

DEPARTMENT OF COMMERCE
BUREAU OF NAVIGATION

MERCHANT VESSELS

OF THE

UNITED STATES

(Including Yachts and Government Vessels)



YEAR ENDED JUNE 30, 1928



PRICE, \$2.00

Sold only by the Superintendent of Documents, U. S. Government Printing Office
Washington, D. C.

UNITED STATES
GOVERNMENT PRINTING OFFICE
WASHINGTON
1928

LETTER OF TRANSMITTAL

DEPARTMENT OF COMMERCE,
BUREAU OF NAVIGATION,
Washington, July 1, 1928.

SIR: In compliance with the provisions of the act of Congress approved July 5, 1884, establishing the Bureau of Navigation, and directing that the "Commissioner of Navigation shall annually prepare and publish a list of vessels of the United States belonging to the commercial marine, specifying the official number, signal letters, name, rig, tonnage, home port, and place and date of building of every vessel, distinguishing in such list sailing vessels from such as may be propelled by steam or other motive power," the sixtieth annual list of such vessels is herewith submitted. It is the forty-fifth annual list prepared by the Bureau of Navigation, and brings the record of the merchant vessels of the United States down to June 30, 1928.

Signal letters are awarded to seagoing vessels of the United States and, upon application made through a collector of customs, they will be granted to yachts and, in particular cases, to other vessels. Such letters are requisite in order to afford the means of recognition by signals at sea.

Another volume, entitled "Seagoing Vessels of the United States," has been prepared especially for the use of signal stations and masters of seagoing vessels, in which the vessels are arranged in the order of their signal letters. It contains the names of all merchant vessels, yachts, and Government vessels which have signal letters.

Very truly yours,

A. J. TYRER, *Commissioner.*

To Hon. HERBERT HOOVER,
Secretary of Commerce

CONTENTS

	Page
Explanations and abbreviations.....	6
Merchant vessels:	
Steam.....	8
Motor.....	220
Sailing.....	556
Unrigged.....	612
Yachts:	
Steam.....	754
Motor.....	756
Sailing.....	832
Unrigged (houseboats).....	834
Index to compound names.....	836
Owners of two or more rigged vessels of 100 gross tons and over.....	854
Vessels officially numbered but not documented, June 30, 1928.....	878
Vessels lost during year.....	884
Vessels sold to aliens during year.....	889
Vessels abandoned, reduced below 5 tons, etc., during year.....	890
Oil-burning steam vessels of 500 gross tons and over.....	898
Vessels measured under Panama and Suez Canal rules.....	910
Government vessels:	
United States Navy.....	932
United States Army—	
Quartermaster Corps.....	947
Engineer Corps.....	953
Ordnance Department.....	965
Treasury Department—	
Public Health Service.....	966
Coast Guard.....	968
Department of Commerce—	
Bureau of Lighthouses.....	975
Coast and Geodetic Survey.....	978
Bureau of Fisheries.....	979
Bureau of Navigation.....	979
Department of Labor—	
Bureau of Immigration.....	980
Interior Department—	
Reclamation Service.....	980
Vessels owned and employed by the Panama Canal or the Panama Railroad Co.....	981
Philippine Island vessels.....	985

OFFICIAL NUMBERS

Original plan followed in awarding official numbers

Rigged vessels			Unrigged vessels		
Letter	Original numbers	New numbers	Letter	Original numbers	New numbers
A	1- 1999	105000-109999	A	29000-30999	
B	2000- 3999	100000-109999	B	31000-32999	
C	4000- 5999	125000-129999	C	33000-34999	
D	6000- 6999	157000-159999	D	35000-35999	
E	7000- 8999	135000-139999	E	36000-36999	
F	9000- 9999	120000-124999	F	37000-38999	
G	10000-10999	85000- 89999	G	39000-41099	
H	11000-11999	95000- 99999	H	42000-43999	
I	12000-12499	100000-104999	I	44000-44999	
J	12500-13999	75000- 79999	J	45000-46999	
K	14000-14499	161000-161499	K	47000-47999	
L	14500-15999	140000-144999	L	48000-49999	
M	16000-17999	90000- 94999	M	50000-51999	
N	18000-18799	130000-134999	N	52000-52999	67000
O	18800-19499	155000-159999	O	53000-53999	
P	19500-20499	150000-154999	P	54000-54999	
Q	20500-20999		Q	55000-55999	
R	21000-21999	110000-114999	R	56000-56999	
S	22000-23999	115000-119999	S	57000-58999	
T	24000-24999	145000-149999	T	59000-59999	
U	25000-25499		U	60000-60999	
V	25500-25999	161500-161999	V	61000-61999	
W	26000-26999	80000- 84999	W	62000-64499	
X	27000-27499		X	64500-64999	
Y	27500-27999		Y	65000-65999	
Z	28000-28999		Z	66000-66999	

Plan adopted July 1, 1903

Rigged vessels		Unrigged vessels	
Letter	New number	Letter	New number
A to Z	200000	A to Z	162000

**REGISTER DIMENSIONS—STATUTORY LENGTH, BREADTH, DEPTH,
AND HEIGHT OF VESSELS**

The registry of every vessel shall express her length and breadth, together with her depth and the height under the third or spar deck, which shall be ascertained in the following manner: The tonnage deck, in vessels having three or more decks to the hull, shall be the second deck from below; in all other cases the upper deck of the hull is to be the tonnage deck. The length from the fore part of the outer planking on the side of the stem to the after part of the main stern post of screw steamers and to the after part of the rudderpost of all other vessels measured on the top of the tonnage deck shall be accounted the vessel's length. The breadth of the broadest part on the outside of the vessel shall be accounted the vessel's breadth of beam. A measure from the underside of the tonnage-deck plank, amidships, to the coiling of the hold (average thickness), shall be accounted the depth of hold. If the vessel has a third deck, then the height from the top of the tonnage-deck plank to the underside of the upper-deck plank shall be accounted as the height under the spar deck. All measurements to be taken in feet and fractions of feet, and all fractions of feet shall be expressed in decimals. (Revised Statutes, sec. 4150.)

EXPLANATIONS AND ABBREVIATIONS

Official number.—A number awarded to every merchant vessel and yacht of the United States. It is permanently marked on the main beam and is retained throughout the life of the vessel.

Signal letters.—Four letters awarded to every seagoing vessel and yacht to afford means of recognition by signals at sea. They may be found in the vessel's marine document.

Rig.—The rig abbreviations used in this publication are:

Brg. =bargo.	El. s. =electric screw.	Ol. s. =oil screw.	Slp. =sloop.
Bgn. =brigantine	Ga. c. =gas catamaran	Ol. w. =oil stern-wheel.	St. c. =steam catamaran
Bk. =bark.	Ga. p. =gas side-wheel.	Sc. b. =schooner barge.	St. p. =steam side-wheel.
Bkn. =barkentine.	Ga. s. =gas screw.	Sch. =schooner.	St. w. =steam stern-wheel.
Cat. =catboat.	Ga. w. =gas stern-wheel.	Scw. =scow.	St. s. =steam screw.
Cnl. =canal boat.	H. ht. =houseboat.	Shp. =ship	Ywl. =yawl.
Drg. =dredge.	Ol. p. =oil side-wheel.	Sl. b. =sloop barge.	

Oil or gas engine.—Each motor vessel propelled by an engine in which the fuel is ignited by the heat generated wholly from compression of air in the cylinders (Diesel type), or from such heat and additional outside heat when this is not sufficient (semi-Diesel type), is indicated by *ol.* (ol. p., ol. s., ol. w.); and each motor vessel propelled by an engine in which the fuel is ignited by a spark is indicated by *ga.* (ga. p., ga. s., ga. w.).

Electrically driven vessels are reported in the list of Steam Vessels when the dynamos are actuated by steam turbines and in the list of Motor Vessels when actuated by oil engines.

Name of vessel.—The name of each vessel is printed exactly as it appears in the marine document and on the vessel, with the exception of the capitals and italics noted in the next paragraph. A footnote shows the former name if there was one, and the order in which the names were borne if the vessel had more than one name.

Material of hull.—The name of each steel vessel is printed in SMALL CAPITALS, each iron vessel in italics, and each wooden vessel in roman.

Oil fuel.—Each steam vessel fitted for burning oil is indicated by a □.

Radio equipment.—Each vessel equipped with radio transmitting apparatus is indicated by a ⊙ if in addition it has a direction finder it is indicated by a ⊕; if with a direction finder but without radio, it is indicated by a Δ.

Classification. A + indicates that the vessel so marked is classed by the American Bureau of Shipping.

Gross tonnage.—The capacity of the spaces within the frames or ceiling of the hull of a vessel and of the closed-in spaces above deck available for cargo, stores, passengers, or crew, with certain specified exemptions, expressed in tons of 100 cubic feet.

Net tonnage.—The net or register tonnage is the remainder after deducting from the gross tonnage the spaces occupied by the propelling machinery (including allowances for fuel), crew quarters, master's cabin, and navigation spaces.

Dimensions.—The register (not the tonnage) dimensions are given, in feet and tenths. They are defined on the preceding page.

Year of build.—This is the year of completion of the vessel, as shown by the builder's certificate. If the year of building is not known and the year of rebuilding is given, it is preceded by the letter *r.*

Service.—The particular trade or business in which the vessel is engaged. The abbreviations are:

Cbl. =cable.	Fer. =ferry.	Oys. =oystering.	Tnk. =tanker.
Cnl. =canal.	Frb. =fire boat.	Pas. =passenger.	Tow. =towing.
Cod. =cod and mackerel fishing.	Frt. =freight.	Pld. =pile driving.	Whl. =whale fishing.
Ctl. =cattle.	Fsh. =fishing. ¹	Pit. =pilot boat.	Wrk. =wrecking.
Drg. =dredging.	Lgt. =lightering.	Ptl. =patrol boat.	Yct. =yachting.
Elr. =elevator.	Msc. =miscellaneous.	Ref. =refrigerator.	

Crew.—The number given in the marine document. It does not include the master.

¹ Except cod, mackerel, and whale.

Explanations and Abbreviations

7

Horsepower.—The figures in this column represent the horsepower reported when the vessel was new or when the present engine was installed; *b* means brake horsepower (internal-combustion engine), and *s* means shaft horsepower (steam turbine engine); figures not preceded by a letter represent indicated horsepower.

Name of owner.—The name of the sole or, if there are two or more owners, the name of the managing owner is given. If the sole or managing owner is a corporation, the corporate name is given, except that the definite article is omitted when it forms part of the name. The abbreviation in parenthesis following the name of a corporation indicates the State in which the corporation is chartered.

Home port.—This is the place where the permanent document of a vessel issues. Each bill of sale, conveyance, mortgage, assignment of mortgage, or hypothecation should be recorded at the home port given in the latest marine document.

Address.—The business address. It is a post office in the district in which the home port is located.

MERCHANT VESSELS OF STEAM

[For explanations and abbreviations, see p. 6]

Line No.	Official No.	Signal letters	Rig	Name of vessel	Tonnage		Dimensions			When built	Where built
					Gross	Net	Length	Breadth	Depth		
1	213489	-----	St. s.	A 1.....	14	0	62.2	9.0	4.2	1915	Tacoma, Wash.....
2	201921	-----	St. o.	A. BALDWIN.....	199	199	127.0	68.9	7.5	1905	Jeffersonville, Ind.....
3	107480	-----	St. s.	A. Foster.....	93	85	79.5	24.0	5.5	1899	Fremont, Ohio.....
4	214180	-----	St. s.	A. Gallagher.....	10	7	63.7	11.4	4.2	1916	Pittsburgh, Pa.....
5	207074	-----	St. s.	A. A. AUGUSTUS.....	6,390	4,869	504.0	64.0	30.0	1909	Lorain, Ohio.....
6	220746	-----	St. s.	A. A. Daugherty.....	3,518	2,668	299.5	49.3	31.2	1920	Orange, Tex.....
7	107037	-----	St. s.	A. B. Covington.....	71	33	65.5	18.1	8.1	1893	Washington, N. C.....
8	222532	MFKJ	St. s.	A. B. POTTER.....	284	193	110.8	23.2	10.8	1910	Philadelphia, Pa.....
9	210298	-----	St. w.	A. B. Sheets.....	173	112	120.5	26.0	4.0	1918	Dravosburg, Pa.....
10	215979	LJQM	St. s.	A. O. BEDFORD.....	9,485	5,599	500.0	68.0	28.0	1918	San Francisco, Calif.....
11	111345	-----	St. w.	A. O. Ingross, jr.....	128	128	119.0	27.1	5.8	1901	Higginsport, Ohio.....
12	225200	-----	St. w.	A. O. JAYNES.....	148	148	125.0	30.0	4.3	1925	Grafton, Ill.....
13	106518	-----	St. s.	A. G. Rose.....	150	75	100.0	22.0	9.6	1888	Philadelphia, Pa.....
14	84523	-----	St. s.	A. D. MACBETH.....	3,040	2,596	375.0	46.0	26.7	1897	Cleveland, Ohio.....
15	218168	-----	St. s.	A. D. MacGill.....	193	100	104.5	29.5	8.7	1919	Millford, Del.....
16	205126	-----	St. s.	A. E. NETTLETON.....	0,286	5,006	525.0	55.3	32.0	1908	Wyandotte, Mich.....
17	105780	-----	St. p.	A. F. Beach.....	173	120	88.0	43.0	0.2	1878	Athens, N. Y.....
18	226492	-----	St. s.	A. F. HARVEY.....	7,973	6,352	589.3	60.0	27.8	1927	River Rouge, Mich.....
19	157374	-----	St. s.	A. F. Merrell.....	31	15	54.0	13.9	5.5	1863	South Norwalk, Conn.....
20	203303	-----	St. s.	A. G. Bigelow.....	40	27	74.0	20.4	0.0	1906	Scranton, Miss.....
21	209385	-----	St. s.	A. G. Prentiss.....	40	25	68.8	17.2	7.3	1912	Konnebunk, Me.....
22	218926	LRCD	St. s.	A. G. WELLS.....	418	190	142.0	27.5	14.6	1919	Superior, Wis.....
23	200333	-----	St. s.	A. H. FERRERT.....	4,111	3,005	420.0	60.0	28.0	1903do.....
24	150223	-----	St. s.	A. H. Hanscom.....	54	27	63.7	17.5	6.1	1881	Brooklyn, N. Y.....
25	107796	-----	St. s.	A. H. Payson.....	62	103.5	24.0	12.0	8.0	1902	Oakland, Calif.....
26	222672	-----	St. s.	A. H. Pitt.....	52	35	69.8	18.0	8.6	1923	Mantowoc, Wis.....
27	223360	-----	St. w.	A. I. Baker.....	140	140	125.8	28.0	6.0	1923	Mound City, Ill.....
28	81642	-----	St. s.	A. I. Bisso.....	434	205	134.5	26.0	16.2	1899	Philadelphia, Pa.....
29	220873	MOHR	St. s.	A. L. Kent.....	5,849	3,664	394.1	55.1	31.0	1920	Bath, Me.....
30	218729	LSJT	St. s.	A. L. Walker.....	427	187	142.0	27.6	14.8	1919	Superior, Wis.....
31	207504	-----	St. s.	A. M. BYERS.....	6,364	4,841	504.0	64.0	30.0	1910	Cleveland, Ohio.....
32	107836	-----	St. o.	A. M. HALLIDAY.....	207	207	121.0	50.0	7.7	1903	Jeffersonville, Ind.....
33	203714	-----	St. s.	A. M. SCOTT.....	168	108	150.0	28.0	5.5	1906	Charleston, W. Va.....
34	105021	-----	St. s.	A. M. Smith.....	37	18	69.4	16.5	6.4	1871	Philadelphia, Pa.....
35	222326	-----	St. w.	A. O. ACKARD.....	364	290	147.5	33.4	5.2	1922	Ambridge, Pa.....
36	203726	-----	St. w.	A. R. Budd.....	149	149	145.2	26.7	5.2	1909	Marietta, Ohio.....
37	95553	-----	St. s.	A. S. Sherman.....	75	41	71.0	19.6	8.4	1876	Communipaw, N. J.....
38	204864	-----	St. s.	A. T. KINNEY.....	6,328	4,686	604.0	64.0	26.9	1908	Bay City, Mich.....
39	105145	-----	St. s.	A. T. Berrell.....	71	48	78.7	17.2	7.0	1871	Bordontown, N. J.....
40	225017	-----	St. w.	A. W. Armstrong.....	81	81	122.0	24.8	4.7	1925	Mound City, Ill.....
41	109025	-----	St. s.	A. W. Cillon.....	93	48	81.0	18.0	10.0	1881	Buffalo, N. Y.....
42	206271	-----	St. s.	A. W. Lutcke.....	52	35	61.7	15.0	8.1	1911	Sturgeon Bay, Wis.....
43	107267	-----	St. s.	A. W. OSBORNE.....	3,826	2,630	403.0	48.0	24.3	1897	Cleveland, Ohio.....
44	212338	-----	St. s.	A. and M. Link.....	18	12	45.0	13.5	5.5	1914	Charlevoix, Mich.....
45	197426	-----	St. s.	A. E. R. SCHNEIDER.....	6,874	5,288	542.4	50.2	28.7	1900	West Superior, Wis.....
46	211345	LDBR	St. s.	A. Brooke Taylor.....	295	150	146.0	23.3	11.0	1913	Wilmington, Del.....
47	212612	LDRJ	St. s.	A. ABANGAREZ.....	4,572	2,808	378.8	50.3	29.1	1909	Belfast, Ireland.....
48	223710	-----	St. w.	Abbigale.....	30	30	77.0	16.5	2.8	1924	Shawneetown, Ill.....
49	219477	LVIIN	St. s.	ABERCOE.....	6,076	3,729	401.4	53.2	31.9	1920	Vancouver, Wash.....
50	209952	LOJS	St. s.	ABERDEEN.....	116	59	88.0	19.0	11.5	1912	Seattle, Wash.....
51	204588	-----	St. s.	ABNER C. HARDING.....	98	34	74.0	20.0	11.6	1907	Chicago, Ill.....
52	218801	LEPD	St. s.	ABRAHAM LINCOLN.....	7,600	4,867	439.6	60.2	33.7	1919	Gloucester City, N. J.....

1 Formerly U. S. Q. M. C. Gen. D. S. Stanley.
 2 St. s. General D. S. Stanley.
 3 Formerly st. w. Sam Barnum.
 4 Formerly Robt. Taylor.
 5 Formerly W. T. Sinool.
 6 Convoy.
 7 Formerly st. s. Polyneata.

8 Formerly st. s. Margaret.
 9 Formerly st. s. Dexter H. Cole.
 10 Formerly st. s. Hukey.
 11 Formerly st. s. a Wisconsin.
 12 Formerly st. s. a F. Harvey.
 13 Formerly a Pontiac.
 14 Formerly Ed. F. Murray.

THE UNITED STATES VESSELS

[For explanations and abbreviations, see p. 6]

Line No.	Service	Crew	Indicated horse-power	Name of owner	Home port	Address of owner
1	Pas.	1	75	A. J. Peterson.....	Tacoma, Wash.....	F. R. D. Box 53, Olympia, Wash.
2	Fer.	11	280	Bisso Ferry Co. (La.).....	New Orleans, La.....	171 Walnut Street.
3	Dr.	4	54	George Brokate.....	Sandusky.....	Fremont, Ohio.
4	Fer.	2	50	John Gallagher.....	Pittsburgh, Pa.....	63 Doerr Street.
5	Frt.	22	1,780	Pioneer Steamship Co. (Ohio).....	Cleveland, Ohio.....	1108 Rockefeller Building.
6	Tuk.	29	1,450	National Oil Transport Co. (Me.).....	Port Arthur, Tex.....	Orange Tex.
7	Tow.	5	125	Arundel Corporation (Md.).....	Baltimore, Md.....	Fler 2, Pratt Street.
8	Tow.	10	500	Jacksonville Forwarding Co. (Fla.).....	Jacksonville, Fla.....	Foot Laum Street.
9	Tow.	13	400	Hillman Transportation Co. (Pa.).....	Pittsburgh, Pa.....	First National Building.
10	Tuk.	49	3,300	Standard Shipping Co. (Del.).....	Wilmington, Del.....	7 West Tenth Street.
11	Tow.	11	750	Ohio River Co. (Ohio).....	Cincinnati, Ohio.....	128 East Sixth Street.
12	Pas.	8	250	A. C. Jaynes.....	St. Louis, Mo.....	Cape Girardeau, Mo.
13	Frt.	17	380	Baltimore & Ohio I. R. Co. (Md.).....	Baltimore, Md.....	Baltimore and Charles Sts.
14	Frt.	22	1,150	Buckeye S. S. Co. (Ohio).....	Cleveland, Ohio.....	Rockefeller Building.
15	Frt.	5	250	Crane Co. (Ill. and Conn.).....	Bridgeport, Conn.....	South Avenue.
16	Frt.	22	1,800	Great Lakes Steamship Co. (Del.).....	Oswego, N. Y.....	Kelth Building, Syracuse, N. Y.
17	Fer.	5	200	Village of Catskill (N. Y.).....	Albany, N. Y.....	Catskill, N. Y.
18	Frt.	30	2,200	Pittsburgh Steamship Co. (W. Va.).....	Duluth, Minn.....	Wolvin Building.
19	Frt.	4	35	Arthur L. Wickberg.....	Perth Amboy, N. J.....	39 State Street.
20	Tow.	0	254	Norfolk Sand & Gravel Corporation (Va.).....	Norfolk, Va.....	434 West York Street.
21	Tow.	4	150	Saco River Towing Co. (Me.).....	Portland, Me.....	Blldgeport, Me.
22	Tow.	21	800	Atchison, Topeka & Santa Fe Railway Co. (Kans.).....	San Francisco, Calif.....	605 Market Street.
23	Frt.	23	1,400	Pittsburgh Steamship Co. (W. Va.).....	Duluth, Minn.....	Wolvin Building.
24	Tow.	5	250	Hudson River Navigation Corporation (Del.).....	Albany, N. Y.....	Steamboat Square.
25	Tow.	6	800	Atchison, Topeka & Santa Fe Ry. Co. (Kans.).....	San Francisco, Calif.....	605 Market Street.
26	Tow.	8	140	McMullen & Pitz Construction Co. (Wis.).....	Millwaukee, Wis.....	Manltowoc, Wis.
27	Tow.	5	600	Ayer & Lord Barge Co. (Ind.).....	Evansville, Ind.....	Old National Bank Building.
28	Tow.	20	1,500	New Orleans Coal & Bisso Towboat Co. (Del.).....	New Orleans, La.....	United Fruit Building.
29	Frt.	34	2,200	Mystic Steamship Co. (Mass.).....	Boston, Mass.....	250 Stuart Street.
30	Tow.	21	850	Eastern Transportation Co. (Del.).....	Wilmington, Del.....	Ford Building.
31	Frt.	22	1,780	Reiss Steamship Co. (Del.).....	do.....	7 West Tenth Street.
32	Fer.	9	450	Algiers Public Service Co. (La.).....	New Orleans, La.....	Canal Street Ferry House.
33	Tow.	14	500	War Department Mississippi-Warrior Service.....	do.....	Customhouse.
34	Frt.	5	135	Hartford & New York Transp. Co. (Conn.).....	Hartford, Conn.....	285 State Street.
35	Tow.	16	750	Carnegie Steel Co. (Del.).....	Pittsburgh, Pa.....	Carnegie Building.
36	Tow.	12	416	Hillman Transportation Co. (Pa.).....	do.....	First National Building.
37	Tow.	5	92	Owen A. Mullen.....	Albany, N. Y.....	Troy, N. Y.
38	Frt.	22	1,800	Kinsey Steamship Co. (Ohio).....	Cleveland, Ohio.....	Rockefeller Building.
39	Fsh.	27	140	Tallman & Mack Fish & Trap Co. (R. I.).....	Newport, R. I.....	89 Long Wharf.
40	Tow.	5	600	Ayer & Lord Barge Co. (Ind.).....	Evansville, Ind.....	Old National Bank Building.
41	Tow.	8	325	Fabiola H. Jacques.....	Detroit, Mich.....	East River Rouge, Mich.
42	Fsh.	3	60	Mrs. Edward Lutz.....	Chicago, Ill.....	Michigan City, Ind.
43	Frt.	25	1,425	Wilson Transit Co. (Ohio).....	Cleveland, Ohio.....	Rockefeller Building.
44	Fsh.	4	50	Frank Left.....	Grand Haven, Mich.....	St. James, Mich.
45	Frt.	32	1,760	Morrow Steamship Co. (Ohio).....	Cleveland, Ohio.....	B. R. T. Building.
46	Fsh.	28	500	Colonna's Shipyard (Va.).....	Norfolk, Va.....	Berkley, Va.
47	Pas.	92	3,650	United Fruit Steamship Corporation (Del.).....	New York, N. Y.....	17 Battery Place.
48	Tow.	10	100	Frank W. Ingram.....	Paducah, Ky.....	728 South Eleventh Street.
49	Frt.	45	2,800	United States Shipping Board.....	Portland, Oreg.....	Vancouver, Wash.
50	Whl.	10	370	American Pacific Whaling Co. (S. Dak.).....	Seattle, Wash.....	L. C. Smith Building.
51	Tow.	7	1,000	Great Lakes Towing Co. (N. J.).....	Duluth, Minn.....	N. P. Dock.
52	Frt.	44	3,260	United States Shipping Board.....	Philadelphia, Pa.....	Bourse Building.

¹¹ Formerly st. p. Dan O'Sullivan.

¹¹ Formerly of Walter A. Luckenbach.

¹¹ Formerly of Luckenbach No. 3.

¹¹ Formerly st. s. Klron.

¹¹ Formerly of
 a Hattle M. Spraker,
 b N. Y. Central Lighterage Co. No. 6,
 c New York Central No. 6,
 d P. O'Riorden.

¹¹ Formerly st. s. Caldera.

¹¹ Formerly st. s. Andrew Carnegie.

¹¹ Formerly st. s. Charles R. Van Hise.

¹¹ Formerly British st. s. Abangarez.

Steam Vessels

Line No.	Official No.	Signal letters	Rlg	Name of vessel	Tonnage		Dimensions			When built	Where built
					Gross	Net	Length	Breadth	Depth		
							Feet	Feet	Feet		
1	200103		St. s.	ABRAM S. HEWITT	223	151	110.0	24.4	12.0	1903	Camden, N. J.
2	217391	LPGJ	St. s.	ABRON	4,870	3,010	386.8	62.2	27.4	1918	Arlington, N. Y.
3	215986	LJQR	St. s.	ABSAHOKA	5,606	3,546	409.0	64.1	27.1	1918	Seattle, Wash.
4	216513	LMIJ	St. s.	ABSECON	3,372	1,929	318.5	40.5	24.2	1918	Camden, N. J.
5	216445	LKVM	St. s.	ACCOMAC	5,274	3,213	410.0	64.5	27.2	1918	Los Angeles, Calif.
6	218268	LRNM	St. s.	ACE	2,610	1,011	261.0	43.0	26.2	1919	Lorain, Ohio
7	216077		St. s.	Ackerman Bros	147	100	98.3	27.7	8.1	1918	Totterville, N. Y.
8	214173	LQCM	St. s.	ACME	6,878	4,304	435.0	68.0	32.0	1916	San Francisco, Calif.
9	106912		St. s.	Actva	30	30	69.0	18.0	8.5	1892	Philadelphia, Pa.
10	107683		St. s.	Adia	65	23	51.7	10.0	7.1	1900	Madison, Md.
11	205230		St. s.	ADAM E. CORNELIUS	4,900	3,730	420.0	62.0	24.0	1908	St. Clair, Mich.
12	106350		St. s.	Addie V.	21	11	57.7	14.5	5.8	1885	Bayville, N. Y.
13	214448		St. w.	Adello	45	45	101.0	18.4	3.0	1910	Knoxville, Tenn.
14	221069	MGLH	St. s.	ADLER	523	221	129.1	30.3	17.2	1921	Pensacola, Fla.
15	106921	KLFM	St. s.	Admiral	123	88	117.7	10.1	9.9	1892	East Providence, R. I.
16	110462		St. s.	Admiral	71	48	72.0	18.3	8.6	1881	Newburgh, N. Y.
17	203450		St. w.	Admiral	49	31	76.2	23.5	4.0	1906	Wabasha, Minn.
18	217134	LNMC	St. s.	ADIRAL BENSON	3,049	1,850	299.0	45.0	22.0	1918	Williamington, Del.
19	107417	KNRS	St. s.	ADMIRAL DEWEY	2,104	1,336	280.0	36.1	22.7	1898	Philadelphia, Pa.
20	107622		St. s.	ADMIRAL DEWEY	152	103	95.7	21.0	11.5	1900	Port Richmond, N. Y.
21	3904	KRGC	St. s.	ADMIRAL EVANS	2,140	1,278	253.1	38.4	22.8	1901	Toledo, Ohio
22	107425	KNBW	St. s.	ADMIRAL FARRAGUT	2,141	1,301	280.0	36.1	22.7	1898	Philadelphia, Pa.
23	116811	KNJF	St. s.	ADMIRAL FISKE	2,432	1,450	280.0	38.1	19.0	1898	San Francisco, Calif.
24	216822	LMQW	St. s.	ADMIRAL PEOPLES	3,133	1,903	299.4	45.0	22.8	1918	Elizabeth, N. J.
25	167656	KPMF	St. s.	ADMIRAL RODMAN	1,101	837	176.0	36.0	14.0	1899	Fairhaven, Calif.
26	117116	KRLV	St. s.	ADMIRAL ROGERS	2,277	1,350	270.1	40.1	17.3	1902	San Francisco, Calif.
27	107423	KNSQ	St. s.	ADMIRAL SCHLEY	2,104	1,336	280.0	36.1	22.7	1898	Philadelphia, Pa.
28	203123	LFRV	St. s.	ADMIRAL SERREE	2,446	1,806	242.0	43.0	20.5	1906	Cleveland, Ohio
29	81788	KRGF	St. s.	ADMIRAL WATSON	2,009	1,255	253.1	38.4	22.8	1902	Toledo, Ohio
30	125477		St. s.	Adonis	198	113	145.0	21.5	8.0	1875	Philadelphia, Pa.
31	212080	LKPF	St. s.	ADRIAN ISELIN	2,040	1,229	244.0	43.0	20.5	1914	Wyandotte, Mich.
32	204726		St. s.	ADRIATIC	1,658	3,391	420.0	62.0	28.0	1907	Lorain, Ohio
33	204816		St. s.	ADRIATIO	113	70	78.0	20.0	10.0	1907	Philadelphia, Pa.
34	155377		St. s.	Adroit	92	63	94.0	23.2	6.3	1900	Pocomoke City, Md.
35	204838		St. s.	Advance	19	13	39.2	12.6	4.0	1907	Hoquiam, Wash.
36	211811		St. w.	Advance	77	77	100.0	18.0	4.0	1913	Paducah, Ky.
37	217685	LPVM	St. s.	ADETNA	2,163	1,280	260.5	43.7	20.1	1919	Manitowoc, Wis.
38	218681	LSPG	St. s.	AFEL	5,052	3,093	390.0	64.2	27.6	1910	Hog Island, Pa.
39	219225	LTQG	St. s.	AFOUNDRIA	5,590	3,453	390.0	64.2	27.8	1910	do.
40	202288		St. s.	Agnes	23	15	58.0	14.0	4.6	1905	Hoquiam, Wash.
41	218907	LSVD	St. s.	Agnes A. Moran	176	20	95.6	24.7	12.2	1910	Manitowoc, Wis.
42	204784		St. s.	Agusta	23	15	48.4	12.7	6.0	1907	do.
43	217181	LNQR	St. s.	AGWIDALE	4,763	2,969	370.0	63.1	27.0	1918	Newport News, Va.
44	221244	MCBJ	St. s.	AGWIDAVRE	8,862	5,522	480.5	66.0	36.8	1921	Chester, Pa.
45	221002	MOJP	St. s.	AGWILAKE	7,815	4,863	468.3	62.7	32.0	1921	Sparrows Point, Md.
46	220910	MCFK	St. s.	AGWIMANS	0,771	4,143	429.3	69.2	33.2	1920	Chester, Pa.
47	221612	MDFH	St. s.	AGWIMEX	8,862	5,522	480.5	66.0	36.8	1921	do.
48	221401	MDBL	St. s.	AGWIPOND	8,024	5,029	468.3	62.7	32.0	1921	Sparrows Point, Md.
49	217630	LPSC	St. s.	AGWISTAR	4,661	2,921	370.0	63.1	27.0	1919	Newport News, Va.
50	221092	MONB	St. s.	AGWISTONE	10,388	7,886	400.9	68.1	20.3	1921	do.
51	220298	LWVK	St. s.	AGWISAUN	0,784	4,207	429.3	69.2	33.4	1920	Chester, Pa.
52	220911	MCPL	St. s.	AGWISORLO	0,771	4,143	429.3	69.2	33.2	1921	do.
53	205055		St. s.	AJAX	176	71	103.0	22.0	12.5	1908	Seattle, Wash.
54	86392		St. s.	Ajax	76	36	83.0	17.9	7.9	1897	Scranton, Miss.
55	218624	LSFH	St. s.	Ajax	350	197	133.8	29.7	10.8	1919	South Portland, Me.
56	213038		St. s.	AKRON	171	110	97.4	23.9	11.0	1915	Port Richmond, N. Y.
57	216992	LCPN	St. s.	Akutan	221	150	103.0	21.8	9.2	1913	North Bend, Oreg.
58	221027	MCKF	St. s.	ALA	5,976	3,700	400.7	64.2	30.2	1921	Harrisman, Pa.
59	136007	KQRJ	St. s.	ALABAMA	2,801	2,173	291.0	42.2	23.2	1901	Chicago, Ill.
60	207133		St. s.	ALABAMA	2,620	1,684	250.0	45.6	26.1	1910	Manitowoc, Wis.
61	210741		St. w.	Alabama	250	259	170.0	32.0	6.0	1912	Point Pleasant, W. Va.
62	211201		St. w.	Alabama	34	24	56.6	15.0	3.5	1913	Ivanhoe, N. C.
63	214376		St. s.	ALABAMA	98	61	71.0	20.0	12.5	1916	Cleveland, Ohio
64	220484	MBGS	St. s.	ALADDIN	336	197	127.0	25.1	13.3	1920	Baltimore, Md.
65	221109	MCNL	St. s.	ALADDIN	0,882	4,223	436.6	69.2	33.0	1921	Sparrows Point, Md.
66	100184	KBMJ	St. s.	Alameda	3,168	1,939	314.0	41.0	17.3	1883	Philadelphia, Pa.

1 Formerly st. s. Lake Frohna.

2 a Admiral.
 b Red Cross.
 c Admiral.
 d U. S. N. Admiral.
 e Formerly st. s. Robert Burnett.

1 Formerly st. s. fa Tipton.
 b Esther Weems.
 1 Formerly st. s. Buckman.
 1 Formerly st. s. Senator.
 1 Formerly st. s. fa Plainfield.
 b Mary Weems.
 1 Formerly st. s. Despatch.

Steam Vessels

Line No.	Services	Crew	Indicated horse-power	Name of owner	Home port	Address of owner
1	Frl.	8	620	City of New York	New York, N. Y.	
2	Frt.	31	3,000	Finkbine-Guild Transportation Co. (Del.)	Wilmington, Del.	Du Pont Building.
3	Frt.	39	2,500	McCormick Steamship Co. (Calif.)	San Francisco, Calif.	215 Market Street.
4	Frt.	33	1,500	A. H. Bull Steamship Co. (N. J.)	New York, N. Y.	40 West Street.
5	Frt.	45	2,800	United States Shipping Board	Los Angeles, Calif.	
6	Frt.	36	1,600	Acc Steamship Corporation (Del.)	Duluth, Minn.	McDougal Terminal.
7	Frt.	6	1,250	Metropolitan Securities Corporation (Del.)	New York, N. Y.	17 Battery Place.
8	Tnk.	37	3,000	Standard Transportation Co. (Del.)	New York, N. Y.	26 Broadway.
9	Tow.	7	250	Tug Boat Active Co. (Del.)	Philadelphia, Pa.	Pier 34, South Wharves.
10	Tow.	3	110	Board of Commissioners of the Lake Worth Inlet District (Fla.)	Miami, Fla.	West Palm Beach, Fla.
11	Frt.	21	1,800	American Steamship Co. (N. Y.)	Buffalo, N. Y.	Marine Trust Building.
12	Frt.	2	35	Fredrick S. Wardwell	Bridgeport, Conn.	42 Highland Road, Stamford, Conn.
13	Tow.	8	100	Knoxville Sangravl Material Co. (Tenn.)	Chattanooga, Tenn.	Fors Marquette Building.
14	Tow.	20	1,400	W. G. Coyle & Co. (La.)	New Orleans, La.	Plataburg, N. Y.
15	Fer.	5	350	Westport-Exeter Ferry Co. (N. Y.)	Rouses Point, N. Y.	Pier 43, North River.
16	Tow.	6	250	Norbert H. Forst & Co. (N. J.)	New York, N. Y.	Davenport, Iowa.
17	Pld.	6	75	W. G. Block Co. (Iowa)	Des Moines, Iowa.	311 California Street.
18	Frt.	60	1,700	Portland California S. S. Co. (Calif.)	San Francisco, Calif.	Arthur Rust Building.
19	Pas.	60	2,100	Pacific Steamship Co. (Me.)	Seattle, Wash.	1 Broadway.
20	Tow.	7	900	Berwind White Coal Mining Co. (Pa.)	New York, N. Y.	1519 Railroad Avenue.
21	Pas.	45	2,000	Pacific Steamship Co. (Mo.)	Seattle, Wash.	Do.
22	Pas.	61	2,660	do.	do.	Do.
23	Pas.	65	1,800	do.	Tacoma, Wash.	Arthur Rust Building.
24	Pas.	28	1,700	Portland California S. S. Co. (Calif.)	San Francisco, Calif.	311 California Street.
25	Pas.	19	400	Pacific Steamship Co. (Me.)	Tacoma, Wash.	Arthur Rust Building.
26	Frt.	31	2,000	do.	do.	Do.
27	Pas.	62	1,800	do.	Seattle, Wash.	1519 Railroad Avenue.
28	Frt.	28	1,200	do.	do.	Do.
29	Pas.	61	2,090	do.	Tacoma, Wash.	Arthur Rust Building.
30	Tow.	6	200	S. O. Loveland Co. (Del.)	Philadelphia, Pa.	151 Water Front Street.
31	Frt.	28	1,000	George Hall Corporation (N. Y.)	Ogdensburg, N. Y.	62 Water Street.
32	Frt.	29	1,500	Interlake Steamship Co. (Ohio)	Cleveland, Ohio.	Union Trust Building.
33	Tow.	6	900	Tugboat Adriatic Co. (Del.)	Philadelphia, Pa.	111 Walnut Street.
34	Fsh.	27	120	John A. Hayes	New London, Conn.	487 Williams Street.
35	Tow.	1	100	Allman-Hubbie Tug Boat Co. (Wash.)	Seattle, Wash.	Hoquiam, Wash.
36	Tow.	6	224	Frankfort Elevator Coal Co. (Ky.)	Louisville, Ky.	Frankfort, Ky.
37	Frt.	36	1,250	Mid-West Transportation Co. (Mich.)	Detroit, Mich.	1518 Hull Building.
38	Frt.	43	2,500	United States Shipping Board	Philadelphia, Pa.	Bourse Building.
39	Frt.	43	2,500	do.	do.	Do.
40	Tow.	4	200	Allman-Hubbie Tug Boat Co. (Wash.)	Seattle, Wash.	Hoquiam, Wash.
41	Tow.	12	750	Tug Agnes A. Moran (N. Y.)	New York, N. Y.	17 Battery Place.
42	Fsh.	6	18	Charles Rempferl	Milwaukee, Wis.	603 Baulah Avenue.
43	Frt.	30	2,200	Mallory Steamship Co. (Me.)	New York, N. Y.	Pier 36, North River.
44	Tnk.	45	4,300	Atlantic, Gulf & West Indies Steamship Lines (Me.)	do.	25 Broadway.
45	Tnk.	24	3,200	do.	do.	Do.
46	Tnk.	35	2,900	do.	do.	Do.
47	Tnk.	34	4,200	do.	do.	Do.
48	Tnk.	35	3,200	Quaranty Trust Co. (N. Y.)	do.	140 Broadway.
49	Frt.	29	2,200	New York & Cuba Mail Steamship Co. (Me.)	do.	Foot Wall Street.
50	Tnk.	38	3,000	Atlantic, Gulf & West Indies Steamship Lines (Me.)	do.	25 Broadway.
51	Tnk.	35	3,800	do.	do.	Do.
52	Tnk.	35	3,800	do.	do.	Do.
53	Frt.	8	600	Central Pacific Ry. Co. (Utah)	San Francisco, Calif.	65 Market Street.
54	Tow.	0	350	Sabino Towing Co. (Tex.)	Port Arthur, Tex.	Box 252.
55	Frt.	6	500	P. H. Doyen Co. (Me.)	Portland, Me.	South Portland, Me.
56	Tow.	7	700	Eric Railroad Co. (N. Y.)	New York, N. Y.	60 Church Street.
57	Tow.	10	500	Alaska Salvage & Towing Co. (Wash.)	Seattle, Wash.	608 Central Building.
58	Frt.	45	3,300	United States Shipping Board	Philadelphia, Pa.	Bourse Building.
59	Tnk.	30	1,150	Texas Co. (Del.)	Wilmington, Del.	7 West Tenth Street.
60	Pas.	24	2,000	Goodrich Transit Co. (Del.)	Duluth, Minn.	228 Lake Avenue South.
61	Pas.	45	230	St. Louis & Tennessee River Packet Co. (Mo.)	St. Louis, Mo.	Foot Pine Street.
62	Frt.	3	24	John L. R. Wallace	Wilmington, N. C.	312 Harnett Street.
63	Tow.	8	729	Great Lakes Towing Co. (N. J.)	Duluth, Minn.	N. P. Dock.
64	Tow.	12	700	Standard Shipping Co. (Del.)	Baltimore, Md.	Second Avenue and Clinton Street.
65	Tnk.	37	2,600	Standard Transportation Co. (Del.)	New York, N. Y.	20 Broadway.
66	Pas.	100	3,600	Alaska Steamship Co. (Nev.)	do.	120 Broadway.

¹ Formerly st. s. Spokane.

¹⁰ Formerly st. s. Ogdensburg.

¹¹ Formerly st. s. Watson.

¹² Formerly st. p. Col. Thomas A. Scott.

¹³ Formerly st. s. Olive Branch.

¹⁴ Formerly st. s. Copernas.

¹⁵ Formerly st. s. Terrier.

¹⁶ Formerly st. s. Gertrude.

¹⁷ Formerly st. s. Charles P. Crawford.

¹⁸ Formerly st. s. Northtown.

¹⁹ Formerly st. s. Pioneer.

Steam Vessels

Line No.	Official No.	Signal letters	Rig	Name of vessel	Tonnage		Dimensions			When built	Where built
					Gross	Net	Length	Breadth	Depth		
							Feet	Feet	Feet		
1	211868		St. p.	ALANEDA	2,302	1,320	273.0	42.3	15.3	1913	Oakland, Calif.
2	218921	LSVT	St. s.	ALAMO	2,676	1,660	253.4	43.7	26.2	1919	Ashtabula, Ohio
3	105135		St. s.	Alaska	986	592	212.6	32.0	13.9	1871	Buffalo, N. Y.
4	105973		St. s.	Alaska	229	121	141.8	21.0	10.0	1881	Boothbay, Me.
5	213960		St. s.	Alaska	53	39	59.6	19.0	6.7	1910	Wrangell, Alaska
6	222966	MFCQ	St. s.	ALASKA	4,658	2,775	350.4	49.6	16.6	1923	Tacoma, Wash.
7	217322	LNTII	St. s.	ALASKAN	4,860	4,265	415.0	53.7	28.3	1918	Sparrows Point, Md.
8	105908		St. p.	Albany	1,416	815	314.0	40.0	10.1	1880	Wilmington, Del.
9	106246		St. p.	Albany	1,059	825	193.6	36.0	13.3	1883	Newburgh, N. Y.
10	219560		St. s.	ALBANY	294	164	146.3	20.2	10.9	1920	Long Island City, N. Y.
11	226146		St. s.	ALBANY	1,389	944	203.4	44.8	16.2	1925	Mariners Harbor, N.Y.
12	126543		St. s.	Albatross	40	27	63.6	15.6	7.6	1889	Cleveland, Ohio
13	204066		St. p.	ALBATROSS	1,313	1,281	365.0	53.8	7.6	1907	Dubuque, Iowa
14	217411	LPHT	St. s.	Albatross	384	167	149.8	25.0	13.2	1918	South Portland, Me.
15	225079	MFTL	St. s.	Albatross	691	470	204.0	27.6	16.7	1882	Wilmington, Del.
16	106699		St. s.	Albermarle	75	37	64.0	17.0	8.0	1869	Norfolk, Va.
17	107259		St. w.	Albert Hanson	92	46	95.4	20.4	4.3	1896	Franklin, La.
18	214715	LGQS	St. s.	ALBERT HILL	7,115	4,403	435.0	56.0	32.0	1917	San Francisco, Calif.
19	224328		St. s.	ALBERT E. BAKER	32	21	60.7	15.1	6.6	1924	Dunkirk, N. Y.
20	221038	MCKP	St. s.	ALBERT E. WATTS	7,137	5,111	430.2	59.2	32.8	1921	Wilmington, Del.
21	106197		St. s.	Alberta M.	67	71	79.5	15.5	7.0	1883	Athens, N. Y.
22	106063		St. p.	Albertina	658	407	174.2	33.0	8.7	1882	Greenpoint, N. Y.
23	223613		St. w.	Alco	43	43	64.7	22.4	2.0	1924	Athalta, Ohio
24	218880	LSRT	St. s.	ALDEN A. MILLS	346	175	139.2	24.0	13.1	1919	East Boothbay, Me.
25	107727		St. s.	Alden S. Swan	136	83	125.0	22.0	8.0	1902	Pocomoke City, Md.
26	217637	LPSM	St. s.	ALEDO	4,768	2,970	377.0	52.0	26.8	1919	Shooters Island, N. Y.
27	106337		St. s.	Alert	76	37	86.2	20.0	9.5	1885	Benicia, Calif.
28	106703		St. s.	Alert	51	25	67.6	17.5	8.1	1890	Philadelphia, Pa.
29	220464	MBGL	St. s.	ALERT	152	103	136.6	17.2	10.0	1920	Bristol, R. I.
30	223129		St. w.	Alert	66	66	113.0	19.4	3.5	1874	Stillwater, Minn.
31	106625		St. s.	Alcut	38	19	59.5	19.0	7.0	1899	Benicia, Calif.
32	96435	KNTV	St. s.	ALEUTIAN	5,708	3,510	360.0	50.0	10.9	1896	Philadelphia, Pa.
33	126994		St. s.	ALEX H. UHRIG	3,257	2,011	366.4	45.2	22.2	1893	West Bay City, Mich.
34	223776		St. p.	ALEXANDER HAMILTON	2,367	1,252	338.6	77.0	13.6	1924	Sparrows Point, Md.
35	107372		St. s.	ALEXANDER McDUGALL	3,672	2,824	413.1	60.0	22.0	1898	West Superior, Wis.
36	201402		St. s.	Alexander Wyllie	51	35	70.0	20.2	6.2	1904	Scranton, Miss.
37	216805		St. s.	Alexander H. Erickson	59	40	66.6	19.0	7.5	1917	New Baltimore, N. Y.
38	205696		St. s.	ALFRED S.	33	22	64.2	14.5	6.7	1906	Huflalo, N. Y.
39	202643		St. a.	Alfred W.	56	19	66.2	17.0	10.6	1908	Green Bay, Wis.
40	224465		St. w.	Alfred Ribeyre	45	28	64.2	18.0	3.2	1925	New Harmony, Ind.
41	204650		St. s.	ALFRED H. SMITH	4,698	3,082	381.0	60.2	30.0	1907	Ecorse, Mich.
42	103950		St. s.	Alfred J. Murray	27	13	47.0	14.4	6.9	1892	Brooklyn, N. Y.
43	220518	MBHP	St. s.	ALGIC	5,496	3,373	400.7	54.2	30.2	1920	Harriman, Pa.
44	224860		St. o.	ALGIERA	501	501	144.0	55.0	7.7	1925	Jeffersonville, Ind.
45	106022		St. s.	Algolah	486	359	127.0	33.0	11.1	1881	Detroit, Mich.
46	220816	MBVQ	St. s.	ALGONQUIN	7,229	4,475	435.0	56.0	32.0	1920	Alameda, Calif.
47	226126	MOJF	St. s.	ALGONQUIN	5,945	3,546	387.5	55.2	20.0	1926	Newport News, Va.
48	107308		St. s.	Alice	154	87	101.9	25.6	8.0	1897	Tomkins Cove, N. Y.
49	107325		St. s.	Alice	116	64	91.0	23.0	10.3	1897	Wilmington, Del.
50	107327		St. s.	Alice	55	27	61.6	16.2	0.0	1897	Tacoma, Wash.
51	107790		St. s.	Alice	72	49	75.5	18.7	8.5	1902	Baltimore, Md.
52	208050		St. s.	Alice	24	16	43.0	12.4	0.0	1910	Manitowoc, Wis.
53	209224		St. s.	Alice	31	9	48.0	14.4	6.0	1909	Nacknack, Alaska
54	226648		St. w.	Alice	68	68	93.6	16.7	3.6	1927	Manchester, Ohio
55	107684		St. s.	Alice O.	81	27	63.0	18.0	8.0	1901	Manitowoc, Wis.
56	204178		St. w.	Alice May	97	68	81.6	25.0	4.4	1907	Vanceboro, Me.
57	140506		St. s.	Alice C. Murphy	66	38	70.0	17.6	7.0	1881	South Amboy, N. J.
58	106469		St. s.	Alice M. Gill	264	202	127.0	28.0	10.0	1887	Grand Haven, Mich.
59	218906	LSVO	St. s.	Alice M. Moran	176	29	95.5	24.7	12.2	1919	Manitowoc, Wis.
60	216817		St. s.	ALICIA	245	105	157.2	26.0	5.0	1918	Charleston, W. Va.
61	212522		St. w.	ALQUIPPA	191	191	152.0	20.1	4.8	1914	Pittsburgh, Pa.
62	222760	MFBII	St. s.	ALLEGHANY	5,486	3,261	350.7	52.1	15.2	1923	Kearny, N. J.
63	227088		St. w.	ALLEGHENY	427	296	147.7	31.4	6.1	1927	Ambridge, Pa.
64	216201		St. s.	ALLENTOWN	229	166	104.2	25.7	14.2	1918	Elizabethport, N. J.
65	220017		St. s.	Alletown	123	123	94.2	25.0	13.2	1920	Tottenville, N. Y.

1 Formerly st. s. Lake Elon.
 2 Formerly st. s. Wheaton.
 3 Formerly st. s. C. R. Edson.
 4 Formerly Bureau of Fisheries st. s. Albatross.

5 Formerly st. s. J. W. Van Dyke.
 6 Formerly U. S. Eng. st. w. Alert.
 7 Formerly a St. s. Havana.
 8 Formerly St. s. Panama.

Steam Vessels

Line No.	Service	Crew	Indicated horse-power	Name of owner	Home port	Address of owner
1	Fer.	18	2,500	Central Pacific Ry. Co. (Utah).....	San Francisco, Calif.	65 Market Street.
2	Frt.	25	1,500	Mallory Steamship Co. (Me.).....	New York, N. Y.	Pier 36, North River.
3	Frt.	13	472	Mullen Coal Co. (Mich.).....	Detroit, Mich.	Union Trust Building.
4	Fsh.	23	250	Consolidated Fisheries Co. (Del.).....	Wilmington, Del.	Lewes, Del.
5	Tow.	7	150	Wellson & Sylvester Mill Co. (Alaska).....	Wrangell, Alaska	
6	Pas.	80	5,000	Alaska Steamship Co. (Nev.).....	New York, N. Y.	120 Broadway.
7	Ref.	69	4,000	American Hawaiian S. S. Co. (N. J.).....	do.	8 Bridge Street.
8	Pas.	65	3,200	Hudson River Day Line (N. Y.).....	do.	Foot Desbrosses Street.
9	Fer.	8	800	Carteret Ferry Corporation (N. J.).....	do.	17 Battery Place.
10	Frt.	6	400	New York Canal & Great Lakes Corpora- tion (Del.).....	do.	67 Wall Street.
11	Fer.	7	1,000	New York Central R. R. Co. (N. Y.).....	do.	6 Beaver Street.
12	Tow.	4	110	American Construction Co. (Ohio).....	Cleveland, Ohio.	Marion Building.
13	Fer.	10	750	Louisiana & Mississippi Railroad Transfer Co. (La.).....	Baton Rouge, La.	Vicksburg, Miss.
14	Cod	28	550	Deep Sea Fisheries (Me.).....	Rockland, Me.	Tilson's Wharf.
15	Pas.	7	1,300	James A. Ross.....	Boston, Mass.	201 Devonshire Street.
16	Tow.	11	85	Norfolk Dredging Co. (Va.).....	Norfolk, Va.	Compastella Wharf.
17	Tow.	12	134	William Clifton.....	New Orleans, La.	Franklin, La.
18	Tnk.	32	2,400	Atlantic Refining Co. (Pa.).....	Philadelphia, Pa.	260 South Broad Street.
19	Fsh.	5	75	Albert E. Baker.....	Buffalo, N. Y.	Dunkirk, N. Y.
20	Tnk.	39	2,800	Sinclair Navigation Co. (Del.).....	New York, N. Y.	45 Nassau Street.
21	Tow.	4	126	George W. Vrendenburgh.....	do.	R. F. D. 5, Rome, N. Y.
22	Pas.	13	635	Midland & Red Bank Steamboat Co. (N. J.).....	Perth Amboy, N. J.	Red Bank, N. J.
23	Fer.	3	78	Ferry Co. (W. Va.).....	Pittsburgh, Pa.	4965 Acheson Road, Bellaire, Ohio.
24	Cod	30	550	Ocean Trawling Co. (Mass.).....	Boston, Mass.	32 Fish Pier.
25	Fsh.	25	250	Raymond L. Haynie.....	Reedville, Va.	
26	Frt.	41	2,500	United States Shipping Board.....	New York, N. Y.	45 Broadway.
27	Tow.	6	240	Ship Owners & Merchants Tugboat Co. (Calif.).....	San Francisco, Calif.	Pier 15.
28	Tow.	4	250	Tug Boat Alert Co. (Del.).....	Philadelphia, Pa.	111 Walnut Street.
29	Mso.	14	1,500	Argosy Transportation Co. (Mass.).....	Boston, Mass.	147 Milk Street.
30	Tow.	4	375	Kansas City Bridge Co. (Mo.).....	Kansas City, Mo.	Leslie Orear Building.
31	Tow.	3	60	Frank Fogarty.....	Newport, Oreg.	Toledo, Oreg.
32	Pas.	120	5,000	Alaska S. S. Co. (Nev.).....	New York, N. Y.	120 Broadway.
33	Frt.	26	1,200	Relax Steamship Co. (Del.).....	Wilmington, Del.	7 West Tenth Street.
34	Pas.	50	3,400	Hudson River Day Line (N. Y.).....	New York, N. Y.	Desbrosses Street Pier.
35	Frt.	25	1,700	Pittsburgh Steamship Co. (W. Va.).....	Duluth, Minn.	Wolvin Building.
36	Tow.	6	250	Cottman Co. (Md.).....	Baltimore, Md.	Keyser Building.
37	Tow.	6	250	Olsen Water & Towing Co. (N. Y.).....	New York, N. Y.	59 Pearl Street.
38	Fsh.	4	75	Union Fish Co. (Ohio).....	Erie, Pa.	Foot State Street.
39	Tow.	5	250	Duluth Superior Dredging Co. (Minn.).....	Duluth, Minn.	Foot Forty-fifth Avenue West.
40	Fer.	2	15	Clarence B. Hale.....	Evansville, Ind.	New Harmony, Ind.
41	Frt.	31	2,100	Great Lakes Transit Corporation (N. Y.).....	Buffalo, N. Y.	223 Erie Street.
42	Tow.	3	100	Little Falls Engineering & Equipment Co. (N. Y.).....	Rochester, N. Y.	Little Falls, N. Y.
43	Frt.	36	3,000	United States Shipping Board.....	Philadelphia, Pa.	Bourse Building.
44	Fer.	12	490	Algiers Public Service Co. (La.).....	New Orleans, La.	Canal Street Ferry House.
45	Pas.	16	750	Island Transportation Co. (Mich.).....	Grand Haven, Mich.	St. Ignace, Mich.
46	Tnk.	38	3,100	Standard Transportation Co. (Del.).....	New York, N. Y.	26 Broadway.
47	Pas.	127	4,200	Cherokee-Seminole Steamship Corp. (Me.).....	do.	Pier 36 N. R.
48	Frt.	6	150	John Sullivan.....	do.	140 Coffey Street.
49	Tow.	7	550	Chesapeake & Ohio Ry. Co. (Va.).....	Newport News, Va.	
50	Tow.	3	150	Delta V. Snyth.....	Tacoma, Wash.	Olympia, Wash.
51	Tow.	10	100	Sanford & Brooks Co. (Md.).....	Baltimore, Md.	South and Water Streets.
52	Fsh.	4	145	John J. Lenz.....	Milwaukee, Wis.	347 Lapham Street.
53	Fsh.	2	75	Bristol Bay Packing Co.....	Unalaska, Alaska.	
54	Tow.	4	60	Ernest B. Suiter.....	Cincinnati, Ohio.	Manchester, Ohio.
55	Fsh.	7	220	John Givvin.....	Grand Haven, Mich.	Manistique, Mich.
56	Frt.	7	115	Eastern Pulp Wood Co. (Me.).....	Bangor, Me.	
57	Tow.	7	650	Frank J. Murphy.....	Buffalo, N. Y.	Foot West Genesee Street.
58	Frt.	6	300	Kelley Island Line & Transport Co. (Ohio).....	Sandusky, Ohio.	Kelley Island, Ohio.
59	Tow.	12	750	Tug Alice M. Moran (N. Y.).....	New York, N. Y.	17 Battery Place.
60	Tow.	14	1,000	Monessen Coal & Coke Co. (Pa.).....	Pittsburgh, Pa.	Union Trust Building.
61	Tow.	14	600	Vesta Coal Co. (Pa.).....	do.	Third Avenue and Ross Street.
62	Frt.	31	2,700	Merchants & Miners Transportation Co. (Md.).....	Baltimore, Md.	112 South Gay Street.
63	Tow.	18	750	Carnegie Steel Co. (N. J.).....	Pittsburgh, Pa.	434 Fifth Avenue.
64	Tow.	5	950	Hudson Trust Co. (N. J.).....	New York, N. Y.	Pier 11, North River.
65	Tow.	7		Lehigh Valley R. R. Co. (N. J.).....	do.	143 Liberty Street.

* Formerly st. s. Centurion.
 * Formerly st. s. Rochester.
 a Linden.
 b Formerly
 c Walnero No. 2.

11 Formerly st. s. a Retriever.
 b M. Moran.
 12 Formerly st. s. a Clairton.
 b Kanawha.
 13 Formerly st. s. Persistence.

Steam Vessels

Line No.	Official No.	Signal letters	Rig	Name of vessel	Tonnage		Dimensions			When built	Where built
					Gross	Net	Length	Breadth	Depth		
							Feet	Feet	Feet		
1	210557	LMCS	St. s.	ALLOWAY	6,113	4,383	402.0	53.0	32.0	1918	Oakland, Calif.
2	107309		St. w.	Alma	41	41	100.0	21.0	3.8	1898	Leavenworth, Ind.
3	210430	LVFN	St. s.	ALBEMIA LYKES	2,674	1,658	253.4	43.8	26.0	1919	Ecorse, Mich.
4	206130		St. s.	ALPENA	2,886	1,787	356.0	47.2	27.0	1909	Wyandotte, Mich.
5	216022		St. s.	ALPENA	65	33	68.7	17.0	11.0	1917	Cleveland, Ohio
6	218389	LRSM	St. s.	ALPHA	5,771	3,695	400.8	64.3	31.4	1919	Chester, Pa.
7	220360	MBCS	St. s.	ALTAIR	0,784	4,207	429.3	69.2	33.2	1920	do.
8	225955		St. w.	Altair	184	184	131.5	26.4	3.9	1926	Wabasha, Minn.
9	225143		St. s.	Altamaha	600	500	145.0	26.6	6.3	1925	Savannah, Ga.
10	201323		St. w.	Alton	143	143	142.0	26.0	6.4	1904	Metropolis, Ill.
11	206090		St. s.	ALVA C. DINKEY	7,514	5,822	580.0	58.0	32.0	1909	Lorain, Ohio
12	120478		St. s.	Alvah H. Housbell	120	60	101.5	21.5	9.8	1882	Fly Mountain, N. Y.
13	107557		St. s.	Alvah B. Chisholm, Jr.	478	266	150.0	35.0	8.0	1900	Marine City, Mich.
14	212017	LDJS	St. s.	ALVARADO	1,694	1,400	245.0	41.5	23.0	1914	Long Beach, Calif.
15	202709		St. w.	Alys Gray	32	32	73.5	17.7	2.8	1905	Madison, Ind.
16	200970	LCKH	St. s.	Amagansett	390	172	151.0	24.1	13.0	1912	Rockland, Me.
17	201937		St. s.	AMASA STONE	6,282	4,030	525.0	55.2	31.0	1905	Wyandotte, Mich.
18	30639		St. s.	AMAZON	3,702	2,680	370.0	40.2	25.0	1897	Chicago, Ill.
19	218259	LRNG	St. s.	AMBRIDGE	6,631	4,111	395.5	55.0	31.4	1919	Kearny, N. J.
20	200169		St. s.	Ambrose Keeler	168	114	90.5	26.0	11.0	1909	Tottenville, N. Y.
21	85618		St. s.	Ambrose No. 4	108	73	100.5	22.1	7.3	1880	Mystic Bridge, Conn.
22	105906		St. s.	Ambrose No. 6	107	63	80.0	22.5	8.2	1880	Brooklyn, N. Y.
23	204231		St. s.	Ambrose No. 8	173	106	105.0	29.0	9.5	1907	Tomkins Cove, N. Y.
24	210458	LVGQ	St. s.	AMCROSS	5,980	3,713	400.7	51.2	30.4	1910	Chester, Pa.
25	105837		St. s.	Amelia	123	74	81.0	27.4	8.7	1879	Brooklyn, N. Y.
26	215327	LIHN	St. s.	AMELIA	1,297	714	227.3	31.7	13.7	1908	Wallsend-on-Tyne, England
27	100717		St. p.	America	836	414	285.0	45.0	6.0	1900	Jeffersonville, Ind.
28	105573		St. s.	America	107	53	91.5	20.5	9.5	1876	Brooklyn, N. Y.
29	107140		St. p.	America	689	415	150.0	30.0	13.3	1895	Chester, Pa.
30	107302		St. s.	AMERICA	93	63	83.0	21.2	9.6	1897	Buffalo, N. Y.
31	107367		St. s.	AMERICA	937	593	182.0	31.0	11.0	1898	Wyandotte, Mich.
32	140644		St. s.	America	75	51	93.5	19.0	6.3	1883	Grand Haven, Mich.
33	200161		St. s.	America	111	96	89.0	27.3	8.5	1903	Tomkins Cove, N. Y.
34	215448	LIQQ	St. s.	AMERICA	21,329	12,189	608.8	74.3	22.8	1905	Belfast, Ireland
35	205673		St. s.	AMERICA	297	258	131.2	32.0	7.0	1908	Buffalo, N. Y.
36	210318		St. s.	America	97	62	105.0	18.5	6.7	1912	Portland, Oreg.
37	220018		St. s.	America	181	123	94.2	25.0	13.2	1920	Tottenville, N. Y.
38	213815	LFRN	St. s.	AMERICAN	6,197	3,742	404.6	63.9	26.2	1916	Philadelphia, Pa.
39	217400	LPMR	St. s.	AMERICAN	168	75	97.2	23.2	10.6	1919	Bath, Me.
40	221604		St. s.	AMERICAN	1,467	803	204.4	42.1	17.0	1921	Manitowoc, Wis.
41	220613	MBNQ	St. s.	AMERICAN HANKEH	7,430	4,013	430.0	63.2	26.4	1920	Hog Island, Pa.
42	116819		St. s.	American Eagle	100	68	74.0	20.6	9.3	1898	Noank, Conn.
43	220927	MOFW	St. s.	AMERICAN FARMER	7,430	4,013	430.0	68.2	26.4	1920	Hog Island, Pa.
44	221478	MDDG	St. s.	AMERICAN LEGION	13,736	8,137	510.5	72.2	27.8	1921	Camden, N. J.
45	220106		St. s.	AMERICAN LEGION	2,089	1,421	251.0	66.0	17.7	1926	Mariners Harbor, N. Y.
46	220981	MCIS	St. s.	AMERICAN MERCHANT	7,430	4,013	430.0	58.2	26.4	1921	Hog Island, Pa.
47	210632	LVQS	St. s.	AMERICAN PRESS	5,135	3,127	390.0	54.2	27.8	1920	do.
48	220983	MCHR	St. s.	AMERICAN SHIPPER	7,430	4,013	430.0	58.2	26.4	1921	do.
49	218477	LRWG	St. s.	AMERICAN STAR	4,811	3,037	380.8	52.2	27.4	1910	Arlington, N. Y.
50	220893	MCDT	St. s.	AMERICAN TRADER	7,430	4,013	430.0	58.2	26.4	1920	Hog Island, Pa.
51	205096		St. s.	AMERICANA	660	531	209.7	45.0	15.8	1908	Buffalo, N. Y.
52	76110		St. s.	AMERICUS	22	11	40.1	14.5	5.9	1883	Tottenville, N. Y.
53	212315		St. s.	AMERSHIP	20	12	48.8	13.0	6.5	1914	Buffalo, N. Y.
54	211900	LDJF	St. s.	AMOLCO	3,101	1,881	317.1	40.0	23.8	1914	Quincy, Mass.
55	208591		St. s.	Amsterdam	23	16	50.4	12.4	5.9	1914	Schenectady, N. Y.
56	200618		St. w.	Amv Howes	85	85	115.0	25.0	3.2	1903	Franklin, La.
57	222456		St. s.	Amv E. Keller	97	66	70.9	21.8	9.7	1922	Tottenville, N. Y.
58	106962		St. s.	Anabel	47	34	65.3	10.0	7.0	1892	Manitowoc, Wis.
59	107403		St. s.	Anago	17	10	54.4	9.4	5.3	1899	South Boston, Mass.
60	219007	LTDN	St. s.	ANACONDA	6,093	3,757	395.5	55.0	31.4	1919	Kearny, N. J.
61	216346	LMSE	St. s.	ANACONITES	4,889	3,527	370.8	53.1	27.0	1918	Tacoma, Wash.
62	117125	KRNT	St. s.	ANCON	9,040	7,531	459.5	68.0	28.9	1902	Sparrows Point, Md.
63	106926		St. s.	ANDESTE	1,439	1,121	246.0	38.1	17.0	1892	Cleveland, Ohio
64	207407		St. w.	Andes	197	107	158.0	30.0	4.5	1910	Point Pleasant, W. Va.

1 Formerly st. s. Lako Slav.

2 Formerly st. s. Burnwell.

3 Formerly st. s. Agwlmoon.

4 Formerly st. w. George Cowling.

5 Formerly st. s. Frederik E. Ives.

6 Formerly st. s. J. S. Packard.

7 Formerly st. s. Chal. McWilliams.

8 Formerly st. s. G. W. Danolson.

9 Formerly st. s. Americana.

10 Formerly st. s. Barton Bros.

11 Formerly st. s. Admiral.

12 Formerly st. s. a Clarence M. Worth.

13 Formerly st. s. b Nina O.

14 Formerly British st. s. Amella.

15 Formerly st. p. Indiana.

16 Formerly st. s. a Lou A. Cummings.

17 Formerly st. s. b City of Hoyno.

Steam Vessels

Line No.	Service	Crew	Indicated horse-power	Name of owner	Home port	Address of owner
1	Frt.	53	\$ 2,800	United States Shipping Board	San Francisco, Calif.	369 Pine Street.
2	Tow.	12	75	Massman Construction Co. (Mo.)	Kansas City, Mo.	American Bank Building.
3	Frt.	42	1,600	Lykes Bros. Steamship Co. (La.)	New Orleans, La.	Whitney Central Building.
4	Frt.	20	1,400	Wyandotte Transportation Co. (Mich.)	Detroit, Mich.	Ford Building.
5	Tow.	4	250	Great Lakes Towing Co. (N. J.)	Duluth, Minn.	N. P. Dock.
6	Tnk.	35	\$ 3,000	Alpha Steamship Corporation (N. J.)	New York, N. Y.	16 Bridge Street.
7	Tnk.	35	2,800	Standard Transportation Co. (Del.)	do.	25 Broadway.
8	Tow.	1	350	W. G. Peters	Minneapolis, Minn.	Wabasha, Minn.
9	Pas.	17	350	City Council of Augusta	Savannah, Ga.	Augusta, Ga.
10	Pas.	24	135	Joff H. Williams	Evansville, Ind.	1215 Kentucky Avenue.
11	Frt.	25	1,880	Pittsburgh Steamship Co. (W. Va.)	Duluth, Minn.	Wolvin Building.
12	Tow.	9	375	Wood Towing Corporation (Va.)	Norfolk, Va.	Ronoke Dock.
13	Frt.	7	400	Kelley Island Line & Transport Co. (Ohio)	Sandusky, Ohio	Kelley Island, Ohio.
14	Frt.	25	1,000	Moore Mill & Lumber Co. (Oreg.)	San Francisco, Calif.	68 Post Street.
15	Pas.	10	45	Success Sand Stone & Gravel Co. (Miss.)	Baton Rouge, La.	Vicksburg, Miss.
16	Fsh.	32	700	John A. Hayes	New London, Conn.	487 Williams Street.
17	Frt.	32	1,800	Interlake Steamship Co. (Ohio)	Cleveland, Ohio	Union Trust Building.
18	Frt.	23	1,100	Pioneer S. S. Co. (Ohio)	do.	1508 Rockefeller Building.
19	Frt.	54	\$ 2,500	United States Shipping Board	Newark, N. J.	Kearny, N. J.
20	Tow.	9	750	Ehler A. Keeler	New York, N. Y.	1 Broadway.
21	Tow.	5	323	Ambrosio Lighterage & Transportation Co. (N. J.)	do.	17 State Street.
22	Mso.	4	305	do.	do.	Do.
23	Frt.	5	300	do.	do.	Do.
24	Frt.	40	\$ 3,000	United States Shipping Board	Philadelphia, Pa.	Bourse Building.
25	Frt.	0	250	L. Boyer's Sons Co. (N. J.)	New York, N. Y.	82 Beaver Street.
26	Frt.	32	1,200	Amelia Steamship Corporation (Del.)	do.	17 Battery Place.
27	Pas.	50	1,456	River Excursion Co. (Del.)	Cincinnati, Ohio	Foot Main Street.
28	Tow.	7	350	Colonna's Shipyard (Va.)	Norfolk, Va.	Berkley, Va.
29	Fer.	0	600	Ferry Holding Corporation (Del.)	New York, N. Y.	90 West Street.
30	Tow.	6	490	Great Lakes Towing Co. (N. J.)	Duluth, Minn.	N. P. Dock.
31	Pas.	30	450	Booth Fisheries Co. (Del.)	do.	Lake Avenue.
32	Pas.	5	45	Charles Itoe	Grand Haven, Mich.	Harbor Springs, Mich.
33	Frt.	0	310	Inay Ridge Water & Lighterage Co. (N. Y.)	New York, N. Y.	109 Broad Street.
34	Pas.	530	10,000	United States Shipping Board	do.	45 Broadway.
35	Drg.	8	150	Erlo Sand & Gravel Co. (Pa.)	Erlo, Pa.	Foot Sansafas Street.
36	Pas.	0	150	Amerlea Transportation Co. (Oreg.)	Portland, Oreg.	Alder Street Dock.
37	Tow.	9	450	Ilaker-Whiteley Coal Co. (W. Va.)	Baltimore, Md.	Keyser Building.
38	Frt.	39	3,500	American-Hawallan Steamship Co. (N. J.)	New York, N. Y.	10 Bridge Street.
39	Frt.	10	550	Texas Co. (Del.)	Wilmington, Del.	7 West Tenth Street.
40	Frt.	24	800	American Sand & Gravel Co. (Ill.)	Chicago, Ill.	228 North La Salle Street.
41	Frt.	58	\$ 0,000	United States Shipping Board	New York, N. Y.	45 Broadway.
42	Tow.	0	200	Atlantic Lighterage Corporation (N. J.)	do.	17 Battery Place.
43	Frt.	38	\$ 6,000	United States Shipping Board	do.	45 Broadway.
44	Pas.	185	\$ 12,000	Munson Steamship Line (N. Y.)	do.	67 Wall Street.
45	Fer.	0	4,400	City of New York	do.	Municipal Building.
46	Frt.	58	\$ 40,000	United States Shipping Board	do.	45 Broadway.
47	Frt.	40	\$ 2,500	do.	Philadelphia, Pa.	Bourse Building.
48	Frt.	58	\$ 0,000	do.	New York, N. Y.	45 Broadway.
49	Frt.	32	2,500	Charles Nelson Co. (Calif.)	San Francisco, Calif.	230 California Building.
50	Frt.	57	\$ 8,000	United States Shipping Board	New York, N. Y.	45 Broadway.
51	Pas.	21	1,120	Buffalo & Crystal Beach Corporation (N. Y.)	Buffalo, N. Y.	Foot Commercial Street.
52	Tow.	3	75	Cowanus Towing Co. (N. Y.)	New York, N. Y.	Foot Smith Street (B).
53	Tow.	1	40	Buffalo Dry Dock Co. (N. Y.)	Buffalo, N. Y.	Ganson Street.
54	Tnk.	30	1,300	Boston Molasses Co. (N. J.)	Boston, Mass.	175 Milk Street.
55	Tow.	3	30	State of New York	Albany, N. Y.	Public Works Building.
56	Tow.	7	228	Joseph A. Prevost Lumber Co. (La.)	New Orleans, La.	Jenerette, La.
57	Tow.	6	350	Hudson Tow Boat Co. (N. J.)	New York, N. Y.	Hoboken, N. J.
58	Fsh.	7	110	John Glynn	Grand Haven, Mich.	Manistiquio, Mich.
59	Mso.	3	150	National Dry Dock & Repair Co. (N. Y.)	New York, N. Y.	West New Brighton, N. Y.
60	Frt.	42	\$ 2,500	United States Shipping Board	Newark, N. J.	Kearny, N. J.
61	Frt.	39	\$ 2,300	United States Shipping Board	Tacoma, Wash.	
62	Pas.	108	4,000	Panama R. R. Co. (N. Y.)	New York, N. Y.	24 State Street.
63	Frt.	21	856	Leatham-Smith-Cliffs Co. (Ohio)	Cleveland, Ohio	Union Trust Building.
64	Pas.	35	377	Oliver F. Bradford	New Orleans, La.	1223 St. Mary Street.

1) Formerly German st. s. Amerika.
 2) Formerly st. s. Santa Barbara.
 3) Formerly st. s. Cantigny.
 4) Formerly st. s. S. I. Hommedieu.
 5) Formerly st. s. Ja Oureq.
 6) U. S. transport Oureq.
 7) Formerly st. s. Aisne.
 8) U. S. transport Aisne.
 9) Formerly st. s. Tours.

10) Formerly st. s. Strathnaver.
 11) Formerly st. s. Marie.
 12) Formerly st. s. John Sparks.
 13) Formerly st. s. E. N. Smith.
 14) Formerly st. s. B. B. Odell, Jr.
 15) Formerly st. s. Shawmut.
 16) Formerly st. w. Loucinda.

Steam Vessels

Line No.	Official No.	Signal letters	Rtg	Name of vessel	Tonnage		Dimensions			When built	Where built
					Gross	Net	Length	Breadth	Depth		
1	218067	LRDM	St. s.	ANDREA F. LUCKENBACH. □+⊕	10,725	6,826	496.0	68.2	37.2	1919	Quincy, Mass.
2	223240		St. s.	Andrew Foss	124	70	97.4	22.9	9.0	1905	Seattle, Wash.
3	219251	LTRS	St. s.	ANDREW JACKSON. □+	7,746	4,926	439.6	60.2	33.7	1919	Gloucester City, N. J.
4	208478		St. s.	ANDREW H. GREEN	96	11	86.2	21.0	10.3	1911	Ferryburg, Mich.
5	208154		St. s.	Andrew J. Ward	36	16	52.6	16.9	7.2	1910	Boston, Mass.
6	206167		St. s.	ANDREW S. UPSON. +	4,442	3,120	380.0	52.0	28.0	1909	Cleveland, Ohio.
7	92504		St. s.	Angela Flannery	128	64	90.3	21.3	10.8	1893	Kennebunkport, Me.
8	107494		St. s.	ANGELINE. +⊕	4,690	3,441	414.0	50.0	28.0	1899	Wyandotte, Mich.
9	109093		St. s.	Angle and Nellie	45	34	64.5	16.9	6.5	1882	Wilmington, Del.
10	136695	KNPR	St. s.	ANGLER	199	97	132.7	21.6	10.6	1898	Elizabethport, N. J.
11	208352		St. s.	Angus J. McDonald Engine 44.	178	121	97.9	27.0	10.4	1896	East Boston, Mass.
12	220610		St. s.	Anita M. Stuart	81	55	87.2	18.0	8.6	1911	Collingwood, Canada.
13	216012	LMFT	St. s.	ANIWA. □+	6,012	4,462	402.6	53.0	32.0	1918	Oakland, Calif.
14	107418		St. s.	ANN ARBOR No. 3	2,047	935	306.9	52.3	17.1	1898	Cleveland, Ohio.
15	203695		St. s.	ANN ARBOR No. 4	1,778	722	259.0	52.1	17.6	1906	do.
16	206261		St. s.	ANN ARBOR No. 5	2,884	1,961	360.0	56.3	18.9	1910	Toledo, Ohio.
17	214636		St. s.	ANN ARBOR No. 6	2,716	1,679	338.0	56.0	18.3	1917	Ecorse, Mich.
18	224430		St. s.	ANN ARBOR No. 7	2,934	1,426	347.9	56.2	19.2	1925	Manitowoc, Wis.
19	206835		St. p.	Ann Bailey	38	38	70.3	22.4	3.4	1909	Point Pleasant, W. Va.
20	106709		St. s.	Anna	39	19	55.0	14.5	6.8	1890	Berkeley, Va.
21	106966		St. s.	Anna	23	15	63.4	14.0	5.7	1892	Grand Haven, Mich.
22	205712		St. s.	Anna	21	14	44.8	12.6	5.6	1908	Manitowoc, Wis.
23	211845		St. s.	Anna	19	13	40.0	12.0	4.4	1913	Menominee, Mich.
24	107676	KRDJ	St. s.	Anna W.	204	139	103.5	25.6	10.5	1901	Philadelphia, Pa.
25	107759		St. s.	Anna Barron	82	56	76.8	19.2	7.5	1902	Astoria, Oreg.
26	210216		St. s.	Anna C. Wilson. +	83	56	91.0	20.4	6.5	1912	Saugatuck, Mich.
27	201451	KTLC	St. s.	Anna E. Combes	138	114	113.6	23.2	6.6	1904	East Rockaway, N. Y.
28	125044		St. s.	Anna E. Young	66	44	71.0	18.6	8.4	1872	Port Richmond, N. Y.
29	106033		St. s.	Anna S. Cooper	85	42	91.9	21.6	7.3	1892	New Orleans, La.
30	106693		St. p.	Annapolis	877	483	202.6	65.2	14.3	1869	Baltimore, Md.
31	116539		St. p.	Annapolis (composite)	485	336	174.0	28.0	6.6	1892	do.
32	201068		St. s.	ANNE ARUNDEL	795	630	174.0	30.0	10.2	1904	Portland, Oreg.
33	210645	LVIJ	St. s.	Anne Hanly. □+	1,343	756	235.0	43.0	17.2	1920	North Bend, Oreg.
34	215690	LJCK	St. s.	ANNETTA. □+⊕	1,285	763	227.2	31.7	13.6	1907	Wellsend-on-Tyne, England.
35	217255	LNVP	St. s.	Annette Rolph. □+⊕	2,361	1,391	245.3	45.5	28.3	1919	Rolph, Calif.
36	106164		St. s.	Annie	27	13	57.1	15.6	6.0	1883	Baltimore, Md.
37	106271		St. s.	Annie	75	37	80.0	18.0	8.0	1894	Alexandria, Va.
38	204560	KWHP	St. s.	Annie Christenson	839	452	188.7	30.8	12.8	1907	Windsor, Wash.
39	206116		St. w.	Annie Comings	464	414	151.4	32.6	5.4	1909	Vancouver, Wash.
40	223845		St. s.	Annie Hill	78	40	104.3	14.9	8.6	1917	Morris Heights, N. Y.
41	1679		St. s.	Annie Molles	72	42	96.0	16.4	8.6	1867	East Saginaw, Mich.
42	218604	LSHF	St. s.	ANNIE MURPHY. □+	2,606	1,609	251.0	43.6	26.2	1910	Superior, Wis.
43	75988		St. s.	ANNIE SULLIVAN	97	66	72.6	21.3	9.1	1878	Greenport, N. Y.
44	202702		St. s.	ANNIE L. VANSICKER	194	132	127.0	27.0	7.5	1905	Camden, N. J.
45	105768		St. s.	Annie L. Wilcox	149	70	117.5	19.2	8.7	1878	Mystic, Conn.
46	217698	LQWT	St. s.	ANNISTON	3,645	2,179	324.0	46.2	25.0	1919	Newark, N. J.
47	221292	MOTF	St. s.	ANNISTON CITY. □+⊕	5,886	3,450	424.2	56.2	26.5	1921	Chickasaw, Ala.
48	217757	LQKB	St. s.	ANSONIA. □+⊕	2,624	1,623	251.0	43.6	26.2	1919	Cleveland, Ohio.
49	207031		St. w.	Antelope	160	101	100.6	23.0	5.0	1909	Samoa, Calif.
50	107008		St. s.	Anthony Groce, Jr.	605	366	109.2	23.2	8.0	1893	Philadelphia, Pa.
51	217729	LQHP	St. s.	ANTHONY O'BOYLE. +	2,450	1,485	253.4	43.7	24.5	1919	Ecorse, Mich.
52	210760	LAVBP	St. s.	ANTHRACITE BRIDGE. □+	3,283	2,000	324.0	46.2	25.0	1920	Nowark, N. J.
53	219229	LQFM	St. s.	ANTIETAM. □+⊕	6,072	4,203	435.0	66.2	31.7	1919	Sparrows Point, Md.
54	212936	LFDT	St. s.	ANTILLA. □+⊕	3,432	2,143	358.4	45.0	24.2	1904	West Hartlepool, England.
55	220352	MBCL	St. s.	ANTINOUS. □+⊕	6,094	3,816	401.4	53.2	31.9	1920	Vancouver, Wash.
56	107652	KQVN	St. s.	APACIE. □+⊕	4,145	3,205	336.6	46.1	20.5	1901	Philadelphia, Pa.
57	105923		St. w.	Apache	925	723	203.0	42.3	8.0	1890	Oakland, Calif.
58	107164		St. s.	Apollo	105	56	90.2	19.8	9.8	1895	Baltimore, Md.
59	220013	LAVNC	St. s.	AQUARIUS. □+⊕	6,094	3,816	401.4	53.2	31.0	1920	Vancouver, Wash.
60	210463		St. p.	Aquehonga	200	217	102.8	31.8	10.4	1912	Newburgh, N. Y.
61	206214		St. s.	Aquilo	48	33	78.2	18.3	6.7	1909	Houghton, Wash.

1 Formerly U. S. Q. M. C. Lieut. Geo. M. Harris.
 2 Formerly st. s. Marguerite.
 3 Formerly st. s. Elreba.
 4 Formerly st. s. Engine 44.
 5 Formerly st. s. Anita M. Stuart.

a Commodore Durryea.
 b Virginia.
 c Phos. A. Meseck.
 1 Formerly st. p. Sassafras.
 2 Formerly British st. s. Annetta.

Steam Vessels

Line No.	Service	Crew	Indicated horse power	Name of owner	Home port	Address of owner
1	Frt.	52	6,000	Luckenbach Steamship Co. (Del.)	New York, N. Y.	44 Whitehall Street.
2	Tow.	6	500	Foss Launch & Tug Co. (Wash.)	Tacoma, Wash.	400 Dock Street.
3	Frt.	28	2,350	United States Shipping Board	Philadelphia, Pa.	Bourse Building.
4	Tow.	10	550	Great Lakes Dredge & Dock Co. (N. J.)	Chicago, Ill.	104 South Michigan Avenue.
5	Pas.	3	125	N. Ward Co. (Mass.)	Boston, Mass.	121 Beverly Street.
6	Frt.	27	1,440	Kinney S. S. Co. (Ohio)	Cleveland, Ohio	Rockefeller Building.
7	Tow.	9	470	Tug Angela Flannery (N. Y.)	New York, N. Y.	15 Moore Street.
8	Frt.	27	1,150	Presque Isle Transportation Co. (Ohio)	Cleveland, Ohio	Union Trust Building.
9	Tow.	5	150	South Atlantic Towing Co. (Ga.)	Brunswick, Ga.	
10	Pas.	7	800	H. J. Wheeler	New York, N. Y.	224 Bush Street (B).
11	Frb.	7	600	City of Boston (Mass.)	Boston, Mass.	City Hall.
12	Tow.	6	175	Stuart Towing & Transportation Co.	New York, N. Y.	11 Moore Street.
13	Frt.	45	2,800	United States Shipping Board	San Francisco, Calif.	399 Pine Street.
14	Frt.	37	1,200	Ann Arbor R. R. Co. (Mich.)	Grand Haven, Mich.	Frankfort, Mich.
15	Frt.	27	1,200	do.	do.	do.
16	Frt.	39	3,000	Empire Trust Co. (N. Y.)	New York, N. Y.	120 Broadway.
17	Frt.	39	3,000	Ann Arbor Boat Co. (Mich.)	Grand Haven, Mich.	Frankfort, Mich.
18	Fer.	45	2,700	do.	do.	do.
19	Fer.	1	30	W. E. McDade	Pittsburgh, Pa.	Point Pleasant, W. Va.
20	Tow.	5	75	Norfolk Lighterage Co. (Va.)	Norfolk, Va.	Foot Commerce Street.
21	Tow.	4	85	Menominee River Tug Co. (Mich.)	Milwaukee, Wis.	Menominee, Mich.
22	Fsh.	5	24	Joseph Adriaux	do.	427 Sixth Avenue.
23	Fsh.	3	52	Martin Mechalon	Marquette, Mich.	St. Ignace, Mich.
24	Tow.	12	500	Cahill Towing Line (N. J.)	New York, N. Y.	11 Moore Street.
25	Fsh.	5	120	Sunny Point Packing Co. (Wash.)	Ketchikan, Alaska	
26	Pas.	10	150	Western Transportation Co. (Del.)	Grand Haven, Mich.	Care Capt. Don J. Morgan, 102 Bay Street, Traverso City, Mich.
27	Frt.	8	160	Thomas G. Carpenter & Co. (N. Y.)	New York, N. Y.	11 Moore Street.
28	Tow.	4	350	John Young	do.	Woodhaven, N. Y.
29	Tow.	9	200	Illinois Central R. R. Co. (Ill.)	St. Louis, Mo.	Metropolis, Ill.
30	Pas.	20	1,200	Mayor and City Council (Md.)	Baltimore, Md.	City Hall.
31	Pas.	25	460	Tolchester Beach Improvement Co.	do.	Pier 16, Light Street.
32	Pas.	44	500	Baltimore & Virginia Steamboat Co. (Md.)	do.	Pier 1.
33	Frt.	22	1,000	J. R. Hanify Co. (Calif.)	San Francisco, Calif.	24 Market Street.
34	Frt.	28	1,150	Annetta Steamship Corporation (Del.)	New York, N. Y.	17 Battery Place.
35	Frt.	29	1,000	Rolph Navigation & Coal Co. (Calif.)	San Francisco, Calif.	60 California Street.
36	Tow.	5	110	Chesapeake Lighterage & Towing Co. (Md.)	Baltimore, Md.	Keyser Building
37	Tow.	4	350	Eugene Breyman	Toledo, Ohio	103 Chamber of Com. Bldg.
38	Frt.	21	600	Sudden & Christenson (Calif.)	San Francisco, Calif.	220 California Street.
39	Tow.	13	350	Western Transportation Co. (Oreg.)	Portland, Oreg.	733 Pittcock Building.
40	Pas.	1	500	David Hill	Washington, N. C.	
41	Tow.	1	85	Nicholson Universal Steamship Co. (Del.)	Detroit, Mich.	501 Coe Terminal Building.
42	Frt.	29	1,500	John George Murphy	Mobille, Ala.	19 North Ann Street.
43	Frt.	6	950	John Sullivan	New York, N. Y.	140 Coffey Street.
44	Frt.	10	300	North River Line (Inc.) (N. C.)	Elizabeth City, N. C.	Jarvisburg, N. C.
45	Fsh.	28	170	Triton Oil & Fertilizer Co. (N. Y.)	New York, N. Y.	137 Beckman Street.
46	Frt.	37	1,500	United States Shipping Board	Newark, N. J.	Kearny, N. J.
47	Frt.	57	3,500	United States Steel Products Co. (N. J.)	New York, N. Y.	30 Church Street.
48	Frt.	30	1,200	Ansonia Steamship Corporation (Del.)	Wilmington, Del.	19-21 Dover Green, Dover, Del.
49	Fer.	3	200	Coggeshall Launch Co. (Calif.)	Eureka, Calif.	Foot F Street.
50	Pas.	28	520	Baltimore & Philadelphia Steamboat Co. (Md.)	Baltimore, Md.	Pier 1, Light Street.
51	Frt.	20	1,350	George E. Gilbert	Boston, Mass.	99 State Street.
52	Frt.	29	500	United States Shipping Board	Newark, N. J.	Kearny, N. J.
53	Tnk.	38	2,600	Antileam Steamship Corporation (Del.)	Philadelphia, Pa.	Delaware Avenue and Tasker Street.
54	Frt.	35	1,600	New York & Cuba Mail Steamship Co. (Me.)	New York, N. Y.	Foot Wall Street.
55	Frt.	37	2,500	United States Shipping Board	Portland, Oreg.	Vancouver, Wash.
56	Pas.	74	5,000	Clyde Steamship Co. (Me.)	New York, N. Y.	Pier 30, North River.
57	Pas.	41	560	Central Pacific Railway Co. (Utah)	San Francisco, Calif.	65 Market Street.
58	Tow.	10	350	Merchants & Miners Transportation Co. (Md.)	Baltimore, Md.	112 South Gay Street.
59	Frt.	42	2,500	United States Shipping Board	New York, N. Y.	45 Broadway.
60	Fer.	5	300	New Jersey & Staten Island Ferry Co. (N. J.)	do.	St. George, N. Y.
61	Pas.	2	180	King County, Wash.	Seattle, Wash.	County City Building.

¹ Formerly st. s. Charles Christenson.

² Formerly U. S. N. S. C. No. 210.

³ Formerly st. s. Annie Molles.

⁴ Formerly st. s. (a) British st. s. Annie Molles.

⁵ Formerly st. s. Lako Palama.

¹¹ Formerly st. s. Jerome B. King.

¹² Formerly st. s. Lako Forney.

¹³ Formerly st. s. Cautalano.

¹⁴ Formerly st. s. (a) British st. s. Luristan.

¹⁵ Formerly st. s. (b) Cuban st. s. Antilla.

Steam Vessels

Line No.	Official No.	Signal letters	Rig	Name of vessel	Tonnage		Dimensions			When built	Where built
					Gross	Net	Length	Breadth	Depth		
1	76604		St. s.	Arabian.....	92	46	82.7	19.6	0.4	1887	Camden, N. J.
2	201645	KTML	St. s.	Arabs.....	155	91	109.5	24.5	12.0	1904	San Francisco, Calif.
3	136345		St. s.	Aral.....	62	31	68.7	16.6	7.4	1802	Philadelphia, Pa.
4	107665	KRBV	St. s.	ΑΡΑΒΙΛΟΕ.....	4,145	3,205	336.5	46.1	20.5	1901	do
5	225246	MQHC	St. s.	Arbitus.....	285	194	146.5	25.6	10.1	1879	Baltimore, Md.
6	217696	LPWD	El. s.	ARCHER.....	7,610	4,872	440.0	56.0	35.3	1910	Alameda, Calif.
7	91131		St. s.	Archie Scott.....	63	43	73.1	17.4	8.8	1879	Green Bay, Wis.
8	209309		St. s.	Archie Tegtmeyer.....	40	27	54.0	14.0	6.8	1911	Manitowoc, Wis.
9	165870		St. p.	Arctic.....	394	284	145.0	30.0	7.8	1879	Wilmington, Del.
10	106040		St. s.	Arctic.....	71	42	70.5	18.1	9.1	1881	Manitowoc, Wis.
11	106660		St. s.	Arctic.....	33	16	53.0	15.0	6.7	1882	Camden, N. J.
12	211602	LDFQ	St. s.	Arctico.....	197	69	111.5	25.3	11.6	1913	Eagle Harbor, Wash.
13	215052	LIICP	St. s.	Arctic.....	4,297	1,724	355.0	45.0	24.5	1904	Flensburg, Germany
14	202807		St. s.	ARCTURUS.....	6,707	5,263	514.0	51.0	27.1	1905	West Ily City, Mich.
15	210957	LWKR	St. s.	ARCTURUS.....	6,094	3,816	401.4	53.2	31.0	1920	Yanconver, Wash.
16	221089	MCLV	St. s.	Arden.....	5,976	3,700	400.7	54.2	30.2	1921	Harriman, Pa.
17	107795		St. s.	Arden.....	106	72	106.2	22.0	7.0	1902	Baltimore, Md.
18	212964	LFQV	St. s.	ARDMORE.....	7,035	4,390	449.5	59.4	29.9	1913	Rostock, Germany
19	107157		St. s.	Argo.....	721	490	192.0	35.0	12.8	1895	Detroit, Mich.
20	219622	LVQH	St. s.	ARGON.....	6,952	4,271	435.6	66.2	31.7	1920	Sparrows Point, Md.
21	105903		St. s.	Argonauta.....	71	35	80.0	18.5	8.1	1876	Camden, N. J.
22	201427		St. s.	Argosy.....	48	33	69.0	10.0	7.4	1904	Buffalo, N. Y.
23	220718	MBRI	St. s.	ARGOSY.....	4,095	3,030	390.0	51.3	27.8	1920	Hog Island, Pa.
24	214765		St. s.	Argosy and Argonaut 3d.....	130	67	100.0	20.6	6.9	1910	Bridgport, Conn.
25	106821		St. s.	Argus.....	25	15	50.0	12.2	5.9	1891	Port Jefferson, N. Y.
26	95740		St. s.	Arlet.....	52	20	70.3	18.0	7.8	1853	Philadelphia, Pa.
27	106032		St. s.	Arlet.....	103	50	65.0	28.0	11.1	1881	Detroit, Mich.
28	206831		St. s.	Arlet.....	69	46	68.3	17.5	5.1	1912	Tacoma, Wash.
29	106247	KGDJ	St. s.	Arlet.....	114	57	89.5	20.1	9.0	1881	Philadelphia, Pa.
30	219708	LWQV	St. s.	ARLON.....	6,952	4,271	435.6	59.2	31.7	1920	Sparrows Point, Md.
31	204267	KWFB	St. s.	ARLON.....	292	178	108.0	25.0	12.2	1907	Camden, N. J.
32	106069		St. s.	Arizona.....	181	121	120.5	22.0	11.3	1882	Myslo Bridge, Conn.
33	126551		St. s.	Arizona.....	1,041	801	293.5	40.0	13.5	1889	Manitowoc, Wis.
34	210900	LWDC	St. s.	AHUZA.....	5,517	3,302	400.7	51.2	30.4	1920	Harriman, Pa.
35	201241		St. w.	Ark... ..	68	68	95.0	20.0	3.4	1904	Franklin, Pa.
36	200591		St. s.	ARLINGTON.....	1,146	933	200.2	43.6	16.5	1903	Port Richmond, N. Y.
37	207300	LFMP	St. s.	ARLINGTON.....	2,431	1,431	244.0	43.2	27.2	1910	Wyanlotto, Mich.
38	217590	LPVF	St. s.	ARLYN.....	3,304	1,071	321.7	50.0	21.6	1919	Glancoester City, N. J.
39	85797		St. s.	Arm & Hammer.....	30	10	65.0	16.7	6.5	1893	Brooklyn, N. Y.
40	107155		St. p.	ARROW.....	365	182	165.3	23.0	9.5	1855	Wynndotte, Mich.
41	212160		St. s.	ARROW.....	56	38	61.4	15.1	7.5	1914	Lullington, Mich.
42	215315	LIIMG	St. s.	ARTEMIS.....	8,413	5,217	499.1	58.3	33.0	1902	Belfast, Ireland
43	107258		St. w.	Artemus Gates.....	43	43	87.0	21.8	4.0	1896	Clinton, Iowa
44	203976		St. w.	Arthur S.....	45	38	85.0	17.6	3.1	1907	Fulton, Ill.
45	217511		St. s.	Arthur Conners.....	92	62	77.3	21.9	9.4	1919	Brooklyn, N. Y.
46	107005		St. s.	ARTHUR ORR.....	2,745	2,117	334.0	41.3	21.8	1893	Chicago, Ill.
47	212507		St. s.	ARTHUR SCHOELLKOPF.....	15	7	42.3	10.1	5.0	1914	Buffalo, N. Y.
48	219350	LWKT	St. s.	ARTIGAS.....	5,161	3,144	390.0	51.2	27.8	1920	Hog Island, Pa.
49	217615	LQHV	St. s.	Arundel.....	357	197	120.0	29.9	13.7	1919	Solonons, Md.
50	81001		St. s.	Arundel.....	29	17	55.8	15.0	7.4	1883	Baltimore, Md.
51	219178	LFND	St. s.	ASHBY.....	6,542	4,062	416.8	56.1	31.1	1919	Bath, Me.
52	230239		St. s.	ASHBY PARK.....	181	123	94.2	25.0	13.2	1920	Tottenville, N. Y.
53	107200		St. s.	ASHMOORNE.....	115	78	88.2	19.0	10.2	1895	Philadelphia, Pa.
54	201030		St. p.	Ashburnham.....	416	317	130.2	27.5	11.2	1905	Roston, Mass.
55	210977		St. w.	Ashby No. 2.....	43	43	80.0	16.0	3.8	1912	Glasgow, Mo.
56	106804	KJCM	St. s.	Asher J. Hudson.....	136	68	92.0	21.0	10.0	1891	Camden, N. J.
57	1496		St. s.	Ashland.....	97	57	87.4	10.6	6.8	1867	Buffalo, N. Y.
58	200187		St. s.	Ashland.....	64	43	61.0	10.6	8.4	1903	Tottenville, N. Y.
59	210230	LFQN	St. s.	ASHLAND COUNTY.....	2,592	1,613	251.0	43.4	26.1	1919	Lorain, Ohio
60	203246		St. s.	ASHLEY.....	240	163	109.2	24.6	14.7	1906	Wilmington, Del.
61	203071		St. s.	ASHTARULA.....	2,070	1,525	338.0	56.0	21.5	1906	St. Clair, Mich.
62	212966		St. s.	ASHTARULA.....	65	31	68.7	17.0	11.0	1915	Cleveland, Ohio

1 Formerly st. s. Jas. Macaulay.
 2 Formerly st. s. Ja Eva M. Wall.
 3 Formerly st. s. J. S. W. Holton.
 4 Formerly st. s. Menominee River.
 5 Formerly U. S. N. st. s. Arctic.
 6 Formerly German st. s. Odonwald.
 7 Formerly { a German st. s. Newport News.
 b st. s. Newport News.
 c U. S. N. st. s. Newport News.

8 Formerly st. s. James B. Wood.
 9 Formerly { a st. s. Ardent.
 b U. S. Navy st. s. S. P. 680.
 10 Formerly German st. s. Delphin.
 11 Formerly st. s. Harry Russell.
 12 Formerly st. s. City of Racine.

Steam Vessels

Line No.	Service	Crew	Indicated horse-power	Name of owner	Home port	Address of owner
1	Tow.	9	350	Tugboat Araban Co. (Del.)	Philadelphia, Pa.	111 Walnut Street.
2	Tow.	0	750	Associated Oil Co. (Calif.)	San Francisco, Calif.	79 New Montgomery Street.
3	Tow.	0	150	Tugboat Aral Co. (Del.)	Philadelphia, Pa.	111 Walnut Street.
4	Pas.	80	5,000	Clyde Steamship Co. (Me.)	New York, N. Y.	Pier 36, North River.
5	Msc.	15	450	Union Shipbuilding Co. (Pa.)	Baltimore, Md.	Fairfield, Md.
6	Frt.	45	3,000	United States Shipping Board	San Francisco, Calif.	369 Pine Street.
7	Tow.	0	50	Duluth Superior Dredging Co. (Minn.)	Duluth, Minn.	Foot Forty-fifth Avenue West.
8	Fsh.	6	50	Adam Paczocha	Milwaukee, Wis.	614 Greenbush Street.
9	Fer.	6	153	Delaware-New Jersey Ferry Co. (Del.)	Wilmington, Del.	Foot Fourth Street.
10	Frt.	6	285	Goodrich Transit Co. (Del.)	Duluth, Minn.	228 Lake Avenue South.
11	Tow.	4	100	Charles L. Walker	Philadelphia, Pa.	113 Walnut Street.
12	Tow.	15	400	M. J. Dady Engineering & Contracting Co. (N. Y.)	New York, N. Y.	367 Fulton Street.
13	Fsh.	35	2,800	Alaska Packers Association (Calif.)	San Francisco, Calif.	111 California Street.
14	Frt.	28	1,500	Interlake S. S. Co. (Ohio)	Cleveland, Ohio	Union Trust Building.
15	Frt.	36	2,600	United States Shipping Board	New York, N. Y.	45 Broadway.
16	Frt.	47	3,000	do.	Philadelphia, Pa.	Bourse Building.
17	Tow.	5	250	Bay Ridge Water & Lighterage Co. (N. Y.)	New York, N. Y.	109 Broad Street.
18	Tnk.	34	2,400	Ardmore Steamship Co. (Del.)	Wilmington, Del.	Dover, Del.
19	Frt.	14	600	Nessen Transportation Co. (Mich.)	Grand Haven, Mich.	Manistee, Mich.
20	Tnk.	38	2,700	Standard Transportation Co. (Del.)	New York, N. Y.	26 Broadway.
21	Msc.	4	100	R. R. Stone	Wilmington, N. C.	Corner Front and Water Sts.
22	Tow.	2	90	Squaw Island Sand & Gravel Corporation (N. Y.)	Buffalo, N. Y.	78 Perry Street.
23	Frt.	35	2,500	American Scantle Line (Del.)	New York, N. Y.	5 Broadway.
24	Salv.	13	140	Argonaut Salvage Corporation (Me.)	Bridgport, Conn.	Stamford, Conn.
25	Oys.	3	10	Andrew Radel Oyster Co. (Conn.)	do.	South Norwalk, Conn.
26	Tow.	5	175	Frank Coyne	Oswego, N. Y.	Syracuse, N. Y.
27	Fer.	7	360	Port Huron & Sarnia Ferry Co. (Mich.)	Port Huron, Mich.	Quay Street.
28	Pas.	3	160	Marcus J. Johnson	Seattle, Wash.	Houghton, Wash.
29	Tow.	0	375	Olsen Water & Towing Co. (N. Y.)	New York, N. Y.	59 Pearl Street.
30	Tnk.	39	2,600	Standard Transportation Co. (Del.)	do.	26 Broadway.
31	Tow.	12	500	Henry Du Bois' Sons Co. (N. Y.)	do.	17 State Street.
32	Fsh.	23	150	John A. Hayes	New London, Conn.	457 Williams Street.
33	Frt.	20	1,000	Goodrich Transit Co. (Del.)	Duluth, Minn.	228 Lake Avenue South.
34	Frt.	40	3,000	United States Shipping Board	Philadelphia, Pa.	Bourse Building.
35	Tow.	8	140	Archa Lumber & Manufacturing Co. (La.)	New Orleans, La.	Maqueoine, La.
36	Fer.	7	1,600	Erie R. R. Co. (N. J.)	New York, N. Y.	50 Church Street.
37	Frt.	25	1,400	Myrtle Steamship Co. (Mass.), Trustees	Boston, Mass.	250 Stuart Street.
38	Frt.	34	1,350	A. H. Bull Steamship Co. (N. J.)	New York, N. Y.	40 West Street.
39	Pas.	5	40	Selginen, Williams & Hall	Elizabeth City, N. C.	South Mills, N. C.
40	Pas.	14	600	North Shore S. S. Co. (Ill.)	Chicago, Ill.	1801 Holland Building.
41	Fsh.	4	60	John E. Steimle	Milwaukee, Wis.	701 Union Avenue.
42	Frt.	08	5,000	United States Shipping Board	New York, N. Y.	45 Broadway.
43	Pas.	4	50	Clinton Sand & Gravel Co. (Iowa)	Des Moines, Iowa	Clinton, Iowa.
44	Tow.	3	140	George A. Schneider	Chicago, Ill.	Do.
45	Tow.	5	300	Connors Marine Co. (N. Y.)	New York, N. Y.	17 Battery Place.
46	Frt.	20	800	Canada Atlantic Transit Co. (Minn.)	Duluth, Minn.	103 Board of Trade Building.
47	Tow.	2	75	Niagara Falls Power Co. (N. Y.)	Buffalo, N. Y.	Niagara Falls, N. Y.
48	Frt.	37	3,500	United States Shipping Board	Philadelphia, Pa.	Bourse Building.
49	Tow.	14	1,000	Canhill Towing Line (N. J.)	New York, N. Y.	11 Moore Street.
50	Frt.	1	96	Artindel Corporation (Md.)	Baltimore, Md.	Pier 2, Pratt Street.
51	Tnk.	38	2,600	Texas Co. (Del.)	Wilmington, Del.	7 West Tenth Street.
52	Tow.	9	450	Central Railroad Co. of New Jersey (N. J.)	New York, N. Y.	143 Liberty Street.
53	Tow.	11	325	Heading Co. (Pa.)	Philadelphia, Pa.	Reading Terminal.
54	Fer.	0	500	Boston, Rovers Beach & Lynn Railroad (Mass.)	Boston, Mass.	Rowes Wharf.
55	Tow.	4	80	Tennessee Valley Sand & Gravel Co. (Ala.)	Mobile, Ala.	Sheffield, Ala.
56	Frt.	0	370	Sabine Towing Co. (Tex.)	Port Arthur, Tex.	
57	Tow.	8	300	John Schroeder Lumber Co. (Wis.)	Milwaukee, Wis.	Foot Walnut Street.
58	Tow.	7	40	Atlantic Transport Co. (W. Va.)	Baltimore, Md.	Chamber of Commerce Building.
59	Frt.	27	1,600	United States Shipping Board	New York, N. Y.	45 Broadway.
60	Tow.	7	850	Central Railroad Co. of New Jersey (N. J.)	do.	143 Liberty Street.
61	Frt.	26	3,000	Pennsylvania Ontario Transportation Co. (Ohio)	Cleveland, Ohio	Rockefeller Building.
62	Tow.	8	500	Great Lakes Towing Co. (N. J.)	Duluth, Minn.	N. P. Dock.

11 Formerly st. w. ^a Grady, ^b H. H. Wiggins.
 12 Formerly st. s. Castle Wood.
 13 Formerly st. s. Geo. H. Reeves.
 14 Formerly ^a German st. s. Bohemian, ^b Bohemian.

15 Formerly st. s. ^a Lillian P. Nichols, ^b W. S. Doran.
 16 Formerly st. s. Wm. A. Johnson.
 17 Formerly st. s. Luke Withrop.
 18 Formerly st. s. A. C. Van Ralte.
 19 Formerly st. s. George P. Taylor.

Steam Vessels

Line No.	Official No.	Signal letters	Rtg	Name of vessel	Tonnage		Dimensions			When built	Where built
					Gross	Net	Length	Breadth	Depth		
					Feet			Feet			
1	218586	LSCT	St. s.	ASKAWAKE.....	6,148	4,617	401.9	53.1	32.0	1919	Seattle, Wash.....
2	218691	LSIB	St. s.	AQUAM.....	3,645	2,174	324.0	46.2	25.0	1919	Newark, N. J.....
3	218458	LRVP	St. s.	ASSINIFFI.....	3,645	2,174	324.0	46.2	25.0	1919	do.....
4	222133	MDPK	St. s.	ASTORIA.....	3,078	1,921	319.7	48.0	21.2	1902	Sunderland, England.....
5	216749	LMKQ	St. s.	ASTORIA.....	2,224	1,358	289.0	44.1	19.0	1918	Portland, Oreg.....
6	214492	LQKJ	St. s.	ASTRAL.....	7,541	4,674	439.5	58.0	33.0	1916	San Francisco, Calif.....
7	217722	LQHG	St. s.	Astrea.....	416	197	142.0	31.6	14.4	1918	South Somerset, Mass.....
8	210942		St. s.	Atalanta.....	147	100	111.7	23.0	6.7	1913	Tacoma, Wash.....
9	212634	LDRW	St. s.	ATENAS.....	4,572	2,808	378.8	50.3	29.1	1909	Belfast, Ireland.....
10	128061		St. s.	Athens.....	135	135	134.4	26.0	3.6	1882	Pittsburgh, Pa.....
11	214617		St. s.	ATHENS.....	266	181	104.1	26.6	13.6	1816	Port Richmond, N. Y.....
12	106731	KHCS	St. s.	Atlanta.....	115	67	88.7	19.0	10.2	1890	Philadelphia, Pa.....
13	205232		St. s.	Atlanta.....	87	69	95.0	22.0	6.4	1908	Houghton, Wash.....
14	221380	MCVP	St. s.	ATLANTA CITY.....	5,686	3,450	424.2	56.2	26.5	1921	Chickasaw, Ala.....
15	220489	MBQW	St. s.	ATLANTA OF TEXAS.....	3,545	2,179	324.0	46.2	25.0	1920	Mobile, Ala.....
16	106348		St. p.	ATLANTIC.....	930	736	190.0	36.0	13.3	1885	Brooklyn, N. Y.....
17	210728		St. s.	Atlantic.....	33	16	67.5	15.8	6.7	1894	Baltimore, Md.....
18	107567		St. s.	Atlantic.....	157	76	98.6	27.2	8.4	1900	Wilmington, Del.....
19	201594	KTNF	St. s.	Atlantic.....	129	87	81.7	20.5	9.9	1904	Philadelphia, Pa.....
20	217709	LQGP	St. s.	ATLANTIC.....	5,524	3,455	410.5	64.3	27.2	1919	Los Angeles, Calif.....
21	212140		St. s.	ATLANTIC CITY.....	807	548	139.8	35.0	14.8	1914	Wilmington, Del.....
22	219819		St. s.	Atlantic Highlands.....	173	87	94.3	25.2	12.2	1920	New York, N. Y.....
23	219840	LWFP	St. s.	ATLANTIC SUN.....	6,666	4,044	429.3	69.2	31.4	1920	Chester, Pa.....
24	868		St. s.	Atlas.....	33	16	66.0	16.0	6.0	1864	Philadelphia, Pa.....
25	76949		St. s.	Atlas.....	118	59	96.8	21.0	9.4	1891	Baltimore, Md.....
26	208838		St. s.	Atlas.....	33	23	60.0	16.4	7.1	1911	Erie, Pa.....
27	214459	LOJR	St. s.	Atlas.....	7,058	4,368	430.0	58.2	33.3	1916	Philadelphia, Pa.....
28	224452	MFRP	St. s.	Atlas.....	844	381	166.8	30.2	14.8	1925	South Portland, Me.....
29	208161		St. s.	AUBURN.....	241	164	97.4	30.5	13.5	1910	Port Richmond, N. Y.....
30	217438	LPKN	St. s.	AUBURN.....	6,025	3,361	400.7	64.2	30.1	1918	Chester, Pa.....
31	210728		St. s.	Aucocico.....	167	94	107.8	24.9	8.9	1897	South Portland, Me.....
32	219011	LTDQ	St. s.	AUDITOR.....	5,503	3,383	400.7	64.2	30.4	1919	Harrisburg, Pa.....
33	206401		St. s.	Andrey.....	49	23	60.1	16.0	6.5	1909	Tacoma, Wash.....
34	215870		St. s.	AUGUST ZIESING.....	8,271	6,398	580.0	60.0	27.9	1917	Bozoe, Mich.....
35	100340		St. s.	August A. Denhard.....	94	47	85.3	19.0	9.4	1883	Philadelphia, Pa.....
36	106593		St. s.	Augusta.....	78	44	79.2	20.2	7.0	1888	Oneonta, Oreg.....
37	202410		St. w.	AUGUSTA.....	512	290	156.0	34.0	5.0	1905	Augusta, Ga.....
38	223978		St. s.	AUGUSTA.....	29	19	53.3	14.0	4.6	1910	Philadelphia, Pa.....
39	223549		St. w.	Augusta.....	73	73	64.7	32.0	4.1	1923	Augusta, Ky.....
40	224906	LHIF	St. s.	Augustine.....	159	88	101.5	25.1	11.0	1906	Baltimore, Md.....
41	120451		St. s.	Augustus.....	67	33	77.0	18.2	8.1	1887	Bath, Me.....
42	200883		St. s.	AUGUSTUS H. WOLVIN.....	6,595	5,311	540.0	58.0	32.0	1904	Lorain, Ohio.....
43	107010	KLQN	St. s.	AU REVOIR.....	342	212	145.6	25.6	12.6	1893	Wilmington, Del.....
44	100369		St. w.	Aurora.....	406	328	145.0	30.0	7.0	1885	San Francisco, Calif.....
45	203366	KVNM	St. s.	AURORA.....	224	159	98.0	25.0	12.0	1906	Candou, N. J.....
46	223637		St. s.	Authentic.....	94	63	75.1	20.9	9.1	1924	Tottenville, N. Y.....
47	76910		St. s.	Automatie.....	86	43	82.2	24.0	8.9	1889	do.....
48	106543		St. p.	Acalon.....	600	462	191.0	31.0	9.0	1888	Wilmington, Del.....
49	107171		St. s.	Avalon.....	26	18	64.5	14.2	4.0	1895	Nysack, N. Y.....
50	101654		St. s.	AVALON.....	1,985	1,186	264.7	38.3	22.1	1911	Cleveland, Ohio.....
51	226941	MCTW	St. s.	AXTELL J. HYLES.....	8,955	5,453	480.6	60.0	30.8	1927	Chester, Pa.....
52	206392	MGQD	St. s.	A. & B.....	51	34	60.6	14.6	6.3	1900	Bangateck, Mich.....
53	216868		St. s.	A. & J.....	58	39	69.7	16.0	7.0	1918	Benton Harbor, Mich.....
54	220412		St. s.	A. A. Mago.....	39	26	63.4	15.4	6.4	1875	Buffalo, N. Y.....
55	203472		St. s.	H. F. WEST.....	58	39	63.3	17.3	0.0	1906	Ferrysburg, Mich.....
56	226895		St. s.	H. F. AFFLECK.....	7,964	6,315	587.9	60.2	27.9	1927	Toledo, Ohio.....
57	202830		St. s.	H. F. JONES.....	6,939	6,492	630.0	60.2	32.0	1906	Ecorse, Mich.....
58	205738		St. w.	H. F. JONES, Jr.....	91	91	133.0	26.0	4.5	1908	Pittsburgh, Pa.....
59	211176		St. s.	H. F. Macomber.....	268	68	158.1	22.4	11.8	1913	Noank, Conn.....
60	3830		St. w.	H. H. Smith, Jr.....	91	87	103.0	24.4	4.8	1900	Portland, Oreg.....
61	223352	MFHK	St. s.	H. H. TAYLOR.....	7,318	5,760	530.6	60.3	29.5	1923	Lorain, Ohio.....
62	214080		St. w.	H. R. Davison.....	136	97	122.2	25.0	3.3	1916	Dravosburg, Pa.....
63	3015		St. p.	B. S. Ford.....	417	318	104.5	27.2	8.5	1877	Wilmington, Del.....
64	209735	LCJD	St. s.	H. H. Hubbard, Jr.....	276	142	141.5	22.8	11.3	1912	do.....

a British st. s. Burbo Bank.
 b German st. s. Frieda Leonhardt.
 c United States Transport Astoria.
 1 Formerly st. s. Point Adams.
 2 Formerly British st. s. Athens.
 3 Formerly st. s. Charlie Clark.
 4 Formerly st. s. Augusta.
 5 Formerly st. s. Solicitor.
 6 Formerly st. s. West Catanace.

7 Formerly st. s. Delaware.
 8 Formerly st. s. Drayman.
 9 Formerly st. s. John I. Brady.
 10 Formerly st. s. Sunoil.
 11 Formerly st. s. Ivanhoe.
 12 Formerly st. s. Sea King.
 13 Formerly st. s. Cochecho.
 14 Formerly st. s. Au Revoir.
 15 Formerly st. s. Neaira.

Steam Vessels

Line No.	Service	Crew	Indicated horse-power	Name of owner	Home port	Address of owner
1	Frt.	46	\$2,500	United States Shipping Board	Seattle, Wash.	841 Railroad Avenue South.
2	Frt.	37	\$1,500	do	Newark, N. J.	Kearny, N. J.
3	Frt.	35	\$1,500	do	do	do
4	Frt.	32	1,400	Astoria Steamship Co. (Mass.)	Boston, Mass.	Chelsea, Mass.
5	Frt.	25	1,400	Hammond Lumber Co. (Del.)	San Francisco, Calif.	200 California Street.
6	Tnk.	40	2,600	Standard Transportation Co. (Del.)	New York, N. Y.	26 Broadway.
7	Tow.	19	1,000	Davison Chemical Co. (Md.)	Baltimore, Md.	Garrett Building.
8	Pas.	6	1,000	Whidby Island Transportation Co. (Wash.)	Seattle, Wash.	Couppville, Wash.
9	Pas.	90	3,600	United Fruit Steamship Corporation (Del.)	New York, N. Y.	17 Battery Place.
10	Tow.	14	450	Cruelbia Fuel Co. (Del.)	Pittsburgh, Pa.	Oliver Building.
11	Tow.	9	1,000	Lehigh Valley R. R. Co. (N. J.)	New York, N. Y.	143 Liberty Street.
12	Tow.	11	300	Tug "Atkins Hughes" Co. (Del.)	Philadelphia, Pa.	115 Walnut Street.
13	Pas.	2	200	King County (Wash.)	Seattle, Wash.	County-City Building.
14	Frt.	57	\$3,600	United States Steel Products Co. (N. J.)	New York, N. Y.	30 Church Street.
15	Frt.	40	1,600	United States Shipping Board	Mobile, Ala.	Customhouse.
16	Fer.	8	515	City of New York	New York, N. Y.	Municipal Building.
17	Tow.	5	100	Atlantic Transport Co. (W. Va.)	Baltimore, Md.	Chamber of Commerce Building.
18	Frt.	7	200	National Lead Co. (N. J.)	New York, N. Y.	111 Broadway.
19	Tow.	8	400	Atlantic Refining Co. (Pa.)	Philadelphia, Pa.	206 South Broad Street.
20	Frt.	35	2,800	Argonaut Steamship Co. (N. Y.)	New York, N. Y.	26 Beaver Street.
21	Fer.	8	700	Delaware River Ferry Co. (N. J.)	Philadelphia, Pa.	Heading Terminal.
22	Tow.	10	700	Central Railroad Co. of New Jersey (N. J.)	New York, N. Y.	143 Liberty Street.
23	Tnk.	37	2,800	Sun Oil Co. (N. J.)	Philadelphia, Pa.	Finance Building.
24	Tow.	4	100	Newtown Creek Towing Co. (N. Y.)	New York, N. Y.	1 Front Street, Long Island City, N. Y.
25	Tow.	12	200	Intracoastal Towing & Transportation Co. (Tex.)	Houston, Tex.	Larendon Building.
26	Fsh.	6	90	Keystone Fish Co. (Pa.)	Erie, Pa.	Foel French Street.
27	Tnk.	37	3,000	Standard Transportation Co. (Del.)	New York, N. Y.	26 Broadway.
28	Frt.	11	350	P. H. Doyon Co. (Me.)	Portland, Me.	South Portland, Me.
29	Tow.	7	750	Lehigh Valley R. R. Co. (N. J.)	New York, N. Y.	143 Liberty Street.
30	Tow.	57	\$2,500	United States Shipping Board	Philadelphia, Pa.	Bourse Building.
31	Pas.	9	150	Casco Bay Lines	Portland, Me.	Commercial Street.
32	Frt.	45	\$3,000	United States Shipping Board	Philadelphia, Pa.	Bourse Building.
33	Tow.	5	150	West Fork Logging Co. (Wash.)	Tacoma, Wash.	Tacoma Building.
34	Frt.	35	1,900	Pittsburgh Steamship Co. (W. Va.)	Duluth, Minn.	Wolvyn Building.
35	Frt.	7	350	Eastern Transportation Co. (Del.)	Wilmington, Del.	Ford Building.
36	Tow.	7	250	American Tug Boat Co. (Wash.)	Port Townsend, Wash.	Everett, Wash.
37	Frt.	8	90	Georgia Veneer & Package Co. (Ga.)	Brunswick, Ga.	Glynn Avenue.
38	Tow.	6	90	American Dredging Co. (Pa.)	Philadelphia, Pa.	308 Chestnut Street.
39	Fer.	2	90	Kilne, O'Neill	Louisville, Ky.	Augusta, Ky.
40	Tow.	13	350	Southern Transportation Co. (N. J.)	Philadelphia, Pa.	Commercial Trust Building.
41	Frt.	6	300	BuyState Dredging & Contracting Co. (Mass.)	Boston, Mass.	62 Condit Street.
42	Frt.	32	2,000	Interlake Steamship Co. (Ohio)	Cleveland, Ohio	Union Trust Building.
43	Pas.	15	850	William W. Stephens	New York, N. Y.	Sheepshead Bay, N. Y.
44	Pas.	24	350	California Transportation Co. (Calif.)	San Francisco, Calif.	Pier 3.
45	Tow.	7	600	Lehigh Valley R. R. Co. (N. J.)	New York, N. Y.	143 Liberty Street.
46	Tow.	6	400	Ties Towing Line (N. J.)	do	17 Battery Place.
47	Tow.	9	450	Fred B. Dalzell	do	24 State Street.
48	Pas.	20	400	Baltimore, Chesapeake & Atlantic Ry. Co. (Md.)	Baltimore, Md.	Pier E, Pratt Street.
49	Pas.	5	25	M. O. Causey	Jacksonville, Fla.	Do Land, Fla.
50	Pas.	60	2,600	Wilmington Transportation Co. (Calif.)	Los Angeles, Calif.	Wilmington, Calif.
51	Tnk.	39	3,600	Tide Water Associated Transport Co. (Del.)	Wilmington, Del.	7 West Tenth Street.
52	Fsh.	4	120	Fred Balow	Grand Haven, Mich.	South Haven, Mich.
53	Fsh.	6	235	William F. Johnson	do	St. Joseph, Mich.
54	Tow.	2	180	Bernard N. Mago	Buffalo, N. Y.	Tonawanda, N. Y.
55	Frt.	4	150	Candler Dock and Dredge Co. (Mich.)	Detroit, Mich.	8145 Medina Street.
56	Frt.	33	2,200	Pittsburgh Steamship Co. (W. Va.)	Duluth, Minn.	Wolvyn Building.
57	Frt.	20	1,700	Interstate Steamship Co. (W. Va.)	do	212 Exchange Building.
58	Tow.	12	450	Vesta Coal Co. (Pa.)	Pittsburgh, Pa.	Third Ave. and Ross Street.
59	Fsh.	30	575	W. A. Eubank, sr.	Reedville, Va.	Kilmarnock, Va.
60	Frt.	5	200	Long-Bell Lumber Co. (Mo.)	Portland, Ore.	Longview, Wash.
61	Frt.	38	2,200	Bradley Transportation Co. (W. Va.)	Duluth, Minn.	Wolvyn Building.
62	Tow.	10	300	West Penn Sand & Gravel Co. (Del.)	Pittsburgh, Pa.	615 Park Building.
63	Frt.	31	584	Baltimore, Chesapeake & Atlantic Railway Co. (Md. and Del.)	Baltimore, Md.	Pier 1, Pratt Street.
64	Fsh.	29	600	Taft Fish Co.	Reedville, Va.	Taft, Va.

¹¹ Formerly st. s. Haverstraw.
¹² Formerly st. s. Joseph Peene, sr.
¹³ Formerly st. s. a Virginia.
¹⁴ U. S. S. Blue Ridge.
¹⁵ Formerly st. s. Walter S.
¹⁶ Formerly st. s. St. Paul.
¹⁷ Formerly st. s. J. P. Manning
¹⁸ Formerly st. s. a B. F. Macomber.
¹⁹ Formerly st. s. a U. S. S. B. F. Macomber.

²⁰ Formerly st. w. a Bonita.
²¹ Formerly st. w. b Metako.
²² Formerly st. w. a F. L. Bowers.
²³ Formerly st. w. b Valley Chief.
²⁴ Formerly st. s. a B. H. B. Hubbard, jr.
²⁵ Formerly st. s. b U. S. S. B. H. B. Hubbard, jr.
²⁶ Formerly st. s. c United States Navy mine sweeper B. H. B. Hubbard, jr.

Steam Vessels

Line No.	Official No.	Signal letters	Rig	Name of vessel	Tonnage		Dimensions			When built	Where built
					Gross	Net	Length	Breadth	Depth		
1	3971		St. s.	B. LYMAN SMITH	4,271	3,017	380.0	50.0	27.0	1003	Lorain, Ohio
2	218695	LSHG	St. s.	BABBOOSC	5,970	4,465	410.5	54.2	27.0	1919	Portsmouth, N. H.
3	3520		St. s.	Baby	20	10	53.6	10.5	3.8	1891	Barkley, Va.
4	201915	LQBD	St. s.	BACK BAY	2,382	1,805	244.0	43.2	27.0	1908	Ecorse, Mich.
5	217072	LQFD	St. s.	BAFSHE	437	203	142.0	27.7	14.8	1910	Elizabeth, N. J.
6	222185	MDPV	St. s.	BAINBRIDGE	704	413	139.2	20.9	21.0	1922	East Boothbay, Me.
7	130540		St. s.	Baker Brothers	83	41	79.8	10.6	8.9	1891	Elm Park, N. Y.
8	218317	LSPT	St. s.	BAKENSFIELD	5,645	3,453	410.5	54.3	27.2	1919	Los Angeles, Calif.
9	218976	LSQK	St. s.	BALDUTTE	6,295	3,886	416.0	50.2	31.0	1910	Quincy, Mass.
10	3752		St. w.	Bald Eagle	468	468	206.5	34.2	5.5	1898	Nadlsor, Ind.
11	218916	LSVF	St. s.	BALDWIN	6,376	3,918	416.9	56.2	31.0	1919	Quincy, Mass.
12	217636	LP9K	St. s.	BALDROCK	425	200	142.0	27.7	14.8	1910	Elizabeth, N. J.
13	202903		St. w.	Baldwin	218	137	109.0	23.7	5.2	1905	Mobilo, Ala.
14	217673	LQFC	St. s.	BALICAMP	425	200	142.0	27.7	14.8	1910	Elizabeth, N. J.
15	201695		St. s.	BALL BROTHERS	5,733	4,438	480.0	52.0	30.0	1905	Lorain, Ohio
16	217679	LQFM	St. s.	BALLENAS	437	203	142.0	27.7	14.8	1910	Elizabeth, N. J.
17	218165	LRIT	St. s.	BALSAM	4,719	2,972	377.0	52.0	26.8	1919	Shooters Island, N. Y.
18	3181		St. p.	Baltic	398	289	145.0	30.0	7.8	1881	Wilmington, Del.
19	3634		St. s.	BALTIC	72	38	72.0	17.0	8.1	1891	Philadelphia, Pa.
20	206917		St. s.	Baltic	134	78	99.0	29.0	8.0	1909	Millford, Del.
21	2650		St. s.	Baltimore	60	41	80.5	18.5	7.0	1852	Baltimore, Md.
22	3584		St. s.	Baltimore	177	88	105.3	22.1	10.5	1893	Sparrows Point, Md.
23	203700		St. s.	BALTIMORE	81	55	84.5	18.6	8.2	1900	Baltimore, Md.
24	208787		St. s.	BALTIMORE	45	31	61.0	16.0	8.0	1911	Lorain, Ohio
25	204328	KWFT	St. s.	Bandon	642	350	172.8	30.7	11.0	1907	North Bend, Oreg.
26	210009	LTDP	St. s.	BANGU	4,711	3,549	380.5	53.1	27.0	1919	Tacoma, Wash.
27	218835	LSQH	St. s.	BANNACK	4,844	2,987	377.0	52.0	26.8	1919	Shooters Island, N. Y.
28	212571	LDPR	St. s.	Bantu	4,229	2,655	360.0	47.0	28.3	1901	Walsend on Tyne, England
29	218971	LTIS	St. s.	BARACOA	2,599	1,610	251.0	43.6	26.1	1919	Cleveland, Ohio
30	216780	LMPG	St. s.	BARBARA	2,150	1,286	250.5	43.7	20.4	1918	Mantowoc, Wis.
31	220743	MBSB	St. s.	Barbara C.	1,240	702	221.5	43.0	10.0	1920	North Bend, Oreg.
32	217273	LNWM	St. s.	BAR HARBOR	2,420	1,410	204.0	42.2	21.9	1918	Port Richmond, N. Y.
33	217889	LQSD	St. s.	BARHAMSTEAD	437	203	142.0	27.7	14.8	1910	Elizabeth, N. J.
34	217888	LQSC	St. s.	BARLOW	425	200	142.0	27.7	14.8	1910	do.
35	218009	LRBK	St. s.	BARRALTON	425	200	142.0	27.7	14.8	1910	do.
36	218062	LRDG	St. s.	BARRANCA	418	200	142.0	27.7	14.8	1910	do.
37	219353	LYDT	St. s.	BARRERADO	4,781	3,015	380.5	53.1	20.9	1910	Seattle, Wash.
38	218178	LRJF	St. s.	BARRENFORK	418	200	142.0	27.7	14.8	1910	Elizabeth, N. J.
39	218170	LRJG	St. s.	BARRYTON	418	200	142.0	27.7	14.8	1910	do.
40	218912	LSVK	St. s.	BARRYTON	418	190	142.0	27.7	14.8	1910	do.
41	219035	LTFM	St. s.	BASCOBEL	418	190	142.0	27.7	14.8	1910	do.
42	201164		St. s.	BATAVIA	202	158	98.1	28.3	7.0	1904	Huffalo, N. Y.
43	205010		St. s.	BATH	204	102	89.0	25.1	12.2	1908	Newport News, Va.
44	218587		St. s.	BATHALUM	420	200	142.0	27.7	14.8	1910	New York, N. Y.
45	218588		St. s.	BATHGATE	420	200	142.0	27.7	14.8	1910	do.
46	221780	MBFS	St. s.	BATON ROUGE	757	410	200.0	40.0	7.9	1921	Point Pleasant, W. Va.
47	213908	LSVF	St. s.	BATTLEBORO	420	200	142.0	27.7	14.8	1919	New York, N. Y.
48	14107		St. s.	Bauerline	33	16	62.0	15.0	6.6	1882	Camden, N. J.
49	219261	LTSG	St. s.	BAVINGTON	5,530	3,390	400.7	54.2	30.4	1910	Harriman, Pa.
50	3068		St. p.	Bay City	1,283	933	230.0	36.8	13.6	1878	San Francisco, Calif.
51	206113		St. s.	Bayfield	75	42	71.5	18.0	9.7	1909	Bayfield, Wis.
52	127432		St. s.	Bay Island	99	67	91.2	20.0	5.9	1900	Tacoma, Wash.
53	219142	LTJK	St. s.	BAYMEAD	426	200	142.0	27.7	14.8	1919	New York, N. Y.
54	219722	LWVF	St. s.	BAYPORT	426	200	142.0	27.7	14.8	1920	do.
55	96338		St. p.	Bay Queen	471	331	167.0	25.0	9.2	1896	Chelsea, Mass.
56	201213		St. s.	BAY RINGE	862	586	182.3	45.0	16.6	1907	Wilmington, Del.
57	3480		St. p.	Bay State	21	21	63.0	25.6	3.0	1874	Saginaw, Mich.
58	76933	KIJJ	St. s.	BAY STATE	1,245	914	265.0	36.0	22.0	1890	Superior, Wis.
59	211553		St. s.	BAYONNE	1,334	907	182.8	46.2	17.6	1913	Wilmington, Del.
60	3781		St. p.	BAYONNE CITY	414	330	125.0	30.0	9.6	1899	do.
61	106834	KJPS	St. s.	BAY VIEW	1,399	1,075	265.0	38.0	24.0	1891	West Superior, Wis.
62	220653	MBPF	St. s.	BAYOU CHICO	5,491	3,361	400.7	51.2	30.2	1920	Pensacola, Fla.
63	214650		St. w.	Beacon	291	126	136.6	26.0	4.7	1916	Elizabeth, Pa.

1 Formerly st. s. {a Burlington.
b Juneau.
2 Formerly st. s. {a Bulshed.
b Chillico.
3 Formerly st. s. {a New York Central Lighterage Co. No. 20.
b New York Central No. 20.
c George P. Taylor.
d Edward G. Murray.

4 Formerly st. s. Laurie.
5 Formerly st. s. Ophls.
6 Formerly British st. s. Bantu.
7 Formerly st. s. Lake Fariston.
8 Formerly st. s. Lake Winthrop.
9 Formerly st. s. Pacific.
10 Formerly st. s. Guffney.

Line No.	Service	Crew	Indicated horse-power	Name of owner	Home port	Address of owner
1	Frt.	21	1,500	Great Lakes Steamship Co. (Del.)	Oswego, N. Y.	Kelth Building, Syracuse, N. Y.
2	Frt.	57	2,800	United States Shipping Board	Portsmouth, N. H.	Ellot, Me.
3	Tow.	3	43	Columbia Sand & Gravel Co. (Va.)	Washington, D. C.	3036 K Street NW.
4	Frt.	25	1,350	Rutland-Lake Michigan Translt Co. (Del.)	Chicago, Ill.	208 South La Salle Street.
5	Tow.	16	800	Sabine Towing Co. (Tex.)	Port Arthur, Tex.	Box 252.
6	Pas.	18	1,450	Vere Beckwith (Trustee)	Grand Haven, Mich.	Benton Harbor, Mich.
7	Tow.	6	300	Harbor Towboat Co. (N. Y.)	New York, N. Y.	11 Moore Street.
8	Frt.	33	2,801	United States Shipping Board	Los Angeles, Calif.	
9	Tnk.	36	2,600	do	Boston, Mass.	75 State Street.
10	Pas.	40	498	Eagle Packet Co. (Mo.)	St. Louis, Mo.	Foot Vino Street.
11	Tnk.	37	2,600	United States Shipping Board	Boston, Mass.	75 State Street.
12	Tow.	22	1,000	Eastern Transportation Co. (Del.)	Wilmington, Del.	Ford Building.
13	Tow.	5	300	Baker Tow Boat Co. (Ala.)	Mobile, Ala.	Tuscaloosa, Ala.
14	Tow.	22	850	Ford Motor Co. (Del.)	Detroit, Mich.	Highland Park, Mich.
15	Frt.	25	1,600	Globe Steamship Co. (Minn.)	Duluth, Minn.	800 Alworth Building.
16	Tow.	19	700	Balleas Co. (N. J.)	New York, N. Y.	25 Broadway.
17	Frt.	38	2,600	United States Shipping Board	do	45 Broadway.
18	For.	7	600	Delaware-New Jersey Ferry Co. (Del.)	Wilmington, Del.	Foot East Fourth Street.
19	Tow.	6	200	Tugboat Baltho Co. (Del.)	Philadelphia, Pa.	111 Walnut Street.
20	Msc.	9	200	City of New York	New York N. Y.	Department of Street Clean- ing.
21	Tow.	9	350	Gottman Co. (Md.)	Baltimore, Md.	Keyser Building.
22	Frt.	17	600	Baltimore & Ohio R. R. Co. (Md.)	do	Baltimore and Charles Sts.
23	Tow.	6	330	Mayor and City Council (Md.)	do	City Hall.
24	Fsh.	6	55	Booth Fisheries Co. (Del.)	Chicago, Ill.	205 North Michigan Avenue
25	Frt.	15	475	Moore Mill & Lumber Co. (Oreg.)	San Francisco, Calif.	68 Post Street.
26	Frt.	35	2,500	United States Shipping Board	New York, N. Y.	45 Broadway.
27	Frt.	42	2,500	do	do	do
28	Frt.	38	2,700	United States Steel Products Co. (N. J.)	do	30 Church Street.
29	Frt.	28	1,600	Colombian Steamship Co. (Del.)	do	17 Battery Place,
30	Frt.	35	1,200	A. H. Bull Steamship Co. (N. J.)	do	40 West Street
31	Frt.	28	850	W. R. Chamberlin	San Francisco, Calif.	351 California Street.
32	Frt.	40	1,200	United States Shipping Board	New York, N. Y.	45 Broadway.
33	Tow.	22	800	Pringle Barge Line Co. (Ohio)	Cleveland, Ohio	Rockefeller Building.
34	Tow.	22	850	Ford Motor Co. (Del.)	Detroit, Mich.	Highland Park, Mich.
35	Tow.	21	850	do	do	Dearborn, Mich.
36	Tow.	22	800	New Orleans Coal & Bisco Towboat Co. (Del.)	New Orleans, La.	United Fruit Building
37	Frt.	35	2,800	United States Shipping Board	New York, N. Y.	45 Broadway.
38	Tow.	18	800	S. A. Guilds	Charleston, S. C.	Mount Pleasant, S. C.
39	Tow.	20	800	Barryton Co. (N. J.)	New York, N. Y.	25 Broadway.
40	Tow.	22	800	Barwick (N. J.)	do	11 Moore Street
41	Tow.	20	800	Tennessee Coal, Iron & R. R. (Tonn.)	Mobile, Ala.	Birmingham, Ala.
42	Frt.	5	250	Lehigh Valley Coal Sales Co. (W. Va.)	Buffalo, N. Y.	Marine Trust Building.
43	Tow.	4	600	Delaware, Lackawanna & Western R. R. Co. (Pa.)	New York, N. Y.	60 West Street.
44	Tow.	21	850	Ford Motor Co. (Del.)	Detroit, Mich.	Highland Park, Mich.
45	Tow.	22	1,000	Southern Transportation Co. (N. J.)	Philadelphia, Pa.	Commercial Trust Building.
46	Tow.	27	2,500	War Department, Mississippi-Warrior Service	New Orleans, La.	Customhouse.
47	Tow.	18	850	Southern Transportation Co. (N. J.)	Philadelphia, Pa.	Commercial Trust Building.
48	Tow.	5	250	F. J. Bator Towing Line (N. Y.)	New York, N. Y.	85 Commercial Street (B.).
49	Frt.	45	3,000	United States Shipping Board	Philadelphia, Pa.	Hourse Building.
50	Fer.	13	800	South Pacific Const Ry. Co. (Calif.)	San Francisco, Calif.	65 Market Street.
51	Tow.	9	290	Barnett & Record Co. (Minn.)	Duluth, Minn.	Lyceum Building.
52	Pas.	3	150	Elmer E. Stone	Tacoma, Wash.	Burton, Wash.
53	Tow.	21	850	Ford Motor Co. (Del.)	Detroit, Mich.	Care Ford Motor Co.
54	Tow.	21	850	United States Shipping Board	New Orleans, La.	Carondelet Building.
55	Pas.	6	500	Fairhope Transportation & Excursion Co. (Ala.)	Mobile, Ala.	Fairhope, Ala.
56	Fer.	10	1,000	City of New York	New York, N. Y.	Municipal Building.
57	Frt.	2	28	Whitney Wells	Port Huron, Mich.	Bay City, Mich.
58	Frt.	27	1,000	Smith-Truhy Sand Co. (Wis.)	Milwaukee, Wis.	Sturgeon Bay, Wis.
59	Fer.	7	1,450	Central Railroad Co. of New Jersey (N. J.)	New York, N. Y.	143 Liberty Street.
60	Fer.	6	228	Port Richmond & Bergen Point Ferry Co. (N. Y.)	do	Newark, N. J.
61	Frt.	26	1,000	Central Dredging Co. (Ohio)	Cleveland, Ohio	Union Trust Building.
62	Frt.	46	3,000	United States Shipping Board	Pensacola, Fla.	
63	Tow.	17	430	Pittsburgh Coal Co. (Pa.)	Pittsburgh, Pa.	1730 Straus Building.

^a Formerly st. s. Kensington.
^b Formerly st. s. Crest.
^c Formerly st. p. J. H. M. Shanley.
^d Formerly st. p. J. H. M. Shanley.
^e Formerly st. p. J. H. M. Shanley.
^f Formerly st. p. J. H. M. Shanley.
^g Formerly st. p. J. H. M. Shanley.
^h Formerly st. p. J. H. M. Shanley.
ⁱ Formerly st. p. J. H. M. Shanley.
^j Formerly st. p. J. H. M. Shanley.
^k Formerly st. p. J. H. M. Shanley.
^l Formerly st. p. J. H. M. Shanley.
^m Formerly st. p. J. H. M. Shanley.
ⁿ Formerly st. p. J. H. M. Shanley.
^o Formerly st. p. J. H. M. Shanley.
^p Formerly st. p. J. H. M. Shanley.
^q Formerly st. p. J. H. M. Shanley.
^r Formerly st. p. J. H. M. Shanley.
^s Formerly st. p. J. H. M. Shanley.
^t Formerly st. p. J. H. M. Shanley.
^u Formerly st. p. J. H. M. Shanley.
^v Formerly st. p. J. H. M. Shanley.
^w Formerly st. p. J. H. M. Shanley.
^x Formerly st. p. J. H. M. Shanley.
^y Formerly st. p. J. H. M. Shanley.
^z Formerly st. p. J. H. M. Shanley.

¹ Formerly st. s. Joseph L. Colby.
² Formerly st. p. H. M. Shanley.
³ Formerly st. p. J. H. M. Shanley.
⁴ Formerly st. s. A. B. Thomson.

Steam Vessels

Line No.	Official No.	Signal letters	Rig	Name of vessel	Tonnage		Dimensions			When built	Where built
					Gross	Net	Length	Breadth	Depth		
							Feet	Feet	Feet		
1	217905	LQSP	St. s.	BEACONHILL	7,071	4,306	434.8	56.2	31.8	1919	Sparrows Point, Md.
2	220143	LWQS	St. s.	BEACONLIGHT	6,954	4,280	435.0	56.0	32.0	1920	Alameda, Calif.
3	218837	LSQK	St. s.	BEACONOIL	7,058	4,349	435.0	56.0	32.0	1919	do
4	219483	LVIIS	St. s.	Bear	181	32	95.5	24.7	12.2	1920	Sturgeon Bay, Wis.
5	81809		St. p.	BEAR MOUNTAIN	941	368	243.3	36.9	14.6	1902	Wilmington, Del.
6	214848	LGTD	St. s.	BEATRICE	3,450	2,188	327.2	46.2	22.9	1917	Sparrows Point, Md.
7	209733		St. s.	Beatrice Baer	89	60	67.0	18.0	9.5	1912	Anacortes, Wash.
8	202764		St. s.	Beatrice Bush	212	124	94.0	25.3	12.6	1905	Noank, Conn.
9	165225		St. s.	Beaver	99	67	98.4	19.6	8.6	1892	Grand Haven, Mich.
10	202837		St. w.	Beaver	421	367	162.0	31.0	6.5	1906	Portland, Ore.
11	3684		St. p.	Beaver Tail	284	196	110.0	26.0	11.0	1896	Wilmington, Del.
12	213534		St. w.	BEDER WOOD	46	46	80.3	22.5	2.7	1915	Dubuque, Iowa
13	121281		St. s.	Beeline	90	61	98.6	26.6	7.5	1903	Tacoma, Wash.
14	224595		St. s.	Begley	98	66	80.9	21.0	9.4	1919	Annapolis, Md.
15	208266	LBCQ	St. s.	BELFAST	2,167	1,147	320.6	40.0	16.1	1909	Bath, Me.
16	218500	LRWS	St. s.	BELFORT	6,629	4,122	395.5	55.0	31.4	1919	Kearny, N. J.
17	96606		St. s.	BELGIUM	3,860	3,057	370.0	48.2	24.0	1902	Chicago, Ill.
18	204735		St. s.	BELHAVEN	96	65	77.5	19.5	7.5	1907	Philadelphia, Pa.
19	218700	LSHN	St. s.	BELLBUCKLE	0,207	3,835	393.5	55.0	31.4	1919	Kearny, N. J.
20	224714		St. s.	BELLE ISLAND	842	420	200.5	42.0	11.3	1925	Newburgh, N. Y.
21	218988	LTCS	St. s.	BELLEMINA	0,085	3,751	395.5	55.0	31.4	1919	Kearny, N. J.
22	219139	LTKN	St. s.	BELLEPLINE	0,049	3,707	395.5	55.0	31.4	1919	do
23	219138	LTKM	St. s.	BELLEROSE	6,517	4,045	395.5	55.0	31.4	1919	do
24	3654		St. w.	Belle of Calhoun	283	283	180.9	36.4	4.7	1895	St. Louis, Mo.
25	219274	LTSV	St. s.	BELLFLOWER	0,085	3,751	395.5	55.0	31.4	1919	Kearny, N. J.
26	219006	LTDK	St. s.	BELLHAVEN	0,098	3,760	395.5	55.0	31.4	1919	do
27	217160	LNMP	St. s.	BELLINGHAM	4,837	3,021	379.8	53.0	27.0	1918	Tacoma, Wash.
28	219640	LVRF	St. s.	BELLINGHAM	5,940	3,729	410.0	64.4	27.2	1920	Los Angeles, Calif.
29	220002		St. s.	Belmar	181	123	94.2	25.0	13.2	1920	Tottenville, N. Y.
30	3414		St. s.	Belvidere	106	63	82.0	20.2	9.8	1888	South Amboy, N. J.
31	217638	LPSN	St. s.	BELVIDERE	4,765	2,961	377.0	52.0	26.8	1919	Shooters Island, N. Y.
32	136270		St. w.	Ben Franklin	212	212	132.7	30.5	4.7	1892	Rock Island, Ill.
33	3425		St. s.	Ben Hur	12	6	40.0	11.2	5.1	1899	Portland, Me.
34	216002	LIBN	St. s.	BENJAMIN BREWSTER	5,950	3,677	411.6	53.2	29.8	1914	Wilmington, Del.
35	3642		St. s.	Benjamin Franklin	489	360	144.8	28.8	10.1	1917	Tottenville, N. Y.
36	208448		St. s.	BENJAMIN B. ODELL	2,011	1,199	263.6	48.8	17.3	1911	Wilmington, Del.
37	203262		St. s.	Benj. L. Cowles	55	50	66.5	18.4	10.0	1906	Cleveland, Ohio
38	116762	LGIT	St. s.	BENNINGTON	2,029	1,221	238.0	42.2	22.2	700	South Chicago, Ill.
39	218466	LHWP	St. s.	BENONI	0,330	3,059	409.6	54.4	27.4	1919	Baltimore, Md.
40	219036	LTFN	St. s.	BENSALEM	5,513	3,386	400.7	54.2	30.4	1919	Harriman, Pa.
41	3418		St. s.	BERGEN	1,120	746	220.4	37.0	16.8	1888	Newburg, N. Y.
42	100143		St. s.	Bering	35	17	63.9	15.4	6.4	1876	Philadelphia, Pa.
43	226171	MGJP	St. s.	BERING	7,663	4,155	434.3	57.7	27.6	1920	Chester, Pa.
44	3770	KNRL	St. s.	BERKELEY	1,883	1,168	281.4	40.2	14.1	1868	San Francisco, Calif.
45	211140		St. d.	BERKSHIRE	4,300	2,918	422.4	50.6	12.9	1913	Hoboken, N. J.
46	220173	LWRII	St. s.	BERKSHIRE	4,621	2,834	360.1	51.2	25.9	1920	Uraga, Japan
47	222831	MFHT	St. s.	BERKSHIRE	5,456	3,261	350.7	62.1	16.2	1923	Kearny, N. J.
48	219141	LTKP	St. s.	BERMUDA	426	200	142.0	27.7	14.8	1919	New York, N. Y.
49	204605	KWJC	St. s.	BERN	224	162	104.6	24.6	11.8	1907	Philadelphia, Pa.
50	202761	KVDW	St. s.	BERNARDSVILLE	181	123	93.7	24.0	11.1	1903	Port Richmond, N. Y.
51	3561		St. w.	Bernice	51	51	75.0	18.0	4.0	1899	Clinton, Iowa
52	80501		St. s.	Bertha	66	38	67.8	16.5	7.5	1875	Boston, Mass.
53	216663	LMHF	St. s.	Bertha II	96	47	81.6	19.2	9.5	1918	Galveston, Tex.
54	93207	KRHJ	St. s.	Bertha M. Hanlon	409	257	148.0	33.0	10.5	1901	Marshfield, Ore.
55	218373		St. s.	Bertha O.	16	11	46.6	12.2	4.0	1910	Saugatuck, Mich.
56	218608	LGTD	St. s.	BERKURY	4,924	3,096	379.5	53.1	27.0	1919	Gloucester City, N. J.
57	219556	LWMS	St. s.	Bess	5,223	106	106.6	25.8	11.5	1920	New London, Conn.
58	218155	LRIM	St. s.	BESSEMER	4,923	3,469	364.0	61.0	29.5	1919	Gloucester City, N. J.
59	221032	MCKJ	St. s.	BESSEMER CITY	5,686	3,450	424.2	56.2	26.5	1920	Chickasaw, Ala.
60	3660		St. s.	Bessie	116	79	100.4	25.8	7.1	1892	Athens, N. Y.
61	223507		St. s.	Bessie G. Messek	103	70	71.8	22.0	9.4	1924	Tottenville, N. Y.
62	225104		St. p.	Bessie M. Stone	65	64	64.8	28.0	3.9	1925	Point Pleasant, W. Va.
63	215758	LFJN	St. s.	BETA	5,065	3,516	400.8	64.3	31.4	1917	Chester, Pa.
64	215183		St. s.	BETHLEHEM	8,271	6,564	580.0	60.0	32.0	1917	Ashtabula, Ohio

1 Formerly st. s. Hoven.
 1 Formerly st. s. Devolent.
 a William G. Payne.
 1 Formerly st. p. b Bridgeport.
 c Highlander.
 1 Formerly st. s. Oval Agltator.
 a Florence K.
 1 Formerly st. s. b Gloria.

6 Formerly a U. S. N. tug 51.
 b U. S. C. G. St. s. Choptank.
 1 Formerly st. s. Horace S. Wilkinson.
 1 Formerly st. w. a Belle of Calhoun.
 b Julia.
 1 Formerly st. s. West Hamrod.
 10 Formerly st. s. Prowess.

Steam Vessels

Line No.	Service	Crew	Indicated horse-power	Name of owner	Home port	Address of owner
1	Tnk.	35	2,600	Reacon Oil Co. (Mass.)	Boston, Mass.	Everett, Mass.
2	Tnk.	45	3,100	National Bank of Commerce (Trustee)	do.	do.
3	Tnk.	33	3,100	do.	do.	do.
4	Tow.	11	450	Cornell Steamboat Co. (N. Y.)	Albany, N. Y.	Kingston, N. Y.
5	Pns.	22	2,000	Daniel F. McAllister	New York, N. Y.	17 State Street.
6	Frt.	30	1,800	A. H. Bull Steamship Co. (N. J.)	do.	40 West Street.
7	Frt.	4	353	Pacific American Fisheries (Mo.)	Seattle, Wash.	South Hellingham, Wash.
8	Tow.	7	750	Bush Terminal Co. (N. Y.)	New York, N. Y.	100 Broad Street.
9	Tow.	9	300	Henry Martin	Milwaukee, Wis.	Menominee, Mich.
10	Pas.	16	500	Harkins Transportation Co. (Oreg.)	Portland, Oreg.	Municipal Dock No. 2.
11	Fer.	9	175	Jamestown & Newport Ferry Co. (R. I.)	Newport, R. I.	Jamestown, R. I.
12	Tow.	4	90	Beder Wood, Jr.	Chicago, Ill.	Moline, Ill.
13	Fer.	7	250	Crosby Direct Line Ferries (Wash.)	Seattle, Wash.	472 Colman Building.
14	Tow.	5	350	Newark & New York Tow Boat Co. (N. J.)	Newark, N. J.	do.
15	Pas.	120	4,000	Eastern Steamship Lines (Me.)	Portsmouth, N. H.	Ellot, Me.
16	Frt.	54	2,500	United States Shipping Board	Newark, N. J.	Kearny, N. J.
17	Pas.	21	530	Great Lakes Steamship Co. (Del.)	Oswego, N. Y.	Kelth Building, Syracuse, N. Y.
18	Tow.	0	250	Interstate Cooperage Co.	Washington, D. C.	Belhaven, N. C.
19	Frt.	11	2,600	United States Shipping Board	Newark, N. J.	Kearny, N. J.
20	Pas.	34	1,800	Steamer Belle Island Co. (N. Y.)	New York, N. Y.	225 Fifth Avenue.
21	Frt.	24	2,800	United States Shipping Board	Newark, N. J.	Kearny, N. J.
22	Frt.	54	2,500	do.	do.	do.
23	Frt.	54	2,500	do.	do.	do.
24	Pas.	38	625	New St. Louis & Calhoun Packet Corporation (Mo.)	St. Louis, Mo.	Foot Olive Street.
25	Frt.	54	2,800	United States Shipping Board	Newark, N. J.	Kearny, N. J.
26	Frt.	68	2,800	do.	do.	do.
27	Frt.	82	2,500	do.	Tacoma, Wash.	do.
28	Frt.	40	2,500	Tacoma Oriental S. S. Co. (Nav.)	do.	Washington Building.
29	Tow.	9	450	Central Railroad Co. of New Jersey (N. J.)	New York, N. Y.	143 Liberty Street.
30	Tow.	6	350	Pennsylvania Railroad Co. (Pa.)	do.	Jersey City, N. J.
31	Frt.	50	2,500	United States Shipping Board	do.	45 Broadway.
32	Tow.	12	275	Augustus O. Kirschner	Cincinnati, Ohio.	19 Main Street.
33	Frt.	1	50	William A. Sanborn	Portland, Me.	277 Stevens Avenue.
34	Tnk.	31	3,000	Standard Shipping Co. (Del.)	Wilmington, Del.	7 West Tenth Street.
35	Pas.	10	800	Ben Franklin Transportation Co. (N. Y.)	New York, N. Y.	Yonkers, N. Y.
36	Pas.	52	2,600	Central-Hudson Steamboat Co. (N. Y.)	do.	Newburgh, N. Y.
37	Tow.	7	100	Cowles Towing Co. (N. Y.)	Buffalo, N. Y.	380 Ohio Street.
38	Frt.	24	700	Rutland-Lake Michigan Transit Co. (Del.)	Chicago, Ill.	208 South La Salle Street.
39	Frt.	07	2,500	United States Shipping Board	Baltimore, Md.	22 Light Street.
40	Frt.	45	3,000	do.	Philadelphia, Pa.	Bourse Building.
41	Fer.	7	800	Hoboken Ferry Co. (N. J.)	New York, N. Y.	90 West Street.
42	Tow.	5	175	Tugboat Bering Co. (Del.)	Philadelphia, Pa.	111 Walnut Street.
43	Fsh.	35	2,500	Alaska Packers Association (Calif.)	San Francisco, Calif.	111 California Street.
44	Fer.	20	1,400	Central Pacific Ry. Co. (Utah)	do.	65 Market Street.
45	Pas.	130	1,200	Hudson River Navigation Corporation (Del.)	New York, N. Y.	Pier 32, North River.
46	Frt.	56	2,800	Berkshire Steamship Co. (Del.)	Boston, Mass.	100 State Street.
47	Pas.	65	2,700	Merchants & Miners Transportation Co. (Md.)	Baltimore, Md.	112 South Gay Street.
48	Tow.	17	850	Southern Transportation Co. (N. J.)	Philadelphia, Pa.	Commercal Trust Building.
49	Tow.	12	600	Reading Co. (Pa.)	do.	Reading Terminal.
50	Tow.	6	840	Delaware, Lackawanna & Western R. R. Co. (Pa.)	New York, N. Y.	90 West Street.
51	Tow.	5	100	Jeff H. Williams	Evansville, Ind.	1215 Kentucky Avenue.
52	Tow.	6	111	Neil Bergman	Albany, N. Y.	Coxsackie, N. Y.
53	Tow.	9	650	D. M. Plcton & Co. (Tex.)	Port Arthur, Tex.	do.
54	Frt.	17	180	D. J. Hanlon	San Francisco, Calif.	112 Market Street.
55	Fsh.	3	75	George Van Hall	Grand Haven, Mich.	128 Fulton Street.
56	Frt.	32	2,500	United States Shipping Board	Tacoma, Wash.	do.
57	Tow.	9	450	Thames Tow Boat Co. (Conn.)	New London, Conn.	224 Bank Street.
58	Tnk.	27	1,800	Atlantic Refining Co. (Pa.)	Philadelphia, Pa.	200 South Broad Street.
59	Frt.	57	3,500	United States Steel Products Co. (N. J.)	New York, N. Y.	30 Church Street.
60	Pas.	5	100	Ben Franklin Transportation Co. (N. Y.)	New York, N. Y.	Yonkers, N. Y.
61	Tow.	6	400	Mescock Towing & Transportation Co. (N. J.)	do.	Pier 59, North River.
62	Fer.	3	50	O. C. Stone	Pittsburgh, Pa.	Point Pleasant, W. Va.
63	Tnk.	35	3,200	Beta Steamship Corporation (N. J.)	New York, N. Y.	10 Hanover Square.
64	Frt.	32	2,000	Bethlehem Transportation Corporation (Del.)	Cleveland, Ohio.	Union Trust Building.

(a) E. Rutledge.
 (b) John H. Rice.
 (c) Oronoco.
 (d) Formerly st. s. L. T. Brogan.
 (e) st. s. St. Paul.
 (f) Cuban st. s. Eduardo Sala.
 (g) Ivanhoe.
 (h) Formerly st. s. Kathryn.
 (i) Formerly Dutch st. s. Salstiga.

(j) Formerly st. s. Eastern Tempest.
 (k) Formerly st. s. Beachhaven.
 (l) Formerly st. s. Wm. Woolley.
 (m) Formerly st. s. Harriet.
 (n) Formerly st. s. Marshfield.
 (o) Formerly st. s. Glen.
 (p) Formerly st. s. Hlako.
 (q) Formerly st. s. Midvale.

Steam Vessels

Line No	Official No.	Signal letters	Rtg	Name of vessel	Tonnage		Dimensions			When built	Where built
					Gross	Net	Length	Breadth	Depth		
1	213565		St. s.	BETHLEHEM.....	167	114	81.3	24.5	11.3	1915	Port Richmond, N. Y.
2	221913	MDKN	St. s.	BETHORE..... □+⊙	8,257	4,198	550.3	72.2	43.7	1922	Sparrows Point, Md.
3	3779		St. w.	BETSEY ANN.....	296	206	165.0	39.0	5.5	1899	Dubuquo, Iowa
4	215707	LSHT	St. s.	BETSY BELL..... □+⊙	6,059	3,752	402.0	63.2	32.0	1919	Alexandria, Va.
5	3961		St. s.	Betsy Ross.....	33	22	57.7	15.5	6.7	1903	Boston, Mass.
6	202321		St. s.	Betsy Ross.....	39	26	54.2	16.1	7.5	1905	Chelsea, Mass.
7	212171		St. s.	Betterton.....	355	236	121.3	24.0	7.4	1912	Milford, Del.
8	219637	LVRD	St. s.	BETTERTON..... □+⊙	7,198	4,382	431.0	69.2	33.4	1920	Baltimore, Md.
9	77485		St. s.	Betty.....	22	14	48.0	13.8	5.0	1901	Athens, N. Y.
10	216089		St. s.	Betty.....	98	35	81.0	21.7	9.3	1918	Greenwich Piers, N. J.
11	225003		St. s.	Betty.....	8	5	32.7	8.2	3.0	1902	Grand Rapids, Mich.
12	205108		St. p.	Betty Alden.....	775	417	183.4	31.0	11.5	1903	Boston, Mass.
13	214062		St. s.	Betty Lee.....	169	115	85.5	20.0	0.7	1916	West New Brighton, N. Y.
14	217095	LNJR	St. s.	BETTY WEEMS.....	2,339	1,420	251.0	43.7	22.2	1918	Superior, Wis.
15	202208		St. w.	Benlah Ray.....	24	10	64.5	13.4	2.5	1905	Vincennes, Ind.
16	3189		St. p.	Beverly.....	439	318	115.0	30.0	7.8	1882	Wilmington, Del.
17	224870		St. p.	Beverly.....	53	53	64.9	22.0	3.5	1925	Clarington, Ohio
18	220716	MBIU	St. s.	Binoco..... □+⊙	5,107	3,115	390.0	61.2	27.8	1920	Hog Island, Pa.
19	210567	LDNU	St. s.	Binoco..... ⊕	4,794	3,023	370.9	53.1	27.0	1927	Little Rock, Ark.
20	221894		St. w.	Big River.....	171	17	51.5	18.0	3.8	1920	Menoceno, Calif.
21	227117		St. s.	Big Rock.....	75	75	96.0	24.0	3.7	1927	Little Rock, Ark.
22	96687		St. s.	Bill Eddy.....	32	21	52.8	14.8	5.2	1901	Menominee, Mich.
23	224510		St. p.	Bill Patann.....	30	30	64.8	16.0	3.9	1925	Rosoville, Ark.
24	211541	LDFD	St. s.	BILLOW..... ⊙	248	119	117.8	22.5	11.6	1913	Quincy, Mass.
25	223539		St. s.	Billy Koch.....	147	116	112.0	24.0	4.0	1921	Evansville, Ind.
26	203746		St. s.	Billy Murray.....	55	37	66.2	17.0	7.5	1904	Camden, N. J.
27	201734		St. s.	BINGHAMTON.....	1,462	676	187.5	43.4	16.5	1905	Newport News, Va.
28	212776		St. s.	Binghamton.....	177	120	96.7	25.2	11.9	1914	Mainers Harbor, N. Y.
29	210262		St. s.	BIRD.....	42	28	58.3	13.0	6.0	1912	Maultwood, Wis.
30	218905	LSVB	St. s.	BIRD CITY..... □+⊙	4,983	3,060	390.0	61.2	27.6	1910	Hog Island, Pa.
31	222622		St. s.	BIRD S. COLER.....	190	129	84.9	26.2	10.5	1922	City Island, N. Y.
32	221700	MDGN	St. s.	BIRKENHEAD..... □⊙	0,960	4,297	425.0	67.2	33.1	1921	Oakland, Calif.
33	208071		St. s.	Birmingham.....	23	16	53.4	14.5	6.0	1910	Erie, Pa.
34	220784		St. s.	BIRMINGHAM..... ⊙	1,637	1,436	280.1	49.1	10.0	1920	St. Louis, Mo.
35	220160	LWUC	St. s.	BIRMINGHAM CITY..... □⊙	0,194	3,844	395.5	55.0	31.4	1920	Chickasaw City, Ala.
36	3370		St. s.	Black Diamond.....	91	65	98.3	17.5	7.7	1887	Wilmington, Del.
37	3037		St. s.	Black Diamond.....	619	482	182.0	35.7	11.6	1902	Cleveland, Ohio
38	221200	LDKJ	St. s.	BLACK DIAMOND.....	243	129	97.7	26.6	13.5	1914	Port Richmond, N. Y.
39	215057	LJPS	St. s.	BLACK POINT..... ⊙	5,353	3,363	368.6	65.2	30.5	1918	Camden, N. J.
40	3599		St. w.	BLACK PRINCE.....	159	100	91.0	19.6	4.0	1901	Everett, Wash.
41	218136	LRHB	St. s.	BLAIR..... □+⊙	4,971	3,070	390.0	61.2	27.6	1910	Hog Island, Pa.
42	214210		St. s.	BLAIRSTOWN.....	403	263	131.2	35.7	12.3	1916	Elizabethport, N. J.
43	3070		St. s.	Blanche.....	94	47	83.0	17.0	10.0	1878	Philadelphia, Pa.
44	110429		St. s.	Blue Line.....	137	68	123.0	22.8	10.0	1880	Newburgh, N. Y.
45	75481		St. s.	Blue Ridge.....	66	41	78.5	18.4	8.0	1873	Philadelphia, Pa.
46	219712	LVTQ	St. s.	BLUE TRIANGLE..... □+⊙	5,120	3,117	390.0	61.2	27.8	1920	Hog Island, Pa.
47	225873		St. s.	Bob Ludwig.....	32	22	60.2	15.5	6.8	1925	Melhgan City, Ind.
48	2667		St. s.	Bob Stephenson.....	18	9	60.0	13.4	6.1	1872	Buffalo, N. Y.
49	3262		St. s.	Bob Teed.....	45	22	61.2	18.7	8.7	1883	Saugtuck, Mich.
50	209384		St. w.	Bob White.....	70	70	115.4	21.0	4.4	1908	Crescent, La.
51	219351	LVBR	St. s.	BOGOTA..... □+⊙	2,027	1,622	251.0	43.6	26.1	1919	Wyandotte, Mich.
52	203269		St. s.	Bohemian.....	72	41	84.0	16.7	8.0	1906	Boston, Mass.
53	221468	MCWF	St. s.	BOHEMIAN CLUB..... □+⊙	6,882	4,255	425.0	67.2	33.1	1921	Oakland, Calif.
54	218560	LSCF	St. s.	BOHIVAN..... □+⊙	2,506	1,612	251.0	43.6	26.1	1916	Wyandotte, Mich.
55	116633		St. p.	Bombay..... □	1,098	667	250.0	38.0	12.5	1878	Wilmington, Del.
56	217942		St. s.	Bon.....	66	15	77.1	19.3	7.9	1919	Greenwich Piers, N. J.
57	201122	LBIPT	St. s.	BONITA..... □	319	199	100.0	32.4	11.3	1907	New London, Conn.
58	220681	MBQH	St. p.	BONNIE BROOK..... □+⊙	5,076	3,790	400.7	64.2	30.2	1920	Harrison, Ky.
59	219852		St. s.	Boone No. 6.....	53	53	84.7	23.6	4.2	1920	Constance, Ky.
60	204690	KWML	St. s.	BORDER KING..... □	938	649	183.7	30.9	21.4	1908	Hoquiam, Wash.
61	214634	LDDK	St. s.	BORDER QUEEN..... □	653	627	201.1	41.0	14.7	1913	do.
62	3407		St. w.	Borcalla Tex.....	89	89	121.5	22.0	4.3	1888	Stillwater, Minn.
63	200911	KTFD	St. s.	Boston..... ⊙	3,626	2,466	292.6	63.0	20.4	1904	Quincy, Mass.

1 Formerly st. s. George F. Pierce.
 2 Formerly st. s. John Duff.
 3 Formerly U. S. Engineer Corps st. s. Engineer.
 4 Formerly st. s. Lake Agouak.
 5 Formerly st. s. St. Anthony.
 6 Formerly st. s. Handy.

7 Formerly st. w. William Elchel.
 8 Formerly st. s. Geo. R. Murray.
 9 Formerly st. s. Wu. J. Davidson.
 10 Formerly st. s. Mamie R.
 11 Formerly st. s. Fairmount.
 12 Formerly st. s. Nebraska.

Steam Vessels

Line No.	Service	Crew	Indicated horse-power	Name of owner	Home port	Address of owner
1	Pas.	5	350	Central R. R. Co. of New Jersey, (N. J.)	New York, N. Y.	113 Liberty Street.
2	Frt.	50	4,600	Guaranty Trust Co. (N. Y.)	do	140 Broadway.
3	Pas.	18	336	Independent Packet Co. (Ohio)	Pittsburgh, Pa.	Parkersburg, W. Va.
4	Frt.	52	2,800	United States Shipping Board	Alexandria, Va.	
5	Tow.	4	180	Foundation Co. (N. Y.)	New York, N. Y.	120 Liberty Street.
6	Frt.	4	140	Ross Towboat Co. (Mass.)	Boston, Mass.	23 T Wharf.
7	Frt.	11	300	Baltimore & Philadelphia Steamboat Co. (Md.)	Baltimore, Md.	Pier 1, Light Street.
8	Tnk.	39	\$2,750	Associated Oil Co. (Calif.)	San Francisco, Calif.	70 New Montgomery Street.
9	Tow.	2	70	Anna E. Conley	Oswego, N. Y.	Onclida, N. Y.
10	Tow.	6	350	L. B. Tucker	Philadelphia, Pa.	103 Walnut Street.
11	Fsh.	2	12	George E. Holmberg	Marquette, Mich.	Gladstone, Mich.
12	Pas.	25	1,000	Nantasket Bench Steamboat (Mass.)	Boston, Mass.	Rowe's Wharf.
13	Frt.	0	400	Simmons Lee Corporation (N. Y.)	New York, N. Y.	44 Whitehall Street.
14	Frt.	26	1,200	Baltimore & Carolton S. S. Co. (Md.)	Baltimore, Md.	Pier 5, Pratt Street.
15	Tow.	12	70	Ous Boykin	Lonsville, Ky.	Spottsville, Ky.
16	Fer.	6	612	Philadelphia & Camden Ferry Co. (N. J.)	Philadelphia, Pa.	Broad Street Station.
17	Fer.	2	25	Clifton-New Castle & Ohio Ferry Co. (W. Va.)	Pittsburgh, Pa.	Clifton, W. Va.
18	Frt.	38	\$2,500	United States Shipping Board	Philadelphia, Pa.	Bourse Building.
19	Frt.	31	2,500	do	Tacoma, Wash.	
20	Frt.	11	15	Mendocino Lumber Co. (Calif.)	San Francisco, Calif.	620 Market Street.
21	Tow.	8	200	Hig Rock Stone & Material Co. (Ark.)	Memphis, Tenn.	Little Rock, Ark.
22	Fsh.	2	65	Robert C. Ludwig	Chicago, Ill.	Michigan City, Ind.
23	Pas.	1	50	W. M. Qualle	Memphis, Tenn.	Fort Smith, Ark.
24	Cod.	18	450	Bay State Fishing Co. (Mass.)	Boston, Mass.	30 Fish Pier.
25	Tow.	14	175	Koch Sand & Gravel Co.	Evansville, Ind.	120 North Water Street.
26	Tow.	9	250	National Towing Corporation (N. Y.)	New York, N. Y.	17 State Street.
27	Fer.	7	1,400	Hoboken Ferry Co. (N. J.)	do	90 West Street.
28	Tow.	6	250	Erie Railroad Co. (N. Y.)	do	50 Church Street.
29	Fsh.	2	75	G. M. Walker	Chicago, Ill.	902 East Second Street.
30	Frt.	43	\$2,500	Amerlean Seantle Line (Del.)	New York, N. Y.	Michigan City, Ind.
31	Fer.	5	200	City of New York	do	5 Broadway.
32	Tnk.	33	3,300	Vacuum Oil Co. (N. Y.)	do	Municipal Building.
33	Fsh.	0	80	Bruce Lockhart	Port Huron, Mich.	61 Broadway.
34	Frt.	14	800	War Department, Mississippi-Warrior Service.	New Orleans, La.	Oscoda, Mich. Customhouse.
35	Frt.	49	2,300	United States Steel Products Co. (N. J.)	New York, N. Y.	30 Church Street.
36	Frt.	3	62	Barrett Co. (N. J.)	do	40 Rector Street.
37	Frt.	4	410	Great Lakes Transit Corporation (N. Y.)	Buffalo, N. Y.	223 Erie Street.
38	Frt.	7	250	Lehigh Valley R. R. Co. (N. J.)	New York, N. Y.	143 Liberty Street.
39	Frt.	44	2,500	Black Point Steamship Co. (Mass.)	Boston, Mass.	10 Post Office Square.
40	Pas.	8	90	Amerlean Tug Boat Co. (Wash.)	Seattle, Wash.	Everett, Wash.
41	Frt.	38	\$2,500	Export Steamship Corporation (N. Y.)	New York, N. Y.	25 Broadway.
42	Frt.	8	950	Delaware, Lackawanna & Western R. R. Co. (Pa.)	do	90 West Street.
43	Tow.	0	350	Robert R. Stone, Jr.	Wilmington, N. C.	Corner Front and Water Streets.
44	Tow.	10	500	James McWilliams Blue Line (N. J.)	New York, N. Y.	1 Broadway.
45	Msc.	4	150	Diamond Water & Transportation Co. (N. Y.)	do	59 Pearl Street.
46	Frt.	32	\$2,500	Export Steamship Corporation (N. Y.)	do	25 Broadway.
47	Tow.	5	75	Robert C. Ludwig	Chicago, Ill.	Michigan City, Ind.
48	Tow.	5	130	Tom Johnston	Grand Haven, Mich.	114 Lafayette Street.
49	Tow.	8	350	Grelling Engineering Co. (Wis.)	Milwaukee, Wis.	921 McDonald Street, Green Bay, Wis.
50	Tow.	9	185	Breece White Manufacturing Co. (Ark.)	Memphis, Tenn.	Arkansas City, Ark.
51	Frt.	30	1,200	Colombian Steamship Co. (Del.)	New York, N. Y.	17 Battery Place.
52	Pas.	3	200	Frank Schwartzman	do	Edgewater, N. J.
53	Tnk.	32	3,500	Atlantic Refining Co. (Pa.)	Philadelphia, Pa.	Grantwood, N. J.
54	Frt.	28	1,500	Colombian Steamship Co. (Del.)	do	17 Battery Place.
55	Pas.	28	1,500	T. H. Franklin	New York, N. Y.	80 Broad Street.
56	Tow.	0	215	Louis B. Tucker	Philadelphia, Pa.	103 Walnut Street.
57	Msc.	11	750	G. E. Huntley	New York, N. Y.	165 Broadway.
58	Frt.	45	\$3,000	United States Shipping Board	Philadelphia, Pa.	Bourse Building.
59	Fer.	1	50	Henry Kattmyer	Louisville, Ky.	Canstancia, Ky.
60	Frt.	27	400	Border Line Transportation Co. (Wash.)	Seattle, Wash.	1160 Stewart Building.
61	Frt.	32	550	do	do	Do.
62	Pas.	4	200	Lake Charles & Cameron Transportation Co.	Lake Charles, La.	
63	Frt.	75	5,000	New England S. S. Co. (Conn.)	Fall River, Mass.	Pier 3.

a Formerly st. s.
 b Hakendauquin.
 c Formerly st. s.
 d Edwin Hawley.
 e Formerly st. w.
 f Clio.

g Formerly st. s. Vinton County.
 h Formerly st. s. Lake Faekler.
 i Formerly st. p. St. Johns.
 j Formerly st. s. Tasco.
 k Formerly st. s. San Jacinto.
 l Formerly st. s. Rosalie Mahony.

Steam Vessels

Line No.	Official No.	Signal letters	Rig	Name of vessel	Tonnage		Dimensions			When built	Where built
					Gross	Net	Length	Breadth	Depth		
							Feet	Feet	Feet		
1	218224	LRKQ	St. s.	BOSTON.....	343	212	120.5	25.1	13.3	1910	Baltimore, Md.
2	223749	MFLH	St. s.	BOSTON.....	4,989	2,703	385.3	72.5	20.9	1924	Sparrows Point, Md.
3	130512	KHSB	St. s.	Boswell.....	311	155	125.0	25.0	14.7	1890	Camden, N. J.
4	218853	LSQV	St. s.	Bouker No. 4.....	177	30	95.5	24.7	12.2	1919	Green Bay, Wis.
5	218104	LRGC	St. s.	BOURER No. 6.....	285	168	112.2	26.5	12.0	1919	Baltimore, Md.
6	3009	-----	St. s.	BOUND BROOK.....	1,016	501	200.0	44.0	17.3	1901	Wilmington, Del.
7	3485	-----	St. p.	Bowery Bay.....	432	338	130.0	32.8	11.0	1890	Greenpoint, N. Y.
8	3777	KPBF	St. s.	Boxer.....	216	121	113.7	25.3	13.5	1899	East Boston, Mass.
9	212587	LDQK	St. s.	BRABANT.....	2,773	1,758	309.3	40.2	28.2	1890	Newcastle-on-Tyne, England.
10	217760	LQKG	St. s.	BRADDOCK.....	6,629	4,122	395.5	65.0	31.4	1910	Kearny, N. J.
11	3915	-----	St. s.	BRANDON.....	1,062	639	200.5	37.0	17.3	1902	Wilmington, Del.
12	207301	LFMQ	St. s.	BRANDON.....	2,431	1,431	244.0	43.2	27.2	1910	Wyandotte, Mich.
13	3318	-----	St. s.	Brandywine.....	407	215	177.5	25.1	8.5	1885	Wilmington, Del.
14	77136	-----	St. s.	Brandywine.....	57	28	65.2	17.0	8.8	1894	Philadelphia, Pa.
15	217210	LNSF	St. s.	BRANDYWINE.....	4,969	3,450	364.0	61.0	29.5	1918	Gloucester City, N. J.
16	210617	LVQD	St. s.	BRANT.....	411	209	139.4	25.2	14.2	1919	Savannah, Ga.
17	219062	LTGS	St. s.	BRAYE COEUR.....	6,458	4,710	402.6	64.8	32.1	1919	Seattle, Wash.
18	3467	KJFC	St. s.	BRAZIL.....	2,169	1,655	276.0	40.0	21.6	1890	Buffalo, N. Y.
19	130761	KPJW	St. s.	BRAZOS.....	4,497	2,763	391.9	48.3	15.8	1899	Newport News, Va.
20	211513	LDFH	St. s.	BREAKER.....	248	119	117.8	22.5	11.6	1913	Quincy, Mass.
21	227162	MORN	St. s.	BREEZE.....	384	201	140.8	25.2	13.6	1910	Savannah, Ga.
22	216182	LKNQ	St. s.	BREMERTON.....	4,927	3,040	380.0	63.2	27.0	1918	Seattle, Wash.
23	150692	-----	St. s.	Brewerton.....	132	89	93.0	17.9	9.2	1892	Buffalo, N. Y.
24	202999	-----	St. p.	Browster.....	447	318	130.5	27.5	11.2	1906	Boston, Mass.
25	215033	-----	St. w.	Bridgeport.....	438	342	121.5	28.4	6.4	1917	Pateros, Wash.
26	263341	-----	St. s.	BRIDGEPORT.....	240	163	109.2	24.6	14.7	1906	Wilmington, Del.
27	211305	-----	St. s.	BRIDGEPORT.....	774	520	141.6	38.1	14.0	1913	do.
28	219616	LVQU	St. s.	BRIDGETOWN.....	2,550	1,580	251.0	43.6	25.8	1920	Toledo, Ohio.
29	3055	-----	St. s.	BRIGHT.....	81	55	74.0	18.0	9.0	1903	Philadelphia, Pa.
30	3849	-----	St. s.	BRINCKENHOFF.....	317	200	111.0	27.5	11.5	1896	Newburgh, N. Y.
31	3447	-----	St. s.	Bristol.....	103	51	83.0	19.6	8.2	1899	Philadelphia, Pa.
32	3602	-----	St. s.	Bristol.....	48	24	59.0	16.0	6.0	1893	do.
33	202095	-----	St. p.	BRISTOL.....	257	181	106.3	24.0	11.2	1905	Wilmington, Del.
34	212678	LHFD	St. s.	BRISTOL.....	284	193	118.3	24.6	14.5	1914	Port Richmond, N. Y.
35	213859	LFRQ	St. s.	BRISTOL.....	3,022	2,454	350.5	49.2	25.9	1910	Camden, N. J.
36	217383	-----	St. s.	Bristol.....	98	62	70.6	21.6	8.3	1918	Chester, Pa.
37	3105	-----	St. s.	BRITANNIA.....	115	78	100.0	21.0	9.5	1879	Newburgh, N. Y.
38	212443	-----	St. s.	BRITANNIA.....	159	108	92.0	24.8	10.8	1914	Tottenville, N. Y.
39	203237	-----	St. s.	BRITANNIA.....	570	256	164.0	45.0	17.0	1906	Wyandotte, Mich.
40	3493	LJTM	St. s.	BRITON.....	2,434	1,802	296.2	40.4	21.1	1891	Cleveland, Ohio.
41	215988	LJQT	St. s.	BROAD ARROW.....	7,790	4,760	467.0	62.7	32.0	1918	Camden, N. J.
42	111430	KSCQ	St. p.	Broadway.....	2,320	1,617	317.5	40.1	14.0	1902	Bath, Mo.
43	157088	-----	St. s.	Brockton.....	1,207	909	208.2	34.9	22.4	1882	Baltimore, Md.
44	204914	LJQC	St. s.	BROCKTON.....	2,308	1,729	214.0	43.2	27.0	1908	Ecorse, Mich.
45	202148	-----	St. s.	BRONX.....	1,954	1,320	246.4	46.1	18.4	1905	Sparrows Point, Md.
46	209180	-----	St. s.	BRONX.....	218	148	98.3	28.0	12.0	1911	Newburgh, N. Y.
47	211528	-----	St. s.	Bronx.....	51	30	57.3	20.0	7.0	1913	Tottenville, N. Y.
48	221049	-----	St. s.	BRONX 3.....	50	40	74.1	18.4	8.5	1898	Halifax, Nova Scotia.
49	6362	-----	St. s.	BRONX LINE.....	51	25	72.0	16.8	7.5	1864	Philadelphia, Pa.
50	220902	-----	St. s.	Bronx No. 1.....	75	51	72.0	19.0	8.6	1920	New York, N. Y.
51	222007	-----	St. s.	Bronx No. 2.....	80	60	73.0	20.1	9.8	1922	do.
52	86245	-----	St. s.	Bronx No. 4.....	100	61	88.0	19.0	9.0	1903	Perth Amboy, N. J.
53	217298	LPBS	St. s.	Brookdale.....	2,035	1,730	272.5	49.1	25.8	1918	Aberdeen, Wash.
54	217078	LQWG	St. s.	BROOKINGS.....	2,327	1,388	253.4	43.6	25.1	1919	Ashland, Ohio.
55	219908	LWMJ	St. s.	BROOKLINE.....	6,627	3,905	410.5	64.2	27.0	1920	Portsmouth, N. H.
56	3313	-----	St. p.	BROOKLYN.....	930	736	190.0	30.0	13.3	1885	Brooklyn, N. Y.
57	3919	-----	St. s.	BROOKLYN.....	154	105	90.7	22.2	11.2	1902	Newburgh, N. Y.
58	31705	LHDB	St. s.	Brooklyn.....	333	216	137.0	34.1	10.5	1901	Aberdeen, Wash.
59	202349	-----	St. s.	BROOKLYN.....	1,954	1,320	246.4	46.1	18.4	1905	Sparrows Point, Md.

1 Formerly st. s. N. and W. 2

2 Formerly st. s. Mastiff.

3 Formerly st. s. Ludington Patton.

4 Formerly (a) German st. s. Geestmunde.

5 Formerly (b) Belgium st. s. Brabant.

6 Formerly st. s. John Reese.

7 Formerly st. s. El Rio.

8 Formerly st. s. Hondshoote.

9 Formerly st. s. Bols des Buttes.

10 Formerly st. s. Honora.

11 Formerly st. s. Puritan.

12 Formerly st. s. Lake Fillmore.

13 Formerly (a) st. s. Britannia.

14 Formerly (b) British st. s. Britannia.

Steam Vessels

Line No.	Official No.	Signal letters	Rig	Name of vessel	Tonnage		Dimensions			When built	Where built
					Gross	Net	Length	Breadth	Depth		
							Feet	Feet	Feet		
1	207864	LBQF	St. s.	BROOKLYN.....	194	131	91.7	24.1	12.1	1910	Philadelphia, Pa.
2	212102		St. s.	Brooklyn.....	133	75	89.4	17.8	9.9	1914	Tonawanda, N. Y.
3	203583	KVQH	St. s.	BROOKS-SCANLON... □ ⊙	581	331	151.9	20.6	18.2	1906	Port Richmond, N. Y.
4	3749	KNJD	St. s.	Brunswick.....	532	283	161.3	34.4	12.2	1898	North Bend, Oreg.
5	218200	LRKB	St. s.	BRUSH..... □ ⊕	5,114	3,102	390.0	51.2	27.6	1919	Ilog Island, Pa.
6	3949		St. s.	Bryn Mawr.....	74	50	77.0	19.5	8.7	1903	Camden, N. J.
7	3835	KPST	St. s.	Buccaener..... □	226	128	114.1	25.6	14.5	1900	Boston, Mass.
8	3474		St. s.	Buckeye..... □	47	32	61.6	19.8	7.1	1890	Seattle, Wash.
9	219188	LTNR	St. s.	BUENAVENTURA... □ ⊕	2,609	1,610	251.0	43.0	26.2	1919	Duluth, Minn.
10	2869		St. s.	Buffalo..... □ ⊕	79	39	82.6	10.6	8.6	1873	Brooklyn, N. Y.
11	202663		St. s.	BUFFALO.....	431	279	101.0	30.2	11.2	1905	Newport News, Va.
12	206937		St. s.	Buffalo.....	135	91	91.7	17.6	9.5	1909	Tonawanda, N. Y.
13	210571		St. s.	BUFFALO.....	71	37	68.7	17.0	11.0	1912	Cleveland, Ohio.
14	222703		St. s.	BUFFALO.....	1,292	879	210.0	43.2	18.1	1922	Elizabethport, N. J.
15	222461		St. s.	BUFFALO.....	43	29	52.8	16.2	8.1	1922	Buffalo, N. Y.
16	218821	LSQB	St. s.	BUFFALO BRIDGE... □ ⊕	3,249	1,987	324.0	40.2	25.0	1910	Newark, N. J.
17	80410		St. s.	Buffaloulan.....	63	51	68.8	20.8	7.0	1872	Keyport, N. J.
18	222958	MFCN	St. s.	BUFFORD..... □	4,801	3,042	370.8	44.2	26.6	1890	Belfast, Ireland
19	224135		St. s.	Bulck.....	31	21	47.4	13.4	5.0	1922	Marinette, Wis.
20	157403		St. s.	Bulley.....	99	49	81.9	21.0	10.2	1894	Camden, N. J.
21	200140		St. s.	Burger.....	55	37	69.0	18.0	8.2	1903	Manitowoc, Wis.
22	212951		St. w.	Burke, Jr.....	63	63	110.0	27.6	3.7	1914	Jeanerette, La.
23	03769	LGHS	St. s.	BURLINGTON..... ⊕	2,029	1,221	238.0	42.2	22.2	1897	South Chicago, Ill.
24	222311		St. s.	Burlington.....	92	63	100.0	22.0	6.7	1922	Paducah, Ky.
25	222251		St. s.	Burro.....	108	88	53.8	22.5	4.7	1922	Olig Harbor, Wash.
26	3732		St. s.	Hurton E. Coe.....	42	26	61.7	14.5	4.9	1897	Tampa, Fla.
27	211721		St. s.	Butte.....	91	64	68.2	22.2	5.0	1910	Astoria, Oreg.
28	218213	LRMN	St. s.	BUTTERCUP.....	418	200	142.0	27.7	14.8	1910	Elizabeth, N. J.
29	218241	LRMP	St. s.	BUTTERFIELD..... ⊕	429	203	142.0	27.7	14.8	1910	do.
30	200143		St. s.	Butterfly.....	39	27	75.0	13.5	4.2	1903	Portland, Oreg.
31	220102	LWPR	St. s.	Buzzard.....	187	101	88.0	25.5	13.0	1920	Jacksonville, Fla.
32	213331		St. s.	HYLAI..... ⊕	3,289	1,980	318.5	49.5	24.2	1916	Camden, N. J.
33	221801	LPHK	St. s.	BYRON D. HENSON... □ ⊕	7,053	4,632	465.4	60.2	27.8	1921	Tampa, Fla.
34	222921		St. s.	C. & M.....	142	96	90.0	21.0	11.9	1891	Toledo, Ohio.
35	205859		St. s.	"C. R. R. of N. J. No. 26 (steel).....	465	316	99.8	30.1	12.3	1908	Wilmington, Del.
36	205883		St. s.	"C. R. R. of N. J. No. 27 (steel).....	465	316	99.8	30.1	12.3	1908	do.
37	205898		St. s.	"C. R. R. of N. J. No. 28 (steel).....	465	316	99.8	30.1	12.8	1908	do.
38	205916		St. s.	"C. R. R. of N. J. No. 29 (steel).....	465	316	99.8	30.1	12.3	1908	do.
39	214247		St. s.	C. R. R. of N. J. No. 30 (steel).....	327	193	110.5	32.2	12.4	1916	Elizabethport, N. J.
40	120715		St. s.	"C. Gallagher.....	86	43	70.0	20.0	9.0	1891	Athens, N. Y.
41	209353		St. w.	C. Minsinger.....	179	143	122.0	24.0	5.9	1909	Portland, Oreg.
42	212628	LDHS	St. s.	"C. A. CANFIELD... □ ⊕	6,156	3,898	405.0	55.5	33.9	1913	Newcastle-on-Tyne, England.
43	208893		St. s.	C. A. Mattison.....	26	18	57.0	15.5	6.0	1911	Erie, Pa.
44	215392	LJNF	St. s.	"C. A. SNIDER... □ ⊕	2,783	1,617	299.2	45.2	24.3	1917	Wilmington, Del.
45	268989	LVIW	St. s.	"C. B. WATSON... □ ⊕	2,209	1,160	250.0	43.0	23.0	1911	Cleveland, Ohio.
46	210149		St. s.	C. O. CANFIELD... □ ⊕	33	22	57.0	15.0	6.3	1918	Buffalo, N. Y.
47	127139		St. s.	C. O. Cherry.....	40	33	68.7	16.4	7.0	1890	Seattle, Wash.
48	220812		St. w.	C. O. WEBBER.....	319	197	130.1	35.1	5.1	1927	Dubuque, Iowa.
49	215751	LJFM	St. s.	"C. D. JOHNSON III... □ ⊕	1,045	1,202	252.0	43.5	18.9	1917	Toledo, Ohio.
50	110892		St. s.	"C. D. Parmelee.....	91	65	70.3	21.0	7.7	1888	Now Haven, Conn.
51	120995		St. s.	C. D. Thompson.....	91	45	81.0	19.2	11.0	1893	Port Huron, Mich.
52	213751	LFQK	St. s.	"C. E. Graham.....	265	182	99.0	28.2	13.4	1915	Grassy Point, N. Y.
53	201495		St. s.	C. F. DIELMAN, JR.....	33	23	67.5	14.0	7.3	1907	Detroit, Mich.
54	200117		St. w.	"C. F. Colbert.....	209	147	119.0	25.2	5.4	1903	Marinetta, Ohio.
55	120993		St. s.	"C. F. Coughlin.....	42	28	59.4	17.3	6.0	1895	Buffalo, N. Y.

1 Formerly st. s. Gov. Martin H. Glynn.
 2 Formerly st. s. Gypsum King.
 3 Formerly st. s. Schroom.
 4 Formerly st. s. Lako Flattery.
 5 Formerly st. s. Tuscarora.
 6 Formerly st. s. (a) Wm. H. Payne.
 7 Formerly (a) British st. s. Mississippil.
 8 Formerly (b) U. S. Q. M. C. Buford.
 9 Formerly (a) Dorothy Annan.
 10 Formerly (b) Geo. D. Kuper.

11 Formerly st. s. Perli.
 12 Formerly st. s. (a) Minneapolis.
 13 Formerly st. s. (b) Cuban sr. s. Ramon Marimon.
 14 Formerly st. s. Jessie Harkins.
 15 Formerly Lansing Shoal Lighthouse No. 55.
 16 Formerly st. s. (a) Bayonne.
 17 Formerly st. s. (b) High-Bridge.
 18 Formerly st. s. Easton.
 19 Formerly st. s. Keyport.
 20 Formerly st. s. (a) Eastfield.
 21 Formerly st. s. (b) Matawan.

Steam Vessels

Line No.	Service	Crew	Indicated horse-power	Name of owner	Home port	Address of owner
1	Frt.	6	800	New York Dock Railway	New York, N. Y.	44 Whitehall Street.
2	Frt.	5	125	Brooklyn & Buffalo Navigation Corporation (N. Y.)	do.	Do.
3	Tow.	20	1, 100	Brooks-Seaman Corporation (Del.)	Jacksonville, Fla.	Eastport, Fla.
4	Frt.	19	500	National Steamship Co. (Calif.)	San Francisco, Calif.	620 Market Street.
5	Frt.	42	2, 500	United States Shipping Board	Philadelphia, Pa.	Bourse Building.
6	Tow.	7	250	Charles E. Davis, jr.	do.	Do.
7	Tow.	11	150	Wood Towing Corporation (Va.)	Norfolk, Va.	Roanoke Dock.
8	Tow.	4	150	Delta V. Smyth	Seattle, Wash.	Olympia, Wash.
9	Frt.	35	1, 500	Panama Railroad Co. (N. Y.)	New York, N. Y.	24 State Street.
10	Tow.	6	350	Erle Railroad Co. (N. Y.)	do.	50 Church Street.
11	Lgt.	6	300	Delaware, Lackawanna & Western R. R. Co. (Pa.)	do.	90 West Street.
12	Frt.	5	120	Brooklyn & Buffalo Navigation Corporation (N. Y.)	do.	44 Whitehall Street.
13	Frt.	4	300	Great Lakes Towing Co. (N. J.)	Cleveland, Ohio.	N. P. Dock.
14	Fer.	6	1, 900	Delaware, Lackawanna & Western R. R. Co. (Pa.)	New York, N. Y.	90 West Street.
15	Tow.	4	150	State of New York	Buffalo, N. Y.	Foot Porter Avenue.
16	Frt.	37	1, 500	Charles Nelson Co. (Calif.)	San Francisco, Calif.	230 California Street.
17	Tow.	4	300	Cowles Towing Co. (N. Y.)	Buffalo, N. Y.	300 Ohio Street.
18	Frt.	40	2, 000	Alaskan Siberian Navigation Co. (Calif.)	San Francisco, Calif.	110 Market Street.
19	Fsh.	4	50	Torger Engelson	Milwaukee, Wis.	Detroit Harbor, Wis.
20	Tow.	11	400	Flee Towing Line (N. J.)	New York, N. Y.	17 Battery Place.
21	Tow.	7	560	Royal O. Evans	Grand Haven, Mich.	Cheboygan, Mich.
22	Frt.	10	110	Owen F. Burko	Mobile, Ala.	Box 175.
23	Frt.	25	700	Holland-Lake Michigan Transit Co. (Del.)	Chicago, Ill.	208 South La Salle Street.
24	Tow.	14	200	Chicago, Burlington & Quincy R. R. Co. (Ill.)	do.	547 West Jackson Boulevard.
25	Pass.	3	75	L. B. Hunt	Tacoma, Wash.	Gig Harbor, Wash.
26	Tow.	3	75	G. W. Hill	Apalachicola, Fla.	Box 223.
27	Pass.	3	125	John Johnson	Astoria, Ore.	Rosburg, Wash.
28	Tow.	21	750	Ford Motor Co. (Del.)	Detroit, Mich.	Highland Park, Mich.
29	Tow.	21	750	Newaygo Tug Line (Wis.)	Milwaukee, Wis.	Wisconsin Rapids, Wis.
30	Frt.	2	45	Albina Fuel Co. (Oreg.)	Portland, Oreg.	676 East Broadway.
31	Tow.	7	470	Mobile Towing & Wrecking Co. (Ala.)	Mobile, Ala.	Foot Darphin Street.
32	Frt.	31	1, 400	Ponchartraine Steamship Co. (Del.)	Wilmington, Del.	Du Pont Building.
33	Tnk.	32	2, 800	Tide Water Oil Co. (N. J.)	New York, N. Y.	11 Broadway.
34	Frt.	10	100	Otis Hawkins	Port Huron, Mich.	Bay City, Mich.
35	Frt.	9	250	Central R. R. Co. of New Jersey (N. J.)	New York, N. Y.	143 Liberty Street.
36	Frt.	9	250	do.	do.	Do.
37	Frt.	4	250	do.	do.	Do.
38	Frt.	7	250	do.	do.	Do.
39	Frt.	8	650	do.	do.	Do.
40	Tow.	9	500	Goodwin-Gallagher Sand & Gravel Corporation (N. Y.)	do.	21 East Fortieth Street.
41	Tow.	6	300	Star Sand Co. (Oreg.)	Portland, Oreg.	Foot Randolph Street.
42	Tnk.	39	2, 650	Pan American Petroleum & Transport Co. (Del.)	Los Angeles, Calif.	714 West Tenth Street.
43	Fsh.	3	35	Chas. A. Mattison	Sandusky, Ohio.	Vermilion, Ohio.
44	Frt.	38	1, 350	Union Sulphur Co. (N. J.)	New York, N. Y.	33 Rector Street.
45	Tnk.	26	1, 300	Sabine Towing Co. (Tex.)	Port Arthur, Tex.	do.
46	Frt.	2	35	Interlake S. S. Co. (Ohio)	Cleveland, Ohio.	Union Trust Building.
47	Tow.	4	250	Wagner Tug Boat Co. (Wash.)	Seattle, Wash.	West Fifteenth and Emerson Streets.
48	Frt.	18	550	Upper Mississippi Barge Line (Del.)	Minneapolis, Minn.	523 Marquette Avenue.
49	Frt.	26	1, 250	Pacific Spruce Corporation (Del.)	Newport, Oreg.	Toledo, Oreg.
50	Oys.	6	144	Narragansett Bay Oyster Co. (R. I.)	Providence, R. I.	85 Gano Street.
51	Tow.	8	350	T. L. Duracher Co. (Mich.)	Marquette, Mich.	Detroit, Mich.
52	Frt.	6	240	James L. Larsen	Port Huron, Mich.	Bay City, Mich.
53	Pass.	3	160	Chas. F. Bielman, Jr.	Detroit, Mich.	1161 Hancock West.
54	Tow.	1	350	National Transportation Co. (Del.)	Pittsburgh, Pa.	Oliver Building.
55	Tow.	3	60	Canton Canal Line (N. Y.)	Buffalo, N. Y.	137 Erie Street.

¹¹ Formerly st. s. ^a C. E. Evarts.
^b Jas. A. Lawrence.
¹² Formerly British st. s. O. A. Canfield.
¹³ Formerly st. s. Olean.
¹⁴ Formerly st. s. ^a Perfection.
^b Bulko.
¹⁵ Formerly st. s. ^a War Bayonet.
^b Lake Superior.

¹⁶ Formerly st. s. Richard W. Law.
¹⁷ Formerly st. s. ^a Richard F. Young.
^b Louise Greer.
¹⁸ Formerly ^a st. s. Winifredo.
^b U. S. S. Winifredo.
^c st. s. Winifredo.
¹⁹ Formerly st. s. ^a Frank L. Dapst.
^b Squaw.

Steam Vessels

Line No.	Official No.	Signal letters	Reg	Name of vessel	Tonnage		Dimensions			When built	Where built
					Gross	Net	Length	Breadth	Depth		
1	126001		St. s.	O. H. Green.....	694	349	192.6	33.1	12.8	1881	East Saginaw, Mich.
2	167368	KRHT	St. s.	O. H. ILL.....	153	76	102.0	20.7	10.0	1893	Camden, N. J.
3	216437	LKVO	St. s.	C. H. LAWRENCE, JR. +	2,121	1,225	251.0	43.7	19.2	1918	Superior, Wis.
4	127765		St. s.	C. H. LITTLE.....	324	241	144.0	28.0	8.0	1903	Detroit, Mich.
5	204499		St. s.	H. McCULLOUGH, Jr. ⊕	5,760	4,422	540.0	56.0	30.0	1907	Superior, Wis.
6	203030		St. s.	C. H. Moore.....	45	31	72.2	10.0	6.6	1906	Galveston, Tex.
7	127309		St. s.	C. J. HOS.....	34	23	59.0	14.6	6.5	1898	Ferrysburg, Mich.
8	125220		St. s.	C. L. Marchal.....	108	60	92.5	22.4	8.0	1874	Brooklyn, N. Y.
9	127508		St. s.	C. M. DEFEW.....	176	119	94.7	23.1	11.1	1901	Newburgh, N. Y.
10	126982		St. s.	C. P. Raymond.....	111	55	55.0	21.5	9.7	1893	Athens, N. Y.
11	211513		St. s.	C. S. GOLDBROUOH.....	140	95	83.0	23.4	12.0	1913	Mantowec, Wis.
12	202873		St. s.	C. S. ROBINSON..... ⊕	6,829	5,361	625.0	55.0	31.0	1903	Lorain, Ohio.
13	93322		St. s.	C. T. JAFFRAY.....	4,055	3,137	350.0	46.0	30.0	1902	Wyandotte, Mich.
14	125890		St. s.	C. V. Couray.....	43	21	65.2	17.3	7.3	1881	Philadelphia, Pa.
15	212183		St. s.	C. W. Desmond.....	47	32	67.6	17.0	6.4	1914	Erie, Pa.
16	126722		St. s.	C. W. Jacob..... +	2,062	1,714	298.0	41.0	21.0	1891	West Bay City, Mich.
17	220360		St. s.	C. W. Kraft.....	65	44	74.0	18.8	8.8	1920	Chicago, Ill.
18	127629		St. s.	C. W. WATSON (composite).	3,698	2,825	350.0	50.0	28.0	1902	Lorain, Ohio.
19	211687		St. s.	C. Haine Warner.....	203	130	98.0	32.6	9.7	1913	Tottenville, N. Y.
20	203582		St. s.	C. RUSSELL HUBBARD. +	6,830	5,389	532.0	56.0	31.0	1906	Cleveland, Ohio.
21	217688	LPVR	St. s.	CAREGON..... ⊕	6,107	3,765	400.7	51.2	29.9	1919	Harriman, Pa.
22	201058	KTFD	St. s.	Cabrillo..... ⊕	611	387	182.0	32.0	13.5	1904	San Pedro, Calif.
23	212852	LDWK	St. s.	CACIQUE..... ⊕	6,245	3,888	394.2	52.3	26.8	1910	Sunderland, England.
24	217153	LNPB	St. s.	CADARETTA..... ⊕	2,648	1,621	289.0	44.1	19.2	1918	Portland, Ore.
25	212946	LFBT	St. s.	CADDO..... ⊕	6,223	3,877	414.5	55.2	30.7	1912	Newcastle-on-Tyne, England.
26	317293	LPBJ	St. s.	CADDOPEAK..... ⊕	2,865	1,769	289.0	44.1	19.2	1918	Portland, Ore.
27	117134		St. s.	CADILLAC..... ⊕	3,686	2,855	380.0	50.0	24.0	1902	Lorain, Ohio.
28	227202		St. s.	CADILLAC.....	630	404	161.8	56.0	14.0	1923	River Rouge, Mich.
29	214280		St. s.	Caesar A. Grassell.....	183	103	102.5	29.0	8.5	1916	Millford, Del.
30	221130		St. s.	CAIRO..... ⊕	767	410	200.0	40.0	7.0	1921	Point Pleasant, W. Va.
31	212654	LDSQ	St. s.	CALAMARES..... ⊕	7,233	3,811	470.4	55.3	23.1	1913	Belfast, Ireland.
32	222730	MDWL	St. s.	CALAWAH..... ⊕	7,270	4,105	445.0	49.2	30.0	1893	Belfast, Ireland.
33	209763		St. s.	CALCITE..... ⊕	3,096	2,460	410.0	54.2	29.0	1912	Wyandotte, Mich.
34	217079	LNJO	St. s.	CALCROCK..... ⊕	2,370	1,447	250.5	43.7	22.5	1918	Toledo, Ohio.
35	219776	LWCF	St. s.	CALIFORNIA..... ⊕	5,376	3,313	410.0	51.4	27.2	1920	Los Angeles, Calif.
36	225914		St. s.	CALIFORNIA.....	99	31	71.0	20.1	11.2	1920	Cleveland, Ohio.
37	227115	MORH	St. s.	CALIFORNIA..... ⊕	20,325	11,934	574.4	80.3	20.5	1923	Newport News, Va.
38	217143	LNMJ	St. s.	CALISPELL..... ⊕	2,370	1,447	250.2	43.7	22.5	1918	Toledo, Ohio.
39	204629	KWJF	St. s.	CALISTOGA..... ⊕	2,680	1,516	298.0	45.0	16.1	1907	Sparrows Point, Md.
40	217391	LPGW	St. s.	CALLABABAS..... ⊕	2,220	1,330	289.0	44.1	19.2	1918	Portland, Ore.
41	127400		St. s.	Callendar.....	84	57	72.0	17.0	6.2	1900	do.
42	220425	MBFJ	St. s.	CALMAR..... ⊕	5,786	3,586	384.6	51.2	25.4	1920	Hibicho, Japan.
43	218455	LRYK	St. s.	CALNO..... ⊕	3,283	2,000	324.0	46.2	25.0	1919	Newark, N. J.
44	212642	LDSF	St. s.	CALORIA..... ⊕	4,095	2,543	369.3	50.9	30.3	1906	Newcastle-on-Tyne, England.
45	126838		St. s.	Calumet.....	62	31	73.0	19.6	0.1	1892	Millwaukee, Wis.
46	204447		St. s.	Calumet..... ⊕	4,041	3,385	420.0	52.2	20.0	1907	Wyandotte, Mich.
47	96549		St. s.	Calumet II.....	39	20	81.2	12.0	0.4	1901	New York, N. Y.
48	127606	KRLS	St. s.	CALVERT.....	839	604	180.0	40.0	13.3	1902	Philadelphia, Pa.
49	217970	LQWB	St. s.	CALVERT..... +	4,071	2,514	339.3	49.1	26.5	1919	Haltmore, Md.
50	85611		St. s.	Calvert Crary.....	40	23	71.0	16.0	6.0	1880	Norfolk, Va.
51	127768	KSNH	St. s.	CALVIN AUSTIN..... ⊕	3,826	2,853	298.9	60.8	17.8	1903	Wilmington, Del.
52	106618		St. s.	Calvin Whiteley.....	21	13	55.7	13.5	5.7	1876	Philadelphia, Pa.
53	212919	LFDK	St. s.	CAMAQUEY..... ⊕	3,462	2,162	358.0	45.0	24.2	1903	West Hartlepool, England.
54	212163		St. s.	Cambrai.....	39	23	50.8	15.1	6.0	1914	Massena, N. Y.
55	120180		St. s.	Cambria.....	59	40	89.0	18.0	9.8	1883	Charleston, S. C.
56	207568		St. s.	CAMBRIA..... ⊕	6,287	4,801	604.0	54.2	31.0	1910	Wyandotte, Mich.
57	107216	KMQD	St. s.	CAMBRIDGE..... ⊕	2,094	1,399	225.3	42.1	14.2	1896	Philadelphia, Pa.
58	126668		St. s.	Cambridge (composite)....	834	692	165.3	37.5	10.1	1890	Haltmore, Md.

1 Formerly st. s. Daintless.
 2 Formerly st. s. Lako Washburn.
 3 Formerly st. s. Ward Ance.
 4 Formerly st. s. Frederick U. Robbins.
 5 Formerly st. s. Wauwatosa.
 6 Formerly st. s. Loftus Cuddy.
 7 Formerly st. s. Muney.
 8 Formerly st. s. Clara E. Uhler.
 9 Formerly st. s. City of Paris.

10 Formerly st. s. Margaret A. Acton.
 11 Formerly st. s. Portia C. Pettie.
 12 Formerly st. s. Henry A. Hawgood.
 13 Formerly British st. s. Cacique.
 14 Formerly Canadian st. s. Adorna.
 15 Formerly Canadian st. s. Winnipeg.
 16 Formerly st. s. Perfection.
 17 Formerly st. s. Hulko.
 18 Formerly st. s. Steel King.

Steam Vessels

Line No.	Service	Crew	Indicated horse-power	Name of owner	Home port	Address of owner
1	Frt.	14	530	Pino Hldgo Transportation Co. (Mich.).....	Detroit, Mich.....	612 Union Trust Bldg.
2	Tow.	7	700	Wood Towing Corporation (Va.).....	Norfolk, Va.....	Roanoke Dock.
3	Frt.	35	1,200	Charles S. S. Co. (Del.).....	Los Angeles, Calif.....	San Pedro, Calif.
4	Frt.	9	175	Marino Contracting Co. (N. Y.).....	Huffalo, N. Y.....	810 Front Street.
5	Frt.	32	2,600	Interlako S. S. Co. (Ohio).....	Cleveland, Ohio.....	Union Trust Building.
6	Tow.	3	125	Standard Dredging Co. (N. J.).....	New York, N. Y.....	Jersey City, N. J.
7	Fsh.	5	100	Wm. Ver Duin.....	Grand Haven, Mich.....	923 Washington Avenue.
8	Frt.	5	100	Staten Island Shipbuilding Co. (N. Y.).....	New York, N. Y.....	Port Richmond, N. Y.
9	Tow.	6	500	New York Central R. H. Co. (N. Y.).....	do.....	466 Lexington Avenue.
10	Tow.	7	250	Fred B. Dalzell.....	do.....	24 State Street.
11	Tow.	7	500	Erle Land & Improvement Co. (N. J.).....	do.....	50 Church Street.
12	Frt.	31	1,500	Interlako S. S. Co. (Ohio).....	Cleveland, Ohio.....	Union Trust Building.
13	Frt.	27	1,700	Great Lakes Transp Corporation (N. Y.).....	Buffalo, N. Y.....	221 Erle Street.
14	Tow.	5	150	David J. Conroy (Del.).....	New York, N. Y.....	One hundred and fifty-second Street and Harlem River.
15	Fsh.	6	60	Timothy J. Desmond.....	Buffalo, N. Y.....	Dunkirk, N. Y.
16	Frt.	17	1,000	Hammermill Paper Co. (Pa.).....	Erle, Pa.....	
17	Tow.	9	450	L. T. Borgan.....	Cleveland, Ohio.....	778 The Arcade.
18	Frt.	27	1,450	National Steamship Co. (Minn.).....	Duluth, Minn.....	500 Alworth Building.
19	Tow.	5	300	United States Gypsum Transportation Co. (N. Y.).....	New York, N. Y.....	17 State Street.
20	Frt.	31	1,760	Columbia S. S. Co. (Ohio).....	Cleveland, Ohio.....	1202 Hanna Building.
21	Frt.	15	\$3,000	United States Shipping Board.....	Philadelphia, Pa.....	House Building.
22	Pas.	21	1,500	Wilmington Transportation Co. (Calif.).....	Los Angeles, Calif.....	Wilmington, Calif.
23	Frt.	40	3,000	Grace Steamship Co. (Del.).....	New York, N. Y.....	10 Hanover Square.
24	Frt.	35	1,400	Charles Nelson Co. (Calif.).....	San Francisco, Calif.....	230 California Street.
25	Tnk.	34	3,000	Standard Shipping Co. (Del.).....	Wilmington, Del.....	7 West Tenth Street.
26	Frt.	26	1,400	Charles Nelson Co. (Calif.).....	San Francisco, Calif.....	230 California Street.
27	Frt.	26	1,450	Cleveland-Cliffs S. S. Co. (Ohio).....	Cleveland, Ohio.....	1460 Union Trust Building.
28	Fer.	7	1,500	Detroit Windsor Ferry Co. (Mich.).....	Detroit, Mich.....	Foot Woodward Avenue.
29	Frt.	7	350	Tromley Transportation Co. (N. J.).....	New York, N. Y.....	347 Madison Avenue.
30	Tow.	2	1,800	War Department Mississippi-Warrior Service.....	New Orleans, La.....	Customhouse.
31	Pas.	161	6,500	United Fruit Steamship Corporation (Del.).....	New York, N. Y.....	17 Battery Place.
32	Frt.	121	3,500	Los Angeles Steamship Co. (Calif.).....	Los Angeles, Calif.....	Wilmington, Calif.
33	Frt.	20	1,700	Bradley Transportation Co. (W. Va.).....	Duluth, Minn.....	Wolvin Building.
34	Frt.	30	1,250	United States Shipping Board.....	New York, N. Y.....	45 Broadway.
35	Frt.	34	3,500	States Shipping Co. (Nev.).....	Portland, Ore.....	Porter Building.
36	Tow.	7	700	Great Lakes Towing Co. (N. J.).....	Duluth, Minn.....	N. P. Dock.
37	Pas.	370	18,000	American Line Steamship Corporation (Del.).....	New York, N. Y.....	1 Broadway.
38	Frt.	25	1,250	United States Shipping Board.....	do.....	45 Broadway.
39	Pas.	10	2,600	Monticello Steamship Co. (Me.).....	San Francisco, Calif.....	North of Ferry Building.
40	Frt.	31	1,400	Calabasas Steamship Corporation (Del.).....	New York, N. Y.....	61 Broadway.
41	Pas.	5	225	Pacific American Fisheries (Me.).....	Seattle, Wash.....	Bellingham, Wash.
42	Frt.	33	2,600	Calmar Steamship Corporation (Del.).....	New York, N. Y.....	25 Broadway.
43	Frt.	37	\$1,500	United States Shipping Board.....	Newark, N. J.....	Kearny, N. J.
44	Tnk.	33	\$1,800	Standard Fruit & Steamship Co. (Del.).....	New Orleans, La.....	Union Indemnity Building.
45	Tow.	9	400	Great Lakes Dredge & Dock Co. (N. J.).....	Duluth, Minn.....	First Nat'l Bank Building.
46	Frt.	29	1,650	Interlako S. S. Co. (Ohio).....	Cleveland, Ohio.....	Union Trust Building.
47	Frt.	3	175	McNichol Packing Co. (Me.).....	Eastport, Me.....	69 Water Street.
48	Frt.	37	1,800	Baltimore & Virginia Steamboat Co. (Md.).....	Baltimore, Md.....	Pier 1, Pratt Street.
49	Frt.	49	\$1,800	United States Shipping Board.....	do.....	22 Light Street.
50	Frt.	8	400	Metropolitan Life Insurance Co. (N. Y.).....	Elizabeth City, N. C.....	
51	Pas.	100	2,700	Eastern Steamship Lines (Mo.).....	Portsmouth, N. H.....	Ellot, Mo.
52	Tow.	3	68	Hunkin-Conkey Construction Co. (Ohio).....	Baltimore, Md.....	Arlington Memorial Bridge, Washington, D. C.
53	Frt.	42	1,850	New York & Cuba Mail Steamship Co. (Me.).....	New York, N. Y.....	Foot Wall Street.
54	Tow.	3	75	Smith, Houser & Melsaac (N. Y.).....	do.....	18 East Forty-second Street.
55	Tow.	7	200	Atlantic Towing Co. (Del.).....	Savannah, Ga.....	228 East Bay Street.
56	Frt.	32	1,650	Bethlehem Transportation Corporation (Del.).....	Cleveland, Ohio.....	Union Trust Building.
57	Pas.	38	1,500	New York & New Orleans Steamship Co. (N. J.).....	New York, N. Y.....	Pier 44, N. R.
58	Frt.	27	500	Baltimore, Chesapeake & Atlantic Ry. Co. (Md.).....	Baltimore, Md.....	Pier 1, East Pratt Street.

¹⁵ Formerly British st. s. Chambrus.
¹⁶ Formerly ^a British st. s. Mobile.
¹⁷ U. S. Transport Sherman.
¹⁸ Formerly st. s. West Hixon.
¹⁹ Formerly st. s. Florida.
²⁰ Formerly st. s. ^a Eastern Importer.
²¹ Formerly st. s. ^b Albert Jeffress.
²² Formerly German st. s. Chatham.

²³ Formerly st. s. Hope.
²⁴ Formerly st. s. ^a George W. Roper.
²⁵ Formerly st. s. ^b Paulico.
²⁶ Formerly st. s. A. Somers Kappelo.
²⁷ Formerly Cuban st. s. Camaguey.
²⁸ Formerly st. s. Amos Lay.
²⁹ Formerly st. s. E. H. Utley.
³⁰ Formerly st. s. Atlanta.

Line No.	Official No.	Signal letters	Rig	Name of vessel	Tonnage		Dimensions			When built	Where built
					Gross	Net	Length	Breadth	Depth		
1	204087	KWCG	St. s.	CAMDEN.....	2,153	1,143	320.5	40.0	16.1	1907	Bath, Me.
2	220909	MCFJ	St. s.	CAMDEN.....	6,653	4,153	410.6	56.5	33.3	1921	Camden, N. J.
3	219635	LVRB	St. s.	Camel.....	179	39	95.6	24.7	12.2	1929	Sturgeon Bay, Wis.
4	215178		St. s.	Campbell & Stuart.....	151	102	91.9	28.2	9.7	1917	Brooklyn, N. Y.
5	107592		St. s.	Campostella.....	121	83	100.0	21.8	8.0	1900	Scranton, Miss.
6	227179		St. s.	CANADIANA.....	974	427	209.7	45	15.8	1910	Hullalo, N. Y.
7	220388	MBDJ	St. s.	CANANOVA.....	1,925	1,055	249.8	37.7	14.8	1929	Mtunitowoc, Wis.
8	216935	LJVS	St. s.	CANOVA.....	5,575	4,154	409.6	54.1	27.1	1918	Seattle, Wash.
9	202149		St. s.	CANOPUS.....	4,978	3,770	462.0	50.0	24.0	1905	St. Clair, Mich.
10	218659	LSGV	St. s.	CANSUMSET.....	5,966	4,465	462.0	53.0	32.0	1919	Baypoint, Calif.
11	205013		St. s.	Canion.....	60	41	67.6	18.0	5.1	1908	Baltimore, Md.
12	210299	LTPR	St. s.	CAPAC.....	5,589	3,165	410.3	54.2	27.7	1919	Seattle, Wash.
13	207392	LBNM	St. s.	CAPE CHARLES.....	296	201	125.0	25.0	12.0	1910	Camden, N. J.
14	223417		St. w.	CAPE GIRARDEAU.....	470	470	210.0	38.0	6.5	1923	Jeffersonville, Ind.
15	216327	LRIG	St. s.	CAPE HENRY.....	4,028	2,832	376.4	62.3	27.0	1918	Sparrows Point, Md.
16	127566		St. p.	CAPE MAY.....	714	632	156.0	30.0	13.0	1901	Wilmington, Del.
17	225575		St. s.	CAPE MAY.....	1,028	695	189.5	36.2	14.5	1926	do.
18	207980		St. s.	CAPE PIGEON.....	8	5	32.2	0.6	3.0	1904	Manistee, Mich.
19	216166	LKWD	St. s.	CAPE ROMAIN.....	4,695	2,850	376.4	52.3	30.0	1918	Sparrows Point, Md.
20	103901		St. s.	Capitol.....	99	62	82.6	21.8	7.5	1880	Philadelphia, Pa.
21	219001	LWHS	St. s.	CAPULO.....	5,135	3,127	390.0	54.2	27.8	1929	Hog Island, Pa.
22	208014		St. w.	Capital City.....	1,142	701	230.0	42.0	9.3	1910	San Francisco, Calif.
23	220010	LWND	St. s.	CAPITAL OF NEBRASKA.....	3,515	2,170	324.0	46.2	25.0	1920	Mobile, Ala.
24	205205		St. s.	Capital.....	747	747	256.6	50.7	6.2	1908	Dubuque, Iowa.
25	127311		St. w.	Captain.....	23	19	57.4	15.3	3.5	1898	Bayou des Glace, La.
26	81635		St. s.	CAPTAIN HUD.....	203	138	121.5	20.2	9.3	1898	Dubuque, Iowa.
27	222478		St. s.	Captain Connell.....	32	21	56.2	11.0	6.5	1905	Camden, N. J.
28	126911		St. w.	Capt. Fritz.....	57	20	69.8	21.0	3.4	1892	Moss Point, Miss.
29	203900		St. w.	Captain George.....	134	79	113.0	21.2	3.0	1907	Allemands, La.
30	220080		St. w.	Captain Leryly.....	60	60	130.4	28.3	3.1	1920	Knoxville, Tenn.
31	25332		St. s.	Capt. Swidgro.....	131	91	99.9	20.4	10.1	1900	Rockland, Me.
32	203735		St. s.	Capt. Toby.....	20	11	46.9	11.4	5.7	1901	Solomons, Md.
33	126891		St. s.	Capt. Weber.....	690	569	171.5	36.5	8.0	1892	San Francisco, Calif.
34	201645	KTNW	St. s.	CAPTAIN A. F. LUCAS.....	4,188	3,257	360.0	60.0	21.5	1904	Richmond, Va.
35	127469		St. s.	CAPTAIN THOMAS WILSON.....	4,318	3,091	420.5	60.0	24.0	1900	Port Huron, Mich.
36	220257	LWTM	St. s.	CAPULIN.....	4,977	3,032	390.0	54.2	27.8	1920	Hog Island, Pa.
37	223178	MFJB	St. s.	CARABOHO.....	2,916	1,718	305.2	48.2	19.0	1923	Camden, N. J.
38	226878	MGPS	St. s.	CARACAS.....	3,365	1,661	323.5	51.2	19.0	1927	Newport News, Va.
39	226620		St. w.	Carbon.....	181	127	115.7	25.2	4.0	1926	Point Pleasant, W. Va.
40	220186	LWRB	St. s.	CARDONIA.....	5,104	3,106	390.0	54.2	27.8	1920	Hog Island, Pa.
41	220552	MBJL	St. s.	CARENCO.....	5,109	3,110	390.0	54.2	27.8	1920	do.
42	209871	LCJH	St. s.	CARISCO.....	927	630	180.1	28.4	12.5	1912	Port Richmond, N. Y.
43	127578	KRGV	St. s.	CARISBLE.....	644	438	157.0	29.0	17.5	1901	Philadelphia, Pa.
44	205895	KWRT	St. s.	Carlos.....	865	541	198.4	39.2	14.8	1908	San Francisco, Calif.
45	226776		Pl. s.	CARL D. BRADLEY.....	10,028	7,709	623.2	65.2	30.2	1927	Lorain, Ohio.
46	222777		St. s.	CARL D. COLONNA.....	137	16	96.8	20.8	10.4	1891	Boston, Mass.
47	206016		St. s.	CARLOTTA.....	29	19	50.7	14.0	6.2	1897	Buffalo, N. Y.
48	220550	MBJH	St. s.	CARLTON.....	5,127	3,124	390.0	54.2	27.8	1920	Hog Island, Pa.
49	203557	LBHK	St. s.	Carmel.....	655	319	170.0	38.0	12.3	1906	Aberdeen, Wash.
50	215614		St. s.	CARMI A. THOMPSON.....	7,038	5,058	525.0	68.0	31.0	1917	Lorain, Ohio.
51	25792		St. s.	Carolina.....	30	19	55.7	14.4	4.3	1897	Richmond, Va.
52	96172	KLOP	St. s.	Carolina.....	1,304	887	220.0	40.0	13.0	1892	Philadelphia, Pa.
53	116185	LHRG	St. s.	Carollina.....	123	61	92.6	21.0	16.0	1892	do.
54	206344		St. s.	CAROLINA.....	334	206	121.0	27.1	8.0	1911	Newport News, Va.
55	213766		St. s.	Carollina.....	0	6	48.8	12.6	2.2	1915	Wilmington, N. C.
56	75781		St. s.	Caroline.....	63	43	72.5	18.5	7.4	1875	Brooklyn, N. Y.
57	210278	LCMN	St. s.	CAROLYN.....	3,209	2,389	313.6	46.1	22.0	1912	Newport News, Va.
58	222168		St. w.	Carolyn.....	72	72	61.0	20.0	4.3	1922	Memphis, Tenn.
59	220598	MBKS	St. s.	CARPLAKA.....	5,104	3,113	390.0	54.2	27.8	1920	Hog Island, Pa.
60	220597	MBKR	St. s.	CARRABULLE.....	5,030	3,105	390.0	54.2	27.8	1920	do.
61	126577		St. s.	Carrle A. Itamsay.....	81	42	76.0	18.9	9.0	1892	Perth Amboy, N. J.
62	210109		St. w.	Carrle B. Schwlug.....	63	63	100.7	24.0	3.8	1912	Plaquemine, La.
63	203782	KVSR	St. s.	CARRIE T. MESECK.....	163	111	87.0	23.6	12.0	1906	Port Richmond, N. Y.
64	127000		St. p.	CARRIE.....	1,097	734	280.3	41.0	10.0	1892	Newburgh, N. Y.

1 Formerly st. s. Amanda Moore.
 2 Formerly st. s. George H. Russel.
 3 Formerly st. s. Howard Reeder.
 4 Formerly st. s. Deuel.
 5 Formerly st. s. Advance.
 6 Formerly st. w. Dubuque.

7 Formerly st. s. William K. Kavanaugh.
 8 Formerly U. S. Q. M. C. st. s. Captain Connell.
 9 Formerly st. w. Magnolia.
 10 Formerly st. s. Unique.
 11 Formerly st. s. Atlantic City.
 12 Formerly st. s. U. S. N. Wabnetta.

Line No.	Service	Crew	Indicated horse-power	Name of owner	Home port	Address of owner
1	Pas.	110	\$4,000	Eastern Steamship Lines (Me.)	Portsmouth, N. H.	Ellot, Ma.
2	Tnk.	42	3,000	United Fruit Tanker Corporation (Del.)	New York, N. Y.	Pier 9, North River.
3	Tow.	11	450	Lamberts Point Tow Boat Co. (Va.)	Norfolk, Va.	N. & W. Pier.
4	Frt.	5	75	James Shawan & Sons	New York, N. Y.	Twenty-seventh Street (B.).
5	Tow.	9	250	Norfolk Dredging Co. (Va.)	Norfolk, Va.	
6	Pas.	25	1,100	Buffalo & Crystal Beach Corporation (N. Y.)	Buffalo, N. Y.	Foot Commercial Street.
7	Frt.	37	1,900	Cannova Steamship Corporation (Del.)	New York, N. Y.	61 Broadway.
8	Frt.	40	\$2,500	United States Shipping Board	Seattle, Wash.	841 Railroad Avenue South.
9	Frt.	20	1,600	Interlake Steamship Co. (Ohio)	Cleveland, Ohio	Union Trust Building.
10	Frt.	41	\$2,800	United States Shipping Board	San Francisco, Calif.	369 Pine Street.
11	Tow.	9	250	Curtis Bay Towing Co. (Md.)	Baltimore, Md.	Continental Building.
12	Frt.	36	2,800	Grace Steamship Co. (Del.)	New York, N. Y.	10 Hanover Square.
13	Tow.	12	800	New York, Philadelphia & Norfolk R. R. Co. (Va.)	Capo Charles, Va.	
14	Pas.	2	900	Eagle Packet Co. (Mo.)	St. Louis, Mo.	Foot Vine Street.
15	Frt.	39	2,600	United States Shipping Board	Baltimore, Md.	22 Light Street.
16	Fer.	6	620	Delaware-New Jersey Ferry Co. (Del.)	Wilmington, Del.	Foot Fourth Street.
17	Fer.	8	1,200	Reading Co. (N. J.)	Philadelphia, Pa.	Reading Terminal.
18	Frt.	2	8	Albert Balow	Grand Haven, Mich.	200 Clinton Street.
19	Frt.	49	2,600	United States Shipping Board	Baltimore, Md.	22 Light Street.
20	Frt.	6	100	Laurel Hill Lighterage Co. (N. J.)	New York, N. Y.	Laurel Hill, N. Y.
21	Frt.	37	\$2,500	United States Shipping Board	Philadelphia, Pa.	Bourse Building.
22	Pas.	20	1,212	California Transportation Co. (Calif.)	San Francisco, Calif.	Pier 3.
23	Frt.	40	1,600	United States Shipping Board	Mobile, Ala.	Customhouse.
24	Pas.	63	858	Streckfus Steamers (Del.)	St. Louis, Mo.	International Life Building.
25	Tow.	9	60	E. Sundbery	New Orleans, La.	Napoleonville, La.
26	Fer.	5	598	New Orleans Coal & Bisso Towboat Co. (Del.)	do.	United Fruit Building.
27	Tow.	15	150	City of New York	New York, N. Y.	Municipal Building.
28	Pas.	5	60	J. D. Sharon	Pensacola, Fla.	Freeport, Fla.
29	Tow.	10	250	Oliver F. Bradford	New Orleans, La.	1223 St. Mary Street.
30	Frt.	17	160	Tennessee River Navigation Co. (Tenn.)	Chattanooga, Tenn.	100 West First Street.
31	Tow.	8	360	Neptuna Line (Del.)	New York, N. Y.	1 Broadway.
32	Tow.	4	75	A. J. Taylor	Washington, D. C.	10th and Water Street SW.
33	Pas.	39	350	California Transportation Co. (Calif.)	San Francisco, Calif.	Pier 3.
34	Tnk.	31	2,800	Standard Oil Co. of California (Calif.)	do.	225 Bush Street.
35	Frt.	24	1,300	Wilson Transit Co. (Ohio)	Cleveland, Ohio	Hockefeller Building.
36	Frt.	41	\$2,500	United States Shipping Board	Philadelphia, Pa.	Bourse Building.
37	Pas.	59	\$2,200	Atlantic & Caribbean Steam Navigation Co. (Del.)	Wilmington, Del.	Du Pont Building.
38	Pas.	87	3,500	do.	do.	do.
39	Tow.	13	289	La Bella Transportation Co. (W. Va.)	Pittsburgh, Pa.	Wheeling, W. Va.
40	Frt.	42	\$2,500	United States Shipping Board	Philadelphia, Pa.	Bourse Building.
41	Frt.	37	\$2,500	Export Steamship Corporation (N. Y.)	New York, N. Y.	25 Broadway.
42	Frt.	18	960	Thames River Line (Del.)	do.	Pier 32 East River.
43	Tow.	20	750	Reading Co. (Pa.)	Philadelphia, Pa.	Reading Terminal.
44	Frt.	22	700	Donovan Steamship Co. (Wash.)	San Francisco, Calif.	582 Market Street.
45	Frt.	36	4,800	Bradley Transportation Co. (W. Va.)	Duluth, Minn.	Rogers City, Mich.
46	Tow.	9	350	Norfolk Lighterage Co. (Va.)	Norfolk, Va.	Foot Commerce Street.
47	Tow.	3	35	Benjamin I. Cowles	Buffalo, N. Y.	360 Ohio Street.
48	Frt.	40	\$2,500	United States Shipping Board	Philadelphia, Pa.	Bourse Building.
49	Frt.	20	400	Sudden & Christenson (Calif.)	San Francisco, Calif.	230 California Street.
50	Frt.	31	1,800	Producers S. S. Co. (Ohio)	Cleveland, Ohio	Leader-News Building.
51	Tow.	5	84	Major Loomis Co.	Elizabeth City, N. C.	Hertford, N. C.
52	Pas.	20	1,000	Gootrich Transit Co. (Del.)	Duluth, Minn.	
53	Tow.	6	455	Southern Transportation Co. (N. J.)	Philadelphia, Pa.	Commercial Trust Co.
54	Frt.	10	250	Buxton Line (Va.)	Norfolk, Va.	
55	Tow.	3	30	William A. Bordeaux	Wilmington, N. C.	604 South Third Street.
56	Tow.	5	125	William J. Wade Sand Co. (N. Y.)	Albany, N. Y.	New Baltimore, N. Y.
57	Frt.	30	1,200	A. H. Bull Steamship Co. (N. J.)	New York, N. Y.	40 West Street.
58	Fer.	4	50	A. C. Johnson	Memphis, Tenn.	Helena, Ark.
59	Frt.	40	\$2,500	United States Shipping Board	Philadelphia, Pa.	Bourse Building.
60	Tnk.	32	\$2,500	Cuba Distilling Co. (W. Va.)	Baltimore, Md.	Curtis Bay, Md.
61	Tow.	6	250	Providence Steamboat Co. (R. I.)	Providence, R. I.	Curry Street.
62	Tow.	11	250	Schwab Lumber & Shingle Co. (La.)	New Orleans, La.	Plaquemine, La.
63	Tow.	6	637	Mesack Towing & Transportation Co. (N. J.)	New York, N. Y.	Pier 59, North River.
64	Pas.	22	450	Morgan's Louisiana & Texas Railroad & Steamship Co. (La.)	New Orleans, La.	Foot Elysian Fields Avenue.

¹¹ Formerly st. s. Queen.
¹² Formerly st. s. Virginia.
^a St. s. Hartford.
^b U. S. O. M. C. Terry.
¹³ Formerly
^c St. s. Hartford.
^d St. s. Charles H. Buckley.

¹⁴ Formerly st. s. Sea King.
¹⁵ Formerly st. s. John Mitchell.
¹⁶ Formerly st. s. Glen Island.
¹⁷ Formerly st. s. Industry.

Steam Vessels

Line No.	Official No.	Signal letters	Rig	Name of vessel	Tonnage		Dimensions			When built	Where built
					Gross	Net	Length	Breadth	Depth		
1	212652	LDSN	St. s.	CARRILLO.....	4,538	2,769	378.8	50.3	29.1	1911	Belfast, Ireland
2	226672		St. s.	Carroll K. West.....	106	45	81.3	20.0	9.0	1919	Morris Heights, N. Y.
3	212581	LDQH	St. s.	CARTAGO.....	4,611	2,801	378.8	49.8	20.6	1908	Belfast, Ireland
4	127605		St. s.	Carter H. Harrison.....	30	20	71.0	16.0	5.2	1901	Chicago, Ill.
5	126281		St. p.	Cartet.....	833	511	171.0	30.7	13.4	1885	Wilmington, Del.
6	223033		St. s.	CARTERET.....	373	226	149.0	32.0	0.6	1923	Chester, Pa.
7	224573		St. w.	CARY-HOOD.....	201	197	139.0	30.0	5.2	1925	Point Pleasant, W. Va.
8	218102	LRGB	St. s.	CASCADE.....	4,839	3,635	380.2	63.1	20.0	1919	Toconon, Wash.
9	215796	LJQP	St. s.	CASCADE.....	1,853	1,109	252.0	43.5	18.9	1917	Toledo, Ohio
10	209586		St. w.	Cascades.....	407	350	160.0	30.3	6.5	1912	Portland, Oreg.
11	125307		St. s.	Casco.....	41	26	76.8	16.8	6.8	1873	Kulghins Point, N. J.
12	210292	LTVP	St. s.	CASEY.....	5,017	3,091	390.0	54.2	27.8	1919	Hog Island, Pa.
13	200856	KTCB	St. s.	CASPAR.....	739	478	175.5	31.0	14.5	1904	Alameda, Calif.
14	204919	KWMI	St. s.	CASPAR.....	618	362	175.1	38.3	12.4	1907	Aberdeen, Wash.
15	218655	LSFW	St. s.	CASPER.....	4,975	3,051	390.0	51.2	27.6	1919	Hog Island, Pa.
16	209518	LCHB	St. s.	CASPIAN.....	125	85	80.6	21.6	10.2	1912	Camden, N. J.
17	126421		St. s.	Cassio.....	31	15	69.0	14.0	6.1	1887	New London, Conn.
18	220574	MHKD	St. s.	CASSIUS.....	5,030	3,105	390.0	51.2	27.8	1920	Hog Island, Pa.
19	220630	MBNC	St. s.	CASSTAN.....	5,030	3,105	390.0	51.2	27.8	1920	do.
20	206252		St. s.	CASSTANET.....	46	32	69.3	14.4	7.6	1909	Ferrysburg, Mich.
21	126552		St. s.	Castino.....	69	35	71.1	14.5	5.0	1889	Brewer, Me.
22	217860	LQRC	St. s.	CASTLE TOWN.....	3,321	2,029	321.7	50.0	21.6	1919	Gloucester City, N. J.
23	220629	MHLW	St. s.	CATAHOULA.....	5,030	3,105	390.0	51.2	27.8	1920	Hog Island, Pa.
24	223907	MFNS	St. s.	CATALINA.....	1,766	1,161	285.2	52.1	18.8	1924	Los Angeles, Calif.
25	211941		St. s.	CATAHACT.....	185	125	89.4	25.0	12.3	1914	Baltimore, Md.
26	127168	KMWJ	St. s.	CATAWISSA.....	558	352	158.0	29.0	18.0	1896	Wilmington, Del.
27	222841		St. w.	Catharine (composite).....	95	70	112.2	25.4	3.4	1923	Portland, Oreg.
28	201332		St. w.	Catharine.....	89	86	126.7	25.0	3.6	1904	Churlington, Ohio
29	216916	LMGC	St. s.	CATHERINE.....	2,121	1,278	250.5	43.7	20.0	1918	Mantowoc, Wis.
30	221971		St. s.	Catherine.....	12	8	40.7	8.8	4.7	1922	Zanesville, Ohio
31	216216	LKNW	St. s.	Catherine D.....	2,224	1,021	242.0	41.6	24.1	1913	Bellingham, Wash.
32	221516		St. s.	Catherine Carroll.....	85	58	68.6	22.0	8.8	1921	Tottenville, N. Y.
33	127134		St. w.	Catherine Davis.....	334	210	135.6	26.5	4.0	1890	Marletta, Ohio
34	216488	LKWR	St. s.	CATHERINE WELLS.....	2,873	1,658	309.2	48.2	21.5	1918	Wilmington, Del.
35	204835	KWLS	St. s.	CATHERINE G. SUDEN.....	2,052	1,218	277.0	43.0	17.3	1907	Newport News, Va.
36	219196	LTPC	St. s.	CATHAMET.....	5,869	3,635	410.5	54.2	29.2	1919	Seattle, Wash.
37	219956	LWKQ	St. s.	CATHWOOD.....	7,072	4,390	435.0	56.0	32.0	1920	Alameda, Calif.
38	212927		St. s.	CATSKILL.....	1,400	952	185.7	38.7	16.1	1914	Newburgh, N. Y.
39	223190		St. s.	CATSKILL.....	652	413	186.0	40.4	11.4	1921	Mariners Harbor, N. Y.
40	223977		St. s.	CAUENS.....	1,280	614	163.2	41.0	20.0	1905	Greenport, N. Y.
41	214559	LOMN	St. s.	CAUTO.....	3,570	2,160	351.0	47.0	24.7	1916	Seattle, Wash.
42	220287	LWVH	St. s.	CAYO MAMU.....	1,925	1,035	249.8	37.7	14.8	1920	Mantowoc, Wis.
43	220781	MBTJ	St. s.	CAYUGA.....	2,309	1,440	251.0	43.6	22.2	1920	Wyandotte, Mich.
44	127766		St. p.	Cazadero.....	1,682	991	228.5	38.0	17.0	1903	Alameda, Calif.
45	201163		St. s.	Cecil.....	59	40	70.0	17.3	7.0	1904	Solomons, Md.
46	204205		St. s.	Cecil W.....	11	9	35.5	10.5	4.0	1905	Northport, Mich.
47	220259	LWTP	St. s.	CECIL COUNTY.....	7,611	4,678	431.0	59.2	33.4	1920	Baltimore, Md.
48	202553		St. w.	Cecil N. Bean.....	198	179	130.0	37.8	3.9	1905	Mable, Ala.
49	126023		St. s.	Cecilia.....	98	49	92.2	20.0	8.0	1882	Camden, N. J.
50	220762	MBSP	St. s.	CEDARHURST.....	5,030	3,105	390.0	51.2	27.8	1920	Hog Island, Pa.
51	217299	LPBT	St. s.	CEDAR SPRING.....	2,314	1,418	251.0	43.6	22.2	1918	Duluth, Minn.
52	126132		St. s.	Celestine.....	23	11	50.1	11.4	6.3	1883	Newburgh, N. Y.
53	211948	LDJM	St. s.	Cello.....	913	576	202.3	40.2	11.7	1913	St. Helens, Oreg.
54	211815		St. w.	Celma.....	177	177	145.5	21.5	4.4	1913	Hruszle, Ky.
55	227589	MBFD	St. s.	CELTIC.....	3,896	2,353	371.8	41.2	27.2	1891	Belfast, Ireland
56	210283	LTVH	St. s.	CENTAURUS.....	5,550	3,418	409.8	51.2	27.7	1919	Portland, Oreg.
57	209789		St. s.	CENTRAL.....	98	40	82.0	21.0	10.3	1912	Ferrysburg, Mich.
58	218011		St. s.	Central.....	36	21	60.2	18.5	4.8	1910	Clinton, Wash.
59	224995		St. s.	Central H.....	59	49	69.0	23.6	7.8	1921	do.
60	2931		St. s.	Central States.....	63	31	73.0	18.0	8.4	1872	Brooklyn, N. Y.
61	127718	KSEF	St. s.	Centralia.....	187	321	160.5	36.0	12.5	1902	Alameda, Calif.
62	217869	LQRH	St. s.	Centurion.....	415	197	142.0	31.0	14.4	1919	South Somerset, Mass.
63	125201		St. p.	Cepheus.....	882	578	213.0	32.3	11.5	1881	Chester, Pa.
64	217171	LPND	St. s.	CERBALVO.....	2,323	1,391	251.0	43.6	22.2	1918	Duluth, Minn.
65	212620		St. s.	Ceres.....	611	390	137.2	35.1	16.0	1914	Wilmington, Del.
66	217802	LOMH	St. s.	CEROSCO.....	2,323	1,391	251.0	43.6	22.2	1919	Duluth, Minn.
67	221114	MCPB	St. s.	CERRO-AZUL.....	8,876	5,540	480.5	66.0	36.8	1921	Chester, Pa.
68	221120	MCPH	St. s.	CERRO-EBANO.....	8,880	5,543	480.5	66.0	36.8	1921	do.
69	125903		St. p.	Cetus.....	817	580	213.3	32.0	10.0	1881	Philadelphia, Pa.

1 Formerly British st. s. Carrillo.
 2 Formerly U. S. Navy No. 79.
 3 Formerly U. S. Navy No. 79.
 4 Formerly British st. s. Cartago.
 5 Formerly st. p. Colorado.
 6 Formerly st. s. a War Rille.
 7 Formerly st. s. b Lakebridge.

8 Formerly st. s. a Charles A. Warren.
 9 Formerly st. s. b Casco.
 10 Formerly st. s. c Bruce A. Columbus.
 11 Formerly st. s. d Nashuaak.
 12 Formerly st. s. e Capistrano.
 13 Formerly st. s. f Lake Greenwood.
 14 Formerly st. s. g Garibaldi.

Steam Vessels

Line No.	Service	Crew	Indicated horse-power	Name of owner	Home port	Address of owner
1	Pas.	90	3,050	United Fruit Steamship Corporation (Del.)	New York, N. Y.	17 Battery Place.
2	Tow.	5	400	Grynes Engineering Co. (N. J.)	do.	1 Exchange Place, Jersey City, N. J.
3	Pas.	78	3,000	United Fruit Steamship Corporation (Del.)	New York, N. Y.	17 Battery Place.
4	Pas.	5	115	James Rolson	Chicago, Ill.	1416 North Kedzie Boulevard.
5	Fer.	6	600	Carteret Ferry Corporation (N. J.)	New York, N. Y.	17 Battery Place.
6	Tnk.	7	400	Mexican Petroleum Corporation (Me.)	do.	120 Broadway.
7	Fer.	5	150	Calro City Ferry Co. (Ill.)	St. Louis, Mo.	Calro, Ill.
8	Frt.	50	2,500	United States Shipping Board	Tacoma, Wash.	
9	Frt.	26	1,200	E. K. Wood Lumber Co. (Calif.)	San Francisco, Calif.	1 Drumm Street.
10	Tow.	10	850	Shaver Transportation Co. (Oreg.)	Portland, Oreg.	180 Davis Street.
11	Tow.	0	140	Arundel Corporation (Md.)	Baltimore, Md.	Pier 2, Pratt Street.
12	Frt.	38	2,500	United States Shipping Board	Philadelphia, Pa.	Bonroo Building.
13	Frt.	19	700	Remco Steamship Co. (Calif.)	San Francisco, Calif.	582 Market Street.
14	Frt.	18	450	Caspar Lumber Co. (Calif.)	do.	Do.
15	Frt.	33	2,500	American Seacote Line (Del.)	New York, N. Y.	5 Broadway.
16	Tow.	0	350	Tugboat Casplan Co. (Del.)	Philadelphia, Pa.	111 Walnut Street.
17	Tow.	5	111	Louis Lubchansky	New London, Conn.	40 Howard Street.
18	Tnk.	32	2,500	Cuba Distilling Co. (W. Va.)	Baltimore, Md.	Curtis Bay, Md.
19	Tnk.	34	2,500	Steamer Castana Corporation (N. Y.)	New York, N. Y.	565 Fifth Avenue.
20	Fsh.	3	69	Ranney Fisheries Co. (Ohio)	Cleveland, Ohio	Lorain, Ohio.
21	Pas.	4	50	Leighton W. Coombs	Belfast, Me.	Islesboro, Mo.
22	Frt.	26	1,650	Charles Nelson Co. (Calif.)	San Francisco, Calif.	230 California Street.
23	Tnk.	32	2,500	Cuba Distilling Co. (W. Va.)	Baltimore, Md.	Curtis Bay, Md.
24	Pas.	70	3,600	Wilmington Transportation Co. (Calif.)	Los Angeles, Calif.	Wilmington, Calif.
25	Frb.	20	550	Mayor and city council (Md.)	Baltimore, Md.	City Hall.
26	Tow.	10	1,000	Reading Co. (Pa.)	Philadelphia, Pa.	Reading Terminal.
27	Tow.	6	325	Columbia Contract Co. (Oreg.)	Portland, Oreg.	234 Salmon Street.
28	Tow.	6	110	Ohio River Gravel Co. (W. Va.)	Pittsburgh, Pa.	Parkersburg, W. Va.
29	Frt.	30	1,650	A. H. Hull Steamship Co. (N. J.)	New York, N. Y.	40 West Street.
30	Pas.	3	15	Bernard R. Le Roy	Cincinnati, Ohio	Zanesville, Ohio.
31	Fsh.	22	1,600	Pacific American Fisheries (Me.)	Seattle, Wash.	South Bellingham, Wash.
32	Tow.	6	250	Carroll Towing Co. (N. Y.)	New York, N. Y.	Pier 5, Bush Docks (N. Y.)
33	Tow.	13	276	Island Creek Coal Co. (Me.)	Cincinnati, Ohio	623 Dixie Terminal Bldg.
34	Frt.	33	1,600	Baltimore & Carolina Steamship Co. (Md.)	Baltimore, Md.	Pier 5, Pratt Street.
35	Frt.	22	1,400	Sinden & Christenson (Calif.)	San Francisco, Calif.	230 California Street.
36	Frt.	41	2,800	United States Shipping Board	Seattle, Wash.	341 Railroad Avenue South.
37	Tnk.	37	3,100	Union Oil Co. of California (Calif.)	Los Angeles, Calif.	Union Oil Building.
38	Fer.	8	1,600	New York Central R. R. Co. (N. Y.)	New York, N. Y.	Grand Central Station.
39	Frt.	22	400	Catskill Evening Line (Del.)	do.	Pier 41, North River.
40	Drp.	26	725	R. A. Perry	do.	3401 Woolworth Building.
41	Frt.	48	2,500	New York & Cuba Mail Steamship Co. (Me.)	do.	Foot Wall Street.
42	Frt.	27	2,000	Cayo Mambi Steamship Corporation (Del.)	Chicago, Ill.	61 Broadway.
43	Frt.	24	1,300	Cayuga Transportation Co. (Ind.)	San Francisco, Calif.	Bay City, Mich.
44	Fer.	14	1,600	Northwestern Pacific R. R. Co. (Calif.)	Baltimore, Md.	61 Pine Street.
45	Tow.	4	250	Chesapeake Lightering & Towing Co. (Md.)	Grand Haven, Mich.	Keyser Building.
46	Fsh.	4	25	Walton S. Wilson	Northport, Mich.	Northport, Mich.
47	Tnk.	35	2,750	Oil Transport Co. (Del.)	Baltimore, Md.	1600 Continental Building.
48	Fer.	11	250	John R. Drackett	Morgan City, La.	
49	Tow.	6	300	Ella Ann Lockwood	Charleston, S. C.	12 H Rutledge Avenue.
50	Tnk.	33	2,500	Steamer Cedarhurst Corporation (N. Y.)	New York, N. Y.	465 Fifth Avenue.
51	Frt.	37	1,250	United States Shipping Board	Norfolk, Va.	Army Base.
52	Tow.	3	75	Mobile & Gulf Navigation Co. (Ala.)	Mobile, Ala.	Foot Puhetto Street.
53	Pas.	30	600	Charles R. McCormick Lumber Co. (Del.)	San Francisco, Calif.	215 Market Street.
54	Pas.	7	205	Cumberland Transportation Co. (Ky.)	Louisville, Ky.	Burnside, Ky.
55	Frt.	61	2,200	Robert Dollar Co. (Calif.)	San Francisco, Calif.	341 California Street.
56	Frt.	36	2,800	Planet Steamship Corporation (Me.)	New York, N. Y.	39 Portland Street.
57	Tow.	8	540	Michigan Limestone & Chemical Co. (Mich.)	Detroit, Mich.	732 Blue Bank Building.
58	Fer.	2	45	Whiteoak County (Wash.)	Seattle, Wash.	Bellingham, Wash.
59	Fer.	2	100	Whidbey Island Ferry Lines (Wash.)	do.	Everett, Wash.
60	Tow.	7	50	McCaeren Towing Line (N. J.)	New York, N. Y.	60 Pearl Street.
61	Frt.	18	475	Bayside Redwood Co. (Calif.)	San Francisco, Calif.	216 Pine Street.
62	Tow.	20	1,000	United States Shipping Board	Houston, Tex.	
63	Pas.	21	600	Iron Steamboat Co. of New Jersey (N. J.)	New York, N. Y.	Pier 1, North River.
64	Frt.	27	1,250	United States Shipping Board	do.	45 Broadway.
65	Msc.	27	370	International Elevating Co. (N. J.)	do.	101 Produce Exchange.
66	Frt.	6	1,250	United States Shipping Board	do.	45 Broadway.
67	Tnk.	48	4,300	Pan American Petroleum & Transport Co. (Del.)	Los Angeles, Calif.	714 West Tenth Street.
68	Tnk.	45	4,300	do.	do.	Do.
69	Pas.	21	1,605	Iron Steamboat Co. of New Jersey (N. J.)	New York, N. Y.	Pier 1, North River.

Formerly st. s. George W. Fenwick
 a Mary E. Staples.
 Formerly st. w. b. Alma.
 c Henry Burke.

Formerly st. s. a British st. s. Celtic King.
 b U. S. Navy st. s. Celtic.
 Formerly st. s. Wm. J. McCarthy.
 Formerly st. s. Baltic.

Line No.	Official No.	Signal letters	Rtg	Name of vessel	Tonnage		Dimensions			When built	Where built
					Gross	Net	Length	Breadth	Depth		
1	200371		St. s.	¹ CETUS.....+	4,390	2,952	416.0	50.0	23.0	1903	Superior, Wis.
2	218075	LRDW	St. s.	CHAMBERINO.....+	2,323	1,394	251.0	43.0	22.2	1910	Duluth, Minn.
3	127335		St. s.	Champion.....	312	159	122.7	35.2	11.1	1899	Tottenville, N. Y.
4	206918		St. s.	Champion.....	70	42	88.5	22.0	5.8	1909	Hoquiam, Wash.
5	127579		St. w.	Champion No. 3.....	66	60	98.9	25.7	3.5	1901	Mason City, W. Va.
6	207144	LBJD	St. s.	Chancellor.....	383	187	122.0	36.5	11.9	1910	Tottenville, N. Y.
7	127091		St. s.	Channing.....	51	28	60.3	17.0	7.0	1895	Boston, Mass.
8	218070	LRFB	St. s.	CHANTIER.....+⊕	2,323	1,394	251.0	43.0	22.2	1919	Duluth, Minn.
9	218070	LRDP	St. s.	CHAPAREL.....+	2,323	1,391	251.0	43.0	22.2	1919	do.
10	200657		St. w.	Chaperon.....	98	98	110.0	24.0	4.5	1904	Clinton, Iowa.
11	214913	LHRC	St. s.	CHAPMAN BIOS.....	472	321	130.8	35.0	12.0	1917	Elizabethport, N. J.
12	219958	LWKS	St. s.	CHAPPAQUA.....+⊕	4,755	2,912	377.0	52.0	26.8	1920	Shooters Island, N. Y.
13	218732	LSKB	St. s.	² CHARCAS.....□+⊕	5,555	3,457	410.5	51.3	27.2	1919	Los Angeles, Calif.
14	212003		St. s.	Charles I.....	61	22	61.8	16.0	7.7	1914	Erle, Pa.
15	218628	LSFO	St. s.	³ CHARLES CHRISTENSON.....□+⊕	5,630	3,495	469.7	54.2	27.7	1919	Seattle, Wash.
16	127365	KPIW	St. s.	CHAS. CLARKE.....□	211	141	103.0	22.0	11.8	1899	Camden, N. J.
17	145780		St. s.	⁴ CHARLES DONNELLY.....	3,705	3,076	393.4	47.0	25.0	1898	Wyndotte, Mich.
18	225613		St. s.	Charles Frank.....	28	23	47.3	13.4	4.7	1920	Manistee, Mich.
19	211352		St. s.	CHARLES HEIDEN.....	717	446	151.5	35.2	14.0	1913	Ecorse, Mich.
20	203918		St. s.	CHARLES HUBBARD.....	4,810	4,287	438.7	52.0	23.0	1907	Toledo, Ohio.
21	214207		St. s.	Charles Loesch.....	22	14	52.5	15.7	5.2	1916	Erle, Pa.
22	126621		St. p.	Charles Macalester.....	624	462	195.0	30.0	10.0	1890	Wilmington, Del.
23	213073		St. s.	Charles McNeill.....	69	47	61.7	18.5	8.8	1915	do.
24	213899	LFSR	St. s.	CHARLES PRATT.....□⊕	8,982	5,611	500.0	68.0	27.0	1916	Newport News, Va.
25	214165		St. p.	Charles Van Duinme.....	789	551	152.8	36.9	11.0	1916	Henteln, Calif.
26	00858		St. s.	⁵ Charles A. Kennedy.....	40	20	72.0	15.0	6.2	1876	Chester, Pa.
27	208135		St. s.	Chur es A. Potter.....	21	17	50.5	14.2	6.2	1910	Ashtabula, Ohio.
28	227031		St. s.	Charles C. Donoghue.....+	756	514	161.8	40.8	15.0	1926	Quincy, Mass.
29	225090		St. s.	CHARLES C. WEST.....	6,611	5,001	456.2	60.1	29.1	1925	Manitowoc, Wis.
30	201711		St. s.	⁶ Charles D. McAllister.....□	161	110	93.7	25.5	10.3	1905	Tottenville, N. Y.
31	212710	LDVF	St. s.	⁷ CHARLES E. HARWOOD.....□⊕	2,990	1,738	330.0	45.1	26.3	1913	Walker-on-Tyne, Eng-land.
32	201016		St. s.	CHARLES E. WILLIAMS.....	98	67	75.4	21.0	10.5	1907	Ferrysburg, Mich.
33	76960		St. s.	⁸ Charles F. Bickel.....	32	16	53.8	15.0	6.2	1891	Jersey City, N. J.
34	125974		St. s.	⁹ Chas. F. Clew.....	26	18	52.0	14.0	5.4	1881	Lockport, N. Y.
35	221812		St. w.	CHARLES F. RICHARDSON.....	803	511	207.0	45.0	6.5	1921	Hays, Pa.
36	226114	MOJB	St. s.	CHARLES G. BLACK.....□+⊕	14,305	9,161	550.3	72.2	43.7	1921	Sparrows Point, Md.
37	129653		St. s.	Charles H. Boudley.....	801	621	201.0	37.0	13.0	1899	West Bay City, Mich.
38	220711	MBRD	St. s.	CHARLES H. CRAMP.....□+⊕	6,220	3,812	401.0	53.9	26.2	1920	Philadelphia, Pa.
39	127290		St. w.	Chas. H. Hamilton.....	595	297	190.0	38.0	5.5	1897	St. Michael, Alaska.
40	225206		St. s.	Charles H. Markham.....□	108	73	78.0	21.9	9.9	1925	Milford, Del.
41	85030		St. s.	¹⁰ Charles J. Baker.....	19	9	52.5	13.0	0.5	1880	Baltimore, Md.
42	201054	RTFC	St. s.	Charles J. Colonna.....	218	101	124.1	22.0	10.5	1901	Herkley, Va.
43	225561		St. s.	CHARLES J. CONNELL.....	99	67	79.8	21.1	11.3	1926	Manitowoc, Wis.
44	127440		St. s.	¹¹ Chas. J. Davis.....	40	27	60.0	16.2	7.0	1900	New Baltimore, N. Y.
45	224518		St. w.	CHARLES J. MILLER.....	220	220	130.0	32.0	5.0	1925	Jeffersonville, Ind.
46	214499		St. s.	¹² CHARLES L. HUTCHINSON.....⊕	7,215	5,505	550.0	58.0	32.0	1916	Superior, Wis.
47	217203	LNRS	St. s.	¹³ CHARLES L. O'CONNOR.....+⊕	2,351	1,433	253.4	43.7	25.1	1918	Ecorse, Mich.
48	217130	LNMB	St. s.	CHARLES M. EVEREST.....□⊕	5,372	3,238	411.0	53.4	31.2	1918	Wilmington, Del.
49	208515		St. s.	Charles M. Grolner.....	55	23	67.2	18.4	7.0	1911	Portland, Ore.
50	211740		St. s.	Charles M. Hyttel.....	62	42	61.0	15.0	0.0	1913	Sturgeon Bay, Wis.
51	223200		St. s.	CHARLES M. SCHWARZ.....+⊕	7,635	6,206	586.3	60.2	28.0	1923	Cleveland, Ohio.
52	127752		St. s.	CHARLES M. WARNER.....	3,812	2,733	370.0	48.0	24.0	1903	Chicago, Ill.
53	127510		St. s.	Charles M. Whitlock.....	49	31	82.0	14.7	4.0	1901	Point Caswell, N. C.
54	201390		St. s.	CHARLES O. JENKINS.....	6,285	4,827	501.0	51.2	31.0	1907	Wyndotte, Mich.
55	211589	LDHP	St. s.	Charles P. Greenough.....	290	145	128.5	27.4	15.3	1913	Rockland, Me.
56	126808		St. s.	Charles P. Stricker.....	22	15	50.8	13.5	0.2	1892	Imfufo, N. Y.
57	220134	MBHF	St. s.	¹⁴ CHARLES H. MCCORMICK.....□+⊕	6,094	3,810	401.4	53.2	31.0	1920	Vanhooker, Wash.

¹ Formerly st. s. ^a Henry S. Hill.
^b Cetus.
^c Samuel H. Squiro.
² Formerly st. s. West Inskip.
³ Formerly st. s. West Hepburn.
⁴ Formerly st. s. Troy.

⁵ Formerly st. s. Mary Ann.
^a William J. Tully.
^b Cristobal.
⁶ Formerly st. s. Phoenix.
^d Charles Henry McWilliams.
^e Bouker No. 3.

Steam Vessels

Line No.	Service	Crew	Indicated horse-power	Name of owner	Home port	Address of owner
1	Frt.	28	1,300	Interlake Steamship Co. (Ohio)	Cleveland, Ohio	Union Trust Building.
2	Frt.	21	1,250	United States Shipping Board	New York, N. Y.	45 Broadway.
3	Wrk.	9	600	Merritt-Chapman & Scott Corporation (Del.)	do.	17 Battery Place.
4	Tow.	4	200	Pioneer Tug Boat Co. (Wash.)	Seattle, Wash.	Hoquiam, Wash.
5	Fer.	3	250	Alason City & Pomeroy Ferry Co. (W. Va.)	Pittsburgh, Pa.	Alason City, W. Va.
6	Wrk.	8	550	Merritt-Chapman & Scott Corporation (Del.)	New York, N. Y.	17 Battery Place.
7	Tow.	6	150	New Jersey Shipbuilding & Dredging Co. (N. J.)	do.	50 Broad Street.
8	Frt.	41	1,350	United States Shipping Board	do.	45 Broadway.
9	Frt.	37	1,250	do.	do.	Do.
10	Tow.	15	300	J. W. Menke	Cincinnati, Ohio	108 East Pearl Street.
11	Wrk.	5	740	Merritt-Chapman & Scott Corporation (Del.)	New York, N. Y.	17 Battery Place.
12	Frt.	51	2,500	United States Shipping Board	do.	45 Broadway.
13	Frt.	45	2,600	Grace Steamship Co. (Del.)	do.	10 Hanover Square.
14	Fsh.	6	70	O. P. Andrews	Erle, Pa.	625 West Eighth Street.
15	Frt.	35	2,500	Christenson Steamship Co. (Calif.)	San Francisco, Calif.	230 California Street.
16	Frb.	12	650	City of Galveston	Galveston, Tex.	City Hall.
17	Frt.	19	1,192	Great Lakes Transit Corporation (N. Y.)	Buffalo, N. Y.	221 Erie Street.
18	Fsh.	4	30	Charles Hendricksen, Jr.	Grand Haven, Mich.	Charlevoix, Mich.
19	Frt.	12	460	Detroit Materials & Transportation Co. (Mich.)	Detroit, Mich.	Transportation Building.
20	Frt.	22	2,000	Great Lakes Steamship Co. (Del.)	Oswego, N. Y.	Keith Building, Syracuse, N. Y.
21	Fsh.	6	40	Eugene Loesch	Erle, Pa.	336 East Twelfth Street.
22	Pass.	18	1,150	Mount Vernon & Marshall Hall Steamboat Co. (Va.)	Washington, D. C.	Seventh Street Wharf SW.
23	Tow.	4	150	East River Towing Co. (N. Y.)	New York, N. Y.	17 Battery Place.
24	Tnk.	40	3,200	Standard Shipping Co. (Del.)	Wilmington, Del.	7 West Tenth Street.
25	Fer.	6	300	Richmond & San Rafael Ferry & Transportation Co. (Calif.)	San Francisco, Calif.	Sixteenth Street Wharf.
26	Tow.	4	150	Elizabeth Co. (Del.)	Newark, N. J.	Elizabeth, N. J.
27	Fsh.	3	45	George B. Leihelsler	Sandusky, Ohio	Vernillon, Ohio.
28	Fer.	7	1,100	City of Boston	Boston, Mass.	City Hall.
29	Frt.	39	2,030	Rockport Steamship Co. (Del.)	Cleveland, Ohio	Rockefeller Building.
30	Tow.	6	960	James P. McAllister	New York, N. Y.	17 State Street.
31	Tnk.	37	1,000	Pan American Petroleum & Transport Co. (Del.)	Los Angeles, Calif.	714 West Tenth Street.
32	Tow.	6	600	Great Lakes Dredge & Dock Co. (N. J.)	Duluth, Minn.	First National Bank Building.
33	Tow.	4	100	Flannery Towing Line (N. Y.)	New York, N. Y.	Caro Flannery Towing Line, 11 Moore Street.
34	Tow.	6	110	William Beauvais	Grand Haven, Mich.	Muskegon, Mich.
35	Tow.	40	1,500	West Kentucky Coal Co. (N. J.)	Paducah, Ky.	City National Bank Bldg.
36	Tnk.	43	4,400	Standard Shipping Co. (Del.)	Wilmington, Del.	7 West Tenth Street.
37	Frt.	13	800	Bradley Transportation Co. (Ind.)	Chicago, Ill.	Bay City, Mich.
38	Frt.	38	3,000	Nautlius Steamship Corporation (N. Y.)	New York, N. Y.	20 Beaver Street.
39	Pass.	32	210	American Yukon Navigation Co. (W. Va.)	Juneau, Alaska	Skagway, Alaska.
40	Tow.	8	350	Ocean Steamship Co. of Savannah (Ga.)	New York, N. Y.	Pier 52, North River.
41	Tow.	4	100	Atlantic Transport Co. (W. Va.)	Baltimore, Md.	Chamber of Commerce Building.
42	Fsh.	8	450	Seaboard Oil & Guano Co. (Va.)	Heedville, Va.	Mills, Va.
43	Tow.	11	400	Fitz Simons & Connell Dredge & Dock Co. (Ill.)	Chicago, Ill.	10 South La Salle Street
44	Tow.	6	100	F. J. Bauer Towing Line (N. Y.)	New York, N. Y.	83 Commercial Street (B.).
45	Fer.	12	185	Mississippi River Ferry Co. (Tenn.)	Haton Rouge, La.	Vicksburg, Miss.
46	Frt.	33	2,000	Pioneer Steamship Co. (Ohio)	Cleveland, Ohio	1508 Rockefeller Building.
47	Frt.	27	1,350	M. & J. Tracy (N. Y.)	New York, N. Y.	1 Broadway.
48	Tnk.	33	2,000	Vacuum Oil Co. (N. Y.)	do.	61 Broadway.
49	Tow.	3	300	Hockett Digger Co. (Oreg.)	Portland, Oreg.	Foot East Clay Street.
50	Fsh.	6	78	Charles M. Hytel, sr.	Milwaukee, Wis.	Racine, Wis.
51	Frt.	31	2,200	Interlake Steamship Co. (Ohio)	Cleveland, Ohio	Union Trust Building.
52	Frt.	21	1,200	Great Lakes Dredge & Dock Co. (N. J.)	Duluth, Minn.	First National Bank.
53	Pass.	33	35	D. J. Black	Wilmington, N. C.	209 South Street.
54	Frt.	32	1,650	Jenkins Steamship Co. (Ohio)	Cleveland, Ohio	Union Trust Building.
55	Tow.	14	950	Mystle Steamship Co. (Mass.) (trustee)	Boston, Mass.	250 Stuart Street.
56	Fsh.	3	60	Betz & Lockhart Fish Co. (Mich.)	Port Huron, Mich.	Au Sable, Mich.
57	Frt.	35	2,500	Chas. H. McCormick Lumber Co. (Del.)	San Francisco, Calif.	215 Market Street.

¹ Formerly British st. s. Charles E. Harwood.

² J. & J. McCarthy.

³ Formerly st. s. b. Frankle.

⁴ Success.

⁵ Formerly st. s. Charles C. Ryan.

¹⁰ Formerly st. s. George J. Norris.

¹¹ Formerly st. s. Chas. J. Reno.

¹² Formerly st. s. St. Trevor Dawson.

¹³ Formerly st. s. Costilla.

¹⁴ Formerly st. s. Apus.

Steam Vessels

Line No.	Official No.	Signal letters	Rig	Name of vessel	Tonnage		Dimensions			When built	Where built
					Gross	Net	Length	Breadth	Depth		
							Feet	Feet	Feet		
1	213612		St. s.	Chas. R. Norman	165	92	83.2	29.2	9.8	1915	West New Brighton, N. Y.
2	219432		St. w.	Charles R. Wilson	146	116	128.0	22.6	4.0	1910	Paducah, Ky.
3	202889		St. s.	CHARLES S. HERARD	6,291	4,851	504.0	64.0	30.0	1606	Cleveland, Ohio
4	201283		St. s.	Charles T. Gallagher	90	52	85.4	21.8	0.8	1601	South Portland, Me.
5	222620		St. p.	Charles W. Galloway	587	370	140.8	34.1	12.8	1922	Wilmington, Del.
6	215691		St. p.	Charles Henry Stone	27	21	61.8	19.0	3.2	1917	Point Pleasant, W. Va.
7	126201		St. s.	Charley Ferris	51	27	69.8	17.0	8.8	1884	Oswego, N. Y.
8	200047		St. s.	Charlie	10	5	43.0	11.6	5.0	1903	St. George, Me.
9	22380		St. s.	Charlie O. Smith	63	43	71.0	17.0	8.3	1863	Cleveland, Ohio
10	126619		St. s.	Charleston	141	109	92.9	17.7	9.2	1890	Buffalo, N. Y.
11	127461		St. w.	Charlotte	171	171	160.0	31.0	4.0	1900	Brownsville, Pa.
12	209920		St. s.	Charlotte	41	28	62.0	17.0	6.6	1912	Erie, Pa.
13	210308		St. s.	Charlotte	39	27	83.3	16.8	5.2	1912	Buffalo, N. Y.
14	85171		St. p.	Charlotte-Essey	207	105	95.0	21.6	9.0	1869	Athens, N. Y.
15	212853	LDQB	St. s.	CHARLTON HALL	4,853	3,012	400.0	60.0	27.2	1907	Port Glasgow, Scotland.
16	126487		St. p.	CHATEAUGAY	405	255	196.0	29.7	9.4	1889	Shelburne, Vt.
17	96148		St. s.	CHATHAM	1,266	831	210.2	40.2	16.7	1911	Newburgh, N. Y.
18	225471	MGBN	St. s.	CHATHAM	5,649	3,456	350.7	62.2	16.0	1926	Newport News, Va.
19	207695		St. s.	CHATTANOOGA	47	32	61.0	16.0	8.0	1910	Lorain, Ohio
20	221643	MDFN	St. s.	CHATTANOOGA CITY	5,686	3,470	424.2	60.2	26.5	1921	Chickasaw, Ala.
21	211290	LDHG	St. s.	CHAUNCEY M. DEFEW	652	282	185.1	35.6	13.5	1913	Bath, Me.
22	76922		St. s.	CHAUTAUQUA	1,372	632	200.6	45.8	15.9	1901	Philadelphia, Pa.
23	218689	LMFD	St. s.	CHEAULIP	4,839	3,588	380.6	53.1	27.0	1918	Tacoma, Wash.
24	127693	KSHL	St. s.	CHEEKTOWAGA	331	160	126.3	21.7	15.3	1902	Port Richmond, N. Y.
25	127527	KQSP	St. s.	Chehalls	663	421	183.3	37.5	14.8	1901	Fairhaven, Calif.
26	126929		St. s.	Chelsea	333	181	140.4	34.2	10.8	1862	Wilmington, Del.
27	223222		St. s.	CHELSEA	1,028	694	189.6	36.1	14.7	1923	do
28	227061	MQQW	St. s.	CHELSEA	598	246	170.0	30.0	15.7	1919	Middleboro, England
29	127340		St. s.	CHELTHENHAM	113	77	84.3	19.0	0.2	1899	Philadelphia, Pa.
30	219022	LTFC	St. s.	CHEPAGONA	6,035	4,475	402.4	63.1	32.0	1919	Seattle, Wash.
31	125638		St. s.	Cherokee	40	20	68.0	16.2	7.6	1877	Baltimore, Md.
32	210246		St. w.	Cherokee	711	669	170.2	40.2	7.0	1912	Oakland, Calif.
33	223061		St. w.	Cherokee	52	52	105.6	29.0	3.0	1903	Knoxville, Tenn.
34	224612	MFSB	St. s.	CHEROKEE	5,896	3,514	387.5	54.3	20.0	1925	Newport News, Va.
35	3704		St. p.	CHESAPEAKE	1,021	765	192.0	36.0	14.6	1897	Wilmington, Del.
36	127757		St. s.	Chesapeake	117	83	125.0	19.6	8.5	1903	Baltimore, Md.
37	204320		St. w.	Chesapeake	246	216	113.2	35.6	6.1	1901	Point Pleasant, W. Va.
38	224249		St. s.	Chesapeake	99	52	80.9	21.0	0.1	1919	Sharptown, Md.
39	212418		St. p.	Cheslyme	50	32	51.3	26.6	3.5	1911	New London, Conn.
40	127620		St. s.	CHESTER	449	285	140.5	27.0	0.7	1902	Chester, Pa.
41	204938		St. s.	CHESTER	263	179	100.2	30.4	11.4	1908	Port Richmond, N. Y.
42	220897	MBDQ	St. s.	CHESTER KIWANIS	5,502	3,393	460.7	64.2	30.4	1920	Chester, Pa.
43	127379		St. s.	CHESTER W. CHAPIN	2,868	1,822	312.0	61.0	16.9	1899	Sparrows Point, Md.
44	218578	LJMK	St. s.	CHESTER SUN	6,660	4,001	429.3	63.2	31.4	1918	Chester, Pa.
45	219107	LVDK	St. s.	CHESTER VALLEY	5,678	3,110	390.0	64.2	27.8	1919	Hog Island, Pa.
46	217623	LQHR	St. s.	CHESTOPA	3,252	1,983	321.0	46.3	25.0	1918	Newark, N. J.
47	126309		St. s.	Chicago	88	41	82.7	19.0	0.2	1885	Camden, N. J.
48	127569		St. s.	CHICAGO	796	521	193.3	46.0	16.3	1901	Port Richmond, N. Y.
49	127590		St. s.	CHICAGO	3,195	2,546	324.2	44.0	14.0	1901	Buffalo, N. Y.
50	204913		St. s.	CHICAGO	419	129	139.0	24.6	15.6	1908	Seattle, Wash.
51	216587	LMFB	St. s.	CHICAGO	1,998	1,171	281.0	43.6	18.1	1918	Duluth, Minn.
52	3068		St. s.	CHICAGO HARBOR No. 4	58	39	63.3	17.3	0.0	1903	Ferrysburg, Mich.
53	219783	LWCM	St. s.	CHICKAMAUGA	3,873	2,376	338.8	48.0	24.9	1920	Jacksonville, Fla.
54	219116	LWJP	St. s.	CHICKASAW	4,018	3,023	390.0	61.2	27.6	1919	Hog Island, Pa.
55	219875	LWHC	St. s.	CHICKASAW CITY	6,196	3,819	395.5	65.0	31.4	1920	Chickasaw, Ala.
56	219298	LTTQ	St. s.	CHICOMBO	6,032	4,457	402.4	64.1	32.0	1919	Seattle, Wash.
57	200133		St. s.	CHICOMA	297	171	112.5	34.0	8.0	1909	Buffalo, N. Y.
58	126991	KLRF	St. s.	Chief	240	122	112.5	25.0	11.2	1893	Wilmington, Del.
59	207657		St. s.	Chief	41	19	69.0	16.6	6.4	1910	Fairhaven, Calif.
60	204235		St. s.	CHIEF WAWATAM	2,960	1,793	338.8	62.0	20.7	1911	Toledo, Ohio
61	217670	LQFH	St. s.	CHILBAR	5,630	3,690	391.8	61.3	28.6	1919	Wilmington, Del.
62	228870		St. s.	CHILCOP	5,391	3,368	411.5	64.1	27.5	1920	Vancouver, British Columbia
63	127522	KRGT	St. s.	Chilkot	172	98	115.5	24.0	10.5	1901	San Francisco, Calif.
64	219919	LWJF	St. s.	CHILLOL	5,107	3,544	394.8	61.3	28.8	1920	Wilmington, Del.
65	223031	MFDG	St. s.	CHLORE	13,151	8,393	649.6	72.2	40.5	1922	Alameda, Calif.

1 Formerly st. s. G. W. Lethbridge.
 2 Formerly st. s. Van.
 3 Formerly st. s. S. S. Ramage.
 4 Formerly st. s. Carrie Stewart.
 5 Formerly st. p. George H. Power.

6 Formerly British st. s. Charlton Hall.
 7 Formerly st. s. Hamburg.
 8 Formerly st. s. Rangeley.
 9 Formerly st. s. John G. McCullough.
 10 Formerly British st. s. Kilmarnock.

Steam Vessels

Line No.	Service	Crew	Indicated horse-power	Name of owner	Home port	Address of owner
1	Frt.	6	350	East Jersey R. R. & Terminal Co. (N. J.)	New York, N. Y.	11 Broadway.
2	Tow.	0	400	Ohio River Dredging Co. (Ky.)	Louisville, Ky.	Wurland, Ky.
3	Frt.	31	3,000	Wilson Transit Co. (Ohio)	Cleveland, Ohio	Rockefeller Building.
4	Tow.	6	315	Deane Towboat Co. (Mass.)	Boston, Mass.	74 Long Wharf.
5	Fer.	6	350	Staton Island Ry. Co. (N. Y.)	New York, N. Y.	25 Broadway.
6	Fer.	1	35	C. G. Stone	Pittsburgh, Pa.	Point Pleasant, W. Va.
7	Tow.	7	250	Barnett & Record Co. (Minn.)	Duluth, Minn.	418 Lyceum Building.
8	Frt.	1	60	Frank F. Reed	Portland, Me.	187 Middle Street.
9	Tow.	4	250	Loekhart Towing & Transportation Co. (Mich.)	Detroit, Mich.	236 West Grand Boulevard.
10	Frt.	2	100	Ross Coyne	Oswego, N. Y.	Halfwitsville, N. Y.
11	Tow.	14	300	Rodgers Sand Co. (Pa.)	Pittsburgh, Pa.	Wood and Water Streets.
12	Tow.	4	110	Ora Endress	Marquette, Mich.	Grand Marais, Mich.
13	Tow.	4	75	Charles Fix	Buffalo, N. Y.	1826 Niagara Street.
14	Fer.	3	203	Stephen A. Powell	Rouses Point, N. Y.	Essex, N. Y.
15	Frt.	40	2,000	United States Steel Products Co. (N. J.)	New York, N. Y.	30 Church Street.
16	Pas.	25	1,000	Champlain Transportation Co.	Burlington, Vt.	
17	Fer.	7	750	Hoboken Ferry Co. (N. J.)	New York, N. Y.	90 West Street.
18	Pas.	100	2,700	Merchants & Miners Transportation Co. (Md.)	Baltimore, Md.	112 South Gay Street.
19	Fsh.	12	55	Booth Fisheries Co. (Del.)	Chicago, Ill.	205 North Michigan Avenue.
20	Frt.	49	\$3,500	United States Steel Products Co. (N. J.)	New York, N. Y.	30 Church Street.
21	Pas.	30	1,200	Hudson River Day Line (N. Y.)	do.	Foot Desbrosses Street.
22	Fer.	6	800	Eric R. R. Co. (N. Y.)	do.	50 Church Street.
23	Frt.	48	2,500	United States Shipping Board	Tacoma, Wash.	
24	Frt.	12	350	Ice Line Transportation Co. (Del.)	Perth Amboy, N. J.	Box 282.
25	Frt.	25	675	Robert C. Sudden	San Francisco, Calif.	Third and Mariposa Streets.
26	Pas.	18	675	Stamford-Oyster Bay Ferries Corporation (N. Y.)	New York, N. Y.	60 Broadway.
27	Fer.	8	1,100	Reading Co. (Pa.)	Philadelphia, Pa.	Reading Terminal.
28	Frt.	13	980	Richard S. Cors	New York, N. Y.	981 Seventy-fifth Street (B).
29	Tow.	5	200	Reading Co. (Pa.)	Philadelphia, Pa.	Reading Terminal.
30	Frt.	44	\$2,800	United States Shipping Board	Seattle, Wash.	811 Railroad Avenue South.
31	Tow.	4	150	William E. Bernard	Philadelphia, Pa.	Pier 75, North Wharves.
32	Frt.	12	400	Central Pacific R. R. Co. (Utah)	San Francisco, Calif.	65 Market Street.
33	Tow.	4	75	Cherokee Sand & Gravel Co.	Chatanooga, Tenn.	Knoxville, Tenn.
34	Pas.	110	\$4,200	Cherokee-Seminole Steamship Corporation (Me.)	New York, N. Y.	Pier 36, N. H.
35	Fer.	9	800	Chesapeake Ferry Co. (Va.)	Norfolk, Va.	700 Front Street.
36	Fsh.	8	250	Seaboard Oil & Ice Co. (Va.)	Reedville, Va.	Mills, Va.
37	Fer.	4	150	Chesapeake & Ohio Ry. Co. (Va.)	Cincinnati, Ohio	Union Central Building.
38	Tow.	10	350	Chesapeake Lighterage & Towing Co. (Md.)	Baltimore, Md.	996 Keyser Building.
39	Frt.	3	50	State of Connecticut	Hartford, Conn.	Capital Building.
40	Frt.	9	600	Chester Shipping Co. (Pa.)	Philadelphia, Pa.	Chester, Pa.
41	Frt.	5	350	Delaware, Lackawanna & Western R. R. Co. (Pa.)	New York, N. Y.	90 West Street.
42	Frt.	46	\$3,000	United States Shipping Board	Philadelphia, Pa.	House Building.
43	Frt.	82	4,200	New England Steamship Co. (Conn.)	New London, Conn.	State Street.
44	Tnk.	37	2,500	Sun Oil Co. (N. J.)	Philadelphia, Pa.	Finance Building.
45	Frt.	38	\$2,500	United States Shipping Board	do.	House Building.
46	Frt.	27	\$1,500	Charles Nelson Co. (Calif.)	San Francisco, Calif.	230 California Street.
47	Tow.	7	318	Baker-Whitely Coal Co. (W. Va.)	Baltimore, Md.	305 Keyser Building.
48	Fer.	7	700	Pennsylvania R. R. Co. (Pa.)	New York, N. Y.	Jersey City, N. J.
49	Frt.	31	1,612	Great Lakes Transit Corporation (N. Y.)	Buffalo, N. Y.	223 Erie Street.
50	Fsh.	50	600	Booth Fisheries Co. (Del.)	Seattle, Wash.	Foot Wall Street.
51	Frt.	27	1,350	Central Dredging Co. (Ohio)	Cleveland, Ohio	Union Trust Building.
52	Pas.	5	100	City of Chicago (Ill.)	Chicago, Ill.	City Hall.
53	Frt.	29	\$2,000	United States Shipping Board	Jacksonville, Fla.	
54	Frt.	31	\$2,500	do.	Philadelphia, Pa.	House Building.
55	Frt.	33	\$2,800	United States Steel Products Co. (N. J.)	New York, N. Y.	39 Church Street.
56	Frt.	48	\$2,800	United States Shipping Board	Seattle, Wash.	811 Railroad Avenue South
57	Pas.	8	200	New York-Ontario Ferries (N. Y.)	Buffalo, N. Y.	1520 Marine Trust Building.
58	Tow.	16	600	Magnolia Petroleum Co. (Tex.)	Port Arthur, Tex.	Beaumont, Tex.
59	Tow.	2	250	Henry C. Peterson (Calif.)	San Francisco, Calif.	Pier 14.
60	Fer.	15	1,500	Mackinac Transportation Co. (Mich.)	Grand Haven, Mich.	St. Ignace, Mich.
61	Tnk.	35	2,700	Chile Steamship Co. (N. Y.)	New York, N. Y.	25 Broadway.
62	Frt.	32	3,000	do.	do.	do.
63	Frt.	22	250	Alaska Packers Association (Calif.)	San Francisco, Calif.	141 California Street.
64	Tnk.	38	2,000	Chile Steamship Co. (N. Y.)	New York, N. Y.	25 Broadway.
65	Frt.	11	\$1,000	Guaranty Trust Co. (N. Y.)	do.	140 Broadway.

¹ Formerly st. s. Camilla.

² Formerly st. p. Buffalo.

³ Formerly U. S. S. N. Y. 58.

⁴ Formerly U. S. Coast Guard Chenango.

⁵ Formerly st. s. Lake Marquette.

⁶ Formerly st. s. Bonita.

⁷ Formerly st. s. Favorite.

⁸ Formerly st. s. Cabrilla.

⁹ Formerly British st. s. Chilcop.

¹⁰ Formerly st. s. Keokuk.

Steam Vessels

Line No.	Official No.	Signal letters	Rlg	Name of vessel	Tonnage		Dimensions			When built	Where built
					Gross	Net	Length	Breadth	Depth		
1	220732	MHRQ	St. s.	CHILSCO..... <input type="checkbox"/> + <input type="checkbox"/>	5,101	3,120	391.9	51.2	30.0	1920	Savannah, Ga.....
2	220680	MHQH	St. s.	CHINA ARROW..... <input type="checkbox"/> + <input type="checkbox"/>	8,493	5,228	468.3	62.7	32.0	1920	Quincy, Mass.....
3	212892	LFCK	St. s.	CHINCHA..... <input type="checkbox"/> + <input type="checkbox"/>	6,318	3,983	403.0	52.3	26.8	1912	Sunderland, England..
4	218119	LRHJ	St. s.	CHICHUNG..... <input type="checkbox"/> + <input type="checkbox"/>	6,163	4,630	402.6	53.0	32.0	1919	Oakland, Calif.....
5	208313	-----	St. w.	Chipola..... <input type="checkbox"/>	50	50	93.6	21.6	3.7	1911	Apalachicola, Fla.....
6	127419	KVRW	St. s.	CHIPPWA..... <input type="checkbox"/>	770	504	200.0	40.1	17.1	1900	Toledo, Ohio.....
7	201920	KTSQ	St. s.	CHIPPWA..... <input type="checkbox"/> +	2,696	2,155	275.9	60.1	19.5	1905	Philadelphia, Pa.....
8	205219	-----	St. p.	Chippwa..... <input type="checkbox"/>	452	285	198.0	28.0	10.0	1881	Buffalo, N. Y.....
9	220783	MHTL	St. s.	CHIPPWA..... <input type="checkbox"/> + <input type="checkbox"/>	2,309	1,410	251.0	43.6	22.2	1920	Wyandotte, Mich.....
10	215890	LHTP	St. s.	CHOCTAW..... <input type="checkbox"/> + <input type="checkbox"/>	2,086	1,277	249.6	43.6	18.2	1917	Chicago, Ill.....
11	224705	-----	St. w.	CHRIST GREENE..... <input type="checkbox"/>	482	395	189.2	42.0	6.2	1925	Charleston, W. Va.....
12	81255	-----	St. s.	Christine..... <input type="checkbox"/>	33	16	59.7	15.8	7.1	1890	Athens, N. Y.....
13	126952	-----	St. s.	CHRISTOPHER COLUMBUS..... <input type="checkbox"/>	1,511	945	362.0	42.0	21.0	1893	Superior, Wis.....
11	227520	MOTH	St. s.	CHRISTY PAYNE..... <input type="checkbox"/> + <input type="checkbox"/>	8,155	5,082	463.3	60.2	29.1	1921	Vancouver, Wash.....
15	126803	-----	St. s.	CINCINNATI..... <input type="checkbox"/>	727	491	193.2	46.5	15.4	1891	Elizabeth, N. J.....
16	207651	-----	St. s.	CINCINNATI..... <input type="checkbox"/>	47	32	61.0	16.0	8.0	1910	Lorain, Ohio.....
17	223580	-----	St. p.	CINCINNATI..... <input type="checkbox"/>	1,056	868	285.0	45.6	7.3	1924	Midland, Pa.....
18	219268	LTSP	St. s.	CINCINUS..... <input type="checkbox"/> + <input type="checkbox"/>	5,567	3,428	410.0	51.2	27.0	1919	Portland, Oreg.....
19	126787	-----	St. s.	CISCO..... <input type="checkbox"/>	15	8	44.7	12.8	4.7	1891	Cleveland, Ohio.....
20	211190	LCGQ	St. s.	CITIES SERVICE FUEL..... <input type="checkbox"/>	5,343	3,296	389.0	51.7	29.3	1916	Quincy, Mass.....
21	220908	MCFH	St. s.	CITIES SERVICE PET..... <input type="checkbox"/> + <input type="checkbox"/>	7,805	4,872	468.3	62.7	32.0	1920	Sparrows Point, Md.....
22	208121	-----	St. p.	City Ice Boat No. 2..... <input type="checkbox"/>	471	296	185.7	30.3	12.5	1868	Philadelphia, Pa.....
23	91807	-----	St. s.	City Point..... <input type="checkbox"/>	141	90	78.7	21.2	7.1	1886	Stratford, Conn.....
24	219032	LTFJ	St. s.	CITY OF ALBANY..... <input type="checkbox"/> + <input type="checkbox"/>	2,674	1,658	253.4	43.8	26.0	1919	Reorse, Mich.....
25	219571	LVNF	St. s.	CITY OF ALMA..... <input type="checkbox"/> + <input type="checkbox"/>	5,530	3,401	400.7	51.2	30.4	1920	Harriman, Pa.....
26	219259	LTSB	St. s.	CITY OF ALTON..... <input type="checkbox"/> + <input type="checkbox"/>	5,590	3,453	390.0	51.2	27.8	1919	Hog Island, Pa.....
27	203193	-----	St. s.	City of Angeles..... <input type="checkbox"/>	442	317	124.7	31.7	10.2	1920	Terminal Island, Calif.
28	130718	-----	St. w.	City of Ashland..... <input type="checkbox"/>	84	84	103.0	26.8	4.5	1896	Marietta, Ohio.....
29	201103	KTFN	St. s.	CITY OF ATLANTA..... <input type="checkbox"/> + <input type="checkbox"/>	5,433	4,111	377.5	49.0	15.8	1901	Chester, Pa.....
30	203972	KWBD	St. s.	CITY OF ATLANTA..... <input type="checkbox"/> +	1,071	1,161	269.0	40.0	14.8	1907	Camden, N. J.....
31	208378	LBTG	St. s.	CITY OF BALTIMORE..... <input type="checkbox"/>	2,379	1,617	297.5	46.5	16.2	1911	Sparrows Point, Md.....
32	127029	-----	St. p.	City of Bangor..... <input type="checkbox"/>	1,661	1,113	277.0	38.0	11.2	1891	Hoston, Mass.....
33	127131	-----	St. s.	CITY OF BANGOR..... <input type="checkbox"/>	3,991	2,847	415.5	44.8	23.0	1890	West Bay City, Mich.
34	214692	-----	St. w.	CITY OF BATON ROUGE..... <input type="checkbox"/>	169	169	115.2	28.0	7.2	1916	Jeffersonville, Ind.....
35	214056	-----	St. s.	City of Bellingham..... <input type="checkbox"/>	379	149	140.6	25.6	7.3	1910	Portland, Oreg.....
36	200919	-----	St. p.	CITY OF BENTON HARBOR..... <input type="checkbox"/> + <input type="checkbox"/>	1,286	811	251.8	36.5	11.4	1904	Toledo, Ohio.....
37	219539	LVMB	St. s.	CITY OF BERKELEY..... <input type="checkbox"/> + <input type="checkbox"/>	6,079	3,746	402.5	53.0	32.0	1920	Oakland, Calif.....
38	223263	MFHC	St. s.	CITY OF BIRMINGHAM..... <input type="checkbox"/> +	5,861	4,313	381.8	52.1	14.9	1923	Newport News, Va.....
39	200689	-----	St. s.	City of Bluffton..... <input type="checkbox"/>	48	30	70.3	17.3	4.9	1901	Pritchardville, S. C.....
40	93135	-----	St. s.	City of Bremerton..... <input type="checkbox"/>	510	310	167.4	48.0	13.7	1901	Everett, Wash.....
41	126386	-----	St. p.	City of Brockton..... <input type="checkbox"/>	2,771	1,911	371.2	43.1	18.1	1886	Chelsea, Mass.....
42	127132	-----	St. d.	CITY OF BUFFALO..... <input type="checkbox"/> + <input type="checkbox"/>	2,940	1,601	310.3	43.7	17.0	1896	Wyandotte, Mich.....
43	214603	-----	St. w.	City of Burnside..... <input type="checkbox"/>	161	161	140.5	21.1	4.4	1916	Burnside, Ky.....
44	222511	-----	St. p.	City of Cairo..... <input type="checkbox"/>	425	329	161.3	31.5	5.0	1900	Jeffersonville, Ind.....
45	211055	-----	St. s.	CITY OF CAMDEN..... <input type="checkbox"/>	730	411	192.9	32.0	10.6	1916	Wilmington, Del.....
46	126814	-----	St. s.	City of Carrabelle..... <input type="checkbox"/>	12	6	41.2	12.7	4.8	1892	Carrabelle, Fla.....
47	223221	MFQJ	St. s.	CITY OF CHATTANOOGA..... <input type="checkbox"/> + <input type="checkbox"/>	5,861	4,313	381.8	52.1	14.9	1923	Newport News, Va.....
48	126493	-----	St. s.	City of Chester..... <input type="checkbox"/>	418	161	191.8	44.4	9.2	1888	Wilmington, Del.....
49	201980	-----	St. p.	CITY OF CLEVELAND..... <input type="checkbox"/>	4,568	2,403	390.0	51.2	22.3	1907	Wyandotte, Mich.....
50	222110	-----	St. s.	City of Clinton..... <input type="checkbox"/>	57	39	57.8	22.8	8.2	1922	Clinton, Wash.....
51	200840	KTBS	St. s.	CITY OF COLUMBUS..... <input type="checkbox"/> + <input type="checkbox"/>	5,433	4,111	377.5	49.0	15.8	1901	Chester, Pa.....
52	219277	LTVC	St. s.	CITY OF DALLAS..... <input type="checkbox"/> + <input type="checkbox"/>	2,559	1,586	251.0	43.6	25.8	1919	Toledo, Ohio.....
53	201851	-----	St. w.	City of Dardanelle..... <input type="checkbox"/>	59	59	91.5	20.7	4.4	1917	Callettsburg, Ky.....
54	209571	-----	St. p.	CITY OF DETROIT III..... <input type="checkbox"/>	6,061	3,328	435.8	55.5	22.5	1902	Wyandotte, Mich.....
55	226062	MCHE	St. s.	CITY OF ELWOOD..... <input type="checkbox"/> + <input type="checkbox"/>	6,171	3,797	395.5	55.0	31.4	1920	New Orleans, La.....
56	127242	-----	St. p.	CITY OF ERIE..... <input type="checkbox"/> + <input type="checkbox"/>	2,498	1,280	316.0	41.0	18.0	1898	Wyandotte, Mich.....
57	218018	LICBQ	St. s.	CITY OF EUREKA..... <input type="checkbox"/> + <input type="checkbox"/>	5,728	3,541	410.0	51.2	27.6	1910	Portland, Oreg.....
58	218682	LSGQ	St. s.	CITY OF FAIRBURY..... <input type="checkbox"/> + <input type="checkbox"/>	5,053	3,094	390.0	51.2	27.6	1910	Hog Island, Pa.....
59	210611	LVPW	St. s.	CITY OF FAINT..... <input type="checkbox"/> + <input type="checkbox"/>	4,963	3,033	390.0	51.2	27.8	1920	do.....
60	81406	-----	St. s.	City of Fort Myers..... <input type="checkbox"/>	320	199	155.6	35.0	9.0	1919	Wyandotte, Mich.....
61	219248	LTRN	St. s.	CITY OF FORT WORTH..... <input type="checkbox"/> + <input type="checkbox"/>	2,696	1,612	251.0	43.6	26.2	1892	Duluth, Minn.....
62	220347	MHCK	St. s.	CITY OF FORT WORTH..... <input type="checkbox"/> +	6,501	4,016	395.3	55.1	31.4	1920	Wilmington, N. C.....

1 Formerly st. w. Lillman.

2 Formerly British st. s. Chincha.

3 Formerly U. S. R. C. st. p. Wm. P. Fessenden.

4 Formerly st. s. Wm. H. Walker.

5 Formerly British st. s. Christy Payne.

6 Canadian st. s. Calgarite.

7 Formerly st. s. Suctosa.

8 Formerly st. s. Agwison.

9 Formerly st. s. Alkado.

10 Formerly st. s. Lake Elmhurst.

11 Formerly st. s. City of Long Beach.

12 Formerly st. w. Nina Paden.

13 Formerly st. s. Columbia.

14 Formerly st. s. Kitsap II.

Steam Vessels

Line No.	Service	Crew	Indicated horse-power	Name of owner	Home port	Address of owner
1	Tnk.	43	2,800	Chilo Steamship Co. (N. Y.)	New York, N. Y.	25 Broadway.
2	Tnk.	48	4,200	Standard Transportation Co. (Del.)	do.	26 Broadway.
3	Frt.	36	2,500	Planet Steamship Corporation (Me.)	do.	39 Cortlandt Street.
4	Frt.	39	2,800	United States Shipping Board	San Francisco, Calif.	369 Pine Street.
5	Pas.	7	100	Tri-State Navigation Co. (Ga.)	Apalachicola, Fla.	Columbus, Ga.
6	Fer.	25	1,650	Puget Sound Navigation Co. (Wash.)	Seattle, Wash.	32 Colman Dock.
7	Frt.	29	1,200	Clyde Steamship Co. (Me.)	New York, N. Y.	Pier 36, North River.
8	Pas.	35	800	Sandusky & Islands Steamboat Co. (Ohio)	Sandusky, Ohio	Foot Columbus Avenue.
9	Frt.	23	1,200	Pioneer Steamship Co. (Ohio)	Cleveland, Ohio	Cleveland Heights.
10	Frt.	30	1,300	New York & Porto Rico S. S. Co. (Me.)	New York, N. Y.	25 Broadway.
11	Pas.	20	500	Cincinnati Pomeroy & Charleston Packet Co. (Ohio)	Cincinnati, Ohio	Foot Sycamore Street.
12	Tow.	4	80	Elizabeth Co. (Del.)	Newark, N. J.	Elizabeth, N. J.
13	Pas.	25	2,800	Goodrich Transit Co. (Del.)	Duluth, Minn.	228 Lake Avenue, South.
14	Tnk.	35	2,800	Standard Shipping Co. (Del.)	Wilmington, Del.	7 West Tenth Street.
15	Fer.	10	650	Pennsylvania R. R. Co. (Pa.)	New York, N. Y.	Jersey City, N. J.
16	Fsh.	12	55	Booth Fisheries Co. (Del.)	Chicago, Ill.	205 North Michigan Avenue
17	Pas.	29	1,400	Louisville & Cincinnati Packet Co. (Ky.)	Cincinnati, Ohio	Foot Main Street.
18	Frt.	41	2,800	Planet Steamship Corporation (Me.)	New York, N. Y.	33 Cortlandt Street.
19	Tow.	3	57	Max F. Piepkorn	Port Huron, Mich.	Alpena, Mich.
20	Tnk.	35	2,200	Cities Service Transportation Co. (Del.)	New York, N. Y.	60 Wall Street.
21	Tnk.	40	3,200	do.	do.	do.
22	Frt.	20	1,800	City of Philadelphia	Philadelphia, Pa.	City Hall.
23	Frt.	7	90	Long Island Oyster Farms (N. Y.)	New York, N. Y.	Northport, N. Y.
24	Oys.	27	1,500	Ocean Steamship Co. of Savannah (Ga.)	Savannah, Ga.	Ocean S. S. Terminals.
25	Frt.	39	2,800	United States Shipping Board	Philadelphia, Pa.	Bourse Building.
26	Frt.	43	2,500	do.	do.	do.
27	Frt.	9	500	Puget Sound Navigation Co. (Wash.)	Seattle, Wash.	32 Colman Dock.
28	Fer.	3	142	Ashland & Ironton Transfer and Ferry Co. (Ky.)	Louisville, Ky.	Ashland, Ky.
29	Fer.	54	5,000	Ocean Steamship Co. of Savannah (Ga.)	Savannah, Ga.	Ocean Steamship Terminal.
30	Frt.	40	3,000	Chesapeake S. S. Co. (Md.)	Baltimore, Md.	Light and Lee Streets.
31	Frt.	51	2,750	do.	do.	do.
32	Pas.	99	1,600	Eastern Steamship Lines (Me.)	Portsmouth, N. H.	Ellot, Me.
33	Pas.	20	1,235	Nicholson Transit Co.	Wilmington, Del.	Du Pont Building.
34	Frt.	5	325	Baton Rouge Transportation Co. (La.)	Baton Rouge, La.	Box 516.
35	Pas.	16	1,200	Navy Yard Route (Wash.)	Seattle, Wash.	Colman Dock.
36	Fer.	72	3,000	Goodrich Transit Co. (Del.)	Duluth, Minn.	228 Lake Avenue, South.
37	Pas.	44	2,800	United States Shipping Board	San Francisco, Calif.	369 Pine Street.
38	Frt.	08	2,700	Ocean Steamship Co. of Savannah (Ga.)	Savannah, Ga.	Ocean Steamship Terminal.
39	Pas.	5	101	Seaboard Air Line Ry. Co.	do.	31 Lincoln Street.
40	Pas.	21	1,200	Puget Sound Navigation Co. (Wash.)	Seattle, Wash.	32 Colman Dock.
41	Pas.	33	2,250	New England Steamship Co. (Conn.)	Fall River, Mass.	Pier 3.
42	Frt.	05	5,500	Cleveland & Buffalo Transit Co. (Del.)	Wilmington, Del.	7 West Tenth Street.
43	Pas.	11	200	Cumberland Transportation Co. (Ky.)	Louisville, Ky.	Burnside, Ky.
44	Pas.	30	360	New City of Cairo Excursion Co. (Mo.)	St. Louis, Mo.	Arcade Building.
45	Pas.	21	1,450	Wilmington Steamboat Co. (N. J.)	Wilmington, Del.	Foot Fourth Street.
46	Pas.	6	60	Mrs. Clementine Maddox	Apalachicola, Fla.	General delivery.
47	Tow.	02	2,700	Ocean Steamship Co. of Savannah (Ga.)	Savannah, Ga.	Ocean Steamship Terminal.
48	Pas.	23	950	Wilmington Steamboat Co. (N. J.)	Wilmington, Del.	Foot Fourth Street.
49	Pas.	146	6,000	Detroit & Cleveland Navigation Co. (Mich.)	Detroit, Mich.	Foot Wayne Street.
50	Pas.	2	100	Willis W. Nearhoff	Seattle, Wash.	Clinton, Wash.
51	Pas.	78	5,000	Ocean Steamship Co. of Savannah (Ga.)	Savannah, Ga.	Ocean Steamship Terminal.
52	Frt.	27	1,500	Southern Steamship Co. (Del.)	Philadelphia, Pa.	321 Commercial Trust Building.
53	Frt.	13	125	Dardanelle Ponton Bridge & Turnpike Co. (Ark.)	Memphis, Tenn.	Dardanelle, Ark.
54	Fer.	200	0,000	Detroit & Cleveland Navigation Co. (Mich.)	Detroit, Mich.	Foot Wayne Street.
55	Pas.	05	2,800	United States Shipping Board	New Orleans, La.	Carondelet Building.
56	Frt.	05	2,200	Cleveland & Buffalo Transit Co. (Del.)	Wilmington, Del.	7 West Tenth Street.
57	Pas.	44	2,500	Export Steamship Corporation (N. Y.)	New York, N. Y.	25 Broadway.
58	Frt.	43	2,500	United States Shipping Board	Philadelphia, Pa.	Bourse Building.
59	Frt.	40	2,500	do.	do.	do.
60	Frt.	21	1,100	Barron G. Collier	New York, N. Y.	220 West Forty-second Street.
61	Pas.	26	1,500	Southern Steamship Co. (Del.)	Philadelphia, Pa.	321 Commercial Trust Building.
62	Frt.	42	2,800	United States Shipping Board	Wilmington, N. C.	

^a Formerly st. s. *la* Majestic.
^b *Whitcomb*.
^c U. S. E. C. st. p. Col. A. MacKenzie.
^d Formerly U. S. E. C. st. p. David Tipton.
^e st. p. Ursie Boyce.
^f Formerly st. p. City of Cleveland.

^g Formerly st. s. Lake Fillion.
^h Formerly st. w. City of Dardanelle.
ⁱ st. s. Wyandotte.
^j Formerly *la* Panaman st. s. Wyandotte.
^k Wyandotte.
^l Formerly st. s. La Crosse.

Steam Vessels

Line No.	Official No.	Signal letters	Rig	Name of vessel	Tonnage		Dimensions			When built	Where built
					Gross	Net	Length	Breadth	Depth		
1	210005		St. s.	CITY OF GRAND RAPIDS ^a +	3,001	1,572	291.0	48.0	27.0	1912	Cleveland, Ohio
2	126983		St. p.	CITY OF HOLLAND ^a +	1,740	1,277	266.0	69.2	13.4	1893	Wyandotte, Mich.
3	210018	LJNR	St. s.	CITY OF HONOLULU ^a +	10,680	6,308	523.5	69.1	18.9	1900	Stettin, Germany
4	219228	LTQK	St. s.	CITY OF HOUSTON ^a +	2,609	1,010	251.0	43.6	29.2	1919	Duluth, Minn.
5	120368		St. w.	City of Huntington	75	115.0	25.0	3.5	1887	Madison, Ind.	
6	126081		St. s.	City of Jacksonville	450	395	160.5	32.5	6.0	1882	Wilmington, Del.
7	210745	LVWQ	St. s.	CITY OF JOLLET ^a +	6,167	3,804	395.3	55.1	31.4	1920	Wilmington, N. C.
8	225901		St. s.	CITY OF KEANSBURG ^a +	1,037	551	231.0	43.0	12.0	1926	Newburgh, N. Y.
9	215453	LHQK	St. s.	CITY OF LOS ANGELES ^a +	12,642	6,922	560.4	62.3	10.9	1899	Danzig, Germany
10	127035	KLWV	St. s.	CITY OF LOWELL ^a +	2,975	1,877	322.3	40.7	17.7	1894	Bath, Me.
11	200755		St. s.	City of Maquette	14	9	45.6	10.6	3.2	1904	South Seattle, Wash.
12	126614		St. s.	City of Marquette	341	295	114.2	25.3	9.1	1890	Manitowoc, Wis.
13	215138		St. p.	City of Martinez	810	616	150.8	35.6	12.9	1917	Pittsburg, Calif.
14	207362	LBKQ	St. s.	CITY OF MONTGOMERY ^a +	5,425	4,025	371.6	40.7	15.4	1910	Newport News, Va.
15	226675		St. s.	City of Mukilton	150	162	101.3	31.9	8.9	1927	Seattle, Wash.
16	126343		St. w.	City of Nanvoo	56	56	89.0	21.0	3.6	1885	Rock Island, Ill.
17	221388		St. s.	CITY OF NEW BERN ^a +	294	161	140.3	20.2	10.9	1920	New Bern, N. C.
18	125736		St. p.	City of Newburgh	418	301	133.0	29.5	10.8	1879	Newburgh, N. Y.
19	75980		St. p.	City of Norfolk	412	308	111.0	32.4	9.5	1878	Wilmington, Del.
20	208414	LBTM	St. s.	CITY OF NORFOLK ^a +	2,379	1,617	297.5	46.5	16.2	1911	Sparrows Point, Md.
21	219516	LVKG	St. s.	CITY OF OMAHA ^a +	6,527	4,049	393.7	55.1	31.4	1920	Wilmington, N. C.
22	125188		St. s.	City of Pekin	95	67	99.2	17.4	6.9	1875	Chicago, Ill.
23	207201		St. s.	CITY OF PHILADELPHIA ^a +	749	435	192.9	32.0	11.8	1910	Wilmington, Del.
24	219250	LTRV	St. s.	CITY OF PHILADELPHIA ^a +	2,674	1,663	253.4	43.7	26.2	1919	Ashtabula, Ohio
25	226202		St. w.	CITY OF PITTSBURGH	593	433	168.8	38.9	6.5	1926	Ambridge, Pa.
26	157279		St. s.	City of Port Huron	183	124	98.0	29.9	10.0	1890	Cleveland, Ohio
27	126507		St. s.	City of Portsmouth	357	308	115.0	30.0	10.0	1888	Wilmington, Del.
28	126560		St. p.	City of Reading	576	445	145.0	30.1	11.0	1889	do.
29	150729		St. p.	CITY OF READING	703	521	150.0	30.0	13.0	1895	do.
30	211710		St. s.	CITY OF RICHMOND ^a +	1,023	1,127	261.6	53.1	14.1	1913	Sparrows Point, Md.
31	221318		St. p.	City of Richmond	408	248	168.0	34.1	11.8	1921	Alameda, Calif.
32	107818		St. s.	CITY OF SACRAMENTO ^a +	3,016	1,820	297.2	50.0	15.4	1903	Philadelphia, Pa.
33	126333		St. p.	CITY OF ST. IGNACE ^a +	1,923	1,324	272.0	40.6	14.6	1884	Wyandotte, Mich.
34	126627		St. p.	CITY OF ST. JOSEPH ^a +	1,439	1,012	251.0	31.0	13.6	1890	West Bay City, Mich.
35	219696	LVCS	St. s.	CITY OF ST. JOSEPH ^a +	5,094	3,119	390.0	51.2	27.8	1919	Hog Island, Pa.
36	207363	LBKR	St. s.	CITY OF ST. LOUIS ^a +	5,425	4,025	371.6	49.7	15.4	1910	Newport News, Va.
37	223873		St. p.	City of San Rafael	484	305	172.0	36.8	13.4	1921	Alameda, Calif.
38	85619		St. s.	CITY OF SARNIA ^a +	186	126	107.2	20.4	11.7	1880	Detroit, Mich.
39	126974		St. p.	CITY OF SAUGATECK ^a +	1,735	1,282	266.2	69.8	13.4	1893	Wyandotte, Mich.
40	201147	KWQK	St. s.	CITY OF SAVANNAH ^a +	5,654	4,379	381.5	40.0	16.8	1907	Chester, Pa.
41	126530		St. p.	City of Seattle	272	186	121.5	33.2	8.0	1888	Portland, Ore.
42	126635	KHLJ	St. s.	City of Seattle	1,957	1,143	244.0	40.0	15.0	1890	Philadelphia, Pa.
43	219690	LVPS	St. s.	CITY OF SHERMAN ^a +	5,401	3,361	400.7	64.2	30.2	1920	Pensacola, Fla.
44	212877		St. s.	City of Southport	119	67	74.5	18.0	6.8	1911	Rockland, Me.
45	263910		St. s.	City of Stamford	427	269	140.8	35.6	9.8	1907	Kennebunkport, Me.
46	221831		St. s.	City of Tacoma	269	179	147.2	43.6	0.5	1921	Tacoma, Wash.
47	76877		St. s.	City of Tampa	335	112	126.0	21.0	9.0	1890	Wilmington, Del.
48	126875		St. p.	City of Taunton	2,881	1,998	283.0	43.0	18.2	1892	Chelsea, Mass.
49	126738		St. p.	CITY OF TOLEDO ^a +	796	430	252.0	33.2	12.8	1891	Toledo, Ohio
50	219872	LWDT	St. s.	CITY OF VERNON ^a +	5,401	3,361	400.7	64.2	30.2	1920	Pensacola, Fla.
51	108695		St. s.	CITY OF VICTORIA ^a +	1,338	1,370	283.8	51.0	16.0	1893	Sparrows Point, Md.
52	220161	LWRD	St. s.	CITY OF WEATHERFORD ^a +	5,401	3,361	400.7	64.2	30.2	1920	Pensacola, Fla.
53	207202		St. s.	CITY OF WILMINGTON ^a +	749	435	192.9	32.0	11.8	1910	Wilmington, Del.
54	126215		St. s.	City of Yonkers	170	115	107.0	28.6	8.8	1881	Athens, N. Y.
55	216047		St. w.	Clare	563	486	157.3	34.3	5.6	1918	Portland, Ore.
56	222111		St. s.	Clare A. Moran	106	45	81.3	20.6	9.0	1919	Kingston, N. Y.
57	218258	LRNF	St. s.	CLAUNTON ^a +	6,080	3,737	395.5	55.0	31.4	1919	Kenry, N. J.
58	220010		St. w.	CLAUNTON	361	290	147.5	33.1	5.2	1919	Ambridge, Pa.
59	125594		St. s.	Clara	75	40	78.5	23.0	7.1	1877	Tollensville, N. Y.
60	127630		St. s.	Clara	24	16	47.0	14.2	6.0	1902	Bordentown, N. J.
61	222615		St. w.	Clara Bond	169	199	110.5	26.0	4.2	1922	Decatur, Ala.

^a Formerly st. p. ^b City of Mackinac.
^a Formerly ^b City of Mackinac H.
^a Formerly ^b German st. s. Princess Alice.
^a Formerly ^b st. s. Princess Matoika.
^a Formerly ^b st. s. President Arthur.
^a Formerly st. s. Lake Strymon.
^a Formerly st. w. New Pike.

^a Formerly ^b German st. s. Grosser Kurfurst.
^a Formerly ^b Aeolus.
^a Formerly ^b James M. Waterbury.
^a Formerly st. p. ^b Hye Bench.
^a Formerly ^b Pensire Beach.
^a Formerly st. s. City of Henry.
^a Formerly st. s. Lake Elmore.

Steam Vessels

Line No.	Service	Crew	Indicated horse-power	Name of owner	Home port	Address of owner
1	Pas.	75	4,000	Goodrich Transit Co. (Del.)	Duluth, Minn.	228 Lake Avenue South.
2	Pas.	77	2,400	do.	do.	Do.
3	Frt.	260	9,000	Los Angeles S. S. Co. (Calif.)	Los Angeles, Calif.	Wilmington, Calif.
4	Frt.	27	1,400	Southern Steamship Co. (Del.)	Philadelphia, Pa.	321 Commercial Trust Building.
5	Fer.	8	119	Huntington & Chesapeake Ferry Co. (W. Va.)	Pittsburgh, Pa.	Huntington, W. Va.
6	Pas.	31	700	Clyde Steamship Co. (Me.)	New York, N. Y.	Pier 36, North River.
7	Frt.	35	2,800	United States Shipping Board	Wilmington, N. C.	
8	Pas.	40	750	Keansburg Steamboat Co. (N. J.)	Perth Amboy, N. J.	Keansburg, N. J.
9	Pas.	189	4,192	Los Angeles Steamship Co. (Calif.)	Los Angeles, Calif.	Wilmington, Calif.
10	Frt.	92	4,500	New England Steamship Co. (Conn.)	New London, Conn.	State Street.
11	Tow.	3	40	Anderson Towboat Co. (Wash.)	Seattle, Wash.	2501 Northlake Avenue.
12	Pas.	13	268	Hill Steamboat Line (Wis.)	Milwaukee, Wis.	Kenosha, Wis.
13	Fer.	6	250	Martinez-Benicia Ferry & Transportation Co. (Calif.)	San Francisco, Calif.	Martinez, Calif.
14	Pas.	74	2,300	Ocean Steamship Co. (Ga.)	Savannah, Ga.	Ocean Steamship Terminals.
15	Fer.	8	150	Wildly Island Ferry Lines (Wash.)	Seattle, Wash.	Everett, Wash.
16	Fer.	3	80	Leslie E. Helmhold	Chicago, Ill.	Nauvoov, Ill.
17	Frt.	10	400	New York Canal & Great Lakes Corporation (Del.)	New York, N. Y.	67 Wall Street.
18	Fer.	5	600	Estate of Homer Ramsdell	Albany, N. Y.	Newburgh, N. Y.
19	Fer.	6	650	Hampton Roads Transportation Co. (Va.)	Norfolk, Va.	Law Building.
20	Frt.	53	2,750	Chesapeake S. S. Co. (Md.)	Baltimore, Md.	Light and Lee Streets.
21	Frt.	43	2,800	United States Shipping Board	Wilmington, N. C.	
22	Frt.	4	280	Illinois River Packet Co. (Ill.)	Peoria, Ill.	Pekin, Ill.
23	Pas.	24	1,250	Wilmington Steamboat Co. (N. J.)	Wilmington, Del.	Foot Fourth Street.
24	Frt.	27	1,500	Southern S. S. Co. (Del.)	Philadelphia, Pa.	321 Commercial Trust Building.
25	Tow.	19	1,400	Carnegie Steel Co. (N. J.)	Pittsburgh, Pa.	Carnegie Building.
26	Fer.	6	425	Port Huron & Sarnia Ferry Co. (Mich.)	Port Huron, Mich.	Quay Street.
27	Fer.	4	600	Norfolk County Ferries	Norfolk, Va.	
28	Fer.	6	1,000	Delaware-New Jersey Ferry Co. (Mich.)	Wilmington, Del.	Foot East Fourth Street.
29	Frt.	55	2,500	Chesapeake S. S. Co. (Md.)	Baltimore, Md.	Light and Lee Streets.
30	Fer.	6	450	Delaware River Ferry Co. (N. J.)	Philadelphia, Pa.	Camden, N. J.
31	Fer.	6	600	Richmond & San Rafael Ferry & Transportation Co. (Calif.)	San Francisco, Calif.	Sixteenth Street Wharf.
32	Pas.	70	5,000	Monticello Steamship Co. (Me.)	do.	North of Ferry Building.
33	Pas.	75	2,500	Cleveland Canada Navigation Co. (Ohio)	Cleveland, Ohio.	Fairport, Ohio.
34	Pas.	40	1,200	Goodrich Transit Co. (Del.)	Duluth, Minn.	228 Lake Street, South.
35	Frt.	41	2,500	Export Steamship Corporation (N. Y.)	New York, N. Y.	25 Broadway.
36	Pas.	76	2,300	Ocean Steamship Co. (Ga.)	Savannah, Ga.	Ocean Steamship Terminals.
37	Fer.	14	650	Richmond & San Rafael Ferry & Transportation Co. (Calif.)	San Francisco, Calif.	Sixteenth Street Wharf.
38	Pas.	77	370	Port Huron & Sarnia Ferry Co. (Mich.)	Port Huron, Mich.	Quay Street.
39	Pas.	77	2,400	Goodrich Transit Co. (Del.)	Duluth, Minn.	228 Lake Avenue South.
40	Pas.	62	5,000	Ocean Steamship Co. (Ga.)	Savannah, Ga.	Ocean Steamship Terminals.
41	Fer.	4	270	Martinez-Benicia Ferry & Transportation Co. (Calif.)	San Francisco, Calif.	Martinez, Calif.
42	Pas.	59	2,500	Miami Steamship Co. (Del.)	New York, N. Y.	17 State Street.
43	Frt.	42	3,000	United States Shipping Board	Pensacola, Fla.	
44	Pas.	9	275	I. D. Potter	Wilmington, N. C.	Colonial Apartments
45	Frt.	13	450	North & East River Steam Boat Co. (N. Y.)	New York, N. Y.	Pier 30, East River.
46	Fer.	0	400	Washington Navigation Co. (Wash.)	Tacoma, Wash.	201 Washington Building.
47	Frt.	15	280	Florida R. & Navigation Corporation (Del.)	Tampa, Fla.	Everglades, Fla.
48	Frt.	49	2,800	New England Steamship Co. (Conn.)	Fall River, Mass.	Pier 3.
49	Pas.	40	1,350	Anchor Line (Mich.)	Detroit, Mich.	1243 Washington Boulevard.
50	Frt.	42	3,000	United States Shipping Board	Pensacola, Fla.	
51	Fer.	55	2,800	Edmonds-Victoria Ferry Co. (Wash.)	Seattle, Wash.	Skinner Building.
52	Frt.	42	3,000	United States Shipping Board	Pensacola, Fla.	
53	Pas.	24	1,250	Wilmington Steamboat Co. (N. J.)	Wilmington, Del.	Foot Fourth Street.
54	Frt.	6	250	Ben Franklin Transportation Co. (N. Y.)	New York, N. Y.	Yonkers, N. Y.
55	Frt.	13	400	Western Transportation Co. (Oreg.)	Portland, Oreg.	733 Pittock Building.
56	Tow.	5	350	Tug Claire A. Moran (N. Y.)	New York, N. Y.	17 Battery Place.
57	Frt.	54	2,500	United States Shipping Board	Newark, N. J.	Kearny, N. J.
58	Tow.	16	750	Carnegie Steel Co. (N. J.)	Pittsburgh, Pa.	Carnegie Building.
59	Frt.	6	250	N. N. Petterson (N. Y.)	New York, N. Y.	29 Broadway.
60	Tow.	3	51	George R. Murray	Philadelphia, Pa.	129 Walnut Street.
61	Tow.	12	251	A. A. Savage	Nashville, Tenn.	American Trust Building, Birmingham, Ala.

* Formerly st. s. ^a Duluth.
^b City of Cheboygan.
 † Formerly st. p. Philadelphia.
 ‡ Formerly st. s. Ashbury Park.
 § Formerly st. p. City of Cleveland.
 ¶ Formerly st. p. City of Chicago.
 || Formerly st. s. Garland.

† Formerly st. p. ^a City of Alpena.
^b City of Alpena, Ill.
 ‡ Formerly st. s. Islesboro.
 § Formerly st. s. ^a John F. Smith.
^b Royal Palm.
 ¶ Formerly st. s. Alabama.
 || Formerly st. s. U. S. N. No. 63.

Steam Vessels

Line No.	Offical No.	Signal letters	Reg	Name of vessel	Tonnage		Dimensions			When built	Where built
					Gross	Net	Length	Breadth	Depth		
1	20466		St. s.	1 Clara McWilliams.....	50	25	62.0	17.6	7.0	1874	Brooklyn, N. Y.
2	217947		St. s.	Clara H. Doane.....	96	45	87.4	20.2	10.4	1919	East Boothbay, Me.
3	213833	LPRJ	St. s.	CLARE.....	3,372	2,139	327.2	46.2	22.0	1915	Sparrows Point, Md.
4	215907	LJNP	St. s.	Claremont.....	1,291	712	225.5	43.0	16.2	1917	Hog Island, Pa.
5	219115	LTKV	St. s.	1 Clarence M. Lamb.....	177	30	95.5	24.7	12.2	1910	Sturgeon Bay, Wis.
6	205430		St. s.	CLARENCE FIX.....	89	61	81.4	18.4	7.2	1903	Huffalo, N. Y.
7	127300		St. s.	CLARENCE A. BLACK.....	4,150	2,555	413.4	60.0	24.5	1898	Lorain, Ohio
8	211679		St. s.	Clarence M. Lamb.....	29	17	61.5	16.5	7.5	1913	Erle, Pa.
9	125370		St. s.	Charbel.....	23	11	55.6	13.6	6.3	1875	Belleville, N. J.
10	126740		St. s.	Charbel.....	56	24	74.9	16.0	6.6	1910	Henton Harbor, Mich.
11	215946	LSWP	St. s.	CLARK MILLS.....	3,283	2,000	324.0	46.2	25.0	1891	Newark, N. J.
12	202152		St. w.	1 Clarke Woods.....	69	69	101.8	21.3	3.7	1905	Hermann, Mo.
13	127431	KPWG	St. s.	CLAUDINE.....	846	615	178.0	32.0	15.1	1800	Glasgow, Scotland
14	219281	LTVJ	St. s.	CLAUDE.....	5,549	3,417	409.8	54.2	27.7	1919	Portland, Ore.
15	219181	LTNK	St. s.	CLAVAR CK.....	5,590	3,453	390.0	51.2	27.8	1910	Hog Island, Pa.
16	127618		St. s.	Clay Foreman.....	35	16	62.7	15.2	6.4	1902	Elizabeth City, N. C.
17	219895	LVTB	St. s.	CLEARWATER.....	4,070	3,038	390.0	54.2	27.8	1920	Hog Island, Pa.
18	121205		St. s.	CLEMENS A. REISS.....	1,378	3,367	437.5	60.2	21.5	1901	Chicago, Ill.
19	220731	MIBS	St. s.	CLEMENT SMITH.....	7,596	4,612	431.0	59.2	33.4	1920	Baltimore, Md.
20	86581	KRCN	St. s.	Cleone.....	228	126	123.0	30.0	9.5	1901	Alameda, Calif.
21	217795	LQMD	St. s.	Cleopatra.....	415	147	142.0	31.6	14.4	1911	South Somerset, Mass.
22	209551		St. p.	CLEMONT.....	1,861	1,174	271.5	39.2	11.5	1919	Newburgh, N. Y.
23	145937		St. s.	1 CLETUS SCHNEIDER.....	3,528	2,605	370.8	50.2	24.2	1902	Toledo, Ohio
24	213580		St. s.	CLEVELAND.....	197	73	72.2	29.4	9.0	1915	Port Richmond, N. Y.
25	209041		St. s.	CLIFFORD F. MOLL.....	5,141	3,894	441.0	55.2	29.0	1909	Ecorse, Mich.
26	201077		St. s.	CLIFFORD G. DALZELL.....	67	45	62.0	20.0	8.4	1907	Tortenville, N. Y.
27	210357	LVCF	St. s.	CLIFFWOOD.....	5,191	3,127	390.0	54.2	27.8	1919	Hog Island, Pa.
28	223459		St. s.	Clinton.....	49	33	60.9	18.2	7.9	1921	Millford, Del.
29	34853		St. s.	Clinton.....	119	77	80.0	27.4	8.0	1872	Brooklyn, N. Y.
30	1870		St. p.	Clinton.....	585	407	152.9	32.8	11.8	1892	New York, N. Y.
31	127238		St. s.	CLINTON.....	40	27	53.7	16.4	6.4	1898	Newburgh, N. Y.
32	127245		St. s.	Clinton.....	124	62	96.0	24.6	6.2	1898	Mount Clemens, Mich.
33	210553		St. s.	CLINTON.....	291	164	140.3	20.2	10.9	1920	Long Island City, N. Y.
34	200660		St. s.	Clio.....	199	135	109.0	23.0	6.6	1904	Philadelphia, Pa.
35	126189		St. w.	Clipper.....	153	130	131.0	23.2	5.1	1888	Haynes Landing, W. Va.
36	100775		St. p.	1 Clifton.....	150	102	123.5	26.0	6.8	1890	Mathews Hill, S. C.
37	219341	LVQT	St. s.	CLONALF.....	1,069	3,037	390.0	54.2	27.8	1920	Hog Island, Pa.
38	125084		St. w.	Clyde.....	79	70	125.0	16.0	4.0	1870	Dubuque, Iowa
39	200213		St. w.	Clyde.....	60	60	135.0	21.0	5.0	1903	Brownsville, Pa.
40	219226	LTQH	St. s.	COAHOMA COUNTY.....	5,590	3,453	390.0	54.2	27.8	1919	Hog Island, Pa.
41	225435	MFTW	St. s.	COASH.....	7,057	4,208	412.0	60.8	32.3	1925	Newport News, Va.
42	207187	LBHJ	St. s.	COASTWISE.....	4,015	2,444	359.0	49.2	25.0	1910	Camden, N. J.
43	217951	LQVN	St. s.	COAXET.....	6,038	3,742	401.4	53.2	31.9	1910	Vanover, Wash.
44	219099	LTFG	St. s.	COCKAPONSET.....	5,995	4,443	402.5	53.0	32.0	1919	Bugpoint, Calif.
45	220191	LWPT	St. s.	Cockatoo.....	187	101	88.0	25.5	13.0	1920	Jacksonville, Fla.
46	220608	MBLE	St. s.	Cody.....	5,101	3,113	390.0	51.2	27.8	1920	Hog Island, Pa.
47	125435		St. s.	Coe F. Young.....	65	33	74.3	19.0	8.6	1872	Sleightsburg, N. Y.
48	219182	LVTB	St. s.	COELLEDA.....	4,084	3,048	390.0	54.2	27.8	1920	Hog Island, Pa.
49	219481	LVIHQ	St. s.	COHAN D'ALENE.....	5,191	3,128	390.0	51.2	27.8	1920	do.
50	127398		St. s.	Cohannet.....	60	31	71.2	20.0	7.0	1900	Beth, Mo.
51	217211	LNSG	St. s.	COHASSET.....	5,268	3,268	380.7	51.8	30.4	1918	Quincy, Mass.
52	8419		St. s.	Cohoes.....	930	632	175.6	31.7	10.4	1857	Brooklyn, N. Y.
53	217251	LNVN	St. s.	COKATO.....	3,545	2,179	324.0	46.2	25.0	1918	Newark, N. J.
54	217776	LQKN	St. s.	COKESET.....	6,176	4,401	401.4	53.2	31.9	1919	Vancouver, Wash.
55	210293	LTVQ	St. s.	COLD BROOK.....	5,101	3,127	390.0	51.2	27.8	1919	Hog Island, Pa.
56	210517	LVMN	St. s.	COLD HARBOUR.....	5,010	3,005	390.0	51.2	27.8	1920	do.
57	218518	LSHJ	St. s.	COLD SPRING.....	6,075	3,780	400.5	51.2	30.4	1919	Newburgh, N. Y.
58	210915	LVOB	St. s.	COLDWATER.....	5,110	3,131	390.0	51.2	27.8	1920	Hog Island, Pa.
59	219516	LVMK	St. s.	COLLAMB.....	5,112	3,133	390.0	51.2	27.8	1920	do.
60	212689		St. w.	Coller.....	131	131	137.9	27.0	3.7	1914	Dravosburg, Pa.
61	219778	LWVJ	St. s.	COLLINGSWORTH.....	5,101	3,125	390.0	54.2	27.8	1920	Hog Island, Pa.
62	211690	LFSF	St. s.	COLOMBIA.....	5,643	3,418	380.0	48.7	32.5	1915	Amsterdam, Holland
63	127551		St. s.	COLONEL.....	3,870	3,011	356.0	50.0	28.0	1901	Wymondote, Mich.
64	223247		St. s.	COL. CLAYTON.....	264	247	122.5	28.5	10.3	1919	Milwaukee, Wis.
65	219198	LTSIQ	St. s.	1 COL. ROCKWELL.....	269	129	125.2	23.5	12.9	1919	Levis, Province of Quebec, Canada.

1 Formerly st. s. Petrova.

2 Formerly st. s. Oy.

3 Formerly st. w. Julius F. Silber.

4 Formerly st. s. Frank T. Helffinger.

5 Formerly st. s. Onalaha.

6 Formerly st. s. Thomas Adams.

7 Formerly st. s. (a) Daniel W. Kigney.

(b) W. J. Moody.

8 Formerly st. s. Charles A. Fox.

9 Formerly st. p. U. S. S. Commodore Morris.

Line No.	Service	Crew	Indicated horse-power	Name of owner	Home port	Address of owner
1	Tow.	3	225	New Haven Towing Co. (Conn.)	New Haven, Conn.	Belle Dock.
2	Tow.	11	400	Doane Tow Boat Co. (Mass.)	Boston, Mass.	71 Long Wharf.
3	Fri.	30	1,500	A. H. Bull S. S. Co. (N. J.)	New York, N. Y.	40 West Street.
4	Fri.	21	900	Hart-Wood Lumber Co. (Calif.)	San Francisco, Calif.	1 Drumm Street.
5	Tow.	11	450	Lehigh Valley R. R. Co. (N. J.)	New York, N. Y.	143 Liberty Street.
6	Pas.	3	120	Charles Flx.	Buffalo, N. Y.	1826 Niagara Street.
7	Fri.	25	1,200	Pittsburgh S. S. Co. (W. Va.)	Duluth, Minn.	Wolvin Building.
8	Fsh.	6	40	Union Fish Co. (Ohio)	Erle, Pa.	Foot State Street.
9	Tow.	3	69	Chesapeake Corporation (Va.)	Newport News, Va.	West Point, Va.
10	Tow.	8	260	Jahnke Navigation Co. (La.)	New Orleans, La.	814 Howard Avenue.
11	Fri.	37	1,500	United States Shipping Board	Newark, N. J.	Kearny, N. J.
12	Tow.	8	60	Wood Bros. Construction Co. (Nebr.)	Omaha, Nebr.	132 South Thirteenth Street, Lincoln, Nebr.
13	Pas.	53	1,250	Inter Island Steam Navigation Co. (Hawaii)	Honolulu, Hawaii	Fort and Merchant Streets.
14	Fri.	37	2,800	Planet S. S. Corporation (Me.)	New York, N. Y.	39 Cortlandt Street.
15	Fri.	43	2,500	United States Shipping Board	Philadelphia, Pa.	Bourse Building.
16	Tow.	5	100	Foreman Blades Lumber Co. (N. C.)	Elizabeth City, N. C.	
17	Fri.	49	2,500	United States Shipping Board	Philadelphia, Pa.	Bourse Building.
18	Fri.	31	1,700	Reiss S. S. Co. (Del.)	Wilmington, Del.	7 West Tenth Street.
19	Tnk.	36	2,300	Oil Transport Co. (Del.)	do.	1600 Continental Building.
20	Fri.	15	200	San Francisco Iron & Metal Co. (Calif.)	San Francisco, Calif.	2301 Stockton Street.
21	Tow.	16	850	Cumco (N. J.)	New York, N. Y.	11 Moore Street.
22	Pas.	45	1,500	Commissioners of Palisades Interstate Park of New York.	do.	21 Broadway.
23	Fri.	24	1,200	Pulsley S. S. Co. (Ohio)	Cleveland, Ohio	Union Trust Building
24	Tow.	4	250	Erle Railroad Co. (N. Y.)	New York, N. Y.	50 Church Street.
25	Fri.	23	1,550	American S. S. Co. (N. Y.)	Buffalo, N. Y.	Marine Trust Building.
26	Tow.	5	225	Fred B. Dalzell	New York, N. Y.	21 State Street.
27	Fri.	43	2,500	United States Shipping Board	Philadelphia, Pa.	Bourse Building.
28	Tow.	5	150	Richmond Towhout Co. (N. Y.)	New York, N. Y.	Pier 5, Bush Docks (H.).
29	Fri.	7	225	Marine Equipment Corporation (Del.)	do.	17 Battery Place.
30	Fer.	6	300	Carteret Ferry Corporation (N. J.)	do.	do.
31	Tow.	4	225	Samuel C. Loveland	Philadelphia, Pa.	151 South Front Street.
32	Fri.	6	110	Kelley Island Lime & Transport Co. (Ohio)	Sandusky, Ohio	Kelley Island, Ohio.
33	Fri.	3	400	New York Canal & Great Lakes Corporation (Del.)	New York, N. Y.	67 Wall Street.
34	Pas.	9	250	Elizabeth City Boat Line (Va.)	Norfolk, Va.	Merchants & Miners Trans- portation Co., Pier 7.
35	Fri.	7	100	Sherburne Transportation Co. (La.)	New Orleans, La.	Plaquemine, La.
36	Pas.	12	300	Charles E. Ball	Savannah, Ga.	625 W. 37th Street.
37	Fri.	33	2,500	Export Steamship Corporation (N. Y.)	New York, N. Y.	25 Broadway.
38	Tow.	18	192	Arrow Transportation Co. (Ill.)	Chicago, Ill.	410 North Michigan Avenue.
39	Tow.	13	350	Rush H. Brinside	Pittsburgh, Pa.	1530 Fallowfield Street.
40	Fri.	38	3,000	United States Shipping Board	Philadelphia, Pa.	Bourse Building.
41	Pas.	161	6,000	Coana Steamship Corporation	New York, N. Y.	25 Broadway.
42	Fri.	32	1,936	Coastwise Transportation Corporation (Me.)	Portland, Me.	281 St. John Street.
43	Fri.	44	2,800	United States Shipping Board	Portland, Oreg.	Vancouver, Wash.
44	Fri.	48	2,800	do.	San Francisco, Calif.	393 Pine Street.
45	Tow.	7	27	Goodwin-Gallagher Sand & Gravel Corporation (N. Y.)	New York, N. Y.	21 East Fortieth Street.
46	Fri.	47	2,500	United States Shipping Board	Philadelphia, Pa.	Bourse Building.
47	Tow.	7	231	Cornell Steamboat Co. (N. Y.)	Albany, N. Y.	Kingston, N. Y.
48	Fri.	37	2,500	United States Shipping Board	Philadelphia, Pa.	Bourse Building.
49	Fri.	40	2,400	Export Steamship Corporation (N. Y.)	New York, N. Y.	25 Broadway.
50	Tow.	3	250	Staples Transportation Co. (Me.)	Fall River, Mass.	104 David Street.
51	Fri.	32	2,000	United States Shipping Board	Boston, Mass.	75 State Street.
52	Fri.	37	2,500	do.	Newark, N. J.	Kearny, N. J.
53	Fri.	17	200	Hudson River Navigation Corporation (Del.)	New York, N. Y.	Pier 32 N. R.
54	Fri.	61	2,800	do.	Seattle, Wash.	811 Railroad Ave. South.
55	Fri.	42	2,500	do.	Philadelphia, Pa.	Bourse Building.
56	Fri.	35	2,500	do.	do.	do.
57	Fri.	53	3,000	do.	New York, N. Y.	15 Broadway.
58	Fri.	41	2,500	do.	Savannah, Ga.	
59	Fri.	35	2,500	do.	Philadelphia, Pa.	Bourse Building.
60	Tow.	11	350	Monessen Coal & Coke Co. (Pa.)	Pittsburgh, Pa.	Union Trust Building.
61	Fri.	42	2,500	United States Shipping Board	Philadelphia, Pa.	Bourse Building.
62	Pas.	123	3,351	Panama Mail Steamship Co. (Del.)	San Francisco, Calif.	2 Pine Street.
61	Fri.	27	1,000	Fontana S. S. Co. (Ohio)	Cleveland, Ohio	Union Trust Building.
62	Pas.	11	700	City of New York	New York, N. Y.	Municipal Building.
63	Fri.	11	500	Bay State Fishing Co. (Mass.)	Port Arthur, Tex.	Beaumont, Tex.

^a Formerly st. s. Dutchess.

^b Formerly st. p. ^a Alpha.

^c Formerly st. p. ^b Clayton.

^d Formerly st. s. ^a Ernestus Corning.

^e Formerly st. s. ^b Haven.

^f Formerly Dutch st. s. Colombia.

^g Formerly U. S. Q. M. C. st. s. Col. Clayton.

^h Formerly Canadian st. s. No. 50.

Line No.	Official No.	Signal letters	Rtg	Name of vessel	Tonnage		Dimensions			When built	Where built
					Gross	Net	Length	Breadth	Depth		
1	220976		St. w.	Colonel Woods.....	121	121	105.7	28.5	5.0	1908	Jeffersonville, Ind.....
2	225391		St. s.	COLONEL JAMES PICKANDS..... ¹	8,151	6,442	586.3	60.2	27.9	1926	Lorain, Ohio.....
3	214215		St. w.	Col. Nelson Morris.....	65	65	110.2	22.0	3.2	1916	Knoxwood, Ala.....
4	209185		St. s.	COL. JAMES M. SCHOON- MAKER..... ²	8,603	6,650	590.0	61.2	31.2	1911	Ecorse, Mich.....
5	127700		St. s.	Colonia.....	200	136	103.5	28.2	10.6	1902	Brooklyn, N. Y.....
6	203511		St. s.	Colonia.....	25	17	58.9	11.2	4.4	1899	Indian River, Mich.....
7	106826		St. s.	Colorado.....	45	22	70.0	15.0	6.2	1891	St. Louis, Mo.....
8	219701	LVTK	St. s.	COLORADO..... ³	2,089	1,667	253.4	43.8	26.2	1920	Mantowoc, Wis.....
9	227317		St. s.	COLORADO.....	91	32	78.8	20.0	12.4	1928	Cleveland, Ohio.....
10	218612	LSDM	St. s.	COLORADO SPRINGS..... ⁴	6,894	5,347	409.6	51.2	27.1	1919	Seattle, Wash.....
11	91772		St. s.	Columbia.....	255	142	133.6	30.0	8.6	1867	Wyandotte, Mich.....
12	126925		St. s.	Columbia.....	132	70	102.0	24.3	11.3	1891	North Bend, Oreg.....
13	126882		St. s.	Columbia.....	83	41	81.0	17.2	7.6	1892	Grand Haven, Mich.....
14	127018	KLVB	St. s.	COLUMBIA.....	380	190	189.0	23.0	14.6	1894	Philadelphia, Pa.....
15	127069		St. p.	Columbia.....	810	660	156.0	36.6	13.3	1895	Chester, Pa.....
16	127116		St. s.	COLUMBIA.....	81	57	77.0	18.0	9.0	1896	Philadelphia, Pa.....
17	127422		St. s.	COLUMBIA.....	92	47	80.2	20.1	8.1	1900	Ferrysburg, Mich.....
18	127665		St. s.	COLUMBIA.....	968	549	200.0	45.0	18.0	1902	Wyandotte, Mich.....
19	130594		St. s.	Columbia.....	36	24	63.3	10.0	6.1	1897	Baltimore, Md.....
20	225518		St. s.	Columbus.....	21	16	48.7	11.6	5.0	1920	Milford, Del.....
21	211480	LDCO	St. s.	COLUMBIAN..... ⁵	6,262	3,738	401.6	53.9	26.3	1913	Philadelphia, Pa.....
22	211480	MQQS	St. s.	COLUMBIAN.....	456	307	115.5	26.4	14.0	1892	Cleveland, Ohio.....
23	202833		St. w.	Colusa.....	795	737	177.5	41.9	6.3	1911	San Francisco, Calif.....
24	127207		St. s.	Colwell.....	18	0	54.9	13.0	4.6	1897	Iwaco, Wash.....
25	126316	KDFC	St. s.	Comal..... ⁶	2,034	2,251	320.0	42.8	21.5	1885	Chester, Pa.....
26	207715		St. s.	Comanche.....	78	54	86.1	17.2	5.0	1895	Haldwysville, N. Y.....
27	211310		St. s.	COMANCHE.....	686	447	133.7	28.5	18.5	1913	Seattle, Wash.....
28	211472	LGHV	St. s.	COMBER.....	302	97	135.0	22.8	13.4	1916	Mantowoc, Wis.....
29	212916	LFGB	St. s.	COMBERO..... ⁷	3,349	2,013	330.1	46.5	22.4	1910	West Hartlepool, Eng- land.....
30	127301		St. s.	Comet.....	18	13	50.0	12.4	4.2	1899	Hillalo, N. Y.....
31	127563		St. s.	Comet.....	77	47	71.0	22.0	6.1	1901	Portland, Me.....
32	208083		St. s.	COMET.....	104	70	72.3	20.0	9.6	1910	Baltimore, Md.....
33	227126		St. w.	Comet.....	51	51	81.0	16.7	2.4	1927	Paducah, Ky.....
34	210805	LWDK	St. s.	COMACK..... ⁸	5,111	3,115	390.0	51.2	27.8	1920	Hog Island, Pa.....
35	110109		St. s.	Commander.....	74	50	70.0	18.4	9.0	1872	Philadelphia, Pa.....
36	116671		St. s.	Commander.....	160	90	103.8	21.8	8.9	1895	South Portland, Me.....
37	126862		St. s.	Commander.....	99	49	76.3	21.7	9.6	1893	Wilmington, Del.....
38	125645		St. s.	Commerce.....	112	98	99.0	19.0	6.0	1878	Milwaukee, Wis.....
39	127570		St. s.	Commerce.....	127	85	85.1	26.8	8.0	1901	Athens, N. Y.....
40	209367		St. s.	COMMERCE.....	280	190	114.6	33.0	13.0	1911	Mantowoc, Wis.....
41	215017	LHCB	St. s.	COMMERCIAL COURIER..... ⁹	2,111	1,278	291.5	41.2	25.8	1903	Rostock, Germany.....
42	215570	LHPT	St. s.	COMMERCIAL GUIDE..... ¹⁰	4,762	2,890	495.7	55.2	25.6	1911	Humburg, Germany.....
43	219644	LVRH	St. s.	COMMERCIAL MAHER..... ¹¹	2,559	1,586	231.0	43.6	25.8	1920	Toledo, Ohio.....
44	218600	LSDC	St. s.	COMMERCIAL NAVIGATOR..... ¹²	2,638	1,631	251.0	43.6	26.1	1919	Cleveland, Ohio.....
45	213968	LHNM	St. s.	COMMERCIAL PATHFIND- ER..... ¹³	4,789	2,953	395.1	49.4	27.4	1906	Newcastle, England.....
46	219550	LWGC	St. s.	COMMERCIAL PIONEER..... ¹⁴	2,686	1,665	231.1	43.8	26.3	1920	Superior, Wis.....
47	220900	MBKV	St. s.	COMMERCIAL SPIRIT..... ¹⁵	1,633	2,905	380.4	53.1	27.0	1920	Tacoma, Wash.....
48	215710	LICW	St. s.	COMMERCIAL TRADER..... ¹⁶	4,810	3,001	399.0	51.0	27.3	1905	Newcastle-on-Tyne, England.....
49	220501	MBHK	St. s.	COMMERCIAL TRAVELER..... ¹⁷	4,607	2,890	380.3	53.1	27.0	1920	Tacoma, Wash.....
50	218091	LRFN	St. s.	Commodore.....	272	129	108.3	28.3	13.0	1918	Brimswick, Ga.....
51	92180		St. s.	Commodore.....	62	31	67.2	18.0	8.0	1892	West Troy, N. Y.....
52	126112		St. s.	Commodore.....	125	79	96.0	30.3	8.5	1887	Wilmington, Del.....
53	127521		St. s.	Commodore Bartlett.....	58	39	77.8	15.2	5.5	1901	Croton, N. Y.....
54	221069		St. s.	Commodore Jarvis.....	287	126	116.0	27.0	8.9	1903	Bronte, P. O., Canada.....
55	136292		St. s.	COMMODORE MAURY.....	79	52	101.5	16.5	6.1	1893	Chester, Pa.....

¹ Formerly }
² Formerly }
³ Formerly }
⁴ Formerly }
⁵ Formerly }
⁶ Formerly }
⁷ Formerly }
⁸ Formerly }
⁹ Formerly }
¹⁰ Formerly }
¹¹ Formerly }
¹² Formerly }
¹³ Formerly }
¹⁴ Formerly }
¹⁵ Formerly }
¹⁶ Formerly }
¹⁷ Formerly }

¹ Formerly st. s. Santa Clara,
² Formerly U. S. Navy st. s. Columbine,
³ British st. s. Hegstun,
⁴ Formerly }
⁵ Formerly }
⁶ Formerly }
⁷ Formerly }
⁸ Formerly }
⁹ Formerly }
¹⁰ Formerly }
¹¹ Formerly }
¹² Formerly }
¹³ Formerly }
¹⁴ Formerly }
¹⁵ Formerly }
¹⁶ Formerly }
¹⁷ Formerly }

Line No.	Service	Crew	Indicated horse-power	Name of owner	Home port	Address of owner
1	Tow.	17	120	Wood Bros. Construction Co. (Nebr.)	Omaha, Nebr.	132 South Thirteenth Street, Lincoln, Nebr.
2	Frt.	32	2,200	Interlake Steamship Co. (Ohio)	Cleveland, Ohio	Union Trust Building.
3	Frt.	6	300	National Box Co. (Ill.)	Baton Rouge, La.	110 West Thirty-eighth Street, Chicago, Ill.
4	Frt.	24	2,500	Shenango Furnace Co. (Pa.)	Pittsburgh, Pa.	812 Oliver Building.
5	Lgt.	10	350	New York & Cuba Mail Steamship Co. (Me.)	do.	Foot Wall Street.
6	Frt.	3	20	Huron Shores Transportation Co.	Detroit, Mich.	1305 Majestic Building.
7	Tow.	5	200	Eagle Packet Co. (Mo.)	St. Louis, Mo.	Foot Vine Street.
8	Frt.	24	1,550	Mallory Steamship Co. (Me.)	New York, N. Y.	Pier 36, North River.
9	Tow.	4	700	Great Lakes Towing Co. (N. J.)	Duluth, Minn.	N. P. Dock.
10	Frt.	42	2,800	United States Shipping Board	Seattle, Wash.	811 Railroad Ave. South.
11	Pas.	8	350	David K. Cochran	Chicago, Ill.	35 North Dearborn Street.
12	Tow.	11	350	Hilkey Bros., Towing Co. (Wash.)	Seattle, Wash.	Anacortes, Wash.
13	Fsh.	12	150	Peter Anderson	Marquette, Mich.	Lake Street.
14	Pas.	27	1,800	H. P. Layton	Wilmington, Del.	Georgetown, Del.
15	Fer.	6	500	City of Portsmouth and the County of Norfolk	Norfolk, Va.	Portsmouth, Va.
16	Tow.	8	270	Eastern Transportation Co. (Del.)	Wilmington, Del.	Ford Building.
17	Tow.	3	850	M. Sullivan Dredging Co. (Mich.)	Detroit, Mich.	2230 Buhl Building.
18	Pas.	20	2,000	Detroit & Windsor Ferry Co. (Mich.)	do.	Foot Woodward Avenue.
19	Tow.	4	124	Columbia Sand & Gravel Co. (Va.)	Washington, D. C.	3030 K Street NW.
20	Tow.	4	50	Gowanus Towing Co. (N. Y.)	New York, N. Y.	Foot Smth Street (B).
21	Frt.	39	5,000	American-Hawaiian Steamship Co. (N. J.)	do.	10 Bridge Street.
22	Mse.	22	800	Union Shipbuilding Co. (Md.)	Baltimore, Md.	Fairfield, Md.
23	Frt.	19	275	Sacramento Transportation Co. (Calif.)	San Francisco, Calif.	Sacramento, Calif.
24	Tow.	3	60	John A. Galtner	Astoria, Ore.	Rainier, Ore.
25	Pas.	58	1,000	Mallory Steamship Co. (Me.)	New York, N. Y.	Pier 36, North River.
26	Pas.	7	110	Benj. Munnerlyn	Georgetown, S. C.	601 Front Street.
27	Frt.	21	400	Puget Sound Navigation Co. (Wash.)	Seattle, Wash.	32 Colman Dock.
28	Cod.	21	600	Bay State Fishing Co. (Mass.) (trustee)	Boston, Mass.	30 Fish Pier.
29	Frt.	35	1,500	New York & Porto Rico Steamship Co. (Me.)	New York, N. Y.	25 Broadway.
30	Fsh.	2	50	Olo Olsen	Grand Haven, Mich.	Frankfort, Mich.
31	Pas.	4	100	Charles E. Pearsall	New York, N. Y.	Yonkers, N. Y.
32	Frt.	9	350	Hartford & New York Transportation Co. (Conn.)	Hartford, Conn.	255 State Street.
33	Tow.	4	150	E. A. Voight	Paducah, Ky.	222 Broadway.
34	Frt.	35	2,500	United States Shipping Board	Philadelphia, Pa.	Bourse Building.
35	Tow.	5	250	Norbert H. Forst & Co.	New York, N. Y.	Pier 43, North River.
36	Pas.	5	150	Joseph F. O'Brien	Savannah, Ga.	201 West River Street.
37	Tow.	5	150	Delaware, Lackawanna & Western R. R. Co. (Pa.)	New York, N. Y.	60 West Street.
38	Drg.	4	148	Doville Lake Sand & Gravel Co.	Toledo, Ohio	421 Water Street.
39	Tow.	9	200	Elizabeth Co. (Del.)	Newark, N. J.	Elizabeth, N. J.
40	Frt.	8	125	Merchants Lighterage Co. (Ill.)	Chicago, Ill.	210 East North Water Street.
41	Frt.	30	800	Commercial Courier Steamship Co. (Del.)	Wilmington, Del.	130 Front Building.
42	Frt.	41	3,600	Nyanza Steamship Co. (Del.)	do.	Do.
43	Frt.	21	1,500	Commercial Mariner Steamship Co. (Del.)	New York, N. Y.	5 Broadway.
44	Frt.	25	1,200	do.	do.	Do.
45	Frt.	31	2,400	Osage Steamship Co. (Del.)	Wilmington, Del.	7 West Tenth Street
46	Frt.	27	1,400	Commercial Pioneer Steamship Co. (Del.)	do.	Do.
47	Frt.	32	2,500	do.	do.	Do.
48	Frt.	41	2,500	Honolulu Steamship Co. (Del.)	do.	Do.
49	Frt.	31	2,500	Commercial Traveler Steamship Co. (Del.)	do.	Do.
50	Wrk.	10	500	Merritt-Chapman & Scott Corporation (Del.)	New York, N. Y.	17 Battery Place.
51	Tow.	4	100	Norbert H. Forst & Co. (N. J.)	do.	Pier 43, North River.
52	Frt.	5	70	Bay Bridge Water & Lighterage Co. (N. Y.)	do.	409 Broad Street.
53	Frt.	4	150	Raymond B. Hunt	Norfolk, Va.	211 West Thirty-sixth Street.
54	Frt.	0	1,126	Arthur J. Whaley	Rochester, N. Y.	Charlotte Station.
55	Pol.	0	250	W. McDonnell Lee	Norfolk, Va.	

^a German st. s. Esslingen.
^b st. s. Nyanza.
^c Formerly st. s. Bushville.
^d Formerly st. s. Lake Farber.
^e German st. s. Scrapis.
^f Formerly ^b st. s. Scapis.
^g st. s. Osage.
^h Formerly st. s. Lake Gunnl.
ⁱ Formerly st. s. Hoboken.

^a German st. s. Setos.
^b Formerly ^b st. s. Hasea.
^c st. s. Honolulu.
^d Formerly st. s. Ired Hook.
^e Formerly st. s. Michael J. Coffey.
^f Formerly British st. s. Jarvis.
^g Edgewater.
^h Formerly st. s. ^a Emeline.

Line No.	Official No.	Signal letters	Reg	Name of vessel	Tonnage		Dimensions			When built	Where built
					Gross	Net	Length	Breadth	Depth		
1	220830		St. s.	Commodore Perry.....	71	44	72.9	16.1	6.8	1920	Buffalo, N. Y.
2	205140	KWPJ	St. p.	COMMONWEALTH.....	5,950	2,500	437.9	55.0	10.3	1903	Philadelphia, Pa.
3	208622		St. s.	Comstock.....	20	14	45.0	14.0	4.5	1911	Croton on Hudson, N. Y.
4	127407	KPSB	St. s.	Comus.....	4,760	2,920	391.6	48.3	15.8	1900	Newport News, Va.
5	126369		St. p.	Commanct.....	353	241	125.5	28.0	10.0	1886	Wilmington, Del.
6	130529	KJCV	St. s.	Concord.....	1,248	697	246.0	40.0	15.5	1891	do
7	220103	LWPS	St. s.	Condor.....	187	101	88.0	25.5	13.0	1920	Jacksonville, Fla.
8	220144	MIFV	St. s.	CONDOR.....	4,747	2,925	380.3	53.1	27.0	1920	Tacoma, Wash.
9	210912	LWJV	St. s.	CONELIATTA.....	4,974	3,023	390.0	54.2	27.8	1920	Hug Island, Pa.
10	127057		St. s.	Coney Island.....	31	15	51.1	14.5	6.6	1891	Cravensend, N. J.
11	126918		St. s.	Confidence.....	53	26	68.5	17.1	7.3	1892	Bordentown, N. J.
12	127307		St. s.	Confidence.....	65	33	78.7	18.3	8.0	1898	Baltimore, Md.
13	127000		St. s.	Conenaut.....	42	31	69.0	18.0	10.2	1893	Buffalo, N. Y.
14	214061		St. s.	CONNEAUT.....	4,749	3,027	415.0	56.0	27.5	1910	Ecorse, Mich.
15	205871		St. s.	CONNELLY BROTHERS.....	9	6	37.0	10.8	4.5	1908	Buffalo, N. Y.
16	206600		St. s.	CONNELLY BROS. No. 2.....	10	7	30.0	9.0	4.4	1909	do
17	217071	LNIS	St. s.	CONNERSVILLE.....	2,232	1,358	253.5	43.6	20.2	1918	Ashtabula, Ohio.
18	210902	LWHQ	St. s.	CONNERS PEAK.....	5,620	3,452	390.0	51.2	27.8	1920	Hug Island, Pa.
19	226554		St. s.	CONNECTICUT.....	99	31	71.0	20.1	11.2	1927	Cleveland, Ohio.
20	217400	LPHD	St. s.	CONOTTON.....	2,321	1,390	251.0	43.0	23.2	1918	Superior, Wis.
21	211105		St. s.	CONRAD STARKE.....	153	104	82.0	22.0	13.2	1913	Mantowoc, Wis.
22	217267	LNWD	St. s.	CONTOCOOK.....	2,341	1,419	251.0	43.6	23.2	1918	Superior, Wis.
23	212630		St. p.	Contra Costa.....	4,483	3,276	414.3	67.2	18.5	1914	Oakland, Calif.
24	125182		St. s.	Conroy.....	78	39	89.5	19.0	9.2	1873	Philadelphia, Pa.
25	201842		St. s.	Convoy.....	77	52	70.5	19.4	8.7	1901	Tottenville, N. Y.
26	125735		St. p.	Coopers Point.....	389	261	141.0	30.0	7.7	1879	Wilmington, Del.
27	219743	LWVN	St. s.	COOT.....	409	169	139.4	25.2	14.3	1919	Savannah, Ga.
28	217810	LQNK	St. s.	COPALGROVE.....	2,324	1,390	251.0	43.6	22.2	1919	Superior, Wis.
29	212640	LDRM	St. s.	COPPENNAME.....	3,251	1,948	333.3	42.6	15.9	1908	Helfast, Ireland.
30	205472		St. s.	Coquille.....	53	36	76.7	15.7	7.9	1908	Coquille City, Oreg.
31	217871	LQRK	St. s.	COQUINA.....	2,140	1,281	250.5	43.7	20.1	1919	Mantowoc, Wis.
32	126228		St. s.	Cora A. Sheldon.....	51	27	65.1	16.6	6.2	1881	Saugatuck, Mich.
33	95873		St. s.	Coral.....	31	17	57.0	14.0	6.6	1880	Philadelphia, Pa.
34	127120		St. s.	CORALIA.....	4,310	3,261	413.2	48.6	20.0	1896	Cleveland, Ohio.
35	217870	LQRJ	St. s.	CORAPEAK.....	2,153	1,280	250.5	43.7	20.1	1919	Mantowoc, Wis.
36	209055	LCHP	St. s.	CORDOVA.....	2,689	1,269	243.0	41.1	17.3	1912	Wilmington, Del.
37	220332		St. s.	CORDOVA.....	267	181	140.0	24.0	8.0	1920	Jeffersonville, Ind.
38	120808		St. s.	Corinthia.....	69	31	68.5	16.9	8.0	1890	Philadelphia, Pa.
39	210317	LTWN	St. s.	CORINTO.....	1,973	1,161	261.1	40.0	10.5	1905	Bremerhaven, Germany
40	212392		St. p.	Cornorant.....	41	28	69.0	18.0	5.9	1914	Edo, Pa.
41	125920		St. s.	Cornelia.....	41	21	66.2	16.0	7.3	1881	Tottenville, N. Y.
42	214382	LQHK	St. s.	Cornelia.....	3,129	1,944	327.7	46.7	23.5	1916	Sparrows Point, Md.
43	205535		St. s.	Cornelius W. Lawrence.....	172	117	92.8	22.4	11.5	1908	Newburgh, N. Y.
44	127451		St. s.	Cornell.....	4,439	3,439	454.0	70.2	24.0	1900	South Chicago, Ill.
45	219492		St. s.	Cornell.....	173	87	91.3	25.2	12.2	1919	New York, N. Y.
46	204980		St. s.	Corning.....	204	102	89.0	25.1	12.2	1908	Newport News, Va.
47	222746	MFBQ	St. s.	Cornish.....	1,827	1,091	231.6	40.2	24.3	1923	Sparrows Point, Md.
48	218057	LRCV	St. s.	Cornucopia.....	2,153	1,280	250.5	43.7	20.1	1919	Mantowoc, Wis.
49	126401		St. s.	CORONA.....	150	75	93.0	22.4	10.4	1886	Camden, N. J.
50	201159		St. p.	CORONA.....	356	175	143.9	32.9	5.6	1911	Memphis, Tenn.
51	216918	LJNW	St. s.	Coronado.....	5,989	3,624	462.6	53.0	32.0	1918	Oakland, Calif.
52	210601	LVSG	St. s.	Corone.....	2,910	1,720	267.8	49.8	25.6	1920	Portland, Oreg.
53	208330	LBSV	St. s.	Corozal.....	3,109	1,621	335.0	46.8	22.7	1911	Newport News, Va.
54	224006	MGHP	St. s.	COROZAL.....	1,898	1,182	260.0	45.0	10.5	1911	Newfrow, Scotland
55	217197	LNTH	St. s.	COBRALES.....	2,146	1,237	250.5	44.7	20.4	1918	Mantowoc, Wis.
56	126223		St. s.	Corslen.....	368	306	145.5	26.2	7.5	1912	Wilmington, Del.
57	217011	LNJW	St. s.	Corsnaua.....	2,059	1,220	250.5	43.7	20.4	1918	Mantowoc, Wis.
58	218595	LSCV	St. s.	Corson.....	4,999	3,671	390.0	54.2	27.6	1919	Hog Island, Pa.
59	24604		St. s.	Cortland.....	80	40	87.1	19.6	10.0	1868	Brooklyn, N. Y.
60	161077		St. s.	Cortland.....	48	33	58.2	17.3	7.5	1805	Buffalo, N. Y.
61	200470		St. s.	CORVUS.....	4,551	3,451	416.0	70.0	24.0	1903	West Bay City, Mich.
62	219269		St. s.	CORVUS.....	5,551	3,422	410.0	64.2	27.6	1919	Portland, Oreg.
63	222482	LTSQ	St. s.	Coryell.....	12	8	16.3	10.2	4.5	1880	East Boston, Mass.

1 Formerly st. s. Chas. H. Pike.
 2 Formerly st. s. Norfolk.
 3 Formerly st. s. Rotarian.
 4 Formerly st. s. Sam McCutcheon.
 5 Formerly st. s. Triumph.
 6 Formerly British st. s. Coppenama.
 7 Formerly st. s. Harry Schaubel Jr.
 8 Formerly st. s. Frank K. Esberlek.

a German st. s. Admiral Von Tirpitz.
 b st. s. Philip.
 c st. s. Governor Forbes.
 d Norwegian st. s. Governor Forbes.
 e st. s. Governor Forbes
 f st. s. Caldas.
 10 Formerly st. s. Dragoman.

Line No.	Services	Crew	Indicated horse-power	Name of owner	Home port	Address of owner
1	Frt.	8	113	State of Pennsylvania.....	Erie, Pa.....	Harrisburg, Pa.
2	Pas.	250	6,000	New England Steamship Co. (Conn.).....	Fall River, Mass.....	Pier 3.
3	Tow.	2	40	Julia E. Vandervoort.....	Albany, N. Y.....	Waterford, N. Y.
4	Pas.	75	3,800	Southern Pacific Co. (Ky.).....	New York, N. Y.....	Pier 49, North River.
5	Fer.	8	225	Jamestown & Newport Ferry Co. (R. I.).....	Newport, R. I.....	Jamestown, R. I.
6	Pas.	55	1,700	Colonial Navigation Co. (N. Y.).....	New York, N. Y.....	Pier 44, North River.
7	Tow.	13	450	Goodwin-Gallagher Sand & Gravel Corporation (N. Y.).....	do.....	21 East Fortieth Street.
8	Frt.	36	2,500	Grace Steamship Co. (Del.).....	Wilmington, Del.....	Du Pont Building.
9	Frt.	41	2,500	United States Shipping Board.....	Philadelphia, Pa.....	Bourse Building.
10	Frt.	3	150	George F. Finnegan.....	New York, N. Y.....	26 Henry Street (B.).
11	Tow.	0	150	Newark & New York Towboat Co. (N. J.).....	Newark, N. J.....	1 Passaic Street.
12	Tow.	6	325	Mysto Steamship Co. (Mass.) Trustees.....	Boston, Mass.....	250 Stuart Street.
13	Tow.	4	300	Squaw Island Sand & Gravel Co. (N. Y.).....	Buffalo, N. Y.....	75 Perry Street.
14	Frt.	24	1,775	Wyandotte Transportation Co. (Mich.).....	Detroit, Mich.....	1622 Ford Building.
15	Frt.	3	10	John Connelly.....	Buffalo, N. Y.....	165 Ohio Street.
16	Frt.	1	10	do.....	do.....	do.
17	Frt.	32	1,250	United States Shipping Board.....	New York, N. Y.....	45 Broadway.
18	Frt.	42	2,500	do.....	Philadelphia, Pa.....	Bourse Building.
19	Tow.	7	700	Great Lakes Towing Co. (N. J.).....	Duluth, Minn.....	45 Broadway.
20	Frt.	37	1,250	United States Shipping Board.....	New York, N. Y.....	98 Ferry Street.
21	Tow.	10	600	Henry A. Meyer.....	Milwaukee, Wis.....	45 Broadway.
22	Frt.	37	1,200	United States Shipping Board.....	New York, N. Y.....	65 Market Street.
23	Fer.	16	6,000	Southern Pacific R. R. Co. (Calif.).....	San Francisco, Calif.....	Baltimore and Charles Streets.
24	Tow.	6	100	Baltimore & Ohio R. R. Co. (Md.).....	Baltimore, Md.....	1 Front Street, Long Island City, N. Y.
25	Tow.	6	100	Newton Creek Towing Co. (N. Y.).....	New York, N. Y.....	Broad Street Station.
26	Fer.	6	450	Kensington & New Jersey Ferry Co. (Pa.).....	Philadelphia, (Pa.).....	431 Mohr Street.
27	Cod.	20	550	Portland Trawling Co. (Me.).....	Rockland, Me.....	45 Broadway.
28	Frt.	27	1,200	United States Shipping Board.....	New York, N. Y.....	17 Battery Place.
29	Pas.	71	2,500	United Fruit S. S. Corporation (Del.).....	do.....	Knappton, Wash.
30	Frt.	5	225	Knappton Towboat Co. (Wash.).....	Astoria, Ore.....	351 California Street.
31	Frt.	31	1,150	Pillsbury & Curtis (Calif.).....	San Francisco, Calif.....	1749 Summit Street.
32	Tow.	5	180	Ralph W. Jex.....	Toledo, Ohio.....	141 Walnut Street.
33	Tow.	4	125	Tugboat Coral Co. (Del.).....	Philadelphia, Pa.....	501 Coe Terminal Building, Detroit, Mich.
34	Frt.	25	1,350	Nicholson Universal Steamship Co. (Del.).....	Wilmington, Del.....	110 State Street.
35	Frt.	27	1,250	Charles F. Webb.....	Boston, Mass.....	420 Broadway.
36	Pas.	30	1,200	Alaska S. S. Co. (Nev.).....	New York, N. Y.....	320 Mather Building.
37	Tow.	15	800	Inland Waterways Corporation.....	Mobile, Ala.....	Commercial Trust Building.
38	Tow.	9	225	Southern Transportation Co. (N. J.).....	Philadelphia, Pa.....	2 Pine Street.
39	Pas.	60	1,200	Panama Mail S. S. Co. (Del.).....	San Francisco, Calif.....	130 East Third Street.
40	Fsh.	4	90	Arthur Wilson.....	Erie, Pa.....	25 T Wharf.
41	Tow.	6	160	Hoss Towboat Co. (Mass.).....	Boston, Mass.....	40 West Street.
42	Frt.	31	2,500	A. H. Bull S. S. Co. (N. J.).....	New York, N. Y.....	40 West Street.
43	Frb.	12	600	City of New York.....	do.....	Municipal Building.
44	Frt.	25	2,000	Pittsburgh S. S. Co. (W. Va.).....	Duluth, Minn.....	Wolch Building.
45	Tow.	8	700	Laligh Valley R. R. Co. (N. J.).....	New York, N. Y.....	143 Liberty Street.
46	Tow.	7	600	Delaware, Lackawanna & Western R. R. Co. (Pa.).....	do.....	90 West Street.
47	Frt.	34	1,300	Eastern S. S. Lines (N. J.).....	Portsmouth, N. H.....	Ellot, Me.
48	Frt.	30	1,250	Charles F. Webb.....	Boston, Mass.....	110 State Street.
49	Pas.	12	625	W. G. Coyle & Co. (La.).....	New Orleans, La.....	37 Grandnot Street.
50	Tow.	28	300	Standard Oil Co. of Louisiana (La.).....	Baton Rouge, La.....	Box 429.
51	Frt.	46	2,500	United States Shipping Board.....	San Francisco, Calif.....	369 Pine Street.
52	Frt.	20	1,100	Walter Cummings.....	New York, N. Y.....	406 Eighth Avenue.
53	Frt.	33	1,500	New York & Porto Rico S. S. Co. (Me.).....	do.....	25 Broadway.
54	Drg.	30	2,000	Arundel Corporation (Md.).....	Baltimore, Md.....	Pier 2 Pratt Street.
55	Frt.	28	1,250	Pillsbury & Curtis (Calif.).....	San Francisco, Calif.....	351 California Street.
56	Frt.	21	263	Thames River Line (Del.).....	New York, N. Y.....	Pier 32, East River.
57	Frt.	35	1,550	Pillsbury & Curtis (Calif.).....	San Francisco, Calif.....	351 California Street.
58	Frt.	42	2,500	Export Steamship Corporation (N. Y.).....	New York, N. Y.....	25 Broadway.
59	Tow.	4	110	Delaware, Lackawanna & Western R. R. Co. (Pa.).....	do.....	90 West Street.
60	Tow.	5	110	William E. Bernard.....	Philadelphia, Pa.....	Pier 75 North Wharves.
61	Frt.	29	1,500	Interlake S. S. Co. (Ohio).....	Cleveland, Ohio.....	Union Trust Building.
62	Frt.	36	5,000	Planet S. S. Corporation (Me.).....	New York, N. Y.....	39 Cortland Street.
63	Pas.	3	40	Leon Chappell.....	New London, Conn.....	Groton, Conn.

a C. C. Clarke.
 b Formerly st. s. New York Central No. 3.
 c A. W. Whiteinan.
 f Bob Lee, Jr.
 g Formerly st. p. Corona.
 h Mexican st. p. Robalo.

i Formerly U. S. Engineers st. s. Corozal.
 k Formerly st. s. Titan.
 l Formerly st. s. Katharine T. Wilber.
 m Formerly st. s. J. L. Weeks.
 n Sold to General Color & Chemical Co., 201 Devonshire Street, Boston, Mass., but not yet redocumented.

Steam Vessels

Line No.	Official No.	Signal letters	Rig	Name of vessel	Tonnage		Dimensions			When built	Where built
					Gross	Net	Length	Breadth	Depth		
1	126741	KJNP	St. s.	COSTA RICA.....□⊕	1,783	1,166	221.5	36.0	19.3	1891	Chester, Pa.
2	218428	LRTP	St. s.	CORTIAN.....□+	0,126	3,800	400.7	51.2	30.4	1919	Harriman, Pa.
3	218760	LSMC	St. s.	COTATI.....□+	5,063	4,385	402.0	63.0	32.0	1910	Oakland, Calif.
4	212490		St. s.	Coloco.....	27	15	51.0	15.5	5.7	1908	Phoenix, N. Y.
5	217423	LPJQ	St. s.	COTTONWOOD.....+	2,450	1,495	253.4	43.7	24.5	1918	Ecorse, Mich.
6	217287	LPRC	St. s.	COURAGEOUS.....□+	7,693	4,755	440.0	50.0	35.2	1918	Lorain, Ohio
7	206926		St. s.	COURTNEY L.....	48	33	61.0	16.0	8.0	1909	Ecorse, Mich.
8	217774	LQJN	St. s.	COVALT.....+	2,450	1,495	253.4	43.7	24.5	1919	do.
9	217810	LQNB	St. s.	COVENA.....□+⊕	2,372	1,413	253.4	43.7	24.5	1919	do.
10	214769		St. w.	Cowllz.....	90	72	100.2	20.0	4.8	1917	Portland, Oreg.
11	125678		St. p.	Coxsacke.....	77	41	60.4	33.4	7.4	1878	New Baltimore, N. Y.
12	211914		St. s.	COXTON.....	648	373	115.3	32.2	14.0	1917	Elizabethport, N. J.
13	218873	LSRJ	St. s.	COYA.....□+⊕	4,954	3,074	350.2	53.1	27.0	1919	Tacoma, Wash.
14	217939	LRVQ	St. s.	Craftsman.....+	358	197	126.0	29.9	13.7	1910	Solomons, Md.
15	218333	LRQH	St. s.	CRAIGSMERE.....+⊕	2,496	1,496	253.4	43.6	25.1	1910	Ashtabula, Ohio
16	216948	LMWV	St. s.	CRAINCREEK.....+	2,292	1,367	253.5	43.8	20.4	1918	Ecorse, Mich.
17	221033	MCKL	St. s.	CHAMPTON ANDERSON.....□+⊕	0,998	4,303	435.0	50.0	33.6	1921	Alameda, Calif.
18	224934		St. s.	Ciano.....	80	42	104.3	14.9	8.6	1917	Norfolk, Va.
19	217024	LNFS	St. s.	CRANEST.....+	2,292	1,367	253.5	43.8	20.4	1918	Ecorse, Mich.
20	202704		St. s.	CRANFORD.....	1,107	814	191.4	44.0	15.8	1905	Wilmington, Del.
21	219203	LTPJ	St. s.	CRANFORD.....□+⊕	0,527	4,040	393.7	55.1	31.4	1919	Wilmington, N. C.
22	216727	LMJW	St. s.	CRAWL KEYS.....+	2,308	1,378	253.5	43.8	20.4	1918	Ecorse, Mich.
23	200217		St. s.	Credenda.....	31	23	57.0	16.5	6.4	1903	Paulsboro, N. J.
24	91027		St. s.	Crighton.....	166	166	132.0	21.0	3.5	1877	Point Harmer, Ohio
25	201256	KWDR	St. s.	CREOLE.....□⊕	6,362	3,819	407.0	63.0	26.7	1907	Quincy, Mass.
26	216168	LKWG	St. s.	Creole.....□⊕	333	47	120.3	28.2	14.3	1918	Madisonville, La.
27	25310		St. s.	Crescent.....	186	126	114.0	28.0	7.0	1901	Albany, N. Y.
28	115279		St. s.	Crescent.....	68	40	71.0	18.0	8.0	1872	Philadelphia, Pa.
29	136522		St. s.	Crescent.....	137	93	91.4	17.7	9.6	1895	Buffalo, N. Y.
30	207401		St. s.	CRESCENT.....	385	297	135.0	34.0	9.6	1910	do.
31	218561		St. w.	Crescent.....	199	125	137.0	27.4	4.3	1919	Wabasha, Minn.
32	127176		St. s.	CRESCENT CITY.....	4,112	3,028	400.0	48.2	24.0	1897	Chicago, Ill.
33	92302		St. s.	CRESCO.....	00	45	84.0	20.4	8.0	1891	Berkley, Va.
34	208553	LBVJ	St. s.	CREST.....	244	113	114.3	22.5	11.6	1911	Quincy, Mass.
35	201597		St. s.	CRETE.....	0,630	4,605	480.0	62.0	30.0	1907	Lorain, Ohio
36	211014	LCTR	St. s.	CRICKET.....	1,136	773	210.0	41.0	15.4	1913	Alameda, Calif.
37	219103	LTFJ	St. s.	CRIPPLE CREEK.....□+⊕	0,320	4,668	402.0	64.8	32.1	1919	Seattle, Wash.
38	200118	LSRQ	St. s.	CRSFIELD.....	236	160	110.5	24.1	12.0	1903	Sparrows Point, Md.
39	145931	KRSV	St. s.	Cristobal.....	9,601	7,026	489.5	68.0	28.9	1902	do.
40	06423		St. w.	Crockett.....	1,023	903	221.0	46.0	8.0	1899	Stockton, Calif.
41	212572	LDPS	St. s.	CROFTON HALL.....□⊕	5,378	3,322	405.2	52.1	27.9	1913	Port Glasgow, Scotland.
42	136677		St. s.	CROLONA.....	163	81	101.2	23.2	9.4	1898	Seattle, Wash.
43	126617		St. s.	Crosby.....	35	17	60.4	15.6	6.8	1889	Henton Harbor, Mich.
44	210116	LVDW	St. s.	CROSSKEYS.....+⊕	0,869	5,257	410.5	54.2	27.1	1919	Seattle, Wash.
45	202017		St. w.	Crown Hill.....	366	131	132.4	26.0	4.0	1906	Jeffersonville, Ind.
46	206014		St. w.	Cruible.....	281	110	150.0	27.0	4.0	1901	do.
47	217637	LQCF	St. s.	CRUDOIL.....□+	1,370	760	212.5	36.9	19.7	1919	Violet, La.
48	126398		St. s.	Cruiser.....	62	33	70.0	16.0	6.1	1884	North Bend, Oreg.
49	223301		St. w.	Cruiser.....	237	101	130.0	28.6	4.8	1923	Elizabeth, Pa.
50	221220	MCRW	St. s.	CUBA.....□+⊕	2,472	1,100	325.0	47.2	18.0	1921	Philadelphia, Pa.
51	220582	MHKG	St. s.	CULBERSON.....□+⊕	5,453	3,395	410.0	54.4	27.2	1920	Los Angeles, Calif.
52	207368		St. s.	Cumberland.....	115	57	87.5	20.0	11.2	1910	Rockland, Mo.
53	217495		St. s.	Cumberland.....	60	31	64.0	23.0	6.5	1919	Swanton, Vt.
54	219213	LTPV	St. s.	CUMBERLAND.....□+	2,598	1,615	251.0	43.0	26.1	1919	Cleveland, Ohio
55	127113	KMINJ	St. s.	CURACAO.....□⊕	1,518	1,141	241.3	38.0	16.3	1895	Philadelphia, Pa.
56	210111	LVQJ	St. s.	CURLEW.....	408	209	139.4	25.2	14.2	1919	Savannah, Ga.
57	208114	LBRE	St. s.	CURRIER.....□⊕	4,711	2,869	370.0	52.1	27.0	1910	Quincy, Mass.
58	214100		St. w.	Cherriluck.....	83	55	105.1	22.0	4.2	1916	Norfolk, Va.
59	126930		St. s.	Chert's Bay.....	133	66	90.0	22.3	10.5	1890	Newburgh, N. Y.
60	219210	LTRC	St. s.	CUSHNET.....□+	3,515	2,174	321.0	46.2	25.0	1919	Newark, N. J.
61	218320	LRQF	St. s.	CUSHNET.....□+	5,405	3,321	400.7	64.2	30.1	1919	Pensacola, Fla.
62	217815		St. s.	Cutchoque.....	183	105	92.5	25.1	15.7	1918	Wilmington, Del.

1 Formerly st. s. Susquehanna.
 2 Formerly st. s. Orcus.
 3 Formerly U. S. N. st. s. S. C. No. 118.
 4 Formerly st. s. ¹ Credenda,
² U. S. N. st. s. Credenda.
 5 Formerly st. w. ¹ Milk No. 2,
² Clara Cavett.

6 Formerly st. s. O. A. Hermanson.
 7 Formerly st. s. Ursula.
 8 Formerly st. s. Sammie.
 9 Formerly st. s. E. T. Douglas
 10 Formerly st. s. Mercy B.
 11 Formerly st. s. Tremont.

Line No.	Service	Crew	Indicated horse power	Name of owner	Home port	Address of owner
1	Frt.	34	700	Northern Fisheries (Wash.)	San Francisco, Calif.	141 Clay Street.
2	Frt.	44	\$3,000	United States Shipping Board	Philadelphia, Pa.	Hourse Building.
3	Ref.	40	\$2,800	do	San Francisco, Calif.	369 Pine Street.
4	Tow.	2	35	Cowles Towing Co. (N. Y.)	Buffalo, N. Y.	360 Ohio Street.
5	Frt.	42	1,350	Davidson S. S. Co. (Minn.)	Duluth, Minn.	763 Board of Trade Building.
6	Frt.	12	\$3,000	United States Shipping Board	San Francisco, Calif.	369 Pine Street.
7	Fsh.	5	55	Booth Fisheries Co. (Del.)	Chicago, Ill.	295 North Michigan Avenue.
8	Frt.	42	1,350	Morton Salt Co. (Ill.)	Chicago, Ill.	268 West Washington Street.
9	Frt.	37	1,350	Hammond Lumber Co. (Del.)	San Francisco, Calif.	268 California Street.
10	Tow.	8	1,350	Millon Smith	Portland, Ore.	Rainier, Ore.
11	Frt.	4	125	William H. Thomas	Albany, N. Y.	Stuyvesant, N. Y.
12	Frt.	5	300	Lehigh Valley R. R. Co. (N. J.)	New York, N. Y.	143 Liberty Street.
13	Frt.	39	2,300	Grace Steamship Co. (Del.)	Wilmington, Del.	Du Pont Building.
14	Tow.	21	1,000	M. J. Dady Engineering & Contracting Co. (N. Y.)	New York, N. Y.	373 Fulton Street (B.).
15	Frt.	36	1,250	M. & J. Tracy (N. Y.)	do	1 Broadway
16	Frt.	36	1,250	United States Shipping Board	Norfolk, Va.	Army Base.
17	Tnk.	41	2,700	Pan American Petroleum & Transport Co. (Del.)	Los Angeles, Calif.	714 West Tenth Street.
18	Frt.	3	100	M. J. Mercer	Norfolk, Va.	213 Alnsworth Street.
19	Frt.	48	1,250	United States Shipping Board	do	Army Base.
20	Per.	7	1,500	Central R. R. Co. of New Jersey (N. J.)	New York, N. Y.	143 Liberty Street.
21	Frt.	42	2,800	United States Shipping Board	Wilmington, N. C.	Pier 49 North River.
22	Frt.	48	1,500	do	New York, N. Y.	15 Broadway.
23	Tow.	5	100	George Finnegan	do	26 Henry Street.
24	Tow.	11	1,392	Pittsburgh Plate Glass Co. (Pa.)	Pittsburgh, Pa.	612 Duquesne Street.
25	Pas.	140	7,600	Southern Pacific Co. (Ky.)	New York, N. Y.	369 North River.
26	Tow.	12	800	Cary-Davis Tug & Barge Co. (Wash.)	Seattle, Wash.	Pier A.
27	Pas.	8	250	Andrew H. Mills	New York, N. Y.	52 South Street.
28	Tow.	5	175	Conrad Mathinson & Co. (Del.)	do	11 Moore Street.
29	Frt.	4	103	Lotta L. Cowles	Buffalo, N. Y.	Tonawanda, N. Y.
30	Frt.	5	200	Buffalo Gravel Corporation (N. Y.)	do	19 Hudson Street.
31	Tow.	5	550	General Material Co.	St. Louis, Mo.	26 Henry Building.
32	Frt.	25	1,600	Consolidated S. S. Co. (Del.)	Cleveland, Ohio.	Union Trust Building.
33	Tow.	7	150	Schuylkill Transportation Co. (Del.)	Philadelphia, Pa.	308 Walnut Street.
34	Cod.	18	450	Bay State Fishing Co. (Mass.)	Boston, Mass.	30 Fish Pier.
35	Frt.	32	1,600	Interlake S. S. Co. (Ohio)	Cleveland, Ohio.	Union Trust Building.
36	Frt.	25	950	Crieket Shipping Co. (Calif.)	San Francisco, Calif.	211 California Street.
37	Frt.	42	2,700	United States Shipping Board	Seattle, Wash.	811 Railroad Avenue South.
38	Tow.	16	604	New York, Philadelphia & Norfolk R. R. Co. (Va.)	Cape Charles, Va.	
39	Pas.	120	4,000	Panama R. R. Co. (N. Y.)	New York, N. Y.	24 State Street.
40	Frt.	14	500	Bay Transport Co. (Calif.)	San Francisco, Calif.	Pier 19.
41	Pas.	37	3,000	United States Steel Products Co. (N. J.)	New York, N. Y.	30 Church Street.
42	Tow.	6	486	California & Hawaiian Sugar Refining Corporation (Calif.)	San Francisco, Calif.	230 California Street.
43	Tow.	6	100	John Shea	Duluth, Minn.	312 Seventh Avenue West.
44	Frt.	43	2,800	United States Shipping Board	Seattle, Wash.	811 Railroad Avenue South.
45	Tow.	12	100	J. W. Menke	Cincinnati, Ohio.	108 East Pearl Street.
46	Tow.	13	600	Crucible Fuel Co. (Del.)	Pittsburgh, Pa.	Oliver Building.
47	Tnk.	20	1,000	Mexican Petroleum Corporation (Me.)	Los Angeles, Calif.	Security Building.
48	Tow.	3	150	Columbia Towing Co. (Oreg.)	Portland, Oreg.	181 Oak Street.
49	Tow.	8	617	Pittsburgh Coal Co. (Pa.)	Pittsburgh, Pa.	1730 Straus Building.
50	Frt.	54	3,600	Peninsular & Occidental Steamship Co. (Conn.)	New Haven, Conn.	42 Church Street.
51	Frt.	40	3,500	United States Shipping Board	Los Angeles, Calif.	
52	Tow.	6	500	Central Wharf Towboat Co.	Portland, Me.	Central Wharf.
53	Pas.	2	60	Plattsburg-Grand Isle Ferry Co. (N. Y.)	Houses Point, N. Y.	
54	Frt.	34	1,500	Eastern Steamship Lines (Me.)	Portsmouth, N. H.	Ehol, Me.
55	Frt.	20	1,050	Pacific Steamship Co. (Me.)	Seattle, Wash.	1510 Railroad Avenue.
56	Cod.	20	500	Portland Trawling Co. (Me.)	Rockland, Me.	31 Main Street.
57	Tnk.	33	2,100	Gulf Refining Co. (Tex.)	Port Arthur, Tex.	West Port Arthur, Tex.
58	Pas.	7	80	E. E. Bennett	Norfolk, Va.	
59	Tow.	6	60	Curtis Bay Towing Co. (Md.)	Baltimore, Md.	1600 Continental Building.
60	Frt.	37	\$1,500	United States Shipping Board	Newark, N. J.	Kearny, N. J.
61	Frt.	42	\$3,000	do	Pensacola, Fla.	
62	Tow.	6	250	Long Island R. R. Co. (N. Y.)	New York, N. Y.	Pennsylvania Station.

^a Formerly st. w. H. J. Corcoran.
^b Formerly British st. s. Crofton Halt.
^c Formerly st. s. Ernest A. Hanniff.
^d Formerly st. w. Charley Jutto.
^e Formerly st. s. Panoll.

^f Formerly st. s. Bartholomew.
^g Chautauque.
^h Formerly st. s. New York Central No. 2.
ⁱ Gerard H. Keller, Jr.

Steam Vessels

Line No.	Offical No.	Signal letters	Rig	Name of vessel	Tonnage		Dimensions			When built	Where built
					Gross	Net	Length	Breadth	Depth		
					<i>Feet</i>			<i>Feet</i>			
1	210241	LTRD	St. s.	CUTTYHUNK	3,545	2,174	321.6	46.2	25.0	1919	Newark, N. J.
2	201012		St. s.	CYPLER ADAMS	5,057	3,768	474.0	52.0	29.0	1904	Lorain, Ohio
3	218251	LRMW	St. s.	CYZO	3,496	3,413	410.5	54.3	27.2	1919	Long Beach, Calif.
4	205604		St. s.	Cygnet	59	40	69.5	15.8	7.2	1908	Indian River, Mich.
5	125900		St. p.	Cygnus	857	555	212.0	31.4	11.3	1881	Chester, Pa.
6	200411		St. s.	CYNTHIA	4	3,393	416.0	50.0	28.0	1903	Lorain, Ohio
7	126018		St. s.	Cynthia	54	18	55.8	15.8	6.9	1850	Baltimore, Md.
8	127331		St. s.	Cynthia	26	19	52.1	17.6	4.8	1900	Saybrook, Conn.
9	125994		St. s.	Cynthia No. 2	109	54	92.4	10.5	0.0	1882	Philadelphia, Pa.
10	127162		St. s.	Cypher	31	21	53.3	16.2	6.0	1890	South Boston, Mass.
11	214399		St. w.	Cypress	95	57	105.3	24.3	3.5	1916	St. Martinville, La.
12	157257		St. w.	D. A. Nisbel	64	64	106.8	20.0	3.7	1859	Evansville, Ind.
13	27665		St. s.	D. E. CALLENDER	3,522	2,478	371.0	45.0	22.7	1895	Cleveland, Ohio
14	217620	LQBV	St. s.	D. F. McAllister	207	141	102.6	25.5	12.2	1919	Sharps town, Md.
15	214147		St. s.	D. G. KERR	7,750	6,020	580.0	60.0	32.0	1910	Lorain, Ohio
16	214353	LGHC	St. s.	D. G. SCOFFIELD	7,071	1,323	439.5	58.0	31.2	1910	San Francisco, Calif.
17	85696		St. s.	D. J. Conroy	48	24	75.0	17.0	8.0	1881	Hordentown, N. J.
18	221308		St. w.	D. M. Armstrong	103	103	129.0	29.5	3.4	1921	Memphis, Tenn.
19	214599		St. s.	D. M. CLEMSON	7,728	6,020	580.0	60.0	32.0	1910	Lorain, Ohio
20	201810		St. s.	D. M. PHILBIN	6,272	4,826	501.0	51.0	26.7	1905	West Bay City, Mich.
21	203970		St. s.	D. O. MILLS	6,598	4,850	532.0	58.2	32.0	1907	Ecorse, Mich.
22	27687		St. s.	D. P. Perry	37	29	71.8	14.4	5.6	1922	Applintowoc, Wis.
23	230929		St. s.	D. R. Bostic	9	6	46.6	12.0	3.4	1920	Wilmington, N. C.
24	157599		St. w.	D. R. Campbell	718	409	174.1	35.1	5.0	1898	Seattle, Wash.
25	210255		St. s.	D. R. Morley	550	328	175.0	30.5	12.0	1918	Marine City, Mich.
26	225294		St. w.	D. R. WELER	558	401	170.7	38.8	6.8	1926	Ambridge, Pa.
27	157378		St. s.	D. T. Helm	61	32	68.0	18.0	9.3	1893	Benton Harbor, Mich.
28	205762		St. w.	D. T. Lane	135	135	141.3	29.0	4.3	1908	Dann, W. Va.
29	228492		St. s.	Dud Ludwig	32	22	50.2	15.5	7.1	1927	Mitchigan City, Ind.
30	157014		St. s.	Daisy	33	16	60.1	13.4	5.4	1880	New Orleans, La.
31	235082	KWPC	St. s.	Daisy	679	379	175.0	38.7	14.0	1903	Bandon, Oreg.
32	203747	KVSF	St. s.	Daisy Freeman	613	436	173.5	38.6	13.3	1900	Fairhaven, Calif.
33	200439	LCQJ	St. s.	Daisy Gadsby	818	478	189.5	41.1	14.3	1911	Hopland, Wash.
34	222719	MDWF	St. s.	Daisy Gray	1,187	655	216.2	43.3	15.5	1922	Portland, Oreg.
35	214290	LDIQ	St. s.	Daisy Matthews	613	513	201.8	42.1	14.2	1910	Hopland, Wash.
36	211724	LDHB	St. s.	Daisy Putnam	886	476	201.2	41.0	14.0	1913	do.
37	210753	LCQR	St. s.	DAKOTAN	6,537	4,039	407.7	53.7	28.1	1912	Sparrows Point, Md.
38	217421	LPMJ	St. s.	DALLAS	4,766	2,963	377.9	52.0	26.8	1918	Shooter's Island, N. Y.
39	218511	LS11D	St. s.	Dalzell	177	30	95.5	21.7	12.2	1919	Green Bay, Wis.
40	210820		St. s.	Dalzell	173	87	94.3	25.2	12.2	1920	New York, N. Y.
41	3916		St. s.	Dalzell	125	85	87.5	22.4	10.3	1920	Tottenville, N. Y.
42	220401	MBHF	St. s.	Dalzell	176	29	91.0	21.0	12.0	1920	Boston Harbor, Mich.
43	120930		St. w.	Dandelion	149	119	113.0	31.0	5.0	1893	Rock Island, Ill.
44	157205		St. s.	Dandy	115	57	92.8	20.0	6.0	1888	Camden, N. J.
45	127188		St. w.	DAN QUINN	160	160	135.3	30.0	5.0	1897	Dubuque, Iowa
46	220793	MEPH	St. s.	DAN P. HANLON	1,431	791	246.0	40.0	15.0	1920	Brunswick, Ga.
47	201110	KWCL	St. s.	Daniel Kern	297	112	153.2	20.0	11.5	1879	Baltimore, Md.
48	201877		St. s.	Daniel McAllister	63	63	75.0	22.2	6.5	1907	Athens, N. Y.
49	02432		St. s.	Daniel McCarron	38	26	59.0	15.7	8.3	1891	Brooklyn, N. Y.
50	219155	ETMD	St. s.	DANIEL WEBSTER	8,289	6,147	430.0	60.2	33.7	1919	Glochester City, N. J.
51	201116		St. s.	DANIEL WILLARD	4,253	3,295	350.0	46.0	30.0	1967	Buffalo, N. Y.
52	226078		St. s.	DANIEL A. MACCORMACK	759	511	161.8	40.8	15.0	1926	Quincy, Mass.
53	203507		St. s.	DANIEL J. MORRELL	7,239	5,410	580.0	58.0	27.4	1906	West Bay City, Mich.
54	150033		St. s.	Daniel L. Hebard	159	70	98.5	22.0	8.8	1875	Cleveland, Ohio
55	85763		St. s.	Daniel R. Roe	50	31	67.7	17.4	8.1	1882	Tottenville, N. Y.
56	150180		St. s.	Daniel W. Mack	43	24	69.0	17.7	7.9	1880	Brooklyn, N. Y.
57	219262	LTSII	St. s.	DANNEDAKE	4,310	2,520	340.1	49.2	27.1	1919	Baltimore, Md.
58	219860	LWIM	St. s.	DARDEN	5,189	3,155	391.9	51.2	28.5	1920	Savannah, Ga.
59	151535		St. w.	Darling	78	78	102.0	22.3	4	1889	Parkersburg, W. Va.
60	157635		St. s.	Dart	21	11	42.0	11.2	6.5	1901	Long Island City, N. Y.
61	226335	MBCE	St. s.	DARTFORD	5,186	3,686	391.0	51.2	30.0	1920	Savannah, Ga.
62	157548		St. p.	Dartmouth	420	353	126.6	27.0	11.3	1899	East Boston, Mass.
63	156535		St. s.	Dartmouth	69	49	78.0	20.3	9.6	1891	Boston, Mass.

1 Formerly st. s. Sahara.
 2 Formerly st. s. West Easson.
 3 Formerly st. s. Joseph C. Gilchrist.
 4 Formerly D. S. S. st. s. Thistle.
 5 Formerly st. w. P. Hild-Bondin.
 6 Formerly st. s. [b] Yale.
 7 Chabate-Gravenet-Breitling.
 8 T. K. Malor.

9 Formerly st. s. William M. Mills.
 10 Formerly st. s. General G. Mott.
 11 Formerly st. s. Sylvania.
 12 Formerly st. s. York.
 13 Formerly st. s. Pierce-McLouth.
 14 Formerly st. w. City of Pittsburgh.
 15 Formerly st. s. Vangard.

Line No.	Service	Crew	Indicated horse-power	Name of owner	Home port	Address of owner
1	Frt.	37	\$1,500	United States Shipping Board	Newark, N. J.	Kearny, N. J.
2	Frt.	30	1,600	(Hobe Steamship Co. (Minn.)	Duluth, Minn.	800 Alworth Building.
3	Frt.	45	2,800	Grace Steamship Co. (Del.)	New York, N. Y.	10 Hanover Square.
4	Pas.	3	65	Charles A. Armstrong	Detroit, Mich.	7322 East Jefferson Avenue.
5	Frt.	21	900	Iron Steamboat Co. of New Jersey (N. J.)	New York, N. Y.	Pier 1, North River.
6	Frt.	29	1,500	Interlake Steamship Co. (Ohio)	Cleveland, Ohio.	Union Trust Building.
7	Tow.	4	113	Vivian Phillips	Baltimore, Md.	Foot Caroline Street.
8	Pas.	3	90	East & West Shore Ferry & Transportation Co. (Conn.)	New Haven, Conn.	11 Church Street.
9	Tow.	7	500	Atlantic Towing Co. (Del.)	Savannah, Ga.	228 East Bay Street.
10	Frt.	4	125	Island Fertilizer Co. (N. J.)	Philadelphia, Pa.	Atlantic City, N. J.
11	Tow.	16	85	Wels, Patterson Lumber Co. (La.)	Pensacola, Fla.	Box 1818.
12	Tow.	16	135	Koch Sand & Gravel Co.	Evansville, Ind.	122 North Water Street.
13	Frt.	27	1,200	Morrow S. S. Co. (Ohio)	Cleveland, Ohio.	B. R. T. Building.
14	Tow.	17	500	Daniel F. McAllister	New York, N. Y.	17 State Street.
15	Frt.	30	2,000	Pittsburgh Steamship Co. (W. Va.)	Duluth, Minn.	Wolvin Building.
16	Tnk.	40	3,300	Standard Oil Co. of California (Calif.)	San Francisco, Calif.	225 Bush Street.
17	Tow.	5	100	David J. Conroy (Del.)	New York, N. Y.	One hundred and fifty-second Street and Harlem River.
18	Tow.	8	500	(Greenville Stone & Gravel Co. (Tenn.)	Memphis, Tenn.	269 Walnut Street.
19	Frt.	31	2,000	Pittsburgh Steamship Co. (W. Va.)	Duluth, Minn.	Wolvin Building.
20	Frt.	21	1,800	Duluth Steamship Co. (Minn.)	do	800 Alworth Building.
21	Frt.	32	1,800	Interlake Steamship Co. (Ohio)	Cleveland, Ohio.	Union Trust Building.
22	Pas.	4	130	Arnold Transit Co. (Mich.)	Marquette, Mich.	Mackinaw Island, Mich.
23	Frt.	2	20	W. A. Bordeau	Wilmington, N. C.	901 South Third Street.
24	Pas.	27	700	American Yukon Navigation Co. (W. Va.)	Juneau, Alaska.	039 West Euclid Avenue.
25	Frt.	10	450	Allan F. Morley	Detroit, Mich.	Box 620.
26	Tow.	31	1,400	Standard Oil Co. of Louisiana (La.)	Baton Rouge, La.	36 Michigan Avenue.
27	Tow.	5	300	Augustine A. Murphy	Buffalo, N. Y.	Union Trust Building.
28	Tow.	18	500	Hatfield Campbell's Creek Coal Co. (Ohio)	Cincinnati, Ohio.	Michigan City, Ind.
29	Tow.	5	85	Robert C. Ludwig	Chicago, Ill.	Springfield, La.
30	Frt.	7	60	Springfield Lumber Co. (La.)	New Orleans, La.	1 Drumm Street.
31	Frt.	20	375	S. S. Freeman	San Francisco, Calif.	21 California Street.
32	Frt.	22	425	W. S. Scammell (Trustee)	do	1 Drumm Street.
33	Frt.	20	550	S. S. Freeman	do	Do.
34	Frt.	21	750	do	do	Do.
35	Frt.	20	650	do	do	Do.
36	Frt.	21	650	do	do	Do.
37	Frt.	41	4,000	American-Hawaiian Steamship Co. (N. J.)	New York, N. Y.	10 Bridge Street.
38	Frt.	51	2,500	United States Shipping Board	do	45 Broadway.
39	Tow.	7	650	Fred B. Dulzell	do	21 State Street.
40	Tow.	13	700	do	do	Do.
41	Tow.	6	200	do	do	Do.
42	Tow.	8	700	G. Howland Dulzell	do	Do.
43	Tow.	5	500	John F. Klein	St. Louis, Mo.	Holiday House, Cairo, Ill.
44	Tow.	0	425	Curtis Bay Towing Co. (Md.)	Baltimore, Md.	1000 Continental Building.
45	Tow.	14	430	Patton-Tully Transportation Co. (Tenn.)	Memphis, Tenn.	Foot Keel Avenue.
46	Frt.	29	1,400	Johannes Rauselius	San Francisco, Calif.	112 Market Street.
47	Tow.	10	750	Bellingham Tug & Barge Co. (Wash.)	Seattle, Wash.	Bellingham, Wash.
48	Tow.	5	250	Daniel McAllister Corporation (Del.)	New York, N. Y.	21 State Street.
49	Tow.	5	160	McCarren Towing Line (N. J.)	Newark, N. J.	53 Pearl Street.
50	Frt.	43	\$3,260	United States Shipping Board	Philadelphia, Pa.	Horse Building.
51	Frt.	27	135	Great Lakes Transit Corporation (N. Y.)	Buffalo, N. Y.	233 Erie Street.
52	Fer.	7	1,100	City of Boston (Mass.)	Boston, Mass.	City Hall.
53	Frt.	32	2,000	Cambria Steamship Co. (Del.)	Cleveland, Ohio.	Union Trust Building.
54	Frt.	12	500	Ford Motor Co. (Del.)	Marquette, Mich.	Iron Mountain, Mich.
55	Tow.	4	260	Daniel Roe Towing & Transportation Co. (N. J.)	New York, N. Y.	1 Broadway.
56	Tow.	5	75	East River Towing Co. (N. Y.)	do	17 Battery Place.
57	Tnk.	30	\$1,800	Dannelake Steamship Corporation (Del.)	Philadelphia, Pa.	Delaware River & Susquehanna Avenue.
58	Tnk.	35	2,500	United States Shipping Board	New York, N. Y.	45 Broadway.
59	Tow.	13	350	Baker Tow Boat Co. (Ala.)	Mobile, Ala.	Trenton, Ala.
60	Tow.	1	175	Newtown Creek Towing Co. (N. Y.)	New York, N. Y.	1 Front Street, Long Island City, N. Y.
61	Tnk.	42	2,800	Gloucester Transportation Co. (Del.)	do	90 West Street.
62	Fer.	4	125	Boston, Revere Beach & Lynn R. R. (Mass.)	Boston, Mass.	Rowes Wharf.
63	Frt.	0	300	Danmless Towing Line (N. J.)	New York, N. Y.	41 Moore Street.

¹ Formerly st. s. Hebsman.

² Formerly st. s. Bonker.

³ Formerly st. s. Badger.

⁴ Formerly ^a st. w. F. Weyerhaeuser.

⁵ Formerly ^b U. S. Lighthouse st. w. Dandellon.

⁶ Formerly ^c st. w. F. Weyerhaeuser.

⁷ Formerly st. w. Chas. H. Organ.

⁸ Formerly U. S. L. H. Vessel Manzanita.

⁹ Formerly st. s. Metu.

¹⁰ Formerly st. s. Wiganhikan.

¹¹ Formerly st. s. P. L. Johnson.

¹² Formerly st. s. ^a Glen Cove.

¹³ Formerly st. s. ^b John A. Mescock.

¹⁴ Formerly st. s. ^a Pearl.

¹⁵ Formerly st. s. ^b S. O. Co. No. 10.

¹⁶ Formerly st. s. ^c Pearl.

¹⁷ Formerly st. s. ^a Piscataqua.

¹⁸ Formerly st. s. ^b U. S. E. F. C.-A. I. S. C. No. 4.

Line No.	Offical No.	Signal letters	Rtg	Name of vessel	Tonnage		Dimensions			When built	Where built
					Gross	Net	Length	Breadth	Depth		
1	157353		St. w.	Damless	701	575	190.5	30.5	8.0	1892	San Francisco, Calif.
2	157637	LHVS	St. s.	Damless	123	83	97.2	22.0	10.5	1901	Baltimore, Md.
3	136426		St. s.	Damless No. 2	87	43	82.2	19.5	9.5	1889	Milford, Del.
4	36680		St. s.	Damless No. 1	54	37	71.0	17.6	7.0	1889	Totterville, N. Y.
5	212588		St. s.	Damless No. 5	68	40	61.7	18.2	8.5	1914	Ferrysburg, Mich.
6	215571	LHVS	St. s.	Damless No. 6	148	100	113.5	21.2	9.3	1851	Philadelphia, Pa.
7	218181	LSPV	St. s.	DAUPERATA	5,720	3,545	409.0	51.4	27.4	1919	Baltimore, Md.
8	216507	LQNG	St. s.	Davenport	011	525	200.1	40.0	14.5	1912	North Bend, Oreg.
9	210613	LVRG	St. s.	DAVENPORT	5,491	3,370	400.7	51.2	30.4	1920	Harrisburg, Pa.
10	4741		St. s.	David	87	67	72.0	25.5	6.0	1835	Mt. Pleasant, N. Y.
11	201795		St. s.	David Gibb	31	20	52.0	12.6	5.0	1907	Charleston, S. C.
12	221127	MCWK	St. s.	DAVID MCKELVY	0,820	4,212	130.0	59.2	33.4	1921	Chester, Pa.
13	263258		St. w.	David Swain	146	92	136.0	20.0	4.5	1900	Stillwater, Minn.
14	157349		St. s.	David A. Hoody	93	63	93.8	23.6	8.6	1892	Noank, Conn.
15	212911	LQSV	St. s.	David C. Reid	5,674	3,530	400.8	51.3	31.4	1919	Chester, Pa.
16	107740		St. w.	David F. Thomas	60	40	85.0	20.0	3.5	1902	Point Pleasant, W. Va.
17	6630		St. s.	David K. Phillips	119	73	125.0	18.0	10.0	1877	Danversville, Mo.
18	201238		St. s.	David P. Thompson	7,612	5,851	551.0	58.2	34.0	1907	Ecorse, Mich.
19	202331		St. s.	David Z. Norton	5,667	4,250	480.0	52.0	30.0	1906	Cleveland, Ohio.
20	157473		St. s.	Dawn	23	9	54.0	17.3	5.6	1897	Sheraton, Miss.
21	212281		St. s.	Dawn	70	48	65.0	19.5	3.2	1914	Houghton, Wash.
22	157291		St. s.	Dayton	224	163	105.7	30.3	9.0	1891	Wilmington, Del.
23	210012	LTDR	St. s.	DEAN EMBRY	0,664	4,148	423.3	53.2	31.4	1919	Chester, Pa.
24	218820	LSPW	St. s.	DE BARDELEBEN	429	203	142.0	27.7	11.8	1910	Elizabeth, N. J.
25	223854		St. w.	Deatur	65	65	96.2	21.6	3.8	1924	St. Louis, Mo.
26	157583		St. w.	Decatur No. 1	48	48	103.0	19.6	2.7	1900	Decatur, Ala.
27	218112	LRPS	St. s.	DEER LODGE	0,187	3,832	409.8	51.2	27.7	1919	Portland, Oreg.
28	210134	LRH	St. s.	DEFACTO	4,800	2,990	380.8	52.2	37.4	1910	Arlington, N. Y.
29	157130		St. s.	DEFENDER	87	59	85.3	18.0	5.0	1895	Baltimore, Md.
30	157587		St. s.	Defender	25	17	63.2	16.2	5.8	1890	Tacoma, Wash.
31	209099		St. s.	Defender	48	33	61.0	16.0	0.2	1920	Astoria, Oreg.
32	216875	LXTD	St. s.	DEFIANCE	7,611	4,784	440.0	59.0	35.2	1918	Alameda, Calif.
33	212753		St. s.	De Grasso	22	15	43.0	13.5	5.0	1914	Buffalo, N. Y.
34	219508		St. s.	DELANCO	183	92	93.9	21.0	12.0	1920	New Orleans, La.
35	219117	LVGF	St. s.	DELANSON	5,989	3,769	409.7	51.2	30.4	1920	Harrisburg, Pa.
36	216903		St. s.	DELAPLAIN	184	92	93.9	21.0	12.0	1920	New Orleans, La.
37	157077		St. s.	Delaware	69	49	89.0	20.6	9.3	1883	South Amboy, N. J.
38	204811	KVTD	St. s.	DELAWARE	1,967	1,382	250.5	40.0	25.0	1907	Wilmington, Del.
39	224010		St. s.	DELAWARE	65	46	71.0	20.1	11.2	1921	Cleveland, Ohio.
40	219454	LVGN	St. s.	DELAWARE RIVER	2,608	1,612	251.0	43.0	20.1	1919	Wyandotte, Mich.
41	212893	MDJT	St. s.	DELAWARE SUN	8,964	5,617	480.5	69.0	36.8	1922	Chester, Pa.
42	216963	LJPV	St. s.	DELECTO	4,078	2,411	311.0	48.2	24.5	1918	Alameda, Calif.
43	218811	LSPN	St. s.	DELFINA	3,480	2,060	320.7	40.0	24.1	1919	Oakland, Calif.
44	218467	LSPH	St. s.	DELIGHT	5,141	3,895	376.9	53.1	26.0	1919	Seattle, Wash.
45	218980	LTCJ	St. s.	DELISLE	3,478	3,061	320.7	40.0	24.1	1919	Oakland, Calif.
46	157656		St. s.	Della	55	37	74.0	18.4	7.5	1902	Scanton, Miss.
47	157568	KQGF	St. s.	DELMAR	294	138	122.3	26.0	11.7	1900	Newburgh, N. Y.
48	212768		St. s.	Delmer T.	11	8	32.4	10.0	3.3	1914	Port Clinton, Ohio.
49	116786		St. s.	DELOR W. COORE	3,398	2,067	326.5	41.0	20.3	1897	Buffalo, N. Y.
50	202403		St. w.	Della	263	247	120.3	26.0	4.4	1905	St. Michael, Alaska.
51	225871		St. w.	DELTA KING	4,837	1,318	250.0	58.0	11.5	1926	Stockton, Calif.
52	225875		St. w.	DELTA QUEEN	4,817	1,318	250.0	58.0	11.5	1920	do.
53	208292		St. s.	DELUGE	313	212	115.0	28.0	14.0	1911	Baltimore, Md.
54	224567	MFJQ	St. s.	DELUGE	370	177	125.7	29.0	14.6	1924	New Orleans, La.
55	215822	LHK	St. s.	DEMOCRACY	4,430	2,811	377.0	52.0	26.8	1917	Shooters Island, N. Y.
56	220331		St. s.	DEMOPOLIS	267	181	140.0	24.0	8.0	1902	Jeffersonville, Ind.
57	220759	MBSK	St. s.	DENALI	3,333	2,015	329.7	46.0	21.1	1920	Oakland, Calif.
58	209152		St. s.	DENMARK	5,448	4,134	440.0	50.0	28.0	1909	Toledo, Ohio.
59	209608		St. s.	Denny Brothers	93	53	97.0	22.0	6.4	1911	Milford, Del.
60	220119	MBOD	St. s.	DEPERE	3,475	2,093	320.7	46.0	24.4	1920	Oakland, Calif.
61	217100	LPHN	St. s.	DERANOF	5,227	3,827	379.0	53.1	27.0	1918	Tacoma, Wash.
62	220599	MBKP	St. s.	DERDAVY	3,175	2,005	320.7	46.0	24.1	1920	Oakland, Calif.
63	219639	LSPR	St. s.	DERBYLINE	7,063	4,348	435.0	59.0	32.0	1919	Alameda, Calif.
64	218888	LSTH	St. s.	DEROCHER	7,058	4,319	435.0	56.0	32.0	1919	do.
65	210008		St. s.	Derrek Boat No. 7	18	27	96.0	17.0	9.0	1910	Synonise, N. Y.

1 Formerly st. s. *a* Nathaniel P. Doane.
b H. A. Baxter.
 2 Formerly st. s. H. B. Rowson.
a Philip T. Dodge.
 3 Formerly st. s. *b* Eugene P. Moran.
c Schenectady.

4 Formerly st. s. *a* Maryland police boat Gov. P. F. Thomas.
b Mary W. Potter.
 5 Formerly st. s. Charles Lynch.
 6 Formerly st. s. Silverbrook.
 7 Formerly st. w. Arlon.
a David K. Phillips.
b U. S. N. David K. Phillips.

Line No.	Service	Crew	Indicated horse-power	Name of owner	Home port	Address of owner
1	Fri.	16	350	Bay Transport Co. (Calif.)	San Francisco, Calif.	Pier 26.
2	Tow.	0	300	Wood Towing Corporation (Va.)	Norfolk, Va.	Roanoke Dock.
3	Tow.	6	300	Coastwise Transportation Corporation (Me.)	New York, N. Y.	11 Moore Street.
4	Tow.	6	275	Dainitless Towing Line (N. J.)	do.	Do.
5	Tow.	6	250	Port Jefferson Transportation Co. (Del.)	do.	Do.
6	Tow.	10	387	Coastwise Transportation Line (Del.)	do.	15 Moore Street.
7	Fri.	40	2,500	United States Shipping Board	Baltimore, Md.	22 Light Street.
8	Fri.	23	825	J. O. Davenport	San Francisco, Calif.	10 California Street.
9	Fri.	41	3,000	United States Shipping Board	Philadelphia, Pa.	House Building.
10	Fri.	3	50	Leo P. Plush	Albany, N. Y.	Catskill, N. Y.
11	Tow.	3	65	North State Lumber Co. (N. C.)	Charleston, S. C.	
12	Tnk.	37	2,800	Tide Water Oil Co. (N. J.)	New York, N. Y.	11 Broadway.
13	Pass.	10	450	Royal Route Co. (La.)	Baton Rouge, La.	Meeksburg, Miss.
14	Fri.	5	100	Charles B. Rodmond	New York, N. Y.	383 New York Avenue, Jersey City, N. J.
15	Tnk.	31	2,500	John Jay Shipping Corporation (N. Y.)	do.	15 Moore Street.
16	For.	2	100	Twenty-sixth Street Ferry Corporation (Ohio)	Cincinnati, Ohio	Proctorville, Ohio.
17	Fsh.	3	200	Reedville Oil & Guano Co. (Va.)	Reedville, Va.	
18	Fri.	33	2,000	Pioneer Steamship Co. (Ohio)	Cleveland, Ohio	1503 Rockefeller Building.
19	Fri.	27	1,000	Columbia S. S. Co. (Ohio)	do.	1202 Hanna Building.
20	Pass.	4	75	Mobile Towing & Wrecking Co. (Ala.)	Mobile, Ala.	Foot Dauphin Street.
21	Pass.	2	120	County of King (Wash.)	Seattle, Wash.	County City Building.
22	Fri.	5	400	Clyde Lighterage Co. (N. Y.)	New York, N. Y.	24 State Street.
23	Tnk.	42	2,800	Pan American Petroleum & Transport Co. (Del.)	Los Angeles, Calif.	711 West Tenth Street
24	Tow.	20	800	W. O. Coyle & Co. (La.)	New Orleans, La.	337 Carondelet Street.
25	Pass.	15	320	Western Barge Line Co. (Mo.)	Omaha, Nebr.	Carre station or Decatur, Miami, Mo.
26	Mse.	11	180	American Oak Leather Co. (Ohio)	Nashville, Tenn.	Albany, Ala.
27	Fri.	32	2,500	United States Shipping Board	Portland, Ore.	514 Spaulding Building.
28	Fri.	31	2,500	American Sugar Transit Corporation (Del.)	New York, N. Y.	117 Wall Street.
29	Tow.	6	250	Defender Corporation (N. Y.)	Albany, N. Y.	Whitehall, N. Y.
30	Tow.	4	150	Pacific Tow Boat Co. (Wash.)	Seattle, Wash.	Pier 1.
31	Tow.	4	200	Knappton Towboat Co. (Wash.)	Seattle, Wash.	Knappton, Wash.
32	Fri.	90	3,000	United States Shipping Board	Astoria, Ore.	309 Pine Street.
33	Tow.	3	50	St. Lawrence Power Co.	San Francisco, Calif.	Massachusetts, N. Y.
34	Tow.	14	150	Gulf Refining Co. (Tex.)	Port Arthur, Tex.	West Port Arthur, Tex.
35	Fri.	42	3,000	United States Shipping Board	Philadelphia, Pa.	Boarse Building.
36	Tow.	11	450	Mexican Petroleum Corporation (Me.)	Los Angeles, Calif.	Securities Building.
37	Tow.	5	230	Delaware Towing Co. (N. Y.)	New York, N. Y.	2 North Pier Street (H.).
38	Fri.	26	1,200	Clyde Steamship Co. (Me.)	do.	Pier 36, North River.
39	Tow.	4	700	Great Lakes Towing Co. (N. J.)	Duluth, Minn.	N. P. Dock.
40	Fri.	21	1,500	Philadelphia & Norfolk Steamship Co. (Del.)	Wilmington, Del.	Tenth and Market Streets.
41	Tnk.	37	2,800	Sun Oil Co. (N. J.)	Philadelphia, Pa.	Finance Building.
42	Fri.	20	1,800	American Sugar Transit Corporation (Del.)	New York, N. Y.	117 Wall Street.
43	Fri.	42	1,800	Baltimore Insular Line (N. J.)	Baltimore, Md.	Citizen's National Bank.
44	Fri.	41	2,500	United States Shipping Board	Seattle, Wash.	811 Railroad Avenue South.
45	Fri.	42	1,705	Baltimore Insular Line (N. J.)	Baltimore, Md.	Citizen's Nat'l Bank Bldg.
46	Tow.	9	225	Charles Clarke & Co.	Galveston, Tex.	Quinnity Building.
47	Tow.	14	873	New York, Philadelphia & Norfolk R. R. Co. (Va.)	Cape Charles, Va.	
48	Tow.	2	40	Frank J. Smith	Port Huron, Mich.	Care Wolverine Dry Dock.
49	Fri.	28	1,500	Great Lakes Transit Corporation (N. Y.)	Buffalo, N. Y.	213 Erie Street.
50	Pass.	11	125	American Yukon Navigation Co. (W. Va.)	Juneau, Alaska	St. Michael, Alaska.
51	Pass.	56	2,000	California Transportation Co. (Calif.)	San Francisco, Calif.	Pier 3.
52	Pass.	56	2,000	do.	do.	Do.
53	Fri.	20	950	Mayor and City Council (Md.)	Baltimore, Md.	City Hall.
54	Fri.	11	1,300	Board of Commissioners, Port of New Orleans (La.)	New Orleans, La.	1 Canal Street.
55	Fri.	50	2,800	United States Shipping Board	New York, N. Y.	15 Broadway.
56	Tow.	15	800	Inland Waterways Corporation	Mobile, Ala.	320 Maher Building.
57	Fri.	28	1,500	Alaska Steamship Co. (Nev.)	New York, N. Y.	120 Broadway.
58	Fri.	20	1,500	Great Lakes Steamship Co. (Del.)	Oswego, N. Y.	Keith Building, Syracuse, N. Y.
59	Fri.	4	160	Middlesex Transportation Co. (N. J.)	Perth Amboy, N. J.	Bishop Place, New Brunswick, N. J.
60	Fri.	30	1,800	Alaska Steamship Co. (Nev.)	New York, N. Y.	120 Broadway.
61	Fri.	41	2,500	United States Shipping Board	Seattle, Wash.	811 Railroad Avenue South.
62	Fri.	33	1,800	Alaska Steamship Co. (Nev.)	New York, N. Y.	120 Broadway.
63	Tnk.	31	2,000	Texas Co. (Del.)	Wilmington, Del.	7 West Tenth Street.
64	Tnk.	36	2,800	Union Oil Co. of California (Calif.)	Los Angeles, Calif.	Union Oil Building.
65	Ten.	6	75	State of New York	Oswego, N. Y.	Syracuse, N. Y.

* Formerly st. s. Wilpen.

† Formerly st. s. Sunshine.

‡ Formerly st. s. Barteney.

§ Formerly st. s. Waterbury.

|| Formerly st. s. Northern Star.

¶ Formerly st. s. Lake Tliphah.

‡ Formerly st. s. Redondo.

§ Formerly st. s. Starucca.

|| Formerly st. s. Jupiter.

¶ Formerly st. s. Jephth.

Line No.	Official No.	Signal letters	Rig	Name of vessel	Tonnage		Dimensions			When built	Where built
					Gross	Net	Length	Breadth	Depth		
1	219587	LVNW	St. s.	DES MOINES BRIDGE... ¹ +	3,545	2,174	324.0	40.2	25.0	1920	Newark, N. J.
2	216715		St. w.	Desoto	82	82	91.5	26.0	3.6	1918	Herrmann, Mo.
3	157216		St. s.	Despatch	127	71	93.5	28.0	8.0	1883	South Amboy, N. J.
4	211786		St. s.	Despatch	195	133	160.5	29.7	9.8	1913	Millford, Del.
5	222491		St. w.	DESTEPHAN... ¹ +	371	242	133.0	32.0	5.4	1922	Charleston, W. Va.
6	201607		St. s.	DETROIT	2,220	1,487	296.0	64.1	18.1	1907	Ecorse, Mich.
7	215738		St. s.	DETROIT	65	32	63.7	17.0	11.0	1901	Cleveland, Ohio
8	219258	LTSC	St. s.	DETROIT WAYNE... ¹ +	2,606	1,612	251.0	43.6	26.1	1919	Wyandotte, Mich.
9	167544		St. w.	Dewey	30	26	68.0	20.0	3.0	1899	Portland, Fla.
10	211731	LDIF	St. s.	DE WITT CLINTON... ¹	3,899	2,246	320.2	48.1	19.0	1913	Wilmington, Del.
11	218098	LRFY	St. s.	DIABLO... ¹ +	5,097	4,407	402.5	63.0	32.0	1919	Bay Point, Calif.
12	226363		St. p.	DIAMOND	91	66	75.2	20.0	5.4	1927	Errol, N. H.
13	207330		St. w.	Diamond O.	442	310	151.0	27.3	6.8	1910	Portland, Oreg.
14	126820		St. s.	Diamond S.	135	92	91.1	22.0	11.4	1892	Camden, N. J.
15	222664	MDVL	St. s.	Diamond S. No. 2	106	73	81.3	20.6	9.0	1910	Millford, Del.
16	223665		St. s.	DIAMOND S. No. 87	449	305	165.2	32.1	15.2	1926	Kearny, N. J.
17	225741		St. s.	DIAMOND S. No. 88	449	305	165.2	32.1	15.2	1926	do.
18	217510	LPSR	St. s.	Diamond Head... ¹ +	5,444	3,331	410.0	54.4	27.2	1918	San Pedro, Calif.
19	221907	MDKH	St. s.	DIANA DOLLAR... ¹ +	7,033	4,321	429.0	55.2	26.6	1921	Shanghai, China
20	226239		St. w.	Dlek Williams	99	70	95.0	23.4	4.0	1927	Evanston, Ind.
21	222822	MFBS	St. s.	DICKENSON... ¹ +	831	391	174.3	30.1	21.8	1923	Chester, Pa.
22	219608	LTDN	St. s.	DILLWYN... ¹ +	0,913	4,202	435.0	56.0	32.0	1910	Alameda, Calif.
23	219462	LVQT	St. s.	DILWORTH... ¹ +	7,015	4,351	435.0	56.0	32.0	1919	do.
24	220820	MDVW	St. s.	Dismore (concrete)	0,144	3,690	420.0	51.0	35.0	1920	Jacksonville, Fla.
25	217890	LQSF	St. s.	Dix	4,823	3,038	386.8	62.2	27.4	1910	Arlington, N. Y.
26	135874		St. s.	Dione	33	10	60.0	16.0	6.6	1856	Philadelphia, Pa.
27	157537		St. s.	Director	21	14	43.5	14.0	6.3	1899	Long Island City, N. Y.
28	201341		St. s.	Director of the Port	26	17	53.0	14.6	6.0	1907	New York, N. Y.
29	217554	LPTH	St. s.	Dixie	6,530	4,063	416.8	56.1	31.1	1910	Bath, Me.
30	208045		St. s.	Dispatch	46	31	58.0	16.5	7.4	1910	Solomons, Md.
31	221046	MCKV	St. s.	DISTRICT OF COLUMBIA... ¹ +	7,611	4,677	431.0	59.2	33.4	1921	Baltimore, Md.
32	224391	MFRH	St. s.	DISTRICT OF COLUMBIA	2,128	1,240	297.8	61.0	16.3	1921	Wilmington, Del.
33	221319	MCVY	St. s.	DIXIANO... ¹ +	4,323	2,613	360.0	50.2	29.2	1921	Marlins Harbor, N. Y.
34	77277		St. s.	Dixie	109	74	80.7	20.0	10.3	1897	Brooklyn, N. Y.
35	202608		St. s.	Dixie	74	60	75.0	18.5	8.0	1905	Madison, Md.
36	201430		St. s.	Dixie	26	6	53.4	18.0	5.0	1907	Seranton, Miss.
37	208403		St. w.	Dixie	96	54	89.5	15.0	3.5	1910	Madison, Ind.
38	208174		St. s.	Dixie	37	25	69.0	16.6	5.5	1910	Totenville, N. Y.
39	210883		St. w.	Dixie	69	42	77.4	17.5	3.4	1920	Tuscaloosa, Ala.
40	227107	MDRF	St. s.	DIXIE	8,188	4,918	426.6	60.2	36.0	1927	Kearny, N. J.
41	221735	MDHC	St. s.	DIXIE AIDROW... ¹ +	8,016	4,660	468.3	62.7	22.0	1921	Camden, N. J.
42	218390	LRSS	St. s.	DOCHET... ¹ +	4,834	3,045	380.8	52.2	27.4	1919	Arlington, N. Y.
43	6637		St. s.	Dr. S. M. Briggs	22	11	57.0	13.5	5.8	1869	Philadelphia, Pa.
44	157011		St. s.	Dr. David Kennedy	16	10	46.1	13.1	4.3	1880	Rondout, N. Y.
45	201051		St. s.	Dr. Gen. J. Moser	77	62	69.7	20.7	9.0	1901	Totenville, N. Y.
46	86299		St. p.	Dolphin	491	311	209.9	24.3	9.1	1893	Port Richmond, N. Y.
47	153278		St. s.	Dolphin	82	68	86.0	21.0	6.1	1865	Chbraltar, Mich.
48	157118		St. s.	Dolphin	17	32	69.8	17.3	6.8	1896	Brooklyn, N. Y.
49	205412		St. s.	Dolphin	170	86	128.0	19.7	9.4	1908	Pocomoke City, Md.
50	218816	LSPH	St. s.	DOMINO... ¹ +	3,170	1,903	328.0	46.2	22.0	1919	Wilmington, Del.
51	210799		St. s.	DONALD MCKAY... ¹ +	5,535	3,415	400.7	51.2	30.1	1920	Chester, Pa.
52	223982		St. w.	DONORA	230	212	140.0	32.0	6.0	1924	Jeffersonville, Ind.
53	219459	LPMN	St. s.	DORA... ¹ +	5,030	3,676	390.0	51.2	27.6	1919	Hog Island, Pa.
54	217057	LNHC	St. s.	DORA WEEMS... ¹ +	2,316	1,368	251.0	43.5	22.1	1918	Buffalo, N. Y.
55	210650		St. p.	DORCHESTER	1,085	580	192.0	36.2	10.2	1912	Sparrows Point, Md.
56	225751	MIDN	St. s.	DORCHESTER... ¹ +	5,649	3,456	350.7	62.2	16.0	1926	Newport News, Va.
57	219891		St. s.	Dormer No. 2	82	55	60.8	25.0	8.2	1918	Menominee, Mich.
58	06345		St. s.	Dorothy	52	35	60.0	18.1	7.5	1896	Totenville, N. Y.
59	127282		St. s.	Dorothy	85	58	86.5	19.2	8.8	1898	Cramer Hill, N. J.
60	157605		St. s.	DOROTHY	90	62	72.4	16.7	5.0	1901	Buffalo, N. Y.
61	157621		St. s.	Dorothy	33	22	71.5	15.6	6.2	1901	Seranton, Miss.
62	216462	LKTP	St. s.	DOROTHY... ¹ +	2,873	1,658	309.2	48.2	21.5	1918	Wilmington, Del.
63	217013		St. s.	Dorothy	36	24	52.0	16.5	6.5	1912	Amsterdam, N. Y.
64	223116		St. w.	Dorothy T.	170	160	101.0	22.7	5.2	1923	Dublin, Ga.

¹ Formerly st. w. Lexington.

² Formerly st. s. Manhattan.

³ Formerly st. w. Dallas City.

⁴ a C. N. Knapland.

⁵ Formerly st. s. b Susan A. Moran.

⁶ c Natalie.

⁷ Formerly st. s. a U. S. N. No. 82.

⁸ b Harbor Tug No. 82.

⁹ Formerly st. s. West Erral.

¹⁰ Formerly st. s. Cathay.

¹¹ Formerly st. s. Emma S. Bradford.

¹² Formerly st. s. H.

¹³ Formerly st. s. a John Taylor.

¹⁴ b Geneva.

¹⁵ a Clara M.

¹⁶ b Daisy.

Line No.	Service	Crew	Indicated horse-power	Name of owner	Home port	Address of owner
1	Frt.	37	81,500	United States Shipping Board	Newark, N. J.	Kearny, N. J.
2	Tow.	9	100	Valley Line Steamers (Del.)	Memphis, Tenn.	Box 945
3	Tow.	5	175	Pennsylvania Railroad Co. (Pa.)	New York, N. Y.	Jersey City, N. J.
4	Frt.	6	450	Southern Pacific Co. (Ky.)	do	Pier 19, North River.
5	Tow.	12	700	Mexican Petroleum Corporation (Me.)	do	120 Broadway.
6	Fer.	17	1,800	Wabash Railway Co. (Ind.)	Detroit, Mich.	Union Station.
7	Tow.	4	254	Great Lakes Towing Co. (N. Y.)	Duluth, Minn.	N. P. Dock.
8	Frt.	30	1,500	United States Shipping Board	New York, N. Y.	45 Broadway.
9	Tow.	4	160	St. Andrews Bay Lumber Co. (Del.)	Tampa, Fla.	Milbville, Fla.
10	Pas.	51	4,000	Hudson River Day Line (N. Y.)	New York, N. Y.	Desbross Street Pier.
11	Frt.	37	82,800	United States Shipping Board	San Francisco, Calif.	369 Pine Street.
12	Tow.	14	70	Brown Co. (Mo.)	Portland, Me.	404 Commercial Street.
13	Tow.	27	750	Diamond O. Navigation Co. (Oreg.)	Portland, Oreg.	238 Hawthorne Avenue.
14	Tow.	5	350	William Spencer & Son Corporation (N. Y.)	New York, N. Y.	40 Rector Street.
15	Tow.	10	200	do	do	Do.
16	Frt.	6	450	do	do	Do.
17	Frt.	6	450	do	do	Do.
18	Frt.	31	3,500	Los Angeles Steamship Co. (Calif.)	Los Angeles, Calif.	Pier 157, Wilmington, Calif.
19	Frt.	45	3,000	Dollar S. S. Line (Calif.)	San Francisco, Calif.	Robert Dollar Building.
20	Frt.	1	125	Jeff H. Williams	Evansville, Ind.	1215 Kentucky Avenue.
21	Pas.	23	800	Commercial Pacific Cable Co.	New York, N. Y.	253 Broadway.
22	Tnk.	33	3,100	Malston Co. (Del.)	Wilmington, Del.	Care United States Corporation Co., The Green, Dover, Del.
23	Tnk.	35	3,100	United States Shipping Board	San Francisco, Calif.	369 Pine Street.
24	Tnk.	44	2,800	do	Jacksonville, Fla.	do
25	Frt.	31	3,000	Pinkline-Guild Transportation Co. (Del.)	Wilmington, Del.	Du Pont Building.
26	Tow.	4	100	Mystic Steamship Co. (Mass.) Trustees	Boston, Mass.	250 Stuart Street.
27	Tow.	3	65	Anna P. Ganer	Philadelphia, Pa.	West Collingswood, N. J.
28	Tow.	3	600	City of New York	New York, N. Y.	Municipal Building.
29	Tnk.	33	3,000	Texas Co. (Del.)	Wilmington, Del.	7 West Tenth Street.
30	Tow.	3	150	Chesapeake Lightering & Towing Co. (Md.)	Baltimore, Md.	Keyser Building.
31	Tnk.	37	2,750	Standard Oil Co. of California (Del.)	San Francisco, Calif.	253 Bush Street.
32	Pas.	45	2,100	Norfolk & Washington Steamboat Co. (Va.)	Washington, D. C.	Seventh Street Wharves.
33	Tnk.	40	2,000	American Sugar Transit Corporation (Del.)	New York, N. Y.	117 Wall Street.
34	Tow.	6	450	New York Marine Co. (N. J.)	do	17 Battery Place.
35	Tow.	7	280	Dixie Co. (N. J.)	do	Care W. E. Hedger Co., 25 Broadway.
36	Tow.	3	50	Alken Towboat & Barge Co. (Fla.)	Pensacola, Fla.	812 South Palafox Street.
37	Tow.	4	80	Missouri River Sand & Gravel Co. (N. J.)	St. Louis, Mo.	Booneville, Mo.
38	Pas.	8	100	George P. Kinzie	Tampa, Fla.	Fort Myers, Fla.
39	Tow.	8	52	Jay Smith	Mobile, Ala.	Tuscaloosa, Ala.
40	Pas.	103	7,100	Southern Pacific Co. (Ky.)	New York, N. Y.	Pier 19, North River.
41	Tnk.	41	3,000	Standard Transportation Co. (Del.)	do	26 Broadway.
42	Frt.	35	2,500	Pinkline-Guild Transportation Co. (Del.)	Wilmington, Del.	Du Pont Building.
43	Frt.	3	59	Phages Towboat Co. (Conn.)	New London, Conn.	221 Bank Street.
44	Tow.	3	73	Cornell Steamboat Co. (N. Y.)	Albany, N. Y.	Kingston, N. Y.
45	Tow.	9	250	Steam tug Dr. George J. Mosser (N. Y.)	New York, N. Y.	11 Moore Street.
46	Pas.	21	537	William M. Mills	do	52 South Street.
47	Frt.	6	100	B. J. Gallagher	Marquette, Mich.	Escamla, Mich.
48	Tow.	5	250	Louis J. Welling	New York, N. Y.	100 William Street.
49	Fsh.	23	200	Morris Fisher Co. (Va.)	Reedville, Va.	do
50	Frt.	30	1,650	American Sugar Transit Corporation (Del.)	New York, N. Y.	117 Wall Street.
51	Frt.	42	3,000	United States Shipping Board	Philadelphia, Pa.	House Building.
52	Tow.	10	750	American Steel & Wire Co. (Pa.)	Pittsburgh, Pa.	826 Frick Building.
53	Tnk.	31	2,500	Kobul Steamship Corporation (N. Y.)	New York, N. Y.	565 Fifth Avenue.
54	Frt.	31	1,200	Baltimore & Carolina Steamship Co. (Md.)	Baltimore, Md.	Pier 5, Pratt Street.
55	Pas.	57	1,000	Baltimore, Chesapeake & Atlantic Ry. Co. (Md.)	do	Pier 1, Pratt Street.
56	Pas.	80	2,700	Merchants and Miners Transportation Co. (Md.)	do	112 South Gay Street.
57	Frt.	5	110	John H. Riley	Millwaukee, Wis.	Menominee, Mich.
58	Tow.	5	110	New York Towing & Transportation Corporation (N. Y.)	New York, N. Y.	17 Battery Place.
59	Tow.	9	210	Norfolk Lightering Co. (Va.)	Norfolk, Va.	Commerce Street.
60	Tow.	4	85	Whitehall Dorothy Corporation (N. Y.)	Albany, N. Y.	Whitehall, N. Y.
61	Pas.	6	100	Charles Clarke & Co.	Galveston, Tex.	Guaranty Building.
62	Frt.	31	1,600	A. H. Bull Steamship Co. (N. J.)	New York, N. Y.	40 West Street.
63	Tow.	3	78	American Pipe & Construction Co. (N. Y.)	Albany, N. Y.	Amsterdam, N. Y.
64	Frt.	16	60	Southern Cotton Oil Co. (N. J.)	Savannah, Ga.	Lathrop Avenue.

¹¹ Formerly st. s. *fa* Hon.
¹² *b* Ampton.
¹³ Formerly st. s. Oak Leaf.
¹⁴ Formerly st. s. Delco.
¹⁵ Formerly st. s. Inspector.

¹⁶ Formerly st. s. Lake Onleria.
¹⁷ Formerly st. s. H. B. Moore, Jr.
¹⁸ *fa* Canth.
¹⁹ Formerly st. s. *b* Vincent A. McNally
²⁰ Formerly st. s. Hirau.

Line No.	Official No.	Signal letters	Reg	Name of vessel	Tonnage		Dimensions			When built	Where built
					Gross	Net	Length	Breadth	Depth		
1	212541		St. w.	Dorothy Adgato.....	37	37	91.0	18.6	3.2	1914	Antiquity, Ohio.....
2	203813	KVTF	St. s.	DOROTHY ALEXANDER □+⊙	5,453	2,510	391.1	48.2	10.7	1907	Camden, N. J.....
3	217984		St. w.	Dorothy Barrett.....	150	150	132.0	29.7	4.9	1919	Memphis, Tenn.....
4	126597	KOPQ	St. s.	Dorothy Bradford...□+⊙	1,705	1,197	228.9	38.0	22.0	1889	Philadelphia, Pa.....
5	218193	L.RJW	St. s.	DOROTHY LUCKEN- BACH. □+⊙	5,536	5,369	418.9	60.2	28.2	1919	Chester, Pa.....
6	216365	L.KSC	St. s.	DOROTHY WINTER- MOTE. □+⊙	2,010	1,227	252.0	43.5	18.9	1918	Toledo, Ohio.....
7	157552		St. s.	DOUGLAS HOUGHTON.....	4,515	3,070	450.0	50.2	23.9	1899	Cleveland, Ohio.....
8	8668		St. s.	Dover.....	51	25	80.0	18.0	7.0	1870	New Brunswick, N. J.
9	120796		St. p.	DOVER.....+	532	374	195.5	30.1	10.2	1890	Wyandotte, Mich....
10	157318		St. w.	Dover.....□	244	191	150.0	33.5	3.5	1891	Sacramento, Calif....
11	202405		St. s.	Downer.....	65	44	61.7	10.0	8.0	1905	Tottenville, N. Y.....
12	206913		St. s.	Downer VIII.....	64	43	62.0	18.5	8.1	1909	do.....
13	208991		St. s.	Downer IX.....	70	48	65.3	19.7	8.1	1911	do.....
14	209256		St. s.	Downer X.....	69	47	65.4	19.7	8.1	1911	do.....
15	214377		St. s.	Downer XII.....	71	50	61.3	19.4	8.0	1910	do.....
16	212535		St. s.	Downer XIV.....	74	50	70.4	20.0	8.8	1921	do.....
17	212250		St. s.	Downer XV.....	80	58	64.3	21.6	8.8	1911	do.....
18	218585	L.SCR	St. s.	DOYLESTOWN.....□+⊙	2,632	1,610	289.0	44.1	10.2	1919	Portland, Oreg.....
19	210332	L.VHJ	St. s.	DRYDEN.....□+⊙	5,810	3,607	431.3	57.7	27.2	1919	Chester, Pa.....
20	157113		St. s.	Du Bois.....	130	107	95.0	17.8	9.0	1883	Buffalo, N. Y.....
21	157629	K.RFJ	St. s.	Dubois.....	223	151	105.4	25.4	12.0	1901	Tottenville, N. Y.....
22	221050		St. w.	DUFFY.....	140	124	125.0	25.0	4.6	1921	Jeffersonville, Ind....
23	145017	K.SHT	St. s.	Duleno.....□	2,051	1,080	201.4	42.0	20.0	1902	Toledo, Ohio.....
24	200593		St. s.	DULUTH.....	4,749	3,912	381.0	50.2	20.0	1903	Chicago, Ill.....
25	220289	L.WVG	St. s.	DUNGANNON.....□	7,257	4,485	435.0	58.0	32.0	1920	Alameda, Calif.....
26	207694		St. s.	DUNKIRK.....	71	37	68.7	17.0	11.0	1910	Cleveland, Ohio.....
27	207090		St. s.	DUNKIRK.....	41	28	65.4	16.0	6.0	1910	Dunkirk, N. Y.....
28	218730	L.SJV	St. s.	DUNMORE.....	427	187	112.0	27.6	11.8	1919	Superior, Wis.....
29	211331		St. w.	Duquesne.....	200	200	150.0	32.8	5.4	1913	Levanua, Ohio.....
30	217612	L.QHC	St. s.	DUQUESNE.....□+⊙	6,262	3,872	395.5	65.0	31.4	1919	Kearny, N. J.....
31	220110	M.BDV	St. s.	DULANGO.....□+⊙	7,125	4,305	435.0	59.0	32.0	1920	Alameda, Calif.....
32	157301		St. s.	Dutchess.....	21	10	46.0	13.0	5.1	1891	Newburgh, N. Y.....
33	207716		St. s.	DUTCHESS.....	596	405	131.0	58.0	11.0	1910	do.....
34	86870		St. p.	Dyckman.....	326	185	116.0	30.0	10.5	1882	Wilmington, Del.....
35	218520		St. w.	E. L. K.....	35	35	74.4	16.8	3.6	1919	Muscatine, Iowa.....
36	130156		St. s.	E. M. H. A.....	44	21	71.6	17.8	7.6	1891	Grand Haven, Mich.
37	206994		St. s.	E. C. COLLINS.....	4,132	3,001	420.0	50.0	28.0	1904	Lorain, Ohio.....
38	207845		St. s.	E. C. DEMSEY.....	87	38	77.0	20.0	10.5	1910	Cleveland, Ohio.....
39	136192	L.QCP	St. s.	E. C. POPE.....+	2,787	1,887	323.2	42.2	21.7	1891	Wyandotte, Mich.....
40	205790		St. s.	E. D. Haley.....	55	37	70.0	17.6	7.6	1908	Belfast, Me.....
41	225803		St. w.	E. D. KENNA.....	385	283	144.0	32.5	7.1	1926	Charleston, W. Va.....
42	135317		St. s.	E. E. Simpson.....	109	51	63.4	20.1	10.8	1877	Camden, N. J.....
43	157405		St. w.	E. F. Jackson.....	45	45	60.0	19.0	3.1	1891	Pittsburgh, Pa.....
44	127741	L.VJR	St. s.	E. G. Crosby.....□+	1,870	1,010	247.7	40.3	21.7	1903	Toledo, Ohio.....
45	116558		St. s.	E. G. MATHOTT.....+⊙	3,031	2,001	432.0	45.0	25.0	1893	West Bay City, Mich
46	130357		St. s.	E. G. Maxwell.....	85	56	90.3	20.0	8.0	1893	Grand Haven, Mich.
47	135477		St. s.	E. H. Dendel.....	65	32	74.0	18.6	8.1	1881	Athens, N. Y.....
48	206230		St. s.	E. H. Russell.....	117	79	77.2	25.3	8.3	1909	West New Brighton, N. Y.....
49	130494		St. w.	E. J. Ford.....	38	38	86.0	22.5	4.3	1890	Cincinnati, Ohio.....
50	137660		St. s.	E. J. Codd.....	141	90	125.0	22.0	9.0	1903	Pocomoke City, Md.....
51	242765		St. s.	E. J. Lawry, Jr.....	70	48	73.1	20.7	6.0	1914	Chilboyan, Mich.....
52	204408		St. s.	E. J. McCormack.....	117	58	67.0	20.0	9.0	1907	Milford, Del.....
53	221484	M.CQW	St. s.	E. J. Sadler.....□	9,638	6,014	463.2	68.1	30.5	1921	Kearny, N. J.....
54	130983		St. s.	E. J. Thill.....	149	74	112.0	18.0	7.7	1902	Pocomoke City, Md.....
55	226295		St. w.	E. K. Davison.....	203	135	122.0	24.5	1.8	1927	Pittsburgh, Pa.....
56	219952	L.WKI	St. s.	E. M. BUNCE.....□	2,309	1,440	251.0	43.4	22.2	1920	Wyandotte, Mich....

1 Formerly st. s. President.
 2 Formerly st. w. ^a Patton.
 3 Formerly st. s. Charlotte.
 4 Formerly st. s. Edellyn.
 5 Formerly st. s. Lake Cayuga.
 6 Formerly st. s. Edmund L. Levy.
 7 Formerly st. p. ^a Frank E. Kirby.
 8 Formerly st. p. ^b Silver Spray.

^a Thomas F. O'Brien.
^b Gustaf Ackerman.
^c Harlem River No. 1.
 9 Formerly st. s. Toledo.
 10 Formerly st. s. Kitch.
 11 Formerly st. w. Maude Barrett.
 12 Formerly st. p. Wenmah.
 13 Formerly st. s. Edwin F. Holmes.

Line No.	Service	Crew	Indicated horse-power	Name of owner	Home port	Address of owner
1	Tow.	4	183	Foundation Co. (Del.)	Pittsburgh, Pa.	Fulton Building.
2	Pas.	120	5,000	Pacific Steamship Co. (Me.)	Seattle, Wash.	1519 Railroad Avenue South.
3	Tow.	12	700	Barrett Line (Ohio)	Cincinnati, Ohio	405 St. Paul Building.
4	Pas.	30	1,453	Cape Cod Steamship Co. (Me.)	Boston, Mass.	148 State Street.
5	Frt.	48	5,000	Luckenbach Steamship Co. (Del.)	New York, N. Y.	41 Whitehall Street.
6	Frt.	28	1,200	Frank Paramio	San Francisco, Calif.	1 Drumm Street.
7	Frt.	25	2,300	Pittsburgh Steamship Co. (W. Va.)	Duluth, Minn.	Walyta Building.
8	Tow.	6	150	Delaware, Lackawanna & Western R. Co. (Pa.)	New York, N. Y.	60 West Street.
9	Pas.	22	1,400	Detroit and Kingsville Navigation Co. (Mich.)	Detroit, Mich.	600 Union Trust Building.
10	Pas.	30	160	Sacramento Transportation Co. (Calif.)	San Francisco, Calif.	Sacramento, Calif.
11	Tow.	4	175	Downer Towing Corporation (Del.)	Newark, N. J.	61 North River (N. Y.).
12	Tow.	4	175	do	do	Do.
13	Tow.	5	200	do	do	Do.
14	Tow.	4	150	do	do	Do.
15	Tow.	4	250	do	do	Do.
16	Tow.	5	200	do	do	Do.
17	Tow.	8	300	do	do	Do.
18	Frt.	20	1,400	Charles Nelson Co. (Calif.)	San Francisco, Calif.	230 California Street.
19	Frt.	41	2,800	United States Shipping Board.	Philadelphia, Pa.	Bourse Building.
20	Cnl.	4	36	George Noyes	New York, N. Y.	1111 Lexington, N. Y.
21	Tow.	11	450	Henry Du Bois' Sons Co. (N. Y.)	do	17 State Street.
22	Tow.	3	350	Ohio River Sand & Gravel Co. (Ky.)	Louisville, Ky.	
23	Tnk.	32	1,200	American Sugar Transit Corporation (Del.)	New York, N. Y.	117 Wall Street.
24	Frt.	31	1,500	Great Lakes Transit Corporation (N. Y.)	Buffalo, N. Y.	
25	Tnk.	33	3,000	Texas Co. (Del.)	Wilmington, Del.	7 West Tenth Street.
26	Tow.	5	250	Great Lakes Towing Co. (N. J.)	Duluth, Minn.	N. P. Dock.
27	Fsh.	6	125	Cornelius W. Desmond	Buffalo, N. Y.	Hankirk, N. Y.
28	Tow.	21	850	P. Dougherty Co. (Md.)	Baltimore, Md.	Hearst Tower Building.
29	Tow.	17	375	Carnegie Steel Co. (N. J.)	Pittsburgh, Pa.	Carnegie Building.
30	Frt.	51	2,500	United States Shipping Board.	Newark, N. J.	Kearny, N. J.
31	Tnk.	33	3,100	Mulston Co. (Del.)	Wilmington, Del.	Dover, Del.
32	Tow.	2	10	Dutchess Henechery (N. Y.)	New York, N. Y.	320 Broadway.
33	Fer.	7	705	Estato of Homer Ramsdell	Albany, N. Y.	Newburgh, N. Y.
34	Fer.	7	612	Gotham Assets Corporation (Del.)	New York, N. Y.	90 West Street.
35	Tow.	3	72	Sand & Gravel Products Co.	Des Moines, Iowa.	Muscantine, Iowa.
36	Fsh.	6	100	Louis Gunderson	Port Huron, Mich.	Alpena, Mich.
37	Frt.	23	1,500	Pittsburgh Steamship Co. (W. Va.)	Duluth, Minn.	Walyta Building.
38	Tow.	4	400	Great Lakes Dredge & Dock Co. (N. J.)	Chicago, Ill.	101 South Michigan Avenue.
39	Frt.	30	2,000	Thompson Transportation Co. (Ohio)	Cleveland, Ohio.	Foot East Fortieth Street.
40	Tow.	7	150	William H. Westervelt	New York, N. Y.	Alpine, N. J.
41	Tow.	15	160	Pennsylvania Co. for Insurance on Lives and Granding Annuities (Pa.)	Philadelphia, Pa.	Fifteenth & Chestnut Streets.
42	Tow.	11	250	Aiken Towboat & Barge Co. (Fla.)	Pensacola, Fla.	812 South Palafox Street.
43	Tow.	4	78	M. B. Criss	Pittsburgh, Pa.	Fairmont, W. Va.
44	Pas.	27	2,000	Wisconsin & Michigan Transportation Co. (Wis.)	Milwaukee, Wis.	51 West Water Street.
45	Frt.	26	1,500	Valley Camp Steamship Co. (Ohio)	Cleveland, Ohio.	B. R. T. Building.
46	Tow.	8	245	Whitney Bros. Co. (Wis.)	Duluth, Minn.	Alworth Building.
47	Tow.	6	500	Edward E. Barrett	New York, N. Y.	60 West Street.
48	Frt.	6	250	James D. Montie	do	Care Drifloger Puel Co., 25 Broadway.
49	Fer.	4	81	Manchester Ferry Co. (Ohio)	Cincinnati, Ohio	Manchester, Ohio.
50	Fsh.	31	300	Consolidated Fisheries Co. (Del.)	Wilmington, Del.	Lewes, Del.
51	Frt.	3	45	Edward J. Laway	Grand Haven, Mich.	Chesobyan, Mich.
52	Frt.	6	500	Clyde Steamship Co. (Me.)	New York, N. Y.	Pier 36 North River.
53	Tnk.	42	3,700	Standard Shipping Co. (Del.)	Wilmington, Del.	7 West Tenth Street.
54	Fsh.	21	280	Morris Elser Co. (Va.)	Radcliffe, Va.	
55	Tow.	13	276	J. K. Davison & Bro. (Pa.)	Pittsburgh, Pa.	Forty-second and Davison Street.
56	Frt.	21	1,300	Mid-West Transportation Co. (Mich.)	Detroit, Mich.	158 Bull Building

^a Formerly st. w. Dewling and Sons.
^b Formerly St. s. City of South Haven.
^c Formerly St. s. City of Miami.
^d Formerly st. s. S. S. Curry.
^e Formerly st. s. Elmore.
^f P. W. Sherman.

^g Formerly st. s. Excelsior.
^h Formerly st. s. Richmond.
ⁱ Formerly st. w. New Richmond.
^j Formerly st. s. Edith.
^k Formerly st. s. Vancollto.
^l Formerly st. s. Montfaucon.

Line No.	Official No.	Signal letters	Rtg	Name of vessel	Tonnage		Dimensions			When built	Where built
					Gross	Net	Length	Breadth	Depth		
1	225482	MGHP	St. s.	E. M. CLARK.....	0, 647	0, 020	499.2	68.1	30.5	1921	Kearny, N. J.
2	135475		St. s.	E. M. Millard.....	91	49	90.4	20.0	9.4	1880	Athens, N. Y.
3	206810		St. s.	E. M. PIERCE.....	99	51	71.0	20.0	12.5	1909	Cleveland, Ohio
4	302033		St. s.	E. M. YOUNG.....	5, 811	4, 578	504.0	51.2	31.0	1905	Ecorse, Mich.
5	201955	KWJT	St. s.	E. P. Ripley.....	179	121	115.5	24.0	11.6	1907	Marshfield, Ore.
6	221107	MCNK	St. s.	E. R. KEMP.....	4, 887	2, 847	375.2	54.2	28.1	1921	Wilmington, Del.
7	135558		St. s.	E. V. McCauley.....	136	68	90.5	20.5	10.8	1887	Camden, N. J.
8	136872		St. s.	E. W. Edwards.....	181	99	122.5	20.4	8.8	1901	Baltimore, Md.
9	136263		St. s.	E. W. Morris.....	27	13	51.0	13.1	6.9	1892	do.
10	221210	MCRU	St. s.	E. W. SINCLAIR.....	4, 887	2, 847	375.2	54.2	28.1	1921	Wilmington, Del.
11	222624		St. s.	E. W. SUTTON.....	20	17	58.3	14.1	6.0	1922	Buffalo, N. Y.
12	201664		St. s.	E. A. S. Clarke.....	5, 750	4, 422	510.0	50.0	30.0	1907	Superior, Wis.
13	201388		St. s.	E. Chy Timanus.....	61	41	72.0	18.0	8.4	1904	Baltimore, Md.
14	227498		St. s.	E. JAMES FURK.....	95	61	79.8	21.1	11.3	1928	Manitowoc, Wis.
15	91079		St. p.	E. Madison Hall.....	409	299	160.5	28.0	8.0	1878	Wilmington, Del.
16	211538		St. s.	E. Mary Steers.....	50	31	60.1	18.1	6.9	1913	Baltimore, Md.
17	136732		St. s.	E. Warren Reed.....	156	82	122.2	19.8	9.7	1899	Pocomoke City, Md.
18	201970		St. s.	Eagle.....	14	0	50.0	10.0	5.0	1905	West De Pere, Wis.
19	210709		St. s.	Eagle.....	40	27	51.0	15.5	7.0	1912	Millwaukee, Wis.
20	211921	LDVP	St. s.	EAGLE.....	6, 003	3, 715	410.0	50.0	29.0	1917	San Francisco, Calif.
21	218171		St. s.	Eagle.....	18	12	38.8	11.6	5.2	1919	Northport, Mich.
22	215523		St. s.	Early Bird.....	10	5	48.8	11.9	4.2	1917	Pittsburgh, Pa.
23	135999		St. s.	Easy.....	28	11	60.1	15.9	6.4	1888	Baltimore, Md.
24	217419	LPJK	St. s.	EAST CAPE.....	5, 812	4, 481	385.0	51.0	25.5	1918	Kobe, Japan.
25	81296		St. s.	East Chester.....	39	19	57.1	18.5	6.5	1890	Tottenville, N. Y.
26	211421		St. s.	East Hampton.....	407	298	162.8	20.6	12.7	1913	Rockland, Me.
27	218371	LRSE	St. s.	EAST SIDE.....	1, 750	2, 899	377.0	52.0	26.8	1919	Shooters Island, N. Y.
28	217372	LPQB	St. s.	EAST WIND.....	5, 869	4, 111	381.3	51.2	25.5	1918	Kobe, Japan.
29	217478	LPNM	St. s.	EASTERLING.....	5, 869	4, 309	381.3	51.2	25.5	1918	do.
30	116731	KMTW	St. s.	EASTERN.....	211	79	105.0	21.1	14.2	1895	Newport News, Va.
31	219747	LYWS	St. s.	EASTERN BELLE.....	2, 923	1, 797	395.0	43.7	25.2	1919	Tokio, Japan.
32	219273	LTSR	St. s.	EASTERN BREEZE.....	4, 673	3, 390	360.0	51.0	25.0	1919	Uraga, Japan.
33	216182	LKWN	St. s.	EASTERN CHIEF.....	4, 060	3, 578	359.0	51.1	25.9	1917	do.
34	230007	LWNS	St. s.	EASTERN COAST.....	3, 893	2, 390	315.0	50.0	29.0	1920	Yokohama, Japan.
35	210750	LWHD	St. s.	EASTERN CRAG.....	3, 826	2, 310	315.3	50.2	26.6	1919	do.
36	217168	LNPS	St. s.	EASTERN CROSS.....	4, 390	2, 691	359.4	51.3	25.8	1917	Uraga, Japan.
37	210870	LWGR	St. s.	EASTERN CROWN.....	5, 211	3, 260	393.7	51.7	27.5	1920	Nagasaki, Japan.
38	219919	LWRF	St. s.	EASTERN DAWN.....	5, 812	3, 627	385.0	51.2	25.5	1920	Kobe, Japan.
39	210851	LWGD	St. s.	EASTERN GLADE.....	5, 683	3, 521	399.9	51.7	27.0	1920	Yokohama, Japan.
40	220448	LWQT	St. s.	EASTERN GLEN.....	5, 570	3, 515	399.9	51.7	27.6	1920	do.
41	219397	LWPM	St. s.	EASTERN GUIDE.....	3, 791	2, 267	311.9	50.2	26.6	1919	do.
42	216739	LMKO	St. s.	EASTERN KING.....	2, 995	1, 811	301.8	43.8	25.2	1918	Harima, Japan.
43	219948	LVRN	St. s.	EASTERN KNIGHT.....	6, 588	4, 150	415.1	55.7	32.0	1919	Osaka, Japan.
44	220751	MHSQ	St. s.	EASTERN LEADER.....	1, 002	2, 115	314.8	50.1	26.6	1920	do.
45	220113	LWQQ	St. s.	EASTERN MAID.....	3, 111	1, 902	305.0	45.8	21.8	1920	Tokio, Japan.
46	219049	LVRK	St. s.	EASTERN MOON.....	5, 710	4, 271	381.8	51.2	25.0	1919	Kobe, Japan.
47	219795	LWCR	St. s.	EASTERN PILOT.....	3, 162	1, 924	305.2	43.9	25.0	1919	do.
48	219889	LWTF	St. s.	EASTERN PLANET.....	5, 815	3, 604	381.8	51.2	25.5	1920	do.
49	216796	LMJF	St. s.	EASTERN QUEEN.....	5, 811	4, 417	381.0	51.1	25.6	1918	do.
50	216017	LMFV	St. s.	EASTERN SEA.....	5, 838	4, 493	381.0	51.1	28.5	1918	do.
51	135672		St. p.	Eastern Shore.....	791	651	170.0	35.0	9.5	883	Wilmington, Del.
52	208895		St. p.	Eastern Shore.....	413	260	147.0	26.0	9.0	1904	Boston, Mass.
53	217291	LPBG	St. s.	EASTERN SHORE.....	6, 731	5, 124	424.5	53.8	26.4	1918	Harima, Japan.
54	216543	LMCD	St. s.	EASTERN STAR.....	4, 330	3, 282	314.2	49.0	25.2	1917	Innosshima, Japan.
55	136981		St. p.	EASTERN STATES.....	3, 077	1, 598	350.0	41.0	19.0	1902	Wyandotte, Mich.
56	216161	LKVV	St. s.	EASTERN SUN.....	5, 851	4, 581	383.0	51.1	25.6	1918	Kobe, Japan.
57	220803	MBVD	St. s.	Eastern Sword.....	3, 785	2, 286	330.3	46.1	27.0	1920	Uraga, Japan.
58	220045	MBLH	St. s.	EASTERN TEMPLE.....	3, 673	2, 215	315.0	45.8	26.3	1920	Osaka, Japan.
59	216703	LMPQ	St. s.	EASTERNER.....	5, 810	4, 497	385.0	51.0	24.1	1918	Kanawaki, Japan.
60	136942		St. s.	Eastport.....	64	33	70.0	19.5	6.5	1901	Dennysville, Me.
61	217685	LNJG	St. s.	EASTPORT.....	4, 385	2, 795	314.5	49.0	25.7	1918	Habu Mitsugumi Hiroshima, Japan.
62	136994		St. w.	Ebathgh.....	59	50	91.5	17.5	3.5	1902	Pekin, Ill.
63	135041		St. s.	Echo.....	136	68	103.8	21.0	10.0	1883	Camden, N. J.
64	136791		St. s.	Echo.....	50	38	66.5	18.2	7.1	1900	Tacoma, Wash.

1 Formerly British st. s. Vlefolto.

2 Formerly st. s. Hoover and Mason.

3 Formerly st. s. H. P. Hope.

4 Formerly st. s. Hunter.

5 Mary Morgan.

6 Formerly st. p. Angler.

7 W. L. Davis.

8 Formerly st. s. Falcon.

9 Formerly st. s. Eagle.

10 Formerly st. s. Peerless.

11 Formerly Japanese st. s. East Cape.

12 Formerly st. s. West Farms.

13 Formerly Japanese st. s. East Wind.

14 Formerly Japanese st. s. East Wing.

Line No.	Service	Crew	Indicated horse-power	Name of owner	Home port	Address of owner
1	Tnk.	42	3,500	Standard Shipping Co. (Del.)	Wilmington, Del.	7 West Tenth Street.
2	Tow.	4	300	John E. Moore Co. (N. Y.)	New York, N. Y.	17 State Street.
3	Frt.	7	750	Great Lakes Towing Co. (N. J.)	Cleveland, Ohio.	Union Trust Building.
4	Frt.	36	2,000	United S. S. Co. (Del.)	do.	do.
5	Tow.	6	800	Atchison, Topeka & Santa Fe Ry. Co. (Kans.)	San Francisco, Calif.	605 Market Street.
6	Tnk.	34	2,400	Stuclair Navigation Co. (Del.)	New York, N. Y.	15 Nassau Street.
7	Tow.	9	350	Lamberts Point Towboat Co. (Va.)	Norfolk, Va.	N. & W. Piers.
8	Fsh.	23	220	McNeal Edwards Co. (Va.)	Reedville, Va.	do.
9	Tow.	4	80	Maryland Welding Co. (Md.)	Baltimore, Md.	Phlipot and Point Streets.
10	Tnk.	34	2,400	Stuclair Navigation Co. (Del.)	New York, N. Y.	45 Nassau Street.
11	Fsh.	3	70	Joseph F. Sutton	Buffalo, N. Y.	16 Lawrence Place.
12	Pas.	32	2,200	Interlake Steamship Co. (Ohio)	Cleveland, Ohio.	Union Trust Building.
13	Tow.	3	200	Consolidated Gas Electric Light & Power Co. (Md.)	Baltimore, Md.	Lexington Building.
14	Tow.	7	700	Fitz Simons & Connell Dredge & Dock Co. (Ill.)	Chicago, Ill.	10 South La Salle Street.
15	Pas.	14	545	James O. Holmes	Washington, D. C.	Eighth and Water Streets S.W.
16	Tow.	9	300	Henry Steers (N. Y.)	New York, N. Y.	17 Battery Place.
17	Fsh.	21	226	Edwards-Slaughter Co. (Va.)	Reedville, Va.	Fleeton, Va.
18	Fsh.	3	16	Joseph Wilson	Marquette, Mich.	Ontonagon, Mich.
19	Fsh.	6	75	Earl Couture	do.	do.
20	Frt.	36	2,600	Standard Transportation Co. (Del.)	New York, N. Y.	20 Broadway.
21	Fsh.	3	28	Edwin Middleton	Grand Haven, Mich.	Northport, Mich.
22	Tow.	2	50	Rogers Sand Co. (Pa.)	Pittsburgh, Pa.	Wood and Water Streets.
23	Tow.	6	75	J. Herbert Mullen	Baltimore, Md.	3014 Frisby Street.
24	Frt.	53	2,600	United States Shipping Board	San Francisco, Calif.	369 Pine Street.
25	Frt.	4	85	Red Star Towing & Transportation Co. (W. Va.)	New York, N. Y.	17 Battery Place.
26	Fsh.	22	900	East Hampton Corporation (Del.)	do.	522 Fifth Avenue.
27	Frt.	59	2,500	United States Shipping Board	do.	15 Broadway.
28	Frt.	49	2,700	do.	Seattle, Wash.	841 Railroad Avenue South.
29	Frt.	52	3,280	do.	do.	do.
30	Tow.	10	400	Eastern Transportation Co. (Del.)	Wilmington, Del.	Ford Building.
31	Frt.	31	1,500	United States Shipping Board	San Francisco, Calif.	369 Pine Street.
32	Frt.	45	2,800	do.	do.	do.
33	Frt.	48	2,500	do.	Seattle, Wash.	811 Railroad Avenue South.
34	Frt.	33	1,600	Pacific Coast S. S. Co. (Calif.)	San Francisco, Calif.	Crocker Building.
35	Frt.	48	2,300	United States Shipping Board	Seattle, Wash.	811 Railroad Avenue South.
36	Frt.	50	2,460	do.	do.	do.
37	Frt.	31	3,200	Meteor Steamship Co. (Mass.)	Boston, Mass.	141 Milk Street.
38	Frt.	56	3,000	United States Shipping Board	Seattle, Wash.	811 Railroad Avenue South.
39	Frt.	61	3,000	American-South African Line (N. Y.)	New York, N. Y.	25 Broadway.
40	Frt.	51	3,000	do.	do.	do.
41	Frt.	40	2,300	Pacific Coast S. S. Co. (Calif.)	San Francisco, Calif.	Crocker Building.
42	Frt.	30	1,810	do.	Seattle, Wash.	811 Railroad Avenue South.
43	Frt.	33	3,200	Columbia Pacific Shipping Co. (Oreg.)	Portland, Oreg.	Porter Building.
44	Frt.	28	2,300	United States Shipping Board	Seattle, Wash.	811 Railroad Avenue South.
45	Frt.	42	2,400	do.	do.	do.
46	Frt.	48	3,000	do.	do.	do.
47	Frt.	33	2,400	do.	do.	do.
48	Frt.	50	3,000	do.	do.	do.
49	Frt.	42	2,700	do.	do.	do.
50	Frt.	48	2,500	do.	do.	do.
51	Pas.	33	800	Baltimore, Chesapeake & Atlantic Ry. Co. (Md.)	Baltimore, Md.	Pier 1, Pratt Street.
52	Pas.	10	500	Fairhope Transportation & Excursion Co. (Ala.)	Mobile, Ala.	Fairhope, Ala.
53	Frt.	70	3,500	United States Shipping Board	Seattle, Wash.	811 Railroad Avenue South.
54	Frt.	53	2,250	do.	New York, N. Y.	46 Broadway.
55	Pas.	136	4,200	Detroit & Cleveland Navigation Co. (Mich.)	Detroit, Mich.	Foot Wayne Street.
56	Frt.	49	2,600	United States Shipping Board	Seattle, Wash.	811 Railroad Avenue South.
57	Frt.	34	2,500	do.	do.	do.
58	Frt.	35	2,500	High Seas Transportation (N. Y.)	New York, N. Y.	1810 Broadway.
59	Frt.	51	3,000	United States Shipping Board	San Francisco, Calif.	369 Pine Street.
60	Fer.	4	200	Geo. A. Mowry	Eastport, Me.	Lubec, Me.
61	Frt.	40	2,250	United States Shipping Board	Seattle, Wash.	811 Railroad Avenue South.
62	Tow.	5	90	Spring Lake Packet Co. (Ill.)	Peoria, Ill.	Peoin, Ill.
63	Tow.	12	450	Mobile Towing & Wrecking Co. (Ala.)	Mobile, Ala.	Foot Dauphin Street.
64	Tow.	6	175	Foss Co. (Wash.)	Seattle, Wash.	Bulohin Dock.

11 Formerly st. s. Sommers N. Smith.
 12 Formerly Japanese st. s. Kishima Maru No. 6.
 13 Formerly Japanese st. s. Yone Maru No. 7.
 14 Formerly Japanese st. s. Tokoku Maru.
 15 Formerly Japanese st. s. Taidoku Maru 21.

16 Formerly st. p. Moulton.
 17 Formerly Japanese st. s. Eastern Shore.
 18 Formerly Japanese st. s. Taidoku Maru No. 20.
 19 Formerly Japanese st. s. Sedfuku Maru.
 20 Formerly Japanese st. s. Eastport.

Line No.	Official No.	Signal letters	Rig	Name of vessel	Tonnage		Dimensions			When built	Where built
					Gross	Net	Length	Breadth	Depth		
							<i>Feet</i>	<i>Feet</i>	<i>Feet</i>		
1	217456	LPMJ	El. s.	ECLIPSE.....□+⊙	7,580	4,856	410.0	54.0	35.2	1918	Alameda, Calif.
2	205618		St. s.	ECORSE.....	52	35	40.0	18.0	8.6	1908	Ecorse, Mich.
3	214368	LFSQ	St. s.	ECADOR.....□⊙	5,541	3,435	380.0	48.7	24.7	1915	Flushing, Holland
4	105048		St. s.	Ed Louahan.....	11	7	43.0	12.2	6.0	1850	Buffalo, N. Y.
5	209804		St. w.	Ed. J. Lilly.....	40	28	77.0	15.0	4.0	1907	Ramsey, Ky.
6	136091		St. s.	Eddie H. Garrison.....	38	19	61.0	16.2	6.8	1888	Brooklyn, N. Y.
7	2759		St. s.	Edenton.....	205	215	129.0	22.4	8.3	1871	Philadelphia, Pa.
8	217330	LPDM	St. s.	EDENTON.....□+⊙	0,068	5,437	409.6	51.2	27.1	1918	Seattle, Wash.
9	136895		St. s.	Edgar.....	46	28	81.0	16.4	6.4	1901	Scranton, Miss.
10	218821		St. w.	EDGAR THOMPSON.....	361	260	117.5	33.4	5.2	1919	Amburtdge, Pa.
11	126590		St. s.	Edgar D. Williams.....	213	111	123.4	21.0	8.0	1889	Wilmington, Del.
12	201101	KTFF	St. s.	EDGAR F. CONEY.....□⊙	153	104	102.0	20.8	10.0	1904	Camden, N. J.
13	214010	LFWN	St. s.	EDGAR F. LUCKEN- BACH.....□+⊙	8,014	5,138	425.0	57.3	23.4	1916	Newport News, Va.
14	217433	LPKO	St. s.	EDGEFIELD.....□+⊙	6,990	5,611	409.6	51.2	27.1	1918	Seattle, Wash.
15	217800	LQMW	St. s.	EDGEHILL.....□+⊙	6,868	5,264	409.6	51.2	27.1	1919	do.
16	217892	LQSO	St. s.	EDGEMONT.....□+⊙	6,865	5,257	409.6	51.2	27.1	1919	do.
17	218017	LRRP	St. s.	EDGEMOOR.....□+⊙	7,038	5,388	409.6	51.2	27.1	1919	do.
18	136971		St. s.	EDGEWATER.....	687	407	146.0	39.0	16.5	1902	Wilmington, Del.
10	117150	KRSJ	St. s.	Edith.....	100	62	111.1	16.0	10.2	1902	Boston, Mass.
20	213172	LFMD	St. s.	Edith.....□⊙	3,382	2,121	327.2	40.2	22.0	1915	Sparrows Point, Md.
21	136452		St. s.	Edith Beard.....	34	17	57.4	14.0	6.5	1891	Brooklyn, N. Y.
22	218887	LSTG	St. s.	EDITOR.....□+⊙	0,320	3,072	402.0	54.8	32.0	1919	Seattle, Wash.
23	150377		St. s.	Edmond J. Moran.....	89	41	82.7	10.0	9.2	1880	Camden, N. J.
24	218117	LRTD	St. s.	EDMORE.....□+⊙	0,999	5,412	409.0	51.2	27.1	1919	Seattle, Wash.
25	214070		St. s.	Edmund Browne.....	89	41	70.0	10.8	5.8	1916	Lynchburg, Tex.
20	135655		St. s.	Edna.....	39	20	58.0	12.6	6.0	1883	Seattle, Wash.
27	137029		St. s.	Edna.....	28	19	55.0	14.0	6.8	1902	Mobile, Ala.
28	212186		St. w.	Edna.....	22	22	64.7	19.0	3.0	1914	Jeffersonville, Ind.
29	213743	LFQD	St. s.	EDNA.....□⊙	1,815	1,090	267.0	37.4	19.8	1903	Bergen, Norway
30	130515		St. s.	EDNA G.....	151	67	102.5	23.0	7.6	1896	Cleveland, Ohio
31	210707	LCQV	St. s.	EDNA CHRISTENSEN.....□+⊙	2,241	1,321	283.3	41.0	22.5	1912	Wilmington, Del.
32	226418		St. w.	Edna Lee.....	34	34	70.0	18.7	2.6	1927	Glasgow, Mo.
33	136803		St. s.	Edna V. Crow.....	101	109	98.0	25.0	11.0	1901	Noank, Conn.
34	209957		St. s.	Edward C.....	41	23	62.0	17.4	6.6	1912	Eric, Pa.
35	222037		St. s.	EDWARD E.....	64	35	60.9	10.2	8.4	1922	Buffalo, N. Y.
36	221068		St. s.	Edward H.....	37	20	50.6	14.0	5.2	1921	Mobile, Ala.
37	213162		St. s.	Edward K.....	41	30	65.0	18.0	6.8	1915	Eric, Pa.
38	206220		St. s.	EDWARD CHAMBERS.....	4,113	3,237	351.2	46.2	31.0	1909	Ecorse, Mich.
39	80737		St. s.	Edward Begley.....	39	19	65.0	17.0	7.0	1879	Newburgh, N. Y.
40	214560	LQMP	St. s.	EDWARD LUCKEN- BACH.....□+⊙	7,010	5,087	430.6	57.2	28.0	1916	Quincy, Mass.
41	212750	LDVR	St. s.	EDWARD PEACE.....□+⊙	4,387	3,228	351.2	49.0	27.4	1914	Newport News, Va.
42	221501		St. s.	EDWARD RIEGELMANN.....	593	403	112.0	37.5	13.5	1925	Brooklyn, N. Y.
43	200610		St. s.	Edward A. James.....	37	17	58.8	17.0	5.2	1893	Chicago, Ill.
44	203927		St. s.	Edward A. Urrig.....	6,011	5,019	510.0	50.0	31.0	1907	Superior, Wis.
45	206721		St. s.	Edw. E. Barrett.....	139	91	85.0	21.0	10.1	1900	Brooklyn, N. Y.
46	227538		St. s.	Edward E. Gillen.....	68	48	73.0	19.1	9.3	1928	Sturgeon Bay, Wis.
47	81733		St. s.	Edward E. Loomis.....	4,279	3,437	381.7	50.5	28.0	1901	Buffalo, N. Y.
48	137037		St. s.	Edward J. Berwind.....	103	131	104.4	22.6	12.5	1902	Port Richmond, N. Y.
49	221130		St. s.	EDWARD J. BERWIND.....	8,348	6,517	505.6	62.0	27.7	1921	Ilier Rouge, Mich.
50	208272		St. s.	Edward J. McKeever, Jr.....	221	104	128.0	22.2	10.0	1910	Noank, Conn.
51	220174		St. s.	EDWARD L. CARD.....	132	90	97.0	20.7	10.3	1891	Hoston, Mass.
52	212683	LDTM	St. s.	EDWARD L. DOHENY.....□⊙	5,871	4,326	415.0	51.0	32.7	1913	Walker-on-Tync, Eng- land.
53	223611	MFKN	St. s.	EDWARD L. SHEA.....□+⊙	6,510	4,090	419.5	56.5	33.3	1924	Camden, N. J.
54	202870		St. s.	EDWARD N. ZAPNDERS, Jr.....	6,657	5,140	525.0	55.0	31.0	1906	Superior, Wis.
55	203985		St. s.	Edward P. Avery.....	51	37	54.0	19.3	7.7	1907	Tottenville, N. Y.
56	161087		St. s.	Edward P. Meseck.....	81	57	77.9	20.0	9.2	1890	do.
57	136091		St. s.	Edward P. Rice.....	368	242	124.0	30.0	9.0	1902	Marine City, Mich.
58	208572		St. s.	Edward S. Atwood.....	111	75	82.3	21.7	10.2	1911	Tottenville, N. Y.
59	218997		St. s.	Edward T. Dabell.....	72	49	62.0	18.8	8.6	1910	New Baltimore, N. Y.
60	211593		St. s.	EDWARD T. JEFFERY.....	1,578	1,025	218.0	12.0	16.6	1913	Oakland, Calif.
61	204119		St. s.	EDWARD Y. TOWNS- END.....	7,438	5,673	550.0	58.0	32.0	1900	Superior, Wis.

1 Formerly Dutch st. s. Ecuador.
 2 Formerly st. s. A. A. Boddinger.
 3 Formerly st. w. Edna Russell.
 4 Formerly st. s. Bristol.
 5 Formerly st. s. Compton.
 6 Formerly st. s. Sutilha.
 7 Formerly U. S. N. Sutilha.
 8 st. s. Sutilha.

9 Formerly st. s. Peerless.
 10 Formerly (a) Norwegian st. s. Jason.
 (b) Mexican st. s. Mazatlan.
 11 Formerly st. s. John A. Hooper.
 (b) Santa Anna.
 12 Formerly st. s. North Sea.
 13 Formerly st. s. Walter J. Tico.
 14 Formerly st. s. Fire Queen.

Line No.	Service	Crew	Indicated horse-power	Name of owner	Home port	Address of owner
1	Frt.	47	3,000	United States Shipping Board.....	San Francisco, Calif...	369 Pine Street.
2	Pas.	1	7	Great Lakes Engineering Works (Mich.).....	Detroit, Mich.	River Rouge, Mich.
3	Pas.	123	3,350	Panama Mail Steamship Co. (Del.).....	San Francisco, Calif...	2 Pine Street.
4	Tow.	1	0	Cowles Towing Co. (N. Y.).....	Buffalo, N. Y.	Tonawanda, N. Y.
5	Tow.	5	80	John F. Klein.....	St. Louis, Mo.	Calro, Ill.
6	Tow.	5	200	Seaboard Sand & Gravel Co. (N. Y.).....	New York, N. Y.	26 Cortlandt Street.
7	Pas.	12	28	Albomarlo Steam Navigation Co. (Va.).....	Norfolk, Va.	
8	Frt.	35	2,600	United States Shipping Board.....	Seattle, Wash.	811 Railroad Avenue South.
9	Tow.	7	225	H. Weston Lumber Co. (Miss.).....	Gulfport, Miss.	Logtown, Miss.
10	Tow.	10	750	Carnegie Steel Co. (N. J.).....	Pittsburgh, Pa.	Carnegie Building.
11	Fsh.	17	350	S. C. Loveland Co. (Del.).....	Philadelphia, Pa.	161 South Front Street.
12	Tow.	12	630	Phillip Shore.....	Tampa, Fla.	Stovall Building.
13	Frt.	40	3,600	Luckenbach S. S. Co. (Del.).....	New York, N. Y.	44 Whitehall Street.
14	Frt.	60	3,000	United States Shipping Board.....	Seattle, Wash.	811 Railroad Avenue, South.
15	Frt.	33	2,600	do.....	do.	Do.
16	Frt.	39	3,000	do.....	do.	Do.
17	Frt.	39	3,600	do.....	do.	Do.
18	Fer.	6	850	Hvorsido & Fort Lee Ferry Co. (N. Y.).....	New York, N. Y.	Edgewater, N. J., Twenty-fifth Street.
19	Pas.	8	450	Ira S. Bushby & Sons (N. Y.).....	do.	Foot Court Street (B)
20	Frt.	34	1,600	A. H. Hull S. S. Co. (N. J.).....	do.	40 West Street.
21	Tow.	4	75	Williams Towing Corporation (N. Y.).....	do.	40 South Street.
22	Frt.	34	2,800	United States Shipping Board.....	Seattle, Wash.	811 Railroad Avenue South.
23	Tow.	8	150	Tug Edmund J. Moran (N. Y.).....	New York, N. Y.	17 Battery Place.
24	Frt.	41	2,600	United States Shipping Board.....	Seattle, Wash.	811 Railroad Avenue South.
25	Tow.	4	250	W. D. Haden Co.....	Galveston, Tex.	814 American National Insurance Building.
26	Fsh.	4	50	Astoria & Puget Sound Canning Co. (Wash.).....	Seattle, Wash.	South Bellingham, Wash.
27	Frt.	3	40	Mobile & Gulf Navigation Co. (Ala.).....	Mobile, Ala.	Foot Pahnetto Street.
28	Pas.	1	75	Robert H. Groh.....	St. Louis, Mo.	Chester, Ill.
29	Frt.	20	900	Suddon & Christenson (Calif.).....	San Francisco, Calif.	230 California Street.
30	Tow.	10	700	Duluth & Iron Range R. R. Co. (Minn.).....	Duluth, Minn.	
31	Frt.	30	1,700	Suddon & Christenson (Calif.).....	San Francisco, Calif.	230 California Street.
32	Tow.	3	144	A. E. Fisher.....	St. Louis, Mo.	Clasgow, Mo.
33	Tow.	12	700	Wood Towing Corporation (Va.).....	Norfolk, Va.	Roanoke Dock.
34	Fsh.	2	120	Casa Fish Co. (Ohio).....	Cleveland, Ohio.	1201 West Eleventh Street.
35	Tow.	4	90	Buffalo Marine Construction Corporation (N. Y.).....	Buffalo, N. Y.	Foot Michigan Avenue.
36	Tow.	4	50	Edward H. Harrison.....	Mobile, Ala.	Foot Pahnetto Street.
37	Fsh.	0	180	Charles A. Mattison.....	Sandusky, Ohio.	Vermilion, Ohio.
38	Frt.	27	1,600	Great Lakes Transit Corporation (N. Y.).....	Buffalo, N. Y.	
39	Tow.	4	150	Newark & New York Towboat Co. (N. Y.).....	Newark, N. J.	1 Passaic Street.
40	Frt.	42	4,000	Luckenbach S. S. Co. (Del.).....	New York, N. Y.	44 Whitehall Street.
41	Frt.	40	1,700	Myrtle S. S. Co. (Mass.) (trustee).....	Boston, Mass.	250 Stuart Street.
42	Fer.	5	650	City of New York.....	New York, N. Y.	Municipal Building.
43	Tow.	3	50	Hiram A. Cooley.....	Chicago, Ill.	3111 South La Salle Street.
44	Frt.	31	1,720	Columet Transportation Co. (Ohio).....	Cleveland, Ohio.	Leader Building.
45	Tow.	0	400	Edward E. Barrett.....	New York, N. Y.	90 West Street.
46	Tow.	8	300	Edward E. Gillan Towing Co. (Wis.).....	Milwaukee, Wis.	288 East Winter Street.
47	Frt.	22	2,100	Great Lakes Transit Corporation, (N. Y.).....	Buffalo, N. Y.	223 Erie Street.
48	Pas.	7	050	Berwind White Coal Mining Co. (Pa.).....	New York, N. Y.	11 Broadway.
49	Frt.	31	2,300	Franklin S. B. Corporation (Del.).....	Cleveland, Ohio.	Union Trust Building.
50	Fsh.	25	275	Wilcox Fertilizer Co. (Conn.).....	New London, Conn.	Myrtle, Conn.
51	Tow.	8	700	Edward Card Co. (N. Y.).....	New York, N. Y.	11 Moore Street.
52	Tnk.	35	3,000	Pan American Petroleum & Transport Co. (Del.).....	Los Angeles, Calif.	Security Building.
53	Tnk.	36	3,000	Tide Water Associated Transport Corporation (Del.).....	Wilmington, Del.	
54	Frt.	31	1,700	Columet Transportation Co. (Ohio).....	Cleveland, Ohio.	Leader Building.
55	Tow.	3	75	New Haven Towing Co. (Conn.).....	New Haven, Conn.	Belle Dock.
56	Tow.	4	300	Meseck Towing & Transportation Co. (N. J.).....	New York, N. Y.	Pier 69, North River.
57	Frt.	8	450	Kelley Island Lime & Transport Co. (Ohio).....	Sandusky, Ohio.	Kelley Island, Ohio.
58	Tow.	5	250	Clyde Steamship Co. (Me.).....	New York, N. Y.	Pier 36 North River.
59	Tow.	7	150	Fred B. Dalzell.....	New York, N. Y.	21 State Street.
60	Fer.	20	2,500	Western Pacific R. R. Co. (Calif.).....	San Francisco, Calif.	216 Montgomery Street.
61	Frt.	32	1,878	Cambria Steamship Co. (Del.).....	Cleveland, Ohio.	Union Trust Building.

¹¹ Formerly st. s. Sheldon Parks.
¹² Formerly st. s. William McAllister.
¹³ Formerly st. s. Wilkesbarre.
¹⁴ Formerly a U. S. Navy st. s. Nurkeeta.
¹⁵ Formerly st. s. Nurkeeta.
¹⁶ Formerly British st. s. Edward L. Doheny.

¹⁷ Formerly st. s. Priscilla.
¹⁸ Formerly st. s. Abraham Stearn.
¹⁹ Formerly st. s. a New Itochello.
²⁰ Formerly st. s. Wm. F. Meseck.
²¹ Formerly st. s. Kathryn.
²² Formerly st. s. Alice M. Drow.

Steam Vessels

Line No.	Official No.	Signal letters	Reg.	Name of vessel	Tonnage		Dimensions			When built	Where built
					Gross	Net	Length	Breadth	Depth		
1	215918	LJPM	St. s.	EDWIN CHRISTENSON	5,708	3,408	410.0	54.2	27.5	1018	Portland, Oreg.
2	116670		St. s.	Edwin Denby	70	20	85.0	18.0	9.0	1805	Manitowoc, Wis.
3	224036		St. w.	Edwin Shaw	264	161	124.0	28.0	4.9	1924	Savannah, Ga.
4	135671		St. s.	Edwin Terry	90	45	81.5	19.4	10.2	1883	Camden, N. J.
5	136322		St. s.	Edwin H. Mead	248	124	122.4	29.0	12.0	1892	Newburgh, N. Y.
6	203002		St. s.	Edwin L. Pillsbury	83	48	75.1	20.0	9.7	1906	Boston, Mass.
7	221896		St. s.	EDWIN N. BISSO	213	213	130.3	46.0	7.5	1925	Nashville, Tenn.
8	136388		St. s.	EDWIN S. STUART	150	75	105.0	22.3	10.0	1893	Brooklyn, N. Y.
9	218667	LSGO	St. s.	ELEBECK	6,318	4,726	401.7	54.8	32.1	1010	Seattle, Wash.
10	135165		St. s.	Elle L.	50	34	63.4	17.7	9.4	1875	Cleveland, Ohio
11	219207	LTBN	St. s.	EPINGHAM	6,421	4,677	402.6	54.8	32.1	1010	Seattle, Wash.
12	210235	LTOR	St. s.	EPINA	6,378	4,009	402.6	54.8	32.1	1010	do.
13	219278	LTVD	St. s.	EVANTINE	6,325	3,972	402.6	54.8	32.1	1010	do.
14	219507	LTWK	St. s.	ROEMONT	6,864	5,256	410.1	54.2	27.1	1010	do.
15	223415	MFWG	St. s.	ROEMONT EKER	859	496	201.6	28.7	14.4	1890	Copenhagen, Denmark.
16	136962	KRLC	St. s.	EL ALBA	4,614	2,897	301.7	48.3	15.8	1901	Newport News, Va.
17	215111	LHPR	St. s.	EL ALIBANTE	5,216	4,055	364.0	51.2	23.8	1917	do.
18	136755		St. s.	EL AMIGO	160	82	96.0	22.0	12.0	1899	do.
19	137059		St. w.	EL CAPITAN	88	88	109.8	26.0	3.6	1907	St. Louis, Mo.
20	215587	LHTV	St. s.	EL CAPITAN	5,216	4,055	364.0	51.2	23.6	1917	Newport News, Va.
21	218284	LRBP	St. s.	EL CAPITAN	2,227	1,340	289.0	44.1	19.2	1910	Portland, Oreg.
22	217605	LRWR	St. s.	EL CEDRO	2,512	1,527	233.4	43.7	24.5	1910	Corse, Mich.
23	203846	KVTM	St. s.	EL CHICO	152	104	81.5	21.2	12.6	1907	Wilmington, Del.
24	136771	KPMH	St. s.	EL CID	4,548	2,801	301.7	48.3	15.8	1899	Newport News, Va.
25	224281	MFQS	St. s.	EL COSTON	7,286	4,709	426.9	67.0	20.6	1921	Tacoma, Wash.
26	136916	KRDQ	St. s.	EL DIA	4,601	2,798	301.7	48.3	15.8	1901	Newport News, Va.
27	220829	MHW11	St. s.	EL ESTERO	4,210	2,557	331.6	47.1	21.1	1920	Arlington, N. Y.
28	220979	MCHQ	St. s.	EL ISLEO	4,210	2,557	331.6	47.1	23.1	1920	do.
29	221014	MCKB	St. s.	EL LAGO	4,219	2,557	331.6	47.1	23.1	1920	do.
30	136987		St. s.	EL LAGO	200	107	101.9	25.1	10.3	1902	New Orleans, La.
31	207047	LBQK	St. s.	EL MONTE	6,008	3,747	405.0	53.1	27.4	1910	Newport News, Va.
32	136756	KPKC	St. s.	EL NUNDO	4,604	2,925	391.0	48.3	15.8	1899	do.
33	208166	LBRM	St. s.	EL OCCIDENTE	6,008	3,747	405.0	53.1	27.4	1910	do.
34	224196	MFRS	St. s.	EL OCCIDENTE	4,787	4,171	415.0	50.1	29.1	1925	Kearny, N. J.
35	208680	LBRC	St. s.	EL ORIENTE	6,008	3,747	405.0	53.1	27.4	1910	Newport News, Va.
36	224327		St. s.	EL PASO	1,953	926	234.0	45.0	17.0	1924	San Francisco, Calif.
37	211893		St. s.	EL REY	156	106	85.0	23.5	11.4	1914	Elizabethport, N. J.
38	210635	LCPV	St. s.	EL SEGUENDO	2,228	321.7	46.2	27.5	1012	Camden, N. J.	
39	136951	KRHL	St. s.	EL SIGLO	4,508	2,800	301.7	48.3	15.8	1901	Newport News, Va.
40	223617		St. s.	EL TORO	154	104	90.5	23.5	11.2	1924	Elizabethport, N. J.
41	136882	KQTV	St. s.	EL VALLE	4,605	2,896	391.7	48.3	15.8	1901	Newport News, Va.
42	136966		St. s.	EL VIVO	199	107	101.0	25.1	10.3	1902	New Orleans, La.
43	206587		St. s.	Eleanor	0	0	33.0	10.2	4.0	1904	Marquette, Wis.
44	220306		St. p.	Elatline	29	21	56.0	20.0	3.1	1907	Hover, Wash.
45	204727		St. s.	ELBA	4,071	3,305	420.0	62.0	28.0	1920	Cleveland, Ohio.
46	202041		St. s.	ELBERT H. GARY	6,331	4,988	557.8	66.0	26.5	1905	Chicago, Ill.
47	226331		St. w.	Elberta	50	50	80.3	20.1	3.0	1927	Bahabridge, Ga.
48	217091	LQWP	St. s.	ELDENA	6,000	5,321	409.0	54.2	27.1	1910	Seattle, Wash.
49	216015	LMCH	St. s.	ELDONADO	2,180	1,289	215.0	42.0	24.1	1918	Long Beach, Calif.
50	218195	LRJT	St. s.	ELDHIDGE	7,001	5,482	409.0	51.2	27.1	1919	Seattle, Wash.
51	136182		St. s.	Eleanor	28	14	63.4	13.5	5.0	1894	Scranton, Miss.
52	200258		St. s.	ELEANOR	28	11	55.2	13.0	11.1	1903	New Orleans, La.
53	216733		St. s.	Eleanor	67	45	69.0	18.0	8.0	1918	New Baltimore, N. Y.
54	202895		St. s.	Eleanor Bush	212	124	95.0	25.3	12.0	1906	Noank, Conn.
55	219135	LVFQ	St. s.	ELEANOR CHRISTENSON	5,411	3,386	410.5	51.3	27.2	1919	Long Beach, Calif.
56	136918		St. s.	Electro	81	55	69.0	17.3	5.6	1901	Astoria, Oreg.
57	136616	KQJH	St. s.	ELFRIDA	126	60	108.0	18.1	11.5	1889	Wilmington, Del.
58	223697	MFQV	St. s.	Elias F. Wilcox	329	101	139.1	21.0	11.0	1923	Noank, Conn.
59	215952	LJQN	St. s.	ELINOR	4,280	2,618	339.3	49.1	26.5	1918	Baltimore, Md.
60	226667	MHPN	St. s.	ELIHA WALKER	7,252	4,526	420.3	60.2	33.2	1926	Chester, Pa.
61	200551	KSTQ	St. s.	Elizabeth	415	280	142.0	35.8	9.0	1903	San Francisco, Calif.
62	201490		St. s.	Elizabeth	1,197	814	191.4	41.0	15.8	1901	Wilmington, Del.
63	219322	LTWV	St. s.	ELIZABETH	3,482	2,112	328.0	46.2	22.9	1910	do.
64	212823		St. s.	Elizabeth	23	15	57.0	12.5	5.0	1914	Fairfield, Md.
65	217092		St. w.	Elizabeth O.	71	53	93.0	19.0	3.6	1910	Demopolis, Ala.
66	136338		St. s.	ELIZABETH HYDE	30	27	58.0	14.7	7.3	1909	Ferrysburg, Mich.
67	219183	LTSJ	St. s.	ELIZABETH RIVER	2,592	1,013	251.0	43.6	26.1	1919	Lorain, Ohio.

1 Formerly st. s. Sydney T. Smith.
 2 Formerly Norwegian st. s. Eker.
 3 Formerly st. s. Meriden.
 4 Formerly st. s. Couprie.

5 Formerly st. s. Henville.
 6 Jennie S. Wade.
 7 Formerly st. s. Phoenix Transit Co
 {No. 1.

Line No.	Service	Crew	Indicated horse-power	Name of owner	Home port	Address of owner
1	Frt.	38	2,600	Christenson Steamship Co. (Calif.)	San Francisco, Calif.	230 California Street.
2	Tug.	1	600	M. Sullivan Dredging Co. (Mich.)	Detroit, Mich.	2254 Buhl Building.
3	Tow.	15	80	Savannah River Lumber Co. (Ga.)	Savannah, Ga.	Savannah Bank and Trust Building.
4	Tow.	8	294	Cornell Steamboat Co. (N. Y.)	Albany, N. Y.	Kingston, N. Y.
5	Tow.	12	750	do.	do.	do.
6	Tow.	6	250	Doane Towboat Co. (Mass.)	Boston, Mass.	74 Long Wharf.
7	Fer.	12	650	Bliss Ferry Co. (La.)	New Orleans, La.	171 Walnut Street.
8	Frt.	10	400	City of Philadelphia	Philadelphia, Pa.	City Hall.
9	Frt.	40	2,800	United States Shipping Board	Seattle, Wash.	811 Railroad Avenue South.
10	Tow.	6	360	Great Lakes Dredge & Dock Co. (N. J.)	Duluth, Minn.	First National Bank Bldg.
11	Frt.	46	2,800	United States Shipping Board	Seattle, Wash.	841 Railroad Avenue South.
12	Frt.	45	2,800	do.	do.	do.
13	Frt.	33	3,000	do.	do.	do.
14	Frt.	46	2,800	do.	do.	do.
15	Frt.	15	360	John Wright	New York, N. Y.	48 East Eighty-third Street.
16	Frt.	43	3,800	Southern Pacific Co. (Ky.)	do.	Pier 49, North River.
17	Frt.	30	2,300	do.	do.	do.
18	Tow.	6	499	do.	do.	do.
19	Fer.	8	200	Standley H. McNealey, Estate of	Baton Rouge, La.	Natchez, Miss.
20	Frt.	30	2,350	Southern Pacific Co. (Ky.)	New York, N. Y.	Pier 49, North River.
21	Frt.	30	1,400	E. K. Wood Lumber Co. (Calif.)	San Francisco, Calif.	1 Drumm Street.
22	Frt.	27	1,250	James Griffiths & Sons (Wash.)	Los Angeles, Calif.	Barke Building, Seattle, Wash.
23	Frt.	0	550	Southern Pacific Co. (Ky.)	New York, N. Y.	Pier 49, North River.
24	Frt.	22	4,200	do.	do.	do.
25	Frt.	41	7,100	do.	do.	do.
26	Frt.	51	3,000	do.	do.	do.
27	Frt.	57	2,500	do.	do.	do.
28	Frt.	48	2,200	do.	do.	do.
29	Frt.	48	2,500	do.	do.	do.
30	Pas.	13	950	Morgan's Louisiana & Texas Railroad & Steamship Co. (La.)	New Orleans, La.	Pan American Building.
31	Frt.	46	5,500	Southern Pacific Co. (Ky.)	New York, N. Y.	Pier 49, North River.
32	Frt.	53	4,200	do.	do.	do.
33	Frt.	70	5,500	do.	do.	do.
34	Frt.	43	5,500	do.	do.	do.
35	Frt.	61	5,500	do.	do.	do.
36	Fer.	13	1,400	do.	San Francisco, Calif.	65 Market Street.
37	Tow.	6	250	do.	New York, N. Y.	Pier 49, North River.
38	Tnk.	31	1,800	Standard Oil Co. of California (Del.)	San Francisco, Calif.	225 Bush Street.
39	Frt.	51	3,500	Southern Pacific Co. (Ky.)	New York, N. Y.	Pier 49, North River.
40	Tow.	7	700	do.	do.	do.
41	Frt.	44	4,300	do.	do.	do.
42	Tow.	13	950	Morgan's Louisiana & Texas Railroad & Steamship Co. (La.)	New Orleans, La.	Pan American Building.
43	Fsh.	3	0	Vernon Anderson	Marquette, Mich.	Mundsg, Mich.
44	Fer.	1	45	Robert L. Meridity	Portland, Ore.	Hover, Wash.
45	Frt.	29	1,500	Interlako S. S. Co. (Ohio)	Cleveland, Ohio	Union Trust Building.
46	Frt.	25	1,800	Pittsburgh Steamship Co. (W. Va.)	Duluth, Minn.	Wolvyn Building.
47	Tow.	4	100	Elberta Crato Co. (Ga.)	Apalachicola, Fla.	Balnbrldgo, Ga.
48	Frt.	41	3,500	United States Shipping Board	Seattle, Wash.	811 Railroad Avenue South.
49	Frt.	28	1,000	Western Transport Co. (Calif.)	San Francisco, Calif.	430 Sansome Street.
50	Frt.	47	3,500	United States Shipping Board	Seattle, Wash.	841 Railroad Avenue South.
51	Pas.	9	40	Mohile & Gulf Navigation Co. (Ala.)	Mohile, Ala.	Foot Palmetto Street.
52	Misc.	4	40	Algiers Iron Works & Dry Dock Co. (La.)	New Orleans, La.	431 Powder Street.
53	Tow.	6	75	Weohawken Transportation Co. (N. J.)	New York, N. Y.	Pier 18, North River.
54	Tow.	7	800	Bush Terminal Co. (N. Y.)	do.	100 Broad Street.
55	Frt.	35	2,800	Christenson Steamship Co. (Calif.)	San Francisco, Calif.	230 California Street.
56	Tow.	4	100	Knappton Towboat Co. (Wash.)	Astoria, Ore.	Knappton, Wash.
57	Pas.	6	150	Thalma R. Loyce	New York, N. Y.	463 Willoughby Avenue (D).
58	Fsh.	28	600	Wilcox Fertilizer Co. (Conn.)	New London, Conn.	Mystic, Conn.
59	Frt.	41	1,800	United States Shipping Board	Baltimore, Md.	22 Light Street.
60	Tnk.	41	2,700	Pan American Petroleum & Transport Co. (Del.)	Los Angeles, Calif.	Pan American Building.
61	Pas.	17	350	Hobbs, Wall & Co. (Calif.)	San Francisco, Calif.	1 Drumm Street.
62	Fer.	7	1,400	Central R. R. Co. of New Jersey (N. J.)	New York, N. Y.	143 Liberty Street.
63	Frt.	32	2,400	A. H. Hull S. S. Co. (N. J.)	do.	40 West Street.
64	Tow.	4	60	Armdel Corporation (Md.)	Baltimore, Md.	Pier 2, Pratt Street.
65	Tow.	4	50	J. F. Outlaw	Mobile, Ala.	Jackson, Ala.
66	Tow.	7	225	Mississippi River Sand & Material Co. (Mo.)	St. Louis, Mo.	Foot Victor Street.
67	Frt.	25	1,500	Philadelphia & Norfolk Steamship Co. (Del.)	Wilmington, Del.	Tenth and Market Streets.

Formerly st. s. Vnlta.
 a st. Elfrida.
 Formerly b 11, S. Navy st. Elfrida.

Formerly st. s. Macomet.
 Formerly st. s. Lake Feldon.

Line No.	Official No.	Signal letters	Rtg	Name of vessel	Tonnage		Dimensions			When built	Where built
					Gross	Net	Length	Breadth	Depth		
							Feet	Feet	Feet		
1	214415		St. w.	Elizabeth Smith	128	89	124.5	22.5	3.4	1916	Point Pleasant, W. Va.
2	205533		St. s.	Elizabeth Stewart	15	10	44.4	14.0	5.0	1908	Newburgh, N. Y.
3	136272		St. s.	Elizabeth M. Froelich	144	97	116.0	19.2	9.6	1892	Baltimore, Md.
4	26654		St. s.	Elizabeth T. McQuirk	38	19	64.0	15.0	7.0	1863	Philadelphia, Pa.
5	213270		St. s.	ELIZABETH MONROE SMITH	336	228	129.0	29.0	7.0	1915	Elizabeth, N. J.
6	218948	LSWR	St. s.	ELKHORN	6,321	4,721	402.6	54.8	32.1	1910	Seattle, Wash.
7	218942	LSPQ	St. s.	ELKBRIDGE	6,318	4,725	401.7	54.8	32.1	1919	do.
8	135987		St. s.	Ella	103	70	93.0	22.0	7.0	1888	Wilmington, Del.
9	218174		St. s.	Ella K	10	7	30.0	9.7	3.5	1919	Saugatuck, Mich.
10	201112		St. s.	Ellen D.	32	21	64.9	13.2	4.3	1907	Petoskey, Mich.
11	201623		St. s.	Ellen S.	67	37	69.7	21.3	8.0	1904	New Bern, N. C.
12	211850		St. w.	Ellen Richardson	98	68	110.0	20.3	4.2	1913	Paducah, Ky.
13	135690		St. s.	Ellen M. Roman	73	38	70.4	19.7	8.6	1883	Athens, N. Y.
14	210715	LVPW	St. s.	ELEENOR	3,482	2,112	328.0	46.2	22.0	1920	Wilmington, Del.
15	214333		St. s.	Elna	61	41	66.0	19.0	7.5	1910	New Baltimore, N. Y.
16	224702	MFSJ	St. s.	ELMA	432	152	146.1	26.6	12.3	1892	Cleveland, Ohio
17	201554	KPMR	St. s.	ELMER A. KEELER	236	160	111.4	23.0	12.9	1904	Port Richmond, N. Y.
18	135660		St. s.	Elmira	700	521	191.0	32.9	12.9	1883	Marine City, Mich.
19	201631		St. s.	ELMIRA	1,460	975	187.5	43.4	16.5	1905	Newport News, Va.
20	218435	LRTS	St. s.	ELMSFORD	6,865	5,348	403.6	54.2	27.1	1910	Seattle, Wash.
21	136155		St. s.	Elsa M	28	19	47.0	12.0	5.7	1893	Oshkosh, Wis.
22	136308		St. s.	ELSE	39	19	57.6	14.8	7.2	1893	Baltimore, Md.
23	80704		St. s.	ELSO K	30	15	66.8	15.0	6.0	1870	Yantacaw, N. J.
24	204129		St. s.	Elso Nell	37	19	52.8	15.4	6.0	1911	Erie, Pa.
25	202859		St. s.	ELTON HOYT II	6,939	5,102	530.0	56.2	32.0	1906	Ecorse, Mich.
26	37540		St. s.	Elyva	287	174	113.0	22.1	11.2	1892	Elkton, Md.
27	80959		St. s.	ELYVA	85	50	106.5	18.5	9.0	1859	Chicago, Ill.
28	213039		St. s.	EMBLANE	471	296	121.3	30.0	9.2	1915	Bath, Me.
29	106548		St. s.	Emerald	61	25	70.0	17.5	7.4	1888	Jersey City, N. J.
30	211892		St. s.	EMERALD	12	8	68.1	10.0	3.3	1887	San Francisco, Calif.
31	220807	MBVH	St. s.	EMERGENCY AID	5,477	3,360	400.7	51.2	30.2	1920	Harrisburg, Pa.
32	221460	MCWT	St. s.	EMMIO	6,900	4,248	435.0	55.2	33.5	1921	San Francisco, Calif.
33	136391		St. s.	Emilly B.	13	9	50.0	14.3	4.4	1902	Norfolk, Va.
34	8741		St. s.	Emilly	25	12	59.5	13.5	6.4	1871	Philadelphia, Pa.
35	203906		St. s.	Emilly	30	20	57.2	14.4	5.7	1906	Boston, Mass.
36	136719		St. s.	Emilly Jung	32	9	65.7	14.1	6.0	1898	Ascension, La.
37	136682		St. s.	Emilly Mansfield	91	63	70.0	20.0	6.8	1883	New Haven, Conn.
38	6995		St. s.	Emilly C. Kennedy	61	28	73.5	18.5	7.5	1878	Brooklyn, N. Y.
39	205164		St. s.	Emma	9	7	63.0	11.2	2.4	1908	Bohemia, Fla.
40	223120		St. s.	Emma O.	19	9	52.6	12.2	3.6	1921	Wilmington, N. C.
41	176130		St. s.	Emma K.	32	16	69.0	16.5	5.2	1890	Olden Cove, N. Y.
42	211142	LDCH	St. s.	EMMA ALEXANDER	7,793	4,428	423.8	51.9	17.7	1913	Camden, N. J.
43	135925		St. p.	Emma Gilles (composite)	519	411	178.0	30.5	7.5	1887	Baltimore, Md.
44	218885		St. s.	Emma C. Brown	20	11	48.4	11.2	6.0	1918	Brooklyn, N. Y.
45	210755	LWBH	St. s.	EMMA H. COPPAGE	7,017	4,357	425.8	57.9	31.2	1920	Oakland, Calif.
46	8902		St. s.	Emma J. Kennedy	67	28	78.0	18.2	7.9	1873	Philadelphia, Pa.
47	135624		St. s.	Emma Kate Ross	127	63	101.3	20.0	10.6	1882	Camden, N. J.
48	136133		St. s.	Emmeline	137	63	82.8	22.0	6.0	1890	Ashtabula, Ohio
49	214918		St. s.	EMORY L. FORD	7,986	6,225	580.0	69.0	32.0	1914	Lorain, Ohio
50	146693		St. s.	Empire	31	20	67.2	16.0	6.0	1850	Athens, N. Y.
51	206705	LHGN	St. s.	EMPIRE	288	190	110.0	25.0	13.7	1906	Port Richmond, N. Y.
52	221603	MDCT	St. s.	EMPIRE ARROW	8,016	4,969	468.3	62.7	32.0	1921	Camden, N. J.
53	136623		St. s.	EMPIRE CITY	4,118	3,268	405.4	49.0	21.4	1897	Cleveland, Ohio
54	209301		St. p.	Empire	47	45	60.5	16.4	4.3	1911	Shelton, Wash.
55	135972		St. p.	Enchid	2,014	1,634	215.0	40.4	14.5	1883	San Francisco, Calif.
56	218985	LFCP	St. s.	ENDEAVOR	6,319	4,720	402.6	54.8	32.1	1910	Seattle, Wash.
57	107400		St. s.	Enterprise	56	52	72.2	14.0	9.2	1895	Philadelphia, Pa.
58	127167		St. p.	Englewood	347	218	135.0	31.8	12.0	1890	Wilmington, Del.
59	216779	LAMT	St. s.	ENSLERWOOD	4,746	2,983	377.0	52.0	29.8	1918	Shooters Island, N. Y.
60	229275	LWVB	St. s.	ENSLY CITY	6,157	3,801	395.5	55.0	31.4	1920	Chickasaw, Ala.
61	84142		St. s.	Enterprise	61	30	70.8	17.8	6.6	1893	Philadelphia, Pa.
62	136868	KQRD	St. s.	Enterprise	2,806	1,670	318.8	37.4	26.6	1882	Newcastle, England.

1 Formerly st. s. Kerbaugh.

2 Formerly st. s.
 a William Cramp.
 b Conston Offerman.
 c Hewitt Boice.

3 Formerly st. s.
 a Cheboygan.
 b Chase S. Osborn.

4 Formerly st. w. Ellen H.

5 Formerly st. s. Mason City.

6 Formerly st. s. Amy E. Keller.

7 Formerly U. S. L. H. st. s. Illae.

8 Formerly st. s.
 a Edward Smith.
 b O. A. Mitchell.

9 Formerly st. s. Wesley Stony.

10 Formerly st. s. William P. Snyder.

11 Formerly st. s. Glad Tidings.

12 Formerly st. s. Arcbey Crossman.

Line No.	Service	Crew	Indicated horse-power	Name of owner	Home port	Address of owner
1	Tow.	12	480	J. K. Davison & Bro.	Pittsburgh, Pa.	424 and Davison Streets.
2	Tow.	4	75	James C. Stewart	New York, N. Y.	30 Church Street.
3	Frt.	25	80	Taft Fish Co. (Va.)	Reedville, Va.	Taft, Va.
4	Frt.	5	100	Shamrock Towing Co. (N. Y.)	New York, N. Y.	642 West Forty-second Street.
5	Pass.	8	750	Sanitarium Association of Philadelphia (Pa.)	Philadelphia, Pa.	Harrison Building.
6	Frt.	41	2,800	United States Shipping Board	Seattle, Wash.	841 Railroad Avenue South.
7	Frt.	35	2,800	do.	do.	do.
8	Frt.	5	93	Rogers Lighterage Co. (N. Y.)	New York, N. Y.	59 Pearl Street.
9	Fsh.	12	18	Charles Gassow	Grand Haven, Mich.	South Haven, Mich.
10	Fer.	3	40	City of Duluth.	Duluth, Minn.	City Hall.
11	Frt.	4	60	T. G. Gantler	New Bern, N. C.	do.
12	Tow.	5	125	West Kentucky Coal Co. (N. J.)	Palmch, Ky.	do.
13	Tow.	9	231	Cornell Steamboat Co. (N. Y.)	Albany, N. Y.	Kingston, N. Y.
14	Frt.	28	1,000	A. H. Bull S. S. Co. (N. J.)	New York, N. Y.	40 West Street.
15	Frt.	5	150	Baker-Whitely Coal Co. (W. Va.)	Baltimore, Md.	503 Keyser Building.
16	Frt.	12	800	George T. Linton	New York, N. Y.	78 Broad Street.
17	Tow.	10	700	Keeler Transportation Line (N. Y.)	do.	1 Broadway.
18	Frt.	13	780	Jones Navigation Co. (N. Y.)	Buffalo, N. Y.	Tonawanda, N. Y.
19	Fer.	7	1,400	Hoboken Ferry Co. (N. J.)	New York, N. Y.	90 West Street.
20	Frt.	38	2,500	United States Shipping Board	Seattle, Wash.	541 Railroad Avenue South.
21	Fsh.	4	85	Curtis Allen	Milwaukee, Wis.	Kewanee, Wis.
22	Pass.	4	176	Norfolk Lighterage Co. (Va.)	Norfolk, Va.	do.
23	Tow.	5	90	Frank W. Reynolds	Albany, N. Y.	Canajoharie, N. Y.
24	Fsh.	3	35	Solly S. Boutin	Duluth, Minn.	Hayfield, Wis.
25	Frt.	33	1,700	Steward Furnace Co. (Ohio)	Cleveland, Ohio.	Union Trust Building.
26	Frt.	4	350	C. E. Barton	New Haven, Conn.	415 Powell Building.
27	Pass.	8	140	Arnold Transit Co. (Mich.)	Marquette, Mich.	Mackinac Island, Mich.
28	Misc.	35	215	E. W. Bliss Co. (W. Va.)	New York, N. Y.	Adams and Plymouth Streets (B.).
29	Tow.	4	175	Shamrock Towing Co. (Del.)	do.	682 Twelfth Avenue.
30	Pass.	3	50	Lake Tahoe Railway & Transportation Co. (Calif.)	San Francisco, Calif.	65 Market Street.
31	Frt.	45	3,000	United States Shipping Board	Philadelphia, Pa.	Bourse Building.
32	Tnk.	38	3,100	Standard Transportation Co. (Del.)	New York, N. Y.	26 Broadway.
33	Tow.	2	50	Hudson Transportation Co. (Del.)	Norfolk, Va.	544 Law Building.
34	Pass.	4	100	Mary T. Mullen	Baltimore, Md.	2003 East Baltimore Street.
35	Misc.	3	300	Morse Dry Dock & Repair Co. (N. Y.)	New York, N. Y.	Thirty-sixth Street and First Avenue.
36	Tow.	7	75	Ohio River Sand Co. (Pa.)	Pittsburgh, Pa.	Bessemer Building.
37	Oys.	5	115	F. Mausfeld & Sons Co. (Conn.)	New Haven, Conn.	610 Quinlup Avenue.
38	Tow.	4	75	Elizabeth Co. (Del.)	Newark, N. J.	918 East Grant Street, Elizabeth, N. J.
39	Tow.	2	50	Genova Mill Co. (Ala.)	Pensacola, Fla.	Genova, Ala.
40	Tow.	4	30	W. C. Manson (Trustee)	Wilmington, N. C.	25 North Front Street.
41	Pass.	4	65	J. T. Walker	Norfolk, Va.	1910 Grand Avenue.
42	Pass.	115	7,000	Pacific Steamship Co. (Me.)	Seattle, Wash.	1519 Railroad Avenue South.
43	Pass.	20	400	Tolechester Beach Improvement Co. (Md.)	Baltimore, Md.	Pier 16, Light Street.
44	Misc.	2	110	Theodoro A. Crane's Sons Co. (N. J.)	New York, N. Y.	Erle Basin.
45	Tnk.	34	2,800	California Petroleum S. S. Corporation (Calif.)	Los Angeles, Calif.	Security Building.
46	Tow.	4	90	Elizabeth Co., (Del.)	Newark, N. J.	918 East Grant Street, Elizabeth, N. J.
47	Tow.	11	360	P. Sanford Ross (N. J.)	New York, N. Y.	277 Washington Street, Jersey City, N. J.
48	Pass.	14	126	St. Simons Transit Co. (Ga.)	Brunswick, Ga.	109 Mansfield Street.
49	Frt.	31	2,000	Franklin Steamship Co. (Minn.)	Duluth, Minn.	Union Trust Building.
50	Tow.	4	195	Cornell Steamboat Co. (N. Y.)	Albany, N. Y.	Kingston, N. Y.
51	Tow.	18	600	Sabine Towing Co. (Tex.)	Port Arthur, Tex.	Box 252.
52	Tnk.	49	2,100	Standard Transportation Co. (Del.)	New York, N. Y.	26 Broadway.
53	Frt.	25	1,585	Empire S. S. Co. (Minn.)	Duluth, Minn.	1200 Alworth Building.
54	Pass.	2	75	Miles H. Coffman	Tacoma, Wash.	1623 South Yakima Avenue.
55	Fer.	25	1,000	South Pacific Coast Ry. Co. (Calif.)	San Francisco, Calif.	65 Market Street.
56	Frt.	43	2,800	United States Shipping Board	Seattle, Wash.	841 Railroad Avenue South.
57	Tow.	5	300	Tico Towing Line (N. J.)	New York, N. Y.	17 Battery Place.
58	Fer.	0	120	Port Richmond & Bergen Point Ferry Co. (N. Y.)	do.	Newark, N. J.
59	Frt.	85	2,500	United States Shipping Board	do.	45 Broadway.
60	Frt.	40	2,100	United States Steel Products Co. (N. J.)	do.	30 Church Street.
61	Tow.	5	250	Charles L. Walker	Philadelphia, Pa.	113 Walnut Street.
62	Pass.	48	1,600	Matson Navigation Co. (Calif.)	San Francisco, Calif.	215 Market Street.

¹¹ Formerly st. s. Hammoo.

¹² Formerly st. s. ^a Nanna.

¹³ Formerly st. s. ^b Alittle.

¹⁴ Formerly st. s. ^a Daylight.

¹⁵ Formerly st. s. ^b Agnes.

¹⁶ Formerly st. s. ^a Congress.

¹⁷ Formerly st. s. ^b Nankin.

¹⁸ Formerly st. s. ^a Quabbin.

¹⁹ Formerly st. s. ^b Cape Cod.

²⁰ Formerly st. s. P. J. T. Co. No. 8.

²¹ Formerly st. s. Anthracite.

²² Formerly st. s. City of Englewood.

²³ Formerly st. s. William J. Sewell.

²⁴ Formerly ^a German st. s. Pfennfels.

²⁵ Formerly ^b German st. s. St. Georg.

Steam Vessels

Line No.	Official No.	Signal letters	Rig	Name of vessel	Tonnage		Dimensions			When built	Where built
					Gross	Net	Length	Breadth	Depth		
1	221167		St. s.	Enterprise	11	7	41.8	11.0	5.0	1908	Rangley, Mo.
2	209352	LCFV	St. s.	ROCKNE	2,217	1,150	250.0	43.0	23.0	1911	Cleveland, Ohio
3	218923	LSWB	St. s.	ERITACIO PESSOA	5,989	3,707	400.7	51.2	39.4	1910	Harrisburg, Pa.
4	200679		St. s.	Kran Dantzer	27	18	61.3	11.7	5.5	1904	Scranton, Miss.
6	204740		St. p.	ERASTUS WELLS	541	541	188.5	32.2	7.0	1907	Grafton, Ill.
6	136924		St. s.	ERICSSON	685	341	498.2	23.3	9.2	1897	Philadelphia, Pa.
7	135078		St. s.	Erie	21	10	50.3	14.0	6.1	1888	Sandusky, Ohio
8	137012		St. s.	Erie	21	16	57.0	14.0	5.4	1902	Erie, Pa.
9	150813		St. p.	ERIE	747	420	200.6	32.0	12.0	1899	Wyandotte, Mich.
10	203503		St. s.	ERIE	280	193	124.6	28.4	7.1	1906	Buffalo, N. Y.
11	215332		St. w.	Erie	9	9	58.8	11.0	1.4	1917	Stratton, Ohio
12	213907		St. s.	Erma O.	29	25	46.0	12.0	5.0	1916	Benton Harbor, Mich.
13	136427		St. s.	Erna	14	7	51.5	13.1	4.0	1894	do.
14	120757		St. s.	Ernest Le Duc	9	0	45.2	11.0	4.2	1883	Erie, Pa.
15	215333	LHMR	St. s.	Ernest H. Meyer	1,057	555	213.0	40.0	14.3	1917	Astoria, Oreg.
16	219055	LTGK	St. s.	ESCAMBIA	5,444	3,200	400.7	54.2	30.1	1919	Pensacola, Fla.
17	212609	LDRF	St. s.	ESPARTA	3,304	2,071	330.6	44.6	13.0	1904	Belfast, Ireland
18	136138	KJLW	St. s.	Essex	3,018	2,155	295.0	40.0	15.4	1890	Philadelphia, Pa.
19	211553		St. s.	Essex	256	181	94.0	36.1	12.9	1913	Toledo, Ohio
20	209171		St. s.	Esther B.	9	6	31.4	11.3	3.6	1911	Bols Blanco Island, Mich.
21	223313	MFHQ	St. s.	Esther Johnson	1,101	611	208.4	43.6	15.2	1923	Portland, Oreg.
22	205132		St. s.	Esther Phillips	46	31	60.3	16.0	8.0	1903	Solomons, Md.
23	92876		St. s.	Esther M. Rendle	62	42	75.2	17.2	9.6	1898	South Portland, Mo.
24	220921	MCFS	St. s.	ESTRADA PALMA	2,639	1,310	336.7	57.0	18.5	1920	Philadelphia, Pa.
25	219742	LVWM	St. s.	ETHAN ALLEN	7,621	4,811	439.6	60.2	33.7	1920	Gloucester City, N. J.
26	137005		St. s.	Ethel	260	161	145.0	26.0	8.0	1902	Wilmington, Del.
27	211763		St. s.	Ethel	25	10	49.2	13.0	4.0	1901	Savannah, Ga.
28	145620		St. s.	Ethel Dalley	50	25	60.0	17.7	8.0	1892	Perth Amboy, N. J.
29	210949	LWGB	St. s.	ETHYL	2,686	1,665	253.4	43.8	20.3	1920	Superior, Wis.
30	106578		St. s.	Etta May	99	40	75.5	16.5	4.7	1888	Port Jefferson, N. Y.
31	136743		St. s.	EUGENE CRASSELL	157	100	92.0	26.0	8.2	1899	Camden, N. J.
32	218970	LTBR	St. s.	Eugene F. Moran	170	29	95.5	21.7	12.2	1910	Green Bay, Wis.
33	135002		St. s.	Eugene F. Price	168	96	121.5	18.0	8.8	1871	Bristol, Me.
34	206147		St. s.	EUGENE J. HUFFINGTON	7,523	5,830	580.0	58.0	32.0	1909	Lorain, Ohio
35	211747		St. s.	EUGENE W. PARSONS	7,721	6,020	580.0	60.0	32.0	1917	do.
36	220907	MCFD	St. s.	EUGENE V. R. THAYER	7,137	5,111	430.2	59.2	32.8	1920	Wilmington, Del.
37	210861		St. w.	Eugene Dana Smith	99	99	121.6	26.4	4.0	1913	Dana, W. Va.
38	115110		St. s.	Eugenia	15	7	33.0	12.0	4.0	1865	Buffalo, N. Y.
39	221168		St. s.	Eugenia	21	14	46.3	13.1	6.5	1921	Alexandria, Va.
40	221205		St. s.	Eugenie Spofford	101	21	75.7	20.4	9.9	1901	Camden, Me.
41	202938		St. w.	Eugenia Tully	138	138	140.0	32.0	4.2	1906	Dubuque, Iowa
42	126934		St. w.	Eugenia Woods	87	60	100.0	21.0	2.7	1892	Sloux City, Iowa
43	213961	LFRS	St. s.	EURANA	5,688	3,516	399.7	55.2	30.5	1916	San Francisco, Calif.
44	25279		St. p.	Eureka	2,420	1,500	277.0	42.7	15.7	1890	Thurron, Calif.
45	136692	KNPJ	St. s.	EUREKA	353	186	128.0	25.3	15.0	1868	Philadelphia, Pa.
46	210331	LCMB	St. s.	Eureka	471	304	149.8	35.0	12.6	1912	Bath, Me.
47	213895		St. s.	Eureka	65	44	72.3	15.4	6.2	1919	Washington, N. C.
48	226690	MGNP	St. s.	EVANGELINE	5,043	2,714	365.5	55.7	26.7	1927	Philadelphia, Pa.
49	203353		St. w.	Evansville	141	111	120.2	30.0	5.2	1907	Madison, Ind.
50	215745	LJFC	St. s.	EVANSVILLE	3,911	2,370	372.2	43.9	21.9	1916	Ecorse, Mich.
51	136595		St. s.	Eveleth	12	23	56.5	15.0	7.2	1897	Gloucester, Mass.
52	111213		St. s.	Evelyn	40	23	73.2	14.0	6.0	1892	Nyack, N. Y.
53	210001	LCKQ	St. s.	Evelyn	3,140	2,443	313.4	46.1	22.0	1912	Newport News, Va.
54	223171		St. s.	Evelyn M.	18	12	47.3	14.0	5.2	1923	Naubinway, Mich.
55	161621		St. s.	Evelyn Jayne	57	23	73.0	18.0	8.0	1881	Perth Amboy, N. J.
56	76612		St. s.	Evelyn R. Baker	63	31	82.0	17.8	8.3	1894	do.
57	201579	KWHT	St. s.	EVERETT	5,065	3,697	373.2	52.7	29.8	1907	Quincy, Mass.
58	217615	LQCS	St. s.	EVEROLADES	2,362	1,407	263.4	42.4	22.4	1919	Tampa, Fla.

1 Formerly st. p. ^a Pennsylvania.

^b Owam.

3 Formerly st. s. Fred B. Hall.

4 Formerly British st. s. Espirita.

^a Mima and Lizzie.

6 Formerly st. s. ^b United States Engineers, Col. Harwood.

^c Mima and Lizzie.

5 Formerly st. s. Three Brothers.

6 Formerly st. s. Lake Haralsh.

7 Formerly st. s. Albert J. Hoyt.

8 Formerly st. s. Salem.

9 Formerly st. s. Saratoga.

10 Formerly st. p. North Star.

Line No.	Service	Crew	Indicated horse-power	Name of owner	Home port	Address of owner
1	Tow.	3	25	American Realty Co. (Me.)	Portland, Mo.	Errol, N. H.
2	Tnk.	29	1,300	Standard Transportation Co. (Del.)	New York, N. Y.	20 Broadway.
3	Frt.	43	3,500	United States Shipping Board	Philadelphia, Pa.	Bourse Building.
4	Pas.	4	125	I. N. Dantzer Lumber Co.	Gulfport, Miss.	Moss Point, Miss.
5	Pas.	23	510	City of St. Louis	St. Louis, Mo.	City Hall.
6	Pas.	27	600	Baltimore & Philadelphia Steamboat Co. (Md.)	Baltimore, Md.	Pier 1, Light Street.
7	Fsh.	3	72	Bell & Benso Fish Co. (Ohio)	Sandusky, Ohio	Port Clinton, Ohio.
8	Frt.	6	100	Koystone Fish Co. (Pa.)	do	Foot French Street.
9	Pas.	60	1,250	Detroit-Kingsville Navigation Co. (Mich.)	Detroit, Mich.	900 Union Trust Building.
10	Mso.	8	75	Erie Sand & Gravel Co. (Pa.)	Erie, Pa.	Foot Sassafras Street.
11	Tow.	1	20	John W. Ekoy	Cincinnati, Ohio	Box 126, Empire, Ohio.
12	Fsh.	4	35	Raymond F. Hinz	Marquette, Mich.	711 West Superior Street.
13	Tow.	3	60	Newaygo Tug Line (Wis.)	Milwaukee, Wis.	Wisconsin Rapids, Wis.
14	Fsh.	3	40	Robert Miller	Chicago, Ill.	2848 Warren Avenue.
15	Frt.	26	850	Broughton & Wiggins Navigation Co. (Oreg.)	Portland, Oreg.	901 Yeon Building.
16	Frt.	45	3,000	United States Shipping Board	Pensacola, Fla.	
17	Frt.	48	2,750	United Fruit S. S. Corporation (Del.)	New York, N. Y.	17 Battery Place.
18	Pas.	39	1,900	Merchants & Miners Transportation Corporation (Md.)	Baltimore, Md.	112 South Gay Street.
19	Fer.	12	500	Walkerville & Detroit Ferry Co. (Mich.)	Detroit, Mich.	Foot Joseph Campau Avenue.
20	Fsh.	2	10	Arthur Betts	Grand Haven, Mich.	Walker's Point, Mich.
21	Frt.	20	750	A. B. Johnson	San Francisco, Calif.	1 Drumm Street.
22	Tow.	7	197	Atlantic Transport Co. (W. Va.)	Baltimore, Md.	Chamber of Commerce Building.
23	Tow.	3	40	Frederick F. Hodgkins	Boston, Mass.	East Boston, Mass.
24	Frt.	41	2,700	Florida East Coast Car Ferry Co. (S. Dak.)	New York, N. Y.	120 Broadway.
25	Frt.	30	3,000	United States Shipping Board	Philadelphia, Pa.	Bourse Building.
26	Frt.	4	200	Diamond "P" Boat Line (Del.)	do	Nicotown Lane and D Street.
27	Tow.	4	35	General Building Supply Co.	Savannah, Ga.	River and Reynolds Streets.
28	Frt.	5	100	Dalley's Towing Line (N. J.)	New York, N. Y.	One hundred and thirty-fifth Street and Park Avenue.
29	Mso.	55	1,400	Ethyl Gasoline Corporation (Del.)	Wilmington, Del.	Du Pont Building.
30	Frt.	0	25	Anning J. Smith Transportation Lines (Conn.)	Bridgeport, Conn.	
31	Frt.	6	250	Trenton Transportation Co. (N. J.)	New York, N. Y.	317 Madison Avenue.
32	Tow.	12	450	Tug Eugene F. Moran (N. Y.)	do	17 Battery Place.
33	Fsh.	17	350	Lewis Fertilizer Co. (Del.)	Wilmington, Del.	Lewis, Del.
34	Frt.	25	1,880	Pittsburgh S. S. Co. (W. Va.)	Duluth, Minn.	Wolvin Building.
35	Frt.	30	2,000	do	do	do
36	Tnk.	39	2,800	Sinclair Navigation Co. (Del.)	New York, N. Y.	45 Nassau Street.
37	Tow.	10	260	Hatfield Campbell Creek Coal Co. (Ohio)	Cincinnati, Ohio	Union Trust Building.
38	Tow.	2	60	Cornell Steamboat Co. (N. Y.)	Albany, N. Y.	Kingston, N. Y.
39	Frt.	5	75	Lewis E. Smoot	Alexandria, Va.	
40	Tow.	5	350	John L. Cass Corporation (Me.)	Rockland, Me.	Stonington, Me.
41	Pas.	10	280	C. E. F. Sawyer	Memphis, Tenn.	73 Main Street, Wheeling, W. Va.
42	Tow.	10	325	Woods Bros. Construction Co. (Nebr.)	Omaha, Nebr.	132 South Thirteenth Street, Lincoln, Nebr.
43	Frt.	36	2,500	Planet S. S. Corporation (Me.)	New York, N. Y.	30 Cortlandt Street.
44	Fer.	15	1,500	Northwestern Pacific R. R. Co. (Calif.)	San Francisco, Calif.	64 Pine Street.
45	Tow.	10	800	Staples Transportation Co. (Me.)	Fall River, Mass.	404 Doyal Street.
46	Frt.	8	725	Boston Sand & Gravel Co. (Del.)	Boston, Mass.	88 Broad Street.
47	Tow.	4	410	Euroka Lumber Co.	Washington, N. C.	West Main Street.
48	Pas.	14	7,500	Novn Scotia S. S. Corporation (Mo.)	Portsmouth, N. H.	Eliot, Mo.
49	Frt.	28	391	Evansville & Bowling Green Packet Co. (Ind.)	Evansville, Ind.	Old National Bank Building.
50	Frt.	85	2,100	M. & J. Tracy (N. Y.)	New York, N. Y.	1 Broadway.
51	Tow.	4	165	Minster Marliners Towboat Co. (Mass.)	Gloucester, Mass.	
52	Pas.	2	100	Jacob Martin	New York, N. Y.	2740 East Twenty-seventh Street.
53	Frt.	32	1,200	A. H. Hull S. S. Co. (N. J.)	do	40 West Street.
54	Fsh.	1	25	James J. Martin	Grand Haven, Mich.	St. James, Mich.
55	Tow.	4	210	Jayne Towing Corporation (N. Y.)	New York, N. Y.	1 North Pier Street (B).
56	Tow.	5	200	Bridgeport Towing Line (Conn.)	Bridgeport, Conn.	6 Stratford Avenue.
57	Frt.	45	2,700	Mystic S. S. Co. Trustees (Mass.)	Boston, Mass.	250 Stuart Street.
58	Frt.	30	1,500	United States Shipping Board	Tampa, Fla.	

¹ Formerly st. w. Castalia.

² Formerly st. p. Oklah.

³ a S. N. A. 4.

⁴ Formerly st. s. b. Lake Tahoe.

⁵ Formerly st. s. Linta.

⁶ Formerly st. s. a. Vollandt.

⁷ W. S. Holbrook.

⁸ John A. Carnie.

⁹ Formerly st. s. b. McCullin Bros.

¹⁰ Herman Leo.

Line No.	Official No.	Signal letters	Rtg	Name of vessel	Tonnage		Dimensions			When built	Where built
					Gross	Net	Length	Breadth	Depth		
1	210858	LWQJ	St. s.	EVERGREEN CITY.....□+	5,000	3,709	100.7	51.2	30.4	1920	Harriman, Pa.
2	211270		St. s.	Everland.....□	13	11	47.0	12.0	3.4	1916	Pamlico, N. C.
3	138810		St. s.	Excelsior.....□	597	406	143.1	33.9	16.1	1900	West Haven, Conn.
4	136597		St. w.	Exporter.....□	578	186.6	186.6	35.0	6.1	1895	Moulson, Ind.
5	15317		St. p.	Express.....□	1,023	718	231.0	33.0	8.8	1864	Wilmington, Del.
6	110780		St. p.	Express.....□	1,592	1,124	225.2	61.0	14.0	1888	Baltimore, Md.
7	224752		St. s.	Express.....□	191	132	105.1	29.7	8.8	1924	Milford, Del.
8	203628		St. s.	F. A. BAILEY.....+	6,024	5,476	630.0	50.2	32.0	1900	Ecorse, Mich.
9	220510		St. s.	F. A. CHURCHMAN.....□	74	60	75.8	17.0	7.8	1920	Philadelphia, Pa.
10	201022	LJTF	St. s.	F. A. DOUTY.....□	227	135	101.3	26.2	10.0	1904	Aberdeen, Wash.
11	217421	LJPR	St. s.	F. A. WARNER.....□+	2,333	1,359	253.4	43.7	24.5	1918	Ecorse, Mich.
12	121184		St. w.	F. B. Jones.....□+	303	271	113.4	27.0	6.2	1901	Portland, Oreg.
13	209560		St. s.	F. B. SQUIRE.....□	6,150	3,051	410.0	50.2	24.0	1903	Port Huron, Mich.
14	120683		St. p.	F. C. Latrobe.....□	720	382	200.0	65.0	14.0	1870	Baltimore, Md.
15	111123		St. s.	F. D. UNDERWOOD.....□	3,314	2,406	319.6	34.0	27.8	1890	Buffalo, N. Y.
16	127359		St. s.	F. E. Harvey.....□	355	288	133.3	31.0	7.6	1899	Toledo, Ohio.
17	210403		St. s.	F. O. Keave.....□	87	49	101.7	22.0	6.4	1910	Dockett, Wash.
18	200822	KTHQ	St. s.	F. H. Beckwith.....□	105	118	130.7	22.0	0.3	1904	Pocomoke City, Md.
19	145805	KPCB	St. s.	F. H. CHAPPELL.....□	353	186	128.0	26.3	15.0	1899	Philadelphia, Pa.
20	212254		St. s.	F. H. Gillmor.....□	15	10	41.6	11.9	4.4	1914	Virginia, Minn.
21	221693	MDQL	St. s.	F. H. HILLMAN.....□+	0,835	0,006	700.0	68.2	30.0	1921	Alameda, Calif.
22	217173	LNQB	St. s.	F. H. WICKERT.....□+	7,753	4,709	467.6	62.7	32.0	1918	Camden, N. J.
23	121001		St. s.	F. J. Haynes.....□	27	18	50.0	14.2	7.5	1895	Port Huron, Mich.
24	215668	LJBR	St. s.	F. J. LUCKENHACH.....□+	7,821	4,051	440.0	56.1	27.8	1917	Quincy, Mass.
25	202695		St. s.	F. J. Meyer, sr.....□	21	11	42.5	10.2	5.6	1905	Manitowoc, Wis.
26	211071		St. s.	F. J. Tolton, Jr.....□	35	21	51.2	15.4	5.0	1916	Erle, Pa.
27	214419		St. s.	F. M. Wheeler (composite).....□	20	13	48.5	14.0	5.2	1916	Cheboygan, Mich.
28	211873	LJTF	St. s.	F. O. BARSYOW.....□+	0,003	5,616	500.0	68.2	27.0	1917	Newport News, Va.
29	204161	KWHC	St. s.	F. S. Loop.....□	791	415	193.0	39.0	13.6	1907	Marshfield, Oreg.
30	121071		St. s.	F. S. Willard.....□	67	66	90.1	17.2	8.0	1899	South Portland, Mo.
31	106527		St. s.	F. Y. Robertson.....□	65	41	65.8	18.2	0.1	1888	Tottenville, N. Y.
32	225957	MJFT	St. s.	FAIRFAX.....□+	5,649	3,450	350.7	52.2	16.0	1924	Newport News, Va.
33	121141		St. s.	Fairfield.....□	131	83	115.0	18.2	0.1	1900	Pocomoke City, Md.
34	221143	MCPQ	St. s.	FAIRFIELD CITY.....□+	5,686	3,450	421.2	56.2	20.5	1921	Chickasaw, Ala.
35	120410		St. s.	Fairmount.....□	21	12	51.0	15.0	0.1	1892	Cambridge, Md.
36	111262	KPQJ	St. s.	Fair Oaks.....□	1,275	777	199.0	38.0	20.8	1900	Hoquiam, Wash.
37	212730		St. s.	FAIRPORT.....□	65	31	68.7	17.0	11.0	1914	Cleveland, Ohio.
38	06681	KSMH	St. s.	Fairview.....□	345	216	120.4	28.0	0.8	1903	Noank, Conn.
39	120104		St. s.	Falcon.....□	70	29	102.5	15.0	0.6	1880	Wilmington, Del.
40	120593		St. s.	Falcon.....□	40	23	68.0	15.0	0.0	1881	South Norwalk, Conn.
41	120632		St. s.	Falcon.....□	104	30	100.0	23.0	0.5	1886	San Francisco, Calif.
42	120687		St. s.	Falcon.....□	82	60	90.2	16.7	6.8	1887	Hullale, N. Y.
43	218127	LJCN	St. s.	FALCON.....□+	2,060	1,760	300.0	41.1	22.0	1919	Wilmington, Del.
44	106297		St. s.	FALMOUTH.....□	37	18	61.0	15.4	6.7	1884	Brooklyn, N. Y.
45	210654	LVR8	St. s.	FALMOUTH.....□+	2,600	1,612	251.0	43.6	23.2	1920	Duluth, Minn.
46	217491	LPQM	St. s.	Fanno.....□	415	197	142.0	31.6	14.1	1918	South Somerset, Mass.
47	96555		St. s.	Fanno Mac.....□	60	67	70.0	10.5	9.0	1901	Camden, N. J.
48	126337		St. s.	Fannie Woodall.....□	167	146	112.0	21.5	7.0	1878	Wilmington, Del.
49	120729		St. s.	Fannie L. Baker.....□	43	21	68.0	17.6	6.0	1888	Detroit, Mich.
50	210217	LJRM	St. s.	FARRO.....□+	2,096	1,612	251.0	43.0	20.2	1919	Duluth, Minn.
51	217568	LJTS	St. s.	FARNAM.....□+	3,283	2,000	321.0	40.2	23.0	1918	Newark, N. J.
52	120772		St. s.	Fashion.....□	48	20	61.2	16.3	7.3	1889	St. Joseph, Mich.
53	13185		St. p.	Favorite.....□	495	338	193.0	30.0	0.6	1860	Jersey City, N. Y.
54	120967		St. s.	Favorite.....□	399	271	127.0	30.6	8.2	1891	Tompkins Grove, N. Y.
55	121007		St. s.	Favorite.....□	40	27	61.7	10.2	7.2	1898	Baltimore, Md.
56	217520		St. s.	FAVORITE.....□	746	351	158.0	40.2	13.3	1919	Cleveland, Ohio.
57	121066		St. s.	Fay.....□	25	16	55.9	10.8	3.4	1893	Pittston, Me.
58	207315		St. s.	FAYETTE BROWN.....□+	6,377	4,850	504.9	51.0	30.0	1910	Lorain, Ohio.
59	157127		St. s.	Fayling.....□	37	21	66.5	15.3	6.8	1881	Grand Haven, Mich.
60	0983		St. s.	Fearless.....□	16	0	58.0	11.0	4.0	1871	Brooklyn, N. Y.
61	120311		St. s.	Fearless.....□	31	19	62.6	14.6	6.8	1893	Manitowoc, Wis.
62	120280		St. s.	Fearless.....□	121	82	103.0	17.8	8.0	1877	Fall River, Mass.

1 Formerly st. p. Louis.
 2 Formerly st. p. (a) Robert Garrett.
 (b) Stapleton.
 3 Formerly st. s. J. H. Shadle.
 (a) Darling.
 4 Formerly st. s. (b) Standard No. 2.
 (c) J. A. Talbot.
 5 Formerly st. s. Cottonplant.

6 Formerly st. s. Hampton.
 7 Formerly st. s. (a) City of Rossford.
 (b) John Roberts.
 8 Formerly st. s. Facony.
 9 Formerly st. s. E. L. Doherty Third.
 10 Formerly st. s. 205.
 11 Formerly st. s. Crystal.
 12 Formerly st. s. Anita L.

Line No.	Service	Crew	Indicated horse-power	Name of owner	Home port	Address of owner
1	Frt.	45	\$3,000	United States Shipping Board.....	Philadelphia, Pa.....	Bourse Building.
2	Tow.	2	60	Phoenix Utility Co.....	Miami, Fla.....	139 Southwest Fourth Street.
3	F.R.	7	300	International Eloynting Co. (N. J.).....	New York, N. Y.....	101 Produce Exchange.
4	Tow.	29	1,127	Mengel Box Co. (Ky).....	Louisville, Ky.....	21 State Street.
5	Pas.	40	1,272	Boston, New York & Southern Steamship Co. (Del.).....	New York, N. Y.....	21 State Street.
6	Pas.	10	1,290	Tolchester Beach Improvement Co. (Md.).....	Baltimore, Md.....	Pier 16, Light Street.
7	Frt.	7	300	Southern Pacific Co. (Ky.).....	New York, N. Y.....	Pier 49, N. H.
8	Frt.	31	1,700	Cleveland Cliffs S. S. Co. (Ohio).....	Cleveland, Ohio.....	Union Trust Building.
9	Tow.	6	350	Alfred C. Churchman.....	Philadelphia, Pa.....	5041 Locust Street.
10	Tow.	9	800	Matson Navigation Co. (Calif.).....	San Francisco, Calif.....	215 Market Street.
11	Frt.	27	1,250	Cross Bay Lumber Co. (Del.).....do.....	351 California Street.
12	Tow.	8	350	Williamette & Columbia River Towing Co. (Oreg.).....	Portland, Oreg.....	175 East Water Street.
13	Frt.	32	2,000	Jenkins S. S. Co. (Ohio).....	Cleveland, Ohio.....	Union Trust Building.
14	Pas.	34	1,000	Mayor & City Council (Md.).....	Baltimore, Md.....	City Hall.
15	Frt.	28	1,500	Great Lakes Transit Corporation (N. Y.).....	Buffalo, N. Y.....	223 Erie Street.
16	Frt.	9	412	United Fuel & Supply Co.....	Detroit, Mich.....	250 Free Press Building.
17	Msc.	5	325	Washington Route (Wash.).....	Seattle, Wash.....	Pier 3.
18	Fsh.	35	480	United Oil & Fertilizer Corporation (Va.).....	Cape Charles, Va.....	Chincoteague, Va.
19	Tow.	16	850	Thames Towboat Co. (Conn.).....	New London, Conn.....	224 Bank Street.
20	Tow.	4	22	Virginia & Balny Lake Co. (Minn.).....	Duluth, Minn.....	Virginia, Minn.
21	Tnk.	42	4,000	Standard Oil Co. of California (Del.).....	San Francisco, Calif.....	225 Bush Street.
22	Tnk.	41	3,200	Pan-American Petroleum & Transport Co. (Del.).....	Los Angeles, Calif.....	714 West Tenth Street.
23	Tow.	5	100	William Nicholson.....	Detroit, Mich.....	165 Middle Avenue, Wyandotto, Mich.
24	Frt.	41	\$4,000	Lukenbach S. S. Co. (Del.).....	New York, N. Y.....	41 Whitehall Street.
25	Fsh.	4	50	John Droll.....	Milwaukee, Wis.....	Sheboygan, Wis.
26	Frt.	4	80	Frank J. Tolson.....	Erie, Pa.....do.....
27	Fsh.	6	50	Schacht Fish Co. (Ohio).....	Sandusky, Ohio.....do.....
28	Tnk.	42	3,300	Standard Shipping Co. (Del.).....	Wilmington, Del.....	7 West Tenth Street.
29	Frt.	20	500	William Chatham.....	San Francisco, Calif.....	Central Basin.
30	Fsh.	24	175	Triton Oil & Fertilizer Co. (N. Y.).....	New York, N. Y.....	137 Beckman Street.
31	Tow.	4	350	Incubus Grauwiler Co. (N. Y.).....do.....	24 Stone Street.
32	Pas.	90	2,700	Merchants & Miners Transportation Co. (Md.).....	Baltimore, Md.....	112 South Clay Street.
33	Fsh.	30	225	Embark Tankard Co. (Va.).....	Bedford, Va.....	Kilmarnack, Va.
34	Frt.	67	3,500	United States Steel Products Co. (N. J.).....	New York, N. Y.....	39 Church Street.
35	Tow.	3	45	George S. Smith.....do.....	Totenville, N. Y.
36	Frt.	21	555	Oriental Navigation Co. (Del.) ^ado.....	17 Huttery Place.
37	Tow.	4	400	Great Lakes Towing Co. (N. J.).....	Duluth, Minn.....	N. P. Dock.
38	Frt.	12	338	Stony Creek Improvement Co. (Md.).....	Baltimore, Md.....	Foot Broadway.
39	Pas.	9	200	A. O. Thomas.....	New Orleans, La.....	New Orleans Bank Building.
40	Frt.	4	75	George W. Stapleton.....	New York, N. Y.....	251 St. Paul Avenue, S. I.
41	Tow.	7	200	Bay Transport Co. (Calif.).....	San Francisco, Calif.....	Pier 19.
42	Pas.	4	250	Richard W. Plepkorn.....	Port Huron, Mich.....	Alpena, Mich.
43	Frt.	33	1,650	Atlantic & Caribbean Steam Navigation Co. (Del.).....	Wilmington, Del.....	Du Pont Building.
44	Tow.	4	150	J. O. Egan.....	New York, N. Y.....	Forty-first Street and Broadway.
45	Frt.	33	1,300	Eastern Steamship Lines (Me.).....	Portsmouth, N. H.....	Elliot, Me.
46	Tow.	10	831	Mystic S. S. Co. (Mass.) Trustees.....	Boston, Mass.....	250 Stuart Street.
47	Tow.	9	580	Norfolk Lighterage Co. (Va.).....	Norfolk, Va.....	Foot Commerce Street.
48	Frt.	12	110	Peekskill & New York Day Line (N. Y.).....	New York, N. Y.....	Box 365, Peekskill, N. Y.
49	Tow.	9	105	Milton Towing Corporation (N. Y.).....	Albany, N. Y.....	Waterford, N. Y.
50	Frt.	37	1,600	United States Shipping Board.....	New York, N. Y.....	45 Broadway.
51	Frt.	37	\$1,500do.....	Newark, N. J.....	Kearny, N. J.
52	Tow.	7	75	Marino Iron & Ship Building Co. (Minn.).....	Duluth, Minn.....	Foot Eleventh Avenue, West.
53	Pas.	18	481	George W. Brown.....	Baltimore, Md.....	2103 Druid Hill Avenue.
54	Pas.	11	1,000	David F. McAllister.....	New York, N. Y.....	24 State Street.
55	Tow.	8	250	Chesapeake Lighterage & Towing Co. (Md.).....	Baltimore, Md.....	Keyser Building.
56	Wrk.	15	1,200	Great Lakes Towing Co. (N. J.).....	Duluth, Minn.....	N. P. Dock.
57	Frt.	3	9	Charles R. Bailey.....	Bath, Me.....	Pittston, Me.
58	Frt.	25	1,700	Stewart Furnace Co. (Ohio).....	Cleveland, Ohio.....	Union Trust Building.
59	Frt.	4	188	Zenith Dredge Co. (Minn.).....	Duluth, Minn.....	303 Clencee Building.
60	Tow.	4	30	Winyah Lumber Co. (S. C.).....	Georgetown, S. C.....do.....
61	Msc.	2	100	J. E. Murphy.....	Chicago, Ill.....	2014 West Monroe Street.
62	Frt.	23	200	Arundel Corporation (Md.).....	Baltimore, Md.....	Pier 2, East Pratt Street.

¹⁾ Formerly st. s. Robert Dollar.

²⁾ Formerly st. s. ^a Huntington.

³⁾ Formerly st. s. ^b Stony Creek.

⁴⁾ Formerly st. s. Hook Island.

⁵⁾ Formerly st. s. A. Demerest.

⁶⁾ Formerly st. s. Lake Floravista.

^a Sold to Durham Transportation Co., but document not yet surrendered.

¹⁾ Formerly st. s. ^a Helen.

²⁾ Formerly st. s. ^b Mildred McNally.

³⁾ Formerly st. p. ^a John Sylvester.

⁴⁾ Formerly st. p. ^b Stallight.

⁵⁾ Formerly st. s. Charles L. Hutchinson.

⁶⁾ Formerly st. s. Dimeau Robertson.

Line No.	Official No.	Signal letters	Rlg	Name of vessel	Tonnage		Dimensions			When built	Where built
					Gross	Net	Length	Breadth	Depth		
1	121098	LHDR	St. s.	FEARLESS.....□	167	85	99.0	22.7	12.6	1809	San Francisco, Calif.
2	214690		St. s.	Fearless No. 2.....	61	62	61.8	15.8	7.0	1916	Manitowoc, Wis.
3	130908	KQHL	St. s.	FEDERAL.....□	2,881	2,150	303.2	42.2	23.2	1901	Chicago, Ill.
4	217147	LNMV	St. s.	FEDERAL.....□+	6,808	4,809	395.5	55.0	31.4	1918	Kennny, N. J.
5	218969	LTHQ	St. s.	Federal No. 1.....	170	29	95.5	21.7	12.2	1910	Green Bay, Wis.
6	219147	LTMH	St. s.	Federal No. 2.....	176	29	95.5	21.7	12.2	1910	do.
7	214736	LGRG	St. s.	FELIX TAUSSIG.....□+	5,856	3,662	395.0	55.1	31.0	1917	Newport News, Va.
8	110774	KJGC	St. s.	Fellowcraft.....+	2,070	1,712	256.0	40.2	23.5	1898	Buffalo, N. Y.
9	215733	LJDR	St. s.	FELTONE.....□+	7,117	4,498	149.1	57.2	31.0	1917	Sparrows Point, Md.
10	206343		St. p.	FERDINANDO GORGES.....	1,312	826	210.0	47.4	15.7	1909	Bath, Me.
11	120192		St. s.	Fidelity.....	152	101	93.0	22.5	9.0	1873	Brooklyn, N. Y.
12	207610		St. s.	Fidelity.....	28	10	57.0	14.7	3.8	1910	Newport, Wash.
13	111215	KPRN	St. s.	Fillet.....	637	231	160.3	32.2	16.8	1899	Tottenville, N. Y.
14	202960		St. s.	FINLAND.....	6,495	4,939	549.0	56.1	32.0	1906	Wyandotte, Mich.
15	202037		St. s.	FIREFIGHTER.....	192	130	91.3	23.4	13.1	1905	Wilmington, Del.
16	120580		St. s.	Fire Fly.....	14	7	51.0	10.8	4.0	1884	Boston, Mass.
17	216585	LMDB	St. s.	FIREHOSE.....□+	7,117	4,431	449.1	57.2	31.0	1918	Sparrows Point, Md.
18	218697	LSIH	St. s.	FITCHIFFE.....□+	6,076	3,789	400.5	51.2	30.4	1910	Newburgh, N. Y.
19	222429	MDSF	St. s.	FISHER.....□+	316	175	139.2	21.0	13.1	1922	East Hootlibay, Mo.
20	226601		St. s.	FISHERS ISLAND.....	862	763	150.1	40.1	14.4	1926	Wilmington, Del.
21	216912	LMWS	St. s.	Fish Hawk.....	352	149	139.4	24.4	13.1	1918	South Portland, Me.
22	219792	LWCQ	St. s.	FISHKILL.....□+	5,028	3,477	400.5	51.2	30.4	1920	Newburgh, N. Y.
23	91581		St. s.	Flannery Boys.....	77	55	85.2	18.5	8.0	1883	Jersey City, N. J.
24	121213		St. s.	Fleetwood.....	34	23	73.8	16.0	4.6	1902	Aberdeen, Wash.
25	200156		St. s.	FLEMINGTON.....	220	149	98.0	21.5	13.8	1903	Philadelphia, Pa.
26	201315		St. s.	Flora.....	235	201	112.0	40.5	10.0	1901	Jacksonville, Fla.
27	120018		St. w.	Flora.....□	185	94	141.0	30.5	4.0	1885	Sacramento, Calif.
28	224723		St. s.	Flora A.....	22	15	37.8	12.1	5.3	1925	Traverse City, Mich.
29	127065		St. s.	Floral E. Roe.....	112	56	80.5	21.7	9.5	1894	Newburgh, N. Y.
30	120519		St. s.	Florence.....	102	75	81.0	18.3	5.7	1882	Setauket, N. Y.
31	120557		St. s.	Florence.....	36	18	50.0	15.0	7.0	1883	Boston, Mass.
32	120001		St. s.	Florence.....	110	67	81.0	27.0	7.5	1892	Wilmington, Del.
33	121220		St. w.	Florence.....	30	30	80.5	16.8	2.8	1902	Harvey, La.
34	205269		St. s.	Florence.....	43	29	62.0	15.7	6.7	1908	Erle, Pa.
35	220523		St. s.	Florence.....	41	22	67.7	16.2	6.0	1902	Phoenix, N. Y.
36	203510		St. s.	Florence W.....	35	21	55.7	10.0	6.5	1906	New Baltimore, N. Y.
37	210587	LCPJ	St. s.	FLORENCE LUCKEN- HAGL.....□	4,933	3,197	401.8	62.2	27.3	1910	Glasgow, Scotland.
38	210812	LCRM	St. s.	FLORENCE OLSON.....□	1,137	891	216.5	40.2	14.1	1912	Long Beach, Calif.
39	121032		St. p.	Florida.....	818	667	156.0	36.6	13.3	1891	Chester, Pa.
40	121131		St. s.	Florida.....	57	39	80.0	18.2	6.5	1900	Scranton, Miss.
41	120150	KCHQ	St. p.	Florida.....	807	564	203.0	32.4	10.5	1883	Wyandotte, Mich.
42	212060		St. w.	Florida.....	68	48	101.3	38.0	3.7	1911	Dravosburg, Pa.
43	225822		St. s.	FLORIDA.....	99	31	71.0	20.1	11.2	1920	Cleveland, Ohio.
44	213813	LEFR	St. s.	FLOUIDIAN.....□	0,765	4,108	115.0	63.7	28.1	1915	Sparrows Point, Md.
45	121091		St. s.	Flosle.....	66	15	72.2	18.5	7.5	1888	Tacoma, Wash.
46	220130		St. s.	Flower City.....	27	16	50.0	15.5	4.0	1909	Buffalo, N. Y.
47	218596	LSCW	St. s.	FLUON SPAN.....□+	5,055	3,035	390.0	51.2	27.6	1919	Hog Island, Pa.
48	126601		St. s.	Flushing.....	40	24	69.4	17.6	7.0	1892	Tottenville, N. Y.
49	216376	LKSN	St. s.	FOAM.....	308	90	135.0	22.8	13.4	1918	Manitowoc, Wis.
50	206918		St. s.	FONTANA.....+	3,887	2,935	362.8	50.2	29.0	1901	Beaure, Mich.
51	217015		St. s.	Ford No. 1.....	190	111	125.4	22.3	10.3	1910	Millford, Del.
52	220351	MBCP	St. s.	Forest King.....□	2,426	1,721	267.6	46.2	21.0	1920	Aberdeen, Wash.
53	120889		St. s.	Forest Queen.....	138	69	100.8	22.2	7.2	1887	Athens, N. Y.
54	210782		St. s.	Forest T. Crosby.....	83	21	71.0	20.3	9.7	1912	Seattle, Wash.
55	207622		St. s.	Forester.....	30	21	58.3	10.0	5.6	1910	Hopkintam, Wash.
56	115780		St. s.	Forrest E. Singlo.....	77	38	89.0	18.0	9.0	1881	Camden, N. J.
57	212187		St. w.	Forrester.....	159	108	95.5	21.8	4.0	1911	Mount Vernon, Wash.
58	210759	LWHN	St. s.	FORT ARMSTRONG.....□+	3,210	1,988	321.0	46.2	25.0	1920	Newark, N. J.
59	207885	LBQP	St. s.	Fort Bragg.....□	912	498	188.0	40.0	11.3	1910	Fairhaven, Calif.
60	226138	MGJH	St. s.	FORT GAINES.....	1,121	629	225.2	30.1	12.1	1902	Christstad, Norway
61	213659		St. s.	FORT LEE.....	923	628	177.4	39.7	16.0	1915	Wilmington, Del.
62	136189	KMDV	St. s.	FORT MCHENRY.....	111	75	81.5	19.0	9.6	1895	Philadelphia, Pa.
63	111711		St. s.	Fort Melts.....	108	95	115.6	29.0	6.0	1901	Cshkosh, Wis.

1 Formerly st. s. Northwestern.
 2 Formerly st. s. Tamah.
 3 Formerly st. s. Green Bay.
 4 Formerly st. s. Robert Mills.
 5 Formerly st. s. Rescue.
 6 Formerly st. s. Harry Coulby.
 7 Formerly st. s. Margaret J. Sanford.
 8 Formerly st. s. Duval.

a Comet.
 b S. O. Co. No. 5.
 c Sweeney's.
 d Madeline Messek.
 e Formerly st. s. Commodore Perry.
 f British st. s. Damara.
 g st. s. Damarra.
 h Formerly st. s. Parnaso.

Line No.	Service	Crew	Indicated horse-power	Name of owner	Home port	Address of owner
1	Tow.	0	600	Shipowners & Merchants Tugboat Co. (Calif.)	San Francisco, Calif.	Pier 15.
2	Fsh.	0	125	Ernlsoe Fish Co. (Wis.)	Milwaukee, Wis.	Sheboygan, Wis.
3	Tnk.	33	1,000	Petroleum Navigation Co. (Tex.)	Houston, Tex.	1307 Petroleum Building.
4	Frt.	40	500	United States Shipping Board	Newark, N. J.	Kearny, N. J.
5	Tow.	12	450	Federal Shipbuilding Co. (N. J.)	do.	do.
6	Tow.	11	470	do.	do.	do.
7	Frt.	24	2,200	Mystic S. S. Co. (Mass.) Trustees	Boston, Mass.	250 Stuart Street.
8	Frt.	10	800	Nicholson Universal Steamship Co. (Del.)	Wilmington, Del.	Coe Terminal Building, Detroit, Mich.
9	Frt.	37	2,400	Guaranty Trust Co. (N. Y.)	New York, N. Y.	140 Broadway.
10	Pas.	7	2,000	Maine Central R. R. Co.	Portland, Me.	Union Station.
11	Pas.	4	300	Joseph O'Neill	New York, N. Y.	730 Leonard Street (H).
12	Tow.	3	80	Dalkona Lumber Co. (Wash.)	Port Townsend, Wash.	Dalkona, Wash.
13	Tow.	23	1,128	Smith & Anderson (Del.)	New York, N. Y.	215 Front Street.
14	Frt.	25	1,000	Great Lakes Steamship Co. (Del.)	Oswego, N. Y.	Keith Building, Syracuse, N. Y.
15	Frb.	14	460	District of Columbia	Washington, D. C.	Seventh Street Wharves.
16	Frt.	3	31	John I. Snow	Rockland, Me.	70 Mechanic Street.
17	Frt.	37	2,400	Guaranty Trust Co. (N. Y.)	New York, N. Y.	140 Broadway.
18	Frt.	53	2,000	United States Shipping Board	do.	45 Broadway.
19	Cod.	22	800	Portland Trawling Co. (Me.)	do.	1 Fulton Fish Market.
20	Pas.	15	750	Bethlehem Shipbuilding Corp. (Ltd.) (Del.)	Wilmington, Del.	
21	Cod.	21	650	Deep Sea Fisheries (Me.)	Rockland, Me.	Tillson's Wharf.
22	Frt.	53	3,000	United States Shipping Board	New York, N. Y.	45 Broadway.
23	Tow.	9	250	Tug Flannery Boys (N. Y.)	do.	15 Moore Street.
24	Tow.	2	150	Schafer Bros. Lumber & Door Co. (Wash.)	Seattle, Wash.	Montesano, Wash.
25	Tow.	10	500	Central R. R. Co. of New Jersey (N. J.)	New York, N. Y.	143 Liberty Street.
26	Fer.	12	250	Florida Ferry Co. (Fla.)	Jacksonville, Fla.	26 South Main Street.
27	Frt.	30	180	Sacramento Transportation Co. (Calif.)	San Francisco, Calif.	Sacramento, Calif.
28	Fsh.	3	35	William Hopkins	Grand Haven, Mich.	Northport, Mich.
29	Tow.	6	300	Daniel Hoe Towing & Transportation Co. (N. J.)	New York, N. Y.	1 Broadway.
30	Oys.	6	60	H. J. Lewis Oyster Co. (Conn.)	Bridgeport, Conn.	Stratford, Conn.
31	Tow.	5	75	Bridgeport Dredge & Dock Co. (Conn.)	do.	
32	Tow.	7	40	Pontin Boat Corporation (Del.)	New York, N. Y.	90 West Street.
33	Tow.	10	182	Louisiana Cypress Lumber Co. (La.)	New Orleans, La.	Harvey, La.
34	Fsh.	6	55	Ellis M. Thomas	Erie, Pa.	253 1/2 West Second Street.
35	Frt.	8	30	Peoples Ice Co. (N. Y.)	Rochester, N. Y.	Syracuse, N. Y.
36	Frt.	3	75	John P. Henderson	Albany, N. Y.	68 Chapel Street.
37	Frt.	37	2,760	Luckenbach Steamship Co. (Del.)	New York, N. Y.	44 Whitehall Street.
38	Frt.	21	900	Oliver J. Olson & Co. (Calif.)	San Francisco, Calif.	1 Drumm Street.
39	Fer.	6	500	City of New York	New York, N. Y.	Municipal Building.
40	Pl.	43	125	T. Carlson	Fort Arthur, Tex.	1735 Eighth Street.
41	Pas.	43	650	Western Transportation Co. (Del.)	Duluth, Minn.	103 Board of Trade Building.
42	Pas.	5	100	John F. Klein	St. Louis, Mo.	Chiro, Ill.
43	Tow.	4	700	Great Lakes Towing Co. (N. J.)	Duluth, Minn.	M. P. Dock.
44	Frt.	30	4,000	American-Hawaland Steamship Co. (N. J.)	New York, N. Y.	10 Bridge Street.
45	Tow.	6	175	Willson & Sylvester Mill Co. (Alaska)	Wrangell, Alaska.	
46	Tow.	3	70	State of New York	Buffalo, N. Y.	Foot Porter Avenue.
47	Frt.	42	2,500	United States Shipping Board	Savannah, Ga.	
48	Tow.	0	240	Red Star Towing & Transportation Co. (W. Va.)	New York, N. Y.	17 Battery Place.
49	Cod.	24	500	Hay State Fishing Co. (Mass.)	Boston, Mass.	30 Fish Pier.
50	Frt.	21	1,000	Progress S. S. Co. (Ohio)	Cleveland, Ohio	Union Trust Building.
51	Tow.	8	600	Ford Motor Co. (Del.)	Detroit, Mich.	Highland Park, Mich.
52	Frt.	20	1,500	Traders Transport Co. (Wash.)	Seattle, Wash.	911 Securities Building.
53	Pas.	8	180	E. Henry Deakins	Jacksonville, Fla.	Park Hotel.
54	Tow.	7	350	Independent Towing Co. (Wash.)	Seattle, Wash.	Pier 40.
55	Tow.	3	175	Forester Tug Boat Co. (Wash.)	do.	Aberdeen, Wash.
56	Tow.	12	300	New York Towing & Transportation Corporation (N. Y.)	New York, N. Y.	80 Broad Street.
57	Frt.	5	200	American Tug Boat Co. (Wash.)	Seattle, Wash.	Port Townsend, Wash.
58	Frt.	29	1,500	Charles Nelson Co. (Calif.)	San Francisco, Calif.	230 California Street.
59	Frt.	20	850	San Francisco Iron & Metal Co. (Calif.)	do.	2301 Stockton Street.
60	Frt.	24	200	John T. Donovan	Philadelphia, Pa.	209 Walnut Street.
61	Fer.	7	1,000	Haversta & Fort Lee Ferry Co. (N. Y.)	New York, N. Y.	Edgewater, N. J.
62	Tow.	11	350	Chris Bay Towing Co. (Md.)	Baltimore, Md.	1600 Continental Building.
63	Frt.	4	150	James Scanes Boat & Dock Co. (Ohio)	Toledo, Ohio	101 Ohio Street.

11 Formerly st. p. ^(a) City of Mackinac.
 12 Formerly *st. p. Albeti.
 13 Formerly st. s. ^(a) R. W. England,
 14 Formerly st. s. ^(b) Frank Setlher.
 15 Formerly st. s. D. Collora.

16 Formerly st. s. ^(a) S. J. Lenoix
 17 Formerly st. s. ^(b) Viking.
 18 Formerly Norwegian st. s. Fort Gaines,
 19 Formerly st. s. Eugene Hughes,
 20 Formerly st. s. Lefevre.

Line No.	Official No.	Signal letters	Rtg	Name of vessel	Tonnage		Dimensions			When built	Where built
					Gross	Net	Length	Breadth	Depth		
					Feet			Feet			
1	200391		St. p.	FORT ORANGE.....	4,307	2,800	411.1	60.8	12.8	1003	Wilmington, Del.....
2	210771		St. w.	Fort Sutter.....	1,139	801	210.2	42.0	9.3	1012	San Francisco, Calif.....
3	217319	LPCS	St. s.	FORT WAYNE.....	6,231	3,921	409.6	51.4	27.4	1018	Baltimore, Md.....
4	00407		St. s.	Fort Wood.....	198	144	97.0	21.6	7.5	1898	Greenport, N. Y.....
5	202052		St. s.	Fortuna.....	69	30	70.5	18.6	7.0	1005	Solomons, Md.....
6	202854		St. s.	Fortuna.....	121	82	113.4	26.6	6.8	1006	Seattle, Wash.....
7	209101		St. s.	Fortuna.....	23	16	43.0	12.0	5.6	1011	Manitowoc, Wis.....
8	136585		St. s.	FOSS No. 16.....	41	30	60.0	17.0	6.5	1002	Tacoma, Wash.....
9	218788	LSNJ	St. s.	FOURTH ALABAMA.....	3,283	2,000	324.0	48.2	25.0	1010	Newark, N. J.....
10	209226		St. s.	From.....	60	17	60.0	16.8	6.0	1001	Nacknack, Alaska.....
11	224549		St. s.	From.....	47	22	65.4	18.2	6.0	1925	Oakland, Calif.....
12	120025		St. s.	FRANCES.....	80	40	80.5	17.0	8.4	1893	Sparrows Point, Md.....
13	202063		St. w.	Frances.....	698	542	174.0	38.0	8.3	1905	San Francisco, Calif.....
14	205000		St. s.	Frances.....	38	31	55.0	22.0	4.0	1010	do.....
15	214269		St. s.	Frances C.....	11	7	40.4	12.6	4.2	1016	Saugatuck, Mich.....
16	224910		St. s.	FRANCES D.....	8	5	38.6	9.1	4.0	1008	Norfolk, Va.....
17	93225		St. s.	FRANCES ADNE.....	262	178	129.3	23.5	8.0	1001	Wilmington, Del.....
18	218040	LRCQ	St. s.	FRANCES WEEMS.....	2,324	1,494	251.0	43.6	22.2	1019	Duluth, Minn.....
19	200337		St. s.	FRANCES C. HERSEY.....	79	47	77.6	21.7	9.5	1003	South Portland, Mo.....
20	203017		St. s.	FRANCIS E. HOUSE.....	7,769	5,043	555.0	60.2	27.5	1907	Chicago, Ill.....
21	221868	MDJL	St. s.	FRANCIS E. POWELL.....	7,096	4,325	431.0	59.2	33.4	1902	Baltimore, Md.....
22	114341		St. s.	FRANCIS J. REICHERT.....	112	70	87.6	21.3	9.9	1002	Noank, Conn.....
23	201802		St. s.	FRANCIS L. ROBINSON.....	4,222	3,036	380.0	50.0	28.0	1855	Cleveland, Ohio.....
24	81392		St. s.	Francis M. Kelly.....	72	67	81.5	21.0	8.5	1890	Tottenville, N. Y.....
25	81697		St. s.	Frank.....	104	27	89.3	17.6	6.0	1899	Madisonville, La.....
26	120552		St. s.	Frank.....	20	13	67.5	14.8	6.4	1883	Baltimore, Md.....
27	120839		St. s.	FRANK W.....	93	40	74.8	18.0	11.6	1891	Buffalo, N. Y.....
28	207284		St. s.	FRANK BILLINGS.....	5,494	4,153	414.0	60.2	31.0	1010	Ecorse, Mich.....
29	203762		St. s.	Frank Bracker.....	16	11	37.8	10.7	4.2	1006	Manitowoc, Wis.....
30	211652		St. s.	Frank Denn.....	253	203	105.1	28.1	11.1	1013	Weehawken, N. J.....
31	121204		St. w.	Frank Fowler.....	97	67	103.8	21.0	4.0	1901	Newport, Ky.....
32	203173		St. s.	FRANK SEITHE.....	4,871	3,580	420.0	52.0	28.0	1906	Lorain, Ohio.....
33	120769		St. s.	Frank Woods.....	384	316	120.0	25.0	10.0	1888	Saugatuck, Mich.....
34	225019		St. w.	Frank Woods.....	95	95	112.0	26.0	4.4	1925	Mound City, Ill.....
35	225176		St. s.	FRANK A. CUNNINGHAM.....	593	403	142.0	37.5	13.5	1925	Mariners Harbor, N. Y.....
36	218958	LTBF	St. s.	FRANK A. FURST.....	181	123	104.3	24.0	10.0	1010	Baltimore, Md.....
37	202770		St. s.	FRANK C. BALL.....	6,969	5,459	510.0	50.2	32.0	1906	Ecorse, Mich.....
38	209997		St. s.	FRANK C. OSBOURN.....	681	315	155.0	37.0	10.5	1012	Cleveland, Ohio.....
39	215145	LHFT	St. s.	Frank D. Stout.....	1,113	683	100.0	43.0	15.4	1017	St. Helens, Oreg.....
40	201769		St. s.	FRANK E. TAPLIN.....	4,061	3,632	420.0	52.0	28.0	1007	Lorain, Ohio.....
41	221147	MCQH	St. s.	FRANK G. DRUM.....	7,018	4,295	435.0	60.2	33.5	1021	Alameda, Calif.....
42	212090	LDKH	St. s.	FRANK H. BUCK.....	6,076	3,870	408.8	55.5	31.7	1014	San Francisco, Calif.....
43	215201		St. s.	FRANK H. GOODYEAR.....	8,243	6,469	580.0	60.0	27.9	1917	Ecorse, Mich.....
44	217189	LNQV	St. s.	FRANK J. PETERSON.....	2,211	1,319	253.5	43.0	20.2	1918	Ashland, Ohio.....
45	5521		St. s.	FRANK N. CRANE.....	47	23	66.0	17.0	7.0	1868	Philadelphia, Pa.....
46	121210		St. s.	FRANK W. HART.....	3,042	3,168	380.0	49.7	28.0	1902	Lorain, Ohio.....
47	209839		St. s.	Frank & Helen McAvoy.....	75	51	72.9	10.5	6.5	1903	Brooklyn, N. Y.....
48	207767		St. s.	Frankford.....	63	43	70.0	17.5	7.5	1881	Camden, N. J.....
49	81492		St. s.	Franklin.....	140	77	80.0	21.0	9.5	1894	St. Clair, Mich.....
50	125507		St. p.	Franklin.....	683	535	220.0	31.0	7.2	1876	Wilmington, Del.....
51	221121	MCPP	St. s.	FRANKLIN.....	2,841	1,670	299.3	43.1	25.0	1921	Mariners Harbor, N. Y.....
52	219191	LVGD	St. s.	FRANKLIN COUNTY.....	2,592	1,613	251.0	43.6	26.1	1910	Lorain, Ohio.....
53	120610		St. s.	Franklin Edson.....	112	63	90.0	18.0	8.7	1885	Brooklyn, N. Y.....
54	226865	MCBP	St. s.	FRANKLIN K. LANE.....	6,693	4,302	435.0	50.2	33.0	1920	Alameda, Calif.....
55	215829	LJHR	St. s.	Fred Baxter.....	1,201	707	213.3	42.0	16.1	1017	North Bend, Oreg.....
56	209579		St. w.	Fred Hall.....	88	88	121.0	28.0	3.2	1912	Cincinnati, Ohio.....
57	202516		St. s.	FRED A. BRITTON.....	79	51	69.0	18.0	8.5	1905	Wilmington, Del.....
58	117153		St. s.	Fred B. Dulzell.....	135	92	92.0	22.4	11.0	1920	Noank, Conn.....
59	25319		St. s.	Fred B. Dulzell, jr.....	90	65	78.9	20.3	10.1	1909	Brooklyn, N. Y.....
60	224706		St. s.	Fred C. Grefling.....	54	37	65.0	16.5	0.2	1925	Green Bay, Wis.....
61	121152	KQJB	St. s.	FRED E. RICHARDS.....	357	174	121.4	20.5	14.7	1900	Philadelphia, Pa.....
62	222041		St. s.	FRED G. HARTWELL.....	8,889	6,912	602.8	64.2	28.5	1922	Lorain, Ohio.....

1 Formerly st. p. C. W. Morse.

2 Formerly st. s. Holyoake.

3 Formerly st. s. Edward G. Gummel.

4 Formerly st. s. Ell.

5 Formerly U. S. N. No. 898.

6 Formerly st. s. Marlon.

7 Formerly st. s. Chautauque.

8 Formerly st. s. William B. Kerr.

9 Formerly st. s. G. Robert Palmer.

10 Formerly st. s. G. George N. Barrett.

11 Formerly st. s. Windsor.

12 Formerly st. s. W. W. Currie.

13 Formerly st. s. Champlain.

14 Formerly st. s. Joshua W. Rhodes.

Line No.	Service	Crew	Indicated horse-power	Name of owner	Home port	Address of owner
1	Pas.	120	5,000	Hudson River Navigation Corporation (Del.)	New York, N. Y.	69 Pearl Street.
2	Pas.	40	1,200	California Transportation Co. (Calif.)	San Francisco, Calif.	South and Water Streets. Pier 3.
3	Frt.	67	2,500	United States Shipping Board	Baltimore, Md.	22 Light Street.
4	Pas.	8	500	Steamer Fort Wood (N. Y.)	New York, N. Y.	52 South Street.
5	Tow.	7	225	Southern Transportation Co. (N. J.)	Philadelphia, Pa.	Commercial Trust Building.
6	Fer.	3	250	King Shipbuilding Co. (Wash.)	Seattle, Wash.	2231 East Marginal Way.
7	Fsh.	6	40	Andrew Lodge	Milwaukee, Wis.	Port Washington, Wis.
8	Tow.	5	125	Foss Launch & Tug Co. (Wash.)	Tacoma, Wash.	400 Dock Street.
9	Frt.	37	1,600	United States Shipping Board	Newark, N. J.	Kearny, N. J.
10	Fsh.	3	130	Nack-Nack Packing Co. (Calif.)	Unalaska, Alaska	
11	Fsh.	7	150	Red Salmon Canning Co. (Calif.)	San Francisco, Calif.	2 Pine Street.
12	Tow.	9	200	Sauford & Brooks Co. (Md.)	Baltimore, Md.	South and Water Streets. Pier 26.
13	Frt.	26	500	Bay Transport Co. (Calif.)	San Francisco, Calif.	
14	Frt.	2	20	Pacific Stovedoring & Ballasting Co. (Calif.)	do.	20 Front Street.
15	Fsh.	2	75	Louis Rodal	Grand Haven, Mich.	Frankfort, Mich.
16	Fsh.	1	50	Guy Decker	Seattle, Wash.	Pyshl, Wash.
17	Tow.	0	275	Chesapeake & Delaware Steamboat Co. (Del.)	Wilmington, Del.	7 West Tenth Street.
18	Frt.	20	1,250	Baltimore & Carolina Steamship Co. (Md.)	Baltimore, Md.	Pier 5, Pratt Street.
19	Tow.	0	325	Doane Tow Boat Co. (Mass.)	Boston, Mass.	74 Long Wharf.
20	Frt.	21	1,800	Pittsburgh Steamship Co. (W. Va.)	Duluth, Minn.	Wolvyn Building.
21	Tnk.	32	2,300	Atlantic Refining Co. (Pa.)	Philadelphia, Pa.	260 South Broad Street.
22	Tow.	7	325	Relchert Towing Line (N. Y.)	New York, N. Y.	Foot Dupont Street (H.).
23	Frt.	20	1,000	Newaygo Tug Line (Wis.)	Milwaukee, Wis.	Wisconsin Rapids, Wis.
24	Frt.	5	110	James J. Kelly	New York, N. Y.	Elizabeth, N. J.
25	Tow.	2	250	Poltevent & Favre Lumber Co. (Miss.)	New Orleans, La.	Mandeville, La.
26	Tow.	4	100	Maurice Bowden	Jacksonville, Fla.	Mandarin, Fla.
27	Tow.	8	400	Great Lakes Towing Co. (N. J.)	Cleveland, Ohio	1600 Union Trust Building.
28	Frt.	20	1,700	Pioneer S. S. Co. (Ohio)	do.	1508 Rockefeller Building.
29	Fsh.	4	15	Frank Braeger	Milwaukee, Wis.	Appecanoe, Wis.
30	Frt.	8	250	Astell Coalng & Lighterage Co. (N. Y.)	New York, N. Y.	60 West Broadway.
31	Tow.	5	287	Duquesne Slag Products Co. (Pa.)	Pittsburgh, Pa.	Diamond Building.
32	Frt.	27	1,470	Becker S. S. Co. (Ohio)	Cleveland, Ohio	705 Rockefeller Building.
33	Pas.	16	300	W. H. Cochran	Grand Haven, Mich.	35 North Dearborn Street, Chicago, Ill.
34	Tow.	4	250	Wood Bros. Construction Co. (Nebr.)	Omaha, Nebr.	132 South Thirteenth Street, Lincoln, Nebr.
35	Fer.	5	650	City of New York	New York, N. Y.	Municipal Building.
36	Tow.	14	650	Arundel Corporation (Md.)	Baltimore, Md.	Fidelity Building.
37	Frt.	25	1,700	Globe Steamship Co. (Minn.)	Duluth, Minn.	500 Alworth Building.
38	Frt.	14	500	Detroit Material & Transportation Co. (Mich.)	Detroit, Mich.	Transportation Building.
39	Pas.	20	640	Andrew F. Mahony Co. (Calif.)	San Francisco, Calif.	1 Drumm Street.
40	Frt.	28	1,300	Wilson Transit Co. (Ohio)	Cleveland, Ohio	Rockefeller Building.
41	Tnk.	38	3,100	Associated Oil Co. (Calif.)	San Francisco, Calif.	70 West Montgomery Street.
42	Tnk.	40	2,600	do.	do.	do.
43	Frt.	32	1,900	American Steamship Co. (N. Y.)	Buffalo, N. Y.	Marine Trust Building.
44	Frt.	26	1,250	Peterson Steamship Co. (Ohio)	Cleveland, Ohio	Lakewood, Ohio.
45	Tow.	4	50	George Wagner, st.	Albany, N. Y.	Waterford, N. Y.
46	Frt.	28	1,450	National Steamship Co. (Minn.)	Duluth, Minn.	800 Alworth Building.
47	Pas.	5	250	Eliza McAvoy	New York, N. Y.	1720 East Ninety-third Street (H.).
48	Tow.	8	250	City of Philadelphia	Philadelphia, Pa.	City Hall.
49	Fer.	2	200	Chester McNell	Buffalo, N. Y.	424 Marine Trust Building.
50	Pas.	21	400	Franklin Transportation Co. (N. J.)	Philadelphia, Pa.	Southeast corner Front and Walnut Streets.
51	Tnk.	30	1,500	Galena Navigation Co. (Del.)	Houston, Tex.	1506 Petroleum Building.
52	Frt.	31	1,200	United States Shipping Board	New York, N. Y.	45 Broadway.
53	Pas.	5	300	City of New York	do.	Municipal Building.
54	Tnk.	40	3,100	Pan American Petroleum & Transport Co. (Del.)	Los Angeles, Calif.	74 West Tenth Street.
55	Frt.	26	850	Fred Baxter Steamship Co. (Calif.)	San Francisco, Calif.	485 California Street.
56	Tow.	4	361	F. J. Hall Co. (Ohio)	Cincinnati, Ohio	363 Central Office Building.
57	Tow.	6	210	Patrick J. Cullinan	Chicago, Ill.	1909 Newport Avenue.
58	Tow.	7	300	W. Freedland Dalzell	New York, N. Y.	24 State Street.
59	Tow.	0	275	Fred H. Dalzell	do.	do.
60	Tow.	8	250	Grelling Engineering Co. (Wis.)	Milwaukee, Wis.	921 MacDonald Street, Green Bay, Wis.
61	Tow.	8	700	Great Lakes Dredge & Dock Co. (N. J.)	New York, N. Y.	17 Battery Place.
62	Frt.	35	2,400	Franklin Steamship Corporation (Del.)	Cleveland, Ohio	Union Trust Building.

¹ Formerly st. w Julia O'Sullivan.
² Formerly st. s. Crathorne.
³ Formerly Chas. W. Kitcher.
⁴ Formerly st. s. Crathorne.
⁵ Formerly st. s. Charm.
⁶ Formerly st. s. Samuel G. King.

⁷ Formerly st. s. Welcome.
⁸ Formerly st. p. Columbian.
⁹ Formerly st. s. Alida.
¹⁰ Formerly Samuel E. Bouker.
¹¹ Formerly Dalzelline.
¹² Formerly st. s. Union.

Line No.	Official No.	Signal letters	Rig	Name of vessel	Tonnage		Dimensions			When built	Where built
					Gross	Net	Length	Breadth	Depth		
1	217055	LNHH	St. s.	FRED W. GREEN.....+	2,292	1,307	Feet 253.5	Feet 43.8	Feet 9.5	1905	Encorse, Mich.....
2	212487	St. s.	FRED W. UPHAM.....	83	60	72.4	20.2	10.0	1914	Ferrysburg, Mich.....
3	202025	St. s.	FRED W. SARGENT.....	3,991	3,250	350.0	46.2	30.2	1905	Ecorse, Mich.....
4	215847	LJKP	St. s.	FRED W. WELLER.....+⊕	9,485	5,899	500.0	68.0	28.0	1917	San Francisco, Calif.....
5	120979	St. s.	FREDERICA.....	315	232	117.8	26.0	6.8	1894	Philadelphia, Pa.....
6	222071	St. p.	Frederick.....	32	31	62.0	19.0	3.1	1922	Saltus, W. Va.....
7	215635	LIWD	St. s.	FREDERIC EWING.....⊕	6,773	4,167	435.0	66.0	32.0	1917do.....
8	76440	St. s.	Fred'k. Lennig.....	75	37	82.0	18.2	8.8	1883	South Amboy, N. J.....
9	77630	St. s.	Frederick Reichert.....	52	35	62.5	17.6	7.5	1902	Tottenville, N. Y.....
10	209601	St. s.	FREDERICK D. UNDERWOOD.....	217	147	109.6	25.1	11.6	1912	Port Richmond, N. Y.....
11	202245	St. s.	Frederick G. Hourne.....	286	191	118.6	25.0	10.2	1905	Newburgh, N. Y.....
12	211024	St. s.	Frederick H. Pontin.....	201	130	90.8	31.0	9.7	1913	West New Brighton, N. Y.....
13	216103	St. s.	Frederick H. Steinle.....	46	31	51.0	15.0	6.8	1917	Mantowoc, Wis.....
14	215121	LIPT	St. s.	FREDERIC H. KELLOGG.....	7,127	4,418	428.8	57.0	31.4	1917	Oakland, Calif.....
15	06399	St. s.	Frederick T. Kellers.....	150	78	78.8	23.3	11.6	1898	Buffalo, N. Y.....
16	126850	St. s.	Freedom.....	48	32	64.3	17.0	6.0	1892	Duluth, Minn.....
17	290168	St. s.	FREEHOLD.....	220	140	98.0	24.5	13.8	1903	Philadelphia, Pa.....
18	216032	LJSC	St. s.	FREEMAN.....	3,350	1,949	318.5	49.5	24.2	1918	Camden, N. J.....
19	215201	LHFC	St. s.	FREEMONT SULPHUR No. 2.....	488	252	152.2	26.1	15.1	1917	Baltimore, Md.....
20	210830	LWFO	St. s.	FREEMONT SULPHUR No. 5.....	4,127	2,440	355.5	52.5	24.8	1920	Kearny, N. J.....
21	220610	MBNL	St. s.	FREEMONT SULPHUR No. 6.....	4,487	2,610	353.8	52.6	27.7	1920do.....
22	216155	LKVS	St. s.	FRESNO.....+	6,002	4,492	402.6	63.0	32.0	1918	Oakland, Calif.....
23	210837	LCRT	St. s.	FRIEDA.....⊕	3,365	1,991	318.7	45.1	25.3	1912	Quincy, Mass.....
24	224078	St. s.	FRONTENAC.....+	8,158	6,581	590.0	60.0	27.8	1923	River Rouge, Mich.....
25	207431	St. s.	FRONTIER.....	421	287	110.8	38.9	11.6	1910	Buffalo, N. Y.....
26	219362	LTWF	St. s.	FUELHO.....+	1,370	760	212.5	36.9	10.7	1919	Violet, La.....
27	207060	LHHQ	St. s.	FULTON.....	229	156	93.3	25.2	12.1	1909	Port Richmond, N. Y.....
28	208924	St. s.	Fulton.....	158	93	101.4	29.0	8.0	1911	Tottenville, N. Y.....
29	226212	St. s.	G. and E. No. 1.....	113	77	79.4	22.3	10.3	1926	Milford, Del.....
30	215510	St. s.	G. McDouald.....	10	11	41.2	11.1	4.8	1910	International Falls, Minn.....
31	86336	St. s.	G. Vasa.....	8	5	26.2	10.7	3.8	1895	Paulsbo, Wash.....
32	200423	St. s.	G. A. HOECKLING.....	328	167	155.2	30.0	9.1	1909	Ecorse, Mich.....
33	221139	St. s.	G. A. Minor.....	45	30	52.5	13.2	6.1	1922	Marlton, Wis.....
34	209623	St. s.	G. A. TOMLINSON.....	6,361	4,892	504.0	61.0	30.0	1909	Lorain, Ohio.....
35	85568	St. s.	G. C. Adams.....	80	40	83.6	20.0	7.0	1878	Jersey City, N. J.....
36	02011	KNRV	St. s.	G. E. Borek.....	439	216	138.8	27.0	10.0	1898	Camden, N. J.....
37	120780	St. s.	G. H. Dalzell.....	91	61	86.2	19.5	9.0	1889	Philadelphia, Pa.....
38	208801	St. s.	G. H. McNeal.....	211	138	128.4	21.0	11.0	1911	Milford, Del.....
39	212557	St. s.	G. H. Minor.....	130	88	70.9	21.1	10.5	1914	Noank, Conn.....
40	130384	St. s.	G. J. Courcy.....	53	36	68.5	18.2	7.1	1887	Tottenville, N. Y.....
41	86910	St. s.	G. J. GRAMMER.....	4,471	3,703	418.0	48.0	28.0	1902	West Superior, Wis.....
42	202772	St. w.	G. K. Wentworth.....	325	285	115.0	28.5	7.0	1905	Portland, Ore.....
43	201815	St. s.	G. N. Wilson.....	6,035	4,530	480.0	51.2	31.2	1907	Ecorse, Mich.....
44	86103	St. s.	G. R. Sherman.....	92	62	75.0	30.0	8.0	1890	Champlain, N. Y.....
45	85527	St. s.	G. S. Allyn.....	211	136	150.1	20.0	10.7	1878	Mystic, Conn.....
46	100501	St. s.	G. T. Rendle.....	30	15	52.3	14.0	6.2	1891	Dover, N. H.....
47	80518	St. s.	G. W. DECKER.....	77	52	68.1	19.6	8.0	1900	Newburgh, N. Y.....
48	209597	St. w.	G. W. Williams.....	9	9	74.9	16.0	3.0	1912	Rogers Inlet, Ala.....
49	86635	St. s.	G. H. A. Thomas.....	90	50	98.7	25.8	4.8	1902	Madisonville, La.....
50	217780	LOKS	St. s.	GALAHAD.....+⊕	5,728	3,547	463.6	54.4	27.4	1919	Baltimore, Md.....
51	218983	LTCN	St. s.	GALENA.....+⊕	5,102	3,542	391.8	51.3	28.8	1919	Wilmington, Del.....
52	216778	LMNS	St. s.	GALESBURG.....+	5,138	3,640	377.0	52.0	26.8	1918	Shooters Island, N. Y.....
53	221110	MCNP	St. s.	GALVESTON.....+⊕	6,171	3,797	395.5	55.0	31.4	1921	New Orleans, La.....

1 Formerly st. s. Crayeroff.
 2 Formerly st. s. Amerleau.
 3 Formerly st. s. Delaware.
 4 Formerly st. s. Wilhelm Jensen.
 5 Formerly st. s. Jamesburg.
 6 Formerly st. s. John Douglas.

7 Formerly st. s. James Logan.
 8 Formerly st. s. Harvey D. Goulder.
 9 Formerly st. s. Corona.
 10 Formerly st. s. Niagara Frontier.
 11 M. E. Luckenbach.
 12 Formerly st. s. U. S. Engineers Barnegat.

Line No.	Service	Crew	Indicated horse-power	Name of owner	Home port	Address of owner
1	Frt.	24	1,220	John J. Roen.....	Grand Haven, Mich.	213 Helvedere Avenue, Char- lotet, Mich.
2	Tow.	0	400	Consumers Co. (Ill.).....	Chicago, Ill.	111 West Washington Street.
3	Frt.	31	1,700	Great Lakes Transit Corporation (N. Y.).....	Buffalo, N. Y.	223 Erie Street.
4	Tnk.	45	3,300	Standard Shipping Co. (Del.).....	Wilmington, Del.	7 West Tenth Street.
5	Pas.	13	220	Frederick & Philadelphia Navigation Co. (Del.).....	do.	Frederick, Del.
6	Pas.	2	30	Salters Ferry Co. (W. Va.).....	Pittsburgh, Pa.	Statts, W. Va.
7	Tnk.	41	2,600	Pan American Petroleum & Transport Co. (Del.).....	Los Angeles, Calif.	1015 Security Building.
8	Tow.	5	400	Fredk. Lennig Co. (N. J.).....	New York, N. Y.	25 Broadway.
9	Tow.	5	350	Reichert Towing Line (N. Y.).....	do.	Foot Dupont Street, East River.
10	Tow.	11	000	Baltimore & Ohio R. R. Co. (Md.).....	Baltimore, Md.	Baltimore and Charles Streets.
11	Frt.	10	250	Singer Manufacturing Co. (N. J.).....	New York, N. Y.	140 Broadway.
12	Frt.	7	300	Pontin Boat Corporation (Del.).....	do.	00 West Street.
13	Fsh.	4	57	Charles Meyer.....	Milwaukee, Wis.	Port Washington, Wis.
14	Tnk.	37	2,600	Pan American Petroleum & Transport Co. (Del.).....	Los Angeles, Calif.	714 West Tenth Street.
15	Tow.	5	500	Michigan Limestone & Chemical Co. (Mich.).....	Detroit, Mich.	723 Dime Bank Building.
16	Tow.	5	65	Construction Materials Co. (Ind.).....	Chicago, Ill.	228 North La Salle Street.
17	Tow.	12	500	Central Railroad Co. of New Jersey (N. J.).....	New York, N. Y.	143 Liberty Street.
18	Frt.	35	1,800	Peachontas Steamship Co. (Del.).....	Wilmington, Del.	Du Pont Building.
19	Tow.	20	1,200	Freeport Sulphur Transportation Co. (Del.).....	New York, N. Y.	61 Broadway.
20	Frt.	33	1,700	do.	do.	Do.
21	Tnk.	30	1,700	do.	do.	Do.
22	Frt.	56	2,800	United States Shipping Board.....	San Francisco, Calif.	360 Pine Street.
23	Frt.	37	3,000	Union Sulphur Co. (N. J.).....	New York, N. Y.	33 Rector Street.
24	Frt.	35	1,000	Cleveland-Cliffs S. S. Co. (Ohio).....	Cleveland, Ohio.	1460 Union Trust Building.
25	Frt.	22	856	Pittsburgh Steamship Co. (W. Va.).....	Duluth, Minn.	Wolvyn Building.
26	Tnk.	20	750	Mexican Petroleum Corporation (Me.).....	Los Angeles, Calif.	Security Building.
27	Tow.	7	850	Delaware, Lackawanna & Western R. R. Co. (Pa.).....	New York, N. Y.	90 West Street.
28	Frt.	7	350	New York & New Jersey Steamboat Co. (N. J.).....	Perth Amboy, N. J.	Pier 32, East River.
29	Tow.	6	474	Consolidated Gas Electric Light & Power Co. (Md.).....	Baltimore, Md.	Lexington Building.
30	Tow.	7	30	International Lumber Co. (Minn.).....	Duluth, Minn.	International Falls, Minn.
31	Tow.	2	35	John Dorotlieb.....	Tacoma, Wash.	1027 East Eleventh Street.
32	Pas.	18	600	Bay Transportation Co. (Ohio).....	Sandusky, Ohio.	Foot Columbus Avenue.
33	Fsh.	5	65	Garfield A. Milner.....	Milwaukee, Wis.	Green Bay, Wis.
34	Frt.	31	1,760	Pioneer S. S. Co. (Ohio).....	Cleveland, Ohio.	1508 Rockefeller Building.
35	Tow.	8	255	Cornell Steamboat Co. (N. Y.).....	Albany, N. Y.	Kingston, N. Y.
36	Tow.	19	1,000	Crown Coal & Towing Co. (La.).....	New Orleans, La.	115 Carondelet Building.
37	Tow.	4	250	Fred H. Dakell.....	New York, N. Y.	24 State Street.
38	Fsh.	20	450	McNeal Dodson Co. (Va.).....	Reedville, Va.	
39	Tow.	0	250	Eric Railroad Co. (N. Y.).....	New York, N. Y.	50 Church Street.
40	Tow.	5	150	David J. Conroy (Del.).....	do.	One hundred fifty-second Street and Harlem River.
41	Frt.	20	1,200	Grammer S. S. Co. (Ohio).....	Buffalo, N. Y.	Marine Trust Building.
42	Tow.	8	600	Columbia Towing Co. (Oreg.).....	Portland, Oreg.	181 Oak Street.
43	Frt.	20	1,600	American S. S. Co. (N. Y.).....	Buffalo, N. Y.	Prudential Building.
44	Fer.	4	100	Port Henry Steam Ferry Co.....	Houses Point, N. Y.	Port Henry, N. Y.
45	Fsh.	10	600	Edwards-Slaughter Co. (Va.).....	Reedville, Va.	Fleeton, Va.
46	Tow.	3	120	George T. Rendle Co. (Mass.).....	Boston, Mass.	270 Concord Street.
47	Tow.	8	276	Cornell Steamboat Co. (N. Y.).....	Albany, N. Y.	Kingston, N. Y.
48	Tow.	3	25	Bridgport Lumber Co.....	Chattanooga, Tenn.	Bridgport, Ala.
49	Frt.	12	100	G. H. A. Thomas Co. (La.).....	New Orleans, La.	Poydras and Broad Streets.
50	Frt.	44	2,600	United States Shipping Board.....	Baltimore, Md.	22 Light Street.
51	Tnk.	30	2,800	Onuma Navigation Co. (Del.).....	Wilmington, Del.	816 Main Street.
52	Frt.	85	2,600	United States Shipping Board.....	New York, N. Y.	45 Broadway.
53	Frt.	49	2,800	do.	New Orleans, La.	Carondelet Building.

a Formerly st. s. Frank W. Munn.
 b George Hill.
 c Formerly st. s. G. H. McNeal.
 d U. S. S. G. H. McNeal
 e Formerly st. s. David Bosman.

f Formerly st. s. Nonpareil.
 g Holbrook.
 h Formerly st. s. Jacob T. Kepp.
 i Formerly st. s. Iva.
 j Formerly st. s. Salem County.

Line No.	Official No.	Signal letters	Rtg	Name of vessel	Tonnage		Dimensions			When built	Where built
					Gross	Net	Length	Breadth	Depth		
1	207230		St. w.	Gamecock.....	464	400	160.1	33.6	7.8	1910	Portland, Oreg.....
2	86172		St. s.	Gard B. Reynolds.....	45	22	64.3	16.5	7.0	1891	Philadelphia, Pa.....
3	85592		St. p.	Garden City.....	1,080	730	208.0	37.0	13.6	1870	San Francisco, Calif.....
4	217145	LNMT	St. s.	GARFIELD.....	2,718	1,538	209.4	46.0	22.8	1918	Elizabeth, N. J.....
5	221070	MCLJ	St. s.	GARGOYLE.....	7,002	4,303	425.0	57.2	33.1	1921	Oakland, Calif.....
6	207959		St. p.	Garlson.....	577	307	155.0	33.0	13.5	1857	Boston, Mass.....
7	210878		St. s.	GARY.....	71	30	73.4	18.0	10.2	1912	Cleveland, Ohio.....
8	77160		St. s.	Gaspee.....	113	56	83.2	22.0	10.3	1893	Wilmington, Del.....
9	85685	JVND	St. s.	Gaston.....	840	463	212.0	31.5	10.0	1881	do.....
10	220623	MHLF	St. s.	GATEWAY CITY.....	5,070	3,700	400.7	54.2	30.2	1920	Harrisburg, Pa.....
11	110753	LPCK	St. s.	Gedney.....	728	366	156.6	36.6	15.0	1897	Wilmington, Del.....
12	213906		St. s.	Gedney (composite).....	321	260	135.0	24.0	7.0	1875	New York, N. Y.....
13	214824		St. s.	Gene.....	54	28	69.0	19.0	7.3	1917	Greenwich Piers, N. J.....
14	210735	LCQM	St. s.	GENE CRAWLEY.....	3,184	2,488	304.7	43.7	25.3	1912	Ashtabula, Ohio.....
15	86050		St. s.	GENERAL.....	332	201	130.0	25.1	0.4	1880	Brooklyn, N. Y.....
16	86108		St. s.	General.....	148	45	97.5	24.0	11.0	1900	West Bay City, Mich.....
17	226813		St. w.	GENERAL ASHBURN.....	310	107	130.1	35.1	5.1	1927	Dubuque, Iowa.....
18	86541	KQMII	St. s.	General Frisblo.....	670	365	153.8	29.3	11.6	1900	New Whatcom, Wash.....
19	203074		St. s.	GENERAL GARRETSON.....	6,297	4,010	520.0	54.0	26.2	1907	West Bay City, Mich.....
20	201162		St. s.	General McClellan.....	18	12	49.6	11.2	5.0	1901	New York, N. Y.....
21	20933		St. s.	GENERAL MATHEWS.....	460	318	155.5	32.0	7.4	1901	Philadelphia, Pa.....
22	222306		St. s.	GENERAL MEIGS.....	267	181	125.8	26.4	10.9	1892	Camden, N. J.....
23	86277		St. s.	General Newton.....	40	20	43.7	16.8	6.0	1880	Athens, N. Y.....
24	141670		St. w.	General Pershing.....	141	141	150.0	30.0	4.5	1900	Sullwater, Minn.....
25	86622		St. s.	GENERAL PUTNAM.....	285	168	122.0	28.0	0.0	1902	Wilmington, Del.....
26	207960		St. s.	General Sumner.....	440	305	160.2	37.5	14.2	1900	Boston, Mass.....
27	204510		St. s.	Gen. Washington.....	97	60	78.0	16.7	4.8	1907	Astoria, Oreg.....
28	211761		St. w.	General Wood.....	272	181.9	29.8	6.0	1913	Slidell, La.....	
29	203337	KVNL	St. s.	GENERAL G. M. SORREL.....	169	115	92.0	21.5	10.8	1906	Chester, Pa.....
30	216110	LHDV	St. s.	GEN. W. C. GORGAS.....	4,630	2,723	370.1	45.3	20.8	1902	Rustock, Germany.....
31	86501		St. s.	GEN. ORLANDO M. POE.....	4,835	3,705	470.0	50.0	20.0	1900	Cleveland, Ohio.....
32	218718	LSJF	St. s.	GENEVIEVE LYKES.....	2,689	1,667	253.4	43.8	20.2	1910	Manitowoc, Wis.....
33	86661		St. s.	George Carls.....	191	65	121.2	20.3	11.0	1881	Hothbay, Me.....
34	206828		St. s.	GEORGE EDWARD.....	30	34	68.0	16.0	7.1	1909	Huffalo, N. Y.....
35	36748		St. s.	George Field.....	29	11	53.8	15.0	6.2	1882	do.....
36	220889	MCDQ	St. s.	GEORGE FERRE.....	5,462	3,365	400.7	64.2	30.4	1920	Chester, Pa.....
37	86367		St. s.	GEORGE STEPHENSON.....	3,881	3,165	407.4	40.0	23.1	1894	West Bay City, Mich.....
38	215417	LHQF	St. s.	GEORGE WASHINGTON.....	23,788	13,902	698.0	78.2	23.1	1908	Stettin, Germany.....
39	221210	MFQO	St. s.	Geo. Washington.....	5,181	3,167	375.5	54.0	17.2	1921	Newport News, Va.....
40	77508		St. w.	George Woods.....	71	71	114.2	21.5	3.4	1901	Parkersburg, W. Va.....
41	208220		St. s.	George A. Hubbard.....	65	41	68.8	17.0	7.0	1910	Boston, Mass.....
42	207865		St. s.	George A. Keating.....	112	63	78.0	19.8	9.2	1910	Port Amboy, N. J.....
43	111051		St. s.	George A. Keogh.....	60	30	69.3	18.1	7.8	1893	Tottenville, N. Y.....
44	116918		St. s.	George B. Harce.....	23	11	52.4	14.6	6.0	1891	Athens, N. Y.....
45	86671		St. s.	GEORGE B. LEONARD.....	4,037	2,811	380.0	60.0	23.0	1903	Chicago, Ill.....
46	206667		St. s.	GEORGE B. McCLELLAN.....	256	171	109.0	25.1	13.0	1904	Camden, N. J.....
47	85731		St. s.	George B. Roe.....	42	21	61.6	16.0	7.0	1882	Tottenville, N. Y.....
48	210291	LTVR	St. s.	GEORGE C. GREER.....	420	260	142.0	27.7	14.8	1919	Port Jefferson, N. Y.....
49	86519		St. s.	Geo. C. Van Tuyl, Jr.....	21	14	45.0	13.9	5.4	1909	Albany, N. Y.....
50	207792		St. s.	GEORGE D. DIXON.....	4,090	3,159	350.0	46.0	31.0	1910	Wynandotte, Mich.....
51	225512		St. s.	George D. Lewis.....	135	45	105.6	18.2	8.1	1926	New London, Conn.....
52	86470		St. s.	Geo. E. Lattimer.....	27	19	59.0	16.2	4.4	1899	Buffalo, N. Y.....
53	86220		St. s.	GEORGE E. WEED.....	73	36	75.0	17.5	8.1	1892	Sparrows Point, Md.....
54	220760	MBSL	St. s.	GEORGE E. WEED.....	5,075	3,710	400.7	54.2	30.4	1920	Chester, Pa.....
55	201225		St. s.	GEORGE F. BAKER.....	7,210	5,459	586.0	68.0	26.6	1907	Superior, Wis.....
56	225718		St. s.	Geo. F. Gottrell.....	20	17	51.8	13.5	5.7	1920	Tiverton, R. I.....
57	86555		St. s.	Geo. F. Huller.....	185	107	101.0	21.5	8.5	1901	Alameda, Calif.....
58	208300		St. s.	GEORGE F. RAND.....	6,533	4,985	532.0	58.0	31.0	1911	Lorain, Ohio.....

1 Formerly st. p. General Hancock.

2 Formerly st. s. James McAnldin.

3 Formerly st. s. Ja Reliance.

4 Formerly st. s. United States Engineers, Gedney.

5 Formerly C. and G. Survey st. s. Gedney.

6 Formerly st. s. George Hawley.

7 Formerly st. s. Ja Quaker City.

8 Formerly st. s. Steir de Mortis.

9 Formerly U. S. Q. C. C. st. s. Genl. Meigs.

10 Formerly *st. p. Ja Lora.

11 Formerly *st. p. Omaha.

12 Formerly *st. p. S. L. Elain.

13 Formerly German st. s. Prinz Sigismund.

14 Formerly st. s. Lake Gadsden.

15 Formerly German st. s. George Washington.

Steam Vessels

Line No.	Service	Crew	Indicated horse-power	Name of owner	Home port	Address of owner
1	Tow.	9	1,000	Willamette & Columbia River Towing Co. (Oreg.)	Portland, Oreg.	176½ East Water Street.
2	Tow.	1	75	Norfolk Lighterage Co. (Va.)	Norfolk, Va.	Commerce Street.
3	Fer.	14	625	South Pacific Coast Ry. Co. (Calif.)	San Francisco, Calif.	65 Marks Street.
4	Frt.	34	1,600	New Orleans & South American S. S. Co. (La.)	New Orleans, La.	1111 Q. & O. Building.
5	Tnk.	33	3,000	Vacuum Oil Co. (N. Y.)	New York, N. Y.	61 Broadway.
6	Fer.	6	600	Garrison & West Point Ferry Co. (N. Y.)	do.	Garrison, N. Y.
7	Tow.	8	300	Dunham Towing & Wrecking Co. (Ill.)	Chicago, Ill.	Ninety-fourth Street and Calumet River.
8	Tow.	8	300	Providence Steamboat Co. (R. I.)	Providence, R. I.	Foot Cray Street.
9	Frt.	30	600	Gaston S. S. Co. (Tex.)	Houston, Tex.	Cotton Exchange Building.
10	Frt.	46	3,000	United States Shipping Board	Philadelphia, Pa.	Bourse Building.
11	Tow.	21	600	Reading Co. (Pa.)	do.	Reading Terminal.
12	Frt.	18	250	E. A. Sims.	Port Townsend, Wash.	City National Bank Building.
13	Tow.	6	150	Louis B. Tucker	Philadelphia, Pa.	103 Walnut Street.
14	Tnk.	26	1,315	Stuclair Navigation Co. (Del.)	New York, N. Y.	45 Nassau Street.
15	Pas.	14	460	William H. Burton	do.	36 Gorham Avenue, Brookline, Mass.
16	Frt.	7	1,012	W. W. Durocher	Marquette, Mich.	Detour, Mich.
17	Frt.	18	650	Inland Waterways Corporation	Dubuque, Iowa.	523 Marquette Avenue, Minneapolis, Minn.
18	Pas.	24	1,000	Monticello S. S. Co. (Mo.)	San Francisco, Calif.	North of Ferry Building.
19	Frt.	29	2,000	Wilson Transit Co. (Ohio)	Cleveland, Ohio.	Rockefeller Building.
20	Tow.	3	90	City of New York	New York, N. Y.	Pier A, North River.
21	Frt.	15	1,000	Norfolk & Mobjack Bay Steamboat Co. (Va.)	Norfolk, Va.	A. D. Transportation Wharf.
22	Pas.	5	350	Steamer General Melges (N. Y.)	New York, N. Y.	80 Broad Street.
23	Tow.	5	200	Taylor Dredging Co. (N. J.)	do.	Jersey City, N. J.
24	Frt.	14	900	Liberty Transit Co. (W. Va.)	Pittsburgh, Pa.	Wheeling, W. Va.
25	Frt.	11	325	Norfolk, Baltimore & Carolina Line (Va.)	Norfolk, Va.	Clyde Line Pier No. 1.
26	Fer.	6	700	City of Boston (Mass.)	Boston, Mass.	City Hall.
27	Pas.	5	220	Knappton Towboat Co. (Wash.)	Astoria, Oreg.	Knappton, Wash.
28	Pas.	14	600	Pittsburgh-Wheeling & Cincinnati Packet Co. (Ohio)	Pittsburgh, Pa.	Wheeling, W. Va.
29	Frt.	7	600	Ocean Steamship Co. of Savannah (Ga.)	New York, N. Y.	Pier 52, North River.
30	Frt.	48	2,600	Libby, McNeill & Libby (Mo.)	San Francisco, Calif.	465 California Street.
31	Frt.	25	2,300	Pittsburgh Steamship Co. (W. Va.)	Duluth, Minn.	Wolvyn Building.
32	Frt.	30	1,600	Lykes Bros. Steamship Co. (La.)	Galveston, Tex.	U. S. National Bank Building.
33	Fsh.	53	250	Menhaden Fisheries Corporation (Del.)	Wilmington, Del.	100 West Tenth Street.
34	Fsh.	3	125	John H. Werner	Cleveland, Ohio.	Lorain, Ohio.
35	Tow.	2	20	Steam tug George Fields (N. Y.)	New York, N. Y.	17 State Street.
36	Frt.	41	3,000	United States Shipping Board	Philadelphia, Pa.	Bourse Building.
37	Frt.	25	1,700	Pittsburgh Steamship Co. (W. Va.)	Duluth, Minn.	Wolvyn Building.
38	Pas.	260	8,182	United States Shipping Board	New York, N. Y.	45 Broadway.
39	Pas.	90	4,750	Eastern Steamship Lines (Mo.)	do.	Pier 19, North River.
40	Tow.	12	100	Woods Construction Co. (Nebr.)	Omaha, Nebr.	132 South Thirteenth Street, Lincoln, Nebr.
41	Pas.	6	300	City of Boston (Mass.)	Boston, Mass.	City Hall.
42	Tow.	5	200	Great Eastern Gravel Corporation (N. Y.)	New York, N. Y.	Port Jefferson, N. Y.
43	Tow.	5	250	Mesick Towing & Transportation Co. (N. J.)	do.	Pier 59, N. Y.
44	Tow.	2	110	Cornell Steamboat Co. (N. Y.)	Albany, N. Y.	Kingston, N. Y.
45	Frt.	22	1,500	Great Lakes Steamship Co. (Del.)	Oswego, N. Y.	Ketch Building, Syracuse, N. Y.
46	Frt.	8	600	City of New York	New York, N. Y.	Municipal Building.
47	Tow.	4	150	Androyett Towing & Transportation Co. (N. J.)	do.	Kreischerville, N. Y.
48	Tow.	19	950	Magnolia Petroleum Co. (Tex.)	Port Arthur, Tex.	Beaumont, Tex.
49	Tow.	3	80	John P. Randerson	Albany, N. Y.	68 Chapel Street.
50	Frt.	27	1,700	Great Lakes Transit Corporation (N. Y.)	Buffalo, N. Y.	223 Erie Street.
51	Fsh.	22	150	George F. Lewis	Newport, R. I.	Sternman's Wharf.
52	Tow.	2	100	Ulster Davis (N. Y.)	Albany, N. Y.	1 Second Avenue, Rensselaer, N. Y.
53	Tow.	10	200	Eastern Steamship Lines (Mo.)	New York, N. Y.	Pier 19, North River.
54	Frt.	41	3,000	United States Shipping Board	Philadelphia, Pa.	Bourse Building.
55	Frt.	25	1,500	Pittsburgh Steamship Co. (W. Va.)	Duluth, Minn.	Wolvyn Building.
56	Fsh.	13	75	Sacconnet River Fishing Co. (R. I.)	Newport, R. I.	Tiverton, R. I.
57	Ten.	15	250	Libby, McNeill & Libby (Mo.)	San Francisco, Calif.	465 California Street.
58	Frt.	32	1,700	American Steamship Co. (N. Y.)	Buffalo, N. Y.	Marine Trust Building.

^a John S. Summers.
^b D. T. Flesher.
^c Konnett Dillman.
^d W. P. Runyon
 Formerly st. s. ^b Bradley
^c Perseverance
^d U. S. Q. M. C. Perseverance

^a Robert E. Petty.
^b Shirley Keller.
^c Jack.
^d Formerly st. s. H. G. Davis.
^e Formerly st. s. Allegheny.
^f Formerly st. s. William C. Agnew.
^g Formerly st. s. Germania.
^h Formerly sts. William C. Agnew.

Line No.	Official No.	Signal letters	Rtg	Name of vessel	Tonnage		Dimensions			Where built	
					Gross	Net	Length	Breadth	Depth		
1	201600	K T Q H	St. s.	Geo. F. Randolph	211	141	112.0	23.0	11.2	1905	Baltimore, Md.
2	202058		St. s.	George O. Barnum	6,272	4,826	601.0	54.0	26.7	1905	West Bay City, Mich.
3	204251		St. s.	George O. Crawford	7,971	6,196	585.0	60.0	32.0	1907	Lorain, Ohio
4	215151	L H F W	St. s.	George O. Henry	6,265	3,819	435.0	56.0	32.0	1917	San Francisco, Calif.
5	85141		St. s.	George H. Bradley	99	71	100.0	19.0	8.2	1871	Bath, Me.
6	81747		St. s.	George H. Ingalls	4,404	3,879	436.0	50.2	24.4	1901	Chicago, Ill.
7	218929	L S F H	St. s.	Geo. H. Jones	6,689	4,165	428.3	59.2	31.1	1919	Chester, Pa.
8	223225		St. s.	George H. Patton	59	49	69.8	17.5	7.0	1915	Montreal, Canada
9	223267		St. p.	George H. Walker	2,062	1,987	310.0	50.0	10.9	1923	Pittsburgh, Pa.
10	86513		St. s.	Geo. K. Kirkham	95	61	70.1	20.5	9.7	1900	Athens, N. Y.
11	215007	L H H R	St. s.	George L. Olson	1,428	811	223.0	43.6	10.5	1917	Oakland, Calif.
12	206870	L H G S	St. s.	George L. Potter	220	149	112.3	24.1	11.5	1909	Baltimore, Md.
13	226270		St. s.	George M. Humphrey	8,091	6,311	586.3	60.2	27.0	1927	Lorain, Ohio
14	213847		St. s.	George M. Shaffer	200	176	109.7	25.0	12.0	1915	Port Richmond, N. Y.
15	210565	L V M W	St. s.	Geo. N. Barrett	179	30	95.5	24.7	12.2	1929	Sturgeon Bay, Wis.
16	92261		St. s.	Geo. N. Southwick	57	28	69.0	27.6	7.0	1891	Alexandria, Va.
17	86511		St. s.	George P. Squires	218	137	142.7	22.7	8.8	1900	Baltimore, Md.
18	208702		St. s.	George R. Potter	133	66	77.6	10.3	8.8	1887	Buffalo, N. Y.
19	85815		St. s.	Geo. S. Donaldson	13	6	41.2	13.5	6.0	1883	do.
20	110687		St. s.	George S. Floe	74	50	83.2	18.1	8.0	1885	Newburgh, N. Y.
21	216358	L K S W	St. s.	George W. Barnes	6,531	4,703	416.8	56.1	32.7	1918	Quincy, Mass.
22	150911		St. p.	Geo. W. Bates	99	70	107.5	21.4	4.7	1902	Portland, Oreg.
23	223920		St. s.	George W. Loft	875	695	299.0	45.1	10.3	1923	Mariners Harbor, N. Y.
24	225911		St. w.	George W. Miller	234	223	138.0	32.0	4.9	1926	Jeffersonville, Ind.
25	115535		St. p.	George W. Perkins	894	518	175.0	36.6	13.3	1890	Wilmington, Del.
26	202166		St. s.	George W. Perkins	6,408	4,922	558.2	56.0	20.5	1905	Superior, Wis.
27	10977		St. s.	Geo. W. Pratt	41	20	70.5	17.6	6.8	1863	Rondout, N. Y.
28	210141	L T K S	St. s.	Geo. W. Stevens	177	30	95.5	24.7	12.2	1919	Sturgeon Bay, Wis.
29	116690		St. s.	George W. Simons	39	21	81.5	17.5	4.4	1895	Portland, Oreg.
30	86105		St. s.	Geo. W. Washburn	298	140	124.0	26.0	13.8	1890	Newburgh, N. Y.
31	211887	L O N K	St. s.	Georganna Weems	2,088	1,566	212.2	30.0	18.0	1916	Wilmington, Del.
32	86167	K P J T	St. s.	Georges Creek	398	181	138.0	28.7	16.7	1899	Port Richmond, N. Y.
33	85961		St. s.	Georgina	1,719	1,188	280.0	40.0	15.0	1887	Wilmington, Del.
34	86624		St. s.	Georgina	255	173	110.2	22.0	9.2	1902	Tacoma, Wash.
35	125873		St. s.	Georgina	895	393	195.7	31.4	12.0	1880	Manitowoc, Wis.
36	211112		St. s.	Georgina	98	51	71.0	20.0	12.5	1916	Cleveland, Ohio
37	219171	L V H J	St. s.	Georgian	4,821	2,981	380.8	52.2	27.4	1919	Arlington, N. Y.
38	212280		St. s.	Georgiana	212	198	145.0	22.6	7.1	1914	Portland, Oreg.
39	224012		St. w.	Georgina Burton	572	455	153.5	32.0	6.2	1923	do.
40	217112	L P K T	St. s.	Georgina Rolph	2,351	1,385	215.3	45.5	28.3	1918	Rolph, Calif.
41	157563		St. s.	Gerard H. Keller III	96	65	75.0	20.0	6.5	1859	Tottenville, N. Y.
42	216760	L C Q T	St. s.	Hermantown	619	381	158.5	30.1	18.2	1912	Wilmington, Del.
43	86028		St. s.	Gerly Story	82	31	70.5	20.0	8.0	1889	San Francisco, Calif.
44	85816		St. s.	Gertrude	122	61	88.2	22.5	10.3	1883	Brooklyn, N. Y.
45	208716		St. s.	Gertrude T.	37	25	65.4	15.6	6.0	1911	Erie, Pa.
46	86117	K P J Q	St. s.	Hettysford	557	351	158.0	29.0	18.0	1898	Wilmington, Del.
47	86563		St. s.	Hifford	63	43	69.0	19.4	7.4	1901	Manitowoc, Wis.
48	221695		St. s.	Hig Harbor	159	108	116.2	36.8	8.4	1925	Tacoma, Wash.
49	223706		St. s.	Hubert	1,108	628	195.3	42.2	13.2	1921	Sturgeon Bay, Wis.
50	206831		St. s.	Gillen Brothers	181	97	105.8	29.6	9.6	1909	Wilmington, Del.
51	221192	M F R J	St. s.	Glacier	4,013	2,158	371.0	46.1	27.7	1891	Sunderland, England
52	85263		St. s.	Gladiator	206	80	115.8	22.3	12.0	1871	Port Huron, Mich.
53	8718		St. s.	Gladya	21	12	60.0	13.0	6.2	1871	Philadelphia, Pa.
54	208291		St. w.	Gladya	61	61	93.0	23.0	3.5	1911	Jeffersonville, Ind.
55	209288		St. s.	Gladya	39	18	70.1	15.9	4.0	1911	Fort Myers, Fla.
56	226900	M H L C	St. s.	Gladyse	5,186	3,680	391.9	51.2	30.0	1920	Savannah, Ga.
57	166918		St. w.	Glaspoe	88	58	77.6	18.0	3.3	1911	Hermann, Mo.
58	201518		St. w.	Gleaner	422	408	141.3	39.5	5.7	1907	Stanwood, Wash.

1 Formerly st. s. Sacapa.
 2 Formerly st. s. Le Grand S. De Grall.
 3 Formerly st. s. George H. Bradley.
 4 Formerly st. s. U. S. S. George H. Bradley.
 5 Formerly st. s. William L. Brown.
 6 Formerly (a) British st. s. Progresso.
 7 Formerly (b) U. S. Q. M. C. st. s. A. T. S. No. 8.

8 Formerly st. s. Ryder Haulfy.
 9 Formerly st. s. Hurro.
 10 Formerly st. s. M. H. Harlow.
 11 Formerly st. s. R. H. Williams, Jr.
 12 Formerly st. p. Paloma.
 13 Formerly (a) Texas.
 14 Formerly st. p. (b) Harry B. James.

Line No.	Service	Crew	Indicated horse-power	Name of owner	Home port	Address of owner
1	Tow.	8	600	Baltimore & Ohio R. R. Co. (Md.)	Baltimore, Md.	Baltimore and Charles Streets.
2	Frt.	25	1,800	Superior Steamship Co. (Minn.)	Duluth, Minn.	800 Alworth Building.
3	Frt.	25	1,880	Pittsburgh Steamship Co. (W. Va.)	do.	Wolvin Building.
4	Tnk.	36	2,690	Pan American Petroleum and Transport Co. (Del.)	Los Angeles, Calif.	714 West Tenth Street.
5	Fsh.	26	251	Ocean Humphreys	Reedville, Va.	Ocean, Va.
6	Frt.	23	1,700	Eastern Steamship Corporation (N. Y.)	Buffalo, N. Y.	Prudential Building.
7	Tnk.	36	2,500	Standard Shipping Co. (Del.)	Wilmington, Del.	7 West Tenth Street
8	Tow.	4	250	City of Detroit	Detroit, Mich.	600 Marquette Building.
9	Fer.	21	1,702	New Orleans, Texas & Mexico Railway Co. (La.)	Baton Rouge, La.	Box 49.
10	Tow.	4	350	John E. Moore Co. (N. Y.)	New York, N. Y.	17 State Street.
11	Frt.	20	1,600	Oliver J. Olson & Co. (Calif.)	San Francisco, Calif.	1 Duinin Street.
12	Tow.	11	600	Baltimore & Ohio R. R. Co. (Md.)	Baltimore, Md.	Baltimore and Charles Streets.
13	Frt.	32	2,200	Kinsman Transit Co. (Ohio)	Cleveland, Ohio	1001 Rockefeller Building.
14	Tow.	7	750	Baltimore & Ohio R. R. Co. (Md.)	Baltimore, Md.	Baltimore and Charles Streets.
15	Tow.	11	450	Edward E. Barrett	New York, N. Y.	200 Riverside Drive.
16	Tow.	5	161	Cornell Steamboat Co. (N. Y.)	Albany, N. Y.	Kingston, N. Y.
17	Fsh.	28	161	Fisheries Products Co. (N. C.)	Wilmington, N. C.	
18	Frb.	9	350	City of Buffalo	Buffalo, N. Y.	Fire Headquarters.
19	Tow.	4	125	Mary E. Conlon	do.	137 Erie Street.
20	Tow.	5	250	Pico Towing Line (N. J.)	New York, N. Y.	17 Battery Place.
21	Tnk.	62	2,690	Pan American Petroleum & Transport Co. (Del.)	Los Angeles, Calif.	714 West Tenth Street.
22	Frt.	0	75	Steamer Geo. W. Bates (Oreg.)	Portland, Oreg.	863 Title and Trust Building.
23	Fer.	5	2,201	City of New York	New York, N. Y.	Municipal Building.
24	Fer.	5	450	Mississippi River Ferry Co. (Penn.)	Baton Rouge, La.	Wicksburg, Miss.
25	Fer.	7	600	Gotham Assets Corporation (Del.)	New York, N. Y.	90 West Street.
26	Frt.	25	1,500	Pittsburgh Steamship Co. (W. Va.)	Duluth, Minn.	Wolvin Building.
27	Tow.	8	215	Cornell Steamboat Co. (N. Y.)	Albany, N. Y.	Kingston, N. Y.
28	Tow.	8	450	Chesapeake & Ohio Ry. Co. (Va.)	Newport News, Va.	C. & O. Building.
29	Pas.	3	60	Williamette & Columbia River Towing Co. (Oreg.)	Portland, Oreg.	175½ East Water Street.
30	Tow.	12	500	Cornell Steamboat Co. (N. Y.)	Albany, N. Y.	Kingston, N. Y.
31	Frt.	29	800	Baltimore & Carolina S. S. Co. (Me.)	Baltimore, Md.	Pier 6, Pratt Street.
32	Tow.	18	850	Joseph O'Boyle	New York, N. Y.	10 Moore Street.
33	Pas.	40	1,950	Hartford & New York Transportation Co. (Conn.)	Hartford, Conn.	285 State Street.
34	Pas.	15	201	Washington Salvage Co. (Wash.)	Juneau, Alaska	Care E. E. Kelly Co., Grand Trunk Dock, Seattle, Wash.
35	Pas.	60	750	Wisconsin & Michigan Transportation Co. (Wis.)	Milwaukee, Wis.	51 West Water Street.
36	Tow.	7	40	Great Lakes Towing Co. (N. J.)	Duluth, Minn.	N. P. Dock.
37	Frt.	31	2,500	American-Hawaiian S. S. Co. (N. J.)	New York, N. Y.	40 Bridge Street.
38	Pas.	2	600	Herkus Transportation Co. (Oreg.)	Portland, Oreg.	Municipal Dock No. 2.
39	Pas.	6	400	Western Transportation Co. (Oreg.)	do.	233 Pilot Building.
40	Frt.	29	1,000	Ralph Navigation & Coal Co. (Calif.)	San Francisco, Calif.	40 California Street.
41	Tow.	6	241	Hudson Tow Boat Co. (N. J.)	New York, N. Y.	Foot Seventeenth Street, Hoboken, N. J.
42	Tow.	19	1,100	Reading Co. (Pa.)	Philadelphia, Pa.	Reading Terminal.
43	Fsh.	2	68	Alaska Packers Association (Calif.)	San Francisco, Calif.	111 California Street.
44	Tow.	7	350	Jacobus Oranveller Co. (N. Y.)	New York, N. Y.	24 Stone Street.
45	Fsh.	1	225	Lake Fish Corporation (Mich.)	Port Huron, Mich.	Alpena, Mich.
46	Tow.	20	1,000	Reading Co. (Pa.)	Philadelphia, Pa.	Reading Terminal.
47	Tow.	3	180	Michigan Limestone & Chemical Co. (Mich.)	Detroit, Mich.	732 Ohio Bank Building.
48	Fer.	8	300	Washington Navigation Co. (Wash.)	Tacoma, Wash.	201 Washington Building.
49	Frt.	20	750	Lake Sand Corporation (Ill.)	Chicago, Ill.	228 North La Salle Street.
50	Frt.	5	300	Gilbon Brothers (N. Y.)	New York, N. Y.	11 Moore Street.
51	Fsh.	23	1,127	Northern Fisheries (Wash.)	San Francisco, Calif.	141 Clay Street.
52	Tow.	8	700	Duluth Superior Dredging Co. (Minn.)	Duluth, Minn.	Foot 15th Avenue West.
53	Tow.	4	75	Charles H. Gallagher	Philadelphia, Pa.	Trenton, N. J.
54	Pas.	4	150	Wm. Lyon (Trustee)	Memphis, Tenn.	Greenville, Miss.
55	Frt.	4	50	A. L. Kinzler	Key West, Fla.	Fort Myera, Fla.
56	Tnk.	36	3,200	United States Shipping Board	New York, N. Y.	45 Broadway.
57	Frt.	8	61	Alpha Portland Cement Co. (Ill.)	St. Louis, Mo.	Arcade Building.
58	Fer.	6	180	Skagit River Navigation & Trading Co. (Calif.)	Seattle, Wash.	City Dock.

¹ Formerly st. s. Hullock.

² Formerly st. s. Saddle B.

³ Formerly st. s. City of Ludington.

⁴ Formerly st. s. Clarksburg.

¹⁰ Formerly st. s. Delator.

¹¹ Formerly U. S. N. st. s. Glacier.

¹² Formerly st. s. Edith.

¹³ Formerly st. w. Lucine.

Steam Vessels

Line No	Official No.	Signal letters	Rtg	Name of vessel	Tonnage		Dimensions			When built	Where built
					Gross	Net	Length	Breadth	Depth		
							Feet	Feet	Feet		
1	205783		St. s.	Gleaner.....	123	5	97.4	22.8	10.8	1908	Hendon, Oreg.....
2	217639	LQUQ	St. s.	GLENOLA.....	2,210	1,318	289.0	41.1	19.2	1919	Portland, Oreg.....
3	217687	LQFS	St. s.	GLENDOYLE.....	2,210	1,318	289.0	41.1	19.2	1919	do.....
4	226269		St. s.	Glenn White.....	16	11	61.8	13.8	3.3	1920	Ashtabula, Ohio.....
5	213369	LFKR	St. s.	GLENPOOL.....	6,250	3,195	401.2	53.1	20.0	1912	Kiel, Germany.....
6	218656	LSQB	St. s.	GLEN RIDGE.....	5,101	3,720	377.0	52.0	20.8	1919	Shooters Island, N. Y.....
7	216529	LMBT	St. s.	GLEN WHITE.....	5,438	3,349	368.0	55.2	30.5	1918	Camden, N. J.....
8	86503		St. s.	Globe.....	137	62	91.1	25.0	7.6	1900	Richmond, Me.....
9	86269	KLTC	St. s.	GLOUCESTER.....	2,541	1,976	272.7	42.0	16.0	1893	Sparrows Point, Md.....
10	217662	LQDP	St. s.	Glooucester.....	521	254	164.3	20.1	14.2	1910	Essex, Mass.....
11	217972	LQWD	St. s.	GLYMONT.....	2,722	1,672	239.0	44.1	19.2	1919	Portland, Oreg.....
12	121113		St. w.	Glym.....	317	275	155.0	35.0	6.0	1899	Fort Bragg, Calif.....
13	213873	LFSD	St. s.	GOLD SUELL.....	5,014	3,420	411.6	53.4	29.8	1916	Wilmington, Del.....
14	76275		St. s.	Golden Age.....	35	21	51.0	15.8	7.0	1881	Greenpoint, N. Y.....
15	217932	LQTV	St. s.	GOLDEN CLOUD.....	5,613	3,521	410.5	51.3	27.2	1919	Los Angeles, Calif.....
16	219937	LWJQ	St. s.	GOLDEN COAST.....	5,652	3,522	410.5	51.3	27.2	1920	do.....
17	201830		St. s.	Golden Dawn.....	612	395	189.0	38.0	18.0	1905	Alameda, Calif.....
18	221666	MDFW	St. s.	GOLDEN DRAGON.....	7,469	4,520	430.7	51.3	26.2	1921	Los Angeles, Cal.....
19	201048		St. w.	Golden Eagle.....	193	193	175.0	35.0	5.2	1901	Jeffersonville, Ind.....
20	201736		St. s.	Golden Era.....	673	435	191.3	38.1	19.2	1907	Oakland, Calif.....
21	218990	LTCW	St. s.	GOLDEN FLEEF.....	5,630	3,495	410.3	51.2	21.7	1910	Seattle, Wash.....
22	217737	LQJB	St. s.	GOLDEN FOREST.....	5,058	3,493	409.8	51.2	27.7	1910	Portland, Oreg.....
23	221385	MCVQ	St. s.	GOLDEN HIND.....	7,451	4,707	430.7	54.3	26.2	1921	Los Angeles, Calif.....
24	219157	LTMJ	St. s.	GOLDEN HORN.....	6,367	4,011	402.6	51.8	32.1	1910	Seattle, Wash.....
25	219550	LVMQ	St. s.	GOLDEN MOUNTAIN.....	6,070	3,729	401.4	53.2	31.9	1920	Vancouver, Wash.....
26	86259		St. s.	Golden Rod.....	71	52	75.4	15.2	6.0	1893	Brewer, Me.....
27	221603	MDCV	St. s.	GOLDEN SUN.....	7,460	4,520	430.7	51.3	26.2	1921	Los Angeles, Calif.....
28	269912		St. s.	Golden Way.....	1,133	774	189.0	38.0	19.0	1907	Alameda, Calif.....
29	201890	KWLP	St. s.	GOLIAH.....	411	221	131.9	27.1	15.2	1907	Camden, N. J.....
30	216971	LNBR	St. s.	GOODSPEED.....	2,395	1,463	250.5	43.8	22.2	1910	Wyandotte, Mich.....
31	126516		St. p.	GOODTIME.....	1,919	1,151	286.0	40.8	14.0	1889	do.....
32	216972	LNBS	St. s.	GOHEE.....	2,310	1,466	250.5	43.0	22.2	1912	do.....
33	208510		St. s.	Corilla.....	8		730.0	9.1	3.1	1908	Mantowoc, Wis.....
34	201685		St. s.	GOLDEN.....	1,459	992	205.5	43.5	16.4	1905	Wilmington, Del.....
35	33972		St. p.	Goldshoro.....	469	469	206.0	52.4	9.0	1863	St. Louis, Mo.....
36	210759		St. s.	Governor.....	70	52	72.9	21.3	8.2	1912	Grassy Point, N. Y.....
37	86215		St. s.	Gov. Bodwell.....	170	102	90.6	19.2	8.0	1892	Rockland, Me.....
38	226250		St. s.	GOVERNOR CABP.....	412	280	141.2	43.7	13.0	1927	Quincy, Mass.....
39	227137		St. s.	GOVERNOR CLEVELAND.....	87	49	71.1	19.0	8.5	1928	Buffalo, N. Y.....
40	203881	KVQJ	St. s.	GOVERNOR COBB.....	2,522	1,556	289.1	51.0	18.0	1900	Chester, Pa.....
41	80483	KPLQ	St. a.	GOVERNOR DINGLEY.....	3,823	2,876	298.0	60.8	17.8	1899	do.....
42	35524		St. p.	Gov. Irwin.....	82	56	77.0	18.0	10.4	1878	San Francisco, Calif.....
43	207162		St. s.	Gov. Markham.....	79	51	81.8	19.0	9.1	1892	do.....
44	227138		St. s.	GOVERNOR ROOSEVELT.....	87	49	71.1	19.0	8.5	1928	Buffalo, N. Y.....
45	103417		St. s.	Governor Smith.....	65	32	70.7	17.0	7.8	1880	East Boston, Mass.....
46	292113		St. p.	Gov. Winthrop.....	485	359	131.9	30.0	11.5	1805	Noank, Conn.....
47	115855		St. p.	GOV. EMERSON C. HARRINGTON.....	875	685	301.5	33.2	8.2	1901	Newburgh, N. Y.....
48	216871	LMBV	St. s.	GOVERNOR JOHN LINDBERGH.....	3,431	2,039	305.0	40.0	21.5	1918	Oakland, Calif.....
49	201339		St. s.	GOWANUS.....	862	586	182.3	45.0	16.0	1907	Wilmington, Del.....
50	221270		St. s.	Gowanus.....	84	56	69.0	21.0	8.7	1921	New Baltimore, N. Y.....
51	255927		St. w.	Grace.....	36	36	79.8	20.0	2.8	1924	Cape Girardeau, Mo.....
52	218019		St. s.	Grace B.....	17	12	46.1	13.4	5.0	1919	Northport, Ohio.....
53	220211		St. w.	Grace Doyers.....	116	116	112.3	26.2	4.2	1920	Puduech, Ky.....
54	05995		St. s.	Grace Roe.....	57	39	61.5	17.8	8.8	1882	Green Point, N. Y.....
55	80475		St. s.	Grace Thurston.....	62	35	68.9	18.0	6.7	1899	Everett, Wash.....
56	211921		St. s.	Grace A. Dazell.....	116	89	62.0	23.1	9.2	1914	Noank, Conn.....
57	218493	LRWN	St. s.	GRACE A. BARTLETT.....	170	29	65.5	24.7	12.2	1919	Green Hay, Wis.....
58	206110		St. s.	GRAEME STEWART.....	369	36	101.0	28.2	16.0	1908	Mantowoc, Wis.....
59	206997		St. s.	GRAND HAVEN.....	2,329	1,678	306.0	51.4	17.3	1903	Toledo, Ohio.....
60	202711		St. s.	GRAND ISLAND.....	5,416	1,143	488.0	52.0	25.8	1905	do.....

1 Formerly German st. s. Hagen.
 2 Formerly st. w. Port Bragg.
 3 Formerly st. s. J. J. Driscoll.
 4 Formerly st. s. West Squanna.
 5 Formerly st. s. West Nivaria.
 6 Formerly st. s. San Francisco.
 7 Formerly st. s. West Chopakn.
 8 Formerly st. w. Wm. Carlis.

9 Formerly st. s. Fernwood.
 10 Formerly st. s. Dewey.
 11 Formerly st. s. West Fagan.
 12 Formerly st. s. West Farolan.
 13 Formerly st. s. Crisfield.
 14 Formerly st. s. Reurport.
 15 Formerly st. s. West Prospect.
 16 Formerly st. s. Charenton.

Line No.	Service	Crew	Indicated horse-power	Name of owner	Home port	Address of owner
1	Tow.	5	400	Rolph Navigation & Coal Co. (Calif.)	San Francisco, Calif.	60 California Street.
2	Fri.	31	1,400	Glendola S. S. Corporation (Del.)	New York, N. Y.	17 Battery Place.
3	Fri.	30	1,400	Glendoyla Steamship Corporation (Del.)	do.	do.
4	Fsh.	3	35	Harbor Fish Co. (Ohio)	Cleveland, Ohio	Ashtabula, Ohio.
5	Tnk.	41	2,500	Standard Shipping Co. (Del.)	Wilmington, Del.	7 West Tenth Street.
6	Fri.	58	2,500	United States Shipping Board	New York, N. Y.	45 Broadway.
7	Fri.	43	2,500	Myrtle Steamship Co. (Mass.) (trustees)	Boston, Mass.	250 Stuart Street.
8	Fri.	4	350	Andrew Olson	New York, N. Y.	149 Placer Street (H.).
9	Pas.	39	2,500	Merchants & Miners Transportation Co. (Md.)	Baltimore, Md.	112 South Gay Street.
10	Fsh.	20	700	Marino Products (Va.)	Reedville, Va.	do.
11	Fri.	30	1,400	Charles Nelson Co. (Calif.)	San Francisco, Calif.	230 California Street.
12	Pas.	20	150	Potomac & Santa Rosa R. R. Co. (Calif.)	do.	Pier 9.
13	Tnk.	37	3,500	Gold Shell S. S. Co. (Del.)	Wilmington, Del.	Du Pont Building.
11	Tow.	6	60	Newtown Creek Towing Co. (N. Y.)	New York, N. Y.	1 Front Street, Long Island City, N. Y.
15	Fri.	33	2,800	Oceanic and Oriental Navigation Co. (Del.)	San Francisco, Calif.	215 Market Street.
16	Fri.	35	2,800	do.	do.	do.
17	Fer.	15	2,000	Key System Transit Co. (Calif.)	do.	Twenty-second and Grove Street, Oakland, Calif.
18	Fri.	40	3,500	Oceanic and Oriental Navigation Co. (Del.)	do.	215 Market Street.
19	Pas.	42	200	Eagle Packet Co. (Mo.)	St. Louis, Mo.	Foot Vino Street.
20	Fer.	15	2,000	Key System Transit Co. (Calif.)	San Francisco, Calif.	Twenty-second and Grove Street, Oakland, Calif.
21	Fri.	32	2,800	Oceanic and Oriental Navigation Co. (Del.)	do.	215 Market Street.
22	Fri.	33	2,500	do.	do.	do.
23	Fri.	40	3,500	do.	do.	do.
24	Fri.	35	2,800	do.	do.	do.
25	Fri.	36	2,800	do.	do.	do.
26	Fri.	5	50	A. Perry Coombs	Belfast, Me.	Islesboro, Me.
27	Fri.	45	3,500	Oceanic and Oriental Navigation Co. (Del.)	San Francisco, Calif.	215 Market Street.
28	Fer.	15	200	Golden Gate Ferry Co. (Calif.)	do.	58 Sutter Street.
29	Tow.	15	1,000	Wood Towing Corporation (Va.)	Norfolk, Va.	Foot Roanoke Dock.
30	Fri.	28	1,300	United States Shipping Board	New York, N. Y.	45 Broadway.
31	Pas.	125	2,000	Cleveland & Buffalo Transit Co. (Del.)	Wilmington, Del.	7 West Tenth Street.
32	Fri.	35	1,300	United States Shipping Board	New York, N. Y.	45 Broadway.
33	Fsh.	2	7	Harry Stevens	Grand Haven, Mich.	South Haven, Mich.
34	Fer.	7	1,000	Erle Railroad Co. (N. J.)	New York, N. Y.	50 Church Street.
35	Fer.	14	1,100	Texas & Pacific Ry. Co.	do.	119 Broadway.
36	Fri.	8	250	Fred B. Dalzell	do.	21 State Street.
37	Fri.	0	200	Vinal Haven & Rockland Steamboat Co. (Me.)	Rockland, Me.	Hillsons Wharf.
38	Fer.	0	500	Jaamestown & Newport Ferry Co. (R. I.)	Newport, R. I.	Jaamestown, R. I.
39	Tow.	6	200	Buffalo Marine Construction Corporation (N. Y.)	Buffalo, N. Y.	Foot Michigan Avenue.
40	Pas.	80	5,000	Peninsular & Occidental Steamship Co. (Conn.)	New Haven, Conn.	42 Church Street.
41	Pas.	95	2,500	Eastern Steamship Lines (Me.)	Portsmouth, N. H.	Ellot, Me.
12	Tow.	4	250	Board of Harbor Commissioners (Calif.)	San Francisco, Calif.	Ferry Building.
43	Tow.	4	250	do.	do.	do.
44	Tow.	0	200	Buffalo Marine Construction Corporation (N. Y.)	Buffalo, N. Y.	Foot Michigan Avenue.
15	Fri.	7	550	John F. Dunphy	New York, N. Y.	576 Seventy-sixth Street (H.)
46	Fer.	11	300	Poughkeepsie & Highland Ferry Co. (N. Y.)	Albany, N. Y.	Poughkeepsie, N. Y.
47	Pas.	19	1,300	Chatham-Annapolis Ferry Co. (Md.)	Annapolis, Md.	do.
48	Fri.	34	1,000	Baltimore Insular Line (N. J.)	Baltimore, Md.	Citizen's National Bank Building.
49	Fer.	11	1,000	City of New York	New York, N. Y.	Foot Smith Street (H.).
50	Tow.	5	350	Oswanus Towing Co. (N. Y.)	do.	do.
51	Tow.	4	100	Linder Dahmud	St. Louis, Mo.	Cape Girardeau, Mo.
52	Fsh.	5	25	C. J. Alexander	Buffalo, N. Y.	615 Eagle St., Dunkirk, N. Y.
53	Pas.	17	150	D. Otto Hltnr.	Tampa, Fla.	St. Petersburg, Fla.
54	Tow.	5	75	Danfel Roe Towing & Transportation Co. (N. J.)	New York, N. Y.	1 Broadway.
55	Tow.	5	180	American Tug Boat Co. (Wash.)	Port Townsend, Wash.	Everett, Wash.
56	Tow.	0	300	Robert Alkman	New York, N. Y.	21 Bate Street.
57	Tow.	7	150	George N. Barrett	do.	60 West Street.
58	Fri.	18	51,320	City of Chicago (Ill.)	Chicago, Ill.	City Hall.
59	Fer.	52	1,000	Grand Trunk-Milwaukee Car Ferry Co. (Wis.)	Milwaukee, Wis.	94 East Michigan Street.
60	Fri.	10	1,200	Cleveland-Cliffs S. S. Co. (Ohio)	Cleveland, Ohio	1400 Union Trust Building.

^a Formerly in (Calif.).
^b U. S. N. st. s. Gollub.
^c Formerly st. p. in City of Detroit.
^d City of Detroit, Ill.
^e James P. McOulrl.
^f Formerly st. s. in Diplomatic.
^g United States Engineers Diplomatic.
^h Formerly st. p. Governor Irwin.

ⁱ Formerly st. p. in Port Morris.
^j Nathan Hale.
^k Formerly st. p. Thomas Patten.
^l Henry Preston, sr.
^m Formerly st. s. in Harriet.
ⁿ Formerly st. s. in Britannia.
^o Formerly st. s. Ashworthville.
^p Formerly st. Eugene Zimmerman.

Line No.	Official No.	Signal letters	Rtg	Name of vessel	Tonnage		Dimensions			When built	Where built
					Gross	Net	Length	Breadth	Depth		
1	207917		St. s.	GRAND ISLAND.....	222	151	102.2	20.0	11.2	1910	Buffalo, N. Y.
2	226151		St. s.	GRAND RAIDS..... ^a	2,912	1,488	347.0	50.2	10.2	1926	Manitowoc, Wis.
3	85282		St. s.	Graddon (composite).....	47	33	59.8	10.5	7.2	1893	Toledo, Ohio.
4	209641		St. w.	Gray Eagle.....	42	42	101.0	21.3	3.0	1912	Knoxville, Tenn.
5	85444		St. s.	Grayling.....	17	8	51.0	13.5	5.0	1876	Buffalo, N. Y.
6	201659	RWJL	St. s.	Gray's Harbor..... ^b	659	374	172.0	38.0	12.4	1907	Aberdeen, Wash.
7	223693		St. D.	GREATER BUFFALO..... ^c	7,733	3,330	518.7	58.0	21.3	1921	Lorain, Ohio.
8	223694		St. D.	GREATER DETROIT..... ^d	7,730	3,330	518.7	58.0	21.3	1921	do.
9	161761		St. s.	Greater New Orleans.....	628	628	235.0	40.0	8.0	1895	Chelmsford, Ohio.
10	86191	RPSF	St. s.	GRECIAN..... ^e	2,857	1,994	283.3	42.0	20.0	1900	Wilmington, Del.
11	141199		St. s.	Grecian.....	40	21	65.0	17.0	7.0	1892	Philadelphia, Pa.
12	219593		St. s.	GREENE..... ^b	291	161	140.3	20.2	10.9	1920	Long Island City, N. Y.
13	210547		St. s.	Green Island.....	1,152	783	181.7	36.1	11.0	1912	Wilmington, Del.
14	219892	LWJH	St. s.	GREENLAND..... ^c	5,502	3,388	400.7	61.2	30.4	1920	Chester, Pa.
15	203130		St. s.	Greenwich.....	70	48	62.0	20.5	8.0	1906	Trentonville, N. Y.
16	208650		St. s.	GREENWICH.....	88	59	60.0	18.1	10.0	1911	Camden, N. J.
17	85921	KDJL	St. s.	Greenwood.....	105	114	114.0	31.0	9.0	1880	San Francisco, Calif.
18	204691		St. w.	Grey Eagle.....	151	141	109.0	20.5	4.8	1907	Salem, Oreg.
19	85238		St. s.	Groyhound.....	40	27	61.5	16.0	7.0	1872	Philadelphia, Pa.
20	86621		St. D.	GROYHOUND.....	1,392	748	270.0	38.0	15.0	1902	Wyandotte, Mich.
21	220706		St. w.	Groyhound.....	111	85	61.7	22.0	3.0	1920	Kelso, Wash.
22	221536	MDBY	St. s.	GREYLOCK..... ^c	7,400	4,520	430.7	64.3	20.2	1921	Los Angeles, Calif.
23	220755	MDSH	St. s.	GRIFFIN..... ^c	1,484	828	219.0	40.1	18.5	1920	Seattle, Wash.
24	80140		St. s.	GRIFFIN..... ^d	1,870	1,520	260.0	38.2	19.6	1891	Cleveland, Ohio.
25	107604		St. s.	Griswold.....	133	91	92.2	25.0	7.0	1899	Albany, N. Y.
26	203098		St. s.	GUARDIAN..... ^d	492	331	128.4	25.2	12.0	1906	Ferrysburg, Mich.
27	208031		St. s.	Guardian.....	121	84	100.4	20.0	10.0	1896	Boston, Mass.
28	216070	IJVH	St. s.	GUARDIAN..... ^d	2,873	1,658	309.2	48.2	21.5	1918	Wilmington, Del.
29	215880	IJMQ	St. s.	GUATEMALA..... ^e	4,869	2,892	360.2	51.0	22.8	1917	Philadelphia, Pa.
30	219110	LTJH	St. s.	QUAYACQU..... ^c	2,592	1,613	251.0	43.0	20.1	1910	Lorain, Ohio.
31	109124		St. s.	Guide.....	73	40	100.0	23.0	5.1	1895	Oswego, N. Y.
32	86400		St. s.	Guiding Star.....	105	71	80.3	21.1	9.6	1889	Noank, Conn.
33	218012	LRCS	St. s.	GUMMA..... ^c	0,100	4,545	402.0	53.0	32.0	1918	Oakland, Calif.
34	222750	MPHC	St. s.	GULFBREEZE..... ^c	6,651	4,159	419.5	56.5	33.3	1921	Camden, N. J.
35	214099	LFHV	St. s.	GULFCOAST..... ^c	5,188	3,292	383.0	51.2	30.1	1915	do.
36	221003	MCJQ	St. s.	GULFKING..... ^c	6,560	4,098	419.5	56.4	33.3	1921	Baltimore, Md.
37	216299	LKJQ	St. s.	GULFLAND..... ^c	5,270	3,207	391.1	51.2	30.2	1918	Camden, N. J.
38	212524	LDSR	St. s.	GULFLIGHT..... ^c	5,188	3,292	383.0	51.2	30.1	1914	do.
39	214827	LOSV	St. s.	GULFMAID..... ^c	5,225	3,248	391.1	51.2	30.2	1914	do.
40	216514	LGNR	St. s.	GULFOH..... ^c	5,188	3,292	383.0	51.2	30.1	1912	do.
41	219890	LWJH	St. s.	GULFPORT..... ^c	0,972	4,263	435.0	50.2	31.7	1920	Sparrows Point, Md.
42	86350	KSFV	St. s.	GULFPORT..... ^c	224	162	102.0	21.0	11.7	1903	Philadelphia, Pa.
43	221702		St. s.	GULFPORT..... ^c	1,547	1,430	280.1	40.1	10.0	1921	St. Louis, Mo.
44	221213	MCRQ	St. s.	GULFPRINCE..... ^c	6,560	4,098	419.5	56.4	33.3	1921	Baltimore, Md.
45	217776	LQKN	St. s.	GULFQUEEN..... ^c	6,795	4,094	419.5	56.5	31.7	1919	Camden, N. J.
46	220575	MHRF	St. s.	GULFSTAR..... ^c	7,239	5,310	429.3	59.2	33.2	1920	Chester, Pa.
47	220675	MHPV	St. s.	GULFSTATE..... ^c	7,214	4,452	435.0	56.0	32.0	1920	Alameda, Calif.
48	212676	LDPH	St. s.	GULFSTREAM..... ^c	5,188	3,292	383.0	51.2	30.1	1914	Camden, N. J.
49	219453	LVOJ	St. s.	GULFTRADE..... ^c	6,859	4,018	429.3	59.2	31.4	1920	Chester, Pa.
50	215101	LHPQ	St. s.	GULF OF MEXICO..... ^c	7,867	4,867	467.0	62.7	32.0	1917	Camden, N. J.
51	217674	LQWF	St. s.	HUNSTON HALL..... ^c	6,182	3,811	402.0	53.2	32.0	1919	Alexandria, Va.
52	86674		St. w.	Hunterville.....	201	201	140.0	28.0	4.0	1903	Jeffersonville, Ind.
53	80575		St. s.	Guy O. Major.....	171	118	90.7	28.3	9.9	1901	Newburgh, N. Y.
54	80017		St. s.	Gwynn.....	43	29	50.5	17.3	6.0	1902	Tacoma, Wash.
55	86395		St. s.	(GWYNEP).....	115	78	88.2	19.0	10.2	1896	Philadelphia, Pa.
56	86037		St. s.	Gypsum.....	81	40	70.0	22.5	8.3	1859	Perth Amboy, N. J.
57	201870		St. w.	H. J.....	15	15	45.7	14.7	3.0	1907	Plaquemine, La.
58	221106		St. w.	H. J. W.....	29	29	73.5	15.5	3.0	1921	Jefferson City, Mo.
59	205145		St. s.	H. DAMKE.....	620	400	162.0	31.6	10.0	1908	Manitowoc, Wis.
60	205585		St. s.	H. E. W.....	55	37	68.5	15.7	7.8	1908	Ferrysburg, Mich.
61	215958		St. s.	H. Van Ellis.....	51	37	60.0	15.2	7.5	1917	Manitowoc, Wis.
62	96159		St. s.	H. A. Meldrum.....	68	47	71.0	20.3	7.0	1899	Buffalo, N. Y.

^a Virginia.
^b Steel City.
^c Formerly st. s.
^d East St. Louis.
^e Island Belle.

^f Formerly st. s. Little M. Graham.
^g Formerly st. s. West Groylock.
^h Formerly st. s. York.
ⁱ Formerly st. s. Alice May.

Line No.	Service	Crew	Indicated horse-power	Name of owner	Home port	Address of owner
1	Fer.	4	250	Buffalo & Grand Island Ferry Co. (N. Y.)	Buffalo, N. Y.	1826 Niagara Street.
2	Frt.	47	2,700	Grand Trunk-Milwaukee Carferry Co. (Wis.)	Milwaukee, Wis.	63 Michigan Street.
3	Pas.	3	200	W. B. Wehrle	Sandusky, Ohio	676 Post Fish Co.
4	Frt.	6	90	Knoxville Sand & Transportation Co. (Tenn.)	Chattanooga, Tenn.	Maryville Pike, Knoxville, Tenn.
5	Fsh.	4	50	Charles Anderson	Grand Haven, Mich.	South Main St. Mich.
6	Frt.	20	500	Smullen & Christensen (Calif.)	San Francisco, Calif.	230 California Street.
7	Pas.	253	12,000	Detroit & Cleveland Navigation Co. (Mich.)	Detroit, Mich.	Foot Wayne Street.
8	Pas.	233	12,000	do	do	do
9	Pas.	25	600	Greater New Orleans Amusement Co. (La.)	New Orleans, La.	1204 North Rampart Street.
10	Pas.	52	2,800	Merchants & Miners' Transportation Co. (Md.)	Baltimore, Md.	112 and 114 South Gay Street.
11	Tow.	6	150	Tugboat Greelan Co. (Del.)	Philadelphia, Pa.	111 Walnut Street.
12	Frt.	3	400	New York Canal & Great Lakes Corporation (Del.)	New York, N. Y.	67 Wall Street.
13	Frt.	17	900	Hudson River Navigation Corporation (Del.)	do	Pier 32 N. D. R.
14	Frt.	44	3,000	United States Shipping Board	Philadelphia, Pa.	Horse building.
15	Tow.	9	150	Red Star Towing & Transportation Co. (W. Va.)	New York, N. Y.	17 Battery Place.
16	Tow.	7	500	Pennsylvania Railroad Co. (Pa.)	Philadelphia, Pa.	Broad Street Station.
17	Frt.	12	110	Greenwood Steamship Co. (Calif.)	San Francisco, Calif.	Care T. P. H. Whitelaw, 100 Folsom Street.
18	Pas.	8	80	Salem Towing & Transportation Co. (Oreg.)	Portland, Oreg.	510 Northwester Bank Building.
19	Tow.	9	200	Cottman Co. (Md.)	Baltimore, Md.	Keyser Building.
20	Pas.	50	1,521	Red Star Navigation Co. (Ohio)	Toledo, Ohio	Foot Madison Avenue.
21	Pas.	6	110	Greyhound Transportation Co. (Oreg.)	Portland, Oreg.	Taylor Street Dock.
22	Frt.	38	3,500	Greylock S. S. Corporation (N. Y.)	New York, N. Y.	39 Cortlandt Street.
23	Frt.	25	1,400	Universal S. S. & Barge Co. (Wash.)	Seattle, Wash.	502 Burke Building.
24	Frt.	22	400	Wolverine Steamship Co. (Mich.)	Grand Haven, Mich.	1320 Ludington Street.
25	Pas.	5	200	East & West Shore Ferry & Transportation Co. (Conn.)	New Haven, Conn.	Escamaba, Ohio, 111 Church Street.
26	Tow.	13	750	Pringle Barge Line Co. (Ohio)	Cleveland, Ohio	Rockefeller Building.
27	Pt.	11	550	City of Boston (Mass.)	Boston, Mass.	City Hall.
28	Frt.	31	1,600	United States Shipping Board	Wilmington, Del.	do
29	Pas.	67	3,400	Omeco S. S. Co. (Del.)	New York, N. Y.	10 Hanover Square.
30	Frt.	30	1,700	Panama Railroad Co. (N. Y.)	do	21 State Street.
31	Pas.	6	64	B. G. Willis	Elizabeth City, N. C.	Avenue, N. C.
32	Tow.	6	400	Stanwood Towing Co. (N. J.)	New York, N. Y.	17 Battery Place.
33	Rel.	50	2,800	United States Shipping Board	San Francisco, Calif.	369 Pine Street.
34	Tnk.	38	3,000	Gulf Refining Co. (Tex.)	Port Arthur, Tex.	Dock 29.
35	Tnk.	38	2,025	do	do	do
36	Tnk.	37	3,300	do	do	do
37	Tnk.	38	2,050	do	do	do
38	Tnk.	38	2,000	do	do	do
39	Tnk.	38	2,063	do	do	do
40	Tnk.	42	2,100	do	do	do
41	Tnk.	42	2,000	do	do	do
42	Tow.	16	500	Houston Towing Co. (Tex.)	Houston, Tex.	Cotton Exchange Building.
43	Frt.	14	800	War Department, Mississippi-Warrior Service.	New Orleans, La.	322 Customhouse.
44	Tnk.	37	3,300	Gulf Refining Co. (Tex.)	Port Arthur, Tex.	Dock 29.
45	Tnk.	41	2,600	do	do	do
46	Tnk.	40	3,500	do	do	do
47	Tnk.	42	3,100	do	do	do
48	Tnk.	20	2,500	do	do	do
49	Tnk.	10	2,800	do	do	do
50	Tnk.	45	3,000	do	do	do
51	Frt.	52	2,800	United States Shipping Board	Alexandria, Va.	do
52	Pas.	21	438	Nashville, Chattanooga & St. Louis Ry. (Tenn.)	Nashville, Tenn.	930 Broad Street.
53	Frt.	6	95	American Linseed Co. (N. J.)	New York, N. Y.	Woolworth Building.
54	Tow.	6	132	American Tug Boat Co. (Wash.)	Seattle, Wash.	Everett, Wash.
55	Tow.	3	325	Reading Co. (Pa.)	Philadelphia, Pa.	Reading Terminal.
56	Frt.	5	150	United States Gypsum Transportation Co. (N. Y.)	New York, N. Y.	17 State Street.
57	Tow.	3	40	Schwink Lumber & Shingle Co. (La.)	New Orleans, La.	Plaquemine, La.
58	Tow.	2	36	Anna M. Wallau	St. Louis, Mo.	Jefferson City, Mo.
59	Frt.	9	450	Detroit Material & Transportation Co. (Mich.)	Detroit, Mich.	Transportation Building.
60	Fsh.	6	75	Quincy, Ewig	Milwaukee, Wis.	Port Washington, Wis.
61	Fsh.	1	200	John W. Van Ellis	do	Port Washington, Wis.
62	Tow.	4	300	Great Lakes Dredge & Dock Co. (N. J.)	Duluth, Minn.	First Nat'l Bank Building.

* Formerly st. s. Chase S. Osborn.

† Formerly st. s. Santa Ana.

‡ Formerly st. s. Lake Panqufer.

§ Formerly st. y. Alda.

¶ Formerly st. s. Eurana.

|| Formerly st. s. Hakatonka.

⦿ Formerly st. s. Halloway.

⦿ Formerly st. s. Herbert.

Line No.	Official No.	Signal letters	Rtg	Name of vessel	Tonnage		Dimensions			When built	Where built
					Gross	Net	Length	Breadth	Depth		
1	207011		St. s.	H. A. Scandrett.....	4,011	3,092	350.0	46.0	23.0	1009	St. Clair, Mich.....
2	130772	KPMJ	St. s.	H. C. Cadmus.....	413	209	130.0	26.1	15.6	1899	Camden, N. J.....
3	214015	LQNV	St. s.	H. C. Folger.....	7,086	4,389	435.0	50.0	32.0	1916	San Francisco, Calif.....
4	121007		St. s.	H. C. Rowe & Co.....	158	77	132.8	28.0	6.0	1895	Noank, Conn.....
5	215502		St. s.	H. C. Ruding.....	162	103	81.8	28.7	8.6	1895	West New Brighton, N. Y.....
6	206912		St. s.	H. C. Splane.....	34	23	47.0	15.5	6.7	1000	Boston, Mass.....
7	207410		St. s.	H. C. Wild.....	46	31	60.8	16.4	8.5	1010	Chicago, Ill.....
8	06335		St. s.	H. D. Mould.....	49	33	67.0	18.0	7.0	1896	Athens, N. Y.....
9	210132		St. w.	H. D. Williams.....	364	200	147.5	33.4	5.2	1910	Ambridge, Pa.....
10	212719	LDVH	St. s.	H. F. Alexander.....	8,357	3,708	500.1	63.1	20.6	1914	Philadelphia, Pa.....
11	05803	KCMY	St. s.	H. F. Dimock.....	2,625	1,780	271.8	41.6	19.2	1891	do.....
12	216017	LTDV	St. s.	H. F. Morse.....	6,051	3,715	492.0	53.2	32.0	1910	Alexandria, Va.....
13	213031		St. s.	H. G. Beck.....	23	15	51.4	13.2	5.2	1915	Buffalo, N. Y.....
14	218315		St. w.	H. G. Hill.....	302	230	165.0	30.0	4.8	1910	Puduch, Ky.....
15	212710		St. s.	H. G. Smith.....	29	12	48.8	13.0	6.5	1914	Buffalo, N. Y.....
16	05108		St. s.	H. G. Tisdale.....	81	40	91.0	18.3	8.7	1872	Philadelphia, Pa.....
17	213168		St. s.	H. H. Cole.....	70	41	78.5	22.6	9.3	1915	Pensacola, Miss.....
18	214066	LGRH	St. s.	H. H. Rogers.....	8,507	5,488	500.0	68.0	27.0	1916	Newport News, Va.....
19	106881		St. s.	H. J. Dombos.....	35	21	64.9	14.6	6.0	1891	Grand Haven, Mich.....
20	216921	LNIWD	St. s.	H. J. Lawrence.....	2,081	1,223	251.0	43.7	19.2	1918	Superior, Wis.....
21	222725		St. w.	H. J. Wallah.....	69	60	87.2	20.2	4.0	1928	Jefferson City, Mo.....
22	224123	MIGD	St. s.	H. J. Wheeler.....	421	223	142.0	51.6	11.4	1919	Fall River, Mass.....
23	216160	LKVT	St. s.	H. M. Flaeger.....	8,207	0,183	461.5	60.0	27.6	1918	Newport News, Va.....
24	221781	MDIJ	St. s.	H. M. Storey.....	9,838	6,007	500.0	68.2	30.0	1921	Alameda, Calif.....
25	214604		St. w.	H. O. Penick.....	169	169	115.2	28.0	7.2	1916	Jeffersonville, Ind.....
26	203990		St. s.	H. P. McIntosh.....	6,291	4,910	520.0	54.0	20.2	1907	West Bay City, Mich.....
27	05530		St. s.	H. S. Caswell.....	169	74	82.8	17.7	7.3	1878	Noank, Conn.....
28	225587		St. w.	H. S. Chamberlain.....	169	169	135.5	30.1	4.3	1926	Puduch, Ky.....
29	05912		St. s.	H. S. Nichols.....	77	34	74.0	20.0	0.1	1888	Athens, N. Y.....
30	217566	LPTR	St. s.	H. W. Baxter.....	2,423	1,461	253.4	43.6	25.1	1910	Ashabula, Ohio.....
31	223312		St. s.	H. W. Long.....	32	21	53.1	13.2	8.2	1923	Buffalo, N. Y.....
32	11053		St. s.	Huckensack.....	121	88	60.0	22.5	7.8	1863	Helleville, N. J.....
33	203563		St. s.	Huckensack.....	1,310	890	188.5	45.1	16.6	1906	Wilmington, Del.....
34	218631	LSFK	St. s.	Haddon.....	3,515	2,171	321.0	40.2	25.0	1910	Newark, N. J.....
35	222114		St. s.	Haddon Field.....	799	511	160.3	38.0	13.1	1922	Chester, Pa.....
36	220152		St. s.	Haddon Heights.....	773	525	158.0	35.1	14.8	1920	Wilmington, Del.....
37	210063	LTOV	St. s.	Haddon.....	6,258	3,850	416.0	50.2	31.0	1919	Quincy, Mass.....
38	219287	LTYM	St. s.	Hagan.....	6,373	3,931	416.9	50.2	31.0	1919	do.....
39	210118	LVEB	St. s.	Hagood.....	6,860	1,221	435.6	50.2	31.7	1919	Sparrows Point, Md.....
40	220212	LWSH	St. s.	Hahne.....	6,855	1,231	435.6	50.2	33.0	1920	do.....
41	260706		St. s.	Hampesport.....	67	40	72.0	18.4	8.0	1901	Madison, Md.....
42	219659	LVSD	St. s.	HAMIL.....	2,600	1,612	251.0	43.6	26.2	1920	Duluth, Minn.....
43	225221		St. s.	HALCYON.....	405	273	131.1	45.0	11.4	1925	River Rouge, Mich.....
44	227116		St. s.	Halcyon.....	200	130	102.7	22.2	6.3	1917	East Boothbay, Me.....
45	222695	MDVS	St. s.	HALEKALA.....	3,670	1,516	315.2	46.2	27.9	1923	Chester, Pa.....
46	220191	LWRP	St. s.	HALF MOON.....	5,673	3,481	400.5	54.2	30.4	1920	Newburgh, N. Y.....
47	116555	LGBB	St. s.	HALLO.....	2,816	2,161	313.0	42.2	21.6	1893	Wyandotte, Mich.....
48	220921	MBHS	St. s.	HALO.....	6,886	4,242	435.0	56.0	32.0	1920	Alameda, Calif.....
49	220585	MBRJ	St. s.	HALBEY.....	7,688	4,389	435.0	56.0	32.0	1920	do.....
50	06139	KNWT	St. s.	HAMILTON.....	3,723	2,430	351.8	42.0	17.0	1899	Chester, Pa.....
51	200582		St. s.	Hamilton.....	61	43	71.0	17.2	8.2	1901	Baltimore, Md.....
52	06171		St. s.	Hamilton A. Mathes.....	48	24	62.0	17.8	7.3	1892	Boston, Mass.....
53	217410	LPKR	St. s.	HAMLIN F. McCOY.....	3,317	2,025	321.7	50.0	21.6	1910	Gloicester City, N. J.....
54	203719		St. s.	HAMMONTON.....	761	549	141.0	38.1	13.2	1906	Camden, N. J.....
55	211888	LDJB	St. s.	HAMPDEN.....	1,725	2,770	369.0	50.1	23.0	1914	do.....
56	202931		St. s.	Hampton.....	48	17	63.0	16.3	8.2	1905	Turkey Island, Va.....
57	06321		St. s.	HAMPTON ROADS.....	150	268	150.0	25.0	12.0	1896	Wilmington, Del.....
58	210118	LTJR	St. s.	HAMPTON ROADS.....	2,680	1,697	253.4	43.8	20.2	1910	Manitowoc, Wis.....
59	220225	MCFY	St. s.	HAMPTON ROADS.....	7,529	1,023	431.0	59.2	33.4	1920	Baltimore, Md.....
60	221921		St. s.	HAMPTON ROADS.....	710	411	185.8	46.7	13.7	1925	Wilmington, Del.....
61	220946	MCHD	St. s.	HANLEY.....	7,583	4,825	410.0	50.0	35.2	1920	San Francisco, Calif.....
62	06542		St. s.	Hannah A. Lennen.....	136	88	125.0	23.0	9.0	1901	Pocomoke City, Md.....
63	219088	LTHW	St. s.	HANOVER.....	5,810	3,567	431.3	57.7	27.2	1911	Chester, Pa.....
64	05765		St. s.	Hanson H. Keys.....	28	11	59.5	11.5	6.3	1883	Baltimore, Md.....

1 Formerly st. s. North Star.
 2 In Echo.
 3 Formerly st. s. John Scully.
 4 Formerly st. w. Fulton Market.
 5 Formerly st. w. Oyster Bay.

6 Formerly st. s. In Great Northern.
 7 In Columbia.
 8 Formerly st. s. Alice.
 9 Formerly st. s. Lake Mefford.
 10 Formerly st. s. Herman S. Cusnell.

Line No.	Service	Crew	Indicated horse-power	Name of owner	Home port	Address of owner
1	Frt.	30	1,500	Great Lakes Transit Corporation (N. Y.)	Buffalo, N. Y.	223 Erie Street.
2	Tow.	17	1,000	New Orleans Coal & Bisso Towboat Co. (Del.)	New Orleans, La.	United Fruit Building.
3	Tnk.	32	2,700	Atlantic Refining Co. (Pa.)	Philadelphia, Pa.	280 South Broad Street.
4	Oys.	5	500	Steamer H. C. Rowe & Co. (Del.)	New Haven, Conn.	70 East Ferry Street.
5	Frt.	7	300	East Jersey Railroad & Terminal Co. (N. J.)	New York, N. Y.	11 Broadway.
6	Tow.	2	80	Scully Sand & Gravel Co. (Mass.)	Boston, Mass.	118 First Street.
7	Tow.	8	300	Great Lakes Dredge & Dock Co. (N. J.)	Chicago, Ill.	104 South Michigan Avenue.
8	Tow.	4	132	Cornell Steamboat Co. (N. Y.)	Albany, N. Y.	Kingston, N. Y.
9	Tow.	10	750	Carnegie Steel Co. (N. J.)	Pittsburgh, Pa.	Carnegie Building.
10	Pas.	210	325,000	Pacific Steamship Co. (Me.)	Tacoma, Wash.	Arthur Rust Building.
11	Frt.	35	2,000	Eastern Steamship Lines (Me.)	Portland, N. H.	Elliot, Me.
12	Frt.	43	2,800	United States Transport Co. (Me.)	New York, N. Y.	50 Broad Street.
13	Fsh.	4	60	Carl R. Daggott	Erie, Pa.	315 Liberty Street.
14	Pas.	26	250	Chas. U. Coggin & Sons (Tenn.)	Nashville, Tenn.	Madison, Tenn.
15	Tow.	3	40	Buffalo Dry Dock Co. (W. Va.)	Buffalo, N. Y.	Ganson Street.
16	Tow.	8	75	William E. Gaffney	New York, N. Y.	101 First Place (B.).
17	Tow.	6	350	Lester F. Alexander Co. (La.)	New Orleans, La.	Molson Blanche Annex.
18	Tnk.	12	3,000	Standard Shipping Co. (Del.)	Wilmington, Del.	7 West Tenth Street.
19	Fsh.	4	60	Peter J. Faso	Grand Haven, Mich.	26 Howard Street.
20	Frt.	20	1,200	Lawrence Steamship Co. (Del.)*	New York, N. Y.	50 Broad Street.
21	Tow.	4	150	Anna M. Wallau	St. Louis, Mo.	Caro Jefferson City Sand Co., Jefferson City, Mo.
22	Wrk.	7	1,000	Salvago Process Corporation (N. Y.)	New York, N. Y.	30 Broad Street.
23	Tnk.	48	2,500	Standard Shipping Co. (Del.)	Wilmington, Del.	7 West Tenth Street.
24	Tnk.	43	4,000	Standard Oil Co. of California (Del.)	San Francisco, Calif.	225 Bush Street.
25	Fer.	5	200	Napoleon Avenue Ferry Co. (La.)	New Orleans, La.	Marrero, La.
26	Frt.	20	2,000	Wilson Transit Co. (Ohio)	Cleveland, Ohio	Rockefeller Building.
27	Pas.	5	193	Goodwin Steamboat Corporation (N. Y.)	New York, N. Y.	Battery Park Pier.
28	Tow.	10	500	Roane Iron Co. (Tenn.)	Chattanooga, Tenn.	42 Chamberlain Building.
29	Tow.	5	300	Rockport Granite Co. (Mass.)	Goucester, Mass.	Rockport, Mass.
30	Frt.	30	1,350	Horace X. Baxter Steamship Co. (Calif.)	San Francisco, Calif.	485 California Street.
31	Fer.	2	160	Nagara Ferry Co. (N. Y.)	Buffalo, N. Y.	Tonawanda, N. Y.
32	Frt.	0	103	Baltimore & Ohio R. R. Co. (Md.)	Baltimore, Md.	Baltimore and Charles Streets.
33	Frt.	7	1,600	Holland Co. (N. J.)	Nowark, N. J.	Public Service Building.
34	Fer.	37	1,500	United States Shipping Board	do.	Kearny, N. J.
35	Fer.	7	600	Philadelphia & Camden Ferry Co. (N. J.)	Philadelphia, Pa.	Broad Street Station.
36	Fer.	8	900	Reading Co. (Pa.)	do.	Reading Terminal.
37	Tnk.	37	2,800	Cities Service Transportation Co. (Del.)	New York, N. Y.	60 Wall Street.
38	Tnk.	35	2,600	United States Shipping Board	Boston, Mass.	75 State Street.
39	Tnk.	33	3,000	Cities Service Transportation Co. (Del.)	New York, N. Y.	60 Wall Street.
40	Tnk.	32	2,600	Atlantic Refining Co. (Pa.)	Philadelphia, Pa.	260 South Broad Street.
41	Tow.	0	250	Hulspesport Mining & Transportation Co. (N. J.)	do.	Twenty-fourth Street and Parkway.
42	Frt.	31	1,500	Ocean Dominion S. S. Corporation (N. Y.)	New York, N. Y.	80 Broad Street.
43	Pas.	11	800	Waukeville & Detroit Ferry Co. (Mich.)	Detroit, Mich.	Foot Joseph Campan Avenue.
44	Misc.	4	300	B. A. Guitman	New York, N. Y.	41 South Street.
45	Pas.	73	5,500	Inter-Island Steam Navigation Co. (Hawaii)	Honolulu, Hawaii	Corner Fort and Merchant Streets.
46	Frt.	36	2,600	Export Steamship Corporation (N. Y.)	New York, N. Y.	25 Broadway
47	Frt.	21	1,150	Head-Hall Transportation Co. (Mass.)	Boston, Mass.	111 State Street.
48	Tnk.	37	3,100	Cities Service Transportation Co. (Del.)	New York, N. Y.	60 Wall Street.
49	Tnk.	31	2,500	Milston Company (Del.)	do.	do.
50	Pas.	70	3,500	Eastern Steamship Lines (Me.)	do.	Pier 19, North River.
51	Tow.	0	200	Andrew J. Harper	Baltimore, Md.	101 Marine Bank Building.
52	Tow.	4	250	Bay State Dredging & Contracting Co. (Mass.)	Boston, Mass.	62 Conder Street.
53	Frt.	21	1,250	Charles R. McCormick Lumber Co. (Calif.)	San Francisco, Calif.	215 Market Street.
54	Fer.	7	1,000	Philadelphia & Camden Ferry Co. (N. J.)	Philadelphia, Pa.	Broad Street Station.
55	Frt.	31	2,100	Coastwise Transportation Corporation (Me.)	Portland, Me.	241 St. John Street.
56	Tow.	9	75	Norfolk Lighterage Co. (Va.)	Norfolk, Va.	Foot Commerce Street.
57	Pas.	12	750	Smithfield, Newport News & Norfolk S. S. Co. (Va.)	do.	Smithfield, Va.
58	Frt.	35	1,500	Philadelphia & Norfolk Steamship Co. (Del.)	Wilmington, Del.	10th and Market Streets.
59	Tnk.	35	2,750	Oil Transport Co. (Del.)	Baltimore, Md.	1600 Continental Building.
60	Fer.	18	1,400	Chesapeake Ferry Co. (Va.)	Norfolk, Va.	700 Front Street.
61	Frt.	35	2,600	Hindley Steamship Co. (Del.)	Tacoma, Wash.	Tacoma Building.
62	Fsh.	23	250	Edwards Co. (Va.)	Reedville, Va.	do.
63	Frt.	47	2,800	United States Shipping Board	Philadelphia, Pa.	Bourse Building.
64	Tow.	4	80	William T. Hubbard	Baltimore, Md.	1117 Riverside Avenue.

¹ Formerly st. s. Cowanshannock.

² Formerly st. s. Hempstead.

³ Formerly st. s. Great Falls.

⁴ Formerly U. S. Bureau of Fisheries st. s. Halcyon.

* Reported sold to Alaska Salmon Co., San Francisco, Calif., but not yet redocumented.

⁵ Formerly st. s. Selwyn Eddy.

⁶ Formerly st. s. Mary Lee.

⁷ Formerly st. s. Lake Gallen.

Line No.	Official No.	Signal letters	Rig	Name of vessel	Tonnage		Dimensions			When built	Where built
					Gross	Net	Length	Breadth	Depth		
1	211160		St. s.	Harbinger	33	23	66.0	18.0	3.6	1013	Erie, Pa.
2	06052		St. w.	Harbor Belle	110	122	93.8	20.5	4.6	1002	Aberdeen, Wash.
3	211120		St. s.	Harbor Master	41	30	81.5	21.2	0.5	1016	Detroit, Mich.
4	207397		St. w.	Harbor Queen	126	70	86.2	20.0	4.8	1010	Aberdeen, Wash.
5	219088		St. s.	Harby	260	189	113.2	22.7	8.1	1010	Elizabeth City, N. C.
6	212281		St. s.	Hardtack	19	13	57.5	12.0	5.2	1014	Portland, Oreg.
7	130854		St. w.	Hardwood	80	80	102.0	23.0	4.0	1000	Lyons, Iowa
8	227258		St. w.	Hardwood	177	177	95.1	24.9	3.7	1014	Pino Barron, Fla.
9	135496		St. s.	Harford	59	29	73.5	18.0	7.6	1881	Camden, N. J.
10	06295		St. s.	Harold	19	0	51.9	13.4	3.6	1895	Brunswick, Mo.
11	215152	LHGC	St. s.	HAROLD WALKER	6,353	3,925	430.0	65.2	33.3	1917	Philadelphia, Pa.
12	127317		St. s.	Harold F. O'Brien	31	23	68.0	15.6	6.5	1899	Athens, N. Y.
13	01377		St. s.	Harold J. Reichert	50	25	70.6	17.5	7.4	1881	Brooklyn, N. Y.
14	06589		St. s.	HARJET	55	29	63.0	18.0	7.6	1603	Wilmington, Del.
15	130691		St. s.	Harriet	39	20	58.0	12.0	6.4	1895	Middletown, Conn.
16	203604		St. p.	Harriet	87	87	106.0	25.5	4.0	1906	Wabasha, Minn.
17	212412		St. s.	Harriet C.	35	21	60.0	16.6	6.1	1014	Erie, Pa.
18	06505		St. s.	HARRISBURG	225	93	88.0	22.0	12.2	1900	Wilmington, Del.
19	201448		St. s.	Harrison	217	147	91.8	23.0	8.0	1907	New Baltimore, N. Y.
20	06187		St. s.	Harry	49	32	73.5	17.8	7.8	1832	Rondout, N. Y.
21	06228		St. s.	Harry No. 2	48	48	63.0	16.5	3.2	1893	Pittsburgh, Pa.
22	220712		St. s.	HARRY COULBY	9,457	7,485	615.2	65.2	28.6	1927	Lorain, Ohio
23	213091		St. s.	Harry Davis	96	45	69.8	22.0	6.4	1915	Milford, Del.
24	210590	LCPM	St. s.	HARRY FARNUM	3,088	2,361	304.0	41.2	21.7	1912	Toledo, Ohio
25	06180		St. s.	Harry Greenwood	27	18	67.0	14.3	5.7	1000	Berrantun, Miss.
26	211065		St. w.	HARRY LEE	8,313	3,143	175.5	35.0	6.7	1915	St. Louis, Mo.
27	218167	LRHP	St. s.	HARRY LUCKENRACH	8,713	5,489	118.0	60.2	28.2	1919	Chester, Pa.
28	207391		St. s.	HARRY YATES	6,077	4,027	604.0	56.0	20.0	1010	St. Clair, Mich.
29	200207		St. s.	HARRY E. SPENS	610	385	175.4	38.0	17.0	1903	Alameda, Calif.
30	211030		St. p.	HARRY G. DINEEN	352	352	202.0	36.4	6.1	1917	Jeffersonville, Ind.
31	218773	LSRM	St. s.	Harry G. Lytle	266	135	121.3	21.9	12.5	1910	Sharptown, Md.
32	221418		St. s.	Harry K. Fooks	180	74	118.5	19.0	0.0	1921	Milford, Del.
33	215992		St. s.	HARRY L. BLOCK	73	40	83.0	19.0	8.0	1017	Dubuque, Iowa
34	157690		St. s.	HARRY R. CONNER	98	43	81.4	21.3	0.0	1919	Greenville, N. Y.
35	05727		St. s.	HARRY R. WHEELER	5,415	4,169	468.0	52.0	28.0	1933	West Superior, Wis.
36	81803		St. s.	HARRY R. EWING	3,582	2,778	316.0	48.2	21.0	1922	Camden, N. J.
37	201937		St. s.	HARRY W. CHOFF	6,224	4,865	514.0	58.0	25.6	1908	Chicago, Ill.
38	00172		St. s.	HARTFORD	1,488	1,012	213.3	45.7	12.5	1899	Toledo, Ohio
39	210110		St. s.	HARTFORD	5,763	3,501	409.0	51.4	27.4	1919	Braton, Conn.
40	208900	LVDP	St. s.	Hart's Island	66	45	60.7	17.0	7.4	1910	West New Brighton, N. Y.
41	211638	LGPF	St. s.	Hartwood	016	745	199.3	42.0	14.1	1916	Hartman, Wash.
42	06507		St. s.	HARVAID	4,635	3,435	401.0	50.2	29.5	1900	Wyandotte, Mich.
43	204372	KWID	St. s.	HARVAID	3,818	514	370.0	61.3	20.2	1906	Chester, Pa.
44	204745		St. s.	HARVAID	75	51	71.6	17.0	8.0	1907	Buffalo, N. Y.
45	226105		St. s.	HARVAID	311	189	139.2	24.0	13.2	1924	East Boothbay, Me.
46	210311		St. w.	Harvester	638	462	152.0	30.2	6.8	1912	Stanwood, Wash.
47	220700	MRQT	St. s.	HARVESTER	6,532	4,050	416.8	56.1	31.1	1920	Bath, Me.
48	208213		St. s.	HARVEY	81	55	70.6	16.2	8.5	1010	Ferrysburg, Mich.
49	202977		St. s.	HARVEY D. GOULDEN	0,617	5,210	525.0	55.0	31.0	1906	Lorain, Ohio
50	06201	LGTV	St. s.	HARVEY H. BROWN	2,673	1,874	351.1	40.8	21.0	1891	Wyandotte, Mich.
51	205072		St. s.	HARVEY H. BROWN	6,434	4,027	532.0	53.3	32.0	1908	Ecorse, Mich.
52	00166		St. s.	Harvey J. Kendall	393	261	141.7	30.9	0.2	1892	Marine City, Mich.
53	210495	LVJC	St. s.	HASLEHURST	3,515	2,171	321.0	40.2	25.0	1910	Newark, N. J.
54	207708		St. s.	Hassayampa (composite)	61	25	60.0	18.0	7.9	1910	Bault, Ste. Marie, Mich.
55	220551	MRBK	St. s.	HASTINGS	5,401	3,361	400.7	54.2	30.2	1920	Pensacola, Fla.
56	218704	LSMH	St. s.	HATCHE	5,989	4,131	402.5	53.0	32.0	1910	Oakland, Calif.
57	218977	LTCE	St. s.	HATHAWAY	5,991	4,134	402.5	53.0	32.0	1919	do.
58	218805	LJMC	St. s.	HATTERAS	3,571	3,472	370.4	52.3	27.0	1917	Sparrows Point, Md.
59	05760		St. s.	Hattie Lloyd	34	28	68.0	12.3	4.4	1883	Duluth, Minn.
60	2938		St. s.	HATTLE L. ALDICH	45	22	62.0	17.8	7.2	1875	Brooklyn, N. Y.
61	203701	RVST	St. s.	HAVANA	0,478	4,075	413.0	50.2	17.5	1909	Philadelphia, Pa.
62	06852		St. s.	Haven Belle	137	113	114.5	21.2	5.0	1885	do.
63	219725	LVWJ	St. s.	HAVILAH	0,615	3,715	402.5	53.0	32.0	1920	Oakland, Calif.

1 Formerly st. w. Neptune.
 2 Formerly U. S. Eng. Corps snag boat Flint.
 3 Formerly st. s. Edwin D. Hartley
 a C. Hissberger.
 4 Formerly st. s. b Engels.
 c Thos. F. O'Brien.
 5 Formerly st. s. a Muggle Moran.
 b Arrow.

6 Formerly st. y. Nannah.
 7 Formerly st. s. Irene Elaine Davls.
 8 Formerly st. s. George E. Warren.
 9 Formerly st. s. Sol Navis.
 10 Formerly st. s. Yerba Buena.
 11 Formerly st. p. Pilgrim.
 12 Formerly st. s. a No. 315.
 b Ethel W. Powell.

Steam Vessels

Line No.	Service	Crew	Indicated horse-power	Name of owner	Home port	Address of owner
1	Fsh.	5	25	O. P. Andrews	Erie, Pa.	Ariel Building.
2	Tow.	5	253	American Tug Boat Co. (Wash.)	Seattle, Wash.	Everett, Wash.
3	Fer.	1	100	Charles A. Armstrong	Detroit, Mich.	7322 East Jefferson Avenue.
4	Tow.	4	125	Allman Hubble Tug Boat Co. (Wash.)	Seattle, Wash.	Hogslam, Wash.
5	Frt.	7	250	Elizabeth City Boat Line (Va.)	Norfolk, Va.	Pier 7, Merchant & Mhuers Transportation Co.
6	Tow.	1	100	Inman Poulson Lumber Co.	Portland, Oreg.	Foot East Carruthers Street.
7	Pas.	8	75	C. M. Johnston	Memphis, Tenn.	Helena, Ark.
8	Tow.	9	80	Mississippi Valley Hardwood Co. (Tenn.)	Apalachicola, Fla.	Memphis, Tenn.
9	Tow.	10	300	National Dredging & Lightering Co. (N. J.)	Philadelphia, Pa.	1802 Franklin Trust Building.
10	Frt.	2	80	Edward B. Nickerson	Portland, Me.	Brunswick, Me.
11	Tnk.	39	2,800	Pan American Petroleum & Transportation Co. (Del.)	Los Angeles, Calif.	Security Building.
12	Tow.	3	200	O'Brien Bros. Towing Co. (N. Y.)	New York, N. Y.	233 Broadway.
13	Tow.	6	150	Reichert Towing Line (N. Y.)	do.	Foot Dupont Street (B.).
14	Pas.	9	150	E. I. du Pont de Nemours & Co. (Del.)	Wilmington, Del.	Tenth and Market Streets.
15	Frt.	6	180	Edward D. Hooz	Baltimore, Md.	Foot Montgomery Street.
16	Tow.	5	175	Wm. S. Molo	Dubuque, Iowa	
17	Fsh.	0	00	Case Fish Co. (Ohio)	Cleveland, Ohio	1204 West Eleventh Street.
18	Tow.	5	650	Pennsylvania Railroad Co. (Pa.)	New York, N. Y.	Pennsylvania Station.
19	Frt.	9	250	Newark Terminal & Transportation Co. (N. J.)	Newark, N. J.	Foot Madison Street.
20	Tow.	5	155	Cornell Steamboat Co. (N. Y.)	Albany, N. Y.	Kingston, N. Y.
21	Tow.	3	248	Pittsburgh Plate Glass Co. (Pa.)	Pittsburgh, Pa.	Frick Building.
22	Frt.	32	2,800	Interlake S. S. Co. (Ohio)	Cleveland, Ohio	Union Trust Building.
23	Frt.	6	150	Louder N. Hearn	Wilmington, Del.	Milford, Del.
24	Tnk.	29	1,200	Shelmir Navigation Co. (Del.)	New York, N. Y.	45 Nassau Street.
25	Tow.	4	200	Higgins Lumber & Export Co. (La.)	New Orleans, La.	414 Audubon Building.
26	Pas.	23	360	Valley Line Steamers (Del.)	Memphis, Tenn.	Box 915.
27	Frt.	52	\$3,000	Luekenbach Steamship Co. (Del.)	New York, N. Y.	44 Whitehall Street.
28	Frt.	22	1,500	American S. S. Co. (N. Y.)	Buffalo, N. Y.	Marine Trust Building.
29	Fer.	15	1,200	Golden Gate Ferry Co. (Calif.)	San Francisco, Calif.	Foot Hyde Street.
30	Pas.	14	500	Mississippi & Ohio Steamboat Co. (Mo.)	St. Louis, Mo.	415 Chestnut Street.
31	Tow.	15	750	Erie Basin Towing & Hoisting Co. (N. Y.)	New York, N. Y.	25 Broadway.
32	Fsh.	15	500	United Oil & Fertilizer Corporation (Va.)	Cape Charles, Va.	Chincoteague, Va.
33	Tow.	4	250	Missouri Portland Cement Co. (Mo.)	St. Louis, Mo.	Post-Despatch Building.
34	Tow.	5	250	Schoonmaker-Conners Co. (N. Y.)	New York, N. Y.	17 Battery Place.
35	Pas.	31	1,800	Interlake S. S. Co. (Ohio)	do.	Union Trust Building.
36	Tow.	5	250	Henry Steers (N. Y.)	do.	17 Battery Place.
37	Frt.	20	510	Valley Camps Steamship Co. (Ohio)	Cleveland, Ohio	B. H. T. Building.
38	Frt.	25	200	Stewart Furnace Co. (Ohio)	do.	Union Trust Building.
39	Frt.	67	1,001	Hartford & New York Transportation Co. (Conn.)	Hartford, Conn.	285 State Street.
40	Frt.	41	\$2,500	United States Shipping Board	New London, Conn.	Groton, Conn.
41	Pas.	6	175	City of New York	New York, N. Y.	Municipal Building.
42	Frt.	22	650	Hart-Wood Lumber Co. (Calif.)	San Francisco, Calif.	1 Drumm Street.
43	Frt.	25	1,800	Pittsburgh S. S. Co. (W. Va.)	Duluth, Minn.	Walvin Building.
44	Pas.	135	\$10,000	Los Angeles S. S. Co. (Calif.)	Los Angeles, Calif.	Wilmington, Calif.
45	Frt.	0	325	Hand & Johnson Tug Line (N. Y.)	Buffalo, N. Y.	Foot Mirhigan Avenue.
46	Cod	21	570	Whitman, Ward & Lee Co. (Mass.)	Boston, Mass.	South Boston, Mass.
47	Frt.	12	250	Skagit River Navigation & Trading Co. (Wash.)	Seattle, Wash.	City Dock.
48	Tnk.	34	3,000	Texas S. S. Co. (N. Y.)	New York, N. Y.	17 Battery Place.
49	Tow.	5	200	Texas Co. (Del.)	Wilmington, Del.	7 West Tenth Street.
50	Frt.	38	1,750	Columbia S. S. Co. (Ohio)	Cleveland, Ohio	1202-1204 Union Building.
51	Frt.	20	1,450	Castner, Curran & Bullitt (Del.)	Boston, Mass.	131 State Street.
52	Frt.	21	1,800	Stewart Furnace Co.	Cleveland, Ohio	Union Trust Building.
53	Frt.	10	375	George Hall Corporation	Ogdensburg, N. Y.	52 Water Street.
54	Frt.	37	\$1,500	United States Shipping Board	Newark, N. J.	Kearny, N. J.
55	Tow.	6	200	Great Lakes Dredge & Dock Co. (N. J.)	Duluth, Minn.	First Nat'l Bank Building.
56	Frt.	45	\$3,000	United States Shipping Board	do.	do.
57	Frt.	43	\$2,800	do.	Pensacola, Fla.	360 Pine Street.
58	Frt.	40	\$2,800	do.	San Francisco, Calif.	do.
59	Frt.	30	2,000	do.	Baltimore, Md.	22 Light Street.
60	Pas.	3	50	A. C. Majo	Duluth, Minn.	318 Fourth Avenue East.
61	Tow.	5	200	F. J. Buner Towing Line (N. Y.)	New York, N. Y.	80 Commercial Street.
62	Frt.	133	10,000	Atlantic Gulf & West Indies S. S. Lines (Mo.)	do.	25 Broadway.
63	Pas.	7	70	Albemarle Steam Navigation Co. (Va.)	Norfolk, Va.	Franklin, Va.
64	Frt.	41	\$2,800	United States Shipping Board	San Francisco, Calif.	369 Pine Street.

b Formerly st. s. D. O. Kerr.
 c Hercules.
 16 Formerly st. s. b Rose Reichert.
 c W. W. Brown.
 15 Formerly st. s. b Baltic.
 c John W. Allen.
 16 Formerly st. s. Fred G. Hartwell.

d Formerly st. s. Harry A. Berwind.
 e Ben.
 17 Formerly st. s. b Gertrude.
 c Jas. H. Flannery.
 18 Formerly a st. s. Havana.
 b U. S. st. s. Havana.

Line No.	Official No.	Signal letters	Rfg	Name of vessel	Tonnage		Dimensions			When built	Where built
					Gross	Net	Length	Breadth	Depth		
1	224252	MFQL	St. s.	HAWAII.....□	850	414	190.0	36.2	12.1	1924	San Francisco, Calif.
2	217033	LQTW	St. s.	HAWAIIAN.....□	6,264	3,836	401.0	53.9	20.2	1919	Philadelphia, Pa.
3	219924	LWJO	St. s.	HAWARDEN.....+	6,012	3,745	402.3	54.0	32.0	1920	Oakland, Calif.
4	213500		St. s.	HAWK.....□	87	75	60.0	20.0	6.0	1915	Oshkosh, Wis.
5	220101	LWTPQ	St. s.	HAWK.....□+	157	101	88.0	25.5	13.0	1920	Jacksonville, Fla.
6	220140	LWQV	St. s.	HAWK.....□	113	29	93.2	17.6	10.5	1901	Christiana, Norway
7	220088	LWPM	St. s.	HAXTUM.....□+	6,011	3,716	402.5	53.0	32.0	1920	Oakland, Calif.
8	220255	LWTFJ	St. s.	HAYDEN.....□+	6,012	3,743	402.5	53.0	32.0	1920	do.
9	220411	MHDW	St. s.	HAYDEN.....□+	6,012	3,746	402.5	53.0	32.0	1920	do.
10	220502	MIBLL	St. s.	HAYNE.....□+	6,037	3,754	402.5	53.0	32.0	1920	do.
11	222773		El. s.	HAYWARD.....□+	1,653	1,018	225.0	42.1	17.1	1923	Los Angeles, Calif.
12	130487		St. s.	Hazel.....□	70	38	77.0	15.0	7.1	1888	Poughkeepsie, N. Y.
13	224268		St. s.	Hazel C.....□	22	15	52.7	13.8	5.5	1924	Holland, Mich.
14	95694		St. s.	Hazel Dell.....□	44	25	64.0	16.7	7.1	1888	New Baltimore, N. Y.
15	96299		St. w.	Hazel Rico.....□	97	97	121.0	22.5	4.2	1895	Marietta, Ohio.
16	221528		St. s.	Heather.....□	10	7	30.6	10.4	5.1	1921	Hoquiam, Wash.
17	220651	MHPC	St. s.	HEBER.....□+	6,011	3,746	402.5	53.0	32.0	1920	Oakland, Calif.
18	217052	LQVM	St. s.	HEFFRON.....□+	7,611	4,880	410.0	56.0	35.2	1919	Alameda, Calif.
19	218209	LKKH	St. s.	HEGIRA.....□+	7,588	4,818	410.0	56.0	35.2	1919	do.
20	206570		St. w.	Helen.....□	57	57	80.0	22.0	3.0	1909	Hoonville, Mo.
21	211503	LCKP	St. s.	HELEN.....□○	3,128	1,944	327.7	46.7	23.5	1916	Sparrows Point, Md.
22	210871		St. w.	Helen E.....□	33	33	105.0	19.7	2.8	1913	Point Pleasant, W. Va.
23	222612		St. s.	Helen N.....□	17	12	40.1	11.0	4.3	1922	St. James, Mich.
24	205721		St. w.	Helen Burke.....□	365	365	200.0	40.0	5.1	1908	Mobile, Ala.
25	06610		St. s.	Helen Euphane.....□	178	86	112.0	20.4	0.3	1962	Pocomoke City, Md.
26	96378		St. s.	Helen Henderson.....□	96	65	86.2	18.2	0.2	1871	Philadelphia, Pa.
27	220437	MHFQ	St. s.	HELEN OLMSTED.....□+	7,311	4,526	425.8	57.0	33.1	1920	Oakland, Calif.
28	06270		St. s.	Helen Taylor.....□	52	42	60.0	30.2	3.8	1894	Grand Haven, Mich.
29	221170	MCQP	St. s.	HELEN VINMONT.....□+	10,388	7,886	499.0	68.1	20.3	1921	Newport News, Va.
30	226163		St. s.	Helen B. Moran.....□	118	80	80.8	21.8	0.5	1926	Tottenville, N. Y.
31	127275		St. s.	HELEN E. TAYLOR.....□	62	42	63.7	18.2	7.4	1898	Newburgh, N. Y.
32	96548		St. s.	Helen H. Upham.....□	62	42	70.5	16.5	8.7	1901	Ferrysburg, Mich.
33	219390	LQCM	St. s.	Helen L. Tracy.....□	176	20	95.5	24.7	12.2	1919	Green Bay, Wis.
34	162251	KTPG	St. s.	Helen P. Drew.....□	309	142	131.6	32.2	16.5	1916	Hoquiam, Wash.
35	06590	KDWT	St. s.	HELENE.....□	618	392	170.0	30.8	14.8	1897	San Francisco, Calif.
36	203859	KVTS	St. s.	Helene.....□	672	307	172.1	38.0	13.2	1906	Hoquiam, Wash.
37	201416		St. s.	HEMLOCK.....□	4,684	3,380	424.0	62.0	24.4	1907	Bay City, Mich.
38	222040		St. s.	Hempstead.....□	128	87	83.0	24.4	10.1	1922	Tottenville, N. Y.
39	219030		St. p.	Henderson.....□	430	372	159.0	31.0	7.1	1912	Portland, Oreg.
40	263121		St. p.	HENDRICK HUDSON.....□	2,817	1,598	379.1	45.1	13.4	1906	Newburgh, N. Y.
41	210772	LCRD	St. s.	Henrico.....□	170	122	101.3	23.1	10.8	1912	Wecus, Va.
42	96101		St. s.	Henriette.....□	222	151	97.1	25.4	8.7	1880	Boston, Mass.
43	95572		St. s.	Henry Buck.....□	50	40	61.7	16.4	7.0	1879	Buffalo, N. Y.
44	221521		St. s.	HENRY BUCKNER.....□+	693	403	142.0	37.5	13.5	1925	Maulners Harbor, N. Y.
45	217701	LQMC	St. s.	HENRY CLAY.....□+	8,166	6,308	439.0	60.2	33.7	1919	Glooucester City, N. J.
46	150587		St. s.	HENRY COIT.....□	2,391	1,465	315.0	42.3	21.2	1892	Superior, Wis.
47	219231	LTQP	St. s.	HENRY COUNTY.....□+	2,592	1,613	251.0	43.0	20.1	1919	Lorain, Ohio.
48	215642		St. s.	Henry Gillen.....□	140	101	88.0	21.4	10.5	1917	Tottenville, N. Y.
49	06240		St. s.	Henry Gust.....□	37	18	60.0	15.0	6.0	1893	Millwaukee, Wis.
50	06625		St. s.	Henry Koerber, Jr.....□	41	30	69.4	17.0	6.5	1902	Buffalo, N. Y.
51	117108		St. s.	Henry Lapp.....□	76	72	72.0	20.1	8.8	1902	Shooters Island, N. Y.
52	115325		St. s.	Henry Lee.....□	83	76	77.3	18.5	9.0	1873	Chester, Pa.
53	95333		St. p.	Henry Marquand.....□	395	395	105.8	45.0	6.6	1873	Jeffersonville, Ind.
54	201357		St. s.	Henry Maurer.....□	46	28	54.0	10.2	6.0	1901	Tottenville, N. Y.
55	96681		St. s.	Henry O'Brien.....□	61	43	61.0	10.6	8.4	1903	do.
56	201136		St. s.	HENRY PHIPPS.....□	7,210	5,450	480.0	68.0	27.5	1907	West Bay City, Mich.
57	217811	LQNC	St. s.	HENRY STEERS.....□	343	212	126.5	25.1	13.3	1910	Baltimore, Md.
58	219693	LWMI	St. s.	HENRY STEERS.....□+	5,980	3,713	460.7	51.2	30.4	1920	Chester, Pa.
59	105841		St. s.	HENRY STEINDRENNER.....□	4,315	3,178	426.2	60.0	24.2	1901	Port Huron, Mich.
60	107306		St. p.	HENRY WATERSON.....□	830	522	170.0	48.0	7.4	1897	Jeffersonville, Ind.

1 Formerly st. s. Santa Malla.
 2 Formerly British st. s. Hawk.
 3 do st. y. Nautilus.
 4 Formerly U. S. Eng. st. y. Vilette.
 5 Formerly st. w. Dorothy.
 6 Formerly st. w. Jas. T. Staples.
 7 Formerly st. w. Peerless.

8 Formerly st. s. (a) Sapulpa.
 (b) Cape Ann.
 9 Formerly st. s. Agwsmith.
 10 (a) Charles F. Engels.
 (b) B. O. Co. No. 9
 (c) S. T. Co. No. 9
 (d) Secony 9.

Line No.	Service	Crew	Indicated horse-power	Name of owner	Home port	Address of owner
1	Pas.	43	1,000	Inter-Island Steam Navigation Co. (Hawaii).	Honolulu, Hawaii.	Corner Fort and Merchant Streets.
2	Frt.	40	3,000	American-Hawaiian Steamship Co. (N. J.)	New York, N. Y.	10 Bridge Street.
3	Frt.	41	\$ 2,800	United States Shipping Board	San Francisco, Calif.	369 Pine Street.
4	Frt.	3	30	Cook & Brown Lino Co. (Wis.)	Milwaukee, Wis.	Oshkosh, Wis.
5	Tow.	6	450	United States Shipping Board	Jacksonville, Fla.	
6	Whl.	14	50	California Sea Products Co. (Calif.)	San Francisco, Calif.	332 Pine Street.
7	Frt.	45	\$ 2,800	United States Shipping Board	do.	do.
8	Frt.	44	\$ 2,800	do.	do.	do.
9	Frt.	44	\$ 2,800	do.	do.	do.
10	Frt.	44	\$ 2,800	do.	do.	do.
11	Fer.	35	\$ 1,325	Key System Transit Co. (Calif.)	do.	do.
12	Frt.	5	50	Martin Christensen	Duluth, Minn.	Oakland, Calif. Buchanan and Lako Avenue South.
13	Fsh.	4	85	Wayland B. Chapin	Grand Haven, Mich.	Frankfort, Mich.
14	Tow.	4	150	Coons & Mills	New York, N. Y.	61 Malden Lane.
15	Pas.	16	251	Evansville & Bowling Green Packet Co. (Ind.)	Evansville, Ind.	Old National Bank Building.
16	Frt.	1	20	Fred Cline	Seattle, Wash.	Hoquiam, Wash.
17	Frt.	44	\$ 2,800	United States Shipping Board	San Francisco, Calif.	369 Pine Street.
18	Frt.	38	3,000	Heffron Steamship Co. (Del.)	Tacoma, Wash.	Tacoma Building.
19	Frt.	43	2,800	Heffron Steamship Co. (Del.)	do.	do.
20	Fer.	4	60	Orion H. Fleisher	Pittsburgh, Pa.	1505 Sixth Avenue, Hunting- ton, W. Va.
21	Frt.	32	2,500	A. H. Bull S. S. Co. (N. J.)	New York, N. Y.	40 West Street.
22	Pas.	8	50	H. C. Donnelly	Pittsburgh, Pa.	West New Brighton, N. Y.
23	Fsh.	2	30	Harvey Nedeau	Grand Haven, Mich.	Muskegon, Mich.
24	Pas.	41	800	Hurko Packet Co. (Ala.)	Mobillo, Ala.	Foot St. Francis Street.
25	Fsh.	30	100	Colonna's Shipyard (Va.)	Norfolk, Va.	Berkeley, Va.
26	Tow.	4	500	Houston Towing Co. (Tex.)	Houston, Tex.	811 Cotton Exchange Build- ing.
27	Tnk.	46	2,800	California Petroleum S. S. Corporation (Calif.)	Los Angeles, Calif.	Security Building.
28	Frt.	3	80	Edward Morse	Chicago, Ill.	Michigan City, Ind.
29	Tnk.	41	3,000	California Petroleum S. S. Corporation (Calif.)	Los Angeles, Calif.	Security Building.
30	Tow.	4	300	Tug Helen B. Moran (N. Y.)	New York, N. Y.	17 Battery P lace.
31	Tow.	5	250	William J. Taylor	do.	West New Brighton, N. Y.
32	Tow.	7	525	Consumers Co.	Chicago, Ill.	111 West Washington Street.
33	Tow.	13	400	Steam tug Helen L. Tracy (N. Y.)	New York, N. Y.	1 Broadway.
34	Frt.	18	235	Goodyear Redwood Lumber Co. (Me.)	San Francisco, Calif.	382 Market Street.
35	Frt.	33	413	Inter-Island Steam Navigation Co. (Hawaii).	Honolulu, Hawaii.	Corner Fort and Merchant Streets.
36	Frt.	10	450	Emil T. Kruso	San Francisco, Calif.	21 California Street.
37	Frt.	29	1,500	Interlako S. S. Co. (Ohio)	Cleveland, Ohio	Union Trust Building.
38	Tow.	8	150	Red Star Towing & Transportation Co. (W. Va.)	New York, N. Y.	17 Battery Place.
39	Pas.	10	800	Shaver Transportation Co. (Oreg.)	Portland, Oreg.	150 Davis Street.
40	Pas.	65	0,200	Hudson River Day Line (N. Y.)	New York, N. Y.	Foot Desbrosses Street.
41	Tow.	10	550	Southern Transportation Co. (N. J.)	Philadelphia, Pa.	Commercial Trust Building.
42	Tow.	7	250	Nawark Express & Transportation Co. (N. J.)	Nawark, N. J.	Foot Madison Street.
43	Tow.	6	120	Sammol A. Guilds	Charleston, S. C.	Mount Pleasant, S. C.
44	Fer.	3	650	City of New York	New York, N. Y.	Municipal Building.
45	Frt.	46	\$ 3,240	United States Shipping Board	Philadelphia, Pa.	Hourse Building.
46	Frt.	25	1,400	Andrew H. Green, Jr.	Detroit, Mich.	2300 East Jefferson Avenue.
47	Frt.	32	1,000	United States Shipping Board	Norfolk, Va.	Army Base.
48	Tow.	6	400	Gillen Towing Corporation (N. Y.)	New York, N. Y.	11 Moore Street.
49	Fsh.	7	480	John L. Monka	Milwaukee, Wis.	Two Rivers, Wis.
50	Tow.	2	150	Charles Elk	Buffalo, N. Y.	1829 Niagara Street.
51	Tow.	6	350	L. Boyers Sons Co. (N. J.)	New York, N. Y.	82 Beaver Street.
52	Tow.	5	250	Lee Transit Corporation (N. Y.)	do.	41 Whitehall Street.
53	Fer.	10	1,220	Emmitt Williams	St. Louis, Mo.	Broadway and Chestnut Streets.
54	Tow.	4	181	John H. Burko	Boston, Mass.	78 Devonshire Street.
55	Tow.	0	180	Steaming Henry O'Brien (N. Y.)	New York, N. Y.	243 Broadway.
56	Frt.	21	2,000	Pittsburgh S. S. Co. (W. Va.)	Duluth, Minn.	Wolvin Building.
57	Tow.	17	774	Henry Steers (N. Y.)	New York, N. Y.	17 Battery Place.
58	Frt.	15	\$ 3,000	United States Shipping Board	Philadelphia, Pa.	Hourse Building.
59	Frt.	27	-1,750	Kinsman Transit Co. (Ohio)	Cleveland, Ohio	Rockefeller Building.
60	Fer.	7	4,000	Polly Cities Ferry & Transportation Co (Ind.)	Louisville, Ky.	Jeffersonville, Ind.

* Formerly st. s. ^a H. Ewig.
^b Col. N. L. Howard,
 † Formerly st. s. Alonzo.
 ‡ Formerly st. s. Helene.
 § Formerly st. s. John T. Donohue.
 ¶ Formerly st. s. Pillsbury.

† Formerly st. s. ^a Shooter Island,
^b Harry C. Rubing,
 ‡ Formerly st. s. ^a Scandnavian,
^b Chas. F. Harls.
 § Formerly st. p. H. S. McComb.
 ¶ Formerly st. s. Norfolk.
 †† Formerly st. p. Andrew Christy.

Line No.	Official No.	Signal letters	Flag	Name of vessel	Tonnage		Dimensions			When built	Where built
					Gross	Net	Length	Breadth	Depth		
1	202513		St. w.	HENRY A. LAUGHLIN.....	85	85	135.0	24.0	4.1	1905	Pittsburgh, Pa.
2	225171		St. s.	HENRY A. MEYER...□+	593	403	142.0	37.5	13.5	1925	Murders Harbor, N. Y.
3	95680		St. s.	HENRY A. PECK.....	45	22	68.5	17.0	7.2	1882	City Island, N. Y.
4	202113		St. s.	HENRY C. FRICK.....	0, 490	5, 010	519.0	50.0	26.4	1905	West Bay City, Mich.
5	221211	MCRN	St. s.	HENRY D. WHITON...□⊕	4, 438	2, 738	356.0	51.0	30.0	1921	Newburgh, N. Y.
6	95691		St. s.	HENRY F. BROWER.....	30	15	60.0	15.0	0.9	1882	Grand Haven, Mich.
7	106616		St. s.	HENRY F. WILL.....	123	61	91.0	22.2	9.7	1889	Newburgh, N. Y.
8	214051		St. s.	HENRY G. DALTON...⊕	7, 810	0, 092	580.0	60.0	32.0	1916	Lorain, Ohio
9	203332		St. s.	HENRY H. ROGERS.....	7, 053	5, 114	580.0	58.0	27.4	1906	Chicago, Ill.
10	211608	LDFS	St. s.	Henry J. Biddle.....	220	151	100.8	30.0	11.4	1913	St. Helens, Oreg.
11	161760		St. p.	Henry J. Joyce.....	688	414	150.0	36.6	13.3	1895	Chester, Pa.
12	212820	LFBN	St. s.	HENRY M. FLAGLER...□⊕	2, 699	578	336.7	59.0	18.7	1914	Philadelphia, Pa.
13	160135		St. s.	HENRY P. MILLS.....	50	34	61.8	16.8	7.5	1878	Brooklyn, N. Y.
14	86667		St. s.	HENRY P. WERNER...⊕	3, 883	2, 725	356.0	50.0	24.0	1903	West Bay City, Mich.
15	214455	LQJQ	St. s.	HENRY R. MALLOWY...□+	0, 093	4, 510	424.3	51.5	22.3	1916	Newport News, Va.
16	220870	MCDB	St. s.	HENRY S. GROVE...□+	0, 220	3, 812	401.6	53.0	26.2	1920	Philadelphia, Pa.
17	218139	LRIID	St. s.	Henry W. Conant.....	220	178	124.4	22.3	10.1	1919	Milford, Del.
18	212538		St. s.	Herbert L.....	35	21	60.0	16.6	6.1	1914	Erie, Pa.
19	209269		St. s.	Herbert E. Keller.....	57	39	63.5	18.8	8.0	1911	Tottenville, N. Y.
20	214169		St. s.	HERBERT F. BLACK...+	0, 262	4, 824	501.0	51.0	30.0	1916	Lorain, Ohio
21	212607	LDTR	St. s.	HERBERT G. WYLIE...□	4, 292	2, 579	360.0	50.2	23.7	1912	Walker-on-Tyne, England
22	215969	LJQD	St. s.	HERBERT L. PRATT...□⊕	7, 118	4, 477	435.0	56.0	32.0	1918	Alameda, Calif.
23	208887	LCBD	St. s.	HERBERT N. EDWARDS.....	323	115	155.6	23.1	12.9	1911	Rockland, Me.
24	145195		St. s.	Herbert T. Pontin.....	138	88	98.4	28.2	7.9	1879	Greenpoint, N. Y.
25	05413		St. s.	Hercules.....	110	59	111.4	22.8	10.6	1876	Camden, N. J.
26	05446		St. s.	Hercules.....	132	49	90.0	21.0	11.0	1878	San Francisco, Calif.
27	96151		St. p.	Hercules.....	500	600	200.6	37.6	12.1	1892	Bath, Me.
28	96111		St. w.	Hercules.....	560	293	160.3	31.0	8.6	1899	Portland, Oreg.
29	145218		St. s.	Hercules.....	93	63	92.3	21.0	8.8	1880	Philadelphia, Pa.
30	162813		St. s.	Hercules.....	233	161	102.5	32.0	8.8	1904	Bath, Me.
31	201801	KWLQ	St. s.	HERCULES.....□	109	81	131.0	26.1	15.5	1907	Camden, N. J.
32	212605	LDIC	St. s.	HERMIDA.....□	4, 911	2, 801	378.8	49.8	29.6	1905	Belfast, Ireland
33	219562		St. s.	HERMIDR.....□	291	161	140.3	20.2	10.0	1920	Long Island City, N. Y.
34	66398		St. w.	Herman.....	450	194	155.0	30.0	6.6	1898	Dutch Harbor, Alaska
35	220895	MCDW	St. s.	HERMAN FRASCH...□⊕	4, 421	2, 778	350.0	51.6	30.0	1920	Newburgh, N. Y.
36	207750		St. w.	Herman Hill.....	180	113	115.0	25.2	5.5	1910	Oshkosh, Wis.
37	95903	KDPV	St. s.	Herman Winter.....	2, 925	1, 768	271.8	41.6	19.2	1897	Philadelphia, Pa.
38	210372		St. w.	Hermann.....	35	35	89.0	19.6	2.4	1912	Hermann, Mo.
39	96111	KHPV	St. s.	Hermosa.....	483	331	139.0	28.0	11.5	1902	Wilmington, Calif.
40	219623	LVPJ	St. s.	HERON.....	411	208	139.4	25.2	14.2	1919	Savannah, Ga.
41	93193		St. s.	Hesperus.....	40	27	53.2	17.6	7.0	1901	Tottenville, N. Y.
42	268258		St. w.	Hibernia.....	90	90	120.0	24.0	4.0	1910	Puduch, Ky.
43	217170	LNPV	St. s.	HICKMAN.....+	4, 800	2, 075	377.0	52.0	20.8	1918	Shooters Island, N. Y.
44	217481	LPNW	St. s.	Hico.....□+	3, 281	2, 091	321.0	40.2	25.0	1918	Newark, N. J.
45	209933		St. s.	Higginson Manufacturing Co. No. 1.....	118	100	99.6	18.3	10.3	1901	Newburgh, N. Y.
46	210581	LVNP	St. s.	Hippo.....□⊕	4, 828	2, 988	380.8	53.1	27.0	1920	Tacoma, Wash.
47	96515		St. s.	Hilda.....	18	0	53.0	11.3	5.0	1901	San Francisco, Calif.
48	208234		St. s.	Hilda.....	29	14	42.0	11.0	6.0	1919	Mantowoc, Wis.
49	216680		St. w.	Hilda.....	85	51	88.4	19.4	4.6	1918	Dublin, Ga.
50	96105		St. s.	Hildegarde.....□	119	162	90.0	19.0	6.2	1868	Westerly, R. I.
51	139070		St. s.	Hildegarde.....	46	39	61.0	19.2	6.5	1876	Islip, N. Y.
52	209979		St. w.	Hillman.....	87	87	122.0	22.8	4.3	1912	Dravosburg, Pa.
53	211694	LQJQ	St. s.	Hillborough.....□+	328	223	100.3	30.5	11.8	1916	West New Brighton, N. Y.
54	11767		St. s.	Hilton.....	166	111	110.0	26.5	7.4	1867	East Saginaw, Mich.
55	208889	LCBH	St. s.	HILTON.....⊕	3, 102	2, 423	313.5	46.0	22.0	1911	Newport News, Va.
56	96578		St. s.	Hinkley.....	232	188	111.4	21.0	11.7	1901	Charlottesville, N. Y.
57	219953	LWKM	St. s.	HINCKLEY.....+	4, 755	2, 912	377.0	52.0	26.8	1920	Shooters Island, N. Y.
58	05771		St. s.	Hinton.....	90	45	85.3	19.0	9.4	1883	Philadelphia, Pa.
59	221599		St. s.	Hobart.....	199	135	95.4	25.4	13.0	1925	New York, N. Y.
60	219619	LVRP	St. s.	Hoboken.....	173	118	91.0	21.8	13.0	1920	West New Brighton, N. Y.
61	222638		St. s.	HOBOKEN.....	1, 292	870	210.6	43.2	18.1	1922	Elizabethport, N. J.
62	96539		St. s.	Hockomock.....	153	101	76.3	20.8	10.4	1901	Bath, Me.

1 Formerly st. s.
 a Astral.
 b S. O. Co. No. 1.
 c S. T. Co. No. 1.
 d Socony 1.
 e Vermont.
 f Formerly st. p.
 a Alexandria.

1 Formerly st. s. P. J. Nevius.
 1 Formerly st. s. G. Watson French.
 1 Formerly st. s. John R. Dnylls.
 1 Formerly British st. s. Herbert G. Wylle.
 1 Formerly st. s. Transit.

Line No.	Service	Crew	Indicated horse-power	Name of owner	Home port	Address of owner
1	Tow.	0	450	Vesta Coal Co. (Pa.)	Pittsburgh, Pa.	Third and Ross Streets.
2	Per.	5	650	City of New York	New York, N. Y.	Munlepa Building.
3	Frt.	4	75	Newark & New York Towboat Co. (N. J.)	Newark, N. J.	1 Passaic Street.
4	Frt.	25	1,800	Pittsburgh Steamship Co. (W. Va.)	Duluth, Minn.	Walvin Building.
5	Frt.	31	3,000	Union Sulphur Co. (N. J.)	New York, N. Y.	33 Rector Street.
6	Fsh.	5	75	Fred Gunderson	Milwaukee, Wis.	
7	Tow.	6	150	Danfel Roe Towing & Transportation Co. (N. J.)	New York, N. Y.	1 Broadway.
8	Frt.	33	1,000	Interlake S. S. Co. (Ohio)	Cleveland, Ohio	Union Trust Building.
9	Frt.	25	1,800	Pittsburgh Steamship Co. (W. Va.)	Duluth, Minn.	Walvin Building.
10	Tow.	12	700	California & Hawaiian Sugar Refining Corporation (Calif.)	San Francisco, Calif.	230 California Street.
11	Per.	6	840	Ferry Holding Corporation (Del.)	New York, N. Y.	60 West Street.
12	Per.	40	2,700	Florida East Coast Car Ferry Co. (S. Dak.)	do.	120 Broadway.
13	Tow.	5	160	Delaware River Towing Line (Del.)	Philadelphia, Pa.	503 Lincoln Building.
14	Frt.	25	1,300	Eastern Steamship Corporation (N. Y.)	Buffalo, N. Y.	Marine Trust Building.
15	Pas.	57	4,100	Mallory Steamship Co. (Me.)	New York, N. Y.	Pier 36, N. R.
16	Frt.	43	3,000	Nautilus Steamship Corporation (N. Y.)	do.	26 Beaver Street.
17	Fsh.	32	200	United Oil & Fertilizer Corporation (Va.)	Cape Charles, Va.	Chincoteague, Va.
18	Fsh.	6	90	Cisco Fish Co. (Ohio)	Cleveland, Ohio	1201 W. Elyonh Street.
19	Tow.	4	200	Hudson Towboat Co. (N. J.)	New York, N. Y.	Hoboken, N. J.
20	Frt.	31	1,700	Donner S. S. Co. (Ohio)	Cleveland, Ohio	Leader Building.
21	Tnk.	31	1,800	Pan American Petroleum & Transport Co. (Del.)	Los Angeles, Calif.	714 West Tenth Street.
22	Tnk.	32	2,800	Atlantic Refining Co. (Pa.)	Philadelphia, Pa.	3144 Passyunk Avenue.
23	Fsh.	32	750	John A. Hayes	New London, Conn.	487 Williams Street.
24	Frt.	7	125	Fredrick H. Pontin	New York, N. Y.	90 West Street.
25	Tow.	8	350	Cornell Steamboat Co. (N. Y.)	Albany, N. Y.	Kingston, N. Y.
26	Whl.	10	500	California Sea Products Co. (Calif.)	San Francisco, Calif.	332 Pine Street.
27	Per.	6	615	Malne Central R. R. Co. (Me.)	Portland, Me.	Union Station.
28	Pas.	13	700	Slaver Transportation Co. (Oreg.)	Portland, Oreg.	150 Davis Street.
29	Tow.	4	350	Ell Walls	Philadelphia, Pa.	5220 Walnut Street.
30	Frt.	8	400	Atlantic Coast Sand Co. (N. Y.)	New York, N. Y.	59 Pearl Street.
31	Tow.	15	500	Western Pacific R. R. Co. (Calif.)	San Francisco, Calif.	216 Montgomery Street.
32	Pas.	02	3,550	United Fruit Steamship Corporation (Del.)	New York, N. Y.	17 Battery Place.
33	Frt.	3	400	New York Canal & Great Lakes Corporation (Del.)	do.	67 Wall Street.
34	Pas.	28	450	American Yukon Navigation Co. (W. Va.)	St. Michael, Alaska	
35	Frt.	35	3,000	Union Sulphur Co. (N. J.)	New York, N. Y.	33 Rector Street.
36	Frt.	0	80	Cook & Brown Lino Co. (Wis.)	Milwaukee, Wis.	Oshkosh, Wis.
37	Frt.	41	2,000	Eastern Steamship Lines (Me.)	Portsmouth, N. H.	Ellot, Me.
38	Pas.	0	40	Hermann Ferry & Packet Co. (Mo.)	St. Louis, Mo.	Hermann, Mo.
39	Pas.	3	325	Wilmington Transportation Co. (Calif.)	Los Angeles, Calif.	Wilmington, Calif.
40	Uod.	21	500	Portland Trawling Co. (Me.)	Rockland, Me.	431 Main Street.
41	Tow.	5	250	Gowanus Towing Co. (N. Y.)	New York, N. Y.	Foot Smith Street (D).
42	Tow.	0	200	Walter G. Hougland	Pittsburgh, Pa.	Nashville Pike, Bowling Green, Ky.
43	Frt.	85	2,400	United States Shipping Board	New York, N. Y.	46 Broadway.
44	Frt.	40	1,500	do.	Newark, N. J.	Keurny, N. J.
45	Frt.	4	250	Mary Horkay	New York, N. Y.	Montclair, N. J.
46	Frt.	42	2,500	United States Shipping Board	Taconia, Wash.	
47	Fsh.	2	80	Alaska Packers Association (Calif.)	San Francisco, Calif.	111 California Street.
48	Fsh.	3	15	Hector Stebbins	Grand Haven, Mich.	Northport, Mich.
49	Frt.	7	50	Hilda Navigation Co. (Ga.)	Brunswick, Ga.	Macon, Ga.
50	Pas.	8	200	W. H. Mintz	Savannah, Ga.	Isle of Hope, Ga.
51	Frt.	3	75	Westport-Vergennes Ferry Co. (N. Y.)	Rouses Point, N. Y.	Westport, N. Y.
52	Tow.	10	331	Hillman Transportation Co. (Pa.)	Pittsburgh, Pa.	First Nat'l Bank Building.
53	Frt.	10	350	United States Gypsum Transportation Co. (N. Y.)	New York, N. Y.	17 State Street.
54	Frt.	11	190	Nicholson Translt Co. (Del.)	Detroit, Mich.	600 Union Trust Building.
55	Frt.	33	1,200	A. H. Hull Steamship Co. (N. J.)	New York, N. Y.	40 West Street.
56	Frt.	0	150	A. R. Huckleley	Oswego, N. Y.	40 East Mohawk Street.
57	Frt.	50	2,400	United States Shipping Board	New York, N. Y.	45 Broadway.
58	Tow.	7	170	Palmetto Boat Co.	Charleston, S. C.	100 Concord Street.
59	Tow.	7	850	Lalhigh Valley R. R. Co. (N. J.)	New York, N. Y.	133 Liberty Street.
60	Tow.	7	900	Delaware & Western R. R. Co. (Pa.)	do.	90 West Street.
61	Per.	7	1,000	Delaware, Lackawanna & Western R. R. Co. (Pa.)	do.	Do.
62	Per.	3	200	State of Maine	Bath, Me.	Augusta, Mo.

a Formerly st. s.
 b Fred'k Leunig.
 c Formerly st. s.
 d U. S. N. Hercules.
 e Formerly British st. s. Heredia.

f Formerly st. s. Margaret.
 g Formerly st. s. Nimble.
 h Formerly st. w. Sam Barnum.
 i Formerly st. s. Highflyer.

Line No.	Official No.	Signal letters	Rtg	Name of vessel	Tonnage		Dimensions			When built	Where built
					Gross	Net	Length	Breadth	Depth		
1	218991	LTDB	St. s.	HOG ISLAND.....□+⊙	4,969	3,037	390.0	54.2	27.6	1919	Hog Island, Pa.....
2	13175		St. s.	Holbrook.....	79	45	78.0	18.3	8.0	1864	Philadelphia, Pa.....
3	206945		St. s.	HOLLIS M.....	48	33	61.0	16.0	8.0	1909	Lorain, Ohio.....
4	220527	MBJD	St. s.	HOLLYWOOD.....□+⊙	5,615	3,610	410.5	51.3	27.2	1920	Los Angeles, Calif.....
5	96142	KLCH	St. s.	Homer.....□⊙	501	331	146.0	33.8	17.0	1891	Handon, Oreg.....
6	96268		St. s.	HOMER.....	68	34	74.5	15.3	7.0	1894	Newburgh, N. Y.....
7	95920		St. s.	Homer Ramsdell.....	1,181	822	225.0	32.5	11.8	1887	do.....
8	212759		St. w.	Homer Smith.....	721	332	235.0	40.0	5.9	1914	Joffersonville, Ind.....
9	216697		St. w.	Homer C. Wright.....	72	72	80.8	18.5	3.4	1920	Tusumbia, Mo.....
10	215159		St. s.	HOMER D. WILLIAMS.....	7,742	0,029	580.0	60.0	32.0	1917	Lorain, Ohio.....
11	218994		St. w.	HOMESTEAD.....	294	210	151.1	29.3	5.2	1919	Phitsburgh, Pa.....
12	96660	KSPG	St. s.	HONEYBROOK.....	373	253	126.2	20.0	15.2	1902	Philadelphia, Pa.....
13	220237	LWSP	St. s.	HONNEDAGA.....□+	6,216	3,805	402.6	53.2	32.0	1920	Groton, Conn.....
14	96495		St. s.	Honor.....	66	45	85.4	16.6	4.3	1900	Perth Amboy, N. J.....
15	203052		St. s.	HOPATCONG.....	1,079	733	206.1	39.0	14.8	1906	Wilmington, Del.....
16	220804	MBVG	St. s.	HOPATCONG.....□+	6,216	3,805	402.6	53.2	32.0	1920	Groton, Conn.....
17	201055		St. s.	Hopewell.....	99	67	85.6	20.6	9.7	1904	Athens, N. Y.....
18	203508	KVPM	St. s.	Hogulam.....□	644	440	174.0	38.2	13.3	1906	Fairhaven, Calif.....
19	219796	LWCS	St. s.	HORACE LUCKENBACH.....□+⊙	6,475	4,008	445.0	58.0	32.0	1919	Machida Fachlbaum, Japan.....
20	215122		St. s.	HORACE S. WILKINSON.....	8,338	0,829	588.3	60.0	27.0	1917	Toledo, Ohio.....
21	215312	LHMT	St. s.	Horace X. Baxter.....□⊙	1,293	700	214.0	42.0	17.0	1917	North Bend, Oreg.....
22	222035		St. s.	Hought's Neck.....	31	21	56.6	12.0	6.4	1905	Camden, N. J.....
23	220490	MBHC	St. s.	HOUSTON.....□+	3,545	2,179	324.0	48.2	25.0	1920	Mobile, Ala.....
24	95631		St. s.	Howard.....	43	21	64.8	17.4	7.0	1881	Philadelphia, Pa.....
25	96308	KMIN	St. s.	HOWARD.....⊙	3,581	2,278	310.5	42.0	16.0	1895	Wilmington, Del.....
26	212307		St. s.	Howard Jones.....	35	22	61.2	16.6	7.2	1914	Erie, Pa.....
27	210880		St. s.	Howard C. Moore.....	158	105	88.2	25.5	11.2	1913	Tottenville, N. Y.....
28	96524		St. s.	HOWARD L. SHAW.....	4,241	3,094	435.5	51.5	23.5	1900	Wyandotte, Mich.....
29	212353		St. s.	HOWARD M. HANNA, Jr.....	6,204	4,689	504.0	64.0	30.0	1914	Cleveland, Ohio.....
30	224629		St. p.	HOWARD W. JACKSON.....	379	238	126.0	25.1	10.3	1925	Baltimore, Md.....
31	95348		St. s.	Howell.....	73	49	70.0	20.1	7.9	1873	Philadelphia, Pa.....
32	212693	LDQF	St. s.	HOWELL HALL.....⊙	5,096	3,131	400.8	51.5	27.0	1919	Port Glasgow, Scotland.....
33	216221	LRKM	St. s.	HOXRAR.....□+⊙	0,958	4,320	434.8	56.2	31.8	1910	Sparrows Point, Md.....
34	217616	LQBF	St. s.	HOXIE.....□+⊙	4,023	2,838	376.4	52.3	27.0	1918	do.....
35	213536		St. s.	Hudson.....	130	88	81.0	23.4	10.7	1915	Tottenville, N. Y.....
36	120590		St. s.	Hugh Bond.....	18	12	48.2	13.0	6.7	1884	Brooklyn, N. Y.....
37	203906		St. s.	HUGH KENNEDY.....	7,064	5,500	532.0	56.0	31.0	1907	Lorain, Ohio.....
38	80135		St. s.	HUGH C. BARRETT.....	46	31	57.5	17.0	8.1	1874	Philadelphia, Pa.....
39	202783	KVFG	St. s.	HUGH L. BOND, Jr.....	212	144	112.0	23.1	11.2	1906	Baltimore, Md.....
40	218570	LSCM	St. s.	HUGOTON.....□+⊙	0,943	4,267	434.8	56.2	31.7	1910	Sparrows Point, Md.....
41	218771	LSMT	St. s.	HUQUENOT.....□+⊙	0,964	4,282	434.8	56.0	31.7	1910	do.....
42	218074	LRDV	St. s.	HULVER.....	418	190	142.0	27.5	14.6	1919	Superior, Wis.....
43	218071	LRDQ	St. s.	HUMACONNA.....□⊙	418	190	142.0	27.5	14.0	1919	do.....
44	81644		St. s.	HUMNOLDT.....	167	85	99.6	22.7	12.6	1899	San Francisco, Calif.....
45	96354	KMWP	St. s.	Humloldt.....□⊙	1,075	698	213.1	31.0	15.7	1896	Fairhaven, Calif.....
46	218072	LRDS	St. s.	HUMNICK.....⊙	418	190	142.0	27.5	14.0	1919	Superior, Wis.....
47	207577		St. w.	Hunter.....	63	45	92.0	19.0	3.8	1910	Vicksburg, Miss.....
48	208067		St. s.	Huntington.....	85	58	66.4	21.0	9.3	1910	Tottenville, N. Y.....
49	200567		St. w.	Huntsville.....	129	129	138.5	26.2	3.6	1903	Guntersville, Ala.....
50	96660		St. s.	HURLBUT W. SMITH.....	4,662	3,415	414.0	50.0	28.0	1903	Lorain, Ohio.....
51	96658	KSDT	St. s.	HURON.....	3,318	2,590	291.2	43.1	20.6	1902	Philadelphia, Pa.....
52	212080		St. s.	HURON.....	4,810	3,051	415.0	56.0	27.5	1914	Ecorse, Afieh.....
53	213668		St. s.	HURON.....	64	32	68.7	17.0	11.0	1915	Cleveland, Ohio.....
54	96140		St. s.	Hustler.....	192	110	99.0	30.7	9.5	1891	Athens, N. Y.....
55	200642		St. s.	Hustler.....	121	70	97.1	23.3	10.9	1901	Kennelbunk Port, Me.....
56	205178		St. w.	Hustler.....	96	73	104.5	23.5	4.7	1908	Portland, Oreg.....
57	224686		St. w.	Hustler.....	70	51	92.8	18.9	3.0	1925	Shreveport, La.....
58	219741	LVWK	St. s.	HUTCHINSON.....□+	3,545	2,179	324.0	46.2	25.0	1920	Mobile, Ala.....

1 Formerly st. s. John Fuller.
 2 Formerly st. s. Hessto.
 3 Formerly st. s. Callahan.

4 Formerly st. s. a Geo. H. Allen, Jr.
 b Thomas F. Timmins.
 c Hansa.

Line No.	Service	Crew	Indicated horse-power	Name of owner	Home port	Address of owner
1	Frt.	33	2,500	Export Steamship Corporation (N. Y.)	New York, N. Y.	25 Broadway.
2	Tow.	5	110	Holbrook Co. (N. J.)	do.	Care W. E. Hedger & Co., 25 Broadway.
3	Fsh.	5	55	Booth Fisheries Co. (Del.)	Chicago, Ill.	205 North Michigan Avenue.
4	Frt.	33	2,800	Pacific Argentine Brazil Line (Del.)	San Francisco, Calif.	215 Market Street.
5	Frt.	20	250	Merritt-Chapman & Scott Corporation (Calif.)	Los Angeles, Calif.	720 Wilmington and San Pedro Road, San Pedro, Calif.
6	Tow.	7	150	Wilson Cypress Co. (Fla.)	Jacksonville, Fla.	Palatka, Fla.
7	Pas.	49	1,200	Central-Hudson Steamboat Co. (N. Y.)	New York, N. Y.	Newburgh, N. Y.
8	Pas.	40	1,500	Security Steamboat Co. (W. Va.)	Pittsburgh, Pa.	Point Pleasant, W. Va.
9	Pas.	6	50	New St. Louis and Calhoun Packet Corpora- tion (Mo.)	St. Louis, Mo.	Foot Olive Street.
10	Frt.	32	200	Pittsburgh Steamship Co. (W. Va.)	Duluth, Minn.	Wolvin Building.
11	Tow.	15	750	Carnegie Steel Co. (N. J.)	Pittsburgh, Pa.	Carnegie Building.
12	Tow.	16	500	Lehigh & Wilkes-Barre Coal Co. (Pa.)	New York, N. Y.	143 Liberty Street.
13	Frt.	68	2,800	United States Shipping Board	New London, Conn.	
14	Pas.	5	132	Frank C. McMahon	Bridgeport, Conn.	Stamford, Conn.
15	Fer.	7	1,200	Hoboken Ferry Co. (N. J.)	New York, N. Y.	90 West Street.
16	Frt.	44	2,800	United States Shipping Board	New London, Conn.	Groton, Conn.
17	Tow.	8	344	Eastern Transportation Co. (Del.)	Wilmington, Del.	Ford Building.
18	Frt.	20	400	Nelson Andrews	San Francisco, Calif.	163 Stewart Street.
19	Frt.	43	3,600	Luckenbach Steamship Co. (Del.)	New York, N. Y.	44 Whitehall Street.
20	Frt.	30	2,000	Great Lakes Steamship Co. (Del.)	Oswego, N. Y.	Keith Building, Syracuse, N. Y.
21	Frt.	26	850	Horace X. Baxter Steamship Co. (Calif.)	San Francisco, Calif.	485 California Street.
22	Pas.	3	125	Henry Champlon	Boston, Mass.	650 Huntington Avenue.
23	Frt.	40	1,600	United States Shipping Board	Mobile, Ala.	Customhouse.
24	Tow.	5	150	Harry Williams	New York, N. Y.	Hoboken, N. J.
25	Frt.	47	2,500	Merchants & Miners Transportation Co. (Md.)	Baltimore, Md.	112 South Gay Street.
26	Fsh.	4	80	Union Fish Co. (Ohio)	Erie, Pa.	Foot-State Street.
27	Pas.	7	550	John F. Moore Co. (N. Y.)	New York, N. Y.	17 State Street.
28	Frt.	29	1,150	Pittsburgh Steamship Co. (W. Va.)	Duluth, Minn.	Wolvin Building.
29	Frt.	31	1,760	Columbia S. S. Co. (Ohio)	Cleveland, Ohio.	1202-1204 Hanna Building.
30	Fer.	12	350	Mayor and City Council of Baltimore City (Md.)	Baltimore, Md.	City Hall.
31	Tow.	8	300	J. S. Packard Dredging Co. (N. J.)	Providence, R. I.	1001 Turks Head Building.
32	Frt.	44	2,300	United States Steel Products Co. (N. J.)	New York, N. Y.	300 Church Street.
33	Tnk.	33	2,600	Malston Co. (Del.)	Wilmington, Del.	Dover, Del.
34	Frt.	49	2,600	United States Shipping Board	Baltimore, Md.	22 Light Street.
35	Tow.	7	300	Hudson Tow Boat Co. (N. J.)	New York, N. Y.	Hoboken, N. J.
36	Tow.	3	80	Gowanus Towing Co. (N. Y.)	do.	Foot Smith Street (B).
37	Frt.	24	1,760	American Steamship Co. (N. Y.)	Huffalo, N. Y.	Marine Trust Building.
38	Tow.	4	175	New York Marine Co. (N. J.)	New York, N. Y.	17 Battery Place.
39	Frt.	11	600	Baltimore & Ohio I. R. Co. (Md.)	Baltimore, Md.	Baltimore and Charles Streets.
40	Tnk.	33	2,600	Malston Co. (Del.)	Wilmington, Del.	Dover, Del.
41	Tnk.	34	2,600	Huganant S. S. Corporation (Del.)	do.	7 West Tenth Street.
42	Tow.	22	800	Mobile Towing & Wrecking Co. (Ala.)	Mobile, Ala.	Foot Dauphin Street.
43	Tow.	15	1,250	Merrill & Ring Lumber Co. (Wash.)	Seattle, Wash.	White Building.
44	Tow.	7	800	Humboldt Stevedore Co. (Nov.)	Eureka, Calif.	121 F. Street.
45	Pas.	36	1,400	Albert E. Gillespie	San Francisco, Calif.	Pier 17.
46	Tow.	21	850	Ford Motor Co. (Del.)	Detroit, Mich.	Highland Park, Mich.
47	Tow.	12	80	Mississippi, Yazoo & Sunflower River Trans- portation Co. (Miss.)	Baton Rouge, La.	Vicksburg, Miss.
48	Tow.	5	150	Red Star Towing & Transportation Co. (W. Va.)	New York, N. Y.	17 Battery Place.
49	Pas.	18	420	Nashville, Chattanooga & St. Louis Ry. (Tenn.)	Nashville, Tenn.	830 Broad Street.
50	Frt.	23	1,500	Great Lakes Steamship Co. (Del.)	Oswego, N. Y.	Keith Building, Syracuse, N. Y.
51	Pas.	60	5,000	Clyde Steamship Co. (Me.)	New York, N. Y.	Pier 36, N. R.
52	Frt.	23	1,800	Wyandotte Transportation Co. (Mich.)	Detroit, Mich.	1622 Ford Building.
53	Tow.	1	500	Great Lakes Towing Co. (N. J.)	Duluth, Minn.	N. P. Dock.
54	Frt.	6	250	Metropolitan Securities Corporation (Del.)	New York, N. Y.	17 Battery Place.
55	Tow.	13	400	Wm. J. Donaldson	Philadelphia, Pa.	Beach and Palmer Streets.
56	Tow.	6	175	Nickum & Kelly Sand & Gravel Co. (Oreg.)	Portland, Oreg.	115 East Water Street.
57	Mse.	6	75	List & Weatherly Construction Co. (Mo.)	Kansas City, Mo.	416 Railway Exchange Build- ing.
58	Frt.	32	1,600	United States Shipping Board	Mobile, Ala.	Customhouse.

¹ Formerly st. s. Eastern Trader.

⁶ Formerly U. S. Q. M. C. Capt. B. M. Harts.

⁷ Formerly st. s. ^a Howard.

⁸ Formerly st. s. ^b N. S. Briggs.

⁹ Formerly British st. s. Howick Hall.

¹ Formerly st. s. Forward.

¹⁰ Formerly st. s. Wm. C. Nicol.

¹¹ Formerly st. s. Wallula.

¹² Formerly st. s. ^a Portsmouth.

¹³ Formerly st. s. ^b U. S.-E. F. C.-A. I. S. C. No. 3.

Steam Vessels

Line No.	Official No.	Signal letters	Rtg	Name of vessel	Tonnage		Where built			When built	Where built
					Gross	Net	Length	Breadth	Depth		
1	06503	KPVW	St. s.	HYADES..... □+⊕	3,817	2,668	331.5	47.0	25.0	1900	Sparrows Point, Md.
2	206091	KWVP	St. s.	HYAK.....	207	141	132.3	20.8	6.6	1909	Portland, Oreg.
3	220435	MBFN	St. s.	HYBERT..... □+⊕	6,501	4,010	395.3	55.1	31.4	1920	Wilmington, N. C.
4	211524		St. s.	HYDRO.....	1,282	872	172.0	40.0	19.0	1913	Manitowoc, Wis.
5	220513	MBIN	St. s.	I. C. WHITE..... □+⊕	7,013	4,304	429.3	59.2	33.2	1920	Chester, Pa.
6	202855		St. s.	I. E. Brown.....	133	105	72.3	22.2	8.0	1906	Totenville, N. Y.
7	220918		St. s.	I. H. Larsen.....	64	43	55.6	16.6	6.3	1920	Menominee, Mich.
8	210487	LVJB	St. s.	I. J. Merritt..... ⊕	794	396	163.6	35.0	18.3	1919	Totenville, N. Y.
9	100597		St. s.	I. Watson Stephenson..... ⊕	639	601	172.0	35.0	11.0	1895	West Bay City, Mich.
10	209407		St. s.	Ibsen.....	13	9	35.0	10.0	5.2	1911	Charlevoix, Mich.
11	130904		St. s.	Ico King.....	80	40	86.0	18.0	8.1	1901	Portland, Oreg.
12	210290	LKJH	St. s.	Ice King..... ⊕	4,715	2,848	377.0	52.0	20.8	1918	Shooters Island, N. Y.
13	219153	LTMD	St. s.	ICELAND..... □+⊕	5,460	3,365	409.7	54.2	30.4	1919	Chester, Pa.
14	218804	LSPF	St. s.	ICONIUM..... □+⊕	6,032	3,517	402.2	53.1	32.0	1919	Seattle, Wash.
15	100070		St. s.	Ida.....	30	20	59.4	14.8	5.1	1873	Berkeley, Va.
16	100281		St. p.	Ida.....	705	693	190.0	54.6	9.8	1881	Wilmington, Del.
17	100152		St. s.	Ida W.....	61	26	64.0	16.5	7.8	1899	San Francisco, Calif.
18	100353		St. s.	Ida Patton.....	26	13	74.8	13.8	4.0	1891	Dubuque, Iowa.
19	100755		St. s.	Ida M. Chase.....	38	20	51.7	15.5	7.6	1901	East Boston, Mass.
20	211027	LGPH	St. s.	Idaho..... □	994	593	205.0	41.4	14.8	1910	Aberdeen, Wash.
21	100381		St. s.	Ideal.....	40	32	60.5	12.9	5.4	1885	Buffalo, N. Y.
22	202732		St. s.	Ideal.....	149	101	86.6	24.8	10.9	1906	Totenville, N. Y.
23	223514		St. s.	Ideal..... □	147	100	83.9	24.0	9.9	1921	do.
24	224520		St. s.	IDEAL.....	31	21	62.8	14.2	6.7	1925	Buffalo, N. Y.
25	209222		St. w.	Idler.....	98	62	61.0	10.8	3.7	1911	Fairbanks, Alaska
26	212813		St. w.	IDLEWILD.....	260	260	157.5	46.0	6.0	1914	Pittsburgh, Pa.
27	100612		St. s.	Iduna.....	21	11	53.3	12.0	5.5	1899	South Boston, Mass.
28	100680		St. s.	ILLINOIS..... ⊕	2,427	1,463	225.0	40.0	21.7	1899	Chicago, Ill.
29	100716		St. w.	Illinois.....	168	168	139.0	26.0	4.8	1901	Quincy, Ill.
30	200903		St. s.	ILLINOIS.....	287	34	107.0	24.2	13.0	1898	Chicago, Ill.
31	212512		St. s.	ILLINOIS.....	90	51	71.0	20.0	12.5	1914	Cleveland, Ohio.
32	219931	LWJM	St. s.	ILLINOIS..... ⊕	5,463	3,362	410.0	54.4	27.2	1920	Los Angeles, Calif.
33	221400	MCVW	St. s.	ILLINOIS..... ⊕⊕	6,688	4,142	416.8	56.1	32.7	1921	Bath, Mo.
34	221931		St. w.	ILLINOIS.....	1,411	1,158	230.0	58.0	8.0	1921	Stillwater, Minn.
35	100586		St. s.	Ilybius.....	12	6	40.1	11.4	4.0	1894	Iraintree, Mass.
36	218859	LSRD	St. s.	IMLAY..... □+⊕	7,095	4,352	425.8	57.0	31.2	1919	Oakland, Calif.
37	207168		St. s.	Imperial.....	35	24	54.6	15.6	5.4	1916	Milwaukee, Wis.
38	100231		St. s.	Inca.....	103	51	92.6	20.0	6.5	1879	Philadelphia, Pa.
39	213730	LFQH	St. s.	INCA.....	1,414	918	246.0	38.4	16.5	1916	Ecorse, Mich.
40	217617		St. s.	Inca.....	61	44	73.4	19.4	8.1	1919	Greenwich Piers, N. J.
41	217172	LNPV	St. s.	INDEPENDENCE..... □+⊕	7,597	4,753	440.0	56.0	35.2	1918	Alameda, Calif.
42	220417	MBFW	St. s.	INDEPENDENCE HALL..... □+⊕	5,050	3,070	390.0	54.2	27.8	1920	Hog Island, Pa.
43	100683		St. s.	Independent.....	49	30	67.9	17.5	6.0	1899	Everett, Wash.
44	100713		St. w.	Independent.....	176	111	132.0	25.0	4.0	1900	Brownsville, Pa.
45	100739		St. s.	INDEPENDENT.....	164	112	96.2	54.4	12.5	1901	Port Richmond, N. Y.
46	100008		St. s.	India.....	1,240	932	210.0	32.6	14.0	1871	Buffalo, N. Y.
47	221086	MCLT	St. s.	INDIA ARROW..... □+⊕	8,327	5,176	468.3	62.7	32.0	1921	Quincy, Mass.
48	77288		St. s.	INDIAN.....	72	49	72.0	17.0	8.1	1897	Philadelphia, Pa.
49	212720		St. s.	Indian.....	23	16	40.1	12.0	5.2	1914	Manitowoc, Wis.
50	130126		St. p.	Indian Head.....	398	218	160.6	28.2	8.8	1878	Chelsea, Mass.
51	100471		St. s.	Indiana..... ⊕	1,979	1,562	223.0	35.4	14.3	1890	Manitowoc, Wis.
52	208915		St. s.	INDIANA.....	98	36	74.9	20.0	11.0	1911	Cleveland, Ohio.
53	223104		St. w.	Indiana.....	131	131	107.7	24.8	4.0	1923	Paducah, Ky.
54	200920	KVJJ	St. s.	INDIANAPOLIS..... □	765	620	180.0	32.0	18.6	1904	Toledo, Ohio.
55	217165	LNPQ	St. s.	INDIANAPOLIS..... ⊕	8,131	6,121	439.6	60.2	33.7	1918	Gloucester City, N. J.
56	202323		St. s.	INDUSTRY.....	203	139	92.6	30.0	12.0	1905	Buffalo, N. Y.
57	210886		St. s.	Industry.....	143	301	120.8	32.0	8.9	1912	Totenville, N. Y.
58	217212	LNTV	St. s.	INGOLD..... □+⊕	3,257	2,053	321.0	46.2	25.0	1918	Newark, N. J.
59	100589	LGDH	St. s.	INLAND.....	1,888	1,098	218.0	42.0	21.5	1894	Cleveland, Ohio.
60	227112		St. w.	Inland.....	257	257	134.7	28.0	5.0	1927	Paducah, Ky.
61	218660	LSHM	St. s.	INSOKO..... □+⊕	6,093	3,757	395.5	55.0	31.4	1919	Kearny, N. J.
62	218137	LRHC	St. s.	INTAN..... □+⊕	5,490	3,374	400.7	54.2	30.4	1910	Harriman, Pa.
63	217302	LPHW	St. s.	INTEGRITY.....	192	40	95.5	24.2	13.0	1918	Green Bay, Wis.
64	214517		St. s.	INTERLAKE.....	11	7	46.0	11.0	3.3	1910	Buffalo, N. Y.
65	100162	KGTW	St. s.	International.....	460	200	130.0	26.0	15.2	1890	Philadelphia, Pa.
66	100719		St. s.	International.....	690	401	111.4	31.2	16.1	1901	West Haven, Conn.
67	161718		St. s.	International.....	55	27	71.7	17.8	8.3	1893	Baltimore, Md.

1 Formerly st. s. North King.
 2 Formerly st. s. Passaic.
 3 Formerly st. s. Las Vegas.

4 Formerly st. s. John I. Brady.
 5 Formerly st. s. Nahanto.
 6 General Lincoln.

Line No.	Service	Crew	Indicated horse-power	Name of owner	Home port	Address of owner
1	Fsh.	39	1,500	Red Salmon Canning Co. (Calif.)	San Francisco, Calif.	2 Pine Street.
2	Pns.	12	750	Kitsap County Transportation Co. (Wash.)	Seattle, Wash.	Pier 3.
3	Frt.	33	2,800	United States Shipping Board	Wilmington, N. C.	
4	Frt.	21	500	Kelley Island Lime & Transport Co. (Ohio)	Sandusky, Ohio	Kelley Island, Ohio.
5	Tnk.	41	2,700	Pan American Petroleum & Transport Co. (Del.)	Los Angeles, Calif.	714 West Tenth Street.
6	Oys.	6	50	Frederick F. Brown	New Haven, Conn.	494 Quinpiplao Avenue.
7	Fsh.	6	130	John Degonhardt	Milwaukee, Wis.	Shohoygan, Wis.
8	Wrk.	20	1,000	Merritt-Chapman & Scott Corporation (Del.)	New York, N. Y.	17 Battery Place.
9	Fsh.	15	500	Saginaw Bay Transportation Co. (Ohio)	Cleveland, Ohio	1918 Carter Road.
10	Fsh.	3	28	John S. Greilick	Grand Haven, Mich.	Traverse City, Mich.
11	Fsh.	9	230	Alaska-Portland Packers Association (Oreg.)	Portland, Oreg.	1105 Yeon Building.
12	Ret.	50	2,500	United States Shipping Board	New York, N. Y.	45 Broadway.
13	Frt.	44	3,000	do.	Philadelphia, Pa.	Bourse Building.
14	Frt.	48	2,500	do.	Seattle, Wash.	841 Railroad Avenue, South.
15	Tow.	6	75	Camp Manufacturing Co. (Va.)	Norfolk, Va.	Franklin, Va.
16	Pns.	20	400	Saugerties & New York Steamboat Co. (N. Y.)	Albany, N. Y.	Saugerties, N. Y.
17	Tow.	5	225	Knappeton Towboat Co. (Wash.)	Astoria, Oreg.	Knappeton, Wash.
18	Tow.	7	300	West Kentucky Coal Co.	Memphis, Tenn.	Foot Butler Street.
19	Tow.	2	90	Doane Towboat Co. (Mass.)	Boston, Mass.	71 Long Wharf.
20	Frt.	25	600	Henry Wilson	San Francisco, Calif.	110 Market Street.
21	Tow.	3	50	International Lumber Co. (Minn.)	Duluth, Minn.	International Falls, Minn.
22	Tow.	6	550	Newport News Shipbuilding & Dry Dock Co. (Va.)	Newport News, Va.	
23	Tow.	7	500	Arthur Ackerman	New York, N. Y.	80 South Street.
24	Fsh.	4	60	Union Fish Co. (Ohio)	Erie, Pa.	Foot State Street.
25	Pns.	2	60	F. G. Noyes	Seward, Alaska	Fairbanks, Alaska.
26	Pns.	12	400	New St. Louis & Calhoun Packet Corporation (Mo.)	St. Louis, Mo.	Foot Olive Street.
27	Fer.	2	60	Trustees of Nantson Island	Boston, Mass.	614 Sears Building.
28	Pns.	35	1,350	Goodrich Transit Co. (Del.)	Duluth, Minn.	Wrenshull, Minn.
29	Tow.	13	300	New St. Louis & Calhoun Packet Co. (Mo.)	St. Louis, Mo.	Foot Olive Street.
30	Frt.	10	800	City of Chicago (Ill.)	Chicago, Ill.	City Hall.
31	Tow.	4	750	Great Lakes Towing Co. (N. J.)	Duluth, Minn.	N. P. Dock.
32	Frt.	38	3,500	Status S. S. Co. (Nev.)	Portland, Oreg.	Porter Building.
33	Tnk.	35	3,000	Texas Co. (Del.)	Wilmington, Del.	7 West Tenth Street.
34	Tow.	30	2,000	War Department, Engineer Corps.	St. Louis, Mo.	Customhouse.
35	Pns.	2	35	Thomas M. O'Brien	Boston, Mass.	172 Bunker Hill Street.
36	Tnk.	33	2,400	Malston Co. (Del.)	Wilmington, Del.	Dover, Del.
37	Tow.	5	90	Construction Materials Co. (Ind.)	Chicago, Ill.	228 North La Salle Street.
38	Tow.	7	500	South Atlantic Towing Co. (Ga.)	Brunswick, Ga.	Hay Street.
39	Frt.	27	1,000	Clyde Steamship Co. (Mo.)	New York, N. Y.	Pier 30, North River.
40	Tow.	8	250	Charles E. Davis, Jr.	Philadelphia, Pa.	402 Bourse Building.
41	Frt.	09	3,000	United States Shipping Board	San Francisco, Calif.	369 Pine Street.
42	Frt.	44	2,500	do.	Philadelphia, Pa.	Bourse Building.
43	Tow.	5	290	Harbor Dredging Co. (Wash.)	Seattle, Wash.	Aberdeen, Md.
44	Drg.	9	140	Iron City Sand & Gravel Co. (Pa.)	Pittsburgh, Pa.	1100 Bessomer Building.
45	Tow.	8	850	New Orleans Coal & Hlssco Towboat Co. (Del.)	New Orleans, La.	United Fruit Building.
46	Frt.	21	600	Charles F. Mann	Port Huron, Mich.	Marine City, Mich.
47	Tnk.	43	3,200	Standard Transportation Co. (Del.)	New York, N. Y.	26 Broadway.
48	Tow.	6	150	Tugboat Indian Co. (Del.)	Philadelphia, Pa.	111 Walnut Street.
49	Fsh.	4	20	George H. Smeckal	Grand Haven, Mich.	Muskegon, Mich.
50	Pns.	20	750	Patrick Gannon	Baltimore, Md.	530 North Washington Street.
51	Frt.	01	1,000	Goodrich Transit Co. (Del.)	Duluth, Minn.	
52	Tow.	8	400	Great Lakes Towing Co. (N. J.)	Cleveland, Ohio	1060 Union Trust Building.
53	Tow.	7	200	Indiana Towing Co. (Ind.)	Evansville, Ind.	Citizens Bank Building.
54	Pns.	28	1,400	Puget Sound Navigation Co. (Nev.)	Seattle, Wash.	32 Colman Dock.
55	Frt.	60	3,000	United States Shipping Board	Philadelphia, Pa.	Bourse Building.
56	Frt.	7	100	Merchants Lighterage Co. (Ill.)	Chicago, Ill.	210 East North Water Street.
57	Frt.	8	450	New York & New Jersey Steamboat Co. (N. J.)	Peith Amboy, N. J.	Pier 32, East River.
58	Frt.	37	1,500	United States Shipping Board	Newark, N. J.	Kearny, N. J.
59	Frt.	21	1,450	Iroquois Steamship Corporation (N. Y.)	Buffalo, N. Y.	Chamber of Commerce Building.
60	Tow.	10	500	Inland Waterways Co. (Del.)	Louisville, Ky.	122 South Fifth Street.
61	Frt.	42	2,500	United States Shipping Board	Newark, N. J.	Kearny, N. J.
62	Frt.	45	3,000	do.	Philadelphia, Pa.	Bourse Building.
63	Tow.	10	450	Havemeyers & Elder (N. Y.)	New York, N. Y.	25 Broadway.
64	Frt.	1	45	Interlake Steamship Co. (Ohio)	Cleveland, Ohio	Union Trust Building.
65	Tow.	21	725	Reading Co. (Pa.)	Philadelphia, Pa.	Reading Terminal.
66	Ebr.	5	300	International Elevating Co. (N. J.)	New York, N. Y.	101 Produce Exchange.
67	Frt.	4	175	Atlantic Transport Co. (W. Va.)	Baltimore, Md.	Chamber of Commerce.

⁶ Formerly st. s. C. H. Conover.
⁷ Formerly ^a British st. s. Inland.
⁸ Formerly st. s. T. W. Nicholas.

⁹ Formerly st. s. Inoco.
⁵ Formerly st. s. Cockatooong.
¹⁰ Formerly st. s. Venus.

Line No.	Official No.	Signal letters	Rig	Name of vessel	Tonnage		Dimensions			When built	Where built
					Gross	Net	Length	Breadth	Depth		
1	218721	LSJK	St. s.	INTERNATIONAL..... ¹	2,715	1,600	254.4	43.7	20.2	1919	Ashkabula, Ohio.....
2	217073		St. w.	Interstnic..... ²	57	31	80.6	18.3	3.0	1918	Patterson, La.....
	210692		St. w.	Interstate.....	85	85	114.0	23.0	2.3	1920	Rock Island, Ill.....
3	223545		St. w.	Interstnic..... ³	336	368	131.5	20.7	4.6	1924	Vancouver, Wash.....
4	202072		St. s.	INTERSTATE No. 2..... ⁴	131	89	85.3	21.0	12.0	1905	Cleveland, Ohio.....
5	127421		St. s.	Intrepld.....	123	55	85.5	21.2	10.3	1900	Ballard, Wash.....
6	140893		St. s.	Intrepld.....	119	59	91.0	22.5	10.0	1887	Philadelphia, Pa.....
7	217301	LPBV	St. s.	INVADER..... ⁵	192	40	95.5	23.2	13.0	1918	Green Bay, Wis.....
8	211825	LDHP	St. s.	INVINCIBLE.....	231	135	95.1	26.3	12.1	1913	Baltimore, Md.....
9	217093	LNJQ	El. s.	INVINCIBLE..... ⁶	7,692	4,829	440.0	56.0	35.2	1918	Alameda, Calif.....
10	209156		St. w.	Ione.....	499	341	147.5	30.5	5.9	1911	Vancouver, Wash.....
11	96337		St. s.	IONIAN.....	48	33	70.0	17.0	5.7	1890	Newburgh, N. Y.....
12	213566		St. s.	IOWA.....	99	52	71.0	20.0	12.5	1915	Cleveland, Ohio.....
13	221933		St. w.	IOWA..... ⁷	1,411	1,158	230.0	58.0	8.0	1921	Stillwater, Minn.....
14	212144	LDKR	St. s.	IOWAN..... ⁸	6,529	4,011	407.7	53.7	28.1	1914	Sparrows Point, Md.....
15	218293	LRPG	St. s.	IPSWICH..... ⁹	5,689	3,399	400.7	54.2	30.1	1910	Chester, Pa.....
16	203618		St. s.	Iralda.....	64	36	106.2	18.7	5.5	1906	Portland, Oreg.....
17	100741		St. s.	Irene.....	30	20	58.5	15.5	6.1	1901	Madison, Md.....
18	210193		St. s.	Irene.....	24	16	47.2	13.6	5.4	1912	Hogulum, Wash.....
19	219174	LTMV	St. s.	IRENE..... ¹⁰	3,482	2,112	328.0	46.2	29.0	1910	Wilmington, Del.....
20	92794	KNCP	St. s.	Iris..... ¹¹	2,830	1,736	301.3	33.8	24.5	1885	Newcastle, England.....
21	200671		St. p.	Iris.....	42	42	70.0	16.4	3.2	1854	Keokuk, Iowa.....
22	209583		St. w.	Iron City.....	99	99	120.6	22.0	3.4	1912	Parkersburg, W. Va.....
23	210856		St. s.	Iron Duke.....	39	19	83.6	13.4	4.0	1913	Dann, W. Va.....
24	206864		St. w.	Ironton.....	70	62	90.0	28.0	3.7	1909	Point Pleasant, W. Va.....
25	100730	KVSB	St. s.	IROQUOIS..... ¹²	1,182	803	214.0	34.4	21.2	1901	Toledo, Ohio.....
26											
27	120889	KLFH	St. s.	IROQUOIS..... ¹³	400	200	145.0	26.0	10.0	1892	San Francisco, Calif.....
28	140650		St. s.	Iroquois.....	80	40	85.3	19.8	8.6	1883	Philadelphia, Pa.....
29	226332	MGKL	St. s.	IROQUOIS..... ¹⁴	4,209	3,405	391.7	62.2	10.4	1927	Newport News, Va.....
30	100665		St. s.	Irving F. Ross.....	27	18	40.0	15.4	6.5	1898	East Boston, Mass.....
31	90652		St. s.	Irving G. Keller.....	40	31	62.6	17.5	7.5	1890	Brooklyn, N. Y.....
32	215692		St. s.	IRVINGTON.....	365	248	114.2	32.0	15.8	1917	Elizabeth, N. J.....
33	210003	LTTC	St. s.	IRVINGTON..... ¹⁵	6,584	3,417	400.5	51.2	30.4	1919	Newburgh, N. Y.....
34	100707		St. s.	ISAAC J. ELLWOOD.....	5,143	4,018	478.0	62.0	25.1	1900	West Bay City, Mich.....
35	214609	LTPP	St. s.	ISAAC T. MANN..... ¹⁶	5,266	3,354	368.0	55.2	30.5	1917	Camden, N. J.....
36	208911	LCHM	St. s.	ISABELLA.....	3,109	1,920	335.0	40.8	22.7	1911	Newport News, Va.....
37	211817		St. s.	Isabell.....	36	22	59.3	10.3	6.4	1913	Erie, Pa.....
38	211800		St. s.	Isabell C.....	18	12	50.0	14.0	5.5	1913	Mantowee, Wis.....
39	201254		St. s.	Isabellh.....	43	29	73.5	10.4	6.1	1904	Alexandria Bay, N. Y.....
40	216975	LNTP	St. s.	ISANTH..... ¹⁷	5,713	4,129	410.5	61.0	27.0	1918	South San Francisco, Calif.....
41	203361		St. s.	ISAPPEMING..... ¹⁸	6,021	5,476	430.0	56.2	32.0	1906	Ecorse, Mich.....
42	100322		St. s.	Isis.....	36	18	57.0	16.0	6.0	1883	Brooklyn, N. Y.....
43	100659		St. s.	Isis.....	591	403	110.0	32.1	16.0	1898	Camden, N. J.....
44	213515		St. s.	Isis.....	61	43	65.7	18.1	8.2	1915	Baltimore, Md.....
45	100212		St. s.	Island Belle.....	121	80	100.5	20.6	5.8	1879	Alexandria Bay, N. Y.....
46	206720		St. w.	Island Muld.....	363	267	190.0	30.0	5.0	1909	Jeffersonville, Ind.....
47	224551		St. p.	ISLAND QUEEN..... ¹⁹	886	800	283.1	45.0	7.3	1925	Midland, Pa.....
48	100601		St. s.	Islander.....	210	113	138.1	23.8	7.4	1895	Hendon Harbor, Mich.....
49	201704		St. s.	Islander.....	273	153	111.0	21.0	7.8	1907	Charleston, S. C.....
50	205007		St. s.	Islander.....	75	30	80.0	19.7	6.8	1908	East Boothbay, Me.....
51	225312		St. w.	Islander..... ²⁰	82	66	61.6	15.2	4.0	1926	Portland, Oreg.....
52	100535		St. s.	ISLAY.....	26	13	60.0	13.0	5.0	1892	Superior, Wis.....
53	100555		St. s.	Islesford.....	27	15	49.2	14.4	5.2	1893	Brewer, Me.....
54	100776		St. w.	Isleton..... ²¹	615	531	167.5	36.0	7.5	1902	Wood Island, Calif.....
55	207060		St. s.	Isobel.....	30	20	58.8	11.4	5.6	1910	Wauroad, Minn.....
56	217805	LQMV	St. s.	ISOBEL WEEMS..... ²²	2,323	1,391	251.0	43.6	22.2	1919	Duluth, Minn.....
57	211954		St. s.	Issquimb.....	288	196	114.4	35.2	8.9	1914	Seattle, Wash.....
58	225811		St. w.	ISTHMAN.....	361	290	147.5	33.4	5.2	1926	Ambridge, Pa.....
59	200100	LFTH	St. w.	ISTROUSMA..... ²³	435	236	149.7	28.1	15.2	1902	Shooters Island, N. Y.....
60	203492		St. s.	ITHACA.....	1,462	676	157.5	43.4	19.5	1906	Newport News, Va.....
61	100155		St. s.	Ithiel.....	31	15	49.6	15.8	5.0	1889	Port Jefferson, N. Y.....
62	218728	LSJR	St. s.	IVANHOE.....	427	187	142.0	27.5	11.8	1919	Superior, Wis.....

¹ Formerly st. s. Lake Singara.

² Formerly st. w. W. H. Crosby.

³ Formerly st. s. W. B. Saunders.

⁴ Formerly st. s. Charles Counselmen.

⁵ Formerly st. s. Lowell M. Palmer.

⁶ Formerly st. s. ^a Cocheva ^b Industry No. 2.

⁷ Formerly st. s. Henry A. Haber.

⁸ Formerly st. s. Belthor.

⁹ Formerly ^a British st. s. Dryden.

¹⁰ Formerly ^b st. s. Menemsha.

¹¹ Formerly United States Engineers st. w. Iris.

Line No.	Service	Crew	Indicated horse-power	Name of owner	Home port	Address of owner
1	Fsh.	37	1,500	International Packing Co. (Wash.)	Seattle, Wash.	510 Colman Building.
2	Tow.	6	130	Frank Drury	New Orleans La.	Berwick, La.
3	Tow.	3	250	Burruss Construction Co. (Mo.)	St. Louis, Mo.	Carrollton, Mo.
4	Pas.	14	350	Greyhound Transportation Co. (Oreg.)	Portland, Oreg.	Foot Taylor Street.
5	Tow.	5	900	New England Oil Refining Co. (Mass.)	Fall River, Mass.	New Street.
6	Tow.	0	450	Gilkey Brothers Towing Co. (Wash.)	Seattle, Wash.	Anacortes, Wash.
7	Tow.	0	393	James F. Woodmencey	New York, N. Y.	Jersey City, N. J.
8	Tow.	10	450	Havemeyers & Elder (N. Y.)	do.	25 Broadway.
9	Tow.	6	1,100	do.	do.	Do.
10	Frt.	41	3,000	United States Shipping Board	San Francisco, Calif.	369 Pine Street.
11	Frt.	13	650	Western Transportation Co. (Oreg.)	Portland, Oreg.	733 Pittcock Building.
12	Tow.	5	150	Steamer Ionian Co. (Del.)	Philadelphia, Pa.	111 Walnut Street.
13	Tow.	6	750	Great Lakes Towing Co. (N. J.)	Duluth, Minn.	N. P. Dock.
14	Tow.	30	2,000	War Department, Inland Waterway's or- poration.	St. Louis, Mo.	Customhouse.
15	Frt.	36	4,000	American-Hawaiian S. S. Co. (N. J.)	New York, N. Y.	10 Bridge Street.
16	Frt.	38	2,500	Lancaster S. S. Corporation (N. Y.)	do.	20 Beaver Street.
17	Pas.	4	130	Hosford Transportation Co. (Oreg.)	Portland, Oreg.	181 Oak Street.
18	Tow.	4	75	Gottham Co. (Md.)	Baltimore, Md.	Keyser Building.
19	Pas.	3	40	Fred Cline	Seattle, Wash.	Hoquiam, Wash.
20	Frt.	32	2,400	A. H. Hull S. S. Co. (N. J.)	New York, N. Y.	40 West Street.
21	Frt.	37	1,000	Pacific Transport Co. (Calif.)	San Francisco, Calif.	430 Sansome Street.
22	Tow.	8	35	Gideon Anderson Co. (Mo.)	St. Louis, Mo.	Gideon, Mo.
23	Tow.	0	250	Iron City Sand & Gravel Co. (Pa.)	Pittsburgh, Pa.	1106 Bessemer Building.
24	Tow.	4	125	Hatfield Campbell Creek Coal Co. (Ohio)	Cincinnati, Ohio.	Union Trust Building.
25	Fer.	1	45	Fullerton-Portsmouth Ferry Co. (Ky)	Louisville, Ky.	Fullerton, Ky.
26	Frt.	27	1,000	Puget Sound Navigation Co. (Nov.)	Seattle, Wash.	Colman Dock.
27	Tow.	10	1,000	Bellingham Tug and Barge Co. (Wash.)	do.	Cornwall Building, Belling- ham, Wash.
28	Tow.	0	200	Elwood J. Gibson	New York, N. Y.	8520 Fort Hamilton Park- way (B.).
29	Pas.	174	8,500	New York & Miami Steamship Co. (Me.)	do.	Pier 30 N. R.
30	Tow.	2	150	Ross Tow Boat Co. (Mass.)	Hoston, Mass.	28 T Wharf.
31	Tow.	4	150	Bowers Towing Co. (N. J.)	Newark, N. J.	178 Doyon Street, Kearny, N. J.
32	Frt.	5	500	Leligh Valley R. R. Co. (N. J.)	New York, N. Y.	143 Liberty Street.
33	Frt.	53	3,000	United States Shipping Board	do.	45 Broadway.
34	Frt.	25	1,800	Pittsburgh S. S. Co. (W. Va.)	Duluth, Minn.	Wolvin Building.
35	Frt.	38	2,800	Poconontas S. S. Co. (Del.)	Wilmington, Del.	Da Pont Building.
36	Frt.	33	1,500	New York & Porto Rico S. S. Co. (Me.)	New York, N. Y.	25 Broadway.
37	Fsh.	0	65	O. P. Andrews	Erie, Pa.	625 West Eighth Street.
38	Fsh.	3	100	Standard Shipping Co. (Del.)	Wilmington, Del.	7 West South Street.
39	Fsh.	7	50	William Lindsay	Port Huron, Mich.	Ruth, Mich.
40	Frt.	39	2,500	United States Shipping Board	San Francisco, Calif.	369 Pine Street.
41	Frt.	31	1,700	Cleveland-Cliffs S. S. Co. (Ohio)	Cleveland, Ohio.	140 Union Trust Building.
42	Tow.	4	80	Bridgeport Towing Line (Conn.)	Bridgeport, Conn.	6 Stratford Avenue
43	Ebr.	0	300	International Elevating Co. (N. J.)	New York, N. Y.	101 Produce Exchange.
44	Frt.	4	75	Merchants & Miners Transportation Co. (Md.)	Baltimore, Md.	112 South Gay Street.
45	Pas.	10	100	William F. Voetsch	Buffalo, N. Y.	Grand Island, N. Y.
46	Pas.	30	500	Coney Island (Ohio)	Cincinnati, Ohio.	503 Strand Theater Building.
47	Pas.	50	1,200	do.	do.	Do.
48	Pas.	8	300	Arnold Transit Co. (Mich.)	Marquette, Mich.	Marquette, Mich.
49	Pas.	12	250	W. W. Lanier, Jr.	Newport News, Va.	Petersburg, Va.
50	Frt.	5	250	Augusta, Gardner & Boothbay Steamboat Co. (Mo.)	Bath, Mo.	Augusta, Me.
51	Pas.	3	100	F. R. Remington	Portland, Oreg.	Alhors Dock No. 2.
52	Tow.	2	128	Duluth Marine Supply Co. (Minn.)	Duluth, Minn.	Board of Trade.
53	Tow.	2	35	Sewall Webster	Iiath, Mo.	173 State Street, Augusta, Me.
54	Pas.	10	300	California Transportation Co. (Calif.)	San Francisco, Calif.	Pier 3.
55	Tow.	3	90	T. J. Welsh & Co. (Minn.)	Duluth, Minn.	Warrord, Minn.
56	Frt.	27	1,250	Baltimore & Carolina Steamship Co. (Md.)	Baltimore, Md.	Pier 5 Pratt Street.
57	Pas.	5	250	Rodeo Vallojo Ferry Co. (Calif.)	San Francisco, Calif.	525 Market Street.
58	Tow.	10	750	Carnegie Steel Co. (N. J.)	Pittsburgh, Pa.	Carnegie Building.
59	Tow.	12	2,312	Standard Oil Co. (La.)	Baton Rouge, La.	Box 629.
60	Fer.	7	1,400	Hoboken Ferry Co. (N. J.)	New York, N. Y.	100 West Street. ¹
61	Frt.	3	50	Clarence E. Palmer	Bridgeport, Conn.	South Beach, Conn.
62	Tow.	21	850	P. Dougherty Co. (Md.)	Baltimore, Md.	Hearst Tower Building.

^a Fearless.
^b Formerly U. S. Navy st. s. Iroquois.
^c st. s. Fearless.
^a Laura B.
^b Endeavor.
^c Nassau.
^a Henry Hoelm.
^b Formerly st. s. Gilbert M. Edgott.

¹¹ Formerly st. s. Tidewater.
¹² Formerly st. s. Island Wanderer.
¹³ Formerly st. w. G. W. Hill.
¹⁴ Formerly st. s. Chappell.
¹⁵ Formerly st. s. Cornell.
¹⁶ Formerly st. s. Kiokeo.

Line No.	Official No.	Signal letters	Rig	Name of vessel	Tonnage		Dimensions			When built	Where built
					Gross	Net	Length	Breadth	Depth		
1	226270		St. w.	Ivanhoe	17	11	56.8	15.6	2.0	1926	Patterson, La.
2	77097		St. s.	J. Arnold	23	11	51.2	14.5	0.0	1893	Albany, N. Y.
3	226814		St. w.	J. P.	23	23	61.0	16.0	2.8	1927	Rock Island, Ill.
4	20611		St. p.	J. S.	806	806	261.7	42.0	6.8	1896	Dubuque, Iowa
5	216768	LAINJ	St. s.	J. A. Bisso	240	141	102.3	23.7	14.2	1909	Sorel, Quebec
6	216608	LMFQ	St. s.	J. A. Bostwick	7,029	5,866	465.2	60.0	20.4	1913	Williamington, Del.
7	211453		St. s.	J. A. CAMPBELL	7,316	5,009	525.0	58.1	27.8	1913	Lorain, Ohio
8	212994	LFGW	St. s.	J. A. MOFFETT	6,521	4,012	419.1	61.2	31.0	1915	San Francisco, Calif.
9	202632		St. p.	J. A. Munroe	83	57	61.5	20.0	3.8	1905	Astoria, Ore.
10	105946		St. s.	J. A. Rathbone	73	36	81.0	18.4	3.3	1880	Kingston, N. Y.
11	203305		St. s.	J. A. Reynolds	71	50	65.2	19.0	8.0	1904	New Baltimore, N. Y.
12	209913		St. s.	J. B. Austin, Jr.	130	81	92.0	17.8	0.8	1912	Buffalo, N. Y.
13	214109	LOBQ	St. s.	J. B. JOHN	2,172	1,401	250.0	43.0	22.0	1909	Wallsend, England
14	202687	KVDP	St. s.	J. B. Steison	837	521	181.0	39.4	13.4	1905	Windsor, Wash.
15	215852	LJKP	St. s.	J. C. DONNELL	9,783	7,165	600.0	68.2	27.0	1917	Newport News, Va.
16	210747	LAKN	St. s.	J. C. PITZSIMMONS	6,715	4,119	419.0	67.2	31.7	1918	Seattle, Wash.
17	70417		St. s.	J. C. Hart	222	111	115.7	27.0	11.1	1883	Philadelphia, Pa.
18	120250		St. s.	J. C. Reichert	78	39	77.7	10.0	0.0	1881	New York, N. Y.
19	126349		St. s.	J. C. Reichert	77	38	79.2	10.0	8.0	1880	Canton, N. Y.
20	76707		St. p.	J. O. Risher	98	68	132.2	26.1	4.4	1873	Canton, N. Y.
21	76787		St. w.	J. D. Peters	880	783	206.5	38.0	8.1	1889	Stockton, Calif.
22	220824		St. w.	J. D. Wyker	19	19	63.3	22.5	1.8	1920	Albany, Ala.
23	76752		St. s.	J. E. Boyden	87	52	85.4	17.0	0.8	1888	Buffalo, Wash.
24	63098		St. s.	J. E. Carroll	43	30	60.0	17.0	0.3	1900	Buffalo, N. Y.
25	206144		St. s.	W. E. GORMAN	4,053	3,132	350.0	46.0	26.0	1909	St. Clair, Mich.
26	215903	LJNK	St. s.	J. E. O'NEIL	7,070	4,460	435.0	56.0	32.0	1918	San Francisco, Calif.
27	127583		St. s.	W. E. SAVAGE	4,269	3,137	410.0	48.0	24.0	1901	West Superior, Wis.
28	205033		St. s.	J. E. UPSON	6,309	4,853	504.0	61.0	30.0	1908	Cleveland, Ohio
29	224878		St. w.	J. F. Butts	114	114	106.5	24.0	3.8	1925	Paducah, Ky.
30	205160		St. s.	J. F. DUNSTON	4,701	3,500	440.0	62.0	28.0	1903	Superior, Wis.
31	77448		St. s.	J. G. Rose	77	52	68.1	10.6	3.0	1900	Newburgh, N. Y.
32	204392		St. s.	J. H. Driscoll	27	19	60.0	15.0	6.3	1907	Lorain, Ohio
33	226311		St. w.	J. H. HILLMAN	446	416	148.2	33.4	5.0	1927	Ambridge, Pa.
34	145300		St. w.	W. H. McCrady	160	113	113.0	25.4	4.3	1882	Pittsburgh, Pa.
35	77398		St. s.	J. H. Hehl	39	27	63.4	16.0	7.2	1900	Baltimore, Md.
36	201943		St. w.	W. E. Shaw	66	66	95.3	25.7	3.3	1907	Clarlington, Ohio
37	202542		St. s.	W. H. SHADLE	6,838	5,183	513.0	60.2	32.0	1905	Keosau, Mich.
38	201190		St. s.	J. H. WILLIAMS	90	61	75.6	10.5	11.0	1901	Newburgh, N. Y.
39	110508		St. s.	W. J. Hagerty	63	20	75.3	17.7	6.4	1882	Tottenville, N. Y.
40	204624		St. s.	J. J. SULLIVAN	7,077	5,541	532.0	60.0	31.0	1907	Cleveland, Ohio
41	203377		St. s.	W. J. TURNER	6,832	5,376	532.0	60.0	31.0	1900	Lorain, Ohio
42	77307		St. w.	J. K. Davison	259	109	150.0	27.2	5.0	1898	Pittsburgh, Pa.
43	217582	LPTN	St. s.	W. L. LUCKENBACH	8,536	6,374	448.9	60.2	28.2	1919	Chester, Pa.
44	76102		St. s.	J. L. Miner	23	11	53.7	13.8	6.5	1880	Detroit, Mich.
45	202875		St. s.	W. L. REISS	5,368	4,102	480.0	62.2	26.5	1900	Wyandotte, Mich.
46	76439		St. s.	J. L. WILLIAMS	51	25	67.4	16.4	9.2	1883	Buffalo, N. Y.
47	214311	LQFK	St. s.	J. M. DANZIGER	6,093	3,748	430.0	68.2	33.3	1916	Philadelphia, Pa.
48	210990		St. s.	W. M. DAVIS	4,375	3,475	350.0	48.1	30.0	1913	Keosau, Mich.
49	209145		St. w.	J. M. Jones	131	131	125.0	26.0	3.6	1911	Metropolis, Ill.
50	77553		St. s.	J. N. Gihlert	42	28	74.0	18.0	72.0	1902	Seranton, Miss.
51	221402	MDBN	St. s.	J. N. PEW	9,071	6,473	48.5	60.0	30.8	1921	Chester, Pa.
52	223226		St. w.	J. N. PHARR	169	110	103.2	26.0	4.4	1923	Nashville, Tenn.
53	77290		St. w.	J. P. Light	785	451	170.1	35.4	5.0	1898	Seattle, Wash.
54	206222		St. s.	W. P. McAllister	133	59	90.0	22.0	10.7	1909	Newport News, Va.
55	207250		St. s.	J. P. MORGAN, Jr.	7,521	5,824	580.0	65.0	32.0	1910	Lorain, Ohio
56	210221	LTQD	St. s.	J. R. GORDON	5,557	3,430	409.8	51.2	27.7	1910	Portland, Ore.
57	77138		St. s.	W. R. SPANKLE	41	23	68.7	10.7	7.5	1894	Cleveland, Ohio
58	206695		St. s.	J. S. ASHLEY	6,361	4,789	501.0	54.0	30.0	1909	Lorain, Ohio
59	217772		St. s.	J. S. Gagnon	52	36	66.5	16.5	7.5	1913	Green Bay, Wis.
60	217302		St. s.	J. T. Bossler	28	10	47.4	14.2	5.5	1916	Mantitowoc, Wis.
61	201459		St. w.	J. T. Hatfield	153	153	141.5	28.8	5.0	1904	Point Pleasant, W. Va.
62	206980		St. p.	J. T. Morse	780	410	199.0	31.0	12.1	1904	Boston, Mass.
63	81373		St. s.	W. J. T. HEID	2,231	1,531	320.0	42.0	25.0	1892	Superior, Wis.
64	77263		St. s.	J. T. Seelman	18	11	51.3	12.6	5.0	1897	Solomons, Md.
65	200543		St. s.	J. T. Sherman	89	52	76.5	20.5	9.2	1903	Noank, Conn.

¹ Formerly st. p. Quincy.

² Formerly British st. s. Alaska.

³ Formerly st. s. Alton C. Dustin.

⁴ Formerly st. s. Abram P. Skidmore.

⁵ Formerly st. s. Hubert J. Dolan.

⁶ Formerly *a* British st. s. Kamistatqina.

⁷ Formerly *b* Westoll.

⁸ Formerly st. s. Montrolite.

⁹ Formerly st. s. Charles Runyon.

¹⁰ *a* Chauncey M. Depew.

¹¹ *b* N. Y. Central Lighterage Co. No. 10.

¹² Formerly st. s. *c* New York Central No. 10.

¹³ Formerly st. s. Major Symons.

¹⁴ Formerly st. s. North Lake.

¹⁵ Formerly st. s. *a* Christopher.

¹⁶ Formerly st. s. *b* Thomas Britt.

Line No.	Service	Crew	Indicated horse-power	Name of owner	Home port	Address of owner
1	Tow.	4	42	F. B. Williams Cypress Co. (La.)	New-Orleans, La.	Patterson, La.
2	Tow.	2	50	Cornell Steamboat Co. (N. Y.)	Albany, N. Y.	Kingston, N. Y.
3	Tow.	2	85	Fred A. Kahloke	Chicago, Ill.	Rock Island, Ill.
4	Pass.	40	1,050	Streckfus Steamers (Del.)	St. Louis, Mo.	International Life Building.
5	Tow.	12	1,200	New Orleans Coal & Bisso Towboat Co. (Del.)	New Orleans, La.	United Fifth Building.
6	Tnk.	47	2,800	Standard Shipping Co. (Del.)	Wilmington, Del.	7 West Tenth Street.
7	Tnk.	33	1,800	Interlake S. S. Co. (Ohio)	Cleveland, Ohio	Union Trust Building.
8	Tnk.	42	3,700	Standard Oil Co. of California (Calif.)	San Francisco, Calif.	Standard Oil Building.
9	Pld.	2	43	J. A. Munroe	Astoria, Oreg.	Mayger, Oreg.
10	Tow.	9	700	Atlantic Lighterage Corporation (N. Y.)	New York, N. Y.	17 Battery Place.
11	Tow.	4	150	Mallory Steamship Co. (Me.)	do.	Pier 36, N. R.
12	Frt.	5	150	Anna Dowd	do.	325 E. Thirty-seventh Street.
13	Frt.	21	1,200	Petoskey Trms. Co. (Del.)	Chicago, Ill.	Petoskey, Mich.
14	Frt.	21	450	A. B. Johnson	San Francisco, Calif.	1 Drumm Street.
15	Tnk.	37	3,000	Atlantic Refining Co. (Pa.)	Philadelphia, Pa.	260 South Broad Street.
16	Tnk.	34	2,500	Standard Oil Co. of California (Del.)	San Francisco, Calif.	225 Bush Street.
17	Tow.	12	750	Cornell Steamboat Co. (N. Y.)	Albany, N. Y.	Kingston, N. Y.
18	Tow.	5	275	Reichert Towing Line (N. Y.)	New York, N. Y.	Foot Dupont Street (B.).
19	Tow.	9	530	George W. Bush & Sons Co. (Del.)	Wilmington, Del.	Foot French Street.
20	Tow.	12	40	Pittsburgh Coal Co. (Pa.)	Pittsburgh, Pa.	1730 Straus Building.
21	Pass.	22	600	California Navigation Co. (Calif.)	San Francisco, Calif.	Pier 3.
22	Frt.	2	15	J. S. Walker	Mobile, Ala.	Decatur, Ala.
23	Tow.	6	325	Pacific Tow Boat Co. (Wash.)	Seattle, Wash.	Pier 1.
24	Tow.	3	75	Buffalo Gravel Corporation (N. Y.)	Buffalo, N. Y.	19 Hudson Street.
25	Frt.	21	1,800	Great Lakes Transit Corporation (N. Y.)	do.	223 Erie Street.
26	Tnk.	32	3,500	Atlantic Refining Co. (Pa.)	Philadelphia, Pa.	260 South Broad Street.
27	Frt.	27	1,500	Morrow S. S. Co. (Ohio)	Cleveland, Ohio.	B. R. T. Building.
28	Frt.	31	1,760	Wilson Transit Co. (Ohio)	do.	Kirby Building.
29	Tow.	15	323	Kentucky & Ohio Transportation Co. (Ky.)	Louisville, Ky.	Carrollton, Ky.
30	Frt.	18	1,600	Great Lakes Steamship Co. (Del.)	Oswego, N. Y.	Keith Building, Syracuse, N. Y.
31	Tow.	8	276	Cornell Steamboat Co. (N. Y.)	Albany, N. Y.	Kingston, N. Y.
32	Fsh.	3	15	George T. Montroy	Port Huron, Mich.	Alpena, Mich.
33	Tow.	13	750	Hillman Transportation Co. (Pa.)	Pittsburgh, Pa.	First National Bank Building.
34	Tow.	12	60	Rodgers Sand Co. (Pa.)	do.	Wood and Water Streets
35	Tow.	8	125	Enterprise Towing Co.	Baltimore, Md.	100 South Elmwood Avenue.
36	Tow.	2	90	Shaw Towing Co. (W. Va.)	Pittsburgh, Pa.	Wheeling, W. Va.
37	Frt.	31	1,700	Cleveland Cliffs Steamship Co. (Ohio)	Cleveland, Ohio.	1400 Union Trust Building.
38	Tow.	9	210	Cornell Steamboat Co. (N. Y.)	Albany, N. Y.	Kingston, N. Y.
39	Tow.	6	150	David J. Conroy (Del.)	New York, N. Y.	152d Street and Harlem River.
40	Frt.	31	1,760	Pioneer Steamship Co. (Ohio)	Cleveland, Ohio.	1528 Kirby Building.
41	Frt.	32	1,760	Calumet Transportation Co. (Ohio)	do.	Leader Building.
42	Drg.	14	350	J. K. Davison & Bro.	Pittsburgh, Pa.	42d and Davison Streets.
43	Frt.	50	5,000	Luckenbach Steamship Co. (Del.)	New York, N. Y.	44 Whitehall Street.
44	Tow.	2	100	William H. Ellery	Detroit, Mich.	810 Front Street, Buffalo, N. Y.
45	Frt.	29	1,050	Reiss Steamship Co. (Del.)	Wilmington, Del.	7 West Tenth Street.
46	Tow.	8	81	M. A. Pollquin	Duluth, Minn.	1030 East 6th Street.
47	Tnk.	30	2,800	Pan American Petroleum and Transport Co. (Del.)	Los Angeles, Calif.	714 West Tenth Street.
48	Frt.	20	2,000	Great Lakes Transit Corporation (N. Y.)	Buffalo, N. Y.	223 Erie Street.
49	Tow.	8	100	J. M. Jones Lumber Co.	Baton Rouge, La.	Ferriday, La.
50	Frt.	2	250	Texas Co. (Del.)	Wilmington, Del.	7 West Tenth Street.
51	Tnk.	37	3,000	Sun Oil Co. (N. J.)	Philadelphia, Pa.	Plumce Building.
52	Tow.	6	300	Joseph Chotin	Morgan City, La.	Berwick, La.
53	Pass.	20	210	American Yukon Navigation Co. (W. Va.)	Juneau, Alaska	
54	Tow.	0	250	J. P. McAllister Corporation (Del.)	New York, N. Y.	17 State Street.
55	Frt.	25	1,880	Pittsburgh Steamship Co. (W. Va.)	Duluth, Minn.	Wolvin Building.
56	Frt.	37	3,500	Union Sulphur Co. (N. J.)	New York, N. Y.	33 Reefer Street.
57	Tow.	0	80	L. A. Wells Construction Co. (Ohio)	Cleveland, Ohio.	30 Euclid Arcade.
58	Frt.	31	1,800	Klaney S. S. Co. (Ohio)	do.	Rockefeller Building.
59	Fsh.	6	110	J. S. Gagnon	Milwaukee, Wis.	Racine, Wis.
60	Fsh.	4	35	John T. Dossler	do.	Port Washington, Wis.
61	Tow.	10	548	Hatfield-Reliance Coal Co. (Ohio)	Cincinnati, Ohio.	807 Union Trust Building.
62	Pass.	27	600	Eastern Steamship Lines (Me.)	Portsmouth, N. H.	Eliot, Me.
63	Frt.	22	1,000	Spokane S. S. Co. (Mich.)	Duluth, Minn.	Board of Trade
64	Tow.	5	81	Columbia Sand & Gravel Co. (Va.)	Washington, D. C.	3036 K Street N.W.
65	Pass.	3	250	New Bedford Tow Boat Corporation (Mass.)	New Bedford, Mass.	Fish Island, Mass.

¹¹ Formerly st. w. Twilight.
¹² Formerly st. w. Daniel.
¹³ Formerly st. s. William G. Mather.
¹⁴ Formerly st. s. Hamblen.
¹⁵ Formerly st. s. J. Q. Riddle.
¹⁶ Formerly st. s. South Bend.
¹⁷ Formerly st. s. W. K. Bixby.

¹⁸ Formerly st. s. Boston.
¹⁹ Formerly st. s. John Twoby, Jr.
 (a) st. s. J. R. Sprankle.
²⁰ Formerly, (b) Canadian st. s. J. R. Sprankle.
 (c) st. s. H. T. Dixon.
²¹ Formerly st. s. (d) James B. Neilson.

* Sold to Patton Tully Transportation Co., but not yet redocumented.

Line No.	Official No.	Signal letters	Rig	Name of vessel	Tonnage		Dimensions			When built	Where built
					Gross	Net	Length	Breadth	Depth		
1	76207		St. s.	J. V. Taylor	40	20	60.8	15.6	8.6	1881	Buffalo, N. Y.
2	213824		St. w.	J. W. Callahan, Jr.	93	03	121.8	23.4	4.0	1915	Apalachicola, Fla.
3	75773		St. s.	J. W. French	154	105	114.0	18.5	9.2	1875	Damariscotta, Me.
4	76413		St. s.	J. W. Parmelee	30	15	60.6	16.0	7.1	1883	Saugatuck, Mich.
5	201360	KTJB	St. s.	J. W. Terry	130	58	85.5	22.1	10.3	1901	Port Richmond, N. Y.
6	76111		St. s.	J. W. Thompson	17	8	47.0	13.0	6.0	1890	Baltimore, Md.
7	201993		St. s.	J. J. H. Brown	5,069	3,787	432.0	62.0	28.0	1908	Lorain, Ohio
8	157298		St. s.	J. Alnah Clark	130	65	90.0	19.0	10.0	1891	Newport News, Va.
9	221450	MGWN	St. s.	J. Fletcher Farrell	7,061	4,350	430.3	59.3	33.2	1921	Quincy, Mass.
10	221883	MDJQ	St. s.	J. Hampton Moore	292	199	123.3	28.4	11.4	1922	Chester, Pa.
11	76651		St. s.	J. Howard Lowndes	72	36	75.0	18.9	6.5	1886	South Norwalk, Conn.
12	223043	MFDK	St. s.	J. Oswald Boyd	1,866	1,273	244.8	44.1	20.3	1913	Parsley, Scotland
13	203155		St. s.	J. Pierpont Morgan	7,161	5,530	580.0	58.0	27.4	1906	Chicago, Ill.
14	77400		St. s.	J. Rich Steers	164	111	97.1	24.0	10.3	1899	Jersey City, N. J.
15	150575		St. s.	J. Vincent O'Brien	111	55	84.5	19.0	9.0	1892	Philadelphia, Pa.
16	76827		St. w.	Jaclnto	235	182	145.0	32.0	3.5	1889	Sacramento, Calif.
17	217851	LQPR	St. s.	Jack	2,622	1,617	251.0	43.6	28.2	1919	Lorain, Ohio
18	210488		St. s.	Jack Frost	244	166	96.5	30.0	12.3	1913	Camden, N. J.
19	204230		St. s.	Jack McClunn	74	60	65.5	19.0	8.0	1907	New Baltimore, N. Y.
20	76574		St. p.	Jacob H. Tremper	571	432	180.0	30.2	8.7	1885	Greenpoint, N. Y.
21	217597	LPWF	St. s.	JACONA	4,843	3,006	379.8	53.1	27.0	1919	Tacoma, Wash.
22	217502	LPQV	St. s.	JACOX	2,648	1,021	280.0	44.1	19.1	1910	Portland, Ore.
23	219335	LVBM	St. s.	JACDEN	0,869	5,258	410.5	54.2	27.1	1910	Seattle, Wash.
24	220707	MBRC	St. s.	JALAPA	0,085	4,386	402.6	63.0	32.2	1920	Oakland, Calif.
25	76290		St. p.	Janaka	435	320	143.0	32.0	8.8	1882	Wilmington, Del.
26	222330		St. s.	JAMES P.	33	22	59.9	17.1	5.5	1922	Erie, Pa.
27	77444		St. s.	JAMES BATTLE	198	123	116.0	25.2	13.0	1900	Wyandotte, Mich.
28	77101		St. s.	JAMES BURNS	25	17	52.8	13.0	5.6	1893	Buffalo, N. Y.
29	220802		St. s.	JAMES DAVIDSON	8,349	0,387	587.1	60.0	27.8	1920	Wyandotte, Mich.
30	217663	LQDR	St. s.	JAMES DOUGHERTY	263	141	121.6	28.4	12.0	1910	Sharptown, Md.
31	201988		St. s.	JAMES DUANE	326	222	123.2	27.4	14.0	1908	Newburgh, N. Y.
32	220110	LWQG	St. s.	JAMES GRIFFITHS	3,515	2,179	321.0	46.2	25.0	1920	Mobile, Ala.
33	76097		St. s.	JAMES HAY	35	22	56.2	15.4	7.3	1879	Buffalo, N. Y.
34	203050		St. s.	JAMES LAUGHLIN	0,639	5,492	530.0	66.2	32.0	1906	Ecorse, Mich.
35	222555		St. s.	JAMES MACNAUGHTON	8,299	0,608	587.5	60.0	27.9	1922	River Rouge, Mich.
36	76844		St. s.	JAMES McDONOUGH	49	24	66.2	17.3	7.6	1889	Brooklyn, N. Y.
37	214810	LQSP	St. s.	JAMES MOREN	0,551	5,920	499.1	68.2	28.0	1917	Sparrows Point, Md.
38	110541		St. s.	JAMES McWILLIAMS	163	101	118.6	22.2	10.4	1882	Newburgh, N. Y.
39	77205		St. w.	JAMES MOREN	602	371	180.0	34.0	5.2	1895	Pittsburgh, Pa.
40	220441	MBFT	St. s.	JAMES OTIS	8,292	0,168	430.6	60.2	33.7	1920	Gloucester City, N. J.
41	218832	LSQF	St. s.	JAMES RIVER	2,600	1,610	251.0	43.2	20.2	1910	Duluth, Minn.
42	204310		St. s.	James Sutherland & Sons	26	17	53.0	11.6	6.0	1907	New York, N. Y.
43	227217		St. w.	James Sutherland	111	111	97.7	21.0	3.5	1928	Point Pleasant, W. Va.
44	76951		St. s.	JAMES VAN ALST.	19	9	43.7	13.2	6.0	1881	Brooklyn, N. Y.
45	75892		St. s.	JAMES WATT	74	37	80.0	18.5	8.5	1873	Chester, Pa.
46	77230		St. s.	JAMES WATT	3,807	3,105	405.0	48.0	23.6	1899	Cleveland, Ohio
47	210912		St. s.	JAMES A. FARRELL	7,705	5,967	580.0	58.0	32.0	1913	Lorain, Ohio
48	201665		St. s.	JAS. A. McKenna	95	61	70.2	19.9	9.2	1905	Totenville, N. Y.
49	201821		St. s.	JAMES C. WALLACE	0,684	5,403	532.0	56.0	31.0	1905	Lorain, Ohio
50	217068		St. s.	JAMES E. BRADLEY	39	26	71.0	14.8	5.9	1948	Toledo, Ohio
51	201961		St. s.	JAMES E. DAVIDSON	0,206	4,043	504.0	64.2	31.0	1905	Ecorse, Mich.
52	207283		St. s.	JAMES E. FERRIS	5,491	4,153	414.0	60.2	31.0	1910	do.
53	96147		St. s.	JAMES E. HOWETT	38	19	51.0	16.1	6.8	1892	Philadelphia, Pa.
54	111151		St. s.	JAMES E. LEE	40	25	58.2	14.4	7.9	1897	Portsmouth, Va.
55	222260		St. s.	JAMES E. SANFORD	72	49	91.5	17.0	5.6	1889	Saugatuck, Mich.
56	201506		St. s.	JAS. G. CONWAY	63	43	67.8	18.7	3.0	1907	New Baltimore, N. Y.
57	209800		St. s.	JAMES H. CASSIDY	88	38	82.8	22.2	8.8	1912	Cleveland, Ohio
58	77411		St. s.	James H. Clark	45	31	60.8	17.3	7.4	1900	Buffalo, N. Y.
59	93091		St. s.	JAMES H. DAVIS	34	17	60.0	15.3	6.0	1900	Purkey Island, Va.
60	206318		St. s.	JAMES H. FLANNERY	147	99	91.5	24.8	11.6	1903	Noank, Conn.
61	76657		St. s.	James H. Hogan	32	17	62.4	14.8	5.6	1889	Jersey City, N. J.
62	76581		St. s.	James H. Prentice	535	398	167.4	32.0	12.2	1885	Trenton, Mich.
63	77839		St. s.	JAMES H. REED	5,290	3,841	448.0	52.2	29.0	1903	Wyandotte, Mich.
64	77201		St. s.	James H. Scott	20	13	42.0	14.0	5.7	1897	Albany, N. Y.
65	77109		St. s.	JAMES J. HILL	5,255	4,038	478.0	62.0	24.0	1900	Lorain, Ohio
66	120881		St. s.	JAMES J. McGUIRL	85	42	79.3	20.0	9.6	1892	Brooklyn, N. Y.

1 Formerly st. s. ^a J. W. French.
 2 Formerly st. s. ^b Stephen W. McKeever.
 3 Formerly st. s. T. J. Scully.
 4 Formerly st. s. ^a Dorothy.
 5 Formerly st. s. ^b New York Central No. 3.
 6 Formerly British st. s. J. Oswald Boyd.
 7 Formerly st. s. John Fleming.
 8 Formerly st. s. P. H. Iso.

9 Formerly st. s. Lake Fresno.
 10 Formerly ^a Willard U. Taylor.
 11 Formerly ^b Charles M. Warner.
 12 Formerly st. s. ^a Wm. H. Keeler.
 13 Formerly st. s. ^b Carroll.
 14 Formerly st. s. City of Lordsburg.
 15 Formerly st. s. ^a Robert A. Packer,
 16 ^b Cheektowaga.

Line No.	Service	Crew	Indicated horse-power	Name of owner	Home port	Address of owner
1	Tow.	4	150	Royal Transl Co. (Ill.)	Chicago, Ill.	3411 South Oakley Avenue.
2	Bas.	20	100	Mrs. Mary Francis Russell	Apalachicola, Fla.	Bainbridge, Ga.
3	Fsh.	30	350	John A. Hayes	New London, Conn.	487 Williams Street.
4	Tow.	6	180	Charles V. Fly	Buffalo, N. Y.	1820 Niagara Street.
5	Frt.	6	250	Gulf & Interstate Ry. Co.	Galveston, Tex.	604 Santa Fe Building.
6	Tow.	4	75	Arundel Corporation (Md.)	Baltimore, Md.	Pier 2, Pratt Street.
7	Frt.	22	1,500	Brown Steamship Co. (N. Y.)	Buffalo, N. Y.	Chamber Commerce.
8	Tow.	9	215	Norfolk Lighterage Co. (Va.)	Norfolk, Va.	Foot Commerce Street.
9	Tnk.	60	2,600	Stinchel Navigation Co. (Del.)	New York, N. Y.	45 Nassau Street.
10	Frb.	18	750	City of Philadelphia	Philadelphia, Pa.	City Hall.
11	Oys.	6	60	Long Island Oyster Farms (N. Y.)	New York, N. Y.	Northport, N. Y.
12	Tnk.	24	1,250	Pan American Petroleum & Transport Co. (Del.)	Los Angeles, Calif.	714 West Tenth Street.
13	Frt.	25	1,800	Pittsburgh Steamship Co. (W. Va.)	Duluth, Minn.	Wolvyn Building.
14	Tow.	13	700	Henry Steers (N. Y.)	New York, N. Y.	17 Battery Place.
15	Tow.	10	350	Steaming P. H. Wise (N. Y.)	do.	233 Broadway.
16	Frt.	30	160	Sacramento Transportation Co. (Calif.)	San Francisco, Calif.	Sacramento, Calif.
17	Frt.	32	1,300	Jack Steamship Corporation (Del.)	Duluth, Minn.	McDougal Terminal.
18	Tow.	5	500	Jarvis Lighterage Co. (N. Y.)	New York, N. Y.	44 Whitehall Street.
19	Tow.	4	87	Dalley's Towing Line (N. J.)	do.	One hundred and thirty-fifth Street and Park Avenue.
20	Frt.	22	503	Central-Hudson Steamboat Co. (N. Y.)	do.	Newburgh, N. Y.
21	Frt.	43	2,500	United States Shipping Board	Tacoma, Wash.	
22	Frt.	28	1,400	Charles Nelson Co. (Calif.)	San Francisco, Calif.	230 California Street.
23	Frt.	40	2,500	United States Shipping Board	Seattle, Wash.	811 Railroad Avenue South.
24	Frt.	44	2,800	do.	San Francisco, Calif.	369 Pine Street.
25	Fer.	5	559	New York-Ontario Ferries (N. Y.)	Buffalo, N. Y.	
26	Bas.	3	65	Michael Maher	Erle, Pa.	241 West Front Street.
27	Frb.	12	1,160	City of Detroit	Detroit, Mich.	600-602 Marquette Building.
28	Fsh.	3	32	John J. Kelleher	Buffalo, N. Y.	95 Sixteenth Street.
29	Frt.	30	2,300	Globe Steamship Co. (Minn.)	Duluth, Minn.	800 Alworth Building.
30	Tow.	16	300	Erle Basin Towing & Hoisting Co. (N. Y.)	New York, N. Y.	25 Broadway.
31	Frb.	12	900	City of New York	do.	Municipal Building.
32	Frt.	31	1,600	Coastwise Steamship & Barge Co. (Wash.)	Seattle, Wash.	602 Burke Building.
33	Tow.	6	185	Christopher Mauer	Chicago, Ill.	105 North Clark Street.
34	Frt.	20	1,800	Interstate Steamship Co. (W. Va.)	Duluth, Minn.	212 Exchange Building.
35	Frt.	33	1,900	Wilson Transit Co. (Ohio)	Cleveland, Ohio.	Itockefeller Building.
36	Tow.	5	150	Leo Transit Corporation (N. Y.)	New York, N. Y.	41 Whitehall Street.
37	Tnk.	41	3,300	Standard Shipping Co. (Del.)	Wilmington, Del.	7 West Tenth Street.
38	Tow.	10	500	James McWilliams Blue Line (N. J.)	New York, N. Y.	1 Battery Place.
39	Tow.	6	750	Standard Oil Co. (La.)	Baton Rouge, La.	Box 620.
40	Frt.	43	3,200	United States Shipping Board	Philadelphia, Pa.	Bourse Building.
41	Frt.	21	1,600	Philadelphia & Norfolk Steamship Co. (Del.)	Wilmington, Del.	Tenth and Market Streets.
42	Frt.	4	100	James Showan & Sons (N. Y.)	New York, N. Y.	Foot Twenty-sixth Street.
43	Tow.	9	100	West Virginia Sand & Gravel Co. (W. Va.)	Pittsburgh, Pa.	Charleston, W. Va.
44	Tow.	3	30	Gowanus Towing Co. (N. Y.)	New York, N. Y.	Foot South Street.
45	Tow.	4	370	William H. Westervelt	do.	Pier 43.
46	Frt.	25	2,000	Pittsburgh Steamship Co. (W. Va.)	Duluth, Minn.	Wolvyn Building.
47	Frt.	21	1,880	do.	do.	Do.
48	Tow.	5	350	Maseck Towing & Transportation Co. (N. J.)	New York, N. Y.	Pier 50, North River.
49	Frt.	32	2,000	Interlake Steamship Co. (Ohio)	Cleveland, Ohio.	Union Trust Building.
50	Tow.	7	180	La Beau Wrecking Co. (Ohio)	Toledo, Ohio.	1702 Summit Street.
51	Frt.	25	2,000	Inter Ocean Steamship Co. (Minn.)	Duluth, Minn.	800 Alworth Building.
52	Frt.	22	1,600	Pioneer S. S. Co. (Ohio)	Cleveland, Ohio.	1518 Itockefeller Building.
53	Tow.	5	160	M. P. Howlett	Philadelphia, Pa.	602 South Swanson Street.
54	Tow.	4	80	Thomas H. Stone	Newport News, Va.	West Point, Va.
55	Bas.	5	150	Charlevoix-St. James Transit Co. (Mich.)	Grand Haven, Mich.	Charlevoix, Mich.
56	Tow.	5	100	Stamwood Towing Co. (N. J.)	New York, N. Y.	17 Battery Place.
57	Tow.	8	300	Great Lakes Dredge & Dock Co. (N. J.)	Duluth, Minn.	First National Bank Building.
58	Tow.	5	150	A. O. Tuxbury Lumber Co. (S. C.)	Charleston, S. C.	
59	Mse	5	100	Maryland Welding Co. (Md.)	Baltimore, Md.	Philpot and Point Streets.
60	Tow.	6	450	Tug James H. Flannery (N. Y.)	New York, N. Y.	11 Moore Street.
61	Tow.	3	81	New Haven Towing Co. (Conn.)	New Haven, Conn.	Belle Dock.
62	Frt.	12	480	Sydney C. McLouth, estate of	Port Huron, Mich.	Care American Trust Co.
63	Frt.	33	1,400	Interlake S. S. Co. (Ohio)	Cleveland, Ohio.	Union Trust Building.
64	Tow.	2	77	Cornell Steamboat Co. (N. Y.)	Albany, N. Y.	Kingston, N. Y.
65	Frt.	25	1,300	Pittsburgh Steamship Co. (W. Va.)	Duluth, Minn.	Wolvyn Building.
66	Tow.	5	300	Shaurock Towing Co. (Del.)	New York, N. Y.	682 Twelfth Avenue.

¹¹ Formerly st. s. Lake Flambeau.

¹² Formerly st. s. A.

¹³ Formerly st. s. ^a Arthur Kill.

¹⁴ Formerly st. s. ^b Jessie Morse.

¹⁵ Formerly st. s. ^a Ontario.

¹⁶ Formerly st. s. ^b F. H. Hazard.

¹⁷ Formerly st. s. ^a Harry A. Berwind

¹⁸ Formerly st. s. ^b E. S. Booth.

¹⁹ Sold to Wm. Paasch, Erle, Pa., but not yet redocumented.

²⁰ Formerly st. s. Roy.

²¹ Formerly U. S. Army st. s. Hancock.

²² Formerly st. s. N. R. Handerson.

²³ Formerly st. s. ^a Malvern Hill.

²⁴ Formerly st. s. ^b Malvern.

²⁵ Formerly st. s. New York Dock Co.

²⁶ Formerly st. s. James J. McAllister.

²⁷ Formerly st. s. Fortuna.

Line No.	Official No.	Signal letters	Rtg	Name of vessel	Tonnage		Dimensions			When built	Where built
					Gross	Net	Length	Breadth	Depth		
1	202937	LHWC	St. s.	James J. McNally	101	69	87.2	20.0	9.0	1905	Baltimore, Md.
2	200718		St. s.	Jas. K. Averill	25	10	50.0	14.0	4.0	1012	Champlain, N. Y.
3	206206		St. w.	James L. Halo	60	38	75.0	10.0	3.0	1909	Jeffersonville, Ind.
4	202057		St. s.	James M. Gifford	168	106	128.0	10.2	10.0	1905	Greenport, N. Y.
5	202890		St. s.	James N. Knipo	114	78	69.1	22.8	9.6	1900	Camden, N. J.
6	77213		St. s.	James O. Carter	26	17	58.0	13.0	0.4	1890	Solomons, Md.
7	92757		St. s.	James P. McGuire	93	63	84.4	22.0	8.7	1896	Tomkins Cove, N. Y.
8	116413		St. s.	James P. McGuire	56	31	70.2	17.0	7.6	1891	Baltimore, Md.
9	96116		St. w.	James P. Pearson	49	49	83.0	19.0	3.1	1898	Moline, Ill.
10	201811		St. s.	JAMES P. WALSH	5,326	3,025	488.0	52.0	31.0	1905	Toledo, Ohio
11	77566		St. s.	JAMES R. ELLIOTT	210	114	110.0	25.0	12.0	1902	Port Huron, Mich.
12	203853		St. s.	JAMES R. SINCLAIR	71	36	73.0	18.5	10.2	1907	Chicago, Ill.
13	214870		St. s.	James T. Carroll	82	56	81.5	10.0	9.1	1916	Chelsea, Mass.
14	77216		St. s.	Jas. T. Martin	47	32	56.0	15.0	8.0	1890	Port Huron, Mich.
15	212781		St. s.	James W. Eollotto	120	186	80.8	17.8	9.0	1014	Tonawanda, N. Y.
16	204223		St. s.	James W. Johnson	111	60	110.2	22.0	7.0	1907	Milford, Del.
17	77242		St. w.	JAMES Y. LOCKWOOD	390	390	165.4	33.0	4.5	1890	McKees Rocks, Pa.
18	120580		St. p.	Jamestown	484	345	141.5	29.5	11.0	1884	Newburgh, N. Y.
19	204817		St. s.	JAMESTOWN	1,638	1,015	206.0	44.0	17.4	1907	Port Richmond, N. Y.
20	220794	MHTS	St. s.	JANELEW	6,095	4,391	402.6	53.0	32.2	1920	Oakland, Calif.
21	216223	LKPM	St. s.	JANE CHRISTENSON	5,775	3,615	409.5	54.2	27.0	1918	Seattle, Wash.
22	221277	MCSW	St. s.	Jano Nettleton	1,515	870	224.0	44.0	17.4	1917	Wilmington, Calif.
23	221097		St. w.	Janet	199	164	127.9	32.0	4.1	1921	Vidalia, La.
24	200033		St. s.	Janie E. Smith	50	31	72.7	16.3	6.8	1903	Ashtabula, Ohio
25	220931	MBWJ	St. s.	JAPAN ARROW	8,327	5,176	468.3	62.7	32.0	1920	Quincy, Mass.
26	77114		St. s.	Jared Darlington	57	28	65.6	17.3	7.0	1893	Bordentown, N. J.
27	221272	MCST	St. s.	JAVA ARROW	8,327	5,176	468.3	62.7	32.0	1921	Quincy, Mass.
28	77362		St. s.	JAY A. PEARSON	1,290	985	220.0	40.0	14.0	1899	West Bay City, Mich.
29	12958		St. s.	Jay C. Morse	98	49	79.4	18.2	9.8	1867	Buffalo, N. Y.
30	204429		St. s.	JAY C. MORSE	0,649	5,087	532.0	58.0	31.0	1907	Cleveland, Ohio
31	217117	LNKH	St. s.	JEAN WEEMS	2,310	1,415	251.0	43.6	22.2	1918	do.
32	212829		St. w.	Jeanno Barrett	70	70	112.7	26.0	2.9	1914	Paducah, Ky.
33	215523	LHSP	St. s.	JEANNETTE SKINNER	5,715	4,381	409.0	51.1	27.1	1917	Seattle, Wash.
34	221112	MCNR	St. s.	JEFF DAVIS	6,171	3,797	395.5	55.0	31.4	1921	New Orleans, La.
35	77356	KPCM	St. s.	JEFFERSON	3,723	2,392	351.8	42.0	17.0	1899	Chester, Pa.
36	161081		St. w.	Jefferson	91	91	124.3	22.0	3.8	1892	Wabasha, Minn.
37	220769	MBST	St. s.	JEFFERSON MYERS	7,582	4,826	440.0	50.0	35.2	1920	San Francisco, Calif.
38	212001		St. s.	Jeka	35	21	48.0	14.5	0.8	1914	Manitowoc, Wis.
39	121025		St. s.	Jekeyl Island	64	42	84.0	16.0	6.0	1896	Peekskill, N. Y.
40	76042		St. s.	JENNIE WILSON	77	38	78.5	18.0	8.9	1878	Camden, N. J.
41	76068		St. s.	Jereniah Smith	207	136	86.3	22.6	7.3	1885	New Haven, Conn.
42	220166		St. s.	JERRY McCARTHY	8	5	43.6	8.9	3.7	1912	Buffalo, N. Y.
43	209627		St. s.	JERSEY CENTRAL	217	148	97.6	26.4	11.9	1912	Newburgh, N. Y.
44	214099		St. w.	Jess Willard	30	38	75.0	18.0	4.0	1910	Lockport, La.
46	76099		St. s.	Jesso Tyson	27	13	57.8	15.0	0.2	1890	Baltimore, Md.
46	76599		St. s.	Jessie Clayton	56	28	72.0	18.0	6.2	1885	Norwalk, Conn.
47	160583		St. s.	Jessie B. Adams	95	64	110.0	23.0	6.0	1892	Randall, N. Y.
48	127340		St. w.	Jewel	49	49	102.0	17.0	3.5	1899	Golconda, Ill.
49	76250		St. w.	Jim Brown	89	89	135.0	24.2	4.0	1881	Pittsburgh, Pa.
50	225018		St. w.	Jim O'Sullivan	143	143	130.0	30.0	5.5	1925	Mound City, Ill.
51	218775	LSMV	St. s.	JIM SID	209	101	101.8	21.2	11.0	1910	Mobile, Ala.
52	111121	KRJN	St. s.	Joan Flannery	171	74	91.0	23.5	10.8	1916	New London, Conn.
53	211828		St. w.	Jo Horton Fall	156	156	158.0	28.0	4.0	1913	Jeffersonville, Ind.
54	203651		St. s.	Joe H. Chaffee	55	38	81.0	19.0	3.0	1900	Franklin, La.
55	203903		St. s.	Joe S. Morrow	4,760	3,470	420.0	52.0	28.0	1907	Lorain, Ohio
56	202560	KVCP	St. s.	Johan Paulsen	650	423	170.1	30.1	13.5	1905	Everett, Wash.
57	212093		St. s.	JOHANNA	14	9	36.0	11.3	4.0	1914	Ludington, Mich.
58	215021	LHCD	St. s.	Johanna Smith	1,921	1,084	257.2	50.5	15.4	1917	North Bend, Oreg.
59	222506		St. s.	John, Jr.	44	30	56.4	14.5	6.5	1922	Manitowoc, Wis.
60	219406	LVDJ	St. s.	JOHN ADAMS	7,809	4,969	439.6	60.2	33.7	1919	Gloucester City, N. J.
61	141783		St. s.	JOHN ANDERSON	3,582	2,778	346.0	48.2	24.0	1902	Chicago, Ill.
62	202736		St. s.	John Arbeckle	207	114	95.0	25.3	12.6	1905	Noank, Conn.
63	215787		St. w.	John Barrell	102	99	112.0	26.3	3.5	1917	Lovanna, Ohio
64	220007		St. s.	JOHN CADWALADER	1,478	805	219.2	43.0	14.8	1926	Wilmington, Del.
65	201031		St. s.	John Campbell	88	40	64.0	18.0	8.0	1904	Perth Amboy, N. J.

1 Formerly st. s. Prudence.
 1 Formerly st. s. Marlon.
 1 Formerly st. s. *a* Stella.
 1 Formerly st. s. *b* Wm. Reinhardt.
 1 Formerly st. s. *a* Apex.
 1 Formerly st. s. *b* Socony 23.
 1 Formerly st. s. *a* William Numsen.
 1 Formerly st. s. *b* J. W. Johnson.
 6 Formerly st. p. *a* Fishkill on Hudson.
 1 Formerly st. p. *b* Huguenot.

1 Formerly st. s. Westboro.
 1 Formerly *a* French st. s. Utiquo.
 1 Formerly *b* Thomas Crowley.
 1 Formerly st. w. Janet McCord.
 10 Formerly st. s. *a* Jesse Spalding
 1 Formerly st. s. *b* Mooremack.
 1 Formerly st. s. *c* Vindal.
 1 Formerly st. s. *d* Cordova.

Line No.	Service	Crew	Indicated horse-power	Name of owner	Home port	Address of owner
1	Tow.	8	250	James J. McNally	Philadelphia, Pa.	Bullitt Building.
2	Tow.	4	125	State of New York	Albany, N. Y.	Public Works Building.
3	Frt.	0	75	Demopolis Lumber Co.	Mobile, Ala.	Demopolis, Ala.
4	Fsh.	25	250	Lewis Fertilizer Co. (Del.)	Wilmington, Del.	Lewis, Del.
5	Tow.	8	325	American Dredging Co. (Pa.)	Philadelphia, Pa.	Third and Chestnut Streets.
6	Tow.	4	90	A. J. Taylor	Washington, D. C.	10th and Water Streets SW.
7	Tow.	5	400	Providence Steamboat Co. (R. I.)	Providence, R. I.	Foot Crary Street.
8	Tow.	5	75	Shanrock Towing Co. (Del.)	New York, N. Y.	682 Twelfth Avenue.
9	Tow.	4	140	Missouri Gravel Co. (Mo.)	St. Louis, Mo.	La Orange, Mo.
10	Frt.	24	2,000	Pioneer Steamship Co. (Ohio)	Cleveland, Ohio.	1508 Rockefeller Building.
11	Frb.	12	175	City of Detroit	Detroit, Mich.	600-602 Marquette Building.
12	Tow.	7	400	Union Towing & Wrecking Co. (W. Va.)	Duluth, Minn.	N. P. Dock.
13	Tow.	5	300	Carroll Towing Co. (N. Y.)	New York, N. Y.	Pier 5, Bush Docks (H.).
14	Tow.	3	240	Central Dredging Co. (Ohio)	Cleveland, Ohio.	Union Trust Building.
15	Frt.	0	125	Ross Coyne	New York, N. Y.	11 Moore Street.
16	Frt.	13	225	Middlesex Transportation Co. (N. J.)	Perth Amboy, N. J.	Bishop Place, New Brunswick, N. J.
17	Tow	13	1,050	Missouri Pacific R. R. Co. (Mo.)	St. Louis, Mo.	Railway Exchange Building.
18	Fer.	0	000	Jamestown & Newport Ferry Co. (R. I.)	Newport, R. I.	Jamestown, R. I.
19	Fer.	0	1,200	Erle Land & Improvement Co. (N. J.)	New York, N. Y.	50 Church Street.
20	Frt.	44	2,800	United States Shipping Board	San Francisco, Calif.	369 Pine Street.
21	Frt.	35	3,000	Christenson Steamship Co. (Calif.)	do.	230 California Street.
22	Frt.	21	1,000	Andrew F. Mahony	do.	1 Drumm Street.
23	Tow.	0	750	Sam Baumgarten	St. Louis, Mo.	Victoria Building.
24	Fsh.	6	60	Frank E. Nettleton	Cleveland, Ohio.	Ashtabula, Ohio.
25	Tnk.	42	3,200	Standard Transportation Co. (Del.)	New York, N. Y.	26 Broadway.
26	Tow.	4	350	Charles E. Davis, jr.	Philadelphia, Pa.	402 Bourse Building.
27	Tnk.	43	3,200	Standard Transportation Co. (Del.)	New York, N. Y.	26 Broadway.
28	Frt.	25	800	F. D. Gleason Coal Co. (Mich.)	Detroit, Mich.	28 Campau Building.
29	Tow.	8	350	Ford Motor Co. (Del.)	Marquette, Mich.	Iron Mountain, Mich.
30	Frt.	32	1,760	Interlake Steamship Co. (Ohio)	Cleveland, Ohio.	Union Trust Building.
31	Frt.	36	1,200	Baltimore & Carolina Steamship Co. (Md.)	Baltimore, Md.	Pier 5, Pratt Street.
32	Tow.	12	630	Barrett Line (Ohio)	Cincinnati, Ohio.	405 St. Paul Building.
33	Frt.	40	2,500	United States Shipping Board	Seattle, Wash.	841 Railroad Avenue South.
34	Frt.	40	2,800	do.	New Orleans, La.	Canondelet Building.
35	Pas.	41	3,450	Eastern Steamship Lines (Me.)	New York, N. Y.	Pier 19, North River.
36	Tow.	18	350	T. H. Forrester	St. Louis, Mo.	Central National Bank Building.
37	Frt.	34	3,100	S. S. Jefferson Myers (Oreg.)	Portland, Oreg.	Porter Building.
38	Fsh.	4	50	John A. Jekel	Millwaukee, Wis.	528 Greenbush Street.
39	Pas.	6	75	Jekyll Island Club (Ga.)	Brunswick, Ga.	
40	Pll.	7	250	Associated Branch Pilots (La.)	New Orleans, La.	Maison Blanche Building.
41	Oys.	9	90	Long Island Oyster Farms (N. Y.)	New York, N. Y.	Northport, N. Y.
42	Frt.	1	30	Jerry McCarthy & Son	Buffalo, N. Y.	157 Ohio Street.
43	Tow.	7	850	Central R. R. Co. of New Jersey, (N. J.)	New York, N. Y.	143 Liberty Street.
44	Tow.	10	80	S. T. Alcus Lumber Co. (La.)	New Orleans, La.	Penit River, La.
45	Pas.	4	100	Miriam J. Mullen	Baltimore, Md.	2003 Baltimore Street.
46	Tow.	5	100	John E. Matton & Son (N. Y.)	Albany, N. Y.	Waterford, N. Y.
47	Pas.	11	150	Gulf Coast Steamship Co. (Ala.)	Tampa, Fla.	300 Water Street.
48	Pas.	14	90	Robert P. Wineman	Baton Rouge, La.	Greenville, Miss.
49	Tow.	12	403	Pittsburgh Coal Co. (Pa.)	Pittsburgh, Pa.	1730 Straus Building.
50	Tow.	5	600	John F. Klein	St. Louis, Mo.	Carlo, Ill.
51	Tow.	12	450	Bunker Contracting Co. (N. J.)	New York, N. Y.	17 State Street.
52	Tow.	8	250	Waterman Towing Corporation (N. Y.)	do.	15 Moore Street.
53	Pas.	11	330	Nashville Packet Co. (Tenn.)	Nashville, Tenn.	Foot Broad Street.
54	Frt.	2	60	Henry A. Broussard	Lake Charles, La.	Abbeville, La.
55	Frt.	20	1,600	Masaba Steamship Co. (Minn.)	Duluth, Minn.	Sellwood Building.
56	Frt.	19	600	Loop Lumber Co. (Calif.)	San Francisco, Calif.	Central Bldg.
57	Fsh.	3	10	Marlin O'Beck	Grand Haven, Mich.	312 South Fourth Street.
58	Frt.	25	1,500	Albert Howard	San Francisco, Calif.	141 Eddy Street.
59	Fsh.	4	90	John Henson	Millwaukee, Wis.	Racine, Wis.
60	Frt.	28	3,260	United States Shipping Board	Philadelphia, Pa.	Horse Building.
61	Frt.	24	1,250	Morrow Steamship Co. (Ohio)	Cleveland, Ohio.	B. R. T. Building.
62	Tow.	7	700	Jay Street Terminal	New York, N. Y.	Foot Jay Street (H.).
63	Tow.	16	185	Barrett Line (Ohio)	Cincinnati, Ohio.	405 St. Paul Building.
64	Pas.	40	2,000	Baltimore & Philadelphia Steamboat Co. (Md.)	Baltimore, Md.	Pier 1, Light Street.
65	Frt.	3	130	Campbell & Stuart (N. Y.)	New York, N. Y.	11 Moore Street

¹¹ Formerly st. s. Lake Fluvanna.
¹² Formerly st. w. Willow Spot.
¹³ Formerly st. p. } a Vernie Mnc.
¹⁴ } b Hessie Katz.
¹⁵ Formerly st. s. Hannawa.
¹⁶ Formerly st. s. Feronla.

¹⁷ Formerly st. s. } a Pilot.
¹⁸ } b Julia Safford.
¹⁹ Formerly st. w. City of Colconda.
²⁰ Formerly st. s. R. M. Waterman.
²¹ Formerly st. w. Joe Horton Fall.
²² Formerly st. w. J. B. Chalfee.
²³ Formerly st. s. Luzon.

Line No.	Official No.	Signal letters	Rtg	Name of vessel	Tonnage		Dimensions			When built	Where built
					Gross	Net	Length	Breadth	Depth		
1	200210		St. s.	John Cashman.....	70	47	77.0	21.7	9.5	1903	South Portland, Me.
2	77334		St. w.	John Cudahy.....	819	481	102.3	32.6	5.0	1898	Unalaska, Alaska.
3	77408		St. s.	John Cudahy..... □ ⊙	122	79	85.5	21.2	10.3	1900	Hallard, Wash.
4	136770		St. s.	John Cullman.....	53	36	65.6	16.2	8.0	1899	Vermilion, Ohio.
5	77430		St. s.	John Desmond.....	44	30	69.8	16.3	6.4	1900	Buffalo, N. Y.
6	216551		St. s.	John Duff.....	98	63	79.0	21.6	8.8	1918	Delanco, N. J.
7	204973		St. s.	JOHN DUNN, Jr.....	6,160	4,802	514.0	68.0	25.6	1908	Toledo, Ohio.
8	77469		St. p.	JOHN ENGLIS.....	1,022	643	180.4	37.3	14.2	1901	Newburgh, N. Y.
9	220545	MDJG	St. s.	JOHN ENGLIS..... □ +	5,975	3,710	400.7	64.2	30.4	1920	Chester, Pa.
10	77226		St. s.	JOHN ERICSSON.....	3,200	2,378	390.0	48.0	27.0	1896	Superior, Wis.
11	219315		St. s.	John Fay.....	69	67	30.0	21.0	9.8	1919	Sharptown, Md.
12	135471	KDPP	St. s.	John Garrett.....	118	79	90.4	19.4	11.1	1880	Newburgh, N. Y.
13	217151	LNMS	St. s.	JOHN GEHM..... +	1,691	1,178	251.0	43.6	18.1	1918	Duluth, Minn.
14	77463		St. s.	John Olen.....	40	27	67.5	16.9	7.0	1902	Athens, N. Y.
15	161804		St. s.	John Olen.....	87	69	81.2	24.3	7.3	1919	do.
16	219350		St. w.	John Heckmann.....	199	163.6	30.5	4.2	1917	Herrmann, Mo.	
17	220211	LWSJ	St. s.	JOHN JAY..... □ +	8,292	6,164	439.0	60.2	33.7	1920	Gloucester City, N. J.
18	5971		St. s.	John Lantz.....	23	15	50.5	13.6	5.0	1871	Philadelphia, Pa.
19	77571		St. s.	John McCracken.....	122	52	82.6	22.0	8.4	1902	Bullard, Wash.
20	206062		St. s.	John Miller.....	21	15	55.0	14.2	5.0	1909	Solemons, Md.
21	76737	LGSJ	St. s.	John Muller.....	1,618	1,312	243.3	37.0	19.4	1885	Cleveland, Ohio.
22	76409		St. s.	John Navagh.....	19	9	46.0	13.4	6.3	1883	Buffalo, N. Y.
23	77373		St. s.	John Nichols.....	119	81	84.8	22.7	9.8	1899	Athens, N. Y.
24	10214		St. s.	John Oils.....	301	254	148.7	27.4	10.5	1884	Chicago, Ill.
25	77410		St. s.	John Perow.....	20	14	41.7	13.2	6.2	1900	Buffalo, N. Y.
26	201632		St. w.	John Quill.....	270	270	168.0	35.0	4.9	1919	Jeffersonville, Ind.
27	216337	LVCT	St. s.	JOHN ROACH..... □ +	5,980	3,713	400.7	64.2	30.4	1920	Chester, Pa.
28	136729		St. s.	John Russo.....	99	67	78.0	20.7	10.2	1890	Port Richmond, N. Y.
29	202910		St. s.	JOHN SHERWIN.....	6,070	5,595	614.0	64.0	27.1	1906	West Bay City, Mich.
30	202494		St. s.	JOHN STANTON.....	6,129	4,068	604.0	64.0	30.0	1905	Lorain, Ohio.
31	220660	MBPH	St. s.	JOHN STEVENS..... □ +	5,975	3,710	400.7	64.2	30.4	1920	Chester, Pa.
32	223552		St. s.	JOHN WANAHAKE.....	292	177	112.5	25.7	13.2	1924	Baltimore, Md.
33	292500		St. s.	JOHN WEAVER.....	1,769	1,203	216.2	45.2	18.9	1866	Philadelphia, Pa.
34	77176	KMDV	St. s.	John Wise.....	251	171	121.0	28.0	10.9	1865	Essex, Mass.
35	220110	MCGN	St. s.	JOHN WORTHINGTON..... □ + ⊕	8,191	5,931	462.4	60.2	24.0	1920	Yoncouver, Wash.
36	160605		St. s.	John A. Becker.....	35	17	53.0	16.2	6.0	1894	Long Island City, N. Y.
37	205230		St. s.	JOHN A. DONALDSON.....	4,315	3,110	380.0	69.0	10.8	1908	Lorain, Ohio.
38	77542	KRVC	St. s.	JOHN A. HUGHES.....	118	100	60.0	20.5	10.8	1902	Camden, N. J.
39	222412		St. s.	JOHN A. KLING..... + ⊕	5,412	4,003	438.3	66.2	28.4	1925	Mantowoc, Wis.
40	221522		St. s.	JOHN A. LYNCH..... □ +	593	403	142.1	37.5	13.5	1925	Mariners Harbor, N. Y.
41	219138	LTKB	St. s.	JOHN A. MESSCK.....	176	29	95.5	21.7	12.2	1910	Mantowoc, Wis.
42	69293		St. s.	JOHN A. REICHERT.....	35	19	60.2	15.1	6.3	1863	Wilmington, Del.
43	212808		St. s.	JOHN A. SHAW.....	62	66	82.7	19.8	8.1	1914	Astoria, Oreg.
44	225015		St. s.	JOHN A. TOPPING..... + ⊕	8,315	6,553	601.6	62.0	27.8	1925	River Rouge, Mich.
45	75769		St. s.	John B. Astel.....	70	33	80.0	18.0	8.0	1875	Philadelphia, Pa.
46	145731		St. s.	JOHN B. CADDELL.....	48	32	65.0	16.0	8.8	1890	Athens, N. Y.
47	77463	KQTF	St. s.	John B. Collins.....	325	238	117.3	22.8	10.9	1901	Pottsville, N. Y.
48	207277		St. s.	JOHN B. COWLE.....	6,014	5,131	525.0	65.0	31.0	1910	Lorain, Ohio.
49	77326		St. w.	JOHN C. BARR.....	716	315	144.6	28.2	4.3	1898	Unalaska, Alaska.
50	215214	LHJW	St. s.	JOHN C. KIRKPATRICK..... □ + ⊕	1,430	890	223.0	43.6	16.5	1917	Oakland, Calif.
51	202507		St. s.	John C. Stuart.....	163	111	88.4	25.5	11.0	1911	Port Richmond, N. Y.
52	221608	MDFB	St. s.	JOHN D. ARCHBOLD..... □ + ⊕	14,054	8,700	554.9	75.3	43.0	1921	Newport News, Va.
53	214552		St. w.	John D. Grace.....	206	200	166.4	33.0	5.6	1910	Jeffersonville, Ind.
54	76751		St. s.	John D. Schoonmaker.....	56	38	82.5	17.0	7.9	1888	Houtout, N. Y.
55	101801		St. w.	JOHN D. WERNER.....	55	46	101.0	19.7	3.8	1900	Harvey, La.
56	76740		St. s.	John E. Herwind.....	75	37	80.6	18.2	8.1	1888	Newburgh, D. C.
57	219316		St. s.	John E. Dealy.....	60	67	80.0	21.0	9.5	1910	Sharptown, Md.
58	77003		St. s.	JOHN E. McAllister.....	79	48	95.0	10.4	7.1	1891	Charleston, S. C.
59	222858		St. s.	JOHN E. MEYER.....	205	139	102.8	24.1	13.0	1923	Mantowoc, Wis.
60	209413		St. s.	JOHN E. REYBURN.....	94	63	75.0	17.0	10.6	1911	Wilmington, Del.
61	77567		St. w.	John F. Klein.....	92	62	125.5	23.0	4.3	1902	Brownsville, Pa.
62	200557	KSTR	St. s.	JOHN F. LEWIS.....	118	101	90.0	20.5	10.8	1904	Camden, N. J.

1 Formerly st. s. Charles Mann.
 2 U. S. S. Charles Mann.
 3 Formerly st. s. Edward K.
 4 Formerly st. s. Clara B.
 5 Formerly st. s. Veronika Lutz.
 6 Formerly st. s. Chester.
 7 Formerly st. s. E. Luckenbach.
 8 Formerly st. s. Lake Orange.
 9 Formerly st. s. Valvoline.

1 Formerly st. s. Columbia.
 2 Formerly st. s. J. H. Dovern.
 3 Formerly st. s. G. J. Truesdell.
 4 Formerly st. s. Edward T. Dalzell.
 5 Formerly st. s. Chas. R. Norman.
 6 Formerly st. s. Protector.
 7 Formerly st. s. Spaniel.
 8 Formerly st. s. Grove E. Warner

Line No.	Service	Crew	Indicated horse-power	Name of owner	Home port	Address of owner
1	Tow.	6	400	Bay State Dredging & Contracting Co. (Mass.)	Boston, Mass.	62 Condor Street.
2	Pas.	34	240	American Yukon Navigation Co. (W. Va.)	Juneau, Alaska	
3	Tow.	9	450	Hubble Towing Co. (Wash.)	Seattle, Wash.	Hoquiam, Wash.
4	Tow.	8	130	Patrick W. Walsh	Chicago, Ill.	5053 West Monroe Street.
5	Fsh.	10	70	Timothy J. Desmond	Buffalo, N. Y.	Dunkirk, N. Y.
6	Tow.	3	400	New Bedford Towboat Corporation (Mass.)	New Bedford, Mass.	Fish Island.
7	Frt.	22	2,000	Great Lakes Steamship Co. (Del.)	Oswego, N. Y.	Keith Building, Syracuse, N. Y.
8	Fer.	5	700	Cartaret Ferry Corporation (N. J.)	New York, N. Y.	17 Battery Place.
9	Frt.	22	2,000	United States Shipping Board	Philadelphia, Pa.	Bourse Building.
10	Frt.	7	450	Erle Basin Towing & Hoisting Co. (N. Y.)	Cleveland, Ohio	Rockefeller Building.
11	Tow.	8	500	Daniel Hoos Towing & Transportation Co. (N. J.)	New York, N. Y.	15 Whitehall Street.
12	Tow.	8	500	Daniel Hoos Towing & Transportation Co. (N. J.)	New York, N. Y.	1 Broadway.
13	Frt.	27	1,250	Huron Steamship Corporation (N. Y.)	Buffalo, N. Y.	Elk Street.
14	Frt.	2	50	Bridgeport Towing Line (Conn.)	Bridgeport, Conn.	0 Stratford Avenue.
15	Frt.	5	250	Morse Dry Dock & Repair Co. (N. Y.)	New York, N. Y.	Fifty-sixth and First Avenue.
16	Frt.	15	250	Missouri River Excursion Co. (Mo.)	St. Louis, Mo.	Hermann, Mo.
17	Frt.	45	3,200	United States Shipping Board	Philadelphia, Pa.	Bourse Building.
18	Tow.	3	75	William T. Hubbard	Baltimore, Md.	1175 Riverside Avenue.
19	Pas.	7	150	Port of Portland Commission	Portland, Ore.	Municipal Building.
20	Tow.	5	45	Washington Brek & Terra Cotta Co. (Va.)	Washington, D. C.	Waterloo, Va.
21	Frt.	23	600	J. N. Mullen	Detroit, Mich.	900 Union Trust Building.
22	Tow.	5	60	Duluth-Superior Dredging Co. (Minn.)	Duluth, Minn.	Foot Forty-fifth Avenue West.
23	Pas.	6	450	John E. Moore Co. (N. Y.)	New York, N. Y.	17 State Street.
24	Frt.	14	400	Mullen Coal Co. (Mich.)	Detroit, Mich.	Union Trust Building.
25	Tow.	2	40	Willard J. Blako	Buffalo, N. Y.	Foot Genesee Street.
26	Pas.	40	240	Merchants Transportation Co. (Ala.)	Mobile, Ala.	Foot St. Francis Street.
27	Frt.	40	3,000	United States Shipping Board	Philadelphia, Pa.	Bourse Building.
28	Tow.	8	250	Fred B. Dalzell	New York, N. Y.	24 State Street.
29	Frt.	24	1,500	Interlake Steamship Co. (Ohio)	Cleveland, Ohio	Union Trust Building.
30	Frt.	31	1,600	Pioneer Steamship Co. (Ohio)	do.	1508 Rockefeller Building.
31	Frt.	44	3,000	United States Shipping Board	Philadelphia, Pa.	Bourse Building.
32	Tow.	9	1,000	City of Philadelphia	do.	Chestnut Street Pier 4 South.
33	Frt.	42	5,000	do.	do.	do.
34	Frt.	5	425	Christina Arbuclio	New York, N. Y.	Old Slip and Water Street.
35	Tnk.	35	2,500	Standard Shipping Co. (Del.)	Wilmington, Del.	7 West Tenth Street.
36	Tow.	3	165	Matton Towing Corporation (N. Y.)	Albany, N. Y.	Box 365, Waterford, N. Y.
37	Frt.	26	1,300	Becker Steamship Co. (Ohio)	Cleveland, Ohio	705 Rockefeller Building.
38	Tow.	11	500	Tug, John A. Hughes Co. (Del.)	Philadelphia, Pa.	115 Walnut Street.
39	Frt.	40	1,600	Rockport Steamship Co. (Del.)	Cleveland, Ohio	Rockefeller Building.
40	Pas.	3	650	City of New York	New York, N. Y.	Municipal Building.
41	Tow.	4	100	Meseck Towing & Transportation Co. (N. J.)	do.	Pier 69, North River.
42	Tow.	6	450	Reichert Towing Line (N. Y.)	do.	Foot Dupont Street (D.).
43	Tow.	5	240	Milton Smith	Astoria, Ore.	Itahler, Ore.
44	Frt.	32	2,500	Columbia Steamship Co. (Ohio)	Cleveland, Ohio	1202 Hanna Building.
45	Tow.	7	500	G. H. Broymann & Bros.	Toledo, Ohio	Chamber of Commerce Building.
46	Pas.	5	150	McCarren Towing Line (N. J.)	Newark, N. J.	69 Pearl Street.
47	Frt.	4	250	Madison Transportation Co. (N. J.)	Perth Amboy, N. J.	Keansburg, N. J.
48	Frt.	20	1,760	Great Lakes Steamship Co. (Del.)	Oswego, N. Y.	Keith Building, Syracuse, N. Y.
49	Pas.	25	160	American Yukon Navigation Co. (W. Va.)	Juneau, Alaska	N. Y.
50	Frt.	27	950	Andrew F. Mahony	San Francisco, Calif.	1 Drumm Street.
51	Tow.	10	750	Bay Towing Co. (Tex.)	Galveston, Tex.	818 American National Insurance Building.
52	Tnk.	45	3,000	Standard Shipping Co. (Del.)	Wilmington, Del.	7 West Tenth Street.
53	Pas.	39	350	Sherburne Transportation Co. (La.)	New Orleans, La.	Plaquemine, La.
54	Tow.	4	195	Cornell Steamboat Co. (N. Y.)	Albany, N. Y.	Kingston, N. Y.
55	Tow.	10	150	Baton Rouge Coal & Towing Co. (La.)	Baton Rouge, La.	Foot Convention Street.
56	Tow.	8	350	Frank Miller	New York, N. Y.	259 Carroll Street (D.).
57	Tow.	7	450	Erle Basin Towing & Hoisting Co. (N. Y.)	do.	25 Broadway.
58	Tow.	5	300	John E. McAllister Corporation (Del.)	do.	21 State Street.
59	Tow.	13	750	Barnett & Record Co. (Minn.)	Duluth, Minn.	418 Lyceum Building.
60	Pol.	9	200	City of Philadelphia	Philadelphia, Pa.	City Hall.
61	Tow.	13	400	R. J. HERNANDEZ	Pittsburgh, Pa.	Lock No. 4, Washington County, Pa.
62	Tow.	8	500	Tug John F. Lewis Co. (Del.)	Philadelphia, Pa.	115 Walnut Street.

^a Formerly st. s. ^a Lena Clinton.
^b U. S. S. Clinton
^c Mary Lewis.
^d Milburn.

^a Formerly st. s. ^a John H. Starin.
^b U. S. Q. M. C. Resolute.
^c U. S. Q. M. C. Capt. Reilly.

^a Formerly st. s. ^a T. A. Briggs.
^b Stanley H. Miner.

^a Formerly ^a st. w. John C. Barr.
^b British ^a st. p. John C. Barr.

^a st. s. Robert C. Sidden.

^a Formerly ^b French st. s. Hadrumeto.

^c Robert C. Sidden.

^a Formerly st. w. V. L. Watson.

^a Formerly st. s. John Harlin.

Line No.	Official No.	Signal letters	Rlg	Name of vessel	Tonnage		Dimensions			When built	Where built
					Gross	Net	Length	Breadth	Depth		
					Feet			Feet			
1	77543	LMJN	St. s.	John G. Chandler	110	56	91.0	20.2	11.4	1902	Bath, Me.
2	216018		St. s.	JOHN G. MUNSON	7,203	5,657	530.0	60.0	32.0	1917	Lorain, Ohio
3	224931		St. s.	JOHN H. MCCOONEY	593	403	112.0	37.5	13.5	1925	Brooklyn, N. Y.
4	3925		St. s.	JOHN H. McLEAN	4,056	2,586	414.0	50.0	24.0	1902	West Bay City, Mich.
6	220815		St. w.	JOHN H. SOELL	63	63	80.0	24.0	3.0	1927	Jedburg, Mo.
6	210001		St. s.	JOHN H. SULLIVAN	527	353	153.5	35.5	14.3	1912	Sandburgh, N. Y.
7	81089		St. s.	John H. Williams	30	20	57.7	13.2	5.8	1885	Glenwood, N. Y.
8	203935		St. s.	John I. Clark	60	41	62.0	15.5	6.5	1907	Solomons, Md.
9	200279		St. s.	JOHN J. BARLUM	6,419	4,921	504.0	54.0	30.0	1909	Lorain, Ohio
10	204563		St. s.	JOHN J. BOLAND	6,035	4,530	450.0	51.2	31.2	1907	Ecorse, Mich.
11	209463		St. s.	John J. Hagno	40	31	71.1	16.8	7.0	1903	New Baltimore, N. Y.
12	210107		St. s.	JOHN J. HOWLETT	60	45	53.2	20.0	7.2	1912	Camden, N. J.
13	210145		St. s.	JOHN J. LENAHAN	67	46	72.6	19.4	8.4	1918	Camden, N. Y.
14	210827	LMRD	St. s.	JOHN J. O'HAGAN	1,938	1,179	251.0	43.0	18.1	1913	Duluth, Minn.
15	205241		St. s.	John J. Timmins	115	87	91.0	23.5	10.6	1908	Noank, Conn.
16	77419		St. s.	JOHN K. COWEN	160	109	105.0	21.5	10.3	1900	Baltimore, Md.
17	200332		St. s.	John L. Inglis	98	67	93.3	21.3	9.4	1993	Scranton, Miss.
18	76930		St. s.	John L. Lawrence	229	150	157.8	21.2	10.6	1877	New London, Conn.
19	202195		St. s.	John L. Wade	31	21	53.7	15.6	6.0	1905	New Baltimore, N. Y.
20	200793		St. s.	JOHN M. HUTCHINSON	60	45	75.0	29.8	9.3	1833	Buffalo, N. Y.
21	203201		St. s.	JOHN M. MCKENNEY	732	443	161.0	37.1	11.0	1906	Ecorse, Mich.
22	207930		St. s.	JOHN M. TERRY	98	59	71.0	20.0	12.5	1910	Cleveland, Ohio
23	201660		St. s.	John M. Worth	412	379	133.7	30.0	10.8	1905	Totenville, N. Y.
24	203476		St. s.	John O. Carroll	45	30	61.6	17.8	7.0	1900	New Baltimore, N. Y.
25	208353		St. s.	John P. Dowd Engine 47	179	122	101.7	27.4	10.3	1909	East Boston, Mass.
26	200721		St. s.	JOHN P. REISS	6,412	4,963	504.0	54.0	30.0	1910	Lorain, Ohio
27	227227		St. s.	JOHN R. DRACKETT	115	115	127.0	42.0	5.5	1923	Morgan City, La.
28	202196		St. s.	JOHN R. EMERY	422	250	153.0	32.8	9.9	1905	Buffalo, N. Y.
29	211636	LDVG	St. s.	JOHN R. WILLIAMS	366	239	139.7	27.6	11.7	1913	Port Richmond, N. Y.
30	207413		St. s.	JOHN S. MANUEL	5,191	4,153	411.0	58.2	31.0	1910	Ecorse, Mich.
31	127397	KPQQ	St. s.	JOHN T. DONOHUE	401	196	135.0	27.5	15.7	1893	Philadelphia, Pa.
32	200936		St. w.	John T. Wilson	71	71	103.0	22.0	3.5	1904	Parkersburg, W. Va.
33	223376		St. s.	JOHN W. BOARDMAN	4,011	3,148	310.6	55.1	21.9	1923	Toledo, Ohio
34	85770		St. s.	JOHN W. CULLEN	303	219	141.4	28.2	10.5	1853	Milwaukee, Wis.
35	202191		St. s.	John W. Ferrell	71	50	65.2	19.0	8.0	1905	New Baltimore, N. Y.
36	77407		St. s.	JOHN W. GATES	5,199	3,535	478.0	52.0	25.1	1900	Lorain, Ohio
37	208194		St. w.	JOHN W. HUBBARD	300	300	188.0	60.0	5.8	1910	Jeffersonville, Ind.
38	221561		St. w.	John W. Lane	72	72	84.4	24.0	3.6	1925	Paducah, Ky.
39	227321		St. w.	JOHN W. WEERS	319	107	130.1	35.1	6.1	1923	Dubuque, Iowa
40	106458		St. s.	John Chester Morrison	48	21	70.4	16.9	7.5	1867	South Rondout, N. Y.
41	206346		St. s.	JOHN McCARTNEY KENNEDY	3,815	2,853	351.0	48.0	28.0	1903	Cleveland, Ohio
42	221058		St. s.	John Paul Jones	16	11	48.1	10.2	5.5	1914	Norfolk, Va.
43	221833	MDHS	St. s.	JOHN PURNOY MITCHELL	331	227	120.8	27.0	11.1	1921	Shoaters Island, N. Y.
44	77139		St. s.	John Twoby Brusstar	167	77	105.0	19.5	8.5	1894	Baltimore, Md.
45	77420		St. s.	JOHNSTOWN	225	93	88.0	22.0	12.2	1900	Wilmington, Del.
46	220185	LWRQ	St. s.	JOLEA	4,991	3,033	390.0	51.2	27.8	1920	Hog Island, Pa.
47	210713	LVTR	St. s.	JOMAR	5,101	3,107	390.0	51.2	27.8	1920	do
48	214563	LFRB	St. s.	JONANCY	3,289	1,950	318.5	49.4	24.2	1915	Camden, N. J.
49	76576		St. p.	Joppa	607	483	190.0	31.1	9.0	1885	Wilmington, Del.
50	77501		St. s.	Jordan	90	61	70.4	17.3	6.2	1901	Portland, Oreg.
51	211605		St. w.	JOSEPH HISCO	169	169	115.2	28.0	7.2	1915	Jeffersonville, Ind.
52	201631		St. s.	JOSEPH BLOCK	6,456	4,939	519.0	50.0	26.5	1907	Bay City, Mich.
53	200160		St. s.	JOSEPH MEDILL	309	30	101.0	28.2	16.0	1908	Mantowoc, Wis.
54	213705		St. s.	Joseph Messek	50	34	52.1	18.0	7.6	1915	Totenville, N. Y.
55	220787	MBTP	St. s.	JOSEPH SEEP	6,972	4,393	429.3	59.2	33.2	1920	Chester, Pa.
56	202825		St. s.	JOSEPH SELLWOOD	6,711	5,239	525.0	65.0	31.0	1900	Lorain, Ohio
57	201047	RTDW	St. s.	Joseph Wharton	311	106	143.2	23.3	11.3	1901	Wilmington, Del.
58	207422		St. s.	JOSEPH WOOD	6,360	4,921	504.0	54.0	30.0	1910	Lorain, Ohio
59	225245		St. s.	JOSEPH A. GUIDER	593	493	142.0	37.5	13.5	1925	New York, N. Y.
60	8978		St. s.	Jos. B. Mason	46	21	78.3	17.9	7.1	1873	Philadelphia, Pa.
61	219282		St. s.	JOSEPH C. REICHERT	72	49	62.0	18.8	8.6	1919	New Baltimore, N. Y.
62	81456	KLTO	St. s.	JOSEPH D. WOOD	283	111	119.8	25.0	14.8	1893	Camden, N. J.

† Formerly st. s. Carl D. Bradley.
 † Formerly st. s. Mansford.
 † Formerly st. s. William F. Reed.
 † Formerly st. s. J. E. Randerson.
 † Formerly st. s. Oswegatchie.
 † Formerly U. S. Eng. Corps st. s. Oswegatchie.
 † Formerly st. s. Oswegatchie.
 † Formerly st. s. Lake Geneva.
 † Formerly st. s. John L. Lawrence.
 † Formerly st. s. U. S. Navy st. s. S. P. 538.

† Formerly st. s. Allee R.
 † Formerly st. s. Theodore B. Johnson.
 † Formerly st. s. Engine 47.
 † Formerly st. s. Trenton.
 † Formerly st. s. W. B. Keene.
 † Formerly st. s. St. Clair.
 † Formerly st. s. E. L. Pierce.
 † Formerly st. s. Covington.
 † Formerly st. w. Frank Tyler.
 † Formerly st. w. E. Stanley Holland.

Steam Vessels

Line No.	Service	Crew	Indicated horse-power	Name of owner	Home port	Address of owner
1	Tow.	7	550	Wood Towing Corporation (Va.)	Norfolk, Va.	Roanoke Dock.
2	Frt.	33	2,400	Bradley Transportation Co. (W. Va.)	Duluth, Minn.	Wolvyn Building.
3	Per.	5	750	City of New York	New York, N. Y.	Municipal Building.
4	Frt.	23	1,500	Pittsburgh Steamship Co. (W. Va.)	Duluth, Minn.	Wolvyn Building.
5	Tow.	4	60	Missouri Portland Cement Co. (Mo.)	St. Louis, Mo.	1020 Pine Street.
6	Per.	8	1,000	City of Boston (Mass.)	Boston, Mass.	City Hall.
7	Tow.	3	75	Jackson Williams	New York, N. Y.	299 McDougal St. (N.)
8	Misc.	3	75	John I. Clark	Norfolk, Va.	Foot Roanoke Dock.
9	Frt.	10	1,750	Barlum Steamship Co. (W. Va.)	Detroit, Mich.	2716 Grand River Avenue.
10	Frt.	29	1,600	American Steamship Co. (N. Y.)	Buffalo, N. Y.	Marine Trust Building.
11	Tow.	9	100	Pice Towing Line (N. J.)	New York, N. Y.	17 Battery Place.
12	Tow.	4	599	M. P. Howlett (Del.)	Philadelphia, Pa.	902 South Swanson Street.
13	Tow.	3	300	Cowles Lenahan Dry Dock (N. Y.)	Buffalo, N. Y.	360 Ohio Street.
14	Frt.	34	1,250	Bison Steamship Corporation (N. Y.)	do	Elk Street Market.
15	Tow.	6	350	Fred B. Dalzell	New York, N. Y.	24 State Street.
16	Tow.	17	350	Baltimore & Ohio R. R. Co. (Md.)	Baltimore, Md.	Baltimore and Charles Streets.
17	Pas.	12	250	M. J. Dady Engineering & Contracting Co. (N. Y.)	New York, N. Y.	367 Fulton Street.
18	Fsh.	20	150	Triton Oil & Fertilizer Co. (N. Y.)	do	137 Heckman Street.
19	Tow.	4	175	Huntley Richardson Lumber Co. (S. C.)	Georgetown, S. C.	Bucksport, S. C.
20	Tow.	4	450	William E. Carroll	Buffalo, N. Y.	Ellicott Square.
21	Frt.	11	350	Kelley Island Lime & Transport Co. (Ohio)	Sandusky, Ohio	Kelley Island, Ohio.
22	Tow.	4	500	Great Lakes Towing Co. (N. J.)	Duluth, Minn.	N. P. Dock.
23	Frt.	27	500	Thames River Line (Del.)	New York, N. Y.	Pier 32, East River.
24	Tow.	4	300	Carroll Towing Co. (N. Y.)	do	Pier 5, Hush Docks (B.)
25	Frb.	7	600	City of Boston (Mass.)	Boston, Mass.	City Hall
26	Frt.	31	1,760	Reiss Steamship Co. (Del.)	Wilmington, Del.	7 West Tenth Street.
27	Per.	12	1,200	Morgan City Berwick Ferry Co. (La.)	New Orleans, La.	Morgan City, La.
28	Frt.	12	200	W. L. Emery	Detroit, Mich.	28 Campaign Building.
29	Tow.	13	200	Great Lakes Dredge & Dock Co. (N. J.)	New York, N. Y.	17 Battery Place.
30	Frt.	22	1,000	Pioneer Steamship Co. (Ohio)	Cleveland, Ohio	1568 Rockefeller Building.
31	Tow.	16	900	Northern Barge Corporation (Del.)	Wilmington, Del.	Equitable Building.
32	Tow.	10	160	Ohio River Dredging Co. (Ky.)	Louisville, Ky.	Wurland, Ky.
33	Frt.	25	1,600	Inuron Transportation Co. (Mich.)	Detroit, Mich.	1325 Ford Building.
34	Frt.	12	350	Great Lakes Gravel Co. (Mich.)	do	First National Bank Building.
35	Tow.	4	125	Bridgeport Towing Line (Conn.)	Bridgeport, Conn.	6 Stratford Avenue.
36	Frt.	25	1,500	Pittsburgh Steamship Co. (W. Va.)	Duluth, Minn.	Wolvyn Building.
37	Pas.	25	250	Louisville & Cincinnati Packet Co. (Ky.)	Cincinnati, Ohio	Foot of Main Street.
38	Per.	2	130	John W. Lane	do	Gallipolis, Ohio.
39	Tow.	18	600	Inland Waterways Corporation (Del.)	Dubuque, Iowa	523 Marquette Avenue, Minneapolis, Minn.
40	Tow.	6	150	Snow Marine Co. (Mo.)	Rockland, Me.	61 Muscote Street.
41	Frt.	14	1,310	Valley Camp Steamship Co. (Ohio)	Cleveland, Ohio	B. R. T. Building.
42	Fsh.	2	120	William Cossart	Seattle, Wash.	Ketchikan, Alaska.
43	Frb.	15	750	City of New York	New York, N. Y.	Municipal Building.
44	Fsh.	7	200	Reedville Oil & Guano Co. (Va.)	Reedville, Va.	do
45	Tow.	5	650	Pennsylvania R. R. Co. (Pa.)	New York, N. Y.	Jersey City, N. J.
46	Frt.	35	\$2,500	United States Shipping Board	Philadelphia, Pa.	Bourse Building.
47	Frt.	37	\$2,500	do	do	do
49	Frt.	32	1,800	Poehontas Steamship Co. (Del.)	Wilmington, Del.	Du Pont Building.
49	Pas.	31	400	Baltimore, Chesapeake & Atlantic Ry. Co. (Md.)	Baltimore, Md.	Pier 1, Pratt Street.
50	Tow.	5	125	Knappton Towboat Co. (Wash.)	Astoria, Ore.	Knappton, Wash.
51	Per.	8	200	Louisville Ferry Co. (La.)	New Orleans, La.	171 Walnut Street.
52	Frt.	30	2,000	Inland Steamship Co. (W. Va.)	Chicago, Ill.	38 South Dearborn Street.
53	Frb.	18	\$1,320	City of Chicago (Ill.)	do	City Hall.
54	Tow.	4	450	Meseck Towing & Transportation Co. (N. J.)	New York, N. Y.	Pier 50, North River.
55	Tnk.	48	2,700	Standard Shipping Co. (Del.)	Wilmington, Del.	7 West Tenth Street.
56	Frt.	30	1,600	Interlake Steamship Co. (Ohio)	Cleveland, Ohio	Union Trust Building.
57	Fsh.	26	335	McNeal Edwards Co. (Va.)	Reedville, Va.	do
58	Frt.	32	1,760	Eastern Steamship Co. (Ohio)	Cleveland, Ohio	Leader-News Building.
59	Per.	7	900	City of New York	New York, N. Y.	Municipal Building.
60	Tow.	4	150	McCarron Towing Line (N. J.)	Nowark, N. J.	59 Pearl Street.
61	Tow.	4	250	Hetchert Towing Line (N. Y.)	New York, N. Y.	Foot Dupont Street (B.)
62	Tow.	14	750	Wood Towing Corporation (Va.)	Norfolk, Va.	Roanoke Dock.

¹³ Formerly st. s. Geo. O. Markham.

¹⁴ Formerly st. s. ^a Joel D. Smith, ^b Robert McAllister

¹⁵ Formerly st. w. ^a J. H. Mengo,

¹⁶ Formerly st. s. Atlantic.

¹⁷ Formerly st. s. ^a P. P. Miller,

¹⁸ Formerly st. s. ^b Collier.

¹⁹ Formerly U. S. N. hull No. 1298.

²⁰ Formerly st. s. Arthur H. Hawgood.

²¹ Formerly st. s. A. E. Ackerman.

²² Formerly st. s. Edward Annan.

²³ Formerly st. s. Caroline M. Wade.

²⁴ Formerly st. s. Walter A. Lukenbach

Steam Vessels

Line No.	Official No.	Signal letters	Rtg	Name of vessel	Tonnage		Dimensions			When built	Where built
					Gross	Net	Length	Breadth	Depth		
							Feet	Feet	Feet		
1	210029		St. s.	Joseph F. Bellows.....	315	153	150.0	23.0	11.3	1912	Pocomoke City, Md.
2	221517		St. s.	Joseph F. Carroll.....	85	53	63.0	22.0	8.8	1921	Tottenville, N. Y.
3	226250		St. s.	Joseph F. Moseck.....	174	118	91.1	25.6	11.4	1927	do.
4	202635		St. s.	JOSEPH G. BUTLER, Jr. (a).....	6,588	5,174	525.0	55.0	31.0	1905	Lorain, Ohio
5	140180		St. s.	Joseph H. Davis.....	430	61	105.2	19.6	8.7	1876	Danville, Me.
6	221309		St. s.	JOSEPH H. FRANTZ.....	8,259	6,436	601.6	62.0	27.8	1924	River Rouge, Mich.
7	216839	L MRS	St. s.	Joseph H. Moran.....	315	157	125.3	29.9	13.7	1918	Solomons Island, Md.
8	211785	L H F V	St. s.	JOSEPH J. O'BRIEN.....	306	208	110.4	28.6	13.0	1913	Port Richmond, N. Y.
9	225151		St. s.	JOSEPH J. O'BRIEN (a).....	293	164	142.0	37.5	13.5	1925	New York, N. Y.
10	77281		St. p.	JOSEPH J. O'DONOHUE.....	601	368	174.4	36.0	13.0	1898	Chester, Pa.
11	77375		St. s.	Joseph M. Clark.....	93	63	86.2	20.7	9.3	1899	Baltimore, Md.
12	220958	M C Q W	St. s.	JOSEPH M. CUDAHY.....	7,052	5,072	430.2	59.2	32.8	1921	Chester, Pa.
13	214493	L G K M	St. s.	JOSEPH R. PARROTT (a).....	2,400	1,114	336.7	59.0	18.5	1916	Philadelphia, Pa.
14	205253		St. w.	Jos. S. Cholin.....	49	49	103.6	21.0	3.0	1903	Parkersburg, W. Va.
15	201133		St. s.	Joseph S. Farlong.....	64	44	79.4	18.6	8.0	1904	Athens, N. Y.
16	204977		St. s.	Jos. T. Sloat.....	29	20	63.0	16.2	5.7	1908	Sandusky, Ohio
17	77359		St. s.	Joseph W. Ross.....	27	18	49.0	15.4	6.5	1899	East Boston, Mass.
18	92087		St. s.	Joseph W. Simpson (composite).....	1,813	1,315	250.8	42.0	20.7	1889	Wyandotte, Mich.
19	76600		St. s.	Josephine.....	86	59	69.0	21.0	6.2	1885	Stratford, Conn.
20	202044		St. s.	JOSEPHINE.....	46	25	56.0	17.0	9.0	1905	Manitowoc, Wis.
21	214029		St. s.	Josephine.....	15	10	42.5	10.4	4.0	1910	Charlevoix, Mich.
22	221142		St. s.	Josephine Addison.....	47	32	51.0	14.5	5.8	1910	Memnonia, Mich.
23	201617		St. s.	JOSEPHINE TULLY.....	19	13	55.6	11.3	5.4	1904	New Orleans, La.
24	76782		St. s.	Joshua Lovett.....	169	81	112.2	22.0	11.0	1883	Boston, Mass.
25	222795		St. s.	JOSHUA A. HATHFIELD.....	7,140	6,213	589.3	60.2	28.0	1923	Lorain, Ohio
26	76794		St. s.	JOSIE.....	73	73	95.0	25.0	9.0	1841	Jeffersonville, Ind.
27	204796		St. s.	Julia B.....	95	65	71.5	19.0	4.0	1907	Astoria, Ore.
28	205169		St. w.	Julia B.....	835	511	158.7	38.0	6.0	1908	Seattle, Wash.
29	218770	L S M W	St. s.	Julia Howard.....	364	199	124.0	29.0	13.7	1919	Solomons Island, Md.
30	214677	L G P W	St. s.	JULIA LUCKENBACH (a).....	7,004	5,080	439.6	57.2	28.0	1917	Quincy, Mass.
31	95426		St. s.	Julia C. Moran.....	35	19	67.0	14.0	4.3	1871	Philadelphia, Pa.
32	214462		St. p.	Julia Belle Swain.....	397	250	169.1	34.4	6.5	1913	Santa Rosa, Fla.
33	77230		St. s.	Julian J. Fleetwood.....	42	21	70.6	14.6	6.5	1896	Hertford, N. C.
34	85780		St. s.	Juliette.....	28	19	69.2	16.8	6.0	1883	Oswego, N. Y.
35	77090		St. s.	Julius Elbert.....	42	21	60.0	15.0	6.0	1893	Diloxi, Miss.
36	157476		St. w.	Julius Fleischmann.....	664	355	155.0	32.0	5.0	1897	Jeffersonville, Ind.
37	224505		St. s.	JULIUS MUELLER (a).....	503	403	142.0	37.5	13.5	1925	Brooklyn, N. Y.
38	210773		St. p.	JULIUS S. WALSH.....	570	490	169.0	60.0	7.0	1912	Jeffersonville, Ind.
39	77274	K N F H	St. s.	JUNATA.....	3,465	2,537	310.0	42.0	16.0	1897	Whilmington, Del.
40	77413		St. w.	Junata.....	150	95	135.0	24.0	4.0	1900	Elizabeth, Pa.
41	201768		St. s.	JUNATA (a).....	4,333	2,610	310.0	45.0	28.0	1905	Cleveland, Ohio
42	201280		St. s.	Junior Murray.....	48	32	68.6	17.8	7.0	1904	New Baltimore, N. Y.
43	75496		St. s.	Juniper.....	23	11	50.0	13.5	4.5	1873	Norfolk, Va.
44	76024		St. s.	Juno.....	81	42	78.5	18.1	9.3	1875	Canden, N. J.
45	76017		St. s.	Juno.....	80	40	83.5	18.4	8.5	1879	do.
46	136428		St. s.	Juno.....	75	37	74.0	18.5	8.0	1894	Boston, Mass.
47	77458		St. s.	JUPITER.....	3,710	2,769	310.0	49.0	28.0	1901	Lorain, Ohio
48	207631		St. s.	Jupiter.....	29	17	61.5	10.5	7.5	1910	Erie, Pa.
49	220107	L W Q H	St. s.	Jupiter.....	639	360	151.7	30.6	16.7	1920	Brooklyn, N. Y.
50	207885		St. w.	K. & L.....	36	36	68.0	18.6	4.0	1910	Hawesville, Ky.
51	215891	L J S	St. s.	K. I. LUCKENBACH (a).....	7,882	5,007	440.0	55.1	27.8	1917	Quincy, Mass.
52	213010		St. w.	K. L. AMES.....	181	156	119.0	29.8	5.1	1915	Seattle, Wash.
53	221174	M C Q S	St. s.	K. R. KINGSBURY (a).....	7,251	4,425	440.0	58.2	33.1	1921	Alameda, Calif.
54	220912	M B N P	St. s.	KAALA.....	1,519	896	210.0	40.1	18.5	1920	Seattle, Wash.
55	161082	K M Q V	St. s.	Kadiak.....	111	58	106.6	22.5	9.7	1890	Alameda, Calif.
56	161197		St. s.	Kaleda (composite).....	79	47	96.4	15.4	8.3	1898	Boston, Mass.
57	210175	L T M W	St. s.	KALEEN.....	427	187	112.0	27.6	14.8	1919	Superior, Wis.
58	14129		St. s.	Kalkaska.....	679	555	178.0	33.8	15.5	1881	Saint Clair, Mich.
59	217488	L P Q D	St. s.	KAMESIT.....	6,070	4,412	402.6	53.0	32.0	1918	Oakland, Calif.
60	210001	L C T P	St. w.	KANAK.....	231	121	110.8	25.1	9.8	1913	Alameda, Calif.
61	260659		St. s.	Kangaroo.....	181	123	100.2	28.6	10.5	1912	Port Richmond, N. Y.
62	216138	L K V J	St. s.	KANSAN.....	6,339	3,911	461.6	53.9	26.2	1918	Philadelphia, Pa.

(a) Formerly st. s. Joseph F. Bellows.
 (b) U. S. S. Joseph F. Bellows.
 Formerly st. s. Libzio Weyman.
 Formerly st. s. Progress.
 Formerly st. s. Albert J. Stone.
 Formerly st. s. Planet.
 Formerly Ga. w. Louiso.

(a) A. W. Smith.
 (b) M. C. Holbrook.
 Formerly st. s. Manchester.
 Formerly st. s. Playunc.
 Formerly st. s. Guardsman.
 Formerly st. s. Henry Wellman.
 Formerly st. p. Charles E. Cessna.

Line No.	Service	Crew	Indicated horse-power	Name of owner	Home port	Address of owner
1	Fsh.	20	750	McNeal Dodson Co. (Va.)	Reedville, Va.	
2	Tow.	6	250	Carroll Towing Co. (N. Y.)	New York, N. Y.	Pier 5, Bush Docks (B.).
3	Tow.	5	400	Mesek Towing & Transportation Co. (N. J.)	do.	Pier 59 North River.
4	Frt.	31	1,760	Pioneer Steamship Co. (Ohio)	Cleveland, Ohio	1508 Rockefeller Building.
5	Fsh.	5	60	Eubank Tankard Co. (Va.)	Reedville, Va.	Kilmurrock, Va.
6	Frt.	34	2,600	Columbia Steamship Co. (Ohio)	Cleveland, Ohio	1202-1204 Hanna Building.
7	Tow	10	1,000	Tug Joseph H. Moran (N. Y.)	New York, N. Y.	17 Battery Place.
8	Tow.	12	500	O'Brien Bros. Towing Co. (N. Y.)	do.	233 Broadway
9	Fer.	7	900	City of New York	do.	Municipal Building.
10	Fer.	6	650	do.	do.	Do.
11	Tow.	7	400	Wood Towing Corp. (Va.)	Norfolk, Va.	Roanoke Dock.
12	Tnk.	37	3,300	Sinclair Navigation Co. (Del.)	New York, N. Y.	45 Nassau Street.
13	Fer.	30	2,700	Florida East Coast Car Ferry Co. (N. Y.)	do.	120 Broadway.
14	Tow.	8	40	Wm. Lorimer Lumber Co. (Del.)	New Orleans, La.	Jonesville, La.
15	Tow.	8	400	William Hanley	New York	258 Suydam Avenue, Jersey City, N. J.
16	Fsh.	3	50	Kishman Fish Co. (Ohio)	Sandusky, Ohio	Vermilion, Ohio.
17	Tow.	2	150	Ross Tow Boat Co. (Mass.)	Boston, Mass.	28 T Wharf.
18	Frt.	21	1,200	Madden Coal Corporation (N. Y.)	Ogdensburg, Mass.	329 Main Street.
19	Frt.	8	100	Andrew Radel Oyster Co. (Conn.)	Bridgeport, Conn.	South Norwalk, Conn.
20	Tow.	4	150	Patrick J. Cullnan	Chicago, Ill.	1909 Newport Avenue.
21	Fsh.	2	20	Charles Hendricksen, jr.	Grand Haven, Mich.	Charlevoix, Mich.
22	Fsh.	5	75	Enos Pelltren	Marquette, Mich.	Grand Marais, Mich.
23	Tow.	7	225	Weston Sand & Gravel Co. (Miss.)	Gulfport, Miss.	Logtown, Miss.
24	Tow.	11	450	Taylor Dredging Co. (N. J.)	New York, N. Y.	Jersey City, N. J.
25	Frt.	33	2,200	Pittsburgh Steamship Co. (W. Va.)	Duluth, Minn.	Wolvin Building.
26	Fer.	11	200	Algiers Public Service Co. (La.)	New Orleans, La.	Canal Street, Ferry House.
27	Frt.	4	110	Wahkiakum Transportation Co. (Wash.)	Astoria, Ore.	Cathlamet, Wash.
28	Pass.	28	800	American Yukon Navigation Co. (W. Va.)	St. Michael, Alaska	
29	Tow.	14	1,000	Thomas J. Howard	New York, N. Y.	1 Broadway.
30	Frt.	42	4,000	Lukenbach Steamship Co. (Del.)	do.	44 Whitehall Street.
31	Tow.	3	200	Tug Julia C. Moran (N. Y.)	do.	17 Battery Place.
32	Pass.	20	550	Penn Transport Co. (Del.)	Pittsburgh, Pa.	Empire Building.
33	Tow.	7	125	Richmond Cedar Works (Va.)	Newport News, Va.	Richmond, Va.
34	Pass.	3	45	John J. Courtney	New York, N. Y.	155 West One hundred and sixth Street.
35	Tow.	6	200	Maek Lipscomb	Mobile, Ala.	117 North Julia Street.
36	Tow.	5	539	Halfeld-Campbell Creek Coal Co. (Ohio)	Cincinnati, Ohio.	807 Union Trust Building.
37	Fer.	5	650	City of New York	New York, N. Y.	Municipal Building.
38	Pass.	7	1,000	Wiggins Ferry Co. (Ill.)	St. Louis, Mo.	Foot Spencer Street.
39	Frt.	44	2,500	Merchants & Miners Transportation Co. (Md.)	Baltimore, Md.	112 South Day Street.
40	Tow.	14	475	American Steel & Wire Co. (N. J.)	Pittsburgh, Pa.	820 Frick Building.
41	Frt.	140	3,000	Great Lakes Transit Corporation (N. Y.)	Buffalo, N. Y.	223 Erie Street.
42	Tow.	8	150	Champlain Towing Corporation (N. Y.)	New York, N. Y.	17 State Street.
43	Tow.	6	60	B. F. Russell	Norfolk, Va.	
44	Tow.	7	300	Charles E. Davis, Jr. & Co.	Philadelphia, Pa.	Bourse Building.
45	Tow.	9	115	Morgan's Louisiana & Texas R. R. & Steamship Co.	New Orleans, La.	Pan American Building.
46	Tow.	9	300	Mystic Steamship Co. (Mass.) trustees	Boston, Mass.	250 Stuart Street.
47	Frt.	27	1,450	Interlake Steamship Co. (Ohio)	Cleveland, Ohio	Union Trust Building.
48	Frt.	6	80	Keystone Fish Co. (Pa.)	Erie, Pa.	Foot French Street.
49	Tow.	13	1,400	Neptune Line (Del.)	New York, N. Y.	25 Beaver Street.
50	Fer.	4	150	J. W. Pate	Louisville, Ky.	Hawesville, Ky.
51	Frt.	45	4,000	Lukenbach Steamship Co. (Del.)	New York, N. Y.	41 Whitehall Street.
52	Fsh.	3	275	Booth Fisheries Co. (Del.)	Seattle, Wash.	500 Paninges Building.
53	Tnk.	45	3,300	Standard Oil Co. of California (Del.)	San Francisco, Calif.	225 Bush Street.
54	Frt.	24	1,400	Inter-Island Steam Navigation Co. (T. H.)	Honolulu, Hawaii	Corner Fort and Merchant Streets.
55	Frt.	27	350	Alaska Packers Association (Calif.)	San Francisco, Calif.	111 California Street.
56	Pass.	6	300	August Smith	New York, N. Y.	523 Knickerbocker Avenue (B.).
57	Tow.	17	1,000	Southern Transportation Co. (N. J.)	Philadelphia, Pa.	Commercial Trust Building.
58	Frt.	13	685	Palco McLoath	Port Huron, Mich.	Marine City, Mich.
59	Frt.	81	2,200	United States Shipping Board	San Francisco, Calif.	369 Pine Street.
60	Frt.	3	275	Alaska Packers Association (Calif.)	do.	111 California Street.
61	Frt.	7	400	Atlantic Lightering Corporation (N. Y.)	New York, N. Y.	17 Battery Place.
62	Frt.	40	3,000	American Hawaiian Steamship Co. (N. J.)	do.	10 Bridge Street.

¹¹ Formerly st. s. George H. Haselton

¹² Formerly st. w. ^a Dolphin No. 3.

¹³ Formerly st. w. ^b Harry Anderson.

¹⁴ Formerly st. s. ^a J. H. Runderson.

¹⁵ Formerly st. s. ^b Anna Jr. Hooks.

* Sold to J. V. Davis, Juneau, Alaska, but not yet redocumented.

¹⁶ Formerly st. s. Erastus Baldwin.

¹⁷ Formerly st. s. 264.

¹⁸ Formerly st. s. Griffco.

¹⁹ Formerly st. s. James L. Morgan.

²⁰ Formerly st. s. Santa Olivia.

Line No.	Official No.	Signal letters	Rig	Name of vessel	Tonnage		Dimensions			When built	Where built
					Gross	Net	Length	Breadth	Depth		
1	226596		St. s.	KANSAS.....	99	31	71.0	20.1	11.2	1927	Cleveland, Ohio.....
2	222630		St. s.	Karllan.....	118	118	99.7	23.0	3.6	1922	Madison, Ind.....
3	101136		St. s.	Katahdin.....	44	25	63.6	17.6	8.3	1899	Seattle, Wash.....
4	203125	KVNW	St. s.	KATAHDIN..... +	2,690	2,155	275.9	40.1	19.5	1900	Philadelphia, Pa.....
5	14374		St. s.	Kato Jones.....	122	61	102.6	20.6	10.6	1879	Camden, N. J.....
6	101201		St. s.	Katherine.....	44	30	78.0	16.6	8.0	1902	Orange, Tex.....
7	205002	KWNB	St. s.	Katherine..... □	531	292	160.4	36.0	12.5	1908	Fairhaven, Calif.....
8	208213		St. w.	Katherine.....	73	73	117.7	21.6	4.6	1910	Guild, Tenn.....
9	210902	LCST	St. s.	Katherine Donovan..... □	993	592	190.3	41.6	14.6	1913	North Bend, Ore.....
10	81445		St. s.	Kathleen Tracy.....	99	40	75.5	21.9	9.6	1893	Wilmington, Del.....
11	226452		St. s.	Kathryn E. Nugent.....	23	16	63.4	12.2	5.1	1927	Louisville, Ky.....
12	161033		St. s.	Katie.....	89	45	86.3	20.0	9.0	1892	Haltimore, Md.....
13	14118		St. s.	Katie Volgt.....	18	9	50.0	13.0	5.5	1883	Wilmington, Del.....
14	210600	LJVN	St. s.	KATRINA LUCKENBACH..... □+⊕	7,822	4,951	416.0	56.1	27.8	1918	Quincy, Mass.....
15	219310	LTWQ	St. s.	KAYSEEKA..... □+⊕	5,989	3,709	400.7	54.2	30.4	1919	Harriman, Pa.....
16	116083		St. s.	Kearny.....	130	88	93.0	27.3	7.6	1900	Tottenville, N. Y.....
17	219275	LTSW	St. s.	KEARNY..... □+⊕	6,094	3,759	395.6	55.0	31.4	1919	Kearny, N. J.....
18	161061		St. s.	KEARSARGE.....	3,692	2,721	328.0	44.2	23.0	1891	Chicago, Ill.....
19	161222		St. s.	Keenighton.....	80	29	79.6	21.2	6.6	1903	Pocomoke City, Md.....
20	202621	KVGS	St. s.	Keelch.....	229	166	136.0	22.8	13.0	1871	Hullalo, N. Y.....
21	211250		St. s.	Keeler's Bay.....	21	21	61.7	14.6	4.2	1916	South Hero, Vt.....
22	116000		St. s.	Kohoo Boys.....	86	58	73.7	25.4	6.7	1800	East Rockaway, N. Y.....
23	217777	LQKP	St. s.	KERETICUT..... □+⊕	6,072	3,740	402.6	53.0	32.0	1913	Oakland, Calif.....
24	220686	MHQK	St. s.	KEROSKE..... □+⊕	5,124	3,553	391.8	51.3	28.8	1920	Wilmington, Del.....
25	212301		St. s.	KELLEY ISLAND.....	881	414	155.0	38.0	11.0	1914	Lorain, Ohio.....
26	202364		St. s.	Kenmore.....	118	80	101.5	20.8	9.4	1905	Haltimore, Md.....
27	210162		St. s.	KENOSHIA.....	72	38	65.7	17.0	11.0	1912	Cleveland, Ohio.....
28	222887		St. s.	Kenosha.....	763	519	112.5	30.5	15.2	1919	Sturgeon Bay, Wis.....
29	219108	LVDN	St. s.	KENOWIS..... □+⊕	4,963	3,033	390.0	54.2	27.8	1920	Hog Island, Pa.....
30	208320		St. s.	Kenington.....	78	53	73.6	10.9	8.3	1911	West New Brighton, N. Y.....
31	207480	LBMV	St. s.	KENTUCKIAN..... □⊕	6,470	4,039	414.6	53.7	28.1	1910	Sparrows Point, Md.....
32	106036		St. s.	Kentucky.....	80	43	77.1	19.4	13.0	1881	Chicago, Ill.....
33	204780		St. s.	Kentucky.....	378	378	185.0	33.0	5.0	1907	Madison, Ind.....
34	156768		St. s.	Kern Plannery.....	135	92	92.0	22.4	11.0	1902	Noank, Conn.....
35	219724	LVDH	St. s.	KEITHONSON..... □+⊕	4,768	2,920	377.0	52.0	26.8	1920	Shooters Island, N. Y.....
36	107091		St. s.	Kernito.....	33	22	54.1	15.2	6.7	1891	Athens, N. Y.....
37	218727	LSJQ	St. s.	KESHENA..... □+⊕	427	22	142.0	27.5	14.8	1919	Superior, Wis.....
38	218740	LSKH	St. s.	KEWANEE..... □+⊕	3,550	2,125	318.4	46.0	23.0	1919	Elizabeth, N. J.....
39	161165		St. s.	Kewanee.....	95	65	95.0	24.0	8.4	1900	Kewanee, Wis.....
40	161014		St. s.	KEYSTONE.....	91	54	87.5	19.0	11.0	1891	Hullalo, N. Y.....
41	14478		St. s.	Kickemult.....	24	16	52.5	17.4	4.7	1883	Noank, Conn.....
42	209401	LCGD	St. s.	KILAUEA..... □	1,338	800	240.0	30.1	17.0	1911	San Francisco, Calif.....
43	214282		St. s.	Kill Van Kull.....	361	320	122.2	30.5	8.5	1916	South Rondout, N. Y.....
44	161157	KQBP	St. s.	Kinaw..... □	975	773	195.0	33.0	16.0	1883	Philadelphia, Pa.....
45	107755		St. s.	Kin-Dave.....	98	67	80.4	20.4	7.0	1902	Saugatuck, Mich.....
46	205608		St. s.	Kinette.....	94	55	70.0	21.0	9.6	1908	Noank, Conn.....
47	217458	LPMN	St. s.	KING..... □+⊕	2,624	1,626	251.0	43.0	26.2	1918	Cleveland, Ohio.....
48	101030		St. s.	King Philip.....	279	197	138.3	23.3	8.0	1863	Bath, Me.....
49	161141		St. s.	Kingfisher.....	22	15	45.0	13.0	4.5	1900	San Francisco, Calif.....
50	219306	LPWJ	St. s.	KINGFISHER.....	414	269	139.4	25.2	14.2	1919	Savannah, Ga.....
51	221653		St. s.	Kingfisher.....	135	92	107.2	18.4	12.7	1918	Boston, Mass.....
52	157697		St. s.	Kingston..... □	171	118	63.0	24.5	6.7	1901	Tacoma, Wash.....
53	161198		St. s.	Kingston.....	78	53	74.7	22.8	7.2	1902	Kennebunkport, Me.....
54	220780	MHTH	St. s.	KIOWA..... □	2,309	1,410	251.0	43.0	22.2	1920	Wyanadotte, Mich.....
55	218630	LHCP	St. s.	KISNACOQUILLAS..... □+⊕	5,039	3,010	390.0	54.2	27.6	1919	Hog Island, Pa.....
56	218185	LHJM	St. s.	KISNOB..... □+⊕	5,874	4,530	410.5	51.2	27.0	1919	Portsmouth, N. H.....
57	222639		St. s.	Kittanning.....	148	100	79.1	20.0	6.6	1922	New Baltimore, N. Y.....
58	218698	LSHK	St. s.	KITTEGAUN..... □+⊕	5,989	3,707	460.7	51.2	30.4	1919	Harrisburg, Pa.....
59	161209		St. s.	Kittle D.....	20	14	53.9	12.4	4.4	1902	Hullalo, N. Y.....
60	155242		St. s.	Kitty Hunter.....	15	10	64.0	10.5	3.8	1863	Chicago, Ill.....
61	222804		St. w.	KIWAHNS.....	142	142	140.0	29.0	4.9	1923	Dubuque, Iowa.....
62	221101		St. s.	KLAMATH..... □+⊕	1,952	925	234.0	45.0	17.0	1921	San Francisco, Calif.....
63	205787		St. s.	Klihyam.....	125	55	89.6	22.0	9.6	1908	Hendon, Ore.....

1 Formerly ^a U. S. Kate Jones.
^b U. S. S. Semtiale.
^c U. S. Q. M. C. Gen'l Ayres.
 2 Formerly st. s. San Ramon.
 3 Formerly st. s. Wallace B. Flint.
 4 Formerly st. s. Colcaline.

5 Formerly st. s. S. H. Greenen.
^a U. S. R. C. Alexander Hamilton.
^b Formerly st. s. Hamilton.
^c st. s. Pilot.
 6 Formerly st. s. S. D. Combes.
 7 Formerly st. s. Active.

Line No.	Service	Crew	Indicated horse-power	Name of owner	Home port	Address of owner
1	Tow.	7	700	Great Lakes Towing Co. (N. J.)	Duluth, Minn.	First National Bank Building.
2	Tow.	9	135	Ozark Co. (Del.)	Memphis, Tenn.	McCall Building.
3	Tow.	7	150	Cary-Davis Tug & Barge Co. (Wash.)	Seattle, Wash.	Pier A.
4	Frt.	31	1,000	Clyde Steamship Co. (Nc.)	New York, N. Y.	Pier 39, North River.
5	Tow.	7	300	G. H. Broymann & Bros.	Toledo, Ohio.	Chamber of Commerce.
6	Tow.	8	150	C. H. Harms	Port Arthur, Tex.	Orange, Tex.
7	Frt.	18	400	Redwood Steamship Co. (Calif.)	San Francisco, Calif.	681 Market Street.
8	Tow.	5	95	Pat & Smith Builders Supply Co. (W. Va.)	Pittsburgh, Pa.	Charleston, W. Va.
9	Frt.	21	800	Katharine Donovan Steamship Co. (Del.)	San Francisco, Calif.	260 California Street.
10	Tow.	10	400	Thomas Tracy	New York, N. Y.	1 Broadway.
11	Tug.	3	60	Nugent Sand Co. (Ky.)	Louisville, Ky.	Clay Street and River Road.
12	Tow.	7	250	Lamberts Point Towboat Co. (Va.)	Norfolk, Va.	
13	Tow.	2	25	Commissioners of Fairmount Park	Philadelphia, Pa.	127 City Hall.
14	Frt.	46	3,600	Luckenbach Steamship Co. (Del.)	New York, N. Y.	44 Whitehall Street.
15	Frt.	45	3,000	United States Shipping Board	Philadelphia, Pa.	Bourse Building.
16	Frt.	5	150	Newark Express & Transportation Co. (N. J.)	Newark, N. J.	Foot Madison Street.
17	Frt.	47	2,500	United States Shipping Board	Newark, N. J.	Kearny, N. J.
18	Frt.	20	1,600	Canada Atlantic Transit Co. (Minn.)	Duluth, Minn.	103 Board of Trade Building.
19	Oys.	8	125	F. W. Darling	Newport News, Va.	Haupton, Va.
20	Frt.	15	250	Gulf Export & Transportation Co. (Tex.)	Port Arthur, Tex.	Beaumont, Tex.
21	Mse.	1	40	George A. Frenz	Burlington, Vt.	South Hero, Vt.
22	Frt.	6	60	James J. Kehoe (N. Y.)	New York, N. Y.	Avenue U, East Fifty-seventh Street (B).
23	Frt.	40	2,600	United States Shipping Board	San Francisco, Calif.	369 Pine Street.
24	Tnk.	35	2,300	Hitchfield Oil Co. (Calif.)	Los Angeles, Calif.	215 West Seventh Street.
25	Dig.	15	921	Kelley Island Line & Transport Co. (Ohio)	Sandusky, Ohio.	Kelley Island, Ohio.
26	Tow.	8	350	Southern Transportation Co. (N. J.)	Philadelphia, Pa.	Commercial Trust Building.
27	Tow.	4	300	Great Lakes Towing Co. (N. J.)	Duluth, Minn.	N. P. Dock.
28	Frt.	36	800	West Ports Steamship Line (Wis.)	Milwaukee, Wis.	54 West Water Street.
29	Frt.	43	2,500	United States Shipping Board	Philadelphia, Pa.	Bourse Building.
30	Tow.	7	150	City of Philadelphia	do.	City Hall.
31	Frt.	38	2,000	American-Hawaiian Steamship Co. (N. J.)	New York, N. Y.	10 Bridge Street.
32	Tow.	5	600	Andrew J. Harper	Baltimore, Md.	104 Marine Bank Building.
33	Pas.	20	155	Louisville & Cincinnati Packet Co. (Ky.)	Louisville, Ky.	Covington, Ky.
34	Tow.	5	250	Tug Keran Flannery (N. Y.)	New York, N. Y.	16 Moore Street.
35	Frt.	51	2,500	United States Shipping Board	do.	45 Broadway.
36	Tow.	5	200	N. N. Potterson (N. Y.)	do.	29 Broadway.
37	Tow.	17	800	Southern Transportation Co. (N. J.)	Philadelphia, Pa.	Commercial Trust Building.
38	Tnk.	37	1,800	Associated Oil Co. (Calif.)	San Francisco, Calif.	70 New Montgomery Street.
39	Frt.	4	90	Paul E. Carlson	Port Huron, Mich.	Bay City, Mich.
40	Tow.	8	650	Keystone Towing Co. (N. Y.)	New York, N. Y.	1 Broadway.
41	Frt.	2	40	Foley Bros. (Minn.)	do.	Jersey City, N. J.
42	Pas.	78	2,600	Inter-Island Steam Navigation Co. (Hawaii)	Honolulu, Hawaii.	Corner Fort and Merchant Streets.
43	Frt.	7	300	New York & New Jersey Steamboat Co. (N. J.)	Perth Amboy, N. J.	Pier 32, East River.
44	Pas.	62	600	Inter-Island Steam Navigation Co. (Hawaii)	Honolulu, Hawaii.	Corner Fort and Merchant Streets.
45	Misc.	4	100	W. B. Davidson	Milwaukee, Wis.	228 East Water Street.
46	Tow.	8	250	Teco Towing Line (N. J.)	New York, N. Y.	17 Battery Place.
47	Frt.	27	1,300	King S. S. Corporation (Del.)	Duluth, Minn.	McDonough Terrace.
48	Pas.	10	600	King Phillip S. S. Co. (Mass.)	Boston, Mass.	85 Devonshire Street.
49	Tow.	2	80	C. E. Shea	Seward, Alaska.	
50	Col.	20	600	Portland Trawling Co. (Me.)	Rockland, Me.	431 Main Street.
51	Fsh.	9	1,200	Cornelius McCarthy	New York, N. Y.	145 West Forty-fifth Street.
52	Pas.	13	300	Washington Route (Wash.)	Seattle, Wash.	Pier 3.
53	Frt.	5	125	Narragansett Bay Oyster Co. (R. I.)	Providence, R. I.	85 Chino Street.
54	Frt.	21	1,300	Kiowa Transportation Co. (Ind.)	Chicago, Ill.	Bay City, Mich.
55	Tnk.	42	2,500	Steamer Kishacoquillas Corporation (N. Y.)	New York, N. Y.	565 Fifth Avenue.
56	Frt.	57	2,800	United States Shipping Board	Portsmouth, N. H.	
57	Pas.	3	200	Manhattan State Hospital	New York, N. Y.	Ward's Island, N. Y.
58	Frt.	48	3,000	United States Shipping Board	Philadelphia, Pa.	Bourse Building.
59	Fsh.	2	30	Nicholson & Hall Boiler & Welding Co. (N. Y.)	Buffalo, N. Y.	176 Ohio Street.
60	Pas.	3	75	Will H. Hunter	Erie, Pa.	219 Sassafras Street.
61	Pas.	9	175	Calro City Ferry Co. (Ill.)	St. Louis, Mo.	Calro, Ill.
62	Per.	13	1,400	Southern Pacific Co. (Ky.)	San Francisco, Calif.	65 Market Street.
63	Tow.	4	300	Port of Bandon (Oreg.)	Marshfield, Oreg.	Bandon, Oreg.

¹ Formerly st. s. Alpha.
² Formerly st. s. David B. Dearborn.
³ Arthur.
⁴ Formerly st. s. Keran Flannery.
⁵ Edna Aldrich.

⁶ Formerly st. s. Addie Wado.
⁷ Formerly st. s. Henry G. Crow.
⁸ Formerly st. s. Lake Faristell.
⁹ Formerly st. s. Dehance.
¹⁰ Formerly st. s. Oscola.

Line No.	Official No.	Signal letters	Rig	Name of vessel	Tonnage		Dimensions			When built	Where built
					Gross	Net	Length	Breadth	Depth		
1	161114		St. w.	Klondyke.....	406	242	120.8	27.5	5.8	1898	Dutch Harbor, Alaska
2	222019		St. s.	Knappton.....	76	35	78.2	10.8	7.4	1903	Portland, Oreg.
3	14292		St. s.	Knickerbocker.....	123	61	103.2	23.0	0.4	1873	Philadelphia, Pa.
4	203772	KVSM	St. s.	Knickerbocker.....	310	192	130.0	32.0	10.0	1907	Noank, Conn.
5	14495		St. s.	Knight Templar.....	33	10	62.1	10.7	7.4	1890	Milwaukee, Wis.
6	218207	LRKF	St. s.	KNOXVILLE.....	3,283	2,001	324.0	46.2	25.0	1919	Newark, N. J.
7	221587	MDCN	St. s.	KNOXVILLE CITY.....	5,686	3,450	424.2	56.2	20.5	1921	Chickasaw, Ala.
8	225159		St. s.	KOALKRAFT.....	376	312	159.0	37.0	10.4	1913	Chicago, Ill.
9	209709	LCHT	St. s.	KODIAK.....	148	101	100.0	10.2	12.4	1912	Seattle, Wash.
10	203647	KVRH	St. s.	Kookaburra.....	180	122	96.4	30.4	0.7	1903	Tottenville, N. Y.
11	216667	LMHG	St. s.	KOSCUSZKO.....	4,986	3,085	376.4	52.3	27.0	1918	Sparrows Point, Md.
12	221801		St. w.	Kosmosdale.....	140	140	123.0	24.0	4.0	1922	Madison, Ind.
13	207780	LHPT	St. s.	KULSHAN.....	620	573	166.3	32.0	20.7	1910	Seattle, Wash.
14	161140	KPSM	St. s.	KUICHAK.....	1,063	610	200.2	35.6	16.0	1900	Portland, Oreg.
15	19176		St. s.	L. A. Dempsey.....	41	30	92.5	15.0	6.8	1890	Philadelphia, Pa.
16	205129		St. s.	L. C. SAHN.....	08	34	71.0	20.0	11.6	1908	Chicago, Ill.
17	223538		St. s.	L. D. POTTER.....	258	131	113.5	21.0	11.7	1908	Philadelphia, Pa.
18	226374		St. s.	L. E. BLOCK.....	0,092	7,161	601.2	61.2	28.6	1917	Lorain, Ohio.
19	211657		St. s.	L. E. Thompson.....	22	15	60.0	14.3	4.7	1913	Portland, Oreg.
20	206690		St. w.	L. G. NEAL.....	43	43	50.1	22.1	3.3	1912	Des Arc, Ark.
21	202604		St. c.	L. H. MARRERO.....	163	163	118.0	53.0	7.5	1905	Jeffersonville, Ind.
22	216986	LNCQ	St. s.	L. J. DRAKE.....	6,693	4,796	419.6	57.2	30.0	1918	Seattle, Wash.
23	220153		St. s.	L. M. BOWERS.....	8,262	6,436	580.0	60.2	27.8	1920	Lorain, Ohio.
24	141326		St. s.	L. P. SMITH.....	73	36	67.0	18.2	0.1	1891	Cleveland, Ohio.
25	141584		St. p.	L. S. THORNE.....	1,217	1,217	304.0	57.0	7.3	1898	Dubuque, Iowa.
26	141847	KSHJ	St. s.	L. V. Schermerhorn.....	181	123	98.3	22.7	11.4	1903	Camden, N. J.
27	200189		St. s.	LA BELLE.....	6,407	4,876	504.0	51.0	30.0	1900	Lorain, Ohio.
28	231461		St. w.	LA BELLE.....	310	228	118.5	28.4	5.0	1921	Jeffersonville, Ind.
29	213900	LFSV	St. s.	LA BELLE.....	0,665	4,157	435.0	56.2	33.7	1916	San Francisco, Calif.
30	222120		St. s.	La Palma.....	30	18	59.8	13.3	5.3	1922	Clinton, Wash.
31	225181	MFVD	St. s.	LA PERLA.....	3,678	2,221	325.2	48.1	13.5	1921	Birkenhead, England
32	221103	MCNJ	St. s.	LA PLACENTIA.....	8,272	5,107	440.4	58.2	32.8	1921	Los Angeles, Calif.
33	221691	MDGK	St. s.	LA PUEBLSIMA.....	5,001	3,032	392.3	51.2	30.4	1921	do.
34	213149		St. s.	LA SALLE.....	96	40	75.0	20.0	12.5	1916	Ashtabula, Ohio.
35	222332		St. s.	LA SALLE.....	677	331	161.0	51.0	16.0	1922	Toledo, Ohio.
36	218565	LSRD	St. s.	LABETTE.....	4,980	3,051	390.0	51.2	27.6	1919	Hog Island, Pa.
37	140930	KJFD	St. s.	LACKAWANNA.....	1,073	1,170	260.0	30.2	21.6	1888	Cleveland, Ohio.
38	202552		St. s.	LACKAWANNA.....	1,070	733	206.1	39.0	14.8	1905	Wilmington, Del.
39	205349		St. s.	LACKAWANNA.....	6,971	5,482	630.0	66.2	32.0	1908	Ecorse, Mich.
40	210673		St. s.	Lackawanna.....	181	123	94.2	25.0	13.2	1919	Nyack, N. Y.
41	210048	LTGB	St. s.	LACKAWANNA BRIDGE.....	3,645	2,174	321.0	46.2	25.0	1910	Newark, N. J.
42	206147		St. s.	Lady Alice.....	8	5	39.0	10.0	3.4	1909	Poncha, Wash.
43	221597	MDCS	St. s.	Lafayette.....	173	118	01.3	25.3	13.1	1919	Sharptown, Md.
44	218700	LSNM	St. s.	LAFOMBO.....	5,662	3,434	390.0	51.2	27.0	1919	Hog Island, Pa.
45	216660		St. w.	Lafourche.....	180	90	111.4	24.5	4.5	1918	Lockport, La.
46	141432		St. s.	LAGONDA.....	3,617	3,017	375.0	45.8	23.3	1896	West Hay City, Mich.
47	217059	LNHD	St. s.	LAKE ARLINE.....	2,081	1,223	251.0	43.7	10.2	1918	Superior, Wis.
48	216600	LMFJ	St. s.	LAKE BENDOW.....	2,268	1,445	250.5	45.8	22.2	1918	Wyandotte, Mich.
49	210329	LKRH	St. s.	LAKE BENTON.....	2,018	1,248	251.0	43.5	20.0	1918	Lorain, Ohio.
50	216205	LKJP	St. s.	LAKE CAPENS.....	2,020	1,200	251.0	43.6	20.0	1918	Superior, Wis.
51	216691	LJVP	St. s.	LAKE CHARLES.....	2,013	1,245	251.0	43.6	20.0	1918	Lorain, Ohio.
52	216454	LKVR	St. s.	LAKE CHELAN.....	2,010	1,227	252.0	43.5	18.9	1918	Toledo, Ohio.
53	218295	LRPJ	St. s.	LAKE ELK WATER.....	2,730	1,693	253.4	43.0	20.0	1919	Ecorse, Mich.
54	218100	LRFW	St. s.	LAKE ELKWOOD.....	2,730	1,693	253.4	43.0	20.0	1919	do.
55	218448	LRVD	St. s.	LAKE ELLENORAH.....	2,681	1,662	253.4	43.0	20.0	1919	do.
56	218897	LSTQ	St. s.	LAKE ELLERSLIE.....	2,674	1,658	253.4	43.8	20.0	1919	do.
57	210010	LTFB	St. s.	LAKE ELLIOTT.....	2,674	1,658	253.4	43.8	20.0	1919	do.
58	218959	LTBC	St. s.	LAKE ELLSWORTH.....	2,674	1,658	253.4	43.8	20.0	1919	do.
59	210201	LTPO	St. s.	LAKE ELMDALE.....	2,674	1,658	253.4	43.8	20.0	1919	do.
60	210201	LTVN	St. s.	LAKE ELMONT.....	2,674	1,658	253.4	43.8	20.0	1919	do.
61	210401	LVGS	St. s.	LAKE ELMSPOND.....	2,674	1,658	253.4	43.8	20.0	1919	do.
62	219512	LVMF	St. s.	LAKE ELMWOOD.....	2,674	1,658	253.4	43.8	20.0	1920	do.
63	219044	LTFQ	St. s.	LAKE ELPUERLO.....	2,674	1,661	253.4	43.7	20.2	1919	Ashtabula, Ohio.
64	219045	LVDH	St. s.	LAKE ELSA.....	2,671	1,663	253.4	43.8	20.2	1919	do.
65	219572	LVNO	St. s.	LAKE ELVA.....	2,674	1,663	253.4	43.8	20.2	1920	do.
66	218478	LRWH	St. s.	LAKE FARBUS.....	2,666	1,612	251.0	43.0	26.1	1919	Wyandotte, Mich.

1 Formerly U. S. A. st. s. Major Guy Howard.
 2 Formerly st. s. Comport.
 3 Formerly st. s. Cupe Lookout.
 4 Formerly st. s. Mascot.

5 Formerly U. S. Q. M. C. Gen. George H. Weeks.
 6 Formerly British st. s. La Perla.
 7 Formerly st. s. Henry E. Gillen.
 8 Formerly st. s. Woodbury.

Line No.	Service	Crew	Indicated horse-power	Name of owner	Home port	Address of owner
1	Pas.	12	190	American Yukon Navigation Co. (W. Va.)	Juneau, Alaska	
2	Tow.	6	250	Knappton Towboat Co. (Wash.)	Astoria, Oreg.	Knappton, Wash.
3	Tow.	7	75	Independent Towboat Co. (Del.)	Wilmington, Del.	Care Corporation Trust Co. of America.
4	Frt.	6	500	New York & Hastings Steamboat Co. (N. Y.)	New York, N. Y.	25 Broadway.
5	Tow.	7	275	Edward E. Gillen Towing Co. (Wis.)	Milwaukee, Wis.	288 E. Water Street.
6	Frt.	37	1,500	United States Shipping Board	Newark, N. J.	Kearny, N. J.
7	Frt.	57	3,500	United States Steel Products Co. (N. J.)	New York, N. Y.	30 Church Street.
8	Frt.	6	300	Kraft Coal & Fueling Co. (Ill.)	Chicago, Ill.	Ninety-fourth Street and Calumet River.
9	Whl.	10	375	American Pacific Whaling Co. (S. Dak.)	Seattle, Wash.	L. C. Smith Building.
10	Tow.	6	210	Atlantic Lighterage Corporation (N. Y.)	New York, N. Y.	17 Battery Place.
11	Frt.	44	3,000	Polish American Navigation Corporation (Del.)	do.	206 Broadway.
12	Tow.	10	225	Stephen Green	Evansville, Ind.	New Albany, Ind.
13	Pas.	21	1,250	Puget Sound Navigation Co. (Nev.)	Seattle, Wash.	32 Colman Dock.
14	Frt.	23	1,000	Alaska Packers Association (Calif.)	San Francisco, Calif.	111 California Street.
15	Tow.	4	250	John J. Dempsey	Philadelphia, Pa.	507 Bullitt Building.
16	Tow.	13	800	Great Lakes Towing Co. (N. J.)	Duluth, Minn.	N. P. Dock.
17	Tow.	22	650	L. D. Potter	Wilmington, N. C.	Colonial Apartments.
18	Frt.	32	2,500	Island Steamship Co. (W. Va.)	Chicago, Ill.	38 South Dearborn Street.
19	Frt.	2	125	Hackett Digger Co. (Oreg.)	Portland, Oreg.	500 Concord Building.
20	Tow.	11	40	J. J. Nartzak Co. (Ill.)	Memphis, Tenn.	Des Arc, Ark.
21	Fer.	0	250	Louisiana Avenue Ferry Co. (La.)	New Orleans, La.	171 Walnut Street.
22	Tnk.	37	3,000	Standard Shipping Co. (Del.)	Wilmington, Del.	7 West Fifth Street.
23	Frt.	32	2,300	Continental Steamship Co. (Minn.)	Duluth, Minn.	500 Alworth Building.
24	Tow.	1	300	Great Lakes Dredge & Dock Co. (N. J.)	do.	First National Bank Building.
25	Pas.	20	950	Texas & Pacific Ry. Co.	New York, N. Y.	140 Broadway.
26	Tow.	12	550	American Dredging Co. (Pa.)	Philadelphia, Pa.	305 Chestnut Street.
27	Frt.	32	1,750	LaBelle Steamship Co. (Ohio)	Cleveland, Ohio	Leader-News Building.
28	Tow.	21	700	La Bello Transportation Co. (W. Va.)	Pittsburgh, Pa.	Wheeling, W. Va.
29	Tnk.	38	2,500	Union Oil Co. of California (Calif.)	Los Angeles, Calif.	Union Oil Building.
30	Tow.	2	100	Nello S. Rogers	Tacoma, Wash.	Everett, Wash.
31	Frt.	40	2,500	United Fruit Steamship Corporation (Del.)	New York, N. Y.	17 Battery Place.
32	Tnk.	38	3,300	Union Oil Co. of Calif. (Calif.)	Los Angeles, Calif.	Union Oil Building.
33	Tnk.	33	2,800	do.	do.	do.
34	Tow.	4	400	Fitz Simons and Connell Dredge & Dock Co. (Ill.)	Chicago, Ill.	10 South La Salle Street.
35	Fer.	22	1,700	Detroit & Windsor Ferry Co. (Mich.)	Detroit, Mich.	Foot Woodward Avenue.
36	Frt.	35	2,200	United States Shipping Board	Philadelphia, Pa.	Bourse Building.
37	Frt.	23	800	Lackawanna Transportation Co. (Mass.)	Boston, Mass.	73 Water Street.
38	Fer.	7	1,400	Hoboken Ferry Co. (N. J.)	New York, N. Y.	90 West Street.
39	Frt.	32	1,800	Bethlehem Transportation Corporation (Del.)	Cleveland, Ohio	Union Trust Building.
40	Tow.	11	450	Delaware, Lackawanna & Western R. R. Co. (Pa.)	New York, N. Y.	143 Liberty Street.
41	Frt.	37	1,500	United States Shipping Board	Newark, N. J.	Kearny, N. J.
42	Fsh.	1	30	Lucas Lawrence	Seattle, Wash.	Marysville, Wash.
43	Tow.	5	550	Lehigh Valley R. R. Co. (N. J.)	New York, N. Y.	Pier 11, North River.
44	Frt.	43	2,500	United States Shipping Board	Philadelphia, Pa.	Bourse Building.
45	Tow.	12	200	Alexander Barker	New Orleans, La.	Lockport, La.
46	Frt.	28	1,250	Interlake Steamship Co. (Ohio)	Cleveland, Ohio	Union Trust Building.
47	Frt.	27	1,200	Lake Airline Steamship Co. (Del.)	Duluth, Minn.	811 Sellywood Building.
48	Frt.	40	1,300	Ford Motor Co. (Del.)	Detroit, Mich.	Highland Park, Mich.
49	Frt.	29	1,300	Mobile, Miami & Gulf Steamship Co. (Ala.)	Mobile, Ala.	608 First National Bank Building.
50	Frt.	28	1,200	do.	do.	do.
51	Frt.	33	1,200	Noland Steamship Co. (Va.)	Newport News, Va.	322 Twenty-eighth Street.
52	Frt.	38	1,200	Lake Chelan Steamship Corporation (N. Y.)	Buffalo, N. Y.	Grand Island, N. Y.
53	Frt.	42	1,000	United States Shipping Board	New York, N. Y.	45 Broadway.
54	Frt.	42	1,500	do.	Detroit, Mich.	Wyandotte, Mich.
55	Frt.	42	1,500	do.	do.	do.
56	Frt.	42	1,500	do.	Baltimore, Md.	22 Light Street.
57	Frt.	27	1,200	Newtex S. S. Corporation (Del.)	New York, N. Y.	143 Rector Street.
58	Frt.	42	1,500	United States Shipping Board	Detroit, Mich.	Wyandotte, Mich.
59	Frt.	42	1,500	do.	do.	do.
60	Frt.	42	1,400	do.	New York, N. Y.	45 Broadway.
61	Frt.	42	1,500	do.	do.	do.
62	Frt.	42	1,500	do.	Baltimore, Md.	22 Light Street.
63	Frt.	35	1,400	do.	New York, N. Y.	45 Broadway.
64	Frt.	35	1,500	do.	do.	do.
65	Frt.	33	1,500	do.	Savannah, Ga.	Realty Building.
66	Frt.	32	1,500	do.	New Orleans, La.	Carondelet Building.

* Formerly st. s. Daniel B. Meacham.

b Edwin E. Shek.

* Sold to Ford Motor Co. but document not yet surrendered.

^D Formerly st. s. Hunter.

¹¹ Formerly st. s. Vulcan II.

Line No.	Official No.	Signal letters	Rtg	Name of vessel	Tonnage		Dimensions			When built	Where built
					Gross	Net	Length	Breadth	Depth		
1	218670	LSQM	St. s	LAKE FAGUNDUS	2,606	1,612	251.0	43.6	26.1	1910	Wyandotte, Mich.
2	218640	LSFT	St. s	LAKE FAIRFAX	2,606	1,612	251.0	43.6	26.1	1919	do.
3	219067	LFID	St. s	LAKE FAIRPORT	2,606	1,612	251.0	43.6	26.1	1919	do.
4	218708	LSIV	St. s	LAKE FANBUSH	2,598	1,610	251.0	43.6	26.1	1919	Lorain, Ohio
5	219471	LVHF	St. s	LAKE FANDANGO	2,606	1,612	251.0	43.6	26.1	1919	Wyandotte, Mich.
6	219180	LVHP	St. s	LAKE FANDON	2,606	1,612	251.0	43.6	26.1	1919	do.
7	218881	LSRV	St. s	LAKE FANSDALE	2,598	1,609	251.0	43.6	26.1	1919	Lorain, Ohio
8	218418	LITF	St. s	LAKE FARABEE	2,642	1,639	251.0	43.6	26.1	1919	Cleveland, Ohio
9	219004	LVGW	St. s	LAKE FARLEY	2,599	1,615	251.0	43.6	26.1	1919	do.
10	218559	LSCD	St. s	LAKE FARGUT	2,606	1,609	251.0	43.6	26.2	1919	Superior, Wis.
11	219111	LFJK	St. s	LAKE FAYONIA	2,592	1,613	251.0	43.6	26.1	1919	Lorain, Ohio
12	219182	LVNH	St. s	LAKE FAXON	2,592	1,613	251.0	43.6	26.1	1919	do.
13	219115	LVGC	St. s	LAKE FENN	2,592	1,613	251.0	43.6	26.1	1919	do.
14	219260	LVSF	St. s	LAKE FERNALDA	2,595	1,613	251.0	43.6	26.1	1919	Cleveland, Ohio
15	219186	LVNP	St. s	LAKE FERRON	2,598	1,615	251.0	43.6	26.1	1919	do.
16	218330	LRQG	St. s	LAKE FESTINA	2,559	1,580	251.0	43.6	25.8	1919	Toledo, Ohio
17	218383	LRSG	St. s	LAKE FESTUS	2,571	1,583	248.6	43.7	25.9	1919	do.
18	218569	LSBC	St. s	LAKE FIDDE	2,571	1,583	248.6	43.7	25.9	1919	do.
19	219101	LVJC	St. s	LAKE FIGART	2,559	1,580	251.0	43.6	25.8	1919	do.
20	219115	LVJN	St. s	LAKE FIGHTING	2,559	1,580	251.0	43.6	25.8	1919	do.
21	218990	LSTR	St. s	LAKE FISCUS	2,713	1,679	253.4	43.8	26.9	1919	Superior, Wis.
22	219112	LVJM	St. s	LAKE FITCH	2,713	1,679	253.4	43.8	26.9	1919	do.
23	218805	LVPO	St. s	LAKE FLAGON	2,600	1,610	251.0	43.6	26.2	1919	Duluth, Minn.
24	219008	LVHF	St. s	LAKE FLATONIA	2,599	1,610	251.0	43.6	26.2	1919	do.
25	219656	LVRW	St. s	LAKE FLORIS	2,606	1,612	251.0	43.6	26.2	1920	do.
26	217658	LQDM	St. s	LAKE FOLCHROFT	2,592	1,601	251.0	43.6	26.1	1919	Wyandotte, Mich.
27	219167	LVDK	St. s	LAKE FRANCES	2,616	1,613	252.0	43.6	18.9	1918	Toledo, Ohio
28	217670	LQDW	St. s	LAKE FREEBORN	2,522	1,621	251.0	43.6	26.2	1919	Lorain, Ohio
29	217764	LQKD	St. s	LAKE FREELAND	2,522	1,617	251.0	43.6	26.2	1919	do.
30	218109	LVWQ	St. s	LAKE FRUGALITY	2,603	1,613	251.0	43.6	26.1	1919	do.
31	217857	LQWP	St. s	LAKE FUGARD	2,607	1,603	251.0	43.6	26.2	1919	Duluth, N. Y.
32	220129	LVJQ	St. s	LAKE FURNAS	2,577	1,600	253.4	43.8	26.2	1920	Saginaw, Mich.
33	219121	LVJW	St. s	LAKE GAITHER	2,589	1,607	253.4	43.8	26.2	1919	Nantowoc, Wis.
34	219120	LVJV	St. s	LAKE GALEWOOD	2,589	1,607	253.4	43.8	26.2	1919	do.
35	219816	LVDR	St. s	LAKE GANADO	2,577	1,600	253.4	43.8	26.2	1920	Saginaw, Mich.
36	220670	MHPW	St. s	LAKE GANO	2,577	1,600	253.4	43.8	26.2	1920	do.
37	220826	MHPD	St. s	LAKE GATON	2,577	1,600	253.4	43.8	26.2	1920	do.
38	218476	LVWF	St. s	LAKE GAZETTE	2,601	1,630	251.0	43.6	26.1	1919	Chicago, Ill.
39	218765	LVFR	St. s	LAKE GEORGE	2,489	1,782	253.0	43.6	27.5	1917	Ashland, Ohio
40	219205	LVJM	St. s	LAKE GERT	2,637	1,613	251.0	43.6	26.1	1919	Chicago, Ill.
41	219894	LVGN	St. s	LAKE GYSER	2,592	1,613	251.0	43.6	26.1	1920	do.
42	219691	LVVQ	St. s	LAKE HIDDINGS	2,592	1,613	251.0	43.6	26.1	1920	do.
43	218115	LRGJ	St. s	LAKE HILTA	2,661	1,651	251.0	43.6	26.1	1919	Wyandotte, Mich.
44	218070	LRDG	St. s	LAKE HILTEGE	2,661	1,651	251.0	43.6	26.1	1919	do.
45	218137	LVWV	St. s	LAKE HIRTH	2,606	1,612	251.0	43.6	26.1	1919	do.
46	218438	LVVB	St. s	LAKE GLASCO	2,606	1,612	251.0	43.6	26.1	1919	do.
47	217017	LVFJ	St. s	LAKE GORIN	2,368	1,415	250.5	43.6	22.2	1918	do.
48	217071	LVWC	St. s	LAKE INAHIA	2,622	1,619	251.0	43.6	26.2	1919	Lorain, Ohio
49	218914	LVSN	St. s	LAKE INGLEWOOD	2,606	1,612	251.0	43.6	26.1	1919	Wyandotte, Mich.
50	221008	MCJV	St. s	LAKE INFLAFORES	2,702	1,672	253.4	43.8	26.2	1921	Saginaw, Mich.
51	216716	LVLR	St. s	LAKE OLMOD	2,368	1,415	250.5	43.6	22.2	1918	Wyandotte, Mich.
52	216914	LVVR	St. s	LAKE OSWEYA	2,410	1,432	250.5	43.8	22.2	1918	Saginaw, Mich.
53	216798	LVKF	St. s	LAKE PLEASANT	2,221	1,314	253.5	43.5	22.5	1918	Ashland, Ohio
54	217657	LQDK	St. s	LAKE SAFOU	2,592	1,601	251.0	43.6	26.1	1919	Wyandotte, Mich.
55	216278	LKQV	St. s	LAKE SHAWANO	2,177	1,287	250.5	43.7	20.1	1918	Manitowoc, Wis.
56	216150	LRMF	St. s	LAKE SHAWANO	1,963	1,177	251.0	43.6	18.1	1918	Duluth, Minn.
57	219101	LVDI	St. s	LAKE THEIA	2,606	1,612	251.0	43.6	26.1	1919	Wyandotte, Mich.
58	216538	LVCG	St. s	LAKE WIMICO	2,013	1,242	251.0	43.6	26.0	1918	Lorain, Ohio
59	3110		St. s	Lake port	1,201	613	240.0	36.4	15.6	1880	Wyandotte, Mich.
60	116025		St. s	LAKEWOOD	1,510	821	246.5	38.5	16.0	1881	do.
61	141723		St. s	LAKEWOOD	1,016	601	200.0	11.0	17.3	1901	Wilmington, Del.
62	210869	LVCS	St. s	LARINA	2,059	1,233	243.0	41.1	17.3	1919	do.
63	111802		St. s	LANCASTER	223	145	102.0	22.0	12.0	1892	Richmond, Va.
64	200830		St. w	LANCASTER	48	48	80.0	18.0	3.0	1902	Kingston Mines, Ill.
65	216451	LVKP	St. s	LANCASTER	5,471	3,550	434.3	57.7	27.1	1918	Chester, Pa.
66	141067		St. s	Langell Boys	467	306	156.6	33.8	10.6	1800	St. Clair, Mich.
67	200272		St. s	Langlois	31	21	51.6	13.2	5.8	1911	Manitowoc, Wis.
68	141160		St. s	LANNAN	25	12	57.7	13.3	5.7	1801	Baltimore, Md.
69	219250	LVTR	St. s	LANSLOWNE	5,470	3,378	400.7	51.2	30.4	1919	Chester, Pa.
70	200595	KSVF	St. s	LANSING	4,013	2,841	389.4	47.2	27.6	1890	Newcastle, England.

1 Formerly st. s. Herrgatus.
 2 Formerly st. s. Boston.
 3 Formerly st. s. Syracuse.

4 Formerly st. s. ja Oliver J. Olson.
 5 Formerly st. s. El Captain.
 6 Formerly British st. s. Queen.

Steam Vessels

Line No.	Service	Crew	Indicated horse-power	Name of owner	Home port	Address of owner
1	Frt.	36	1,500	United States Shipping Board.....	Detroit, Mich.....	Wyandotte, Mich.
2	Frt.	30	1,500do.....	Baltimore, Md.....	22 Light Street.
3	Frt.	32	1,500	Mobile Miami & Gulf Steamship Co. (Ala.)	Mobile, Ala.....	608 First National Bank Building.
4	Frt.	27	1,500	United States Shipping Board.....	New Orleans, La.....	Carondelet Building.
5	Frt.	36	1,500do.....	Norfolk, Va.....	Army Base.
6	Frt.	36	1,500do.....	Detroit, Mich.....	Wyandotte, Mich.
7	Frt.	35	1,200do.....	New York, N. Y.....	45 Broadway.
8	Frt.	32	1,500do.....do.....	Do.
9	Frt.	35	1,500do.....	Cleveland, Ohio.....do.....
10	Frt.	41	1,500do.....	Duluth, Minn.....	Superior, Wis.
11	Frt.	35	1,500do.....	Cleveland, Ohio.....do.....
12	Frt.	35	1,500do.....	New York, N. Y.....	45 Broadway.
13	Frt.	35	1,500do.....do.....	Do.
14	Frt.	32	1,500do.....	Cleveland, Ohio.....	Lorain, Ohio.
15	Frt.	32	1,500do.....	Philadelphia, Pa.....	Bourse Building.
16	Frt.	33	1,100do.....	New York, N. Y.....	45 Broadway.
17	Frt.	28	1,600do.....	Toledo, Ohio.....do.....
18	Frt.	32	1,600do.....	New York, N. Y.....	Do.
19	Frt.	24	1,500do.....	Norfolk, Va.....	Army Base.
20	Frt.	24	1,400do.....	Toledo, Ohio.....do.....
21	Frt.	33	1,600do.....	New York, N. Y.....	45 Broadway.
22	Frt.	33	1,500do.....do.....	Do.
23	Frt.	41	1,500do.....	Norfolk, Va.....	Army Base.
24	Frt.	35	1,500	Newtex S. S. Corporation (Del.)	New York, N. Y.....	40 Rector Street.
25	Frt.	33	1,500	United States Shipping Board.....	New Orleans, La.....	Carondelet Building.
26	Frt.	48	1,250do.....	New York, N. Y.....	45 Broadway.
27	Frt.	28	1,200	Frank Paramino.....	San Francisco, Calif.....	1 Drumm Street.
28	Frt.	32	1,300	United States Shipping Board *.....	Norfolk, Va.....	Army Base.
29	Frt.	32	1,100do.....	New York, N. Y.....	45 Broadway.
30	Frt.	36	1,100do.....do.....	Do.
31	Frt.	36	1,200do.....do.....	Do.
32	Frt.	40	1,500do.....do.....	Do.
33	Frt.	32	1,500	Newtex S. S. Corporation (Del.)do.....	40 Rector Street.
34	Frt.	26	1,450	Peninsula State Steamship Corporation (N.Y.)do.....	160 Broadway.
35	Frt.	40	1,500	United States Shipping Board.....do.....	45 Broadway.
36	Frt.	40	1,200do.....do.....	Do.
37	Frt.	40	1,500do.....	Port Huron, Mich.....	Saginaw, Mich.
38	Frt.	38	1,500do.....	Chicago, Ill.....do.....
39	Frt.	30	1,200	Daylson Steamship Co. (Minn.)	Duluth, Minn.....	Day City, Mich.
40	Frt.	32	1,300	United States Shipping Board.....	New York, N. Y.....	45 Broadway.
41	Frt.	32	1,500do.....do.....	Do.
42	Frt.	26	1,425	Newtex S. S. Corporation (Del.)	New York, N. Y.....	40 Rector Street.
43	Frt.	36	1,500	United States Shipping Board.....	Norfolk, Va.....	Army Base.
44	Frt.	25	1,350	Lake Oltledge S. S. Co. (Ala.)	Mobile, Ala.....	7 St. Michael Street.
45	Frt.	36	1,500	United States Shipping Board.....	New Orleans, La.....	Carondelet Building.
46	Frt.	36	1,500do.....	Norfolk, Va.....	Army Base.
47	Frt.	28	1,300	Ford Motor Co. (Del.)	Detroit, Mich.....	Highland Park, Mich.
48	Frt.	34	1,300	United States Shipping Board *.....	Norfolk, Va.....	Army Base.
49	Frt.	28	1,500	Newtex S. S. Corporation (Del.)	New York, N. Y.....	40 Rector Street.
50	Frt.	36	1,500	Stanley Hiller (Calif.)	San Francisco, Calif.....	Oakland, Calif.
51	Frt.	31	1,300	Ford Motor Co. (Del.) *.....	Detroit, Mich.....	Highland Park, Mich.
52	Frt.	31	1,600	United States Shipping Board.....	Norfolk, Va.....	Army Base.
53	Frt.	33	1,500do.....	New York, N. Y.....	45 Broadway.
54	Frt.	48	1,300do.....do.....	Do.
55	Frt.	35	1,250do.....	Norfolk, Va.....	Army Base.
56	Frt.	26	1,250	Union Transit Co. (Ill.)	Chicago, Ill.....	10121 Avenita M.
57	Frt.	30	1,500	Lake Trobu S. S. Co. (Ala.)	Mobile, Ala.....	7 St. Michael Street.
58	Frt.	33	1,200	Cowley Gulf Line (La.)	New Orleans, La.....	Louisiana Bank Building.
59	Frt.	19	750	Reuben W. Eberly.....	Buffalo, N. Y.....	305 Richmond Avenue.
60	Frt.	20	650	Buffalo Gravel Corporation (N. Y.)do.....	19 Hudson Street.
61	Per.	8	1,500	Central R. R. Co. of New Jersey (N. J.)	New York, N. Y.....	143 Liberty Street.
62	Frt.	22	1,200	Alaska Steamship Co. (Nev.)do.....	120 Broadway.
63	Tow.	6	500	Pennsylvania R. R. Co. (Pa.)do.....	Jersey City, N. J.
64	Tow.	8	250	James Ostrander.....	Louisville, Ky.....	2311 Emerson Avenue.
65	Frt.	39	2,900	Lancaster Steamship Corporation (N. Y.)	New York, N. Y.....	25 Beaver Street.
66	Frt.	13	417	Carrollton Steamship Co. (Mich.)	Port Huron, Mich.....	Saginaw, Mich.
67	Fsh.	4	57	John G. Munthuga.....	Milwaukee, Wis.....	Racine, Wis.
68	Pass.	10	185	Polco commissioner of Baltimore, Md.	Baltimore, Md.....do.....
69	Frt.	43	3,000	United States Shipping Board.....	Philadelphia, Pa.....	Bourse Building.
70	Whl.	36	2,100	California Sea Products Co. (Calif.)	San Francisco, Calif.....	332 Pine Street.

* Sold to Ford Motor Co. but document not yet surrendered.

Line No.	Official No.	Signal letters	Rlg	Name of vessel	Tonnage		Dimensions			When built	Where built
					Gross	Net	Length	Breadth	Depth		
1	217837	LQPC	St. s.	LARA.....	2,967	1,760	300.0	41.1	22.9	1919	Wilmington, Del.....
2	226889	MGPT	St. s.	LARRY DORNEY.....	6,805	4,167	430.0	50.2	33.4	1921	Chester, Pa.....
3	217380	LPGH	St. s.	LATIN AMERICAN.....	168	75	97.2	23.6	10.2	1918	Bath, Me.....
4	207935	LBOH	St. s.	LATOCHE.....	2,332	1,481	240.0	41.0	28.0	1910	Seattle, Wash.....
5	141418	LBOH	St. w.	Laura.....	58	58	92.0	22.0	3.9	1895	Arrow Rock, Mo.....
6	141703		St. s.	Laura.....	56	30	70.0	19.4	8.0	1901	Scranton, Miss.....
7	80759		St. s.	Laura H. Williams.....	45	30	57.6	16.0	8.0	1890	Brooklyn, N. Y.....
8	157390		St. s.	Laura M. Keeler.....	93	46	78.5	20.5	9.7	1893	Tottenville, N. Y.....
9	141181		St. w.	Laurance.....	62	50	88.0	26.2	3.8	1891	Madison, Ind.....
10	111850		St. s.	Laurel.....	41	28	52.2	15.8	6.1	1903	South Bend, Wash.....
11	217617	LQCV	St. s.	LAUREL.....	4,296	2,639	339.3	49.1	26.5	1919	Baltimore, Md.....
12	219510	LJWJ	St. s.	LAUREL.....	5,759	3,561	410.5	51.2	29.2	1920	Seattle, Wash.....
13	220619	MBNV	St. s.	LAVADA.....	6,032	3,762	402.5	63.0	32.0	1920	Baypoint, Calif.....
14	141529		St. w.	Lavelle Young.....	506	396	110.0	32.0	6.9	1893	Portland, Oreg.....
15	105583		St. p.	Lawrence.....	451	293	116.2	30.0	7.9	1850	Philadelphia, Pa.....
16	206615		St. s.	Lawrence.....	13	11	39.6	10.0	3.5	1908	West De Pere, Wis.....
17	214973		St. s.	Lawrence.....	134	91	95.1	25.2	6.1	1917	Morristown, N. Y.....
18	140451		St. s.	Leader.....	60	20	72.6	18.5	8.2	1881	Philadelphia, Pa.....
19	140718		St. w.	Leader.....	236	156	144.0	32.0	6.5	1884	Stockton, Calif.....
20	141803		St. s.	Leader Wilcox.....	205	101	126.0	22.3	9.2	1903	Noank, Conn.....
21	218159		St. s.	Leather D. Smith.....	122	83	59.2	21.0	9.5	1893	Toledo, Ohio.....
22	201720		St. s.	LEBANON.....	6,971	5,482	530.0	56.2	32.0	1907	Ecorse, Mich.....
23	221358	MCVG	St. s.	LEBEC.....	6,900	4,250	435.0	56.2	33.5	1921	Alameda, Calif.....
24	223175	MFHP	St. s.	LEBONE.....	8,289	4,516	519.0	72.2	40.5	1923	do.....
25	127458		St. s.	Ledo No. 5.....	195	137	101.0	23.5	9.0	1900	Wilmington, Del.....
26	201663		St. s.	Lee Kimball, Jr.....	58	29	80.7	18.7	7.0	1901	Scranton, Miss.....
27	200631		St. s.	Lee L. Samen.....	75	31	69.0	19.7	5.5	1903	Sidell, La.....
28	206627	LHFP	St. s.	LEGONIA II.....	211	119	140.4	21.5	13.3	1909	Wilmington, Del.....
29	141044	KPVH	St. s.	LEHIGH.....	440	303	138.0	26.0	13.1	1900	Port Richmond, N. Y.....
30	202311		St. s.	LEHIGH.....	6,524	5,101	525.0	55.0	31.0	1905	Lorain, Ohio.....
31	218450	LRVQ	St. s.	LEHIGH.....	4,983	3,016	393.0	51.2	27.6	1919	Hog Island, Pa.....
32	218516	LSHG	St. s.	Lehigh.....	176	29	95.5	21.7	12.2	1919	Green Bay, Wis.....
33	141050	KQHR	St. s.	Lehua.....	170	129	112.0	21.1	8.1	1875	San Francisco, Calif.....
34	215535	LHSM	St. s.	LEMUEL BURROWS.....	7,610	4,787	437.2	63.7	33.7	1917	Camden, N. J.....
35	220598	MBKN	St. s.	LENA LUCKENHACH.....	6,749	4,211	425.0	53.8	26.4	1920	Hilaga, Japan.....
36	201628	KPMC	St. s.	LENAIRE.....	637	433	157.7	29.0	17.2	1904	Camden, N. J.....
37	225370		St. s.	Lenora.....	51	42	75.0	17.5	4.0	1926	Mount Carmel, Ill.....
38	140320		St. s.	Leo.....	89	41	83.8	19.0	7.7	1852	Philadelphia, Pa.....
39	75218		St. s.	Leo F. Relchert.....	45	23	60.0	11.5	6.0	1899	do.....
40	126607		St. s.	Leon.....	85	42	51.0	10.7	6.5	1890	Brooklyn, N. Y.....
41	207272		St. s.	LEONARD B. MILLER.....	6,291	4,921	504.0	51.0	33.0	1910	Cleveland, Ohio.....
42	201959		St. s.	LEONARD C. HANNA.....	6,376	4,622	501.0	51.0	30.0	1905	do.....
43	141356		St. s.	Leonard J. Busby.....	126	68	90.7	26.3	9.7	1891	Tomkins Cove, N. Y.....
44	136350		St. s.	LEGONIA.....	604	411	145.0	32.0	11.4	1893	Wilmington, Del.....
45	77164	KMWD	St. s.	LEOPOLD ADLER.....	213	121	117.0	23.0	13.0	1901	Newport News, Va.....
46	207996		St. w.	Leroy.....	99	99	126.0	26.6	4.0	1910	Point Pleasant, W. Va.....
47	211875		St. p.	LESCH.....	433	272	169.0	33.0	8.3	1913	Seattle, Wash.....
48	141704		St. s.	LESLIE BALDWIN.....	21	21	56.0	14.0	6.0	1901	San Francisco, Calif.....
49	213519		St. s.	Lester K.....	40	27	63.0	17.4	6.3	1915	Erle, Pa.....
50	221659	MDFS	St. s.	LEVANT ARROW.....	8,016	4,960	468.3	62.7	32.0	1921	Camden, N. J.....
51	215110	LHQD	St. s.	LEVIATHAN.....	59,956	27,696	906.9	103.3	24.7	1914	Hamburg, Germany.....
52	211194	LQKB	St. s.	LEVISA.....	2,113	1,259	251.0	43.8	18.2	1916	Wyandotte, Mich.....
53	221981		St. p.	Lewis Adams.....	61	48	61.8	22.0	4.4	1925	Manchester, Ohio.....
54	217881	LQRS	St. s.	LEWIS LUCKENHACH.....	10,662	6,781	496.0	68.2	37.2	1919	Quincy, Mass.....
55	140819		St. s.	Lewis Pulver.....	71	35	80.0	19.3	8.1	1886	Athens, N. Y.....
56	211738	LDDG	St. s.	LEWIS K. THURLOW.....	3,300	2,097	313.5	46.1	23.0	1913	Newport News, Va.....
57	116110		St. s.	Lewiston (composite).....	1,808	1,312	272.3	38.1	18.5	1886	Wyandotte, Mich.....
58	223498		St. w.	Lewiston.....	581	412	160.2	35.8	6.9	1923	Portland, Oreg.....
59	81310	KJBV	St. s.	Lexington.....	1,218	697	216.0	40.0	15.5	1891	Wilmington, Del.....
60	145620		St. s.	Lible Barber.....	49	24	63.8	17.3	7.6	1892	Jersey City, N. J.....
61	206762		St. s.	Lible Purdy.....	41	28	53.7	16.7	7.6	1900	Chelsea, Mass.....
62	216511	LNCK	St. s.	Liberator.....	7,707	5,892	410.0	50.0	29.0	1918	Alameda, Calif.....
63	62929		St. s.	Liberty.....	171	116	103.0	28.7	8.0	1891	City Island, N. Y.....
64	127187		St. s.	Liberty.....	211	113	139.7	31.2	9.1	1900	Everett, Wash.....
65	206895		St. s.	Liberty.....	30	20	47.0	13.0	6.0	1863	Manitowoc, Wis.....
66	207223		St. s.	Liberty.....	36	22	67.5	17.8	7.3	1910	Erle, Pa.....

1 Formerly st. s. Molne.
 2 Formerly Norwegian st. s. Foidenford.
 3 Formerly st. s. W. H. Bentley.
 4 Formerly st. s. Thomas A. Quigley.
 5 Formerly st. s. D. S. Arnold.
 6 Formerly st. s. West Jessup.
 7 Formerly st. p. Atlantic.
 8 Formerly st. s. John Webster.
 9 Formerly U. S. light vessel Poo Reef.

10 Formerly st. s. Josiah G. Munro.
 11 Formerly st. s. Edlington H. Morris.
 12 Formerly st. s. City of Salem.
 13 Formerly st. s. Wm. H. Cates.
 14 Formerly st. s. St. Tammany.
 15 Formerly st. y. Lydonia.
 16 Formerly st. y. Walucia.
 17 Formerly st. s. William A. Rogers.
 18 Formerly st. s. Sumlico.

Steam Vessels

Line No.	Service	Crew	Indicated horse-power	Name of owner	Home port	Address of owner
1	Frt.	33	1,650	Atlantic & Caribbeann Steam Navigation Co. (Del.)	Wilmington, Del.	Du Pont Building.
2	Tnk.	41	2,800	Petroleum Securities Co. (Calif.)	Los Angeles, Calif.	714 West Tenth Street.
3	Tow.	10	550	Texas Co. (Del.)	Wilmington, Del.	7 West Tenth Street.
4	Frt.	24	800	Alaska Steamship Co. (Nev.)	New York, N. Y.	120 Broadway.
5	Tow.	4	120	Dalglo Bargo Line Co. (La.)	New Orleans, La.	HOanna, La.
6	Tow.	9	300	Pascagoula Towing Co. (Miss.)	Gulfport, Miss.	Moss Point, Miss.
7	Tow.	7	75	Jackson Williams	New York, N. Y.	299 McDougal Street (B.).
8	Tow.	9	500	Keeler Transportation Line (N. Y.)	do.	1 Broadway.
9	Fer.	5	90	Gordon O. Greene	Cincinnati, Ohio	Foot Sycamore Street.
10	Tow.	3	125	Allman Hubble Tug Boat Co. (Wash.)	Seattle, Wash.	HOanna, Wash.
11	Frt.	65	\$1,800	United States Shipping Board	Baltimore, Md.	22 Light Street.
12	Frt.	22	2,500	Forest Transport Corporation (Nev.)	Portland, Ore.	810 Porter Building.
13	Frt.	32	\$2,500	United States Shipping Board	San Francisco, Calif.	369 Pine Street.
14	Pas.	20	340	American Yukon Navigation Co. (W. Va.)	Juneau, Alaska	
15	Fer.	11	460	Cooper River Ferry Commission (S. C.)	Charleston, S. C.	Central Wharf.
16	Fsh.	3	12	Anton Barlash	Milwaukee, Wis.	695 Greenbush Street.
17	Pas.	6	150	Port Huron & Sarnia Ferry Co. (Mich.)	Port Huron, Mich.	Quay Street.
18	Frt.	5	45	Doane Tow Boat Co. (Mass.)	Boston, Mass.	74 Long Wharf.
19	Pas.	18	550	California Transportation Co. (Calif.)	San Francisco, Calif.	Pier 3.
20	Fsh.	30	250	John A. Hayes	New London, Conn.	487 Williams Street.
21	Tow.	10	260	Leatham D. Smith Dock Co. (Wis.)	Milwaukee, Wis.	Sturgeon Bay, Wis.
22	Frt.	32	1,800	Bethlehem Transportation Corporation (Del.)	Cleveland, Ohio	Union Trust Building.
23	Tnk.	32	2,800	Standard Transportation Co. (Del.)	New York, N. Y.	26 Broadway.
24	Tnk.	44	\$5,000	Quaranty Trust Co. (N. Y.)	do.	140 Broadway.
25	Frt.	5	125	Fladria Boat Corporation (N. Y.)	do.	8 Bridge Street.
26	Tow.	8	200	Pascagoula Towing Co. (Miss.)	Gulfport, Miss.	Moss Point, Miss.
27	Pas.	7	100	Gulf Coast Towing Co. (La.)	New Orleans, La.	SHIdell, La.
28	Fer.	6	500	John M. Masury	Norfolk, Va.	Virginia Beach, Va.
29	Tow.	15	735	Ico Llus Transportation Co. (Del.)	Perth Amboy, N. J.	Box 282.
30	Frt.	32	1,800	Bethlehem Transportation Corporation (Del.)	Cleveland, Ohio	Union Trust Building.
31	Frt.	37	\$2,500	United States Shipping Board	Philadelphia, Pa.	Bourse Building.
32	Tow.	12	500	Lehigh Valley R. R. Co. (N. J.)	New York, N. Y.	143 Liberty Street.
33	Frt.	10	175	Red Salmon Canning Co. (Calif.)	San Francisco, Calif.	2 Pine Street.
34	Frt.	33	3,000	Mystle Steamship Co. (Mass.) (Trustees)	Boston, Mass.	250 Stuart Street.
35	Frt.	40	3,200	Luekenbach Steamship Co. (Del.)	New York, N. Y.	44 Whitehall Street.
36	Tow.	20	1,000	Reading Co. (Pa.)	Philadelphia, Pa.	Reading Terminal.
37	Tow.	5	60	Gerhard Beullgmann	St. Louis, Mo.	Mount Carmel, Ill.
38	Tow.	8	600	New Orleans Coal & Blsso Tugboat Co. (Del.)	New Orleans, La.	United Fruit Building.
39	Tow.	4	150	Reichert Towing Line (N. Y.)	New York, N. Y.	Foot Dupont Street (B.).
40	Tow.	7	400	Atlantic Towing Co. (Del.)	Savannah, Ga.	223 E. Bay Street.
41	Frt.	3	1,760	Columbia Steamship Co. (Ohio)	Cleveland, Ohio	1202-1201 Hanna Building.
42	Frt.	32	1,600	Mahoning Steamship Co. (Del.)	do.	Leader-News Building.
43	Tow.	6	350	Wright & Cobb Lighterage Co. (N. Y.)	New York, N. Y.	17 Battery Place.
44	Fer.	6	600	Riverside & Fort Lee Ferry Co. (N. Y.)	do.	Edgewater, N. J.
45	Tow.	14	800	Wilmington Towing Co.	Wilmington, N. C.	
46	Pas.	13	203	H. O. Donnelly	Pittsburgh, Pa.	Wheeling, W. Va.
47	Fer.	8	700	County of King (Wash.)	Seattle, Wash.	
48	Tow.	4	96	Kahului Railroad Co. (Hawaii)	Honolulu, Hawaii	Kahului, Hawaii.
49	Fsh.	6	80	Thomas J. Welsh	Erle, Pa.	209 Holland Street.
50	Tnk.	41	3,000	Standard Transportation Co. (Del.)	New York, N. Y.	20 Broadway.
51	Pas.	1,200	\$99,999	United States Shipping Board	do.	15 Broadway.
52	Frt.	33	\$1,300	United Fruit Steamship Corporation (Del.)	do.	17 Battery Place.
53	Fer.	4	35	Ernest B. Sulter	Cincinnati, Ohio	Manchester, Ohio.
54	Frt.	52	4,500	Luekenbach Steamship Co. (Del.)	New York, N. Y.	44 Whitehall Street.
55	Pas.	0	150	John E. Moore Co. (N. Y.)	do.	17 State Street.
56	Frt.	34	1,200	Mystle Steamship Co., trustee (Mass.)	Boston, Mass.	250 Stuart Street.
57	Frt.	19	700	Cleveland Transportation Co. (Ohio)	Cleveland, Ohio	Union Trust Building.
58	Frt.	18	600	Oregon-Washington R. R. & Navigation Co. (Oreg.)	Portland, Ore.	632 Pittock Building.
59	Frt.	55	100	Colonial Navigation Co. (N. Y.)	New York, N. Y.	Pier 44, North River.
60	Tow.	6	300	Propeller Lighthouse Harbor (N. J.)	do.	Weehawken, N. J.
61	Tow.	2	110	Howard V. Redgate	Boston, Mass.	Commercial Wharf.
62	Frt.	44	2,700	United States Shipping Board	San Francisco, Calif.	369 Pine Street.
63	Frt.	10	150	George W. Gascon	New York, N. Y.	15 Exchange Place (J. C.).
64	Frt.	5	500	Kitsap County Transportation Co. (Wash.)	Seattle, Wash.	Pier 3.
65	Tow.	0	50	Construction Material Co. (Ind.)	Chicago, Ill.	228 North La Salle Street.
66	Fsh.	0	173	Harry H. Boyd	Erle, Pa.	102 Chestnut Street.

¹³ Formerly st. s. Deepwater.

¹⁴ Formerly st. s. Eastern Soldier.

¹⁵ Formerly st. s. James Roy.

¹⁶ Formerly st. s. ^a C. K. Buckley.

¹⁷ Formerly st. s. ^b Grantham I. Taggart.

¹⁸ Formerly st. s. Easton.

¹⁹ Formerly st. s. ^a John H. Estill.

²⁰ Formerly st. s. ^b Leopold Adler.

²¹ Formerly st. s. ^c Mary Collins.

²² Formerly ^a German st. s. Vaterland.

²³ ^b U. S. S. B. No. 1.

²⁴ Formerly st. s. Susan E. Peck.

²⁵ Formerly st. s. Washington.

²⁶ Formerly st. s. ^a Theresa Berdon.

²⁷ Formerly st. s. ^b Harry R. Wheeler.

²⁸ Formerly st. s. ^a W. E. Peck.

²⁹ ^b Neutral.

³⁰ Formerly st. s. City of Everett.

Line No.	Official No.	Signal letters	Rig	Name of vessel	Tonnage		Dimensions			When built	Where built
					Gross	Net	Length	Breadth	Depth		
1	209572		St. w.	Liberty.....	196	196	141.8	28.7	5.0	1912	Clarrington, Ohio.....
2	211240		St. s.	LIBERTY.....	83	77	67.6	20.0	9.2	1913	Buffalo, N. Y.....
3	217061	LNHO	St. s.	LIBERTY.....	6,211	3,835	395.5	55.0	31.4	1918	Kearny, N. J.....
4	217163	LNPM	St. s.	Liberty.....	324	158	136.2	28.6	13.2	1918	Norfolk, Va.....
5	217377		St. s.	Liberty.....	10	7	41.0	11.5	4.0	1918	St. James, Mich.....
6	219752	LWBQ	St. s.	LIBERTY BELL.....	5,107	3,129	390.0	54.2	27.8	1920	Hog Island, Pa.....
7	218597	LSDB	St. s.	LIBERTY OLO.....	4,979	3,060	390.0	54.2	27.8	1919	do.....
8	218683	LSGR	St. s.	LIBERTY LAND.....	5,032	3,033	390.0	54.2	27.6	1919	do.....
9	221073	MCLN	St. s.	LIEBRE.....	7,057	4,327	435.0	56.2	33.4	1921	Oakland, Calif.....
10	221350		St. s.	LIEUT. FLAHERTY.....	727	493	145.2	40.0	15.7	1921	Groton, Conn.....
11	222829		St. s.	Lieut. E. A. Bumpus.....	30	20	53.4	12.2	6.4	1905	Camden, N. J.....
12	218753	LSKV	St. s.	LIGHTBURNE.....	6,541	4,051	416.8	56.1	31.1	1919	Bath, Me.....
13	219822	LWDV	St. s.	Lightning.....	183	92	94.2	21.6	13.2	1920	Millford, Del.....
14	141861	KSLC	St. s.	LIGONIER.....	3,737	2,396	352.5	45.4	20.2	1923	Camden, N. J.....
15	200725	KSWM	St. s.	LIKE LIKE.....	374	214	136.1	30.1	11.5	1904	San Francisco, Calif.....
16	141840		St. s.	Lillian.....	174	118	103.4	28.4	8.8	1902	Athens, N. Y.....
17	219716	LVWB	St. s.	LILLIAN.....	3,482	2,112	328.0	42.2	22.0	1920	Wilmington, Del.....
18	202559		St. s.	Lillian.....	18	9	48.4	12.4	4.2	1905	Elizabeth City, N. C.....
19	212341		St. s.	Lillian A.....	24	19	40.5	12.5	4.3	1914	Northport, Mich.....
20	217859	LQRB	St. s.	LILLIAN LUCKENBACH.....	8,536	5,039	448.9	60.2	28.2	1919	Chester, Pa.....
21	141683		St. w.	Lille.....	18	16	60.0	17.5	2.8	1900	Kissimmee, Fla.....
22	206996		St. s.	Lillo and Agnes.....	115	60	100.0	20.6	8.2	1900	Perth Amboy, N. J.....
23	203029		St. s.	Lilly K.....	10	7	32.2	9.6	3.5	1905	Manitowoc, Wis.....
24	140178		St. w.	Lily.....	121	72	92.5	16.4	3.7	1881	Seattle, Wash.....
25	212592	LDQN	St. s.	LIMON.....	3,263	2,039	330.6	44.5	32.1	1901	Delfest, Ireland.....
26	212845		St. s.	LINCOLN.....	580	394	147.3	43.6	12.6	1914	Houghton, Wash.....
27	212104		St. s.	LINCOLN PARK No. 1.....	32	26	71.0	19.0	10.6	1914	Manitowoc, Wis.....
28	201330		St. p.	Lionel R. Webster.....	313	261	139.0	32.7	8.3	1901	Portland, Oreg.....
29	203336		St. s.	Lisco No. 1.....	140	125	72.5	20.5	6.0	1906	Pennsville, N. J.....
30	217289	LPBF	St. s.	LITHOPOLIS.....	2,362	1,407	263.4	42.4	22.2	1918	Tampa, Fla.....
31	111386		St. p.	Little Ben.....	21	21	61.8	18.0	2.4	1895	Pomeroy, Ohio.....
32	110841		St. s.	Little Mac.....	25	19	60.0	16.6	2.6	1886	Buffalo, N. Y.....
33	140301		St. s.	Little Nora.....	17	8	47.6	12.9	6.0	1881	Baltimore, Md.....
34	141318		St. p.	Little Silver.....	428	286	150.9	25.8	7.8	1893	Tonkins Cove, N. Y.....
35	221031	MCKH	St. s.	LIVINGSTON ROE.....	8,191	5,031	462.4	60.2	29.0	1921	Vancouver, Wash.....
36	110550		St. s.	Lizzio Crawford.....	52	26	67.4	17.5	8.0	1882	Camden, N. J.....
37	110112		St. s.	Lizlo M. Snow.....	17	9	35.7	9.9	3.0	1889	Brewer, Me.....
38	6874		St. s.	Lloyd H. Dalzell.....	27	13	65.4	14.0	6.7	1869	New Brunswick, N. J.....
39	127005		St. s.	Lloyd H. Dalzell.....	89	49	79.0	19.5	9.0	1893	Philadelphia, Pa.....
40	218792	LSNQ	St. s.	LOCKPORT.....	6,214	3,751	493.7	51.2	30.1	1910	Chester, Pa.....
41	221389		St. w.	Logger.....	417	322	155.7	35.0	6.6	1924	St. Helens, Oreg.....
42	111171		St. s.	Lola M.....	45	28	73.2	16.3	6.0	1891	Pottersville, N. Y.....
43	96507		St. w.	Lone Deer.....	65	55	82.0	20.0	3.0	1903	Muscataine, Iowa.....
44	111128		St. w.	Lone Shur.....	73	40	81.0	18.9	3.3	1896	Berwick, La.....
45	222089		St. w.	Lone Shur.....	66	66	90.0	21.5	4.1	1922	Rock Island, Ill.....
46	110499		St. p.	Long Beach.....	411	259	150.5	32.0	10.5	1880	Wilmington, Del.....
47	216289		St. s.	LONG BRANCH.....	220	166	104.2	25.7	14.2	1918	Elizabethport, N. J.....
48	208175	LBRN	St. s.	Long Island.....	778	422	159.7	36.5	12.0	1910	Noank, Conn.....
49	210190	LCMD	St. s.	Long Island.....	390	167	151.6	24.1	13.0	1912	Rockland, Mo.....
50	111385		St. s.	Longport.....	20	14	70.1	14.4	6.0	1895	Nyack, N. Y.....
51	15080		St. s.	Lookout.....	35	24	51.1	13.6	6.8	1862	Camden, N. J.....
52	219691	LVTG	St. s.	LOON.....	409	169	139.4	25.2	14.3	1910	Savannah, Ga.....
53	206910		St. s.	LORAIN.....	49	34	68.0	16.0	7.1	1909	Buffalo, N. Y.....
54	212998		St. s.	LORAIN.....	65	31	68.7	17.0	11.0	1915	Cleveland, Ohio.....
55	218077	LRFO	St. s.	LORAIN.....	6,213	3,836	395.5	55.0	31.4	1919	Kearny, N. J.....
56	200139		St. s.	LONG BALTIMORE.....	415	289	196.0	23.6	12.0	1903	Wilmington, Del.....
57	223186		St. s.	Loren.....	26	17	49.2	13.3	4.2	1914	Norfolk, Va.....
58	207088		St. s.	Lorene.....	19	13	48.0	9.6	5.0	1884	Buffalo, N. Y.....
59	210807		St. s.	Loretta.....	49	28	61.1	20.1	6.4	1913	Boothbay Harbor, Me.....
60	219033		St. s.	Loretta.....	16	11	30.5	10.0	4.1	1915	Raber, Mich.....
61	220203	LWSG	St. s.	LORETTA.....	5,493	3,382	400.7	51.2	30.4	1920	Chester, Pa.....
62	110415		St. s.	LORRAINE.....	27	18	51.5	14.2	5.8	1886	Brooklyn, N. Y.....
63	220519	MHHQ	St. s.	LORRAINE CROSS.....	5,127	3,121	390.0	51.2	27.8	1920	Hog Island, Pa.....

¹ Formerly st. s. Hedge Wickwro.

² Formerly U. S. Q. M. C. Lieut. Bumpus.

³ Formerly st. s. Maddequet.

⁴ Formerly st. s. Marica.

⁵ Formerly British st. s. LImon.

⁶ Formerly st. s. Timothy J. O'Byrne.

⁷ a Margaret A. Acton.

⁸ b Portia C. Pettis.

⁹ Formerly st. s. c C. Blaine Warner.

¹⁰ d Ida Lewis.

Line No.	Service	Crew	Indicated horse-power	Name of owner	Home port	Address of owner
1	Pas.	14	260	Ohio & Muskingum River Transportation Co. (Ohio)	Cincinnati, Ohio	Box 621, Zanesville, Ohio.
2	Tow.	2	200	Benj. L. Cowles	Buffalo, N. Y.	360 Ohio Street.
3	Frt.	47	\$2,500	United States Shipping Board	Newark, N. J.	Kearny, N. J.
4	Tow.	18	1,000	Southern Transportation Co. (N. J.)	Philadelphia, Pa.	Commercial Trust Building.
5	Fsh.	2	40	Max E. Fralick	Grand Haven, Mich.	Racine, Wis.
6	Frt.	34	\$2,500	United States Shipping Board	Philadelphia, Pa.	Bourse Building.
7	Frt.	37	\$2,500	do.	do.	do.
8	Tnk.	40	3,000	Export Steamship Corporation (N. Y.)	New York, N. Y.	25 Broadway.
9	Fer.	6	700	Standard Transportation Co. (Del.)	do.	26 Broadway.
10	Msc.	3	70	City of Boston (Mass.)	Boston, Mass.	City Hall.
11	Tnk.	38	3,000	P. M. Downing	Cleveland, Ohio	4 Cleveland Club.
12	Tow.	8	750	Texas Co. (Del.)	Wilmington, Del.	7 West Tenth Street.
13	Tnk.	35	2,200	United States Shipping Board	do.	do.
14	Tnk.	35	2,200	Gulf Refining Co. (Tex.)	Port Arthur, Tex.	West Seventh Street.
15	Pas.	41	413	Inter-Island Steam Navigation Co. (Hawaii)	Honolulu, Hawaii	Corner Fort and Merchant Streets.
16	Frt.	6	150	Atlantic Lightering Corporation (N. Y.)	New York, N. Y.	17 Battery Place.
17	Frt.	33	1,650	A. H. Bull Steamship Co. (N. J.)	do.	40 West Street.
18	Tow.	2	8	Winton Heading Co. (N. C.)	Elizabeth City, N. C.	Winton, N. C.
19	Fsh.	4	4	George C. Abbott	Grand Haven, Mich.	Northport, Mich.
20	Frt.	54	\$5,000	Luckenbach Steamship Co. (Del.)	New York, N. Y.	41 Whitehall Street.
21	Msc.	4	40	E. P. Dann	Miami, Fla.	405 Southwest Seventh Street.
22	Frt.	3	80	Elmer D. Walling	New York, N. Y.	Montclair, N. J.
23	Fsh.	3	25	Mrs. Laura Paulson	Grand Haven, Mich.	Manistigoue, Mich.
24	Tow.	4	65	Tom Moore Boom Co. (Wash.)	Seattle, Wash.	1540 West Forty-sixth Street.
25	Frt.	53	2,750	United Fruit Steamship Corporation (Del.)	New York, N. Y.	17 Battery Place.
26	Fer.	7	850	King County (Wash.)	Seattle, Wash.	County City Building.
27	Tow.	5	385	Commissioners of Lincoln Park	Chicago, Ill.	Clark and Center Streets.
28	Fer.	5	200	City of Portland	Portland, Oreg.	City Hall.
29	Frt.	5	850	Long Island Sound Ferries Corporation (N. Y.)	New York, N. Y.	51 East Forty-second Street.
30	Frt.	34	1,150	United States Shipping Board	Tampa, Fla.	do.
31	Fer.	2	25	Clata Plekens	Cincinnati, Ohio	Racine, Ohio.
32	Frt.	5	175	Pearl P. Phelps	Cape Vincent, N. Y.	Chaumont, N. Y.
33	Tow.	3	50	Arundel Corporation (Md.)	Baltimore, Md.	Pier 2, Pratt Street.
34	Pas.	13	485	Long Branch Steamboat Co. (N. J.)	Perth Amboy, N. J.	Long Branch, N. J.
35	Tnk.	39	2,500	Standard Shipping Co. (Del.)	Wilmington, Del.	7 West Tenth Street.
36	Tow.	4	200	Charles L. Walker	Philadelphia, Pa.	113 Walnut Street.
37	Frt.	2	35	Roy B. Rowa	Hothbay, Me.	Hothbay Harbor, Me.
38	Tow.	3	75	Joseph F. Costello	Albany, N. Y.	Waterford, N. Y.
39	Tow.	4	280	Fred H. Datzell	New York, N. Y.	24 State Street.
40	Frt.	41	\$2,750	United States Shipping Board	Philadelphia, Pa.	Bourse Building.
41	Tow.	0	750	Milton Smith	Portland, Oreg.	Rainier, Oreg.
42	Oys.	3	75	N. S. Ackerly & Son Co. (N. Y.)	New York, N. Y.	Sayville, N. Y.
43	Frt.	4	500	Hans Goos	Des Moines, Iowa	Davenport, Iowa.
44	Tow.	8	100	A. P. Breaurd	New Orleans, La.	Lockport, La.
45	Frt.	4	140	Builders Sand & Gravel Co.	Des Moines, Iowa	Davenport, Iowa.
46	Fer.	6	300	Delaware-New Jersey Ferry Co. (Del.)	Wilmington, Del.	Foot East Fourth Street.
47	Tow.	5	950	Hudson Trust Co. (N. J.)	New York, N. Y.	Pier 11, North River.
48	Pas.	11	1,000	Bridgport & Port Jefferson Steamboat Co. (Conn.)	Bridgport, Conn.	6 Stratford Avenue.
49	Fsh.	24	100	Douglas Co. (Va.)	Reedville, Va.	do.
50	Pas.	3	150	Frank McAvoy	New York, N. Y.	1543 East Ninety-sixth Street (B).
51	Tow.	4	175	Tugboat Lookout Co. (Del.)	Philadelphia, Pa.	Pier 34, South Wharves.
52	Coal	21	650	Portland Trawling Co. (Me.)	Rockland, Me.	431 Main Street.
53	Tow.	3	125	Fablon H. Jacques	Detroit, Mich.	East River Rouge, Mich.
54	Tow.	8	500	Great Lakes Towing Co. (N. J.)	Duluth, Minn.	N. P. Dock.
55	Frt.	51	\$2,500	United States Shipping Board	Newark, N. J.	do.
56	Pas.	28	2,000	Baltimore & Philadelphia Steamboat Co. (Md.)	Baltimore, Md.	Pier 1, Light Street.
57	Pas.	2	30	Olen Harriman	Tacoma, Wash.	Vaughn, Wash.
58	Tow.	2	110	Trudeau Sand & Gravel Co.	Toledo, Ohio	414 South Erie Street.
59	Pas.	3	125	Chesapeake Ferry Co. (Va.)	Norfolk, Va.	700 Front Street.
60	Tow.	2	12	Engene Sweeney	Marquette, Mich.	Pickford, Mich.
61	Frt.	43	\$3,000	United States Shipping Board	Philadelphia, Pa.	Bourse Building.
62	Oys.	3	75	Long Island Oyster Farms (N. Y.)	New York, N. Y.	Northport, N. Y.
63	Frt.	41	\$2,500	United States Shipping Board	Philadelphia, Pa.	Bourse Building.

¹ Formerly st. s. Carrie.

^a Campant.

^b Formerly J. L. Luckenbach.

^c Pollux.

^d Formerly st. w. W. B.

^e C. Brusso.

¹ Formerly st. s. Correction.

² Formerly U. S. N. No. 1348.

^a Long Island.

^b Formerly st. s. United States Engineers, Sand Beach.

Line No.	Official No.	Signal letters	Rig	Name of vessel	Tonnage		Dimensions			When built	Where built
					Gross	Net	Length	Breadth	Depth		
1	205240	KWPS	St. s.	Lorraine Rita.....	256	191	127.0	26.1	13.8	1908	Baltimore, Md.....
2	213962	LFTS	St. s.	Los ANGELES..... □ ⊙	6,752	4,205	435.0	56.2	33.7	1916	San Francisco, Calif.....
3	141615		St. s.	Lotts.....	38	20	75.7	11.5	7.1	1899	East Boston, Mass.....
4	92597		St. s.	Lotta L. Cowles.....	35	22	69.0	15.2	6.6	1891	Grand Haven, Mich.....
5	140517		St. s.	Lottie.....	47	23	66.7	19.0	5.8	1882	Apalachicola, Fla.....
6	141331		St. s.	Lottie and May.....	13	6	41.9	11.0	5.7	1891	East Boothbay, Me.....
7	141298		St. s.	Lotus.....	127	86	110.5	22.0	8.7	1893	Manitowoc, Wis.....
8	155330		St. s.	Lotus.....	19	13	52.3	13.8	5.2	1898	Athens, N. Y.....
9	96936		St. s.	Lou-Ella.....	50	34	63.6	16.0	8.7	1891	Manitowoc, Wis.....
10	110595		St. s.	Louie.....	22	11	53.6	13.3	6.0	1882	Baltimore, Md.....
11	209170		St. s.	Louis R.....	64	51	69.0	20.8	5.8	1909	Stratford, Conn.....
12	208999		St. s.	Louis O'Donnell.....	81	55	64.7	21.0	9.2	1910	Tottenville, N. Y.....
13	140559		St. s.	Louis Pahlow.....	360	290	155.4	30.4	10.5	1882	Milwaukee, Wis.....
14	217733	LQIV	St. s.	LOUIS M. WINSLOW..... ⊙	346	166	139.2	24.0	13.1	1919	East Boothbay, Me.....
15	209971		St. s.	LOUIS R. DAVIDSON..... ⊙	6,356	4,936	501.0	66.0	30.0	1912	Ashtabula, Ohio.....
16	215518		St. s.	LOUIS W. HILL..... +	7,038	5,648	525.0	68.0	31.0	1917	Lorain, Ohio.....
17	141225		St. s.	Louisa.....	59	29	71.8	18.0	8.1	1892	Baltimore, Md.....
18	140288		St. s.	Louise.....	83	43	86.6	19.3	8.1	1878	Sandusky, Ohio.....
19	140427		St. s.	Louise.....	105	59	94.5	20.0	7.4	1880	Camden, N. J.....
20	141572		St. w.	Louise.....	717	384	165.0	36.5	5.0	1898	Unalaska, Alaska.....
21	209242		St. s.	Louise.....	46	31	68.5	17.5	5.6	1911	Madison, Md.....
22	222416	MDRW	St. s.	Louise..... □ ⊙	530	296	167.3	28.3	13.8	1922	Milford, Del.....
23	201930		St. s.	Louise Ruggie.....	63	40	67.0	20.0	8.1	1908	West New Brighton, N. Y.....
24	130906	KQRH	St. s.	LOUISIANA..... □ ⊙	2,810	1,797	290.0	42.2	23.2	1901	Chicago, Ill.....
25	214846		St. s.	LOUISIANA.....	97	51	71.0	20.0	12.5	1917	Cleveland, Ohio.....
26	226061		St. c	LOUISIANA.....	435	435	144.5	55.0	9.3	1926	Jeffersonville, Ind.....
27	143449		St. s.	Louisville.....	87	43	83.2	19.0	8.1	1883	Philadelphia, Pa.....
28	207652		St. s.	LOUISVILLE.....	47	32	61.0	16.0	8.0	1910	Lorain, Ohio.....
29	217997	LQWS	St. s.	LOUISVILLE BRIDGE..... □ +	3,283	2,000	324.0	46.2	25.0	1910	Newark, N. J.....
30	222874		St. s.	Lovilla.....	9	6	37.0	8.0	3.2	1922	Seattle, Wash.....
31	221500	MDCP	St. s.	LUBRICO..... □ + ⊙	6,956	4,290	425.0	57.2	33.1	1921	Oakland, Calif.....
32	140227		St. s.	Luce Brothers.....	141	67	114.3	18.5	8.0	1877	New London, Conn.....
33	141281		St. s.	Luelle Ross.....	49	24	70.7	16.6	7.0	1893	Baltimore, Md.....
34	209375	LJWV	St. s.	LUCIUS W. ROBINSON..... +	1,899	1,141	244.0	43.0	18.3	1912	Wyandotte, Mich.....
35	221228		St. s.	Lucey T.....	18	12	61.2	11.7	4.2	1910	Hilsea, N. Y.....
36	141832		St. s.	Lucey Coles.....	41	36	81.4	17.2	4.0	1902	Point Pleasant, W. Va.....
37	216147	LKMD	St. s.	LULLA..... +	4,152	2,510	339.3	49.1	26.3	1918	Baltimore, Md.....
38	141583		St. s.	Lumberman.....	33	25	57.1	17.0	6.5	1899	Seattle, Wash.....
39	204955	KWMR	St. s.	LUNLINE..... □ +	6,572	4,096	412.8	53.1	29.2	1908	Newport News, Va.....
40	215068		St. w.	Lurline.....	521	416	173.8	30.5	6.1	1917	Portland, Ore.....
41	218189	LRWK	St. s.	LUXPALLE..... □ + ⊙	4,990	3,051	390.0	51.2	27.4	1919	Hog Island, Pa.....
42	121095		St. s.	Luzerne.....	165	112	91.3	23.7	11.3	1899	Port Richmond, N. Y.....
43	219216	LTQB	St. s.	LYCOMING..... □ +	5,989	3,709	400.7	64.2	30.4	1919	Harrisburg, Pa.....
44	210367		St. s.	LYCORA.....	55	37	72.0	16.0	8.6	1912	Buffalo, N. Y.....
45	211592		St. s.	Lydia.....	26	18	47.0	14.7	5.2	1913	Menominee, Mich.....
46	202056		St. s.	LYMAN C. SMITH.....	6,200	4,916	625.0	55.2	31.0	1905	Wyandotte, Mich.....
47	221088		St. w.	Lyndhurst.....	146	146	103.1	22.0	4.0	1922	Lumber City, Ga.....
48	203658		St. s.	LYNDFORD E. GEER..... + ⊙	4,510	3,358	430.0	52.2	24.3	1906	West Bay City, Mich.....
49	207610		St. s.	LYNSHAVEN.....	145	99	80.3	22.0	11.0	1910	Baltimore, Md.....
50	214572		St. s.	M. C. R. (composite).....	17	11	46.0	14.2	4.3	1916	Detroit, Mich.....
51	92509		St. s.	M. Dougherty.....	43	43	71.0	17.2	6.0	1893	Pittsburgh, Pa.....
52	210613	LCQB	St. s.	M. MORAN.....	259	171	163.0	25.5	13.2	1912	Camden, N. J.....
53	205009		St. s.	M. A. HADLEY..... + ⊙	5,539	4,127	460.0	52.2	31.0	1908	Ecorse, Mich.....
54	136860		St. w.	M. C. Clay.....	60	60	85.1	22.1	3.9	1901	Evansville, Ind.....
55	96792		St. s.	M. D. Carrington.....	61	32	67.0	16.0	8.6	1875	Buffalo, N. Y.....
56	217061		St. c.	M. D. Shannon.....	87	86	101.3	36.0	4.9	1919	Morgan City, La.....
57	90314		St. s.	M. D. Wheeler.....	31	15	60.0	16.0	5.8	1871	Philadelphia, Pa.....
58	225778		St. w.	M. E. NORMAN.....	148	83	101.5	21.0	4.3	1926	Morgan City, La.....
59	220999	MCJN	St. s.	M. F. ELLIOTT..... □ + ⊙	7,653	4,353	425.0	57.2	33.1	1921	Oakland, Calif.....
60	220178	MHQQ	St. s.	M. F. Sterling..... □ ⊙	2,360	1,370	266.6	46.1	21.0	1920	Portland, Ore.....
61	208212		St. s.	M. G. HATSLER.....	655	445	151.0	35.0	10.0	1910	Manitowoc, Wis.....
62	213393		St. s.	M. G. Phelps.....	99	73	110.0	21.5	9.6	1915	Chamont, N. Y.....
63	221109		St. s.	M. H. Stuart..... +	192	130	101.5	25.5	8.7	1921	Sturgeon Bay, Wis.....
64	77179		St. s.	M. J. BARTELME..... ⊙	3,400	2,808	352.0	44.8	22.8	1895	West Bay City, Mich.....
65	221518		St. s.	M. J. Carroll.....	85	58	68.6	22.0	8.8	1921	Tottenville, N. Y.....

1 Formerly st. s. Albatross.
 2 Formerly st. s. Margaret McCann.
 3 Formerly st. s. O. V. Sage.
 4 Formerly st. s. Tom & Joe.
 5 Formerly st. s. Happy.

6 Formerly st. s. Harrison Ludington.
 7 Formerly st. s. Egerton.
 8 Formerly st. s. Northman.

Line No.	Service	Crew	Indicated horse-power	Name of owner	Home port	Address of owner
1	Tow.	15	750	Edward Kovenac	New York, N. Y.	1161 Sherman Avenue.
2	Tnk.	33	2,600	Union Oil Co. (Calif.)	Los Angeles, Calif.	Union Oil Building.
3	Frt.	3	250	Joseph F. O'Boyle	New York, N. Y.	15 Moore Street.
4	Tow.	6	89	Cowles Towing Co. (N. Y.)	Buffalo, N. Y.	360 Ohio Street.
5	Tow.	8	175	Cypress Lumber Co. (Me.)	Apalachicola, Fla.	Box 239.
6	Pas.	1	182	Elizabeth Berry	Portland, Me.	80 Preble Street, South Portland, Me.
7	Tow.	10	400	Wm. L. Martin	Grand Haven, Mich.	Cheboygan, Mich.
8	Tow.	3	60	Rowanus Towing Co. (N. Y.)	New York, N. Y.	Foot Smith Street (B).
9	Tow.	7	150	Roy R. Love	Grand Haven, Mich.	Muskegon, Mich.
10	Tow.	3	88	Atlantic Transport Co. (W. Va.)	Baltimore, Md.	Chamber of Commerce Building.
11	Frt.	8	100	Andrew Radel Oyster Co. (Conn.)	Bridgeport, Conn.	South Norwalk, Conn.
12	Tow.	5	150	Louis O'Donnell	New York, N. Y.	44 Whitehall Street.
13	Frt.	12	260	Alexander MacDonald	Oswego, N. Y.	71 West Third Street.
14	Cod.	30	550	Ocean Trawling Co. (Mass.)	Boston, Mass.	84 State Street.
15	Frt.	22	1,760	American S. S. Co. (N. Y.)	Buffalo, N. Y.	Marine Trust Building.
16	Frt.	32	1,800	Producers S. S. Co. (Ohio)	Cleveland, Ohio.	Leader-News Building.
17	Tow.	6	175	Marine Engine & Boiler Co. (Md.)	Baltimore, Md.	Philpot and Point Streets.
18	Fsh.	6	105	O. P. Andrews	Erie, Pa.	Arlol Building.
19	Tow.	11	291	Southern Pacific Co. (Ky.)	Galveston, Tex.	Pier B.
20	Pas.	21	800	American Yukon Navigation Co. (W. Va.)	St. Michael, Alaska.	
21	Tow.	7	125	District of Columbia	Washington, D. C.	Municipal Building.
22	Fsh.	37	700	Marino Products (Va.)	Reedville, Va.	
23	Tow.	9	300	Tico Towing Line (N. J.)	New York, N. Y.	17 Battery Place.
24	Tnk.	30	1,150	Texas Co. (Del.)	Wilmington, Del.	7 West Tenth Street.
25	Frt.	4	600	Great Lakes Towing Co. (N. J.)	Duluth, Minn.	N. P. Dock.
26	Fer.	6	400	Baton Rouge Transportation Co. (La.)	Baton Rouge, La.	Box 516.
27	Tow.	5	300	Atlantic & Danville R. R. Co. (Va.)	Norfolk, Va.	Foot Jackson Street.
28	Fsh.	6	55	Booth Fisheries Co. (Del.)	Chicago, Ill.	205 North Michigan Avenue.
29	Frt.	37	1,600	United States Shipping Board	Newark, N. J.	Kearny, N. J.
30	Fsh.	1	18	Harry Yank	Seattle, Wash.	682 Ores Street.
31	Tnk.	35	3,200	Standard Oil Co. of California (Del.)	San Francisco, Calif.	225 Bush Street.
32	Fsh.	20	350	Cherrystone Oil & Fertilizer Co. (Va.)	Cape Charles, Va.	
33	Tow.	10	150	Richmond Cedar Works (Va.)	Newport News, Va.	Richmond, Va.
34	Frt.	23	900	George Hall Corporation (N. Y.)	Ogdensburg, N. Y.	52 Water Street.
35	Pas.	1	75	J. W. Shoots	Rochester, N. Y.	Itomulus, N. Y.
36	Tow.	6	50	E. P. Matthews	Pittsburgh, Pa.	Point Pleasant, W. Va.
37	Ref.	45	1,800	United States Shipping Board	Baltimore, Md.	22 Light Street.
38	Tow.	5	100	General Towing Co. (Wash.)	Seattle, Wash.	Colman Building.
39	Pas.	65	1,200	Matson Navigation Co. (Calif.)	San Francisco, Calif.	215 Market Street.
40	Pas.	16	700	Harkins Transportation Co. (Oreg.)	Portland, Oreg.	Municipal Dock No. 2.
41	Frt.	32	3,500	Export Steamship Corporation (N. Y.)	New York, N. Y.	25 Broadway.
42	Tow.	9	450	Tug Luzerne (N. Y.)	do.	17 Battery Place.
43	Frt.	45	3,000	United States Shipping Board	Philadelphia, Pa.	Bourse Building.
44	Frt.	5	230	George W. Whitten	Port Huron, Mich.	Alpena, Mich.
45	Fsh.	3	45	Louis Larson	Milwaukee, Wis.	Iteline, Wis.
46	Frt.	23	1,800	Great Lakes Steamship Co. (Del.)	Oswego, N. Y.	Keith Building, Syracuse, N. Y.
47	Frt.	9	80	Ocmulgee River Navigation Co. (Ga.)	Hiramswick, Ga.	Care Ocmulgee River Lumber Co., Lumber City, Ga.
48	Frt.	21	1,800	Relss Steamship Co. (Del.)	Wilmington, Del.	7 West Tenth Street.
49	Pas.	5	550	Norfolk Southern R. R. Co. (Va.)	Norfolk, Va.	
50	Fsh.	3	50	Clifford J. Alexander	Buffalo, N. Y.	Dunkirk, N. Y.
51	Tow.	7	150	Pittsburgh Coal Co. (Pa.)	Pittsburgh, Pa.	1730 Straus Building.
52	Tow.	11	500	Tug M. Moran (N. Y.)	New York, N. Y.	17 Battery Place.
53	Frt.	21	1,450	Stewart Furnace Co. (Ohio)	Cleveland, Ohio.	Union Trust Building.
54	Tow.	7	120	Walter O. Hougland	Louisville, Ky.	Bowling Green, Ky.
55	Tow.	5	110	Willard J. Blake	Buffalo, N. Y.	Foot Genesee Street.
56	Fer.	6	120	Morgan City-Berwick Ferry Co. (La.)	New Orleans, La.	Morgan City, La.
57	Tow.	4	80	Elizabeth Co. (Del.)	Newark, N. J.	34 Elmwood Place, Elizabeth, N. J.
58	Tow.	12	1,000	M. E. Norman Co. (La.)	New Orleans, La.	Morgan City, La.
59	Tnk.	37	3,200	Standard Shipping Co. (Del.)	Wilmington, Del.	7 West Tenth Street.
60	Frt.	27	1,450	Sterling S. S. Corporation (Wash.)	Seattle, Wash.	American Bank Building.
61	Frt.	8	1,500	John H. Hays	Detroit, Mich.	c/o Cameron S. S. Co.
62	Frt.	5	400	Jay W. Robinson	Oswego, N. Y.	Sennett, N. Y.
63	Frt.	7	250	Traverse City Transportation Co. (Mich.)	Grand Haven, Mich.	Traverse City, Mich.
64	Frt.	26	1,100	J. A. Paisley S. S. Co. (Ohio)	Cleveland, Ohio.	Western Reserve Building.
65	Tow.	6	250	Carroll Towing Co. (N. Y.)	New York, N. Y.	Pier 5, Bush Docks (B.).

1 Formerly st. s. Thomas A. Balm.

2 Formerly st. s. Fred D. Dulzell.

3 Formerly st. s. James S. Dunham.

4 Formerly st. w. Emma.

5 Formerly st. s. fa Egerla.

6 Bert E. Hargy

7 fa John J. McWilliams.

8 Formerly st. s. b Central West.

* Sold to Grant Bethel, 1210 Aldrid Street, Philadelphia, Pa., but not yet redocumented.

† Sold to Schwabacker Hardware Co., Seattle, Wash., but not yet redocumented.

Line No.	Official No.	Signal letters	Rfg	Name of vessel	Tonnage		Dimensions			When built	Where built
					Gross	Net	Length	Breadth	Depth		
1	206213		St. s.	M. J. Rudolph.....	197	127	91.0	20.0	10.5	1909	West New Brighton, N. Y.
2	223395		St. s.	M. L. EDWARDS.....	78	58	57.0	22.3	6.4	1923	Chicago, Ill.
3	208435		St. s.	M. M. Davis.....	298	203	130.3	23.8	11.0	1911	Solomons Island, Md.
4	207075		St. s.	M. P. Howlett.....	71	31	64.5	18.0	8.8	1910	Wilmington, Del.
5	200527		St. s.	M. S. QUAY.....	133	91	86.5	19.0	10.8	1903	Philadelphia, Pa.
6	93380		St. s.	M. W. Adams.....	73	49	73.0	18.0	8.2	1903	Solomons, Md.
7	215766	LJFS	St. s.	M. & J. Tracy..... ¹ ⊕	2,361	1,395	253.0	43.5	25.0	1917	Ecorse, Mich.
8	92824		St. s.	M. Mitchell Davis.....	85	58	81.0	19.2	8.9	1897	Solomons Island, Md.
9	93262		St. s.	M. Mitchell Davis.....	116	79	92.5	21.8	10.6	1902	Solomons, Md.
10	91470		St. s.	Mabel.....	84	42	82.9	20.0	8.6	1882	Philadelphia, Pa.
11	201292		St. w.	Mabel.....	49	49	80.0	17.0	3.4	1901	Carrollton, Ky.
12	93220		St. s.	Mabel & Ray.....	38	26	59.6	16.4	5.5	1899	Stratford, Conn.
13	200747		St. s.	MACILVRAIR SHIRAS.....	4,077	2,951	420.0	50.0	28.0	1901	Cleveland, Ohio.
14	203969	KVWT	St. s.	MACHIGONNE.....	425	289	136.5	29.0	9.6	1907	Philadelphia, Pa.
15	223692		St. s.	MACKINAW CITY.....	515	296	172.5	41.0	10.7	1919	Milwaukee, Wis.
16	159652	LEMT	St. s.	MACOM..... ² ⊙	235	117	135.3	23.0	10.1	1894	Sparrows Point, Md.
17	92394		St. s.	Madelra.....	52	35	63.0	17.5	8.2	1892	Philadelphia, Pa.
18	77049		St. s.	Madellne.....	65	44	78.7	19.9	8.5	1892	Chicago, Ill.
19	77431		St. w.	Madellne.....	408	336	139.2	26.5	7.2	1900	Portland, Oreg.
20	214021		St. s.	Madellne Meseck.....	83	56	70.3	20.3	9.7	1916	Tottenville, N. Y.
21	202808		St. s.	MADISON.....	181	123	93.7	21.0	11.1	1906	Port Richmond, N. Y.
22	205288	LBSP	St. s.	MADISON..... ³ ⊙	3,731	2,406	353.3	42.1	16.8	1911	Newport News, Va.
23	226275		St. s.	MADISON..... ⁴ ⊙	2,912	1,488	317.9	55.2	19.2	1927	Manitowoc, Wis.
24	100415		St. s.	Madlyn Flannery.....	88	11	81.7	20.5	9.3	1889	Athens, N. Y.
25	159966		St. w.	Magdalena Pfeil.....	211	193	150.0	28.7	4.5	1902	Brownsville, Pa.
26	125752		St. s.	Maggie.....	26	13	63.8	11.8	4.0	1879	Savannah, Ga.
27	202398		St. w.	Maggie May.....	102	102	100.0	21.0	3.5	1905	Evansville, Ind.
28	92538		St. s.	Magic.....	67	31	67.3	16.6	8.1	1893	Port Blakely, Wash.
29	219117	LTJQ	St. s.	MAGNERIC..... ⁵ ⊕ ⊕	5,172	3,169	390.0	54.2	27.0	1919	Hog Island, Pa.
30	203958		St. s.	Magnet.....	32	21	45.6	12.6	6.9	1907	Vega, Wash.
31	81021		St. s.	Magnolia.....	45	22	63.5	10.0	6.7	1884	Philadelphia, Pa.
32	203978		St. s.	Magnolia.....	57	27	101.0	18.9	5.3	1907	Tacoma, Wash.
33	213881	LFSO	St. s.	MAGNOLIA.....	182	121	91.7	21.0	12.0	1916	Port Richmond, N. Y.
34	218005	LRHQ	St. s.	MAHOKONA..... ⁶ ⊕ ⊕	2,512	1,531	253.4	43.7	21.5	1919	Ecorse, Mich.
35	218185	LRWJ	St. s.	MAIDEN CREEK..... ⁷ ⊕ ⊕	5,753	3,562	390.0	51.2	27.6	1919	Hog Island, Pa.
36	215581	LHTQ	St. s.	MAINE.....	5,988	3,737	492.0	51.2	31.4	1917	Bath, Me.
37	221201		St. s.	MAINE.....	95	46	71.0	20.1	11.2	1921	Cleveland, Ohio.
38	211213		St. s.	MAINELAND No. 1..... ⁸ ⊙	2,757	1,653	338.0	56.0	18.3	1916	Ecorse, Mich.
39	93095		St. s.	Majestic.....	113	70	90.5	21.8	10.4	1900	Baltimore, Md.
40	203699		St. w.	MAJESTIC.....	403	403	228.0	50.0	8.0	1906	Pittsburgh, Pa.
41	92385		St. s.	Major Duna.....	62	29	61.9	10.0	8.0	1901	Grand Haven, Mich.
42	92768		St. s.	Major McKinley.....	69	40	61.9	19.0	8.8	1897	Tombkus Cove, N. Y.
43	217040	LNOS	St. s.	MAJOR WHEELER..... ⁹ ⊕ ⊕	3,431	2,038	305.0	46.0	24.5	1918	Oakland, Calif.
44	17147		St. s.	Major Henry Brewerton.....	65	32	82.0	19.0	7.5	1857	Baltimore, Md.
45	217844	LQPJ	St. s.	MARAWELL..... ¹⁰ ⊕ ⊕	2,552	1,531	253.4	43.6	25.1	1919	Ashtabula, Ohio
46	217748	LQJR	St. s.	MARENA..... ¹¹ ⊕ ⊕	2,729	1,653	253.4	43.6	25.1	1910	do.
47	215832	LJHS	St. s.	MARIKI..... ¹² ⊕ ⊕	6,096	3,813	402.0	61.2	31.4	1917	Bath, Me.
48	219769	LWBR	St. s.	MARIALA..... ¹³ ⊕ ⊕	3,515	2,171	321.0	46.2	25.0	1920	Newark, N. J.
49	212517	LDNQ	St. s.	MALABAR.....	8,374	6,361	458.3	60.0	28.6	1911	Newport News, Va.
50	216395	LWCR	St. s.	MALACCA.....	7,051	4,291	431.0	60.2	31.4	1919	Baltimore, Md.
51	217028	LQTN	St. s.	MALAMA..... ¹⁴ ⊕ ⊕	3,275	1,996	321.0	46.2	25.0	1919	Newark, N. J.
52	85948		St. s.	Mallico.....	298	209	109.5	25.0	8.0	1886	Brooklyn, N. Y.
53	92073		St. s.	MALIBTON.....	4,584	3,870	451.0	60.0	21.6	1899	Lorain, Ohio.
54	217115	LNKJ	St. s.	MALIRO.....	6,817	4,289	415.0	63.7	28.3	1918	Sparrows Point, Md.
55	226454	MGLC	St. s.	MALOLO.....	17,231	8,305	551.0	83.2	30.7	1927	Philadelphia, Pa.
56	219702	LWFM	St. s.	MALSAH.....	2,689	1,667	253.4	43.8	26.2	1920	Manitowoc, Wis.
57	219782	LWCK	St. s.	MALTRAN..... ¹⁵ ⊕ ⊕	3,513	2,141	333.8	48.0	24.3	1920	Jacksonville, Fla.
58	93358		St. w.	Mamie D.....	63	61	98.0	20.5	4.6	1903	Morgan City, La.
59	210549	LWKN	St. s.	MANA..... ¹⁶ ⊕ ⊕	3,283	1,996	321.0	46.2	25.0	1919	Newark, N. J.
60	206289		St. s.	Manager.....	325	201	116.7	21.8	11.4	1903	Noank, Conn.
61	229639	MBNK	St. s.	MANATAWNY..... ¹⁷ ⊕ ⊕	5,030	3,105	390.0	51.2	27.8	1920	Hog Island, Pa.

¹ Formerly *a* st. s. M. M. Davis.
² U. S. S. M. M. Davis.

³ Formerly st. s. *a* War Leader.

⁴ Formerly st. s. *b* Lakeland.

⁵ Formerly st. s. Umbria.

⁶ Formerly U. S. Q. M. C. St. s. Colonel Card.

⁷ Formerly st. s. Patrol.

⁸ *a* J. F. Yattaw.

⁹ Formerly st. s. *b* Ogontz.
¹⁰ *c* Bruce.

¹¹ Formerly st. w. Joseph Kellog.

¹² Formerly st. s. Carrollton.

¹³ *a* Idelwild.

¹⁴ Formerly st. s. *b* Ulia.

¹⁵ *c* Reatrice Morse.

¹⁶ Formerly st. w. Progress.

¹⁷ Formerly st. s. Cannonchee.

¹⁸ Formerly st. w. R. Smith.

Line No.	Service	Crew	Indicated horse-power	Name of owner	Home port	Address of owner
1	Frt.	4	350	M. J. Rudolph Co. (N. Y.)	New York, N. Y.	Foot Sackett Street (B.).
2	Frt.	4	75	Addison K. Edwards	Chicago, Ill.	1507 Barry Avenue.
3	Fsh.	24	550	Edwards-Slaughter Co. (Va.)	Reedville, Va.	Fleeton, Va.
4	Tow.	5	335	M. P. Howlett (Del.)	Philadelphia, Pa.	902 South Swanson Street.
5	Tow.	7	250	Commonwealth of Pennsylvania	do	Bourse Building.
6	Tow.	9	150	Arundel Corporation (Md.)	Baltimore, Md.	Pier 2, Pratt Street.
7	Frt.	25	1,200	M. & J. Tracy (N. Y.)	New York, N. Y.	1 Broadway.
8	Tow.	4	350	Piscataqua River Towing Co. (Me.)	Portsmouth, N. H.	Piscataqua Savings Bank.
9	Tow.	8	350	A. J. Taylor	Washington, D. C.	Tenth and Water Streets SW
10	Tow.	5	100	Iran S. Bushoy & Sons (N. Y.)	New York, N. Y.	Foot Court Street (B.).
11	Tow.	9	84	Bedford-Nugent Co. (Ind.)	Evansville, Ind.	300 Water Street.
12	Oys.	3	100	Richard McAvoy	New York, N. Y.	1172 East Ninety-fifth Street (B.).
13	Frt.	28	1,500	Pittsburgh Steamship Co. (W. Va.)	Duluth, Minn.	Wolvin Building.
14	Pas.	14	550	John F. Moore Co. (N. Y.)	New York, N. Y.	17 State Street.
15	Fer.	19	350	State of Michigan	Detroit, Mich.	Lansing, Mich.
16	Pol.	13	550	City of New York	New York, N. Y.	Municipal Building.
17	Tow.	7	200	Tugboat Madira Co. (Del.)	Philadelphia, Pa.	111 Walnut Street.
18	Pas.	7	150	Apostle Island Transportation Co. (Wis.)	Duluth, Minn.	Bayfield, Wis.
19	Pas.	11	550	Lurkins Transportation Co. (Oreg.)	Portland, Oreg.	Municipal Dock No. 2.
20	Tow.	5	450	Moseck Towing & Transportation Co. (N. J.)	New York, N. Y.	Pier 59, North River.
21	Tow.	6	840	Delaware, Laeknawanna & Western R. R. Co. (Pa.)	do	60 West Street.
22	Pas.	80	3,200	Gulf & Southern S. S. Co. (Fla.)	New York, N. Y.	Pier 18 N. R.
23	Fer.	48	2,700	Grand Trunk-Albion Car Ferry Co. (Wis.)	Milwaukee, Wis.	93 Michigan Street.
24	Tow.	7	300	Tug Madlyn Flannery (N. Y.)	New York, N. Y.	15 Moore Street.
25	Drg.	13	175	Iron City Sand & Gravel Co. (Pa.)	Pittsburgh, Pa.	1106 Hessemer Building.
26	Msc.	5	40	John H. Judkins	Savannah, Ga.	503 Bolton Street West.
27	Tow.	12	90	G. W. Shaw	Pittsburgh, Pa.	629 Brookline Boulevard.
28	Tow.	5	150	Anderson Tow Boat Co. (Wash.)	Seattle, Wash.	2501 Northlake Avenue.
29	Frt.	37	2,500	United States Shipping Board	Savannah, Ga.	do
30	Tow.	3	100	Grays Harbor Construction Co. (Wash.)	Tacoma, Wash.	Hoquiam, Wash.
31	Tow.	5	250	Tice Towing Line (N. J.)	New York, N. Y.	17 Battery Place.
32	Frt.	7	500	O. G. Olson	Tacoma, Wash.	1514 Tacoma Avenue.
33	Tow.	13	750	Magnolia Petroleum Co.	Port Arthur, Tex.	Beaumont, Tex.
34	Frt.	20	1,350	Matson Navigation Co. (Calif.)	San Francisco, Calif.	215 Market Street.
35	Frt.	28	2,500	United States Shipping Board	Philadelphia, Pa.	Bourse Building.
36	Frt.	36	3,000	Fairfield Steamship Corporation (N. Y.)	New York, N. Y.	39 Cortlandt Street.
37	Tow.	4	700	Great Lakes Towing Co. (N. J.)	Duluth, Minn.	N. P. Dock.
38	Fer.	39	3,000	Toronto Hamilton & Buffalo Navigation Co. (Ohio)	Cleveland, Ohio	Ashtabula, Ohio.
39	Tow.	8	360	American Dredging Co. (Pa.)	Philadelphia, Pa.	308 Chestnut Street.
40	Pas.	46	1,200	Majestic Excursion Co. (Del.)	St. Louis, Mo.	302 North Water Street.
41	Tow.	6	75	Whitney Brothers Co. (Wis.)	Duluth, Minn.	Alworth Building.
42	Tow.	5	250	Henry P. Kilcorso	Buffalo, N. Y.	310 Parkdale Avenue.
43	Frt.	33	2,000	Baltimore Insular Line (N. J.)	Baltimore, Md.	Citizens National Bank Building.
44	Tow.	6	178	Baltimore & Ohio R. R. Co. (Md.)	do	Baltimore and Charles Streets.
45	Frt.	26	1,350	Matson Navigation Co. (Calif.)	San Francisco, Calif.	215 Market Street.
46	Frt.	26	1,350	do	do	do.
47	Frt.	37	3,000	do	do	do.
48	Frt.	35	1,500	do	do	do.
49	Tnk.	35	2,800	Malabar Steamship Co. (Del.)	Wilmington, Del.	Dover, Del.
50	Tnk.	37	2,750	Malacca Steamship Co. (Del.)	do	do.
51	Frt.	36	1,500	Matson Navigation Co. (Calif.)	San Francisco, Calif.	215 Market Street.
52	Frt.	9	90	Marino Equipment Corporation (Del.)	New York, N. Y.	17 Battery Place.
53	Frt.	25	1,400	Pittsburgh Steamship Co. (W. Va.)	Duluth, Minn.	Wolvin Building.
54	Frt.	44	4,000	Matson Navigation Co. (Calif.)	San Francisco, Calif.	215 Market Street.
55	Pas.	310	21,000	do	do	do.
56	Frt.	27	1,200	Mulsah Steamship Co. (Del.)	New York, N. Y.	11 Broadway.
57	Frt.	27	2,000	Malran S. S. Co. (Del.)	do	do.
58	Tow.	8	200	Sledge Tow Boat Co. (Ala.)	Mobile, Ala.	Demopolis, Ala.
59	Frt.	37	1,500	Matson Navigation Co. (Calif.)	San Francisco, Calif.	Matson Building.
60	Frt.	8	400	Astell Coalng and Lightering Co. (N. Y.)	New York, N. Y.	90 Broadway.
61	Tnk.	35	2,500	Manatwny S. S. Corporation (Del.)	Wilmington, Del.	7 West Tenth Street.

¹⁴ Formerly st. s. William Sehaubel, sr.
¹⁵ Formerly st. s. Caveran.
¹⁶ Formerly st. w. ^a S. S. Brown.
¹⁷ Formerly st. w. ^b Rees Lee.
¹⁸ Formerly st. s. Cowee.
¹⁹ Formerly st. s. Cowboy.
²⁰ Formerly st. s. ^a Rhode Island.
²¹ Formerly st. s. ^b Woonsocket.
²² Formerly st. s. Pittsburgh Bridge.

²³ Formerly st. s. John D. Rockefeller.
²⁴ Formerly st. s. Bethelridge.
²⁵ Formerly st. s. Milwaukee Bridge.
²⁶ Formerly st. s. Glenville.
²⁷ Formerly st. s. Cape May.
²⁸ Formerly st. s. Ripon.
²⁹ Formerly st. s. ^a Pinellas.
³⁰ Formerly st. s. ^b Carolinas.
³¹ Formerly st. s. Moravia Bridge.

Steam Vessels

Line No.	Official No.	Signal letters	Rtg	Name of vessel	Tonnage		Dimensions			When built	Where built
					Gross	Net	Length	Breadth	Depth		
1	91691		St. p.	Manatee.....	101	66	107.9	20.5	6.3	1884	Newburgh, N. Y.
2	210990	LWMD	St. s.	MANATEE.....	5,918	3,823	401.9	51.2	31.3	1920	Tampa, Fla.
3	212159	LDMU	St. s.	MANCHESTER.....	582	396	109.3	32.2	13.6	1914	Elizabethport, N. J.
4	200990	KSWC	St. s.	MANCHUIA.....	15,444	0,321	600.0	65.3	23.1	1904	Camden, N. J.
5	130070	KGNP	St. s.	Mandalay.....	1,120	407	272.0	41.1	12.6	1889	Wilmington, Del.
6	93246		St. s.	Manetto.....	87	59	90.5	20.8	5.8	1902	West Seattle, Wash.
7	216113	LKTV	St. s.	MANGORE.....	4,066	2,416	357.3	50.3	21.5	1915	Sparrows Point, Md.
8	219351	LVBW	St. s.	MANHAM.....	6,030	4,456	402.4	53.1	32.0	1919	Seattle, Wash.
9	91701		St. s.	Manhattan.....	159	75	91.7	28.6	7.5	1881	Ironclout, N. Y.
10	111260		St. s.	MANHATTAN.....	155	105	100.5	21.6	10.4	1900	New York, N. Y.
11	202310		St. s.	MANHATTAN.....	1,051	1,329	246.4	46.1	18.4	1905	Sparrows Point, Md.
12	202310	LQKW	St. s.	MANHATTAN ISLAND.....	4,831	3,015	386.8	52.2	27.4	1919	Arlington, N. Y.
13	217791	MBJS	St. s.	MANINI.....	3,233	1,977	324.0	46.2	25.0	1920	Newark, N. J.
14	228561		St. s.	Manislorio.....	3,473	382	157.1	31.1	12.5	1882	Gibraltar, Mich.
15	91139		St. s.	MANITOWOC.....	2,944	2,391	274.7	42.2	20.8	1863	Chicago, Ill.
16	92521		St. s.	MANITOWOC.....	3,093	1,301	358.0	65.1	19.4	1926	Manitowoc, Wis.
17	225671		St. s.	MANO.....	6,805	4,356	422.6	51.0	33.3	1913	Newport News, Va.
18	211832	LDHQ	St. s.	MANOMET.....	126	63	90.6	21.0	10.0	1890	Buffalo, N. Y.
19	116358		St. s.	MANTA.....	2,081	1,283	251.0	43.6	18.2	1916	Chicago, Ill.
20	221270	MCTB	St. s.	MANUKAL.....	9,547	5,895	480.6	62.2	26.0	1921	Oakland, Calif.
21	221215	MCRS	St. s.	MANULANI.....	9,556	5,903	480.6	62.2	26.0	1921	do.
22	210143	LTKR	St. s.	MAOI.....	429	91	141.5	27.7	14.8	1919	Green Bay, Wis.
23	216003	LJRG	St. s.	Maple.....	1,099	613	174.5	31.7	10.9	1918	Shedd, La.
24	3523		St. s.	MAPLEWOOD.....	1,252	822	219.0	40.2	16.6	1891	Newburgh, N. Y.
25	210459	LVGR	St. s.	MAQUAN.....	6,031	4,453	402.4	53.1	32.0	1919	Seattle, Wash.
26	200852		St. s.	Maquilt.....	108	52	85.0	20.5	7.0	1904	South Portland, Me.
27	92993	KPLQ	St. s.	MARACAIRO.....	1,771	1,095	267.5	37.0	18.5	1899	Wilmington, Del.
28	221104		St. w.	Marela Richardson.....	143	96	130.0	25.0	4.2	1921	Pudonh, Ky.
29	93219		St. w.	Margaret.....	136	130	116.0	22.0	3.0	1901	Allegheny, Pa.
30	205226		St. s.	Margaret.....	15	11	48.0	12.2	6.0	1908	Manitowoc, Wis.
31	205350		St. s.	Margaret.....	9	6	33.5	10.0	4.0	1907	St. Ignace, Mich.
32	209747		St. s.	Margaret.....	273	185	128.0	23.3	11.4	1912	Weems, Va.
33	213988	LFVS	St. s.	MARGARET.....	3,352	2,125	327.2	46.2	22.0	1916	Sparrows Point, Md.
34	221639		St. s.	MARGARET.....	289	158	143.9	26.0	10.0	1905	Boston, Mass.
35	221479	MDBH	St. s.	MARGARET DOLLAR.....	7,030	4,351	429.0	55.2	26.6	1921	Shanghai, China
36	92205		St. s.	Margaret Olsen.....	78	39	77.3	19.9	8.9	1890	Brooklyn, N. Y.
37	218099	LRFV	St. s.	Margaret A. Howard.....	475	218	130.6	30.3	15.7	1919	Savannah, Ga.
38	222595	MDTB	St. s.	Margaret A. Moran.....	106	45	81.3	20.6	9.9	1919	Stamford, Conn.
39	219598	LVPK	St. s.	Margaret L. Meseck.....	176	29	95.5	21.7	12.2	1920	Manitowoc, Wis.
40	211144		St. s.	Marlan E. Howlett.....	58	39	65.0	10.1	8.0	1913	Camden, N. J.
41	213385	LFKT	St. s.	MARIANA.....	3,109	1,020	335.0	40.8	22.7	1915	Newport News, Va.
42	92736		St. s.	MARICOPA.....	3,079	2,060	406.0	48.2	23.4	1896	Chicago, Ill.
43	92591		St. s.	Marle.....	42	28	58.8	16.7	6.0	1894	Kennebunkport, Me.
44	92621		St. s.	Marle.....	121	56	85.8	26.8	7.7	1894	Washington, N. C.
45	28132		St. w.	Marle J.....	76	76	100.0	20.0	4.4	1896	Helena, Ark.
46	161578		St. s.	Marle Olson.....	79	53	73.9	20.2	9.3	1888	Horsetown, N. J.
47	85450		St. s.	Marle Turecarno.....	45	30	68.1	16.6	7.0	1875	Newburgh, N. Y.
48	92472		St. s.	Marletta.....	40	20	60.4	14.5	6.3	1891	Herkley, Va.
49	213893	LFRT	St. s.	Marlina.....	1,151	759	207.3	33.0	18.0	1887	Philadelphia, Pa.
50	200662		St. s.	Marliner.....	89	60	78.6	20.0	7.3	1903	Tacoma, Wash.
51	201980		St. s.	Marliner.....	19	17	53.0	15.3	7.0	1907	Essex, Mass.
52	221044		St. s.	Marliner.....	101	46	89.7	22.5	8.4	1921	Galveston, Tex.
53	216395	LKTF	St. s.	MARINERS HARBOR.....	2,431	1,417	264.0	42.2	21.9	1918	Port Richmond, N. Y.
54	92852		St. s.	MARION.....	69	47	70.0	18.0	8.5	1898	Buffalo, N. Y.
55	125739		St. s.	Marion.....	62	31	77.7	17.4	8.1	1879	Baltimore, Md.
56	126949		St. s.	Marion.....	41	20	59.0	16.9	8.6	1893	Detroit, Mich.
57	212103		St. s.	MARION.....	141	96	83.6	23.4	12.0	1914	Manitowoc, Wis.
58	227159		St. s.	Marion C.....	19	13	54.6	11.0	4.6	1897	Brooklyn, N. Y.
59	135980		St. s.	Marlon Moran.....	142	71	101.5	21.5	8.6	1888	Philadelphia, Pa.
60	110401		St. s.	Marlon Olsen.....	87	43	79.4	24.5	8.8	1881	Wilmington, Del.
61	92418		St. s.	MARMO A.....	2,898	1,764	330.1	45.2	20.3	1892	Cleveland, Ohio
62	92459		St. s.	MARITANA.....	2,914	1,770	330.0	45.2	20.3	1892	Chicago, Ill.

1 Formerly st. s. Express.
 2 Formerly st. s. Richard Croker.
 3 Formerly st. s. Osakis.
 4 Formerly st. s. Sushierco.
 5 Formerly st. s. S. C. Schenck.
 6 Formerly st. s. Moosituuka.
 7 Formerly st. s. Bremen.
 8 Formerly st. s. Standish.
 9 Formerly st. s. Celestial.
 10 Formerly st. s. Marie Hoffman.
 11 Formerly st. s. Director.
 12 Formerly st. s. U. S. N. No. 74.
 13 Formerly st. s. Beagle.
 14 Formerly st. s. S. M. Clancher.
 15 Formerly st. w. Zip Mc'oy.
 16 Formerly st. s. Volunteer.

Steam Vessels

Line No.	Service	Crew	Indicated horse-power	Name of owner	Home port	Address of owner
1	Pas.	15	100	Gulf Coast Steamship Co. (Ala.)	Tampa, Fla.	306 Water Street.
2	Frt.	45	2,800	United States Shipping Board	do.	140 Broadway.
3	Tow.	6	750	Lehigh Valley R. R. Co. (N. J.)	New York, N. Y.	143 Liberty Street.
4	Pas.	285	10,000	Atlantic Transport Co. (W. Va.)	do.	1 Broadway.
5	Pas.	23	260	Boston, New York & Southern Steamship Co. (Del.)	do.	17 State Street.
6	Tow.	4	125	Grays Harbor Construction Co. (Wash.)	Seattle, Wash.	Hoquiam, Wash.
7	Frt.	31	1,500	Quaranty Trust Co. (N. Y.)	New York, N. Y.	140 Broadway.
8	Frt.	40	2,800	United States Shipping Board	Seattle, Wash.	511 Railroad Avenue South.
9	Tow.	6	350	Southern Pacific Co. (Ky.)	New York, N. Y.	Pier 49, N. R.
10	Frt.	9	780	City of New York	do.	Municipal Building.
11	Fer.	15	3,500	do.	do.	do.
12	Frt.	31	2,500	Finkbine-Tulld Transportation Co. (Del.)	Wilmington, Del.	Du Pont Building.
13	Frt.	33	1,500	Matson Navigation Co. (Calif.)	San Francisco, Calif.	215 Market Street.
14	Tow.	14	600	Reid Towing and Wrecking Co. (W. Va.)	Duluth, Minn.	205 Board of Trade Building.
15	Pas.	75	2,500	Michigan Transit Corporation (Ind.)	Chicago, Ill.	Municipal Pier.
16	Fer.	16	5,200	Wabash Railway Co. (Ind.)	Detroit, Mich.	Third and Fort Streets.
17	Pas.	83	4,000	Matson Navigation Co. (Calif.)	San Francisco, Calif.	215 Market Street.
18	Tow.	12	600	Central Dredging Co. (Ohio)	Cleveland, Ohio	Union Trust Building.
19	Frt.	31	1,300	New York & Porto Rico Steamship Co. (Me.)	New York, N. Y.	25 Broadway.
20	Frt.	50	5,000	Moston Navigation Co. (Calif.)	San Francisco, Calif.	215 Market Street.
21	Frt.	55	5,000	do.	do.	do.
22	Tow.	18	800	Inter-Island Steam Navigation Co. (Hawaii)	Honolulu, Hawaii	Corner Fort and Merchant Streets.
23	Frt.	27	600	T. H. Franklin	New York, N. Y.	80 Broad Street.
24	Fer.	7	1,000	Hoboken Ferry Co. (N. J.)	do.	90 West Street.
25	Frt.	43	3,500	United States Shipping Board	Seattle, Wash.	511 Railroad Avenue South.
26	Pas.	8	250	Casco Bay Line (Me.)	Portland, Me.	Customhouse Wharf.
27	Pas.	38	1,100	Atlantic & Caribbean Steam Navigation Co. (Del.)	Wilmington, Del.	Du Pont Building.
28	Tow.	22	500	West Kentucky Coal Co. (N. J.)	Paducah, Ky.	Wood and Water Streets.
29	Tow.	7	200	Rodgers Sand Co. (Pa.)	Pittsburgh, Pa.	1220 North Chatham Street.
30	Fsh.	6	30	William Traeger	Milwaukee, Wis.	Racine, Wis.
31	Tow.	2	8	Estate of J. A. Jamieson	Grand Haven, Mich.	St. Ignace, Mich.
32	Fsh.	34	500	Douglas Co. (Va.)	Reedville, Va.	do.
33	Frt.	28	1,500	A. H. Bull Steamship Co. (N. J.)	New York, N. Y.	40 West Street.
34	Tow.	10	600	Cottman Co. (Md.)	Baltimore, Md.	Koeyer Building.
35	Frt.	36	3,000	Dollar Steamship Line (Calif.)	San Francisco, Calif.	311 California Street
36	Tow.	6	300	Olsen Water & Towing Co. (N. Y.)	New York, N. Y.	59 Pearl Street.
37	Tow.	18	900	Thomas J. Howard	do.	1 Broadway.
38	Tow.	5	350	Tug Margaret A. Moran (N. Y.)	do.	17 Battery Place.
39	Tow.	13	750	Mescock Towing & Transportation Co. (N. J.)	do.	Pier 59, N. R.
40	Tow.	6	150	M. P. Howlett (Del.)	Philadelphia, Pa.	602 South Swanson Street.
41	Frt.	31	1,500	New York & Porto Rico S. S. Co. (Me.)	New York, N. Y.	25 Broadway.
42	Frt.	25	1,600	Pittsburgh Steamship Co. (W. Va.)	Duluth, Minn.	Walwin Building.
43	Tow.	3	100	William E. Burke	Boston, Mass.	36 Bromfield Street
44	Frt.	5	40	Pontin Boat Corporation (Del.)	New York, N. Y.	90 West Street.
45	Tow.	12	150	Henderson Sand & Gravel Co. (Ky.)	Louisville, Ky.	Henderson, Ky.
46	Tow.	6	150	Olsen Water & Towing Co. (N. Y.)	New York, N. Y.	59 Pearl Street.
47	Tow.	5	150	H. Piracamo Towing Corporation (N. Y.)	do.	Foot Twenty-fourth Avenue.
48	Tow.	3	87	Norfolk Lighterage Co. (Va.)	Norfolk, Va.	Foot Commerce Street.
49	Pas.	32	1,200	Robert Collyer	New York, N. Y.	104 Java Street (B.).
50	Tow.	4	200	Blake Brothers Co. (Calif.)	San Francisco, Calif.	593 Market Street.
51	Mso.	3	120	Master Mariners Towboat Co.	Gloucester, Mass.	do.
52	Tow.	0	350	Suderman & Young Towing Co. (Tex.)	Galveston, Tex.	003 United States National Bank Building.
53	Frt.	26	1,200	United Navigation Co. (N. Y.)	New York, N. Y.	1 Broadway.
54	Tow.	6	120	Great Lakes Dredge & Dock Co. (N. J.)	Duluth, Minn.	First National Bank Bldg.
55	Pas.	6	200	Thomas Dennis	Mobile, Ala.	Caro Lawing Towing & Wrecking Co., Foot St. Francis Street.
56	Tow.	7	325	Joseph A. Ryan	New York, N. Y.	11 Moore Street.
57	Tow.	6	625	Erie Land & Improvement Co. (N. J.)	do.	50 Church Street.
58	Fsh.	2	40	Thomas J. Cook	do.	638 Eighty-second Street (H).
59	Tow.	12	550	Tug Marion Moran (N. Y.)	do.	17 Battery Place.
60	Tow.	4	100	Olsen Water & Towing Co. (N. Y.)	do.	59 Pearl Street.
61	Frt.	26	1,400	Pittsburgh Steamship Co. (W. Va.)	Duluth, Minn.	Walwin Building.
62	Frt.	26	1,400	do.	do.	do.

¹⁷ Formerly st. s. ^a Governor Morgan.
^b Goshen.
^c Warwatos.
^d Elliott.
¹⁸ Formerly ^a Cuban st. s. Josefta.
^b Dade.
¹⁹ Formerly st. s. Canton.

²⁰ Formerly st. s. O. A. Lorman
²¹ Formerly st. s. Alice Stafford.
^a E. L. Levy.
²² Formerly st. s. ^b Mary F. Scully
^c Chelsea.
²³ Formerly st. s. ^a Ridgway Park.
^b Bloomsburg.

Line No.	Official No.	Signal letters	Rig	Name of vessel	Tonnage		Dimensions			When built	Where built
					Gross	Net	Length	Breadth	Depth		
							Feet	Feet	Feet		
1	215891	LJMW	St. s.	Marjorie.....	157	100	91.6	31.0	8.5	1917	Tottenville, N. Y.
2	205211		St. f.	Marjorie Roe.....	63	26	68.5	18.4	7.8	1908	East Boston, Mass.
3	76504		St. s.	Mark D.....	44	27	74.0	11.5	7.9	1890	Bristol, R. I.
4	226555		St. s.	Mark Woods.....	118	87	109.0	21.0	4.0	1927	Kansas City, Mo.
5	204226		St. w.	Marlen Riggs.....	69	69	95.0	24.6	3.3	1907	Higginsport, Ohio.
6	217490	LPQG	St. s.	MARNE.....	6,191	3,821	395.5	65.0	31.4	1919	Kearny, N. J.
7	222197	MDQC	St. s.	MARONE.....	5,215	4,172	550.3	72.2	43.9	1922	Sparrows Point, Md.
8	203510		St. s.	MARQUETTE.....	4,956	3,678	420.0	52.2	20.0	1906	Ecorse, Mich.
9	210336		St. w.	Marquette.....	66	41	98.0	23.0	4.0	1912	Wabasha, Minn.
10	200537		St. s.	MARQUETTE & BESSEMER No. 1.	1,525	925	241.0	43.2	18.3	1903	Buffalo, N. Y.
11	208021		St. s.	MARQUETTE & BESSEMER No. 2.	2,583	1,510	338.0	56.0	19.6	1910	Cleveland, Ohio.
12	221243		St. s.	Marquis Roen.....	97	66	84.0	24.0	7.0	1921	Charlevoix, Mich.
13	92153	KGVD	St. s.	Mars.....	278	139	117.2	21.0	15.7	1890	Camden, N. J.
14	205289		St. s.	Mars.....	20	21	69.0	15.7	6.7	1908	Erle, Pa.
15	220753		St. s.	Mars.....	57	39	66.1	18.8	7.3	1920	Boston, Mass.
16	218913	LSWK	St. s.	MARSODAR.....	3,545	2,171	324.0	46.2	25.0	1919	Newark, N. J.
17	93067		St. s.	Murt H. Esser.....	31	23	57.5	14.5	6.2	1900	Lorain, Ohio.
18	91147		St. s.	Martha.....	13	7	43.5	11.0	1.5	1879	Bordentown, N. J.
19	203228		St. s.	Martha.....	27	18	50.0	14.8	0.0	1906	New Baltimore, N. Y.
20	206883		St. w.	Martha.....	20	13	35.8	12.0	5.2	1909	Milwaukee, Wis.
21	200248		St. w.	Martha.....	21	21	64.9	15.8	3.8	1911	Heardstown, Ill.
22	200505	LCHK	St. s.	Martha Buchner.....	771	465	103.0	42.5	13.6	1911	North Bend, Ore.
23	127391		St. s.	MARTHA STEWART.....	49	31	56.4	15.6	8.7	1899	Buffalo, N. Y.
24	223090		St. s.	MARTHAS VINEYARD.....	1,059	456	202.4	36.1	13.1	1923	Bath, Me.
25	214975		St. s.	MARTIN BEHLMAN.....	208	208	126.5	31.2	7.2	1917	Jeffersonville, Ind.
26	201025		St. s.	MARTIN MULLEN.....	4,093	2,926	416.0	50.0	21.0	1904	Cleveland, Ohio.
27	200605		St. s.	Martin J. Gillen.....	51	44	72.0	21.0	9.6	1912	Green Bay, Wis.
28	208698	LHWC	St. s.	Martin J. Marran.....	308	144	155.6	23.1	12.9	1911	Rockland, Me.
29	219939	LWJS	St. s.	MARTINIQUE.....	2,559	1,586	251.0	43.6	25.8	1920	Toledo, Ohio.
30	92191	LPJF	St. s.	MARUBA.....	2,637	1,487	300.0	40.3	21.1	1890	Cleveland, Ohio.
31	92731		St. s.	Mary.....	75	37	81.7	18.8	8.9	1896	Baltimore, Md.
32	92830		St. s.	Mary.....	36	24	76.5	16.2	5.9	1897	Seranton, Mass.
33	216739	LNRG	St. s.	MARY.....	2,150	1,280	250.5	43.7	20.4	1918	Manitowoc, Wis.
34	93371		St. s.	Mary C.....	92	47	70.7	18.3	8.8	1903	Deertr, Wash.
35	220254	LWTH	St. s.	MARY D.....	4,861	3,042	350.2	53.1	27.0	1920	Tucom, Wash.
36	204867		St. s.	Mary G.....	13	11	35.4	10.2	4.0	1906	St. Joseph, Mich.
37	120364		St. s.	MARY H.....	208	165	116.0	20.5	7.2	1886	Nicollet, Wis.
38	222882		St. p.	MARY K.....	40	38	69.6	16.0	3.3	1923	Dubuque, Iowa.
39	213332		St. s.	Mary M.....	24	16	61.6	16.0	6.5	1915	New Baltimore, N. Y.
40	215550		St. s.	Mary & John.....	70	61	62.0	17.3	6.0	1917	Vermillion, Ohio.
41	91762		St. s.	Mary & Joseph.....	25	17	49.0	11.7	6.0	1885	Norfolk County, Va.
42	202908		St. s.	Mary Arnold.....	73	41	70.0	19.7	8.8	1905	East Boston, Mass.
43	206791		St. s.	Mary Belle.....	20	14	44.9	14.5	4.5	1909	Croton-on-Hudson, N. Y.
44	214363	LGHF	St. p.	Mary Chilton.....	922	392	205.2	32.6	12.2	1916	Boston, Mass.
45	110920		St. s.	MARY CLARE.....	46	23	69.0	16.6	7.4	1891	Baltimore, Md.
46	221060		St. w.	Mary Elizabeth.....	32	32	88.1	17.0	2.6	1921	Knoxville, Tenn.
47	201912		St. w.	MARY FRANCES.....	62	52	91.6	22.8	3.9	1905	Dubuque, Iowa.
48	220900	MCFG	St. s.	MARY LUCKENBACH.....	5,607	3,382	410.6	54.3	27.2	1920	Los Angeles, Calif.
49	10964		St. s.	MARY O'Riordan.....	64	34	78.7	16.6	8.1	1863	Buffalo, N. Y.
50	92507		St. p.	Mary Patten.....	508	378	182.0	28.1	7.8	1893	Brooklyn, N. Y.
51	225588		St. w.	Mary Woods.....	86	86	96.6	22.0	3.8	1926	Pudueh, Ky.
52	216479		St. w.	Mary A. Hill.....	80	30	80.0	10.3	3.6	1918	Heardstown, Ill.
53	217834	LQNV	St. s.	Mary A. Blekel.....	415	107	142.0	31.6	14.4	1918	South Somerset, Mass.
54	210252		St. s.	MARY B. Garner.....	252	172	129.0	22.5	9.9	1912	Baltimore, Md.
55	207707	LBPH	St. s.	MARY C. McNally.....	121	82	88.5	21.0	9.6	1910	Milford, Del.
56	91304		St. s.	Mary D. Hume.....	155	105	98.2	23.0	10.0	1881	Ellensburg, Ore.
57	223658		St. s.	Mary E. Meseck.....	103	70	74.8	22.0	9.4	1924	Tottenville, N. Y.

^a Old Dominion.
¹ Formerly st. s. Edward J. Barton, Jr.
^c Jessie C. Williams.
² Formerly st. s. Monomack.
^a Judy.
³ Formerly st. y. Alhien.
^c Uvira.
⁴ Formerly st. s. E. L. Wallace.
⁵ Formerly st. w. Sam'l Peters.

⁶ Formerly st. s. Phil J. Miller.
^b Hooker No. 5.
^c Martha.
⁷ Formerly st. w. Schmoldt.
⁸ Formerly st. s. A. M. Simpson.
^a C. Person's Sons.
^b A. M. Stewart.
^c British st. s. Martha Stewart.

Line No.	Service	Crew	Indicated horse-power	Name of owner	Home port	Address of owner
1	Frt.	5	225	Bayonne & New Haven Transportation Co. (N. J.)	New York, N. Y.	114 Liberty Street.
2	Tow.	4	200	Daniel R. Roe Towing & Transportation Co. (N. J.)	do.	1 Broadway.
3	Frt.	1	300	George Hall Corporation (N. Y.)	Ogdenburg, N. Y.	52 Water Street.
4	Tow.	8	300	Woods Brothers Construction Co. (Nebr.)	Omaha, Nebr.	132 South Thirteenth Street, Lincoln, Nebr.
5	Tow.	8	100	Pine Bluff Sand & Gravel Co. (Ark.)	Memphis, Tenn.	Box 664, Pine Bluff, Ark.
6	Frt.	42	2,500	United States Shipping Board	Newark, N. J.	409 Third Street.
7	Frt.	45	5,000	Guaranty Trust Co. (N. Y.)	New York, N. Y.	140 Broadway.
8	Frt.	26	1,600	Cleveland-Cliffs S. S. Co. (Ohio)	Cleveland, Ohio	1460 Union Trust Building.
9	Pas.	4	25	Moline Consumers Co. (Ill.)	Chicago, Ill.	310 Fifteenth Street, Moline, Ill.
10	Frt.	17	850	Marquette & Bessemer Docks & Navigation Co. (N. J.)	Buffalo, N. Y.	Conneaut, Ohio.
11	Fer.	33	2,300	do.	Erie, Pa.	Do.
12	Frt.	9	200	John J. Roen	Grand Haven, Mich.	213 Belvedere Avenue, Charlevoix, Mich.
13	Tow.	16	750	Tugboat Mars Co. (Del.)	Philadelphia, Pa.	111 Walnut Street.
14	Tow.	5	90	Gull Bar Sand & Gravel Co. (Ohio)	Toledo, Ohio	409 Third Street.
15	Tow.	7	175	Mystic Steamship Co. (Mass.) Trustee	Boston, Mass.	290 Stuart Street.
16	Frt.	27	1,600	Charles Nelson Co. (Calif.)	San Francisco, Calif.	230 California Street.
17	Fsh.	4	75	Henry A. McLean	Buffalo, N. Y.	61 Goodell Street.
18	Tow.	2	60	Delaware Terminal Co. (Del.)	Wilmington, Del.	Wilmington Marine Terminal.
19	Tow.	3	150	Martha Johnson	New York, N. Y.	98 Highland Avenue, Jersey City, N. J.
20	Fsh.	4	18	Joseph J. Lentz	Milwaukee, Wis.	283 Logan Avenue.
21	Tow.	8	120	O'Neal Brothers	Louisville, Ky.	Frankfort, Ky.
22	Frt.	20	600	Stout Lumber Co. of Oreg. (Del.)	San Francisco, Calif.	2 Pine Street.
23	Tow.	2	125	James Stewart & Co. (N. J.)	New York, N. Y.	17 East Forty-second Street, Pier 9.
24	Pas.	27	1,200	New England S. S. Co. (Conn.)	New Bedford, Mass.	171 Walnut Street.
25	Fer.	8	250	Bisso Ferry Co. (La.)	New Orleans, La.	1508 Rockefeller Building.
26	Frt.	28	1,500	Pioneer S. S. Co. (Ohio)	Cleveland, Ohio.	Erie County Bank Building.
27	Tow.	9	225	Dunbar & Sullivan Dredging Co. (N. Y.)	Buffalo, N. Y.	487 Williams Street.
28	Fsh.	23	800	John A. Hayes	New London, Conn.	17 Battery Place.
29	Frt.	27	1,500	Columbian Steamship Co. (Del.)	New York, N. Y.	333 Washington Street.
30	Frt.	25	1,200	Inter Coast S. S. Co. (Mass.)	Boston, Mass.	112 South Gay Street.
31	Frt.	6	275	Merchants & Miners Transportation Co. (Md.)	Baltimore, Md.	405 Carondelet Street.
32	Tow.	5	125	Pontchartrain Sand and Shell Co. (La.)	New Orleans, La.	40 West Street.
33	Frt.	30	1,550	A. H. Hull Steamship Co. (N. J.)	New York, N. Y.	Everett, Wash.
34	Tow.	8	230	American Tug Boat Co. (Wash.)	Port Townsend, Wash.	South Hollingham, Wash.
35	Frt.	32	2,500	Pacific American Fisheries (Me.)	Seattle, Wash.	Grand Haven, Mich.
36	Fsh.	3	20	Arthur Habel	Sandusky, Ohio.	Foot McDonough Street.
37	Frt.	6	75	Homegardner Sand Co. (Ohio)	Dubuque, Iowa.	Dubuque, Iowa.
38	Tow.	3	45	Kelly Sand & Materials Co. (Iowa)	Dubuque, Iowa.	178 Davon Street, Kearny, N. J.
39	Tow.	2	75	Bowers Towing Co. (N. J.)	Newark, N. J.	223 West Third Street.
40	Fsh.	2	15	Albert T. Lampe	Erie, Pa.	Foot Roanoko Dock.
41	Wat.	2	30	John I. Clark	Norfolk, Va.	8ea Street.
42	Frt.	5	300	Seacoast Canning Co. (Me.)	Eastport, Me.	Fort Edward, N. Y.
43	Tow.	3	50	Einar A. Weiss	Albany, N. Y.	Howes Wharf.
44	Pas.	30	1,600	Nantasket Beach Steamboat Co. (Mass.)	Boston, Mass.	Keyser Building.
45	Tow.	6	250	Cottman Co. (Md.)	Baltimore, Md.	Knoxville, Tenn.
46	Frt.	6	30	Knoxville Sand & Lino Co. (Tenn.)	Chattanooga, Tenn.	490 Wisconsin Street.
47	Tow.	8	160	W. M. Davis Slave Co.	Memphis, Tenn.	44 Whitehall Street.
48	Tnk.	45	2,200	Luckenbach Steamship Co. (Del.)	New York, N. Y.	Pier 10, Light Street.
49	Tow.	9	200	Baltimore Steam Packet Co. (Md.)	Baltimore, Md.	Long Branch, N. J.
50	Pas.	14	550	Long Branch Steamboat Co. (N. J.)	Perth Amboy, N. J.	Box 743.
51	Tow.	0	75	Eugene Woods	Memphis, Tenn.	Clayton, La.
52	Tow.	5	150	Holloway Saw Mill Co. (La.)	Baton Rouge, La.	50 Church Street.
53	Tow.	18	1,000	Columby Dredging Corporation (N. Y.)	New York, N. Y.	Lewes, Del.
54	Fsh.	29	500	Lewes Fertilizer Co. (Del.)	Wilmington, Del.	Hullitt Building.
55	Tow.	10	275	James J. McNally	Philadelphia, Pa.	Everett, Wash.
56	Fsh.	8	318	American Tug Boat Co. (Wash.)	Port Townsend, Wash.	Pier 59, North River.
57	Tow.	6	400	Meseck Towing & Transportation Co. (N. J.)	New York, N. Y.	

¹⁰ Formerly St. s. Islander.
¹¹ Formerly st. s. Henry W.
¹² Formerly st. s. ^a Pulaski.
¹³ Formerly st. s. ^b Pulwico.
¹⁴ Formerly st. s. Lake Monroe.
¹⁵ Formerly st. s. Pansa.
¹⁶ Formerly st. s. City of Nicolett

¹⁷ Formerly st. s. ^a Rescuo.
¹⁸ Formerly st. s. ^b Louisa.
¹⁹ Formerly st. w. ^a Myr Stewart.
²⁰ Formerly st. w. ^b Kinser.
²¹ Formerly st. s. Glen Iris.
²² Formerly ^a st. s. Mary B. Garner.
²³ Formerly ^b U. S. S. Mary B. Garner.
²⁴ Formerly st. s. May.

* Sold to Westland S. S. Co., 1613 Superior Avenue, Cleveland, Ohio, but not yet redocumented.

Line No.	Official No.	Signal letters	Rig	Name of vessel	Tonnage		Dimensions			When built	Where built
					Gross	Net	Length	Breadth	Depth		
1	221144		St. s.	Mary F. Kelly	103	70	81.6	21.0	9.6	1919	Camden, N. J.
2	135891		St. s.	Mary H. Williams	48	27	61.3	16.0	8.0	1886	New Baltimore, N. Y.
3	81199		St. s.	Mary J. Kennedy	117	58	92.0	22.0	9.6	1888	Brooklyn, N. Y.
4	92351		St. s.	Mary J. Walker	61	30	65.3	17.5	8.5	1891	Bordentown, N. J.
5	220685		St. s.	Mary P. McKenna	80	55	69.0	19.3	8.6	1920	New Baltimore, N. Y.
6	205610		St. s.	Mary P. Richl	47	32	59.2	17.0	7.7	1908	Solomons, Md.
7	93227		St. s.	Mary S. Lewis	138	99	88.0	22.0	8.5	1901	Port Jefferson, N. Y.
8	219070	LTHP	St. s.	Mary T. Tracy	177	30	65.6	24.7	12.2	1910	Sturgeon Bay, Wis.
9	217140		St. s.	Mary V. Wilson	36	20	58.7	20.1	4.6	1918	Norfolk, Va.
10	91747		St. s.	MARYLAND	22	11	61.3	13.8	6.3	1881	Baltimore, Md.
11	205285		St. s.	MARYLAND	6,971	5,482	530.0	68.2	32.0	1908	Ecors, Mich.
12	201212	KWDP	St. s.	MARYLAND	1,369	827	249.5	40.1	14.1	1907	Sparrows Point, Md.
13	221984	MDLJ	St. s.	MARYLAND	398	271	130.8	25.0	13.3	1922	Brooklyn, N. Y.
14	225029		St. s.	MARYLAND	69	31	71.0	20.1	11.2	1925	Cleveland, Ohio
15	130555		St. s.	Marysville	567	430	160.0	35.3	10.8	1894	Green Bay, Wis.
16	217024	LQTH	St. s.	MASCA	3,200	2,002	324.0	46.2	25.0	1910	Newark, N. J.
17	92586		St. s.	Mascot	36	18	63.0	15.6	6.0	1891	Brewer, Mo.
18	91818	KDQO	St. s.	Mascotte	854	520	105.5	30.0	19.0	1885	Philadelphia, Pa.
19	227318		St. s.	MASSACHUSETTS	94	32	78.8	20.0	12.4	1928	Cleveland, Ohio
20	155198		St. s.	Massasoit	361	268	127.6	30.6	9.5	1891	Port Huron, Mich.
21	219215	LTRJ	St. s.	MASILLON BRIDGE	3,545	2,174	324.0	40.2	25.0	1919	Newark, N. J.
22	220047	LWNR	St. s.	MASMAR	5,828	3,600	385.0	51.2	25.0	1920	Kobe, Japan
23	202474		St. s.	Mastodon (composite)	99	65	73.7	20.4	9.1	1885	Greenpoint, N. Y.
24	216706	LMJK	St. s.	MASUDA	4,844	3,605	380.6	53.1	27.0	1918	Seattle, Wash.
25	150810		St. s.	MATAFAA	4,319	3,501	429.6	50.0	24.8	1899	Lorain, Ohio
26	210024		St. s.	Mathew Wilson	322	213	141.3	27.0	10.8	1872	Cleveland, Ohio
27	213157	LFDJ	St. s.	MATINICOCK	6,769	4,169	459.1	60.0	28.8	1913	Dietrichsdorf, Germany
28	211716	LDGV	St. s.	MATSONIA	9,402	5,901	450.0	58.1	36.5	1913	Newport News, Va.
29	203907		St. s.	MATTHEW ANDREWS	7,014	5,497	632.0	68.0	31.0	1907	Cleveland, Ohio
30	92958		St. s.	Matlle	58	39	65.0	12.6	8.0	1899	Brooklyn, N. Y.
31	137077		St. s.	Matton 10	48	33	70.0	19.0	7.5	1903	Athens, N. Y.
32	214861	LOTII	St. s.	MAUI	9,801	6,004	484.0	58.0	31.5	1917	San Francisco, Calif.
33	218564	LMSP	St. s.	MAUNA ALA	6,805	4,312	420.5	54.2	31.4	1918	Bath, Me.
34	212226	MCSD	St. s.	MAUNALEI	7,169	4,385	440.3	57.2	27.0	1921	Chester, Pa.
35	204923	KWMP	St. s.	MAUNA KEA	1,566	910	239.3	36.2	16.7	1908	San Francisco, Calif.
36	220183	LWRN	St. s.	MAUNA LOA	1,050	577	180.5	34.2	17.8	1920	Long Beach, Calif.
37	92974		St. s.	MAUNALOA	4,322	3,239	430.0	50.2	24.0	1899	Chicago, Ill.
38	221132	MCPJ	St. s.	MAUNAWILL	7,409	4,580	410.3	57.2	27.0	1921	Chester, Pa.
39	224695		St. s.	Mauranla	169	115	91.2	24.0	11.8	1925	Millford, Del.
40	224986		St. s.	MAURICE E. CONNOLLY	593	403	112.0	37.5	13.5	1925	Brooklyn, N. Y.
41	225917	MGFN	St. s.	MAURICE TRACY	2,468	1,509	253.0	43.5	27.5	1916	Ashtabula, Ohio
42	203190		St. s.	May Archer	125	49	80.3	20.0	7.8	1906	Rockland, Me.
43	120691		St. s.	May McGuirl	95	47	84.0	19.7	9.0	1887	Elizabeth, N. J.
44	92531		St. s.	May Russell	37	18	60.0	15.6	6.8	1893	Baltimore, Md.
45	102628	LHDF	St. s.	Mayfair	670	420	173.9	38.0	12.3	1905	Aberdeen, Wash.
46	92201		St. p.	Mayflower	786	575	202.5	22.5	10.4	1891	Chelsea, Mass.
47	211301		St. w.	Mayflower, Jr	91	59	85.6	15.0	5.2	1913	Oshkosh, Wis.
48	212028		St. s.	MAYOR GAYNOR	1,634	747	210.0	45.1	17.5	1914	Camden, N. J.
49	216055	LNBQ	St. s.	Mazama	2,542	1,503	266.1	40.1	23.9	1918	Tacoma, Wash.
50	219301	LTWD	St. s.	McCREARY COUNTY	2,606	1,612	251.0	43.6	26.1	1919	Wyandotte, Mich.
51	93088		St. s.	McDOUGALL	562	383	168.0	32.0	9.3	1900	St. Louis, Mo.
52	208389		St. w.	McGUIRE	66	66	81.4	24.0	4.3	1911	do.
53	204967		St. s.	McGuirl Brothers	99	67	77.0	21.0	9.8	1908	Tottenville, N. Y.
54	217240		St. w.	McGrath	95	95	110.3	26.6	4.7	1918	Itumsey, Ky.
55	217770	LQKH	St. s.	McKEESPORT	6,198	3,828	395.5	55.0	31.4	1919	Kearny, N. J.
56	106659		St. s.	McKeever Bros	107	76	80.4	23.2	8.0	1889	Wilmington, Del.
57	208613		St. s.	McKeever Bros	223	101	128.0	22.2	10.0	1911	Noank, Conn.
58	224209	MFQP	St. s.	McKlitrck (composite)	2,792	1,528	300.1	44.0	24.0	1921	Wilmington, N. C.
59	225357		St. w.	McWilliams	133	133	112.3	24.5	3.6	1926	Madison, Ind.
60	221117	MCNV	St. s.	MEANTICUT	6,061	3,771	402.5	53.0	32.0	1921	Baypoint, Calif.

¹ Formerly U. S. C. G. Cutter Chowan.

² Formerly st. s. Evelyn.

³ Formerly st. s. White Ash.

⁴ Formerly st. s. W. W. Stebbins.

⁵ Formerly st. s. *a* Bilson.

⁶ Formerly st. s. *b* Henry W. Grady.

⁷ Formerly st. s. *a* James Corrigan.

⁸ Formerly st. s. *b* Arthur E. Newbold.

⁹ Formerly st. s. Normandle.

¹⁰ Formerly st. s. O. O. Carpenter.

¹¹ Formerly st. s. *a* Eastern Cloud.

¹² Formerly st. s. *b* James B. Duke.

¹³ Formerly U. S. Engineers st. s. David Bushnell.

¹⁴ Formerly st. s. Pennsylvania.

¹⁵ Formerly st. s. Fayette.

¹⁶ Formerly German st. s. Leda.

Line No.	Services	Crew	Indicated horse-power	Name of owner	Home port	Address of owner
1	Tow.	5	300	James J. Kelly	New York, N. Y.	155 Broadway, Elizabeth, N. J.
2	Tow.	6	150	Williams Towing Corporation (N. Y.)	do.	299 McDougal Street (B.).
3	Tow.	6	450	Elizabeth Co. (Del.)	Newark, N. J.	34 Elwood Place, Elizabeth, N. J.
4	Tow.	6	200	Charles L. Walker	Philadelphia, Pa.	113 Walnut Street.
5	Tow.	6	200	Mescock Towing & Transportation Co. (N. J.)	New York, N. Y.	Pier 39, North River.
6	Tow.	4	78	Atlantic Transport Co. of West Virginia (W. Va.)	Baltimore, Md.	Chamber of Commerce Building.
7	Oys.	6	150	H. J. Lewis Oyster Co (Conn.)	Bridgeport, Conn.	Stratford, Conn.
8	Tow.	12	750	Thomas Tracy	New York, N. Y.	1 Broadway.
9	Frt.	2	50	Mary V. Wilson	Norfolk, Va.	626 South May Avenue.
10	Tow.	3	91	Chesapeake Lightering & Towing Co. (Md.)	Baltimore, Md.	Keyser Building.
11	Frt.	32	1,800	Bethlehem Transportation Corporation (Del.)	Cleveland, Ohio.	Union Trust Building.
12	Pas.	41	1,900	New York, Philadelphia & Norfolk R. R. Co. (Va.)	Capo Charles, Va.	
13	Pit.	21	650	Association of Maryland Pilots	Baltimore, Md.	Foot Broadway.
14	Tow.	4	700	Great Lakes Towing Co. (N. J.)	Duluth, Minn.	N. P. Dock.
15	Frt.	12	250	Service Gravel Co. (Mich.)	Port Huron, Mich.	Marysville, Mich.
16	Frt.	37	\$1,500	United States Shipping Board	Newark, N. J.	Kearny, N. J.
17	Frt.	3	36	Don A. Sargent	Bangor, Me.	
18	Pas.	26	1,250	Columbia Trust Co. (Mass.)	Boston, Mass.	10 Meridian Street.
19	Tow.	4	225	Great Lakes Towing Co. (N. J.)	Duluth, Minn.	N. P. Dock.
20	Frt.	18	275	Malno Const & Canada S. S. Co. (Mass.)	Boston, Mass.	88 Commercial Wharf.
21	Frt.	37	1,500	United States Shipping Board	Newark, N. J.	Kearny, N. J.
22	Frt.	34	3,000	Calmar S. S. Corporation (Del.)	New York, N. Y.	25 Broadway.
23	Wat.	4	150	Campbell & Stuart (N. Y.)	do.	11 Moore Street.
24	Frt.	48	2,500	United States Shipping Board	Tacoma, Wash.	
25	Frt.	25	1,400	Pittsburgh Steamship Co. (W. Va.)	Duluth, Minn.	Wolvin Building.
26	Frt.	11	450	Kreetan Co. (Mich.)	Marquette, Mich.	Johns Wood, Mich.
27	Tnk.	36	2,400	Matinecock Steamship Co. (Del.)	Wilmington, Del.	Dover, Del.
28	Pas.	132	8,500	Matson Navigation Co. (Calif.)	San Francisco, Calif.	215 Market Street.
29	Frt.	32	1,760	Kinsman Transit Co. (Ohio)	Cleveland, Ohio.	Rockefeller Building.
30	Tow.	4	140	Dalley's Towing Line (N. J.)	New York, N. Y.	135th and Park Avenue.
31	Tow.	5	100	Matson Steamboat Co. (N. Y.)	Albany, N. Y.	Cohoes, N. Y.
32	Pas.	140	\$10,000	Matson Navigation Co. (Calif.)	San Francisco, Calif.	215 Market Street.
33	Frt.	39	3,000	do.	do.	do.
34	Frt.	43	4,000	do.	do.	215 Market Street.
35	Pas.	70	2,200	Inter Island Steam Navigation Co. (Hawaii)	Honolulu, Hawaii.	Corner Fort and Merchant Streets.
36	Frt.	29	750	do.	do.	do.
37	Frt.	25	1,600	Pittsburgh Steamship Co. (W. Va.)	Duluth, Minn.	Wolvin Building.
38	Frt.	43	\$1,600	Matson Navigation Co. (Calif.)	San Francisco, Calif.	215 Market Street.
39	Tow.	5	600	Providence Steamboat Co.	Providence, R. I.	Foot Crary Street.
40	Fer.	3	750	City of New York	New York, N. Y.	Municipal Building.
41	Frt.	28	1,350	M. & J. Tracy (N. Y.)	do.	1 Broadway.
42	Pas.	7	150	Rhode Island Marine Transportation Co. (R. I.)	Newport, R. I.	Block Island, R. I.
43	Tow.	9	600	Shamrock Towing Co (Del.)	New York, N. Y.	682 Twelfth Avenue.
44	Tow.	6	45	Interstate Cooperage Co. (N. Y.)	Washington, N. C.	
45	Frt.	20	350	Charles Nelson Co. (Calif.)	San Francisco, Calif.	230 California Street.
46	Pas.	21	1,200	Nantasket Beach Steamboat Co. (Mass.)	Boston, Mass.	Rowe's Wharf.
47	Pas.	3	60	William W. Wilkins	Milwaukee, Wis.	33 School Street, Oshkosh, Wis.
48	Fer.	10	1,050	City of New York	New York, N. Y.	Municipal Building.
49	Frt.	42	1,400	Mazama Steamship Co. (Wash.)	Seattle, Wash.	Everett, Wash.
50	Frt.	36	1,500	United States Shipping Board	New York, N. Y.	45 Broadway.
51	Tow.	21	850	Standard Oil Co. of Louisiana (La.)	New Orleans, La.	
52	Tow.	6	121	Missouri Portland Cement Co.	St. Louis, Mo.	Post Dispatch Building.
53	Tow.	5	100	Shamrock Towing Co. (N. Y.)	New York, N. Y.	682 Twelfth Avenue.
54	Tow.	12	152	McGrath Sand & Gravel Co. (Ill.)	St. Louis, Mo.	Shawneetown, Ill.
55	Frt.	51	\$2,500	United States Shipping Board	Newark, N. J.	
56	Tow.	4	150	Ambrose W. Jayne	New York, N. Y.	519 Eleventh Street.
57	Fsh.	25	450	Seaboard Oil & Guano Co. (Va.)	Reedville, Va.	
58	Tnk.	16	1,350	Associated Oil Co. (Calif.)	San Francisco, Calif.	70 New Montgomery Street.
59	Tow.	7	225	McWilliams Dredging Co. (Ill.)	Chicago, Ill.	332 South Michigan Avenue.
60	Frt.	44	\$2,800	United States Shipping Board	San Francisco, Calif.	399 Pine Street.

¹¹ Formerly St. s. *fa* Eureka.
¹² *b* Oceland I.
¹³ Formerly st. s. Canibus.
¹⁴ Formerly st. s. Mount Clinton.
¹⁵ Formerly st. s. *fa* Domingo Nazabal I.
¹⁶ *b* Cuban st. s. Mauna Loa
¹⁷ Formerly st. s. Mount Carroll.
¹⁸ Formerly *fa* st. s. Sokstant.
¹⁹ *b* Norwegian st. s. Nordstrand.
²⁰ Formerly st. s. Franklin N. Brown.

* Sold to Ford Motor Co. but document not yet surrendered.

²¹ Formerly st. s. *fa* St. s. Mazama.
²² *b* Cuban st. s. Mazama.
²³ Formerly St. s. *fa* Pawnee.
²⁴ *b* Helen B. Moran.
²⁵ Formerly st. w. Hellance.
²⁶ Formerly st. s. *fa* Alfred Lister.
²⁷ *b* Walter W.
²⁸ Formerly *fa* St. s. McKeever Bros.
²⁹ *b* U. S. S. McKeever Bros.
³⁰ Formerly U. S. Q. M. C. tanker No. 1.

Line No.	Official No.	Signal letters	Rig	Name of vessel	Tonnage		Dimensions			When built	Where built
					Gross	Net	Length	Breadth	Depth		
1	212561	LDPH	St. s.	MEDINA	5,426	3,470	397.7	54.3	24.4	1014	Newport News, Va.
2	210922	LWAG	St. s.	Metric	380	189	150.4	25.0	13.3	1920	South Portland, Me.
3	201848	KWLV	St. s.	MELROSE	5,057	3,096	373.2	52.7	29.8	1907	Quincy, Mass.
4	205918		St. p.	Melrose	2,622	1,677	273.0	43.0	17.9	1903	Oakland, Calif.
5	93390		St. s.	Melville	93	64	79.5	19.7	6.9	1903	Knapppton, Wash.
6	221728	MDDW	St. s.	MELVILLE DOLLAR	7,092	4,310	429.0	55.2	26.6	1021	Shanghai, China
7	221043	MCKT	St. s.	MEMNON	3,415	1,983	320.7	46.0	24.4	1021	Oakland, Calif.
8	125002		St. s.	Memphis	177	121	109.0	22.5	8.0	1872	Chester, Pa.
9	221781		St. s.	MEMPHIS	757	410	200.0	40.0	7.0	1921	Point Pleasant, W. Va.
10	221511	MDBQ	St. s.	MEMPHIS CITY	5,686	3,450	424.2	50.2	26.5	1021	Chickasaw, Ala.
11	92526		St. p.	Menante	203	101	93.4	45.0	9.2	1893	Noank, Conn.
12	218078	LTCC	St. s.	MENOMINEE	441	118	141.5	27.7	16.0	1919	Green Bay, Wis.
13	91969		St. s.	Mercer	150	75	93.0	22.0	10.0	1883	Cumtton, N. J.
14	215481		St. s.	Mercer	29	19	61.2	12.8	5.3	1917	Seattle, Wash.
15	217422	LPJN	St. s.	MERCER	6,210	3,836	395.5	55.0	31.4	1918	Kearny, N. J.
16	218754	LSKW	St. s.	MERCER VICTORY	5,500	3,381	400.7	54.2	30.4	1919	Harriman, Pa.
17	91402		St. s.	Merchant	136	73	87.3	26.5	8.5	1882	Hoston, Mass.
18	201335		St. s.	MERCHANT	350	238	131.0	27.0	6.5	1901	Philadelphia, Pa.
19	92198		St. s.	Mercury	150	72	96.6	21.0	12.9	1890	Hoston, Mass.
20	218981	LTCK	St. s.	MERICOS H. WHITTEH	6,972	4,203	435.6	56.2	31.7	1919	Sparrows Point, Md.
21	208151	LBTQ	St. s.	Merida	628	350	182.0	34.2	13.4	1911	Bath, Mo.
22	219074	LTBK	St. s.	MERRY MOUNT	5,724	3,476	402.6	64.4	27.4	1919	Groton, Conn.
23	220683		St. s.	MERTON E. FARR	8,349	6,387	587.1	60.0	27.8	1920	Wyandotte, Mich.
24	219670		St. s.	Messenger	181	123	91.2	25.0	13.2	1919	Nyack, N. Y.
25	212604	LDRB	St. s.	METAPAN	4,588	2,755	370.2	50.3	29.1	1909	Belfast, Ireland
26	91313		St. s.	Meteor	95	55	92.5	18.6	8.5	1881	Wilmington, Del.
27	93031		St. s.	Meteor	68	40	75.0	18.0	7.0	1900	San Francisco, Calif.
28	93347		St. s.	METEOR	252	171	87.1	28.2	7.9	1902	Shooters Island, N. Y.
29	211907		St. s.	Meteor	22	15	77.5	9.9	4.5	1876	Olenbrook, Nev.
30	220486	MBDH	St. s.	METON	7,311	4,526	425.8	57.0	33.1	1920	Oakland, Calif.
31	116472		St. s.	Metropolitan	71	35	75.3	19.5	8.6	1892	Hoston, Mass.
32	220524	MHIT	St. s.	MEVANIA	6,047	4,282	425.8	57.0	33.1	1920	Oakland, Calif.
33	203971	KWIC	St. s.	MEXICAN	8,601	5,427	472.3	57.2	32.3	1907	San Francisco, Calif.
34	203116	KVJR	St. s.	MEXICO	6,362	3,700	400.0	50.2	17.6	1906	Philadelphia, Pa.
35	216397	LKTG	St. s.	MEXOL	1,370	700	242.5	36.9	19.7	1918	Violet, La.
36	213452		St. s.	MEXPET	237	161	100.1	24.4	13.1	1915	Port Richmond, N. Y.
37	76921		St. s.	Miami	97	48	82.0	19.0	9.0	1890	Philadelphia, Pa.
38	92830	KNDB	St. s.	MIAMI	1,741	1,311	239.2	40.1	21.8	1897	do.
39	216505		St. s.	Micawber	49	33	67.1	16.2	7.1	1918	Baltimore, Md.
40	201630		St. s.	MICHAEL GALLAGHER	5,141	3,818	420.0	54.2	29.0	1907	Wyandotte, Mich.
41	208874		St. s.	Michael Howard	36	24	67.0	16.0	6.0	1911	Croton-on-Hudson, N. Y.
42	217269	LNWO	St. s.	MICHAEL TRACY	2,351	1,433	253.4	43.7	25.1	1918	Ecorse, Mich.
43	217911	LQVH	St. s.	MICHAEL TRACY	201	93	100.8	27.7	13.1	1919	Brooklyn, N. Y.
44	222700		St. s.	Michael J. Perkins (composite)	357	243	123.1	28.3	10.7	1919	Milwaukee, Wis.
45	95650		St. s.	Michael M. Brennan	01	71	86.5	24.1	6.5	1881	Tottenville, N. Y.
46	203206		St. s.	MICHIGAN	6,024	3,470	530.0	56.2	32.0	1906	Ecorse, Mich.
47	211745		St. s.	MICHIGAN	98	50	71.0	20.0	12.5	1913	Cleveland, Ohio
48	220200	LWSC	St. s.	MICHIGAN	5,376	3,313	410.0	51.4	27.2	1920	Los Angeles, Calif.
49	216080	LSHP	St. s.	MIDDLEBURY	2,585	1,469	298.9	44.0	19.7	1918	Wilmington, Del.
50	93331		St. p.	MIDDLESEX	1,197	754	200.0	36.0	11.5	1902	Philadelphia, Pa.
51	210641	LCQD	St. s.	MIDDLESEX	4,727	2,780	369.0	50.1	28.0	1912	Camden, N. J.
52	209992		St. s.	Middleton	98	67	74.8	22.7	9.5	1911	Port Richmond, N. Y.
53	92699	KNQF	St. s.	MIDDLETOWN	1,483	1,008	243.3	45.6	14.0	1896	Philadelphia, Pa.
54	136907		St. w.	Midland	177	177	117.0	23.0	3.8	1901	Brownsville, Pa.
55	135985		St. p.	Midland Beach	360	268	143.1	25.0	6.8	1888	Nyack, N. Y.
56	220920		St. s.	MIDWAY	978	586	193.0	38.0	15.1	1920	Baypoint, Calif.
57	92761		St. s.	Mildred	170	115	90.5	26.6	8.2	1897	Tottenville, N. Y.
58	201697		St. s.	Miles Standish	55	35	61.2	8.0	4.0	1904	New London, Conn.
59	81851		St. s.	Milfred Keller	55	37	58.7	18.0	8.0	1903	Tottenville, N. Y.
60	207579	LBMN	St. s.	MILINOCKET	3,274	2,078	311.0	41.2	24.1	1910	Sparrows Point, Md.
61	222111		St. s.	MILVILLE	706	511	160.3	38.0	13.1	1922	Chester, Pa.
62	210539		St. s.	MILTON	68	40	62.6	20.7	7.8	1912	Tottenville, N. Y.
63	43265		St. s.	MILWAUKEE	3,327	2,424	325.0	44.0	28.0	1902	Chicago, Ill.

¹ Formerly st. s. Oriental.

² Formerly st. s. City of Chester.

³ Formerly st. s. John P. Wilson.

⁴ Formerly st. s. Hulloco.

⁵ Formerly British st. s. Metapan.

⁶ Formerly st. s. Sylvester L. Ward.

⁷ Formerly st. s. Jacob Paulsen.

⁸ Formerly st. s. Edwin N. Ohl.

⁹ Formerly st. s. Frohe.

¹⁰ Formerly st. s. E. P. Morse.

Line No.	Service	Crew	Indicated horse-power	Name of owner	Home port	Address of owner
1	Frt.	35	4, 100	Mallory Steamship Co. (Mo.)	New York, N. Y.	Pier 36, North River.
2	Fsh.	30	650	Consolidated Fishery Co. (Del.)	Wilmington, Del.	Lewes, Del.
3	Frt.	40	2, 700	Mystic Steamship Co. (Mass.) trustees	Boston, Mass.	250 Stuart Street.
4	Per.	16	1, 340	Central Pacific Ry. Co. (Utah)	San Francisco, Calif.	65 Market Street.
5	Tow.	4	225	Knappton Towboat Co. (Wash.)	Astoria, Ore.	Knappton, Wash.
6	Frt.	40	3, 000	Dollar Steamship Line (Calif.)	San Francisco, Calif.	Robert Dollar Building.
7	Fsh.	28	1, 800	Columbia River Packers Association (Oreg.)	Astoria, Ore.	Foot Sixth Street.
8	Pas.	7	360	Atlantic & Danville Ry. Co. (Va.)	Norfolk, Va.	Foot Jackson Street.
9	Tow.	25	2, 500	War Department, Mississippi-Warrior Service.	New Orleans, La.	307 Customhouse
10	Frt.	57	3, 500	United States Steel Products Co. (N. J.)	New York, N. Y.	30 Church Street.
11	Per.	8	250	New Hanover and Brunswick Ferry Commission.	Wilmington, N. C.	
12	Tow.	22	850	Southern Transportation Co. (N. J.)	Philadelphia, Pa.	Commercial Trust Building.
13	Tow.	18	350	Pennsylvania R. R. Co. (Pa.)	New York, N. Y.	Pennsylvania Station.
14	Pas.	2	75	Willis W. Nearhoff	Seattle, Wash.	Clinton, Wash.
15	Frt.	48	2, 500	United States Shipping Board	Newark, N. J.	Kearny, N. J.
16	Frt.	42	3, 000	do.	Philadelphia, Pa.	Bourse Building.
17	Frt.	2	273	Betts & Smith Lighterage Co. (Mass.)	Boston, Mass.	Cliffordale, Mass.
18	Frt.	11	500	Samuel A. Cann	Savannah, Ga.	610 Drayton Street.
19	Tow.	11	500	Neptune Line (Del.)	New York, N. Y.	25 Beaver Street.
20	Tnk.	33	2, 600	Associated Oil Co. (Calif.)	San Francisco, Calif.	79 New Montgomery Street.
21	Pas.	20	450	Atlantic & Caribbean Steam Navigation Co. (Del.)	Wilmington, Del.	Du Pont Building.
22	Frt.	45	2, 500	United States Shipping Board	New London, Conn.	Oroton, Conn.
23	Frt.	32	2, 300	Consolidated S. S. Co. (Del.)	Cleveland, Ohio	Union Trust Building.
24	Tow.	11	750	Suderman & Young Towing Co. (Tex.)	Galveston, Tex.	908 United States National Bank Building.
25	Pas.	92	3, 600	United Fruit Steamship Corporation (Del.)	New York, N. Y.	17 Battery Place.
26	Tow.	6	300	National Dredging & Lighterage Co. (N. J.)	Wilmington, Del.	Tenth and King Streets.
27	Pas.	9	70	Frank P. Williams	St. Michael, Alaska	
28	Pas.	5	170	Standard Shipbuilding Corporation (N. Y.)	New York, N. Y.	Mariners Harbor, N. Y.
29	Pas.	2	160	Tahoe Transportation Co. (Calif.)	San Francisco, Calif.	63 Market Street.
30	Tnk.	34	2, 800	United States Shipping Board	do.	369 Pine Street.
31	Tow.	8	250	Abram F. Unrko	Buffalo, N. Y.	Tonawanda, N. Y.
32	Tnk.	33	2, 800	Mulston Co. (Del.)	Wilmington, Del.	Dover, Del.
33	Frt.	40	4, 600	American-Hawaiian Steamship Co. (N. J.)	New York, N. Y.	10 Bridge Street.
34	Pas.	101	5, 000	New York & Cuba Mail S. S. Co. (Me.)	do.	Foot Wall Street.
35	Tnk.	20	1, 000	Huasteca Petroleum Co. (Me.)	Los Angeles, Calif.	Security Building.
36	Frt.	10	750	Mexican Petroleum Corporation (Me.)	New York, N. Y.	120 Broadway.
37	Tow.	8	400	Atlantic Towing Co. (Del.)	Savannah, Ga.	228 West Bay Street.
38	Frt.	50	205	Peninsular & Occidental S. S. Co. (Conn.)	New Haven, Conn.	42 Church Street.
39	Tow.	5	100	Arundell Corporation (Md.)	Baltimore, Md.	Pier 2, Pratt Street.
40	Frt.	27	1, 650	Becker S. S. Co. (Ohio)	Cleveland, Ohio	705 Rockefeller Building.
41	Tow.	5	50	Louis Lubchansky	New London, Conn.	49 Howard Street.
42	Frt.	28	1, 350	M. & J. Tracy (N. Y.)	do.	1 Broadway.
43	Tow.	13	800	Thomas Tracy	do.	Do.
44	Pas.	18	800	City of Boston (Mass.)	Boston, Mass.	City Hall.
45	Frt.	6	50	Newark Express & Transportation Co. (N. J.)	Newark, N. J.	Foot Madison Street.
46	Frt.	31	2, 700	Cleveland-Cliffs S. S. Co. (Ohio)	Cleveland, Ohio	1460 Union Trust Building.
47	Tow.	4	150	Great Lakes Towing Co. (N. J.)	Duluth, Minn.	N. P. Dock.
48	Frt.	40	3, 500	States S. S. Co. (Nov.)	Portland, Oreg.	Porter Building.
49	Frt.	34	2, 100	United States Shipping Board	Wilmington, Del.	
50	Frt.	44	500	Baltimore & Virginia Steamboat Co. (Md.)	Baltimore, Md.	Pier 1, Pratt Street.
51	Frt.	35	1, 800	Coastwise Transportation Corporation (Me.)	Portland, Me.	281 St. John Street.
52	Tow.	0	300	Erle R. R. Co. (N. Y.)	New York, N. Y.	50 Church Street.
53	Frt.	67	1, 000	Hartford & New York Transportation Co. (Conn.)	Hartford, Conn.	285 State Street.
54	Tow.	13	150	Crimble Fuel Co.	Pittsburgh, Pa.	Oliver Building.
55	Pas.	12	300	Midland & Red Bank Steamboat Co. (N. J.)	New York, N. Y.	Red Bank, N. J.
56	Tnk.	16	520	Associated Oil Co. (Calif.)	San Francisco, Calif.	79 New Montgomery Street.
57	Oys.	8	300	Andrew Radel Oyster Co. (Conn.)	Bridgeport, Conn.	South Norwalk, Conn.
58	Frt.	4	125	Thames Tow Boat Co. (Conn.)	New London, Conn.	221 Bank Street.
59	Tow.	4	250	Hudson Tow Boat Co. (N. J.)	New York, N. Y.	Hoboken, N. J.
60	Frt.	37	1, 500	A. H. Bull Steamship Co. (N. J.)	do.	40 West Street.
61	Per.	14	600	Philadelphia & Camden Ferry Co. (N. J.)	Philadelphia, Pa.	Broad Street Station.
62	Tow.	0	150	Red Star Towing & Transportation Co. (W. Va.)	New York, N. Y.	17 Battery Place.
63	Frt.	32	1, 600	Great Lakes Transit Corporation (N. Y.)	Buffalo, N. Y.	223 Erle Street.

^a Formerly st. s. Cote Blanche.
^b Formerly U. S. Q. M. C. st. s. Gen'l Rochester.
^c Formerly st. s. Harry.
^d Formerly st. s. West Holbrook.

^a Albert J. Stone.
^b Charles R. Stewart.
^c J. J. Mantell.
^d Formerly st. w. Eleanor.
^e Formerly st. p. Elborn.
^f Formerly st. s. W. F. Cogan.

Line No.	Official No.	Signal letters	Rig	Name of vessel	Tonnage		Dimensions			When built	Where built
					Gross	Net	Length	Breadth	Depth		
1	03363		St. s.	MILWAUKEE	2,043	1,755	318.0	56.0	19.5	1903	Cleveland, Ohio.
2	211599		St. s.	MILWAUKEE	222	101	107.0	24.0	15.2	1913	Seattle, Wash.
3	93131		St. s.	Mincola	367	194	121.0	26.0	9.6	1901	St. George, Me.
4	216514	LMBK	St. s.	MINCOLA	2,458	1,456	258.6	40.0	22.0	1918	Camden, N. J.
5	92639		St. s.	Mineral City	57	28	70.4	16.0	5.3	1895	Mount Clemens, Wash.
6	75537	JMWK	St. s.	Minerva	1,049	769	200.0	32.0	11.7	1873	Brooklyn, N. Y.
7	91650		St. s.	Minerva	21	10	54.6	14.0	6.0	1883	Baltimore, Md.
8	91822		St. s.	Minerva	38	19	57.0	15.0	6.0	1889	Philadelphia, Pa.
9	220814	MIVP	St. s.	MINNEKAHDA	17,281	10,208	620.5	66.4	31.4	1917	Belfast, Ireland
10	218741	LSKJ	St. s.	MINNEQUA	5,165	3,168	390.0	51.2	27.6	1919	Hog Island, Pa.
11	95972	LPDC	St. s.	Minnesota	3,320	2,109	288.0	41.0	22.7	1888	Wyandotte, Mich.
12	208339		St. s.	MINNESOTA	87	58	71.0	20.0	12.5	1911	Cleveland, Ohio.
13	221931		St. w.	MINNESOTA	1,411	1,158	230.0	58.0	8.0	1921	Stillwater, Minn.
14	210534	LCNV	St. s.	MINNESOTAN	6,017	4,052	407.7	53.7	28.1	1912	Sparrows Point, Md.
15	219261	LTSK	St. s.	MINNEWAWA	3,283	2,000	324.0	46.2	25.0	1919	Newark, N. J.
16	91125		St. s.	Minnie	31	18	50.6	16.5	4.1	1879	Portland, Me.
17	210521	LYKQ	St. s.	MINOOKA	3,515	2,179	324.0	46.0	27.8	1919	Mobile, Ala.
18	135933		St. s.	Minot I. Wilcox	111	55	90.8	30.2	10.1	1887	Tottenville, N. Y.
19	207820	LBPW	St. s.	MIRAFLORES	206	20	118.6	23.0	12.5	1909	Wilmington, Del.
20	203183	KVLQ	St. s.	Miramar	181	99	103.0	24.3	9.4	1906	Noank, Conn.
21	203955		St. s.	Miranda	95	48	78.0	20.5	6.0	1907	Keenebunk, Me.
22	214556		St. s.	MISSISSIPPI	98	52	71.0	20.0	12.5	1916	Cleveland, Ohio.
23	222516		St. s.	MISSISSIPPI	144	144	126.0	26.3	4.9	1922	Dubuque, Iowa
24	216821	LMQV	St. s.	MISSOULA	4,553	2,721	362.3	51.2	27.5	1918	Camden, N. J.
25	200851		St. s.	MISSOURI	2,431	1,481	225.0	40.1	24.5	1904	Chicago, Ill.
26	213398		St. s.	MISSOURI	98	52	71.0	20.0	12.5	1915	Cleveland, Ohio.
27	221932		St. w.	MISSOURI	1,411	1,158	230.0	58.0	8.0	1921	Stillwater, Minn.
28	219120	LVFC	St. s.	MITCHELL	5,510	3,387	400.7	51.2	30.4	1919	Harriman, Pa.
29	221490		St. s.	MOBILE	1,537	1,436	289.1	49.1	10.0	1921	St. Louis, Mo.
30	220136	MBFP	St. s.	MOBILE CITY	6,157	3,801	395.5	55.0	31.4	1920	Chickasaw, Ala.
31	92355		St. p.	MOBJACK	610	352	180.2	28.7	10.1	1899	Newburgh, N. Y.
32	214030		St. s.	Modoc	119	69	70.2	21.0	8.1	1916	Hellingham, Wash.
33	91951		St. s.	MOHAWK	137	109	95.6	17.8	8.9	1887	Lockport, N. Y.
34	92698	KMQC	St. s.	MOHAWK	2,783	2,150	265.0	43.0	16.8	1890	Chester, Pa.
35	91117		St. s.	MOHAWK	18	6	53.0	14.3	5.0	1901	San Francisco, Calif.
36	221610		St. s.	MOHAWK	221	152	91.7	21.1	13.0	1921	Friday Harbor, Wash.
37	222666		St. s.	MOHAWK	27	10	60.0	12.5	6.5	1905	Camden, N. J.
38	223217	MFVH	St. s.	MOHAWK	5,896	3,514	387.5	51.3	29.0	1925	Newport News, Va.
39	92705	KMRC	St. s.	MOHEGAN	2,783	2,150	265.0	43.0	16.8	1890	Chester, Pa.
40	121013		St. p.	Mohican	279	227	91.0	26.2	10.0	1896	Chelsea, Mass.
41	219770	LWBV	St. s.	MOHONKIS	6,019	3,758	402.5	53.0	32.0	1920	Haypoint, Calif.
42	221302	MCPII	St. s.	MOJAVE	6,900	4,255	435.0	56.2	33.5	1921	Alameda, Calif.
43	203681	KVRL	St. s.	MOJAVE	6,413	3,893	410.0	53.2	25.6	1906	Philadelphia, Pa.
44	223196		St. s.	MONADNOCK	456	310	127.0	36.1	12.4	1924	Mariners Harbor, N. Y.
45	217621	LQBN	St. s.	MONANA	3,515	2,179	324.0	46.2	25.0	1918	Newark, N. J.
46	212133		St. w.	Modurch	183	183	163.0	37.8	4.8	1914	Dravosburg, Pa.
47	218598	LRWV	St. s.	MONASSES	5,983	3,695	402.6	53.0	32.0	1919	Oakland, Calif.
48	200493	KSTH	St. s.	MONGOLIA	15,442	9,308	600.0	65.3	23.1	1903	Camden, N. J.
49	93395	KSMW	St. s.	Monhegan	387	212	128.0	26.7	11.2	1903	Rockland, Me.
50	16128		St. s.	Monitor	45	25	67.3	16.2	8.8	1862	Chicago, Ill.
51	99130		St. s.	Monitor	98	49	81.5	19.5	8.6	1891	Camden, N. J.
52	141296		St. s.	Monitor	94	52	92.7	22.6	8.0	1893	Port Angeles, Wash.
53	92022	KFCR	St. s.	Monmouth	1,440	931	269.5	35.1	14.0	1888	Philadelphia, Pa.
54	217318	LPCR	St. s.	MONMOUTH	4,758	2,963	377.0	52.0	29.8	1918	Shooters Island, N. Y.
55	226500		St. w.	MONONGAHELA	693	433	169.8	38.9	6.5	1927	Ambridge, Pa.
56	219388	LVCJ	St. s.	MONROE	5,628	3,477	400.5	51.2	30.4	1919	Newburgh, N. Y.
57	219561		St. s.	MONROE	294	161	146.3	20.2	10.9	1920	Long Island City, N. Y.
58	94382		St. s.	MONROE C. SMITH	4,281	3,016	380.0	50.0	28.0	1904	Lorain, Ohio.
59	219296	LTVS	St. s.	MONTAGUE	6,076	3,729	401.4	53.2	31.9	1919	Vancouver, Wash.
60	219630	LTHQ	St. s.	MONTANA	7,771	4,829	419.5	56.5	30.2	1919	Camden, N. J.
61	214901	LGVF	St. s.	MONTANAN	6,275	3,833	404.6	53.9	26.2	1917	Philadelphia, Pa.

1 Formerly st. s. Manistique Marquette and Northern I.
 2 Formerly st. p. Jane Moseley.
 3 Formerly st. s. Mary.
 4 Formerly British st. s. Minnekahda.
 5 Formerly st. s. Harlem.
 6 Formerly st. s. Minneluha.

7 Formerly st. s. E. Heipershausen.
 8 st. s. Gosnold.
 9 Formerly U. S. Q. M. C. Gosnold.
 10 Formerly st. s. M. J. Seaton.
 11 Formerly st. s. Mahar and Burns.

Line No.	Service	Crew	Indicated horse-power	Name of owner	Home port	Address of owner
1	Frt.	52	3,000	Grand Trunk-Milwaukee Car Ferry Co. (Wis.)	Milwaukee, Wis.	93 Michigan Street.
2	Tow.	6	1,000	Chicago, Milwaukee & St. Paul Ry. Co. (Wis.)	Seattle, Wash.	611 White Building.
3	Pas.	15	450	Peoples Excursion Line (R. I.)	Providence, R. I.	Pawtucket, R. I.
4	Frt.	31	1,450	New Orleans & South American S. S. Co. (La.)	New Orleans, La.	Queen & Crescent Building.
5	Pas.	2	100	Thos. Young	Chicago, Ill.	51 West Division Street.
6	Frt.	24	400	Wm. W. Tull	Baltimore, Md.	112 South Gay Street.
7	Tow.	4	100	Columbia Sand & Gravel Co. (Va.)	Washington, D. C.	3036 K Street NW.
8	Tow.	4	125	William J. Donaldson	Philadelphia, Pa.	Beach and Palmer Streets.
9	Pas.	330	11,250	Atlantic Transport Co. (W. Va.)	New York, N. Y.	1 Broadway.
10	Frt.	38	2,500	American Seattle Line (Del.)	New York, N. Y.	5 Broadway.
11	Pas.	00	1,700	Emmett E. Robison (trustee)	Jacksonville, Fla.	Argon Hotel.
12	Tow.	5	1,000	Great Lakes Towing Co. (N. J.)	Duluth, Minn.	N. P. Dock.
13	Tow.	30	2,000	Inland Waterways Corporation	St. Louis, Mo.	Customhouse.
14	Frt.	41	4,000	American-Hawaiian Steamship Co. (N. J.)	New York, N. Y.	10 Bridge Street.
15	Frt.	37	1,500	United States Shipping Board	Newark, N. J.	Kearny, N. J.
16	Frt.	3	65	Rodgers Granite Corporation	Southwest Harbor, Me.	Stonington, Me.
17	Frt.	40	1,600	United States Shipping Board	Mobile, Ala.	
18	Tow.	12	425	Eugene Brayman	Toledo, Ohio	103 Chamber of Commerce Building.
19	Tow.	11	750	Bay Towing Co. (Tex.)	Galveston, Tex.	818 American National Insurance Building.
20	Pas.	5	300	Atkins & Wagner (N. Y.)	New York, N. Y.	6902 Ridge Boulevard (B).
21	Oys.	6	125	Narragansett Bay Oyster Co. (R. I.)	Providence, R. I.	85 Gano Street.
22	Tow.	9	350	Great Lakes Towing Co. (N. J.)	Duluth, Minn.	N. P. Dock.
23	Frt.	12	400	Mississippi Lino & Material Co. (Ill.)	St. Louis, Mo.	Alton, Ill.
24	Frt.	31	2,200	Hammond Lumber Co. (Del.)	San Francisco, Calif.	260 California Street.
25	Pas.	05	1,250	Warren A. Cartier	Grand Haven, Mich.	Ludington, Mich.
26	Tow.	8	750	Great Lakes Towing Co. (N. J.)	Duluth, Minn.	N. P. Dock.
27	Tow.	30	2,000	War Department, Engineer Corps	St. Louis, Mo.	Customhouse.
28	Frt.	46	3,000	United States Shipping Board	Philadelphia, Pa.	Hourse Building.
29	Frt.	14	500	War Department, Mississippi Warrior Service.	New Orleans, La.	Customhouse.
30	Frt.	44	2,800	United States Steel Products Co. (N. J.)	New York, N. Y.	30 Church Street.
31	Pas.	23	600	Kearnsburg Steamboat Co. (N. J.)	Perth Amboy, N. J.	Kearnsburg, N. J.
32	Fsh.	5	250	Pacific American Fisheries Co. (Me.)	Ketchikan, Alaska	
33	Frt.	4	85	Caroline P. Van Elten	New York, N. Y.	59 Pearl Street.
34	Frt.	22	1,800	New England Steamship Co. (Conn.)	New London, Conn.	State Street.
35	Tow.	2	80	Frank B. Peterson	San Francisco, Calif.	2 Pine Street.
36	Frt.	9	250	Puget Sound Freight & Ferry Lines (Wash.)	Seattle, Wash.	Pier 3.
37	Tow.	4	125	Benjamin A. Deal	Miami, Fla.	Box 1448.
38	Pas.	107	4,200	Clyde Steamship Co. (Me.)	New York, N. Y.	Pier 36, North River.
39	Frt.	22	1,800	New England Steamship Co. (Conn.)	New London, Conn.	State Street.
40	Fer.	5	300	City of New London (Conn.)	do	
41	Frt.	44	2,800	United States Shipping Board	San Francisco, Calif.	369 Pine Street.
42	Tnk.	38	3,100	Standard Transportation Co. (Del.)	New York, N. Y.	29 Broadway.
43	Pas.	130	5,000	Southern Pacific Co. (Ky.)	do	Pier 49, North River.
44	Fer.	6	370	New Jersey & Staten Island Ferry Co. (N. J.)	do	Mariners Harbor, N. Y.
45	Frt.	37	1,500	United States Shipping Board	Newark, N. J.	Kearny, N. J.
46	Drq.	17	180	Iron City Sand & Gravel Co. (Pa.)	Pittsburgh, Pa.	Bessemer Building.
47	Frt.	40	2,000	United States Shipping Board	San Francisco, Calif.	369 Pine Street.
48	Pas.	132	12,000	Atlantic Transport Co. (W. Va.)	New York, N. Y.	1 Broadway.
49	Pas.	16	900	Providence, Fall River & Newport Steamboat Co. (R. I.)	Providence, R. I.	136 Dyer Street.
50	Tow.	4	45	St. Lawrence River Power Co. (N. Y.)	Ogdensburg, N. Y.	Massena, N. Y.
51	Tow.	6	250	James Shewan & Sons (N. Y.)	New York, N. Y.	Foot Twenty-sixth Street.
52	Tow.	6	200	Independent Towing Co. (Wash.)	Seattle, Wash.	Pier 41.
53	Pas.	35	2,500	Central R. R. Co. of New Jersey (N. J.)	New York, N. Y.	113 Liberty Street.
54	Frt.	01	2,500	United States Shipping Board	do	45 Broadway.
55	Tow.	21	1,400	Carnegie Steel Co. (N. J.)	Pittsburgh, Pa.	Carnegie Building.
56	Frt.	53	3,000	United States Shipping Board	New York, N. Y.	45 Broadway.
57	Frt.	3	400	New York Canal & Great Lakes Corporation (Del.)	do	67 Wall Street.
58	Frt.	21	1,500	Great Lakes Steamship Co. (Del.)	Oswego, N. Y.	Kelth Bldg, Syracuse, N. Y.
59	Frt.	46	2,800	United States Shipping Board	Portland Ore.	511 Spaulding Building.
60	Frt.	40	3,610	Atlantic Transport Co. (W. Va.)	New York, N. Y.	1 Broadway.
61	Frt.	41	3,000	American-Hawaiian Steamship Co. (N. J.)	do	10 Bridge Street.

^a Formerly st. s. Islander.

^b U. S. Q. M. C. Lieut. Ord.

^c Formerly U. S. Q. M. C. Lieut. A. M. Augustin, Jr.

^d Formerly st. p. Fairhaven.

^e Formerly st. s. Hambro.

^f Formerly st. s. R. O. Schmolddt

^g U. S. Q. M. C. Smith

^h Formerly st. s. Jack Scully.

ⁱ Formerly st. s. Lydia Thompson.

^j Formerly st. s. Defender.

^k Formerly st. s. Santa Paula.

* Sold to Red Salmon Canning Co., San Francisco, Calif., but not yet re-documented.

Steam Vessels

Line No.	Official No.	Signal letters	Rig	Name of vessel	Tonnage		Dimensions			When built	Where built
					Gross	Net	Length	Breadth	Depth		
							Feet	Feet	Feet		
1	90775		St. s.	Montauk	92	73	98.2	17.6	6.7	1875	Lockport, Ill.
2	92794		St. p.	Montauk	418	241	175.0	31.0	10.2	1891	Wilmington, Del.
3	92345		St. s.	Montauk	121	51	96.6	22.0	10.0	1895do.
4	218803	LSPJ	St. s.	MONTAUK	7,771	4,829	419.5	56.5	30.2	1919	Camden, N. J.
5	01903		St. p.	MONTCLAIR	1,095	901	218.5	35.4	13.8	1886	Newburgh, N. Y.
6	93378	KSBM	St. s.	MONTCLAIR	130	88	80.0	21.0	11.4	1903	Camden, N. J.
7	216607	LMFP	St. s.	MONTCLAIR	4,773	2,907	377.0	52.0	20.8	1918	Shooters Island, N. Y.
8	221100	MCND	St. s.	MONTREBELLO	8,272	5,107	410.4	58.2	32.8	1921	Los Angeles, Calif.
9	93132	KQVM	St. s.	MONTREY	4,729	2,877	341.0	47.7	16.9	1901	Philadelphia, Pa.
10	218208	LRKG	St. s.	MONTGOMERY	3,283	2,001	324.0	46.2	25.0	1919	Newark, N. J.
11	219559		St. s.	MONTGOMERY	294	164	116.3	20.2	10.9	1920	Long Island City, N. Y.
12	220333		St. s.	MONTGOMERY	267	181	110.0	24.0	8.0	1920	Jeffersonville, Ind.
13	220795	MBTV	St. s.	MONTGOMERY CITY	5,656	3,450	424.2	56.2	26.5	1920	Chickasaw, Ala.
14	203142		St. s.	MONTICELLO	196	133	125.5	21.0	6.3	1906	Theoma, Wash.
15	208367	LBTC	St. s.	MONTOSO	3,109	1,920	335.0	46.8	22.7	1911	Newport News, Va.
16	106259		St. s.	Montrose	352	316	97.2	29.4	8.2	1884	Communipaw, N. J.
17	219176	LTNH	St. s.	MONTROSE	427	187	142.0	27.6	14.8	1910	Superior, Wis.
18	202001		St. s.	MOON	97	81	79.2	16.2	4.4	1905	Buffalo, N. Y.
19	208756	LIWN	St. s.	MOHAN	120	77	87.3	18.0	11.4	1911	Seattle, Wash.
20	220506		St. p.	MORANA	381	232	150.0	58.0	11.8	1920	Wilmington, Calif.
21	226043		St. w.	MORGAN DAVIS	153	95	113.0	22.5	4.6	1906	Marletta, Ohio.
22	216703	LMJC	St. s.	MORITZ	3,019	1,752	272.9	46.1	24.1	1918	Portland, Oreg.
23	116912	KPQV	St. s.	Morning Star	263	112	132.6	30.0	10.8	1900	Essex, Mass.
24	93151		St. s.	MORRIS S. TREMAINE	4,004	3,870	430.0	50.2	21.4	1901	Chicago, Ill.
25	202809		St. s.	MORRISTOWN	181	123	93.7	24.0	11.1	1906	Port Richmond, N. Y.
26	216777	LMNR	St. s.	MORRISTOWN	4,746	2,933	377.0	52.0	26.8	1918	Shooters Island, N. Y.
27	220594	MBKQ	St. s.	MOSFELA	6,034	4,425	402.6	53.0	32.2	1920	Oakland, Calif.
28	218916	LSVQ	St. s.	MOSHICO	3,658	2,258	324.0	46.2	25.0	1919	Mobile, Ala.
29	220422	MBFH	St. s.	MOUNT CLAY	8,170	4,706	488.3	55.7	22.5	1904	Stettin, Germany
30	218391	LRSP	St. s.	MOUNT EVANS	6,267	3,903	410.0	51.2	27.6	1919	Portland, Oreg.
31	211156		St. s.	MOUNT HOLLY	292	199	130.0	40.0	11.6	1913	Jacksonville, Fla.
32	92499		St. s.	MOUNT HOOD	642	406	145.0	32.0	14.4	1893	Wilmington, Del.
33	92004		St. p.	Mount Hope	880	440	193.1	58.8	11.5	1888	Chelsea, Mass.
34	127157		St. s.	MOUNT HOPE	757	515	146.8	38.0	13.2	1896	Elizabeth, N. J.
35	93018		St. s.	Mount Morris	400	272	137.0	28.8	8.5	1899	Athens, N. Y.
36	218336	LJHW	St. s.	MOUNT SHASTA	4,729	2,910	376.0	52.0	25.5	1917	Oakland, Calif.
37	215419	LJIJQ	St. s.	MOUNT VERNON	18,372	7,664	685.2	72.2	40.4	1906	Stettin, Germany
38	217594	LPWB	St. s.	MOUNT VERNON BRIDGE	3,545	2,179	324.0	46.2	25.0	1918	Newark, N. J.
39	135954		St. s.	Mueller	567	383	160.0	32.0	12.0	1887	Manitowoc, Wis.
40	213571	LFNP	St. s.	Mukllteo	1,230	690	204.7	41.8	14.8	1915	Raymond, Wash.
41	206107		St. s.	Mullix Bros	91	83	81.8	24.5	5.9	1909	Toledo, Ohio.
42	218260	LRNH	St. s.	MULPWA	6,139	4,601	402.0	53.0	32.0	1919	Oakland, Calif.
43	218854	LCSD	St. s.	Multnomah	969	683	205.5	40.5	13.8	1912	Sauvies Island, Oreg.
44	211591		St. s.	Munalde	99	56	81.1	20.0	9.9	1893	Hoston, Mass.
45	215853	LJKV	St. s.	MUNAIRES	4,620	2,866	370.0	53.1	27.0	1917	Newport News, Va.
46	214074	LQBJ	St. s.	MUNALBRO	4,281	3,185	359.7	49.2	26.9	1910do.
47	213814	LFRII	St. s.	MUNAMAR	3,440	2,120	353.0	47.5	21.9	1915	Sparrows Point, Md.
48	218954	LPIC	St. s.	MUNAMI	2,591	1,610	251.0	43.6	26.1	1919	Buffalo, N. Y.
49	221839	MDHW	St. s.	MUNABGO	6,481	3,070	413.8	57.8	22.8	1921	Camden, N. J.
50	215991	IJQV	St. s.	MUNBEAVER	4,835	2,080	384.8	51.2	27.3	1918	Chester, Pa.
51	214916	LQVM	St. s.	MUNDELTA	4,746	2,955	370.0	53.2	27.0	1917	Newport News, Va.
52	215748	LJFG	St. s.	MUNINDIES	4,570	2,845	370.0	53.1	27.0	1917do.
53	121218		St. s.	MUNISING	3,833	2,970	380.0	50.0	28.0	1902	Lorain, Ohio.
54	217829	LQNT	St. s.	MUNISLA	2,220	1,330	289.0	14.1	19.2	1919	Portland, Oreg.
55	140313		St. s.	Muniteda	41	22	68.0	17.4	7.5	1878	Philadelphia, Pa.
56	218139	LRVC	St. s.	MUNLEON	2,606	1,612	251.0	43.6	26.1	1919	Wyandotte, Mich.

a) st. s. Montauk.
 b) Formerly st. s. King Edward.
 c) Formerly st. s. Forest City.
 d) Formerly st. s. Champion.
 e) Formerly st. s. Annie Laurie.
 f) Formerly st. s. Kolda.
 g) Formerly U. S. Engineers st. w. T. P. Roberts.

h) Formerly st. s. fa Shoe City.
 i) Formerly st. s. Sunbeam.
 j) Formerly st. s. Mary C. Elphicke.
 k) Formerly fa German st. s. Prinz Eitel Friedrich.
 l) Formerly st. s. Do Knib.
 m) Formerly st. s. South Jacksonville.

Line No.	Service	Crew	Indicated horse-power	Name of owner	Home port	Address of owner
1	Cnl.	4	60	Alfred E. Le Gault.....	Peoria, Ill.....	Pekin, Ill.
2	Pas.	15	1,000	Clow & Nicholson Transportation Co. (Minn.).....	Duluth, Minn.....	Foot Fifth Avenue West.
3	Tow.	6	400	Long Island R. R. Co. (N. Y.).....	New York, N. Y.....	Pennsylvania Station.
4	Frt.	39	3,000	Atlantic Transport Co. of West Virginia (W. Va.).....	do.....	1 Broadway.
5	Fer.	7	600	Hoboken Ferry Co. (N. J.).....	do.....	90 West Street.
6	Tow.	6	250	Delaware, Lackawanna & Western R. R. Co. (Pa.).....	do.....	Do.
7	Frt.	85	2,500	United States Shipping Board.....	do.....	45 Broadway
8	Tnk.	36	3,300	Union Oil Co. of Calif. (Calif.).....	Los Angeles, Calif.....	Union Oil Building.
9	Pas.	94	5,000	New York & Cuba Mail Steamship Co. (Ma.).....	New York, N. Y.....	Foot Wall Street.
10	Frt.	36	1,500	United States Shipping Board.....	Newark, N. J.....	Kenry, N. J.
11	Frt.	9	400	New York Canal & Great Lakes Corporation (Del.).....	New York, N. Y.....	67 Wall Street.
12	Tow.	15	800	Inland Waterways Corporation.....	Mobile, Ala.....	320 Maher Building.
13	Frt.	57	3,500	United States Steel Products Co. (N. J.).....	New York, N. Y.....	30 Church Street.
14	Pas.	5	350	Otto Lorenz.....	Seattle, Wash.....	Pier 3.
15	Frt.	34	1,500	New York & Porto Rico Steamship Co. (Me.).....	New York, N. Y.....	25 Broadway.
16	Tow.	7	175	Delaware, Lackawanna & Western R. R. Co. (Pa.).....	do.....	90 West Street.
17	Tow.	21	850	Eastern Transportation Co. (Del.).....	Wilmington, Del.....	Ford Building.
18	Pas.	3	105	Frank F. Fix.....	Buffalo, N. Y.....	1826 Niagara Street.
19	Whl.	10	325	American Pacific Whaling Co. (S. Dak.).....	Seattle, Wash.....	L. C. Smith Building.
20	Pas.	7	500	San Diego & Coronado Ferry Co. (Calif.).....	San Diego, Calif.....	
21	Tow.	14	150	Hez G. Davis.....	Pittsburgh, Pa.....	Main and Woodrow Ave- nues, Lincoln Place, Pa.
22	Frt.	41	1,400	Joseph Constantine.....	New York, N. Y.....	15 Moore Street.
23	Frt.	24	560	Puget Sound Navigation Co. (Wash.).....	Seattle, Wash.....	Colman Dock.
24	Frt.	27	1,700	Eastern Steamship Corporation (N. Y.).....	Buffalo, N. Y.....	Marine Trust Building.
25	Tow.	7	840	Delaware, Lackawanna & Western R. R. Co. (Pa.).....	New York, N. Y.....	90 West Street.
26	Frt.	50	2,600	United States Shipping Board.....	do.....	45 Broadway.
27	Frt.	44	2,800	do.....	San Francisco, Calif.....	369 Pine Street.
28	Frt.	38	1,600	do.....	Mobile, Ala.....	Customhouse.
29	Pas.	200	8,000	American Ship & Commerce Navigation Corporation (N. Y.).....	New York, N. Y.....	26 Broadway.
30	Frt.	44	2,500	United States Shipping Board.....	Portland, Oreg.....	514 Spalding Building.
31	Fer.	6	200	East Thirty-fourth Street Vehicular Ferry (N. Y.).....	New York, N. Y.....	303 Fifth Avenue.
32	Fer.	7	650	do.....	do.....	Do.
33	Pas.	20	1,200	Providence, Fall River & Newport Steam- boat Co. (R. I.).....	Providence, R. I.....	136 Dyer Street.
34	Fer.	7	600	East Thirty-fourth Vehicular Ferry (N. Y.).....	New York, N. Y.....	303 Fifth Avenue.
35	Pas.	7	400	Long Island Sound Ferries Corporation (N. Y.).....	do.....	51 East Forty-second Street.
36	Frt.	32	2,400	United States Shipping Board.....	San Francisco, Calif.....	369 Pine Street.
37	Pas.	240	45,000	do.....	New York, N. Y.....	45 Broadway.
38	Frt.	37	1,500	do.....	Newark, N. J.....	Kenry, N. J.
39	Frt.	12	500	Central Transportation Co. (Ind.).....	Chicago, Ill.....	Insurance Exchange Build- ing.
40	Frt.	26	850	Charles Nelson Co. (Calif.).....	San Francisco, Calif.....	230 California Street.
41	Drg.	3	52	J. W. Mullinix.....	Toledo, Ohio.....	938 Harding Drive.
42	Frt.	41	2,800	United States Shipping Board.....	San Francisco, Calif.....	369 Pine Street.
43	Pas.	31	800	Charles R. McCormick Lumber Co. (Del.).....	do.....	215 Market Street.
44	Tow.	5	225	Munson Steamship Line (N. Y.).....	New York, N. Y.....	67 Wall Street.
45	Frt.	39	2,200	Munales Steamship Corporation (N. Y.).....	do.....	Do.
46	Frt.	34	1,700	Munson Steamship Line (N. Y.).....	do.....	Do.
47	Pas.	65	3,500	Munatuar Steamship Co. (N. Y.).....	do.....	85 Beaver Street.
48	Frt.	32	1,700	Munson Steamship Line (N. Y.).....	do.....	67 Wall Street.
49	Pas.	126	5,800	Munargo Steamship Corporation (N. Y.).....	do.....	Do.
50	Fer.	36	2,300	Sudbury S. S. Corporation (N. Y.).....	do.....	Do.
51	Frt.	31	2,240	Munson Steamship Line (N. Y.).....	do.....	Do.
52	Frt.	32	2,200	Munindies Steamship Corporation (N. Y.).....	do.....	Do.
53	Frt.	20	1,450	Cleveland-Cliffs S. S. Co. (Ohio).....	Cleveland, Ohio.....	1460 Union Trust Building.
54	Frt.	20	1,100	Munson Steamship Line (N. Y.).....	New York, N. Y.....	67 Wall Street.
55	Tow.	5	50	do.....	do.....	Do.
56	Frt.	28	1,600	do.....	do.....	Do.

¹⁰ Formerly st. s. {a Mauch Chunk.
 {b Margate.
¹¹ Formerly st. s. Camden.
¹² Formerly st. s. Singland.
¹³ Formerly {a German st. s. Kronprinzessin Cecilie.
 {b U. S. N. Mount Vernon.
¹⁴ Formerly st. s. Edwin S. Rice.
 {a Joseph O'Riordan.
¹⁵ Formerly st. s. {a Dorothy Cullen.
 {b Alfred H. Bronell.

¹⁶ Formerly st. s. Lake Fernando.
¹⁷ Formerly st. s. Sudbury.
¹⁸ Formerly st. s. F. M. Osborne.
¹⁹ Formerly st. s. Glarieta.
²⁰ Formerly st. s. Lender.
²¹ Formerly st. s. Lake Fabynn.

Line No.	Official No.	Signal letters	Rtg	Name of vessel	Tonnage		Dimensions			When built	Where built
					Gross	Net	Length	Breadth	Depth		
1	219355	LVCB	St. s.	MUNISTO.....	2,606	1,612	251.0	43.6	26.1	1910	Wyandotte, Mich.
2	219031	LTFH	St. s.	MUNLOYAL.....	2,074	1,658	253.4	43.8	26.0	1919	Wyorse, Mich.
3	215106	LHDT	St. s.	MUNORLEANS.....	4,418	2,007	353.0	48.7	25.0	1911	Vegesack, Germany
4	214042	LFWR	St. s.	MUNPLACE.....	2,949	1,856	327.2	46.2	22.9	1916	Sparrows Point, Md.
5	214467	LQJT	St. s.	MUNRIO.....	3,378	2,106	333.6	45.2	25.1	1910	do.
6	214087	LGBN	St. s.	MUNSOPIO.....	2,948	1,855	327.2	46.2	22.9	1916	do.
7	224506		St. s.	MURRAY HULBERT.....	593	403	142.0	37.5	13.5	1925	Brooklyn, N. Y.
8	130500	KHMV	St. s.	Murrell.....	311	155	125.0	25.0	14.7	1890	Camden, N. J.
9	220740	MHSC	St. s.	MURSA.....	0,085	4,386	402.6	53.0	32.2	1920	Oakland, Calif.
10	216220	LKPH	St. s.	MUSCATINE.....	4,708	2,850	377.0	52.0	26.8	1918	Shooters Island, N. Y.
11	91813		St. p.	Muscatcong.....	816	618	197.6	35.3	13.1	1885	Newburgh, N. Y.
12	212984	LFQS	St. s.	MUSKOGEE.....	7,034	4,435	450.9	57.0	31.2	1913	Danzig, Germany
13	217072	LNHT	St. s.	MUSTANG.....	337	169	124.6	30.0	12.3	1918	Bath, Me.
14	92224		St. s.	Mutnal.....	84	57	78.2	20.0	9.5	1850	Athens, N. Y.
15	92656		St. p.	Myles Standish.....	700	339	197.8	33.6	10.0	1895	Chelsea, Mass.
16	92464		St. s.	Myopia.....	16	10	51.7	11.1	4.2	1859	Boston, Mass.
17	200144		St. s.	Myra.....	33	26	50.3	14.0	8.0	1903	Port Jefferson, N. Y.
18	136701		St. s.	Myra Frances.....	200	136	110.7	27.8	9.1	1893	Astoria, N. Y.
19	204352		St. s.	MYRON L. HYMAN.....	404	229	136.6	33.0	9.0	1907	Duluth, N. Y.
20	93024		St. s.	Myrtle.....	46	31	52.4	12.7	5.8	1900	Ludlogton, Mich.
21	205908		St. s.	Myrtle.....	68	31	72.7	19.0	7.7	1908	Prosper, Ore.
22	213681		St. s.	Myrtle.....	10	9	31.0	8.3	4.1	1915	Millwaukee, Wis.
23	219423	LVFO	St. s.	MYRTLE.....	5,758	3,560	410.5	54.2	20.2	1919	Seattle, Wash.
24	222091		St. w.	Myrtle.....	36	34	60.0	14.2	2.7	1922	Prosper, Ore.
25	222782		St. s.	Myrtle.....	236	160	133.7	25.0	11.0	1872	Philadelphia, Pa.
26	224951		St. s.	Myrtle P.....	39	19	51.0	16.3	6.3	1924	Waverly Mills, S. C.
27	91823		St. s.	Mystery.....	55	37	72.4	20.5	8.1	1856	Tottenville, N. Y.
28	90813		St. s.	Mystic.....	63	31	76.5	18.0	8.8	1871	Sandusky, Ohio.
29	203888		St. s.	Mystic.....	21	14	54.1	15.0	4.0	1907	Astoria, Ore.
30	217725	LQIJ	St. s.	Mystic.....	5,685	3,413	400.7	51.2	30.1	1919	Chester, Pa.
31	130207		St. s.	N. Hayden.....	133	60	87.8	20.0	8.5	1881	Hoston, Mass.
32	18287		St. s.	N. D. Starbuck.....	72	49	72.4	18.0	9.3	1865	New Baltimore, N. Y.
33	205250		St. s.	N. F. LEOPOLD.....	6,029	5,245	532.0	66.0	27.3	1908	Bay City, Mich.
34	224992		St. w.	N. H. Breun.....	131	77	101.6	23.1	4.0	1925	Patterson, La.
35	95601		St. s.	N. J. Nesson.....	410	368	148.6	37.0	11.5	1880	Lorain, Ohio.
36	130881		St. w.	N. R. Lang.....	528	381	152.0	30.7	6.2	1900	Portland, Ore.
37	214064		St. s.	N. S. Hogebus.....	21	12	68.4	14.2	6.0	1890	New Orleans, La.
38	77224		St. s.	N. S. John Barrett.....	110	80	84.3	21.8	10.6	1896	Nonk, Conn.
39	220980	MCJD	St. s.	NAAMHOK.....	5,976	3,700	400.7	54.2	30.2	1921	Harriman, Pa.
40	219257	LFSB	St. s.	NAHESNA.....	2,451	1,513	251.0	43.6	25.8	1919	Toledo, Ohio.
41	222522		St. w.	Nahesin.....	73	52	65.0	18.2	3.4	1922	Fairbanks, Alaska.
42	220945	MCGL	St. s.	NACATA.....	5,976	3,700	400.7	51.2	30.2	1920	Harriman, Pa.
43	205909	LHKM	St. s.	Nacones.....	238	162	119.4	29.0	10.0	1908	West New Brighton, N. Y.
44	130116		St. s.	Nahanada.....	91	45	89.0	20.6	7.5	1888	Bath, Me.
45	130793		St. s.	Nahcolta.....	140	112	96.0	21.1	6.5	1898	Portland, Ore.
46	206567		St. s.	Nahda.....	13	9	38.5	12.3	3.3	1909	Drummond, Mich.
47	217006	LNHP	St. s.	NAIWA.....	6,240	4,704	409.6	54.4	27.4	1918	Baltimore, Md.
48	131008		St. s.	Naknek.....	36	14	66.0	10.0	6.3	1903	Alameda, Calif.
49	220992	MCIG	St. s.	NAMASKET.....	6,062	3,772	402.5	53.0	32.0	1920	Baypoint, Calif.
50	218715	LSJD	St. s.	NAMBAUG.....	6,338	3,891	409.6	54.4	27.4	1919	Groton, Conn.
51	225284		St. s.	NANCY LEE.....	280	96	121.5	32.0	5.7	1921	Newburgh, N. Y.
52	218088	LRCW	St. s.	NANCY WEEMS.....	2,153	1,280	250.5	43.7	20.1	1910	Munhwooc, Wis.
53	217200	LNSD	St. s.	NANTAHALA.....	5,714	4,045	410.5	54.0	27.0	1918	San Francisco, Calif.
54	130966		St. p.	Nantasket.....	739	436	188.9	34.0	10.7	1902	Chelsea, Mass.
55	216977	LNBW	St. s.	NANTASKET.....	5,268	3,268	389.7	54.8	30.4	1918	Quincy, Mass.
56	130815	KPIJ	St. s.	NANTUCKET.....	2,599	1,767	274.0	42.0	16.2	1899	Wilmington, Del.
57	221501		St. s.	NANTUCKET.....	1,082	428	202.4	36.1	13.1	1925	Bath, Me.
58	200690	KTDH	St. s.	NANUET.....	217	148	102.2	42.0	12.3	1904	Port Richmond, N. Y.
59	130562		St. w.	Napa City.....	178	162	106.0	26.8	8.0	1891	Henevia, Calif.
60	207420		St. s.	NAPA VALLEY.....	2,189	1,289	231.2	48.7	15.5	1910	San Francisco, Calif.
61	224832		St. w.	Napoleon.....	50	50	87.0	18.6	4.3	1894	Patterson, La.
62	207181		St. s.	Narada.....	91	71	92.8	19.4	5.5	1910	Tucoma, Wash.
63	220890	MCDR	St. s.	NARMO.....	6,085	4,390	402.6	53.0	32.2	1920	Oakland, Calif.
64	220954	MCGT	St. s.	NARCISSUS.....	6,085	4,390	402.6	53.0	32.2	1920	do.
65	18772		St. s.	Narragansett.....	125	85	98.3	20.6	9.8	1873	Brooklyn, N. Y.
66											
67	130872		St. s.	Narragansett.....	37	25	51.9	14.6	5.8	1900	New Haven, Conn.

¹ Formerly st. s. Hancock County.

² Formerly st. s. Lake Ellsbury.

³ Formerly ^a German st. s. Grinnewald.
^b German st. s. G. W. Goethals.
^c st. s. G. W. Goethals

⁴ Formerly st. s. N. and W. 1.

⁵ Formerly German st. s. Triton.

⁶ Formerly st. s. Central American.

⁷ Formerly st. s. ^a Edward.
^b Rosebud.
^c Rudolph.
^d Eva.

⁸ Formerly st. s. West Jena.

Steam Vessels

Line No.	Service	Crew	Indicated horse-power	Name of owner	Home port	Address of owner
1	Frt.	29	1,500	Munson Steamship Line (N. Y.)	New York, N. Y.	67 Wall Street.
2	Frt.	33	1,500	do.	do.	Do.
3	Frt.	77	3,200	do.	do.	Do.
4	Frt.	32	2,100	do.	do.	Do.
5	Frt.	36	1,700	do.	do.	Do.
6	Frt.	31	2,500	do.	do.	Do.
7	Pas.	3	650	City of New York	do.	Municipal Building.
8	Tow.	13	650	Myrtle Steamship Co. (Trustee)	Boston, Mass.	251 Sturdt Street.
9	Frt.	41	\$2,800	United States Shipping Board	San Francisco, Calif.	369 Pine Street.
10	Ref.	50	3,000	do.	New York, N. Y.	45 Broadway.
11	Fer.	6	450	Westchester Ferry Corporation (N. Y.)	do.	Yonkers, N. Y.
12	Tnk.	35	2,600	Muskogee Steamship Co. (Del.)	Wilmington, Del.	Dover, Del.
13	Tow.	14	550	Humble Oil & Refining Co. (Tex.)	Houston, Tex.	Humble Building.
14	Tow.	6	125	Fred B. Datzell	New York, N. Y.	24 State Street.
15	Pas.	27	1,350	William M. Mills	do.	52 South Street.
16	Tow.	3	50	A. E. McKeel Co. (Me.)	Portsmouth, N. H.	Exeter, N. H.
17	Pas.	2	75	Charles F. Willard	New London, Conn.	Groton, Conn.
18	Frt.	5	250	Richmond Lighterage Co. (N. Y.)	New York, N. Y.	78 Broad Street.
19	Frt.	6	90	Buffalo Gravel Corporation (N. Y.)	Buffalo, N. Y.	19 Hudson Street.
20	Fsh.	5	120	Wayland B. Chapin	Grand Haven, Mich.	Frankfort, Mich.
21	Tow.	4	100	Knappton Towboat Co. (Wash.)	Astoria, Ore.	Knappton, Wash.
22	Frt.	3	8	Herman Kroes	Milwaukee, Wis.	748 Illinois Avenue.
23	Frt.	47	2,500	Forest Transport Corporation (Nev.)	Portland, Ore.	810 Porter Building.
24	Frt.	2	20	Myrtle Point Transportation Co. (Oreg.)	Marshfield, Oreg.	Handon, Oreg.
25	Pas.	7	225	Alfred Sorensen	New York, N. Y.	West Brighton, N. Y.
26	Tow.	4	40	F. J. Tyson	Georgetown, S. C.	617 Highmarket Street.
27	Tow.	4	130	T. Wharf Water Boat Co. (Mass.)	Boston, Mass.	T. Wharf.
28	Tow.	6	250	Zenth Dredge Co. (Illn.)	Duluth, Minn.	303 Glencoe Building.
29	Tow.	4	100	Wilbur J. Smith	Astoria, Ore.	Rainier, Oreg.
30	Frt.	31	\$2,000	Heaverson Corporation (N. Y.)	New York, N. Y.	67 Wall Street.
31	Frt.	2	52	Francis M. Griffin	Boston, Mass.	28 T. Wharf.
32	Tow.	5	300	Bridgeport Dredge & Dock Co. (Conn.)	Bridgeport, Conn.	1024 Main Street.
33	Frt.	30	1,600	Inland S. S. Co. (W. Va.)	Chicago, Ill.	38 South Dearborn Street.
34	Tow.	20	900	M. E. Norman Co. (La.)	New Orleans, La.	Morgan City, La.
35	Frt.	15	312	Superior Transit Co. (Mich.)	Detroit, Mich.	Dime Bank Building.
36	Pas.	13	580	Western Transportation Co. (Oreg.)	Portland, Oreg.	733 Pittcock Building.
37	Tow.	7	150	J. L. Praeger	New Orleans, La.	4205 Pitt Street.
38	Tow.	7	415	George N. Barrett	New York, N. Y.	90 West Street.
39	Frt.	45	\$3,000	United States Shipping Board	Philadelphia, Pa.	Hourse Building.
40	Frt.	28	2,500	Nabesna S. S. Co. (Oreg.)	Portland, Oreg.	Foot Irving Street.
41	Pas.	2	50	C. D. O'Flanagan	Seward, Alaska	Fairbanks, Alaska.
42	Frt.	45	\$3,000	United States Shipping Board	Philadelphia, Pa.	Hourse Building.
43	Tow.	11	500	New York & Hastings Steamboat Co. (N. Y.)	New York, N. Y.	25 Broadway.
44	Tow.	10	200	J. S. Paekard Dredging Co. (N. J.)	Providence, R. I.	1001 Turks Head Building.
45	Pas.	8	150	Brookfield Quarry & Tonnage Co. (Oreg.)	Astoria, Ore.	Foot Thirty-second Street.
46	Pas.	1	16	Fred Kelley	Sault Ste. Marie, Mich.	Detroit, Mich.
47	Frt.	66	\$2,500	United States Shipping Board	Baltimore, Md.	32 Light Street.
48	Fsh.	3	150	Alaska Packers Association (Calif.)	San Francisco, Calif.	111 California Street.
49	Frt.	41	\$2,800	United States Shipping Board	do.	369 Pine Street.
50	Frt.	42	\$2,500	do.	New London, Conn.	Groton, Conn.
51	Pas.	12	1,200	Biscayne Navigation Corporation (Fla.)	Miami, Fla.	
52	Frt.	40	1,200	Baltimore & Carolina S. S. Co. (Md.)	Baltimore, Md.	Pier 5, East Pratt Street.
53	Frt.	90	\$2,500	United States Shipping Board	San Francisco, Calif.	369 Pine Street.
54	Pas.	23	1,400	Nantasket Beach Steamboat Co. (Mass.)	Boston, Mass.	Itowes Wharf.
55	Frt.	42	\$2,000	United States Shipping Board	do.	75 State Street.
56	Pas.	40	3,152	Merchants & Miners Transportation Co. (Md.)	Baltimore, Md.	112 South Clay Street.
57	Pas.	35	1,000	New England S. S. Co. (Conn.)	New Bedford, Mass.	Pier 9.
58	Tow.	12	900	Erie R. R. Co. (N. Y.)	New York, N. Y.	50 Church Street.
59	Frt.	4	120	Larkin Transportation Co. (Calif.)	San Francisco, Calif.	Sacramento, Calif.
60	Pas.	21	2,600	Monticello S. S. Co. (Me.)	do.	North of Ferry Building.
61	Fer.	5	63	N. N. Moody	New Orleans, La.	815 Perdido Street.
62	Pas.	9	50	Port Ludlow-Kingston Transportation Co. (Wash.)	Tacoma, Wash.	1100 North K Street.
63	Frt.	44	\$2,800	United States Shipping Board	San Francisco, Calif.	369 Pine Street.
64	Frt.	40	\$2,800	do.	do.	Do.
65	Tow.	15	400	Baltimore & Ohio R. R. Co. (Md.)	Baltimore, Md.	Baltimore and Charles Streets.
66						
67	Frt.	4	75	Narragansett Bay Oyster Co. (R. I.)	Providence, R. I.	85 Gano Street.

¹ Formerly U. S. L. H. st. s. Myrtle.
² Formerly st. s. W. R. Woodford.
³ Formerly st. s. H. Luella Worthington.
⁴ Formerly st. s. Louisiana.
⁵ Formerly st. s. John A. Honker.
⁶ Formerly st. s. Lake Filbert.

¹⁵ Formerly st. s. The Lowell.
¹⁶ Formerly st. s. Cororan.
¹⁷ Formerly st. s. Nobska.
¹⁸ Formerly U. S. Engineers st. w. Hyacinth.
¹⁹ Formerly st. s. ^a Typhoon. ^b Virginia III.

Line No.	Official No.	Signal letters	Rig	Name of vessel	Tonnage		Dimensions			When built	Where built
					Gross	Net	Length	Breadth	Depth		
1	210653	LCQF	St. s.	Narragansett.....	164	95	87.1	25.7	12.2	1012	East Boston, Mass.....
2	221319	MCTN	St. s.	NASHARA.....	6,062	3,776	402.5	53.0	32.0	1921	Baypoint, Calif.....
3	150195		St. s.	Nashotuh.....	34	22	56.0	13.6	6.0	1880	Baltimore, Md.....
4	207696		St. s.	NASHVILLE.....	47	32	61.0	16.0	8.0	1010	Lorain, Ohio.....
5	56267		St. s.	NASSAU.....	2,098	1,265	266.0	49.7	22.8	1893	Huffalo, N. Y.....
6	204561		St. s.	NASSAU.....	862	580	182.3	45.0	16.6	1907	Wilmington, Del.....
7	219801	LWDF	St. s.	NASSAU.....	429	91	141.5	27.7	14.8	1920	Green Bay, Wis.....
8	220773		St. s.	NATCHEZ.....	757	410	200.0	40.0	7.9	1920	Charleston, W. Va.....
9	222779		St. s.	Natco.....	14	9	39.4	11.1	4.4	1023	Manitowoc, Wis.....
10	218125		St. s.	Nathanel P. Doane.....	96	45	87.4	20.2	10.4	1919	East Boothbay, Me.....
11	130756		St. s.	National.....	78	38	81.2	22.0	6.4	1897	Newburgh, N. Y.....
12	131014		St. w.	National.....	206	151	149.0	27.0	4.0	1903	Parkersburg, W. Va.....
13	223101		St. s.	National.....	103	70	81.3	20.0	9.9	1919	Kingston, N. Y.....
14	217927	LQTM	St. s.	NATIONAL BRIDGE.....	3,545	2,179	324.0	46.2	25.0	1919	Newark, N. J.....
15	220819	MBVT	St. s.	NATIBAR.....	4,659	2,871	376.4	62.3	27.0	1920	Wilmington, Del.....
16	130173		St. s.	Nat Strong.....	176	126	130.8	19.5	10.3	1880	Kennebunk, Me.....
17	130398		St. s.	Nat Sutton.....	66	44	71.9	20.1	8.3	1887	East Providence, R. I.....
18	127281	KNQL	St. s.	Naugatuck.....	1,308	739	220.7	37.2	14.0	1898	Chester, Pa.....
19	219917	LWJC	St. s.	NAUGUS.....	6,037	4,446	402.0	53.0	32.2	1920	Oakland, Calif.....
20	223229		St. s.	Nautic.....	96	65	75.5	21.2	9.3	1923	Tottenville, N. Y.....
21	200597		St. s.	Nautilus.....	94	64	74.5	22.0	9.2	1903	Tomkins Cove, N. Y.....
22	206685		St. w.	Navajo.....	975	714	219.8	42.0	8.9	1909	Oakland, Calif.....
23	211245		St. p.	Nayang.....	60	37	60.4	31.1	4.1	1913	New London, Conn.....
24	215616	LHVN	St. s.	NEBBASKAN.....	6,682	4,144	471.1	50.1	28.9	1912	Vegeack, Germany.....
25	210392	LCNII	St. s.	Necanicum.....	752	565	178.5	39.0	13.3	1912	Fairkauten, Calif.....
26	212161		St. s.	Necan.....	98	48	89.7	23.6	8.5	1914	Pascagoula, Miss.....
27	219069	LTHQ	St. s.	NECHES.....	2,600	1,610	251.0	43.6	20.2	1919	Duluth, Minn.....
28	130970		St. s.	NEGAUNEE.....	3,644	2,828	380.0	50.0	28.0	1902	Lorain, Ohio.....
29	207603	LBNS	St. s.	Nehalem.....	685	447	173.0	39.0	13.0	1910	Fairhaven, Calif.....
30	130162		St. s.	Nellie.....	61	32	74.0	17.6	8.2	1879	Cauden, N. J.....
31	130307		St. s.	Nellie.....	141	84	95.0	30.0	7.5	1884	Wilmington, Del.....
32	161025		St. w.	Nellie.....	30	30	80.0	16.0	3.2	1801	Kingston, Tenn.....
33	130692		St. s.	Nellie G.....	9	6	36.8	10.3	3.5	1895	Woolwich, Me.....
34	210736		St. s.	Nellie V.....	8	7	28.2	9.2	3.8	1912	Manitowoc, Wis.....
35	18092		St. s.	Nellie Cotton.....	37	20	63.0	14.6	7.6	1867	Huffalo, N. Y.....
36	207882		St. s.	Nellie Follette.....	123	76	93.0	17.3	9.2	1910	Tonawanda, N. Y.....
37	210617	LCPS	St. s.	NELSON.....	4,746	2,707	370.0	52.1	27.0	1912	Quincy, Mass.....
38	220053	LWNT	St. s.	NEMANA.....	6,501	4,016	395.3	55.1	31.4	1920	Wilmington, N. C.....
39	223415		St. w.	Nemana.....	8	5	39.7	9.9	2.8	1922	Nonna, Alaska.....
40	210719	LNFM	St. s.	NEPONSET.....	7,435	4,565	434.3	57.7	27.1	1918	Chester, Pa.....
41	92181		St. s.	Neptune.....	28	11	40.8	14.0	6.4	1910	Noank, Conn.....
42	116060		St. s.	Neptune.....	92	46	81.7	10.0	8.9	1885	Philadelphia, Pa.....
43	130801		St. s.	NEPTUNE.....	117	80	91.0	20.1	10.5	1895	Baltimore, Md.....
44	130901		St. s.	NEPTUNE.....	3,717	2,773	346.0	48.0	28.0	1901	Lorain, Ohio.....
45	201747		St. s.	Neptune.....	16	11	37.0	11.7	3.6	1907	Racine, Wis.....
46	210625		St. s.	Neptune.....	117	51	79.9	23.3	10.3	1912	Boston, Mass.....
47	217338	LPDN	St. s.	Neptune.....	548	373	151.7	30.0	16.7	1918	Brooklyn, N. Y.....
48	130590		St. s.	Neptuno.....	130	92	85.1	23.3	11.2	1902	Tompkins Cove, N. Y.....
49	217691	LPWK	St. s.	NESCO.....	3,283	2,000	321.0	46.2	25.0	1910	Newark, N. J.....
50	218281	LRNT	St. s.	NESHAMINY.....	6,126	3,800	400.7	64.2	30.4	1910	Harriman, Pa.....
51	130998		St. w.	Neslor.....	97	31	82.4	19.6	5.0	1902	Catlin, Wash.....
52	130611		St. s.	NETHERLANDS.....	1,129	689	190.6	43.0	16.5	1893	Newburgh, N. Y.....
53	211883		St. s.	NEVADA.....	35	23	81.6	10.7	5.0	1891	Tahoe, Calif.....
54	213782		St. s.	NEVADA.....	2,097	1,217	221.2	42.2	24.7	1915	Manitowoc, Wis.....
55	221700		St. w.	Nevedn.....	55	19	76.5	15.0	3.3	1912	Stoddard, Wis.....
56	215515	LHSR	St. s.	NEVADAN.....	4,734	2,829	460.0	57.9	26.7	1921	Rostock, Germany.....
57	130994		St. s.	NEWARK.....	749	509	192.5	46.0	15.0	1902	Newburgh, N. Y.....
58	203567		St. s.	Newark.....	148	101	89.4	28.5	8.1	1906	Tomkins Cove, N. Y.....
59	211769		St. s.	NEWARK.....	231	135	95.1	20.3	12.1	1913	Baltimore, Md.....
60	213701		St. s.	NEWARK.....	230	150	99.8	20.1	13.4	1915	Elizabethport, N. J.....
61	220538		St. s.	Newark.....	69	47	68.9	19.0	8.7	1920	Newark, N. J.....
62	205618		St. s.	NEWARKER.....	59	40	63.0	16.1	7.6	1903	Huffalo, N. Y.....
63	130350	KDJQ	St. s.	Newburgh.....	1,033	741	200.0	32.0	11.0	1886	Philadelphia, Pa.....
64	217324	LPCW	St. s.	NEWBURGH.....	5,501	3,390	400.5	54.2	30.4	1918	Newburgh, N. Y.....

1 Formerly st. s. Parole,
 a st. s. George J. Gould,
 b st. s. Granville A. Richardson,
 c Canadian st. s. Glenclair,
 d British st. s. Granville A. Richardson.
 1a Toppl.
 1 Formerly st. s. Gypsum Queen.

1 Formerly U. S. N. st. s. No. 64.
 1 Formerly st. s. a Cope Charles,
 b Allen Joy.
 1a German st. s. Elsass.
 1 Formerly
 b st. s. Apelles,
 c st. s. Kermit.

Line No.	Service	Crew	Indicated horse-power	Name of owner	Home port	Address of owner
1	Tow.	9	450	Staples Transportation Co. (Me.)	Fall River, Mass.	404 Davol Street.
2	Frt.	40	2,800	United States Shipping Board	San Francisco, Calif.	369 Pine Street.
3	Tow.	5	50	R. O. Edwards	Norfolk, Va.	117 West Sixteenth Street.
4	Fsh.	6	55	Booth Fisheries Co. (Del.)	Chicago, Ill.	205 North Michigan Avenue.
5	Frt.	19	1,000	Nassau Ship & Dredge Co. (Ind.)	do.	39 South La Salle Street.
6	Fer.	10	1,900	City of New York	do.	Municipal Building.
7	Tow.	21	800	Southern Transportation Co. (N. J.)	Philadelphia, Pa.	Commercial Trust Building.
8	Tow.	1	1,800	War Department, Mississippi-Warrior Service.	New Orleans, La.	322 Customhouse.
9	Tow.	3	20	National Fire Proofing Co. (Pa.)	Chicago, Ill.	2610 Shields Avenue.
10	Tow.	11	500	Doane Tow Boat Co. (Mass.)	Boston, Mass.	74 Long Wharf.
11	Tow.	4	200	National Lead Co. (N. J.)	New York, N. Y.	111 Broadway.
12	Drq.	13	350	J. K. Davison & Bro.	Pittsburgh, Pa.	42nd and Davison Streets.
13	Tow.	5	900	State of New York	Albany, N. Y.	Public Works Building.
14	Frt.	41	1,500	United States Shipping Board	Newark, N. J.	Kearny, N. J.
15	Frt.	33	2,500	do.	Wilmington, Del.	
16	Fsh.	23	200	John R. Adams	Port Arthur, Tex.	Fifth Street and Austin Avenue.
17	Tow.	7	300	Nat Sutton Co. (N. J.)	New York, N. Y.	Caro W. E. Hedger Co., 25 Broadway.
18	Pas.	16	1,000	New England Steamship Co. (Conn.)	New London, Conn.	State Street.
19	Frt.	43	2,800	United States Shipping Board	San Francisco, Calif.	369 Pine Street.
20	Tow.	5	75	Tico Towing Line (N. J.)	New York, N. Y.	17 Battery Place.
21	Tow.	7	200	Jacksonville Lighterage Co. (Fla.)	Jacksonville, Fla.	Market Street.
22	Pas.	20	1,340	Central Pacific R. R. Co. (Utah)	San Francisco, Calif.	65 Market Street.
23	Frt.	1	55	State of Connecticut	Hartford, Conn.	Capitol Building.
24	Frt.	39	4,000	American-Hawaiian S. S. Co. (N. J.)	New York, N. Y.	10 Bridge Street.
25	Frt.	18	450	Andrew F. Mahoney Co. (Calif.)	San Francisco, Calif.	1 Drumm Street.
26	Tow.	7	500	Houston Towing Co. (Tex.)	Houston, Tex.	811 Cotton Exchange Building.
27	Frt.	24	1,500	Mallory Steamship Co. (Me.)	New York, N. Y.	Pier 36, North River.
28	Frt.	26	1,450	Cleveland-Cliffs S. S. Co. (Ohio)	Cleveland, Ohio.	1460 Union Trust Building.
29	Frt.	25	400	Crosby Fisheries (Wash.)	Seattle, Wash.	473 Colman Building.
30	Tow.	7	225	Alken Towboat & Barge Co. (Fla.)	Pensacola, Fla.	812 South Palafox Street.
31	Frt.	6	70	Pontin Boat Corporation (Del.)	New York, N. Y.	90 West Street.
32	Tow.	4	83	Joel Vall	Evansville, Ind.	Mount Vernon, Ind.
33	Pas.	2	40	Charles Holbrook	Bath, Me.	Howdolpham, Me.
34	Fsh.	2	6	Josephine Dupree	Grand Haven, Mich.	Manistiquo, Mich.
35	Tow.	8	200	N. M. De Haas	Marquette, Mich.	413 E. Michigan Street.
36	Frt.	5	130	Gertrude J. Dalley	New York, N. Y.	59 Pearl Street.
37	Tnk.	41	2,100	Cuba Distilling Co. (W. Va.)	do.	110 East Forty-second Street.
38	Frt.	43	2,800	United States Shipping Board	Wilmington, N. C.	
39	Tow.	2	46	John H. Balley	Seward, Alaska	Nenana, Alaska.
40	Frt.	43	2,500	United States Shipping Board	Philadelphia, Pa.	Bourse Building.
41	Pas.	3	150	Francis W. Freeman	Boston, Mass.	89 Central Street, Somerville, Mass.
42	Tow.	6	160	Tug Boat Neptune Co. (Del.)	Philadelphia, Pa.	Pier 34, S. Wharves.
43	Tow.	6	325	Atlantic Land & Improvement Co. (Va.)	Tampa, Fla.	Port Tampa, Fla.
44	Frt.	27	1,430	Interlake Steamship Co. (Ohio)	Cleveland, Ohio.	Union Trust Building.
45	Fsh.	3	15	Abel Abbinga	Grand Haven, Mich.	8 Clinton Street.
46	Tow.	10	475	Mystic Steamship Co. (Mass.) trustees	Boston, Mass.	250 Stuart Street.
47	Tow.	17	1,400	Neptune Line (Del.)	New York, N. Y.	1 Broadway.
48	Tow.	10	250	New York & Cuba Mail S. S. Co. (Mo.)	do.	Foot Wall Street.
49	Frt.	37	1,500	United States Shipping Board	Newark, N. J.	Kearny, N. J.
50	Frt.	41	3,000	do.	Philadelphia, Pa.	Bourse Building.
51	Tow.	5	150	Milton Smith	Portland, Oreg.	Rainier, Oreg.
52	Fer.	7	740	Hoboken Ferry Co. (N. J.)	New York, N. Y.	90 West Street.
53	Pas.	3	200	Tahoe Transportation Co. (Calif.)	San Francisco, Calif.	65 Market Street.
54	Frt.	37	1,600	Pero Marquette Line Steamers (Mich.)	Grand Haven, Mich.	Manistee, Mich.
55	Pas.	4	20	John W. Watters	Louisville, Ky.	Calhoun, Ky.
56	Frt.	41	3,600	American-Hawaiian S. S. Co. (N. J.)	New York, N. Y.	10 Bridge Street.
57	Fer.	7	750	Pennsylvania R. R. Co. (Pa.)	do.	Pennsylvania Station.
58	Tow.	7	240	Joseph H. Wood	Newark, N. J.	Foot Madison Street.
59	Tow.	6	1,100	Delaware, Lackawanna & Western R. R. Co. (Pa.)	New York, N. Y.	90 West Street.
60	Tow.	7	850	Central R. R. Co. of New Jersey (N. J.)	do.	143 Liberty Street.
61	Tow.	4	150	Newark & New York Towboat Co. (N. J.)	Newark, N. J.	1 Passaic Street.
62	Tow.	5	150	City of Newark	do.	
63	Pas.	32	1,000	Central-Hudson Steamboat Co. (N. Y.)	New York, N. Y.	Newburgh, N. Y.
64	Frt.	43	3,000	United States Shipping Board	do.	45 Broadway.

¹ Formerly st. s. Lake Saunders.
² Formerly st. s. E. N. Saunders.
³ Formerly st. w. Key City.
⁴ Formerly st. s. Mary Jane.
⁵ Formerly st. s. S. A. McCauley.
⁶ Formerly ^a st. s. Neptune.
⁷ Formerly ^b Mexican st. s. Neptune.

⁸ Formerly ^a st. s. Nevada.
⁹ Formerly ^b Russian st. s. Rogday.
¹⁰ Formerly ^a German st. s. Bochum.
¹¹ Formerly ^b st. s. Montpellier.
¹² Formerly st. s. Daniel McElroy.
¹³ Formerly st. s. Grover Cleveland.

Line No.	Official No.	Signal letters	Rtg	Name of vessel	Tonnage		Dimensions			When built	Where built
					Gross	Net	Length	Breadth	Depth		
1	130058		St. s.	NEWCASTLE.....	01	64	77.8	20.5	9.5	1902	Camden, N. J.
2	130063		St. s.	Newcastle.....	83	43	80.0	17.9	6.9	1902	Bristol, Me.
3	130170	JTVP	St. s.	Newport..... □+⊕	2,643	1,053	325.0	38.2	23.9	1880	Chester, Pa.
4	209388	LCGB	St. s.	NEWTON..... ⊕	5,001	3,093	389.0	54.0	28.0	1011	Quincy, Mass.
5	225527		St. s.	NEWTON.....	195	133	92.8	24.4	12.5	1025	Wilmington, Del.
6	205073		St. p.	NEWTOWN.....	447	318	130.5	27.5	11.2	1608	Boston, Mass.
7	130170		St. p.	Newton.....	337	203	145.0	52.5	11.0	1879	Wilmington, Del.
8	06551		St. p.	NEW AMSTERDAM.....	1,019	612	180.5	37.3	14.2	1901	Newburgh, N. Y.
9	227565		St. s.	NEW BEDFORD.....	1,116	451	202.0	36.2	13.0	1923	Quincy, Mass.
10	218015	LSDP	St. s.	NEW BRITAIN..... □+⊕	4,820	3,017	386.8	52.2	27.4	1919	Arlington, N. Y.
11	130757		St. s.	NEW BRUNSWICK.....	782	531	200.0	46.0	15.4	1897	Philadelphia, Pa.
12	81290		St. p.	NEW CASTLE.....	721	451	190.0	37.4	14.1	1890	Newburgh, N. Y.
13	130750	KNQD	St. s.	NEW ENGLAND..... □	230	70	121.0	23.8	12.0	1897	Camden, N. J.
14	204647	KWJH	St. s.	NEW ENGLAND.....	417	265	118.0	31.4	11.3	1907	Quincy, Mass.
15	210583	LVNQ	St. s.	NEW ENGLAND..... □+	3,545	2,174	324.0	46.2	25.0	1920	Newark, N. J.
16	130581	KLFC	St. s.	NEW HAMPSHIRE..... ⊕	2,395	1,505	302.7	44.0	17.5	1892	Wilmington, Del.
17	204200	KWDL	St. s.	NEW HAVEN..... ⊕	2,630	1,086	275.7	45.1	16.7	1907	Chester, Pa.
18	221805	MDHL	St. s.	NEW JERSEY..... □+⊕	6,718	4,150	418.8	56.1	32.7	1921	Bath, Me.
19	223623		St. s.	NEW JERSEY.....	95	46	71.0	20.1	11.2	1924	Cleveland, Ohio.
20	206082	KWVJ	St. s.	NEW LONDON.....	2,818	1,593	278.5	44.0	10.0	1909	Wilmington, Del.
21	209128		St. w.	New Lotus.....	46	46	81.0	18.0	4.5	1919	Inulan Village, La.
22	140889		St. w.	New Orleans..... □	013	620	210.0	37.0	0.0	1889	Madison, Ind.
23	220621	MBLJ	St. s.	NEW ORLEANS..... □+	6,171	3,797	395.5	55.0	31.4	1920	New Orleans, La.
24	224347		St. s.	NEW ORLEANS..... □+	1,952	925	234.0	45.0	17.0	1924	San Francisco, Calif.
25	224942		St. p.	NEW ORLEANS.....	701	501	111.0	55.0	7.0	1925	Jeffersonville, La.
26	130634	KRCH	St. s.	New Shoreham.....	503	317	151.9	28.1	11.8	1901	East Boston, Mass.
27	217618	LQRH	St. s.	NEW WINDSOR..... □+	5,590	3,451	400.5	54.2	30.4	1919	Newburgh, N. Y.
28	130450	KGNQ	St. s.	New York.....	770	623	207.5	31.1	12.4	1889	Wilmington, Del.
29	130602		St. s.	New York.....	896	537	175.0	36.0	13.3	1892	Wilmington, Del.
30	130730	KNDM	St. s.	New York..... ⊕	540	301	155.0	28.1	10.9	1897do.....
31	206239	LBCP	St. s.	NEW YORK.....	2,818	1,593	278.5	44.0	10.0	1909do.....
32	208788		St. s.	NEW YORK.....	45	31	61.0	16.0	8.0	1911	Lorain, Ohio.
33	211165		St. s.	NEW YORK.....	99	51	71.0	20.0	12.5	1913	Cleveland, Ohio.
34	213937	LETP	St. s.	NEW YORK..... □	6,493	4,037	416.8	56.1	31.1	1916	Quincy, Mass.
35	219393	LVCP	St. s.	NEW YORK..... □+⊕	5,570	3,468	410.5	54.0	27.1	1919	South San Francisco, Calif.
36	219650	LVRQ	St. s.	NEW YORK.....	173	118	94.9	21.8	13.0	1920	West New Brighton, N. Y.
37	223901	MFNL	St. s.	NEW YORK..... □+⊕	4,989	2,793	385.3	72.5	20.0	1924	Sparrows Point, Md.
38	130916		St. s.	NEW YORK CENTRAL No. 1..... □	110	75	72.4	20.7	9.7	1901	Newburgh, N. Y.
39	203525		St. s.	NEW YORK CENTRAL No. 2..... □	215	146	90.6	21.6	12.0	1906do.....
40	214507		St. s.	NEW YORK CENTRAL No. 3..... □	210	113	101.3	24.8	12.1	1916	Wilmington, Del.
41	130878		St. s.	NEW YORK CENTRAL No. 4..... □	457	311	101.5	30.6	11.5	1900	Port Richmond, N. Y.
42	203591	KVQN	St. s.	NEW YORK CENTRAL No. 5..... □	410	278	100.4	30.5	11.5	1906do.....
43	130937		St. s.	NEW YORK CENTRAL No. 6..... □	453	308	101.5	30.6	11.5	1901do.....
44	131000		St. s.	NEW YORK CENTRAL No. 7..... □	113	77	73.0	21.5	9.9	1903	Newburgh, N. Y.
45	202673		St. s.	NEW YORK CENTRAL No. 8..... □	144	99	80.5	25.5	11.5	1905do.....
46	214670		St. s.	NEW YORK CENTRAL No. 9..... □	219	119	102.0	25.0	12.0	1916	Wilmington, Del.
47	117017		St. s.	NEW YORK CENTRAL No. 10..... □	175	110	94.7	23.1	11.1	1901	Newburgh, N. Y.
48	130947		St. s.	NEW YORK CENTRAL No. 11..... □	110	75	72.4	20.7	9.7	1901do.....
49	100415		St. s.	NEW YORK CENTRAL No. 12..... □	103	51	82.0	19.5	9.5	1887	Camden, N. J.
50	155151		St. s.	NEW YORK CENTRAL No. 13..... □	103	51	82.0	19.5	9.5	1887do.....
51	214501		St. s.	NEW YORK CENTRAL No. 14..... □	656	357	106.7	31.0	15.4	1916	Port Richmond, N. Y.

1 Formerly st. p. Harry B. Hollins.
 2 Formerly st. p. Whitehall.
 3 Formerly st. w. (a) Louis Houck.
 (b) Barrett.

4 Formerly st. s. West Kader.
 5 Formerly st. s. Rattler.
 6 Formerly st. s. S. R. Callaway.

Line No.	Service	Crew	Indicated horse-power	Name of owner	Home port	Address of owner
1	Tow.	7	350	Charles E. Davis, Jr.	Philadelphia, Pa.	Bourse Building.
2	Pas.	5	175	Dixon Steamship Co. (Mass.)	Boston, Mass.	Care John F. Burke, 40 Court Street.
3	Pas.	49	2,100	Steamship Newport	San Francisco, Calif.	318 Market Street.
4	Frt.	38	2,600	Mystic Steamship Co. (Mass.), trustees	Boston, Mass.	250 Stuart Street.
5	Tow.	5	900	Delaware, Lackawanna & Western Railroad Co. (Pa.)	New York, N. Y.	143 Liberty Street.
6	Fer.	7	600	Boston Revere Beach & Lynn R. R. Co. (Mass.)	Boston, Mass.	Rowes Wharf.
7	Fer.	5	600	New York-Ontario Ferries (N. Y.)	Buffalo, N. Y.	1520 Marine Trust Building.
8	Fer.	5	700	Carteret Ferry Corporation (N. J.)	New York, N. Y.	17 Battery Place.
9	Pas.	31	1,200	New England S. S. Co. (Conn.)	New Bedford, Mass.	Pier 3, New Haven, Conn.
10	Frt.	33	2,500	Great Northwestern Shipping Corporation (N. Y.)	New York, N. Y.	67 Exchange Place.
11	Fer.	7	1,700	Pennsylvania R. R. Co. (Pa.)	do.	Pier D, Jersey City, N. J.
12	Fer.	0	540	Delaware-New Jersey Ferry Co. (Del.)	Wilmington, Del.	Foot East Fourth Street.
13	Fsh.	35	500	New England Fish Co. (Me.)	Portland, Me.	Customhouse Wharf.
14	Frt.	7	400	New England Steamship Co. (Conn.)	New London, Conn.	State Street.
15	Frt.	37	\$1,600	United States Shipping Board	Newark, N. J.	Kearny, N. J.
16	Pas.	70	2,500	New England Steamship Co. (Conn.)	New London, Conn.	State Street.
17	Frt.	22	1,600	do.	do.	do.
18	Tnk.	33	3,000	Texas Co. (Del.)	Wilmington, Del.	7 West Tenth Street.
19	Tow.	4	700	Great Lakes Towing Co. (N. J.)	Duluth, Minn.	N. P. Dock.
20	Frt.	18	2,000	Central Vermont Transportation Co. (Me.)	Portland, Me.	85 Exchange Street.
21	Pas.	6	70	U. G. I. Contracting Co. (Del.)	Memphis, Tenn.	Galconda, Ill.
22	Frt.	36	1,100	War Department, Mississippi-Warrior Service.	New Orleans, La.	Customhouse.
23	Frt.	49	\$2,800	United States Shipping Board	do.	Chrondelet Building.
24	Fer.	13	1,400	Southern Pacific Co. (Ky.)	San Francisco, Calif.	65 Market Street.
25	Fer.	12	490	Algiers Public Service Co. (La.)	New Orleans, La.	Canal Street Ferry House.
26	Fer.	19	817	Town of New Shoreham (R. I.)	Newport, R. I.	New Shoreham, R. I.
27	Frt.	44	\$3,000	United States Shipping Board	New York, N. Y.	45 Broadway.
28	Frt.	24	689	New York, Philadelphia & Norfolk R. R. Co. (Va.)	Capo Charles, Va.	
29	Fer.	6	600	City of Portsmouth and County of Norfolk	Norfolk, Va.	Portsmouth, Va.
30	Plt.	20	500	United New York Sandy Hook Pilots Association (N. Y.)	New York, N. Y.	Staten Island, N. Y.
31	Frt.	18	2,000	Central Vermont Transportation Co. (Me.)	Portland, Me.	85 Exchange Street.
32	Fsh.	6	55	Booth Fisheries Co. (Del.)	Chicago, Ill.	205 North Michigan Avenue.
33	Tow.	4	400	Great Lakes Towing Co. (N. J.)	Duluth, Minn.	N. P. Dock.
34	Tnk.	34	2,000	Texas Co (Del.)	Wilmington, Del.	7 West Tenth Street.
35	Frt.	41	2,500	States S. S. Co. (Nev.)	Portland, Oreg.	Porter Building.
36	Tow.	7	900	Delaware & Western R. R. Co. (Pa.)	New York, N. Y.	60 West Street.
37	Pas.	186	\$2,680	Eastern Steamship Lines (Me.)	Portsmouth, N. H.	Ellot, Me.
38	Tow.	7	225	New York Central R. R. Co. (N. Y.)	New York, N. Y.	466 Lexington Avenue.
39	Tow.	6	500	do.	do.	Do.
40	Tow.	6	500	do.	do.	Do.
41	Tow.	5	250	do.	do.	Do.
42	Tow.	10	300	do.	do.	Do.
43	Tow.	9	300	do.	do.	Do.
44	Tow.	7	250	do.	do.	Do.
45	Tow.	6	500	do.	do.	Do.
46	Tow.	7	500	do.	do.	Do.
47	Tow.	6	500	do.	do.	Do.
48	Tow.	7	225	do.	do.	Do.
49	Tow.	6	232	do.	do.	Do.
50	Tow.	6	232	do.	do.	Do.
51	Frt.	7	300	do.	do.	Do.

^a Formerly st. s. Interstate.
^b New York Central Lighterage Co. No. 12.

^a Formerly st. s. ^b Oakland.
^b New York Central Lighterage Co. No. 13.

Steam Vessels

Line No.	Official No.	Signal letters	Rlg	Name of vessel	Tonnage		Dimensions			When built	Where built
					Gross	Net	Length	Breadth	Depth		
1	206133		St. s.	1 New York Central No. 15. □	267	155	110.9	27.6	13.5	1909	Quincy, Mass.
2	224269		St. s.	New York Central No. 16. □	169	115	84.4	23.0	12.2	1924	Elizabethport, N. J.
3	206923		St. s.	New York Central No. 17. □	210	145	96.6	24.6	12.5	1909	Newburgh, N. Y.
4	211726		St. s.	New York Central No. 18. □	255	173	99.4	25.5	13.0	1913	do.
5	210748		St. s.	New York Central No. 19. □	159	108	80.3	21.5	11.4	1912	do.
6	210749		St. s.	New York Central No. 20. □	159	108	80.3	21.5	11.4	1912	do.
7	131001		St. s.	New York Central No. 23. □	113	77	73.0	21.5	9.0	1903	do.
8	224270		St. s.	New York Central No. 24. □	169	115	84.4	23.6	12.2	1924	Elizabethport, N. J.
9	204760		St. s.	New York Central No. 25. □	215	146	96.6	24.6	12.0	1907	Newburgh, N. Y.
10	206924		St. s.	New York Central No. 26. □	210	143	96.6	24.6	12.5	1909	do.
11	207774	LDPR	St. s.	New York Central No. 27. □	231	156	97.5	25.6	12.2	1910	Camden, N. J.
12	210560		St. s.	New York Central No. 28. □	508	345	101.8	31.5	13.6	1912	Port Richmond, N. Y.
13	210561		St. s.	New York Central No. 29. □	281	191	99.3	35.5	11.0	1912	do.
11	222741	MDWQ	St. s.	New York Central No. 20. □	235	160	102.0	25.6	11.0	1923	Brooklyn, N. Y.
15	222786	MFBK	St. s.	New York Central No. 30. □	235	160	102.0	25.6	11.0	1923	do.
16	222787	MFBL	St. s.	New York Central No. 31. □	235	160	102.0	25.6	11.0	1923	do.
17	85509		St. s.	1 New York Marine Co. No. 2. □	204	139	96.0	20.7	11.3	1900	Port Richmond, N. Y.
18	93064		St. s.	1 New York Marine Co. No. 3. □	204	139	96.0	20.7	11.3	1900	do.
19	223573		St. s.	New York Marine Co. No. 4. □	38	26	59.0	15.8	7.3	1920	Charlestown, Mass.
20	203113		St. s.	1 New York Marine Co. No. 5. □	31	23	53.8	17.0	6.4	1906	Milford, Del.
21	222454		St. s.	1 New York Marine Co. No. 7. □	106	45	81.3	20.6	9.0	1910	Clayton, N. Y.
22	222595		St. s.	2 New York Marine Co. No. 8. □	106	45	81.3	20.6	9.0	1910	Camden, N. J.
23	222825		St. s.	7 New York Marine Co. No. 10. □	106	72	81.3	20.6	9.0	1919	Milford, Del.
24	222878		St. s.	1 New York Marine Co. No. 11. □	106	72	81.3	20.6	9.0	1919	Morris Heights, N. Y.
25	130738		St. s.	NIAGARA. ○	1,760	1,324	249.5	41.4	16.8	1897	West Bay City, Mich.
26	203594		St. s.	Niagara. ○	23	16	59.6	14.0	6.0	1903	Lorain, Ohio.
27	209385		St. s.	9 Niagara. ○	35	24	50.0	15.3	7.7	1911	Buffalo, N. Y.
28	210404		St. s.	NIAGARA. □	1,250	850	183.7	40.0	16.0	1912	Newburgh, N. Y.
29	218785	LSNF	St. s.	10 Niagara. □	177	30	95.5	24.7	12.2	1919	Sturgeon Bay, Wis.
30	214957		St. s.	Nile. □	77	31	72.9	18.2	7.0	1917	Bellingham, Wash.
31	130519		St. s.	Nimrod. □	116	58	91.0	21.8	8.9	1890	Athens, N. Y.
32	219321	LTWS	St. s.	NIMMOC. □	5,969	4,477	410.5	51.2	27.0	1919	Portsmouth, N. H.
33	218830	LSQJ	St. s.	NISHMAHA. □	6,070	3,729	401.4	53.2	31.9	1919	Vancouver, Wash.
34	130740	KQOJ	St. s.	11 Nizina. □	2,373	1,679	237.5	42.0	23.4	1899	Lorain, Ohio.
35	218960	LTBI	St. s.	NOBLES. □	4,999	3,057	390.0	54.2	27.0	1919	Hog Island, Pa.
36	214579	LHAW	St. s.	Noble Maxwell. □	578	352	159.0	35.1	13.2	1910	Rockland, Me.
37	219329	LVBV	St. s.	NOCALULA. □	5,411	3,375	400.7	54.2	30.2	1919	Pensacola, Fla.
38	210053	LTGJ	St. s.	NOCRUM. □	6,024	4,291	402.6	53.0	32.0	1919	Oakland, Calif.
39	219765	LWBQ	St. s.	NODDLE ISLAND. □	3,257	1,978	324.0	46.2	25.0	1919	Newark, N. J.
40	221631		St. s.	Noddle Island. □	564	383	163.0	41.0	14.5	1921	Chelsea, Mass.
41	218925	LSWD	St. s.	NOKATAY. □	6,036	4,515	402.6	53.0	32.0	1919	Oakland, Calif.
42	130859	KPVF	St. s.	Nome City. □	939	597	230.0	38.0	16.2	1900	Fairhaven, Calif.
43	218701	LSNT	St. s.	NONANTUM. □	3,545	2,174	324.0	46.2	25.0	1919	Newark, N. J.
41	201557	KTMS	St. s.	Noupareil. □	167	99	101.0	25.0	12.0	1904	Noank, Conn.
15	216859		St. s.	Noupareil. □	74	60	78.2	15.4	8.6	1918	Greenport, N. Y.
46	220687	MHQL	St. s.	NORA. □	9,620	7,170	467.6	62.7	31.3	1920	Camden, N. J.
47	221203		St. p.	Nora Belle. □	31	31	61.6	20.0	3.1	1924	Antiquity, Ohio.

1 Formerly st. s. ^a Transfer No. 22.
 2 Formerly st. s. ^b New York Marine Co. No. 6.
 3 Formerly st. s. Onnoga.
 4 Formerly st. s. Mahanoy.

^a Howard M. Justice.
^b Strobridge.
^c Mason F. Grymes.
 5 Formerly U. S. N. No. 53.

Steam Vessels

147

Line No.	Service	Crew	Indicated horse-power	Name of owner	Home port	Address of owner
1	Tow.	13	600	New York Central R. R. Co. (N. Y.)	New York, N. Y.	466 Lexington Avenue.
2	Tow.	7	450	do	do	Do.
3	Tow.	6	600	do	do	Do.
4	Tow.	7	5,540	do	do	Do.
5	Tow.	6	4,100	do	do	Do.
6	Tow.	6	450	do	do	Do.
7	Tow.	7	250	do	do	Do.
8	Tow.	3	450	do	do	Do.
9	Tow.	7	400	do	do	Do.
10	Tow.	6	500	do	do	Do.
11	Tow.	5	950	do	do	Do.
12	Tow.	8	350	do	do	Do.
13	Tow.	7	350	do	do	Do.
14	Tow.	6	750	do	do	Do.
15	Tow.	6	750	do	do	Do.
16	Tow.	6	750	do	do	Do.
17	Tow.	13	500	Fred B. Dalzell	do	24 State Street.
18	Tow.	12	600	do	do	Do.
19	Tow.	5	92	New York Marine Co. (N. J.)	do	17 Battery Place.
20	Tow.	5	50	do	do	Do.
21	Tow.	5	300	do	do	Do.
22	Tow.	6	300	do	do	Do.
23	Tow.	6	250	do	do	Do.
24	Tow.	6	250	Fred B. Dalzell	do	24 State Street.
25	Frl.	18	900	American Steamship Co. (N. Y.)	Buffalo, N. Y.	Marine Bank Building.
26	Fsh.	2	55	Niels A. Larson	Erie, Pa.	316 E. 5th Street.
27	Tow.	2	150	State of New York	Buffalo, N. Y.	Canal Office, foot Porter Avenue.
28	Fer.	8	1,600	New York Central R. R. Co. (N. Y.)	New York, N. Y.	466 Lexington Avenue.
29	Tow.	11	450	Lehigh Valley R. R. Co. of N. J. (N. J.)	do	143 Liberty Street.
30	Fsh.	4	100	Pacific American Fisheries Co. (Me.)	Seattle, Wash.	Bellingham, Wash.
31	Pas.	13	450	Mobile Towing & Wrecking Co. (Ala.)	Mobile, Ala.	Foot Dauphin Street.
32	Frl.	54	2,800	United States Shipping Board	Portsmouth, N. H.	Ellot, Me.
33	Frl.	46	2,800	do	Portland, Oreg.	514 Spaulding Building.
34	Frl.	30	900	Alaska S. S. Co. (Nov.)	New York, N. Y.	120 Broadway.
35	Frl.	43	2,500	Export Steamship Corporation (N. Y.)	do	25 Broadway.
36	Frl.	12	800	Boston Sand & Gravel Co. (Del.)	Boston, Mass.	88 Broad Street.
37	Frl.	45	3,000	United States Shipping Board	Pensacola, Fla.	do
38	Frl.	40	2,800	do	San Francisco, Calif.	369 Pine Street.
39	Frl.	37	1,500	do	Newark, N. J.	Kearny, N. J.
40	Fer.	7	1,000	City of Boston, Mass.	Boston, Mass.	City Hall.
41	Frl.	45	2,800	United States Shipping Board	San Francisco, Calif.	Do.
42	Pas.	26	637	Charles Nelson Co. (Calif.)	do	230 California Street.
43	Frl.	36	1,600	United States Shipping Board	Newark, N. J.	Kearny, N. J.
44	Tow.	7	650	Wood Towing Corporation (Va.)	Norfolk, Va.	Roanoke Dock.
45	Tow.	7	200	Fred B. Dalzell	New York, N. Y.	21 State Street.
46	Tnk.	39	3,200	Grace Steamship Co. (Del.)	do	10 Hanover Square.
47	Fer.	2	50	Manchester Ferry Co. (Ohio)	Cincinnati, Ohio	Manchester, Ohio.

⁶ Formerly U. S. N. st. s. No. 76.

⁷ Formerly U. S. S. Harbor Tug No. 83.

⁸ Formerly U. S. S. Harbor Tug No. 78.

⁹ Formerly st. s. Frank Lenahan.

^D Formerly st. s. Energy.

^E Formerly st. s. Enrek.

^U Formerly st. s. Ketchikan.

^U Formerly st. s. Ketchikan.

Line No.	Official No.	Signal letters	Rtg	Name of vessel	Tonnage		Dimensions			When built	Where built
					Gross	Net	Length	Breadth	Depth		
1	130328	KCVS	St. s.	Norfolk.....	211	105	116.3	23.0	12.0	1885	Wilmington, Del.
2	203791		St. s.	NORFOLK.....	99	67	76.5	10.6	8.0	1907	Philadelphia, Pa.
3	210861	LCSG	St. s.	NORFOLK.....	3,521	1,986	310.7	48.1	25.5	1913	Camden, N. J.
4	211561	LGMV	St. s.	NORFOLK.....	2,453	1,759	253.0	43.5	21.5	1916	Ecorse, Mich.
5	222728		St. s.	Norfolk.....	89	60	69.5	21.7	0.3	1923	Tottenville, N. Y.
6	217369	LPIC	St. s.	NORMA.....	2,618	1,513	299.6	45.0	22.6	1918	Wilmington, Del.
7	130025		St. s.	Norman R.....	31	17	83.0	17.0	6.7	1871	Pittsburgh, Pa.
8	212618	LDSK	St. s.	NORMAN BRIDGE.....	4,323	2,673	365.4	50.3	29.8	1913	Newcastle-on-Tyne, England.
9	203543		St. s.	NORMAN B. REAM.....	7,053	5,444	650.0	58.0	27.4	1906	Chicago, Ill.
10	295125		St. w.	Northern.....	185	117	125.0	26.0	4.0	1909	Jeffersonville, Ind.
11	208377	LBTF	St. s.	NORTHLAND.....	2,055	1,205	291.2	51.0	18.0	1911	Wilmington, Del.
12	130733		St. s.	Northumberland.....	167	99	131.2	20.2	9.3	1897	Pocomoke City, Md.
13	130855		St. s.	NORTHUMBERLAND.....	993	675	100.0	41.0	11.0	1900	Philadelphia, Pa.
14	155177	KGVM	St. s.	NORTHWESTERN.....	3,691	1,940	336.2	43.2	22.0	1889	Chester, Pa.
15	210453		St. w.	Northwestern.....	443	413	149.5	30.0	4.5	1912	Portland, Ore.
16	219246	LTRK	St. s.	NORTHWEST'N BRIDGE.....	3,283	2,000	321.0	46.2	25.0	1919	Newark, N. J.
17	211076		St. s.	NORTH AMERICAN.....	2,317	1,262	259.0	47.1	18.3	1913	Ecorse, Mich.
18	211727	LDHC	St. s.	NORTH AMERICAN.....	131	14	82.0	21.5	10.4	1913	Camden, N. J.
19	210981		St. s.	NORTH HARBOR.....	73	39	68.7	17.0	11.0	1912	Cleveland, Ohio.
20	222533	MDKL	St. s.	NORTH KING.....	5,064	3,356	375.7	50.7	27.3	1903	Vegeack, Germany.
21	207282	LBJT	St. s.	NORTH LAND.....	3,121	1,753	301.4	47.2	15.6	1910	Wilmington, Del.
22	217401	LPHF	St. s.	NORTH POLE.....	4,130	2,501	339.3	49.1	26.3	1915	Baltimore, Md.
23	3626		St. s.	North Pole.....	93	67	114.0	21.8	6.4	1891	Saugatuck, Mich.
24	130374		St. s.	North Star.....	29	27	56.3	18.2	3.6	1887	Alma, Mo.
25	130814		St. s.	North Star.....	71	48	73.0	19.0	8.2	1899	Seattle, Wash.
26	130970	KRTV	St. s.	Norumbega.....	301	142	146.0	28.6	10.1	1902	Bath, Me.
27	219514	LVMH	St. s.	NORTHWEGA.....	5,552	4,091	410.5	51.2	27.0	1920	Portsmouth, N. H.
28	205195		St. s.	Norwalk.....	110	75	75.6	22.8	9.7	1908	Tottenville, N. Y.
29	220631	MBND	St. s.	NORWALK.....	2,157	1,310	250.8	42.6	25.6	1920	Wilmington, Del.
30	207217		St. s.	NORWAY.....	6,673	5,311	501.0	53.0	25.0	1910	Toledo, Ohio.
31	201146	KTLB	St. s.	Norwood.....	1,323	1,017	203.0	38.5	15.0	1901	Winlow, Wash.
32	130872	KMHJ	St. s.	NOTTINGHAM.....	408	291	128.5	27.3	17.1	1891	Camden, N. J.
33	130305		St. s.	Novelty.....	63	42	71.5	17.5	6.5	1884	North Bend, Ore.
34	130458		St. w.	No Wonder.....	269	235	135.3	27.8	5.6	1885	Portland, Ore.
35	211426	LDCB	St. s.	NOYO.....	1,419	836	224.4	41.0	16.6	1913	San Francisco, Calif.
36	130369	KDSM	St. s.	Noces.....	3,367	2,165	328.0	41.2	21.2	1887	Chester, Pa.
37	201456		St. w.	Nigent.....	97	97	120.0	21.0	3.0	1904	Jeffersonville, Ind.
38	125913		St. s.	Numatic.....	62	42	71.3	17.3	8.5	1881	Jersey City, N. J.
39	206669		St. s.	No. 15, M. F. D.....	191	132	106.2	24.0	13.7	1903	Chicago, Ill.
40	130651		St. s.	No. 17, M. F. D.....	136	92	99.0	21.4	10.2	1893	Sheboygan, Wis.
41	203072		St. s.	No. 20, M. F. D.....	148	91	96.0	25.8	11.6	1906	Mantowac, Wis.
42	218736		St. s.	No. 201 (steel).....	197	161	150.0	30.4	5.2	1919	Jacksonville, Fla.
43	130125		St. s.	Nynck.....	1,188	955	241.0	33.0	14.7	1878	Buffalo, N. Y.
44	130523		St. s.	Nynck.....	117	58	90.0	22.2	9.8	1891	Philadelphia, Pa.
45	155163		St. p.	NYACK.....	493	310	157.0	30.0	13.0	1903	do.
46	203178		St. s.	O. B. Thayer.....	137	91	89.3	17.1	4.2	1901	Port Byron, N. Y.
47	210494		St. s.	O. F. Soule.....	69	58	82.0	17.8	5.5	1890	Chiltemango, N. Y.
48	155336	KNSD	St. s.	O. L. HALENBERG.....	195	135	103.3	22.0	12.6	1898	Philadelphia, Pa.
49	209293		St. s.	O. S. McFALLAND.....	3,762	3,150	370.8	50.2	24.2	1903	Toledo, Ohio.
50	216770	LMNK	St. s.	O. T. WARING.....	5,579	3,379	411.6	53.4	29.8	1918	Wilmington, Del.
51	10447		St. p.	Oakland.....	1,672	1,108	285.0	41.5	16.0	1875	Oakland, Calif.
52	216387	LKSV	St. s.	OAKLAND.....	6,002	4,492	402.6	53.0	32.0	1918	do.
53	213621	LFPD	St. s.	OAKLEY L. ALEXANDER.....	5,281	3,325	368.6	55.2	30.5	1915	Camden, N. J.
54	129971		St. s.	Oakland Beach.....	161	111	100.4	18.1	8.1	1893	Bath, Me.
55	210659	LVTD	St. s.	OAKMAN.....	0,061	3,759	402.6	53.2	32.0	1920	Alexandria, Va.
56	220362	MBCQ	St. s.	OAKMAN.....	5,764	3,573	381.4	61.2	25.4	1920	Okayama, Japan.
57	210812	LWFO	St. s.	OAK PARK.....	6,060	3,755	402.6	53.2	32.0	1920	Alexandria, Va.
58	219163	LVGW	St. s.	OAKSPRING.....	6,059	3,743	402.6	53.2	32.0	1919	do.
59	220758	MBSJ	St. s.	OAKWOOD.....	6,071	3,781	402.6	53.2	32.0	1920	do.
60	212021		St. p.	Oast.....	18	18	61.8	16.8	2.2	1915	Maulsby Point, N. C.
61	218909	LSVG	St. s.	O'BRIEN.....	426	200	142.0	27.7	14.8	1919	New York, N. Y.
62	157561		St. s.	O'BRIEN BOYS.....	121	82	81.6	10.0	8.8	1900	Philadelphia, Pa.
63	155420		St. s.	O'BRIEN BROTHERS.....	108	73	81.6	21.8	9.7	1901	Tottenville, N. Y.

¹ Formerly st. s. Carrio T. Meseck.

² Formerly st. s. N. M. Jones.

³ Formerly British st. s. Norman Bridge.

⁴ Formerly st. s. Orizaba.

⁵ Formerly st. w. Grahamona.

⁶ Formerly ^a German st. s. Liebenfels.

⁶ Formerly ^b U. S. N. Houston.

¹ Formerly st. s. Hon AmI.

² Formerly ^a Arollne.

³ Formerly ^b Admiral Goodrich.

⁴ Formerly st. s. Charles E. Soper.

⁵ Formerly st. p. Ocean City.

⁶ Formerly ^a Kensington.

⁶ Formerly st. s. ^b M. A. Reeb.

Line No.	Service	Crew	Indicated horse-power	Name of owner	Home port	Address of owner
1	Tow.	12	915	New York Philadelphia & Norfolk R. R. Co. (Va.)	Cape Charles, Va.	
2	Tow.	2	350	Atlantic Coast Line R. R. Co.	Norfolk, Va.	
3	Frt.	34	1,750	Coastwise Transportation Corporation (Me.)	Portland, Me.	281 St. John Street.
4	Frt.	31	1,300	Clyde Steamship Co. (Me.)	New York, N. Y.	Pier 36, North River.
5	Tow.	9	300	Eastern Steamship Lines (Me.)	do.	Pier 19, North River.
6	Frt.	35	1,700	Norma Steamship Corporation (Del.)	do.	17 Battery Place.
7	Tow.	5	300	N. R. Halliday	St. Louis, Mo.	Cairo, Ill.
8	Tnk.	37	1,800	Pan American Petroleum & Transport Co. (Del.)	Los Angeles, Calif.	1015 Security Building.
9	Frt.	21	1,800	Pittsburgh Steamship Co. (W. Va.)	Duluth, Minn.	Wolvyn Building.
10	Tow.	6	300	Edward T. Silder	Louisville, Ky.	
11	Pas.	60	2,400	Norfolk & Washington Steamboat Co. (Va.)	Washington, D. C.	Seventh Street Wharf.
12	Fsh.	9	350	Morris Fisheries Co. (Va.)	Readville, Va.	
13	Frt.	44	1,500	Baltimore & Virginia Steamboat Co. (Md.)	Baltimore, Md.	Pier 1, Pratt Street.
14	Pas.	80	2,500	Alaska Steamship Co. (Nev.)	New York, N. Y.	120 Broadway.
15	Pas.	12	700	Salem Navigation Co. (Oreg.)	Portland, Oreg.	Foot Irving Street.
16	Frt.	37	1,500	United States Shipping Board	Newark, N. J.	Kearny, N. J.
17	Pas.	70	2,000	Chicago, Duluth & Georgian Bay Transit Co. (Ind.)	Chicago, Ill.	110 West Adams Street.
18	Tow.	10	50	Texas Steamship Co. (N. Y.)	New York, N. Y.	17 Battery Place.
19	Tow.	4	300	Great Lakes Towing Co. (N. J.)	Duluth, Minn.	N. P. Dock.
20	Fsh.	25	2,800	Alaska-Portland Packers Association (Oreg.)	Portland, Oreg.	Yeon Building.
21	Pas.	110	4,000	Eastern Steamship Lines (Me.)	Portsmouth, N. H.	Ellot, Me.
22	Ref.	63	1,800	United States Shipping Board	Baltimore, Md.	22 Light Street.
23	Pas.	10	200	Fred Hintzo	Chicago, Ill.	2814 North Maplewood Avenue.
24	Frt.	1	25	Joseph R. Jones	Bath, Me.	Newcastle, Me.
25	Fsh.	22	60	Libby, McNeill & Libby (Mo.)	San Francisco, Calif.	465 California Street.
26	Pas.	15	700	Maine Central R. R. Co. (Me.)	Portland, Me.	Union Station.
27	Frt.	53	2,800	United States Shipping Board	Portsmouth, N. H.	Ellot, Me.
28	Tow.	8	400	Red Star Towing & Transportation Co. (W. Va.)	New York, N. Y.	17 Battery Place.
29	Frt.	24	1,250	Eastern Steamship Lines (Me.)	Portsmouth, N. H.	Ellot, Me.
30	Frt.	21	2,000	Great Lakes Steamship Co. (Del.)	Oswego, N. Y.	Kelth Building, Syracuse, N. Y.
31	Frt.	25	675	Pacific American Fisheries	Seattle, Wash.	Bellingham, Wash.
32	Tow.	15	1,000	Lehigh & Wilkes-Barre Coal Co. (Pa.)	New York, N. Y.	113 Liberty Street.
33	Fsh.	7	125	James E. Sayles	Ketchikan, Alaska	
34	Tow.	9	250	Shaver Transportation Co. (Oreg.)	Portland, Oreg.	
35	Frt.	29	1,250	National Steamship Co. (Calif.)	San Francisco, Calif.	150 Davis Street.
36	Frt.	39	2,000	Mallory Steamship Co. (Me.)	New York, N. Y.	620 Market Street.
37	Tow.	10	300	Baker Tug Boat Co. (Ala.)	Mobile, Ala.	Pier 36, North River.
38	Tow.	5	250	Tice Towing Line (N. J.)	New York, N. Y.	Truscloosa, Ala.
39	Frb.	10	750	City of Milwaukee (Wis.)	Milwaukee, Wis.	17 Battery Place.
40	Frb.	8	700	do.	do.	City Hall.
41	Frb.	8	700	do.	do.	Do.
42	Tnk.	10	150	Mexican Petroleum Corporation (Me.)	New York, N. Y.	120 Broadway.
43	Frt.	30	1,200	Phin-Olsen Freighting Co. (Wis.)	Milwaukee, Wis.	Marquette, Wis.
44	Tow.	6	900	Erle R. R. Co. (N. Y.)	New York, N. Y.	50 Church Street.
45	Fer.	7	500	North River Ferry Co. (N. Y.)	do.	623 Fifth Avenue.
46	Frt.	3	110	Robert O. Christian	Albany, N. Y.	Baldwinsville, N. Y.
47	Frt.	3	75	C. E. French	Oswego, N. Y.	Syracuse, N. Y.
48	Tow.	10	500	Cahill Towing Line (N. J.)	New York, N. Y.	11 Moore Street.
49	Tow.	24	1,000	Lakewood S. S. Co. (Ohio)	Cleveland, Ohio	Western Reserve Building.
50	Tnk.	36	2,500	Standard Shipping Co. (Del.)	Wilmington, Del.	7 West Tenth Street.
51	Fer.	13	200	Central Pacific Railway Co. (Utah)	San Francisco, Calif.	65 Market Street.
52	Frt.	73	2,800	United States Shipping Board	do.	369 Pine Street.
53	Frt.	41	2,200	Peachontas S. S. Co. (Del.)	Wilmington, Del.	Du Pont Building.
54	Pas.	1	130	Long Island Sound Ferries Corporation (N. Y.)	New York, N. Y.	51 East Forty-second Street.
55	Frt.	35	2,700	United States Shipping Board	Mobile, Ala.	
56	Frt.	34	3,000	Calmur S. S. Corporation (Del.)	New York, N. Y.	25 Broadway.
57	Frt.	60	3,000	United States Shipping Board	do.	45 Broadway.
58	Frt.	34	2,500	do.	do.	Do.
59	Frt.	35	2,800	do.	Houston, Tex.	
60	Frt.	2	30	Henry H. Hunt	Wilmington, N. C.	Point Caswell, N. C.
61	Tow.	18	850	Steantug O'Brien (N. Y.)	New York, N. Y.	233 Broadway.
62	Tow.	10	500	Steantug O'Brien Boys (N. Y.)	do.	Do.
63	Tow.	8	320	do.	do.	Do.

a Formerly st. s. Franklin.
 b Nevadaan.
 c Catherine.
 d Formerly st. s. Nahant.
 e Formerly st. s. Clemence C. Morse.
 f Formerly st. s. Exporter.
 g Formerly st. s. William Campton.

h Formerly st. s. Jennie R. Morse.
 i Formerly st. s. E. A. Morse.
 j Formerly st. s. Collin H. Livingston.
 k Formerly st. s. Tugs.
 l Formerly st. s. De Witt C. Ivins.
 m Formerly st. s. Ada Morse.

Steam Vessels

Line No.	Official No.	Signal letters	Rtg	Name of vessel	Tonnage		Dimensions			When built	Where built
					Gross	Net	Length	Breadth	Depth		
							Feet	Feet	Feet		
1	107408	-----	St. s.	O'BRIEN GIRLS	117	70	84.6	19.0	8.8	1858	Philadelphia, Pa.
2	211545	-----	St. s.	O'Brien No. 2	32	21	48.6	16.8	6.3	1913	Trentonville, N. Y.
3	81119	-----	St. s.	O'BRIEN SISTERS	75	37	77.3	19.7	8.2	1886	Athens, N. Y.
4	76763	KJFT	St. s.	Observation	122	83	92.4	17.8	9.2	1888	Brooklyn, N. Y.
5	220025	LWNG	St. s.	OCCIDENTAL	6,533	4,053	416.8	56.1	31.1	1920	Bath, Me.
6	217704	LRCC	St. s.	OCEAN	301	90	135.0	22.8	13.4	1918	Superior, Wis.
7	223366	-----	St. s.	OCEAN CITY	1,028	694	189.5	36.1	14.7	1923	Wilmington, Del.
8	155099	-----	St. s.	Ocean View	94	72	91.8	17.0	9.2	1884	Noank, Conn.
9	116363	-----	St. s.	Oceland II	86	59	83.8	18.6	8.8	1890	Brooklyn, N. Y.
10	120554	-----	St. s.	Oceland III	29	14	55.7	15.5	7.0	1893	Baltimore, Md.
11	155310	-----	St. w.	Ocklahoma	676	565	161.1	33.5	8.3	1887	Portland, Ore.
12	203953	KVWP	St. s.	OCCULGEE	2,667	2,042	300.0	41.0	25.8	1907	Quincy, Mass.
13	207175	-----	St. s.	OCTOBERA	4,329	2,652	340.0	45.2	28.0	1910	Wyandotte, Mich.
14	204455	-----	St. s.	ODANAH	4,658	3,391	420.0	52.0	28.0	1907	Lorain, Ohio
15	220880	MCDF	St. s.	ODUNA	3,474	2,071	320.7	46.0	24.4	1908	Oakland, Calif.
16	155368	-----	St. s.	OGONTZ	113	77	84.3	19.0	9.2	1899	Philadelphia, Pa.
17	218103	LRSW	St. s.	OGONTZ	5,562	3,434	390.0	54.2	27.0	1919	Hog Island, Pa.
18	208153	-----	St. s.	OHIO	98	61	71.0	20.0	11.0	1910	Cleveland, Ohio
19	224083	-----	St. w.	Ohio	66	66	64.7	30.0	3.0	1924	Paducah, Ky.
20	224214	-----	St. w.	Ohio	179	157	124.0	30.0	4.2	1924	Vicksburg, Miss.
21	136195	-----	St. p.	Ohio No. 2	68	68	89.0	32.0	3.0	1891	Jeffersonville, Ind.
22	212314	LDMK	St. s.	OHIOAN	6,525	4,029	407.7	53.7	28.1	1914	Sparrows Point, Md.
23	155129	-----	St. s.	Okaloosa	46	23	65.0	15.4	5.8	1886	Millton, Fla.
24	155318	-----	St. w.	Oil City	718	409	176.1	35.4	5.9	1898	Seattle, Wash.
25	219833	LWFJ	St. s.	OKLAHOMA CITY	3,545	2,179	324.0	46.2	25.0	1920	Mobile, Ala.
26	155424	-----	St. s.	Old Colony	125	85	86.0	25.4	7.9	1901	Bridgeport, Conn.
27	200888	-----	St. p.	Old Colony	741	434	181.2	32.5	11.3	1904	Chelsea, Mass.
28	222680	-----	St. s.	Old Dominion	89	60	69.5	21.7	9.3	1922	Trentonville, N. Y.
29	20469	-----	St. p.	Old Point Comfort	430	298	136.7	29.4	8.9	1894	Wilmington, Del.
30	266661	-----	St. w.	Old Reliable	69	69	100.0	21.0	4.0	1879	Spottsville, Ky.
31	221113	MCNS	St. s.	OLDHAM	6,171	3,797	395.5	55.0	31.4	1921	New Orleans, La.
32	218901	LSTW	St. s.	OLEAN	7,118	5,317	430.0	68.2	31.5	1919	Philadelphia, Pa.
33	145862	KQMJ	St. s.	OLEUM	2,998	1,745	293.0	62.5	23.5	1920	Sparrows Point, Md.
34	224826	-----	St. w.	Oliver King No. 3	34	31	77.5	16.0	3.4	1905	Knoxville, Tenn.
35	221429	-----	St. s.	OLIVER H. PERRY	128	64	87.5	20.0	8.3	1921	Marine City, Mich.
36	155286	-----	St. s.	Olympia	116	79	83.9	22.5	9.1	1896	Astoria, N. Y.
37	218515	LSHR	St. s.	OLYMPIA	6,406	4,774	401.7	54.8	32.1	1919	Seattle, Wash.
38	208278	LBSH	St. s.	OLYMPIC	1,303	880	174.6	38.0	22.8	1910	do
39	215651	LHSW	St. s.	OLYMPIC	1,876	1,128	252.0	43.5	18.9	1917	Toledo, Ohio
40	155385	-----	St. s.	Olympic	102	69	85.5	20.6	6.6	1900	Ballard, Wash.
41	213095	LFGR	St. s.	OLYMPIC	5,335	3,352	370.0	60.1	32.4	1907	South Shields, England.
42	155106	-----	St. s.	Onelda	21	7	51.5	14.5	5.3	1901	San Francisco, Calif.
43	217988	LQWK	St. s.	ONEIDA	2,661	1,654	251.0	43.6	26.1	1919	Wyandotte, Mich.
44	220779	MBTG	St. s.	ONEIDA	2,309	1,440	251.0	43.0	22.2	1920	do
45	220782	MBTK	St. s.	ONONDAGA	2,309	1,440	251.0	43.6	22.2	1920	do
46	19218	-----	St. s.	Ontario	21	21	56.0	14.0	4.0	1868	Houston, Tex.
47	201169	KTGJ	St. s.	ONTARIO	3,099	1,952	292.2	42.2	15.9	1904	Camden, N. J.
48	201974	KWMS	St. s.	ONTARIO	415	282	131.9	27.1	15.2	1908	do
49	220138	-----	St. s.	ONTARIO	294	161	146.3	20.2	10.9	1920	Long Island City, N. Y.
50	155322	-----	St. p.	ONTEORA	1,213	771	236.7	35.2	10.1	1898	Newburgh, N. Y.
51	149533	-----	St. s.	Onward	36	18	60.0	17.2	7.0	1888	Boston, Mass.
52	76900	-----	St. s.	Orandell	118	59	90.0	22.2	9.8	1890	Philadelphia, Pa.
53	225218	-----	St. w.	Orin Elwell	61	61	65.6	18.5	3.5	1925	Sedro Woolley, Wash.
54	219621	LVQK	St. s.	ORAN	5,758	3,571	410.5	51.2	29.2	1920	Seattle, Wash.
55	155132	-----	St. p.	ORANGE	1,096	901	218.5	35.4	13.8	1886	Newburgh, N. Y.
56	155166	-----	St. s.	ORANGE	130	88	80.0	21.6	11.4	1903	Camden, N. J.
57	212335	-----	St. s.	ORANGE	596	405	131.9	56.0	14.0	1914	Newburgh, N. Y.
58	220140	-----	St. s.	ORANGE	294	161	146.3	20.2	10.9	1920	Long Island City, N. Y.
59	218874	LSRK	St. s.	ORANI	6,010	4,595	402.4	53.1	32.0	1919	Seattle, Wash.
60	210970	-----	St. s.	Oregon	107	73	80.0	20.5	10.2	1913	do
61	214322	LOFP	St. s.	Oregon	689	628	260.1	41.0	11.7	1916	Aberdeen, Wash.

1 Formerly st. s. ^a Albert H. Ellis.
^b Boherita.
2 Formerly st. s. Joseph J. O'Brien.
3 Formerly st. s. ^a Wm. J. McCaddin.
^b Clarence P. Howland.
4 Formerly st. s. ^a Jean.
^b Elsu.

4 Formerly st. s. State of New York.
^a Frank A. Furst.
5 Formerly st. s. ^b Escort.
^c Margaret D.
6 Formerly st. s. Medon.
^a Emily.
^b Dixie Deo Line.

Steam Vessels

Line No.	Service	Crew	Indicated horse-power	Name of owner	Home port	Address of owner
1	Tow.	8	450	Frederick A. Russell.....	New York, N. Y.	Long Island City, N. Y.
2	Tow.	4	200	O'Brien Bros. Towing Co. (N. Y.).....	do.	233 Broadway.
3	Tow.	6	350	Steamtug O'Brien Sisters (N. Y.).....	do.	11 Moore Street.
4	Pas.	5	200	American Merchant Marine Corporation (Del.).....	do.	17 State Street.
5	Tnk.	36	2,600	Texas Steamship Co. (N. Y.).....	do.	17 Battery Place.
6	Cod.	24	600	Bay State Fishing Co. (Mass.).....	Boston, Mass.	30 Fish Pier.
7	Fer.	8	1,100	Reading Co. (Pa.).....	Philadelphia, Pa.	Reading Terminal.
8	Tow.	27	150	Herbert N. Edwards.....	New York, N. Y.	East Hampton, N. Y.
9	Tow.	9	150	Nelson E. Graves.....	Albany, N. Y.	94 Jay Street.
10	Tow.	5	25	Oceland Equipment (N. Y.).....	New York, N. Y.	11 Moore Street.
11	Tow.	11	600	Western Transportation Co. (Oreg.).....	Portland, Oreg.	733 Pittcock Building.
12	Frt.	32	1,200	Mallory Steamship Co. (Me.).....	New York, N. Y.	Pier 36, North River.
13	Pas.	149	2,600	Great Lakes Transit Corporation (N. Y.).....	Buffalo, N. Y.	223 Erie Street.
14	Frt.	20	1,600	Interlake Steamship Co. (Ohio).....	Cleveland, Ohio.	Union Trust Building.
15	Frt.	45	1,800	Alaska Steamship Co. (Nev.).....	New York, N. Y.	120 Broadway.
16	Tow.	5	325	Reading Co. (Pa.).....	Philadelphia, Pa.	Reading Terminal.
17	Frt.	43	2,500	United States Shipping Board.....	do.	House Building.
18	Tow.	5	1,000	Great Lakes Towing Co. (N. J.).....	Duluth, Minn.	N. P. Dock.
19	Fer.	3	85	Mary Jo Ferry Co. (Ky.).....	Louisville, Ky.	Carrollton, Ky.
20	Pas.	18	123	Royal Blue Route Co. (La.).....	Baton Rouge, La.	Vicksburg, Miss.
21	Fer.	3	200	Paducah Brookport Ferry Co. (Ky.).....	Paducah, Ky.	City National Bank Building.
22	Frt.	46	4,000	American-Hawaiian Steamship Co. (N. J.).....	New York, N. Y.	10 Bridge Street.
23	Tow.	4	160	Pensacola Towboat & Lighterage Co.....	Pensacola, Fla.	603 South Palafox Street.
24	Pas.	33	634	American Yukon Navigation Co. (W. Va.).....	Juneau, Alaska.	do.
25	Frt.	40	1,600	United States Shipping Board.....	Mobile, Ala.	Customhouse.
26	Tow.	8	350	J. S. Packard Dredging Co. (N. J.).....	Providence, R. I.	1004 Turks Head Building.
27	Pas.	22	1,200	Nantasket Beach Steamboat Co. (Mass.).....	Boston, Mass.	Rowes Wharf.
28	Tow.	5	300	Eastern Steamship Lines (Me.).....	New York, N. Y.	Pier 19, North River.
29	Fer.	6	346	Hampton Roads Transportation Co. (Va.).....	Norfolk, Va.	do.
30	Tow.	10	60	Union Barge Line Corporation (Pa.).....	Pittsburgh, Pa.	3340 Allendale Street.
31	Frt.	49	2,800	United States Shipping Board.....	New Orleans, La.	Carondelet Building.
32	Tnk.	39	2,800	Vacuum Oil Co. (N. Y.).....	New York, N. Y.	61 Broadway.
33	Tnk.	28	2,500	Union Oil Co. of Calif. (Calif.).....	Los Angeles, Calif.	Union Oil Building.
34	Tow.	4	80	Oliver King Sand & Lime Co.....	Chattanooga, Tenn.	Knoxville, Tenn.
35	Pas.	7	300	State of Ohio.....	Sandusky, Ohio.	Columbus, Ohio.
36	Tow.	8	455	Simmons Lee Corporation (N. Y.).....	New York, N. Y.	44 Whitehall Street.
37	Frt.	44	2,800	Tacoma Oriental S. S. Co. (Nev.).....	Tacoma, Wash.	Washington Building.
38	Fer.	16	1,400	Puget Sound Navigation Co. (Nev.).....	Seattle, Wash.	32 Coleman Dock.
39	Frt.	26	1,200	E. K. Wood Lumber Co. (Calif.).....	San Francisco, Calif.	1 Drumm Street.
40	Tow.	9	130	American Tugboat Co. (Wash.).....	Port Townsend, Wash.	Everett, Wash.
41	Tnk.	31	1,600	Olympic Steamship Co. (Wash.).....	Seattle, Wash.	1519 Railroad Avenue South.
42	Tow.	3	80	Alaska Salmon Co. (Calif.).....	San Francisco, Calif.	141 Clay Street.
43	Frt.	24	1,600	Clyde Steamship Co. (Me.).....	New York, N. Y.	Pier 36, North River.
44	Frt.	30	1,300	Ford Motor Co. (Del.).....	Detroit, Mich.	Highland Park, Mich.
45	Frt.	28	1,200	do.	do.	do.
46	Tow.	4	60	Albert F. Dobbett.....	Lake Charles, La.	do.
47	Pas.	64	3,500	Merchants & Miners Transportation Co. (Md.).....	Baltimore, Md.	112 South Gay Street.
48	Tow.	16	1,000	New York, Ontario & Western Railway Co. (N. Y.).....	New York, N. Y.	West Forty-second Street Ferry.
49	Frt.	3	400	New York Canal & Great Lakes Corporation (Del.).....	do.	67 Wall Street.
50	Pas.	60	1,740	Commissioners of the Palisades Interstate Park of New York.....	do.	25 Broadway.
51	Tow.	4	65	Doane Commercial Towing Co. (Mass.).....	Boston, Mass.	74 Long Wharf.
52	Tow.	6	400	Erie R. R. Co. (N. J.).....	New York, N. Y.	60 Church Street.
53	Tow.	3	70	Joseph N. Parker.....	Seattle, Wash.	Mount Vernon, Wash.
54	Frt.	34	2,500	Oriental Navigation Co. (Del.).....	New York, N. Y.	17 Battery Place.
55	Fer.	7	600	Hoboken Ferry Co. (N. Y.).....	do.	60 West Street.
56	Tow.	6	250	Dolaware, Lackawanna & Western R. R. Co. (Pa.).....	do.	do.
57	Fer.	5	700	Estate of Homer Ramsdell.....	Albany, N. Y.	Newburgh, N. Y.
58	Frt.	4	400	New York Canal & Great Lakes Corporation (Del.).....	New York, N. Y.	67 Wall Street.
59	Frt.	41	2,500	United States Shipping Board.....	Seattle, Wash.	811 Railroad Avenue South.
60	Tow.	8	350	Port of Coos Bay (Oreg.).....	Marshfield, Oreg.	Coos Bay, Oreg.
61	Frt.	21	550	Henry Wilson.....	San Francisco, Calif.	110 Market Street.

⁹ Formerly st. s. Bessie C. Meseck.
¹⁰ Formerly st. p. Pennsylvania.
¹¹ Formerly st. s. Alameda.
¹² Formerly st. s. Thomas.
¹³ Formerly st. s. City of Spokane.
¹⁴ Formerly st. s. Sloux.

¹⁵ Formerly st. s. *fa* War Shell.
¹⁶ *lb* Lakeshore.
¹⁷ Formerly *fa* German st. s. Harport.
¹⁸ Formerly *lb* st. s. Dayton.
¹⁹ Formerly st. s. Lake Gilboa.
²⁰ Formerly st. s. Jamestown.
²¹ Formerly st. s. West Jester.

Line No.	Official No.	Signal letters	Rlg	Name of vessel	Tonnage		Dimensions			When built	Where built
					Gross	Net	Length	Breadth	Depth		
1	220105	LWPV	St. s.	1 OREGON..... □+⊕	6,057	3,785	462.6	53.2	32.0	1920	Alexandria, Va.
2	221055		St. s.	OREGON.....	95	46	71.0	20.1	11.2	1921	Cleveland, Ohio
3	217225	LGRB	St. s.	3 OREGONIAN..... □⊕	6,275	3,820	401.6	53.9	26.2	1917	Philadelphia, Pa.
4	219167	LTMP	St. s.	3 ORIENT..... □⊕	4,991	3,058	370.4	52.3	27.0	1910	Sparrows Point, Md.
5	218388	LRSK	St. s.	1 ORINOCO..... □⊕	4,991	3,059	370.4	52.3	27.0	1910	do
6	155291		St. s.	Orion.....	0	6	51.0	9.6	4.1	1891	Biloxi, Miss.
7	219122	LWBS	St. s.	5 ORIOLE..... □+⊕	5,751	3,555	410.5	61.2	29.2	1920	Seattle, Wash.
8	202863	LNCW	St. s.	Orion.....	127	74	96.5	22.2	13.1	1906	South Portland, Me.
9	215171	LHGM	St. s.	6 ORION..... +	6,020	3,777	403.3	49.2	27.1	1902	Vegesack, Germany
10	225291	MFVW	St. s.	7 ORITANI..... □⊕	1,362	708	227.0	37.7	13.7	1920	Brooklyn, N. Y.
11	216294	LKJM	St. s.	ORIZABA..... □⊕	6,937	3,120	423.0	60.0	15.7	1918	Philadelphia, Pa.
12	217031	LQTS	St. s.	3 ORLEANS..... □⊕	6,216	3,811	395.5	55.0	31.4	1910	Kearny, N. J.
13	220139		St. s.	ORLEANS..... □	291	161	140.3	20.2	10.0	1920	Long Island City, N. Y.
14	220874	MCIT	St. s.	5 ORLEANS.....	260	133	118.0	28.0	9.2	1898	Levis, Quebec
15	210150		St. s.	Orion.....	13	9	37.0	9.3	3.8	1912	Cove, Wash.
16	225292	MFVW	St. s.	10 ORMES..... □⊕	1,362	708	227.0	37.7	13.7	1920	Brooklyn, N. Y.
17	206811		St. s.	Orion.....	8	0	35.0	11.0	3.8	1909	Decatur, Wash.
18	219700	LVTJ	St. s.	10 ORTEGA..... □+⊕	2,689	1,667	253.1	43.8	26.2	1920	Mantowoc, Wis.
19	218231	LRTS	St. s.	10 OSAGE..... □+⊕	2,619	1,637	251.0	43.6	26.2	1910	Cleveland, Ohio
20	218085	LRFJ	St. s.	OSAGUMSICK..... □+⊕	6,034	4,483	401.9	53.1	32.0	1910	Seattle, Wash.
21	217515	LPRJ	St. s.	OSAWATOMIE..... □+⊕	5,720	3,559	400.6	51.4	27.4	1910	Baltimore, Md.
22	214161	LQ CJ	St. s.	10 OSCAR D. BENNETT..... □⊕	4,710	3,587	391.8	51.3	28.8	1916	Wilmington, Del.
23	136161		St. w.	10 OSCAR F. BARRETT..... □	460	351	165.0	32.5	5.2	1894	Jeffersonville, Ind.
24	207111		St. s.	10 OSCAR F. MAYER..... □	58	39	68.2	16.2	8.0	1909	Ferrysburg, Mich.
25	153391		St. s.	OSCAR G. MURRAY.....	165	112	100.0	22.0	11.8	1900	Baltimore, Md.
26	216523	LMBV	St. s.	10 OSCAR J. LANGEMAN..... +	2,016	1,193	252.0	43.5	18.9	1918	Toledo, Ohio
27	155096		St. s.	Osceola.....	182	95	117.0	29.0	9.0	1881	Newburg, N. Y.
28	201513		St. s.	Osceola.....	32	21	55.0	16.8	6.2	1906	Tottenville, N. Y.
29	211613		St. w.	OSCEOLA..... □	471	272	180.0	40.0	8.0	1913	Jacksonville, Fla.
30	219703	LVTN	St. s.	11 OSCEOLA..... □+⊕	2,189	1,667	253.1	43.8	26.2	1920	Mantowoc, Wis.
31	217626	LQBT	St. s.	OSCODA..... □+⊕	5,780	3,510	409.0	51.4	29.1	1919	Baltimore, Md.
32	217205	LNRV	St. s.	OSKOSHI..... □+⊕	3,961	2,393	340.5	45.0	24.7	1918	Long Beach, Calif.
33	217391	LPGS	St. s.	OSKALOOSA..... □+⊕	5,623	4,189	410.5	61.0	27.0	1918	South San Francisco, Calif.
34	217200	LNRW	St. s.	OSKAWA..... □+⊕	6,100	4,539	402.6	53.0	32.0	1918	Onkland, Calif.
35	219744	LWVP	St. s.	OSPREY..... +	469	169	139.1	25.2	14.3	1910	Savannah, Ga.
36	221814		St. s.	OSPREY.....	39	20	58.2	15.1	5.7	1921	Erie, Pa.
37	219683	LVSF	St. s.	OSSA..... □+⊕	4,816	3,063	380.2	53.1	27.0	1920	Tacoma, Wash.
38	203850	KVTR	St. s.	OSSAHAW..... +	2,667	2,013	300.0	41.0	25.8	1907	Quincy, Mass.
39	155114		St. s.	OSSIAN BEDELL.....	296	192	104.5	28.0	9.0	1901	Buffalo, N. Y.
40	216155	LKMII	St. s.	OSSENEKE..... +	5,577	4,119	400.6	51.1	27.1	1918	Seattle, Wash.
41	119079		St. s.	11 Ossining.....	365	233	128.0	26.0	8.0	1885	Livewood, Pa.
42	218369	LRSO	St. s.	OSSENING..... □+⊕	4,801	2,968	380.1	53.1	27.0	1919	Tacoma, Wash.
43	219814	LWDP	St. s.	OTHO..... □+⊕	4,839	2,976	380.5	53.1	27.0	1920	do
44	215813	LJIB	St. s.	10 OTSEGO..... □+⊕	4,638	2,595	370.9	45.3	26.7	1902	Hamburg, Germany
45	155314		St. w.	Otto Marmet.....	278	172	142.5	28.3	4.8	1898	Raymond City, W. Va.
46	121208		St. s.	10 OTTO M. KEISS..... +	4,378	3,367	437.5	60.2	24.5	1901	South Chicago, Ill.
47	223227		St. w.	10 OUCHITA.....	256	211	111.0	29.5	6.2	1922	Nashville, Tenn.
48	219801	LWDJ	St. s.	OUTAGAMIE..... +	429	91	141.5	27.7	14.8	1920	Green Bay, Wis.
49	155268		St. s.	OVERBROOK.....	179	89	104.2	24.4	11.2	1891	Philadelphia, Pa.
50	36130		St. s.	10 Owen J. McWilliams.....	137	68	90.8	22.1	10.2	1891	do
51	221562		St. w.	Owova.....	72	72	97.0	28.0	2.8	1921	Huntington, W. Va.
52	10041		St. s.	Ox.....	109	74	60.8	30.1	10.0	1866	Brooklyn, N. Y.
53	214562	LGMF	St. s.	OZAMA.....	2,118	1,259	251.0	43.8	18.2	1910	Wyandotte, Mich.
54	218922	LSVW	St. s.	10 Ozark..... □+⊕	2,689	1,667	253.5	43.9	25.9	1919	Mantowoc, Wis.
55	216995	LNDC	St. s.	OZAUREE..... □+⊕	4,015	2,835	310.5	48.0	21.7	1918	Long Beach, Calif.
56	217839	LQPF	St. s.	OZETTE..... □+⊕	6,078	4,400	401.9	53.2	32.0	1919	Seattle, Wash.
57	207965		St. s.	Ozone.....	91	51	95.9	20.6	5.3	1910	Madisonville, La.
58	3805		St. s.	11 P. E. CROWLEY.....	4,077	3,398	381.7	60.5	28.0	1899	Buffalo, N. Y.
59	221052		St. s.	P. J. GRANT.....	45	30	60.3	15.6	6.9	1920	Erie, Pa.
60	226069	MCIL	St. s.	P. J. Reilly..... □	3,376	2,550	260.5	49.3	31.2	1920	Orange, Tex.
61	156918		St. w.	P. M. Pfeil.....	122	122	126.0	25.5	4.0	1901	Brownsville, Pa.
62	208601		St. s.	P. R. R. No. 1 (steel).....	100	74	75.0	21.4	11.0	1911	Port Richmond, N. Y.
63	201177	KTGM	St. s.	P. R. R. No. 4 (steel).....	121	82	75.0	21.0	10.4	1904	Philadelphia, Pa.
64	203181	KVLJ	St. s.	P. R. R. No. 5 (steel).....	186	126	92.0	24.0	11.8	1906	Sparrows Point, Md.
65	211142		St. s.	P. R. R. No. 6 (steel).....	191	119	97.7	21.1	12.2	1916	Fairfield, Md.
66	209830		St. s.	P. R. R. No. 7 (steel).....	223	115	92.0	22.0	12.1	1901	Richmond, Va.
67	209837		St. s.	P. R. R. No. 9 (steel).....	223	115	92.0	22.0	12.1	1901	do

1 Formerly st. s. Anna E. Morse.
 2 Formerly st. s. Onkrige.
 3 Formerly st. s. Santa Rosa.
 4 Formerly st. s. Gosport.
 5 Formerly st. s. Hinchua.
 6 Formerly st. s. West Jappa.
 7 Formerly (a) German st. s. Prinz Oskar.
 8 Formerly (b) st. s. Prinz Oskar.

9 Formerly British st. s. Oriland.
 10 Formerly st. s. Denora.
 11 Formerly British st. s. Orleans.
 12 Formerly British st. s. Ormes.
 13 Formerly st. s. Sioux City.
 14 Formerly st. s. Lake Emma.
 15 Formerly st. s. George E. Puddleford.
 16 Formerly st. w. E. R. Andrews.

Line No.	Service	Crew	Indicated horse-power	Name of owner	Home port	Address of owner
1	Frt.	36	2,800	States S. S. Co. (Nev.)	Portland, Oreg.	Porter Building.
2	Tow.	4	600	Great Lakes Towing Co. (N. J.)	Cleveland, Ohio	Union Trust Building.
3	Frt.	41	3,200	Amerleyn-Hawuffan Steamship Co. (N. J.)	New York, N. Y.	10 Bridge Street.
4	Frt.	32	2,600	Oriental Navigation Co. (Del.)	do.	17 Battery Place.
5	Frt.	34	2,600	do.	do.	do.
6	Tow.	4	30	Lapwing Towing & Wrecking Co. (Ala.)	Mobilo, Ala.	Foot St. Francis Street.
7	Frt.	36	3,000	Oriental Navigation Co. (Del.)	New York, N. Y.	17 Battery Place.
8	Tow.	11	450	Houston Towing Co. (Tex.)	Houston, Tex.	Cotton Exchange Building.
9	Frt.	82	3,000	United States Shipping Board	New York, N. Y.	45 Broadway.
10	Frt.	27	1,300	Oriental Navigation Co. (Del.)	do.	17 Battery Place.
11	Pas.	142	\$8,700	New York & Cuba Mail Steamship Co. (Me.)	do.	Foot Wall Street.
12	Frt.	36	\$2,500	Oriental Navigation Co. (Del.)	do.	17 Battery Place.
13	Frt.	2	400	New York Canal & Great Lakes Corporation (Del.)	do.	15 Moore Street.
14	Frt.	6	200	New York-Ontario Ferries (N. Y.)	Buffalo, N. Y.	152½ Marine Trust Building.
15	Fsh.	2	40	Alfred R. Moyer	Astoria, Oreg.	255 Birch Street.
16	Frt.	27	1,300	Oriental Navigation Co. (Del.)	New York, N. Y.	17 Battery Place.
17	Fsh.	1	30	Walter Larson	Tacoma, Wash.	Yoman, Wash.
18	Frt.	24	1,500	Clyde Steamship Co. (Me.)	New York, N. Y.	Pier 36, North River.
19	Frt.	32	1,500	do.	do.	do.
20	Frt.	41	3,500	United States Shipping Board	Seattle, Wash.	811 Railroad Avenue South.
21	Frt.	44	\$2,500	do.	Baltimore, Md.	22 Light Street.
22	Tnk.	38	\$2,800	Pan-American Petroleum & Transport Co. (Del.)	Los Angeles, Calif.	714 West Tenth Street.
23	Tow.	18	800	Standard Oil Co. (La.)	Baton Rouge, La.	Box 629.
24	Tow.	6	350	Great Lakes Dredge & Dock Co. (N. J.)	Chicago, Ill.	104 South Michigan Avenue.
25	Tow.	17	340	Baltimore & Ohio R. R. Co. (Md.)	Baltimore, Md.	Baltimore and Charles Streets.
26	Frt.	28	1,200	Mid-West Transportation Co. (Mich.)	Detroit, Mich.	1518 Bull Building.
27	Tow.	10	750	Cornell Steamship Co. (N. Y.)	Albany, N. Y.	Kingston, N. Y.
28	Frt.	3	75	Champlain Transportation Co.	Burlington, Vt.	do.
29	Pas.	42	750	Clyde Steamship Co. (Me.)	New York, N. Y.	Pier 36, North River.
30	Frt.	25	1,500	Oscola Steamship Co. (Del.)	do.	17 Battery Place.
31	Frt.	40	\$2,500	United States Shipping Board	Baltimore, Md.	22 Light Street.
32	Frt.	47	\$2,500	do.	Los Angeles, Calif.	do.
33	Frt.	44	2,500	do.	San Francisco, Calif.	369 Pine Street.
34	Frt.	51	\$2,800	do.	do.	do.
35	Cod	22	550	Portland Trawling Co. (Me.)	New York, N. Y.	1 Fulton Fish Market.
36	Fsh.	6	60	John Hollander	Port Huron, Mich.	Harbor Beach, Mich.
37	Frt.	32	2,600	Export S. S. Corporation (N. Y.)	New York, N. Y.	25 Broadway.
38	Frt.	32	1,200	Mullory Steamship Co. (Me.)	do.	Pier 36, North River.
39	Pas.	6	412	New York-Ontario Ferries (N. Y.)	Buffalo, N. Y.	152½ Marine Trust Building.
40	Frt.	50	\$2,500	United States Shipping Board	Seattle, Wash.	811 Railroad Avenue South.
41	Pas.	12	410	Lower Hudson Steamboat Co. (N. Y.)	New York, N. Y.	Ossining, N. Y.
42	Frt.	37	2,300	United States Shipping Board	Tacoma, Wash.	do.
43	Frt.	45	2,588	do.	do.	do.
44	Frt.	47	2,400	Libby, McNeill & Libby (Me.)	San Francisco, Calif.	465 California Street.
45	Tow.	22	682	Raymond City Transportation Co. (Ohio)	Cincinnati, Ohio	Provident Bank Building.
46	Frt.	31	1,700	Chicago Navigation Co. (Minn.)	Duluth, Minn.	410 Board of Trade Building.
47	Pas.	36	400	L. V. Cooley	New Orleans, La.	106 Tchoupitaulas Street.
48	Tow.	20	850	Standard Oil Co. (Ind.)	Chicago, Ill.	Whiting, Ind.
49	Frt.	20	650	Pennsylvania R. R. Co. (Pa.)	New York, N. Y.	Pennsylvania Station.
50	Tow.	2	362	James McWilliams Blue Line (N. J.)	do.	1 Broadway.
51	Fer.	6	200	Twenty-sixth Street Ferry Co. (Ohio)	Cincinnati, Ohio	Proctorville, Ohio.
52	Frt.	5	100	Erie Basin Towing & Hoisting Co. (N. Y.)	New York, N. Y.	25 Broadway.
53	Frt.	30	1,300	New York & Porto Rico Steamship Co. (Me.)	do.	do.
54	Frt.	41	1,550	Clyde Steamship Co. (Me.)	do.	Pier 36, North River.
55	Frt.	75	\$2,500	United States Shipping Board	Los Angeles, Calif.	do.
56	Frt.	44	\$3,500	do.	Seattle, Wash.	811 Railroad Avenue South.
57	Pas.	8	150	Charles S. McFarland	New Orleans, La.	302 Citizens Bank Building.
58	Frt.	22	2,257	Great Lakes Transit Corporation (N. Y.)	Buffalo, N. Y.	223 Erie Street.
59	Tow.	1	150	State of New York	Albany, N. Y.	Public Works Building.
60	Tnk.	35	1,450	National Oil Transport Co. (Me.)	Port Arthur, Tex.	Orange, Tex.
61	Tow.	12	200	Iron City Sand & Gravel Co. (Pa.)	Pittsburgh, Pa.	Bessemer Building.
62	Tow.	7	600	Pennsylvania R. R. Co. (Pa.)	Philadelphia, Pa.	Broad Street Station.
63	Tow.	6	600	do.	do.	do.
64	Tow.	5	600	do.	New York, N. Y.	Pennsylvania Station.
65	Tow.	7	700	do.	do.	do.
66	Tow.	7	500	do.	do.	do.
67	Tow.	5	500	do.	do.	do.

¹³ Formerly st. s. A. Fisher.

¹⁴ Formerly st. s. Lake Catherine.

¹⁵ Formerly st. s. Lake Harriet.

¹⁶ Formerly st. s. Sarah A. Jenks.

¹⁷ Formerly German st. s. Prinz Eitel Friedrich.

¹⁸ Formerly st. s. Frederick B. Wells.

¹⁹ Formerly st. w. Geo. Prince.

²⁰ Formerly st. s. ^{1a} Henry U. Palmer.

²¹ Formerly Integrity.

²² Formerly st. s. Luke Savus.

²³ Formerly On. s. Paul.

²⁴ Formerly st. s. Buffalo

Line No.	Official No.	Signal letters	Rig	Name of vessel	Tonnage		Dimensions			When built	Where built
					Gross	Net	Length	Breadth	Depth		
1	203205	KVMC	St. s.	P. R. R. No. 10 (steel).....	186	126	92.0	24.0	11.8	1906	Sparrows Point, Md.
2	207550		St. s.	P. R. R. No. 11 (steel).....	177	120	95.8	24.5	12.4	1910	Port Richmond, N. Y.
3	214343		St. s.	P. R. R. No. 12 (steel).....	191	110	97.7	24.1	12.2	1910	Fairfield, Md.
4	203224	KVMF	St. s.	P. R. R. No. 14 (steel).....	186	120	92.0	24.0	11.8	1906	Sparrows Point, Md.
5	214450		St. s.	P. R. R. No. 27 (steel).....	191	110	97.7	24.1	12.2	1910	Fairfield, Md.
6	200962	KTDM	St. s.	P. R. R. No. 32 (steel).....	201	137	99.0	24.0	12.0	1904	Sparrows Point, Md.
7	204584		St. s.	P. R. R. No. 33 (steel).....	71	48	62.0	18.5	10.0	1907	Port Richmond, N. Y.
8	207551		St. s.	P. R. R. No. 34 (steel).....	177	120	95.8	24.5	12.4	1910	do.
9	208282	LBSM	St. s.	P. R. R. No. 35 (steel).....	375	255	106.5	32.0	15.0	1911	Wilmington, Del.
10	214111		St. s.	P. R. R. No. 151 (steel).....	323	219	97.8	32.0	14.2	1910	Port Richmond, N. Y.
11	203130		St. s.	P. R. R. No. 153 (steel).....	517	372	106.6	32.1	14.7	1906	Sparrows Point, Md.
12	205370		St. s.	P. R. R. No. 154 (steel).....	540	373	106.0	32.1	14.7	1903	do.
13	212029	LDJV	St. s.	P. R. R. No. 155 (steel).....	581	417	107.0	32.2	14.7	1914	do.
14	212062		St. s.	P. R. R. No. 156 (steel).....	581	371	107.0	32.2	14.7	1914	do.
15	220188	MBGC	St. s.	PACIFIC PACHEP.....	5,527	3,905	410.5	54.2	27.0	1920	Portsmouth, N. H.
16	115017		St. s.	Pacific.....	33	22	58.5	13.5	7.6	1872	Philadelphia, Pa.
17	213769	LFQS	St. s.	PACIFIC.....	6,034	4,350	399.7	56.2	30.5	1915	San Francisco, Calif.
18	219871	LWGS	St. s.	PACIFIC CEDAR.....	5,237	3,159	399.4	54.7	27.4	1920	Nagasaki, Japan.
19	219898	LWIK	St. s.	PACIFIC FIR.....	5,615	3,500	410.5	54.0	27.1	1920	South San Francisco, Calif.
20	217727	LQHM	St. s.	PACIFIC HEMLOCK.....	5,651	3,517	409.7	54.2	27.7	1919	Seattle, Wash.
21	220199	LWSH	St. s.	PACIFIC PINE.....	5,435	3,392	410.5	54.3	27.2	1920	Los Angeles, Calif.
22	216333	LKRM	St. s.	PACIFIC REDWOOD.....	5,683	3,557	409.5	54.2	27.4	1918	Seattle, Wash.
23	220634	MBNF	St. s.	PACIFIC SPRUCE.....	5,609	3,426	410.5	54.0	27.1	1920	South San Francisco, Calif.
24	204026	KWBP	St. s.	PACKERTON.....	430	292	100.2	30.4	11.4	1907	Port Richmond, N. Y.
25	219930	LWJP	St. s.	PADNSAY.....	4,838	2,977	380.4	53.1	27.0	1920	Tacoma, Wash.
26	211551		St. w.	Padicah.....	296	206	170.0	33.0	5.1	1916	Jeffersonville, Ind.
27	220710	MBRF	St. s.	PAGASSET.....	5,527	3,905	410.5	54.2	27.0	1920	Portsmouth, N. H.
28	216560		St. s.	Palatino.....	24	16	45.0	14.0	5.0	1910	Canajoharie, N. Y.
29	219202	LTPH	St. s.	PALISADES.....	4,844	2,987	377.0	52.0	26.8	1919	Shooters Island, N. Y.
30	05672		St. s.	Pallas.....	80	40	73.5	10.0	9.4	1882	Wilmington, Del.
31	150717		St. s.	Palin Beach.....	17	11	61.4	12.5	4.2	1895	South Portland, Me.
32	150570		St. s.	Palmyra.....	110	55	81.7	20.5	9.6	1891	Elizabeth, N. J.
33	126185		St. p.	Palmyra.....	252	159	145.0	30.0	9.0	1883	Wilmington, Del.
34	224959		St. s.	Pan-Am.....	148	101	83.6	21.7	10.0	1925	Totenville, N. Y.
35	221030	MDKQ	St. s.	PAN AMERICA.....	13,712	8,051	517.0	72.2	27.8	1922	Sparrows Point, Md.
36	211629	LJGF	St. s.	PANAMA.....	6,535	4,057	407.7	53.7	28.1	1913	do.
37	150466		St. s.	Pandora.....	13	6	42.0	12.5	5.0	1889	Ogdensburg, N. Y.
38	220187	MBGV	St. s.	PANOH.....	1,370	760	212.5	36.0	10.7	1920	Violet, La.
39	136837		St. s.	Panther.....	42	22	65.0	18.0	6.4	1859	Scranton, Miss.
40	203911		St. s.	Panther.....	130	88	85.7	23.0	9.9	1907	West New Brighton, N. Y.
41	207738		St. w.	Panther.....	137	87	124.2	26.0	5.0	1910	Hickory, Pa.
42	219693	LQPS	St. s.	PANUO.....	3,770	2,151	351.0	47.0	21.7	1917	Seattle, Wash.
43	150710	KMLJ	St. s.	PAOL.....	330	221	125.4	26.0	14.7	1895	Philadelphia, Pa.
44	220383	MGLT	St. s.	PAPOOSE.....	6,177	3,601	423.0	53.2	31.2	1921	San Pedro, Calif.
45	150797		St. s.	Paragon.....	112	115	91.5	17.5	9.6	1898	Huffalo, N. Y.
46	212932	LDRT	St. s.	PARISIANA.....	4,611	2,801	378.8	40.8	20.6	1908	Belfast, Ireland.
47	150774		St. s.	Park City.....	391	208	143.5	28.0	9.0	1899	Port Jefferson, N. Y.
48	150178		St. s.	PARK FOSTER.....	1,640	1,317	218.0	30.0	10.2	1889	Cleveland, Ohio.
49	206818	LBGQ	St. s.	PARKSLEY.....	290	201	125.0	25.0	10.0	1909	Camden, N. J.
50	150410	KDVS	St. s.	Pasadena.....	300	235	141.0	31.1	10.4	1887	San Francisco, Calif.
51	216303	LKJS	St. s.	PASADENA.....	6,092	4,494	402.6	53.0	32.0	1918	Oakland, Calif.
52	155090		St. p.	Pasale.....	1,055	821	193.5	36.0	13.3	1853	Newburgh, N. Y.
53	202412		St. s.	Pasale.....	73	40	65.8	16.1	8.0	1905	New Baltimore, N. Y.
54	217926	LQTK	St. s.	PASSAIC BRIDGE.....	3,283	2,000	321.0	46.2	25.0	1919	Newark, N. J.
55	150006		St. s.	Passport.....	91	61	100.3	22.6	6.8	1871	Northport, N. Y.
56	212062		St. s.	Passyunk.....	88	42	76.4	20.5	9.3	1913	Milford, Del.
57	86151		St. p.	Pastime.....	701	443	203.0	34.0	11.6	1891	Philadelphia, Pa.
58	212953	LDSP	St. s.	PASTORES.....	7,241	3,813	470.4	55.3	23.1	1912	Belfast, Ireland.
59	221462		St. s.	PATNSCO.....	76	51	68.6	21.2	8.1	1921	Totenville, N. Y.
60	204381	KWGF	St. s.	PATROGUE.....	190	129	90.5	21.5	11.0	1907	Camden, N. J.
61	220247	MGLV	St. s.	PATRO.....	282	118	135.6	22.6	12.7	1918	Fort William, Canada.
62	220676	MIGH	St. s.	PAT DOBNEY.....	6,998	5,028	430.2	59.2	32.8	1921	Chester, Pa.

1 Formerly st. s. *fa* Sallie.
 2 Formerly st. s. *b* L. W. Durham.
 3 Formerly st. s. Eastern Victor.
 4 Formerly st. s. West Cahokia.
 5 Formerly st. s. West Hella.
 6 Formerly st. s. West Narrans.
 7 Formerly st. s. West Mount.
 8 Formerly st. s. West Canon.

a Henry C. Winslip.
b Francis H. Jackson.
c Fred H. Dalzell.
fa Colorado.
b Atlantic City.
 10 Formerly st. s. Crudell.
fa Native No. 2.
b Walter F. Juhnkeo.

Line No.	Service	Crew	Indicated horse-power	Name of owner	Home port	Address of owner
1	Tow.	7	1,700	Pennsylvania R. R. Co. (Pa.)	New York, N. Y.	Pennsylvania Station.
2	Tow.	7	250	do.	do.	Do.
3	Frt.	7	700	do.	do.	Do.
4	Frt.	7	600	do.	do.	Do.
5	Tow.	7	700	do.	do.	Do.
6	Tow.	13	650	do.	do.	Do.
7	Tow.	7	150	do.	do.	Do.
8	Tow.	7	120	do.	do.	Do.
9	Tow.	23	1,000	do.	do.	Do.
10	Frt.	8	250	do.	do.	Do.
11	Frt.	5	300	do.	do.	Do.
12	Tow.	7	345	do.	do.	Do.
13	Frt.	7	314	do.	do.	Do.
14	Frt.	8	344	do.	do.	Do.
15	Frt.	42	2,800	United States Shipping Board	Portsmouth, N. H.	Ellot, Me.
16	Tow.	3	150	P. W. McAvoy	Philadelphia, Pa.	117 Walnut Street.
17	Frt.	40	2,000	Argonut Steamship Co. (N. Y.)	New York, N. Y.	26 Beaver Street.
18	Frt.	31	3,200	Dillon S. S. Corporation (Del.)	do.	21 State Street.
19	Frt.	31	2,800	do.	do.	Do.
20	Frt.	47	2,800	do.	do.	Do.
21	Frt.	31	2,800	do.	do.	Do.
22	Frt.	31	3,000	do.	do.	Do.
23	Frt.	31	2,200	do.	do.	Do.
24	Frt.	6	435	Lehigh Valley R. R. Co. (N. J.)	do.	143 Liberty Street.
25	Frt.	41	2,500	United States Shipping Board	Tacoma, Wash.	do.
26	Pas.	21	320	St. Louis & Tennessee River Packet Co. (Mo.)	St. Louis, Mo.	do.
27	Frt.	42	2,800	United States Shipping Board	Portsmouth, N. H.	Ellot, Me.
28	Frt.	3	45	A. A. Parker	Albany, N. Y.	Waterford, N. Y.
29	Frt.	50	2,500	United States Shipping Board	New York, N. Y.	45 Broadway.
30	Tow.	6	400	Mystic Steamship Co. (Mass.) Trustees	Boston, Mass.	250 Sturt Street.
31	Pas.	2	80	James T. De Berry	Key West, Fla.	West Palm Beach, Fla.
32	Tow.	5	350	Pennsylvania R. R. Co. (Pa.)	New York, N. Y.	Jersey City, N. J.
33	Fer.	6	1,000	Taneyma Palmyra Ferry Co. (N. J.)	Philadelphia, Pa.	Palmyra, N. J.
34	Tow.	9	500	Moxlean Petroleum Corporation (Me.)	New York, N. Y.	120 Broadway.
35	Pas.	200	12,000	Minson Steamship Line (N. Y.)	do.	67 Wall Street.
36	Frt.	30	4,000	American-Hawthorn Steamship Co. (N. J.)	do.	10 Bridge Street.
37	Tow.	3	75	Little Falls Engineering & Equipment Co. (N. Y.)	Oswego, N. Y.	Little Falls, N. Y.
38	Tnk.	20	750	Hunsteca Petroleum Co. (Me.)	Los Angeles, Calif.	Security Building.
39	Tow.	8	100	Louisville & Nashville R. R. Co. (Ky.)	New Orleans, La.	Broad and Front Streets.
40	Tow.	7	600	Fred B. Dalzell	New York, N. Y.	24 State Street.
41	Tow.	8	264	George F. Houston	Baton Rouge, La.	Vicksburg, Miss.
42	Frt.	48	2,500	New York & Cuba Mail Steamship Co. (Me.)	New York, N. Y.	Foot Wall Street.
43	Tow.	17	850	Mercantile Transportation Corporation (Del.)	do.	17 Battery Place.
44	Tnk.	13	3,000	Petroleum Navigation Co. (Tex.)	Houston, Tex.	1307 Petroleum Building.
45	Frt.	4	85	Gertrude Thurston	New York, N. Y.	11 Moore Street.
46	Pas.	92	3,650	United Fruit Steamship Corporation (Del.)	do.	17 Battery Place.
47	Frt.	7	700	Bridgeport & Port Jefferson Steamboat Co. (Conn.)	Bridgeport, Conn.	6 Stratford Avenue.
48	Frt.	20	750	Frank E. Chamberlin	Chicago, Ill.	140 West Van Buren Street.
49	Tow.	14	500	New York, Philadelphia & Norfolk R. R. Co. (Va.)	Cape Charles, Va.	do.
50	Frt.	17	100	Albion Lumber Co. (Calif.)	San Francisco, Calif.	582 Market Street.
51	Frt.	52	2,800	United States Shipping Board	do.	369 Pine Street.
52	Fer.	8	800	Erle R. R. Co. (N. Y.)	New York, N. Y.	50 Church Street.
53	Tow.	5	250	Newark & New York Towboat Co. (N. Y.)	Newark, N. J.	1 Passaic Street.
54	Frt.	37	1,800	United States Shipping Board	do.	Kearny, N. J.
55	Tow.	7	200	Arundel Corporation (Md.)	Baltimore, Md.	Plot 2, Pratt Street.
56	Frt.	6	230	City of Philadelphia	Philadelphia, Pa.	City Hall.
57	Pas.	31	1,062	Boston, New York & Southern Steamship Co. (Del.)	New York, N. Y.	21 State Street.
58	Pas.	120	6,500	United Fruit S. S. Corporation (Del.)	do.	17 Battery Place.
59	Tow.	5	250	Atlantic Transport Co. (W. Va.)	Baltimore, Md.	Chamber of Commerce.
60	Tow.	7	750	Long Island R. R. Co. (N. Y.)	New York, N. Y.	Long Island City, N. Y.
61	Tow.	9	500	Patco Salvage Corporation (Del.)	do.	Foot Twenty-seventh Street. (B).
62	Tnk.	41	2,800	Petroleum Securities Co. (Calif.)	Los Angeles, Calif.	711 West Tenth Street.

11 Formerly st. s. ^(a) Interstate.
 12 Formerly st. s. ^(b) Interstate No. 1.
 13 Formerly st. w. Fred Hudson.
 14 Formerly Dutch st. s. Silvanus.
 15 Formerly British st. s. Permina.
 16 Formerly st. p. Oswego.
 17 Formerly st. s. Thomas J. Johnson.

18 Formerly st. p. Gay Head.
 19 Formerly British st. s. Pastores.
 20 Formerly st. s. Walter L. Mesek.
 21 Formerly British st. s. ^(a) Navarin.
 22 Formerly Belgian st. s. Sunoco.

Line No.	Official No.	Signal letters	Rig	Name of vessel	Tonnage		Dimensions			When built	Where built
					Gross	Net	Length	Breadth	Depth		
1	207961		St. s.	Paterson.....	579	394	160.5	37.9	13.0	1898	Boston, Mass.
2	208757	LHWP	St. s.	PATERSON.....	119	81	87.3	18.0	11.4	1911	Seattle, Wash.
3	76592		St. s.	Pathfinder.....	27	18	60.0	11.2	6.3	1885	Vermilion, Ohio.
4	203107		St. s.	PATIFINDER.....	6,751	5,408	530.0	60.2	32.2	1906	Wyandotte, Mich.
5	150021	KRWV	St. s.	PATIENCE.....	292	198	122.3	25.0	4.0	1901	Camden, N. J.
6	226296		St. w.	PATRICIA HARRETT.....	618	408	175.0	40.0	6.4	1927	Jaffersonville, Ind.
7	219003	LWHC	St. s.	PATRICK HENRY.....	7,586	4,803	439.6	60.2	33.7	1920	Glorcester City, N. J.
8	106956		St. s.	Patrick McQuinn.....	70	35	67.6	19.5	8.0	1892	Port Amboy, N. J.
9	200519		St. s.	Patriotic.....	62	42	69.0	18.0	7.4	1903	Port Richmond, N. Y.
10	211119	LOJM	St. s.	PAULSHORO.....	6,698	4,171	435.0	56.0	33.4	1916	San Francisco, Calif.
11	214333		St. s.	PAUL J.....	18	12	47.2	13.0	5.3	1910	Buffalo, N. Y.
12	200905	KTCP	St. s.	Paul Card.....	160	109	107.5	21.6	11.0	1904	Baltimore, Md.
13	215527	LHSJ	St. s.	PAUL L'CRENBACH.....	6,606	4,125	471.1	59.2	28.0	1921	Bremen, Germany.
14	221455	MCWP	St. s.	PAUL SHUP.....	6,816	4,215	421.4	68.2	32.9	1913	Chester, Pa.
15	222906		St. w.	Paul Thompson.....	165	62	126.3	24.0	3.9	1922	Walasha, Minn.
16	216222	LKPI	St. s.	PAUL H. HARWOOD.....	6,520	3,957	435.0	60.0	32.0	1918	San Francisco, Calif.
17	150263		St. p.	Paunpeck.....	820	627	199.0	35.2	12.8	1882	Newburgh, N. Y.
18	219551	LVMR	St. s.	PAWLET.....	6,074	3,720	401.4	63.2	31.9	1920	Vancouver, Wash.
19	203925	KVWJ	St. s.	PANNEE.....	1,907	1,392	250.5	40.0	25.0	1907	Wilmington, Del.
20	216998	KDJF	St. s.	Pawtucket.....	589	296	149.8	28.8	11.6	1886	Bath, Me.
21	218157	LRYN	St. s.	PAWTRUCKET.....	3,283	1,996	321.0	46.2	25.0	1910	Newark, N. J.
22	214680		St. s.	PEACE.....	99	33	107.8	22.0	8.2	1917	Corapolis, Pa.
23	220852	MHWV	St. s.	PEACOCK.....	741	23	180.0	15.7	1918	1918	New York, N. Y.
24	100293		St. s.	Pearl Harbor.....	67	31	74.5	19.0	8.1	1881	Boston, Mass.
25	214490	LOKD	St. s.	PEARL SHELL.....	5,614	3,420	411.4	53.4	29.8	1916	Wilmington, Del.
26	221417		St. s.	Pearson.....	297	160	123.6	26.6	0.7	1921	Detroit, Mich.
27	150160		St. s.	Peconic.....	153	91	127.0	18.5	8.5	1870	Kennebunk, Me.
28	136747	KPHH	St. s.	PECOS.....	4,572	2,903	390.0	48.3	15.6	1899	Newport News, Va.
29	214960	LQWQ	St. s.	PEDRITO.....	296	153	133.0	25.0	8.4	1917	Jacksonville, Fla.
30	150985		St. s.	Pedro Costa.....	51	32	72.0	18.0	7.3	1903	San Francisco, Calif.
31	210237	LTQV	St. s.	PEKSKRY.....	5,590	3,450	400.5	51.2	30.4	1910	Newburgh, N. Y.
32	20112		St. p.	Peerless.....	298	186	149.0	32.6	8.6	1872	Wilmington, Del.
33	106917		St. s.	Peerless.....	31	17	55.2	15.0	6.0	1892	Bordentown, N. J.
34	150311		St. s.	Peerless.....	102	69	85.4	21.2	9.7	1899	Baltimore, Md.
35	209172		St. s.	Peerless.....	11	12	41.4	11.3	4.1	1911	Port Clinton, Ohio.
36	215764		St. s.	Peerless.....	205	98	109.6	25.2	13.0	1917	Norfolk, Va.
37	81801		St. s.	PEGASUS.....	4,776	3,352	416.0	50.0	28.0	1902	Cleveland, Ohio.
38	150211		St. p.	Pegasus.....	847	579	211.6	32.0	10.6	1881	Philadelphia, Pa.
39	130828		St. s.	Peggy.....	19	13	62.0	13.9	5.0	1899	Grindstone Island, N. Y.
40	203339		St. s.	Pelham.....	46	31	58.0	14.2	6.1	1906	Croton, N. Y.
41	201081		St. s.	Pelham.....	51	36	51.5	19.3	7.5	1907	Tottenville, N. Y.
42	150970		St. p.	PELICAN.....	1,079	1,070	363.0	53.0	7.3	1902	Dubuque, Iowa.
43	215621	LSDT	St. s.	Pelican.....	379	168	150.4	25.0	13.3	1919	South Portland, Me.
44	111270		St. s.	Pemaguid.....	409	225	132.5	25.0	9.8	1893	Philadelphia, Pa.
45	150768		St. s.	PENCOYD.....	119	81	88.2	19.0	10.6	1897	do.
46	219215	LTPV	St. s.	PENGLYN.....	377	183	139.4	25.2	13.2	1919	Cleveland, Ohio.
47	150900	KQVD	St. s.	PENLLYN.....	137	93	86.3	20.6	9.6	1901	Philadelphia, Pa.
48	200053		St. s.	PENN.....	445	289	196.0	23.5	12.0	1903	Wilmington, Del.
49	222450		St. s.	Penn Manor.....	105	71	81.1	20.8	9.9	1910	Sharptown, Md.
50	210855	LWGF	St. s.	PENSMAR.....	5,868	3,636	385.3	51.2	25.0	1920	Kobe, Japan.
51	77156		St. s.	Pennsylvania.....	76	38	75.0	18.0	9.1	1894	Philadelphia, Pa.
52	125843		St. s.	Pennsylvania.....	85	42	85.0	17.6	9.5	1880	do.
53	150810	KQFM	St. s.	PENNSYLVANIA.....	1,352	857	211.3	40.0	14.8	1900	Chester, Pa.
54	200376		St. s.	PENNSYLVANIA.....	97	30	71.0	20.0	10.8	1911	Cleveland, Ohio.
55	216286	LHMF	St. s.	PENNSYLVANIA.....	6,492	4,035	416.8	56.1	31.1	1917	Quincy, Mass.
56	222747	MDWS	St. s.	PENNSYLVANIA SUN.....	8,862	5,535	480.5	69.0	36.8	1923	Chester, Pa.
57	211297	LDBH	St. s.	PENNSYLVANIAN.....	6,579	4,063	407.7	53.7	28.1	1913	Sparrows Point, Md.
58	122350		St. p.	PENNSVILLE.....	725	457	196.0	37.4	14.1	1890	Newburgh, N. Y.

1 Formerly st. s. Governor Russell.
 2 Formerly st. s. J. L. Wyland.
 3 Formerly st. s. Samuel Mather.
 4 Formerly st. s. Andrew J. White.
 5 Formerly st. s. William Tracy.
 6 Formerly st. s. Rm.
 7 Formerly st. s. Imperial.

a German st. s. Mark.
 b st. s. Swansea.
 c st. s. Poznum.
 d Formerly st. w. fa Capella.
 e Formerly st. s. Sappho.
 f Formerly U. S. N. st. s. Peacock.

Line No.	Service	Crew	Indicated horse-power	Name of owner	Home port	Address of owner
1	Fer.	7	700	Riverside & Fort Lee Ferry Co. (N. Y.)	New York, N. Y.	Edgewater, N. J.
2	Whl.	19	325	American Pacific Whaling Co. (S. Dak.)	Seattle, Wash.	L. C. Smith Building.
3	Fsh.	3	100	Jack E. Butler	Oswego, N. Y.	Minetto, N. Y.
4	Frt.	32	1,800	Interlake Steamship Co. (Ohio)	Cleveland, Ohio	Union Trust Building.
5	Tow.	14	500	Reading Co. (Pa.)	Philadelphia, Pa.	Reading Terminal.
6	Tow.	9	500	Barrett Line (Ohio)	Cincinnati, Ohio	405 St. Paul Building.
7	Frt.	37	3,500	United States Shipping Board	Philadelphia, Pa.	Bourse Building.
8	Tow.	5	350	Shamrock Towing Co. (Del.)	New York, N. Y.	682 Twelfth Avenue.
9	Tow.	4	150	Flee Towing Line (N. J.)	do.	17 Battery Place.
10	Tnk.	36	3,000	Vacuum Oil Co. (N. Y.)	do.	61 Broadway.
11	Tow.	1	60	Buffalo Marine Construction Corporation (N. Y.)	Buffalo, N. Y.	Foot Michigan Avenue.
12	Tow.	11	350	Holla Towing Line (N. Y.)	New York, N. Y.	11 Moore Street.
13	Frt.	49	4,000	Luckenbach S. S. Co. (Del.)	do.	44 Whitehall Street.
14	Tnk.	40	2,700	Associated Oil Co. (Calif.)	San Francisco, Calif.	79 New Montgomery Street.
15	Tow.	6	150	U. G. I. Contracting Co. (Del.)	St. Louis, Mo.	Cape Girardeau, Mo.
16	Tnk.	43	2,600	Pan American Petroleum & Transportation Co. (Del.)	Los Angeles, Calif.	714 West Tenth Street.
17	Pas.	7	450	Weslehester Ferry Corporation (N. Y.)	New York, N. Y.	Yonkers, N. Y.
18	Frt.	36	2,800	United States Shipping Board	Portland, Oreg.	514 Spalding Building.
19	Frt.	23	1,200	Clyde S. S. Co. (Me.)	New York, N. Y.	Pier 36, North River.
20	Frt.	28	750	Blackstone Valley Transportation Co. (R. I.)	Providence, R. I.	Pawtucket, R. I.
21	Frt.	37	1,500	United States Shipping Board	Nowark, N. J.	Kearny, N. J.
22	Tow.	10	280	Dravo Contracting Co. (N. J.)	Pittsburgh, Pa.	do.
23	Mso.	19	1,400	United States Shipping Board	New York, N. Y.	45 Broadway.
24	Tow.	5	275	Pearl Harbor, Co. (N. J.)	do.	Caro W. E. Hedger Co., 25 Broadway.
25	Tnk.	37	2,800	Pearl Shell S. S. Co. (Del.)	Wilmington, Del.	do.
26	Frt.	9	150	Detroit Material & Transportation Co. (Mich.)	Detroit, Mich.	Transportation Building.
27	Fsh.	23	400	W. A. Edwards	Reedville, Va.	do.
28	Frt.	43	4,300	Mallory Steamship Co. (Me.)	New York, N. Y.	Pier 36, North River.
29	Tnk.	14	200	Boston Molasses Co. (N. J.)	Boston, Mass.	175 Milk Street.
30	Fsh.	3	90	Western-California Fish Co. (Calif.)	San Francisco, Calif.	650 Clay Street.
31	Frt.	53	3,000	United States Shipping Board	New York, N. Y.	45 Broadway.
32	Fer.	6	400	Delaware-New Jersey Ferry Co. (Del.)	Wilmington, Del.	Foot Fourth Street.
33	Tow.	3	150	Howers Towing Co. (N. J.)	Newark, N. J.	170 Devon Street, Kearny, N. J.
34	Tow.	4	450	Chiarello Bros. Co. (N. Y.)	New York, N. Y.	11 Moore Street.
35	Fsh.	2	14	John W. Averill	Cleveland, Ohio	Painesville, Ohio.
36	Tow.	10	800	Wood Towing Corporation (Va.)	Norfolk, Va.	Roanoke Dock.
37	Frt.	24	1,600	Interlake S. S. Co. (Ohio)	Cleveland, Ohio	Union Trust Building.
38	Pas.	21	850	Iron Steamboat Co. (N. J.)	New York, N. Y.	Pier 1, North River.
39	Frt.	3	75	Augustus R. Hineley	Oswego, N. Y.	40 East Mohawk Street.
40	Pas.	4	60	James L. Lawler	Hartford, Conn.	New Britain, Conn.
41	Tow.	0	300	Red Star Towing & Transportation Co. (W. Va.)	New York, N. Y.	17 Battery Place.
42	Fer.	10	1,310	Louisiana & Mississippi R. R. Transfer Co. (Miss.)	Baton Rouge, La.	Vicksburg, Miss.
43	Fsh.	32	750	Consolidated Fisheries Co. (Del.)	Wilmington, Del.	Lewes, Del.
44	Pas.	15	700	Maine Central R. R. Co. (Me.)	Portland, Me.	Union Station.
45	Tow.	10	350	Reading Co. (Pa.)	Philadelphia, Pa.	Reading Terminal.
46	Cod.	21	500	Portland Trawling Co. (Me.)	Rockland, Me.	431 Main Street.
47	Tow.	5	500	Reading Co. (Pa.)	Philadelphia, Pa.	Reading Terminal.
48	Pas.	28	2,000	Baltimore & Philadelphia Steamboat Co. (Md.)	do.	Pier 1, Light Street.
49	Tow.	0	400	Hainesport Mining & Transportation Co. (N. J.)	do.	Beach and Berks Streets.
50	Frt.	35	2,300	Calmar S. S. Corporation (Del.)	New York, N. Y.	25 Broadway.
51	Tow.	9	200	William J. Donaldson	Philadelphia, Pa.	Beach and Palmer Streets.
52	Tow.	9	350	Intracoastal Towing & Transportation Co. (Tex.)	Houston, Tex.	302 Larendon Building.
53	Pas.	38	3,300	New York, Philadelphia & Norfolk R. R. Co. (Va.)	Cape Charles, Va.	do.
54	Tow.	4	1,000	Great Lakes Towing Co. (N. J.)	Duluth, Minn.	N. P. Dock.
55	Tnk.	34	3,000	Texas Steamship Co. (N. Y.)	New York, N. Y.	17 Battery Place.
56	Tnk.	38	4,300	Sun Oil Co. (N. J.)	Philadelphia, Pa.	Finance Building.
57	Frt.	37	4,000	Amerlean-Hawaiian Steamship Co. (N. J.)	New York, N. Y.	10 Bridge Street.
58	Fer.	6	540	Delaware-New Jersey Ferry Co. (Del.)	Wilmington, Del.	Foot East Fourth Street.

(a) Ida M. Dalby.
 (b) Formerly st. s. Seyalla.
 (c) Andrew H. Mills.
 (d) Formerly st. s. El Sud.
 (e) Formerly st. s. A. M. Bramell.
 (f) Formerly st. s. William H. Gratwick.
 (g) Formerly st. s. Niagara.
 (h) Formerly st. s. Thos. W. Rogers.
 * Molasses in bulk.

(i) Formerly st. s. Long Island.
 (j) Formerly U. S. N. No. 57.
 (k) Formerly st. s. Eastern Ocean.
 (l) Formerly st. s. George Allen.
 (m) Formerly st. s. John E. Mehler.
 (n) Formerly st. s. Confidence.
 (o) Formerly st. s. Waban.
 (p) Formerly st. p. Montauk.

Line No.	Official No.	Signal letters	Rig	Name of vessel	Tonnage		Dimensions			When built	Where built
					Gross	Net	Length	Breadth	Depth		
1	150705		St. s.	PENOSCOT.....+	3,913	2,821	451.0	44.5	22.5	1895	West Bay City, Mich.
2	206001	L C D B	St. s.	PENOSCOT.....	2,291	1,660	247.0	43.7	28.4	1911	Ecorse, Mich.
3	218066	L R D K	St. s.	PENOSCOT.....+⊙	2,490	1,490	253.4	43.0	25.1	1919	Ashtabula, Ohio
4	150604		St. s.	PENSANKEN.....	15	11	40.0	13.0	4.0	1894	Philadelphia, Pa.
5	96663		St. s.	PENTECOST MITCHELL.....	4,911	2,917	414.0	60.0	28.0	1903	Lorain, Ohio
6	202939	K V C T	St. s.	PEQUONNOCK.....⊙	2,930	1,950	275.7	45.1	16.7	1900	Chester, Pa.
7	208631	L B V R	St. s.	PEQUOT.....	232	192	114.4	22.5	11.2	1911	Wilmington, Del.
8	210516		St. s.	PEQUOT.....	199	102	101.4	29.0	8.5	1912	Tottenville, N. Y.
9	226244		El. s.	PERALTA.....+⊙	2,075	-1,325	256.0	68.0	18.7	1927	Oakland, Calif.
10	211025		St. s.	PERCIVAL ROBERTS, JR.....	7,593	5,862	580.0	68.0	32.0	1913	Lorain, Ohio
11	92000		St. s.	Pere Marquette 6.....+	341	232	130.9	20.8	9.8	1888	Mantowoc, Wis.
12	227030		St. s.	Pere Marquette 12.....	2,767	1,123	380.0	64.1	18.5	1927	do.
13	200911		St. s.	Pere Marquette 14.....	2,531	1,655	327.6	62.1	21.0	1901	Wyandotte, Mich.
14	150710		St. s.	Pere Marquette 15.....	2,443	1,631	337.1	56.0	17.0	1890	West Bay City, Mich.
15	150200		St. s.	Pere Marquette 17.....	2,775	1,685	338.0	56.0	19.5	1901	Cleveland, Ohio
16	203305		St. s.	Pere Marquette 18.....	2,777	1,690	338.0	57.0	21.7	1911	Chicago, Ill.
17	200159		St. s.	Pere Marquette 19.....	2,626	1,518	338.0	59.0	19.5	1903	Cleveland, Ohio
18	200531		St. s.	Pere Marquette 20.....	2,626	1,495	338.0	56.0	19.5	1903	do.
19	223766		St. s.	Pere Marquette 21.....+	2,692	1,511	317.9	60.2	19.2	1921	Mantowoc, Wis.
20	224122		St. s.	Pere Marquette 22.....+	2,985	1,501	317.9	60.2	19.2	1924	do.
21	150411		St. s.	Perhaps.....	11	9	41.0	10.7	2.5	1899	West Superior, Wis.
22	216069		St. s.	PERRY G. HAGUE.....	56	9	58.0	15.0	7.9	1918	Baton Rouge, La.
23	219617	L V R M	St. s.	PERRY L. SMITHERS.....+⊙	1,650	2,932	360.1	51.2	25.9	1919	Uraga, Japan
24	150213		St. p.	Persius.....	847	579	211.6	32.0	10.6	1881	Philadelphia, Pa.
25	202475		St. s.	PERSIUS.....	4,978	3,770	462.0	70.0	20.0	1905	St. Clair, Mich.
26	221698		St. s.	Persoverance.....	385	201	142.0	31.0	14.4	1919	Fall River, Mass.
27	204779		St. p.	Perth Amboy.....	618	389	112.3	34.0	12.9	1907	Noank, Conn.
28	210781	L C R F	St. s.	PERTH AMBOY.....	452	307	138.9	28.4	16.5	1912	Port Richmond, N. Y.
29	86531		St. s.	PERTH AMBOY No. 1.....	201	139	96.0	20.7	11.3	1909	do.
30	150753		St. s.	Pet.....	21	10	51.6	13.2	4.0	1897	East Providence, R. I.
31	212915		St. w.	Petaluma.....⊙	418	339	148.4	32.3	7.5	1911	Hendeh, Calif.
32	107348		St. s.	Petrol.....+	2,228	1,930	295.0	41.0	21.0	1898	West Bay City, Mich.
33	210664		St. s.	Peter Dahl.....	28	14	83.3	14.9	5.0	1912	Tonawanda, N. Y.
34	86334		St. s.	Peter Hagan.....	98	59	75.0	17.5	7.4	1895	Noank, Conn.
35	220276	L W V C	St. s.	PETER KERR.....+⊙	6,600	4,157	415.0	65.7	31.0	1920	Osaka, Japan
36	210114		St. s.	PETER KOENIG.....	685	468	162.0	35.6	10.0	1912	Mantowoc, Wis.
37	203898		St. s.	Peter Reiss.....	95	59	70.0	22.0	11.0	1906	Sturgeon Bay, Wis.
38	207471		St. s.	PETER REISS.....+⊙	5,923	4,217	612.0	64.0	30.0	1910	West Superior, Wis.
39	201819		St. s.	Peter Rhnell.....	91	61	81.5	23.0	7.3	1907	Port Jefferson, N. Y.
40	223565		St. s.	PETER STUYVESANT.....⊙	1,721	633	260.5	60.0	15.8	1927	Wilmington, Del.
41	202368		St. s.	PETER WHITE.....+⊙	6,184	4,931	604.0	64.2	31.0	1905	Ecorse, Mich.
42	204080		St. s.	Peter O. Stroven.....	251	118	141.0	22.0	9.5	1907	Pocomoke City, Md.
43	210818	L C R N	St. s.	PETER H. CROWELL.....+⊙	3,101	2,423	313.5	40.1	22.0	1912	Newport News, Va.
44	150161		St. s.	Peter W. French.....	48	24	72.0	16.5	7.6	1887	Boston, Mass.
45	203677		St. s.	PETER A. B. WIDENER.....	7,083	5,411	680.0	68.0	27.4	1906	Chicago, Ill.
46	150125		St. s.	Petoskey.....	770	514	171.3	30.4	12.2	1888	Mantowoc, Wis.
47	210670		St. s.	Petrol.....	59	30	57.5	16.5	6.5	1912	Hockham, Wash.
48	215842	L J K F	St. s.	PETREL.....+⊙	292	124	135.0	22.5	13.4	1917	Superior, Wis.
49	211085		St. w.	PETROLEUM No. 3.....⊙	231	150	125.5	28.7	0.2	1913	San Francisco, Calif.
50	80993		St. s.	Philadelphia.....	87	43	83.2	19.0	8.1	1883	Philadelphia, Pa.
51	150806		St. s.	PHILADELPHIA.....	826	561	101.0	40.1	15.2	1899	Chester, Pa.
52	208789		St. s.	PHILADELPHIA.....	45	31	61.0	16.0	8.0	1911	Lorain, Ohio
53	214505	L O M W	St. s.	PHILADELPHIA.....+	2,453	1,759	283.0	43.5	21.5	1916	Ecorse, Mich.
54	223843		St. s.	PHILADELPHIA.....	1,023	695	189.5	36.2	14.5	1926	Wilmington, Del.
55	131008		St. s.	Philip.....	75	51	65.0	22.8	5.8	1894	Gloucester, Mass.
56	155238		St. s.	Philip.....	54	37	58.9	21.9	7.0	1893	Grand Haven, Mich.
57	150245		St. s.	Philip Hoffman.....	23	14	61.6	14.0	5.9	1882	Rondout, N. Y.
58	220016		St. s.	Philip Mago.....	32	21	48.0	14.5	6.9	1915	Tonawanda, N. Y.
59	201928		St. s.	PHILIP MARCH.....	5,865	4,471	450.0	52.0	30.0	1905	Lorain, Ohio
60	220607	M H L D	St. s.	PHILIP PUNCKER.....⊙	2,397	1,439	251.0	43.7	22.2	1920	Duluth, Minn.
61	224568		St. s.	PHILIP D. BLOCK.....⊙	7,931	6,210	686.3	60.2	28.0	1925	Lorain, Ohio
62	150896		St. s.	Philip F. Kelly.....	151	72	89.3	22.3	10.5	1901	Tacoma, Wash.
63	200169		St. s.	Philip G. Shaefer.....	29	20	64.4	14.3	5.0	1903	Buffalo, N. Y.
64	200178	K S T D	St. s.	PHILIP J. KENNY.....	161	101	89.7	21.5	10.5	1903	Chester, Pa.
65	150235		St. s.	Phillips Eaton.....	19	9	49.9	12.0	5.7	1883	Bath, Me.
66	150775		St. s.	Phoenix.....	118	80	85.9	22.1	10.5	1898	Tompkins Cove, N. Y.
67	150920	K R I F	St. s.	Phoenix.....⊙	254	160	126.5	30.5	10.0	1902	Alameda, Calif.
68	216821	L M H B	St. s.	PHOENIX.....+⊙	5,731	3,511	400.8	54.3	31.4	1918	Chester, Pa.

1 Formerly st. s. Craigrowle.
 2 Formerly st. s. H. B. Hawgood.
 3 Formerly st. s. J. A. Palmer, Jr.
 4 Formerly st. s. Mark B. Covell.
 5 Formerly st. s. Pere Marquette.
 6 Formerly st. s. Eastern Gale.

7 Formerly st. s. Frank J. Hecker.
 8 Formerly st. s. Genesee.
 9 New York Marine Co. No. 1.
 10 Formerly st. s. Amazonas.
 11 Formerly st. s. Richland Queen.

Steam Vessels

Line No.	Service	Crew	Indicated horse-power	Name of owner	Home port	Address of owner
1	Frt.	20	1, 150	Nicholson Universal S. S. Co. (Del.)	Wilmington, Del.	501 Coe Terminal Building, Detroit, Mich.
2	Frt.	27	1, 300	Hammermill Paper Co. (Pa.)	Erie, Pa.	Hammermill, Erie, Pa.
3	Frt.	28	1, 350	Penobscot Steamship Co. (Mass.)	Boston, Mass.	70 Kilby Street.
4	Tow.	3	50	Thomas N. Holmes	Philadelphia, Pa.	Pennsgrove, N. J.
5	Frt.	27	1, 600	Pittsburgh Steamship Co. (W. Va.)	Duluth, Minn.	Wolvin Building, State Street.
6	Frt.	21	1, 600	New England Steamship Co. (Conn.)	New London, Conn.	Do.
7	Fsh.	10	450	McNeal Edwards Co. (Va.)	Reedville, Va.	464 California Street.
8	Frt.	9	325	New England Steamship Co. (Conn.)	New London, Conn.	Wolvin Building.
9	For.	45	2, 600	American Trust Co. (Calif.)	San Francisco, Calif.	Marinette, Wis.
10	Frt.	21	1, 850	Pittsburgh Steamship Co. (W. Va.)	Duluth, Minn.	Do.
11	Frt.	11	240	Marinette Transit Co.	Milwaukee, Wis.	Foot Third Street.
12	For.	17	3, 200	Pero Marquette Railway Co. (Mich.)	Port Huron, Mich.	Ludington, Mich.
13	For.	33	1, 800	do.	Detroit, Mich.	Do.
14	Pas.	42	2, 600	do.	Grand Haven, Mich.	Do.
15	Pas.	49	2, 600	do.	do.	Do.
16	Pas.	40	2, 600	do.	do.	Do.
17	Pas.	31	2, 280	do.	do.	Do.
18	Pas.	31	2, 300	do.	do.	Do.
19	Pas.	42	2, 700	do.	do.	Do.
21	Pas.	42	2, 700	do.	do.	Do.
21	Fsh.	1	11	Joseph E. Colombe	Marquette, Mich.	Houghton, Mich.
22	Tow.	8	100	Southern Holler Scalling Co. (La.)	New Orleans, La.	1217 Polers Street.
23	Fsh.	30	2, 800	Booth Fisheries Co. (Del.)	Wilmington, Del.	Do Pont Building.
24	Pas.	21	850	Iron Steamboat Co. of N. J. (N. J.)	New York, N. Y.	Pier 1, North River.
25	Frt.	20	1, 600	Interlake Steamship Co. (Ohio)	Cleveland, Ohio	Union Trust Building.
26	Tow.	13	400	Cornell Steamboat Co. (N. Y.)	Albany, N. Y.	Kingston, N. Y.
27	For.	6	300	Staten Island Ry. Co. (N. Y.)	New York, N. Y.	25 Broadway.
28	Tow.	10	375	Bee Line Transportation Co. (Del.)	Perth Amboy, N. J.	Box 282.
29	Tow.	13	600	Fred B. Dutzell	New York, N. Y.	21 State Street.
30	Cod.	7	80	Portland Cold Storage Co.	Portland, Me.	321 Commercial Street.
31	Pas.	17	250	Petaluma & Santa Rosa R. R. Co. (Calif.)	San Francisco, Calif.	Pier No. 9.
32	Frt.	18	800	Aetna Portland Cement Co. (Me.)	Detroit, Mich.	1518 Bull Building.
33	Frt.	4	150	Hubert Riley	Buffalo, N. Y.	Foot Smith Street (B).
34	Frt.	4	100	Peter Hagan	Philadelphia, Pa.	127 Walnut Street.
35	Frt.	45	3, 200	Columbia Pacific Shipping Co. (Oreg.)	Portland, Oreg.	Porter Building.
36	Frt.	9	1, 600	Koenig Transportation Co. (Mich.)	Detroit, Mich.	1180 Grant Avenue.
37	Tow.	8	450	C. Heiss Coal Co.	Milwaukee, Wis.	Reiss Building.
38	Frt.	23	1, 600	Reiss Steamship Co. (Del.)	Wilmington, Del.	7 West Tenth Street.
39	Frt.	6	175	Peter Rindell	New York, N. Y.	Foot Smith Street (B).
40	Pas.	60	2, 700	Hudson River Day Line (N. Y.)	do.	Peshobross Street Pier.
41	Frt.	33	1, 700	Presque Isle Transportation Co. (Ohio)	Cleveland, Ohio	Union Trust Building.
42	Fsh.	20	350	Lewes Fertilizer Co. (Del.)	Wilmington, Del.	Lewes, Del.
43	Frt.	35	1, 400	Mystic Steamship Co. (Mass.) Trustees.	Boston, Mass.	250 Stuart Street.
44	Tow.	6	275	do.	do.	Do.
45	Frt.	25	1, 800	Pittsburgh Steamship Co. (W. Va.)	Duluth, Minn.	Wolvin Building.
46	Pas.	35	450	Leroy Woodland	Chicago, Ill.	231 South La Salle Street.
47	Tow.	4	125	Polson Logging Co. (Wash.)	Seattle, Wash.	Hoquiam, Wash.
48	Fsh.	22	450	Portland Trawling Co. (Me.)	New York, N. Y.	1 Fulton Fish Market.
49	Frt.	6	200	Standard Oil Co. of California (Del.)	do.	26 Broadway.
50	Tow.	10	350	New York, Philadelphia & Norfolk R. R. Co. (Va.)	Cape Charles, Va.	do.
51	For.	7	1, 800	Pennsylvania R. R. Co. (Pa.)	New York, N. Y.	Pennsylvania Station.
52	Fsh.	6	55	Booth Fisheries Co. (Del.)	Chicago, Ill.	205 North Michigan Avenue.
53	Frt.	26	1, 300	Clyde Steamship Co. (Me.)	New York, N. Y.	Pier 30, North River.
54	For.	8	1, 200	Reading Co. (N. J.)	Philadelphia, Pa.	Reading Terminal.
55	Lgl.	3	30	Thomas E. Reed (Mass.)	Gloucester, Mass.	6 Pearce Street.
56	Frt.	3	85	George M. Seaman	Marquette, Mich.	Drummond, Mich.
57	Tow.	5	150	F. J. Bauer Towing Line (N. Y.)	New York, N. Y.	85 Commercial Street (B).
58	Tow.	2	40	Frank L. Mingo	Buffalo, N. Y.	Tonawanda, N. Y.
59	Frt.	30	1, 400	Kinsman Transit Co. (Ohio)	Cleveland, Ohio	1001 Rockefeller Building.
60	Tnk.	32	1, 250	Adelphi Steamship Corporation (Del.)	Philadelphia, Pa.	Delaware Avenue and Tasker Street.
61	Frt.	34	2, 200	Pioneer Steamship Co. (Ohio)	Cleveland, Ohio	1508 Rockefeller Building.
62	Fsh.	7	100	Geo. T. Myers	Seattle, Wash.	Column Building.
63	Fsh.	3	60	Eliza M. Thomas	Erie, Pa.	253 1/2 West Second Street.
64	Tow.	6	600	New York Towing and Transportation Corporation (N. Y.)	New York, N. Y.	80 Broad Street.
65	Tow.	2	75	A. E. Melteel Co. (N. H.)	Portsmouth, N. H.	Exeter, N. H.
66	Tow.	8	450	Goodwin-Gallagher Sand & Gravel Corporation (N. Y.)	New York, N. Y.	20 East Fortieth Street.
67	Frt.	18	210	Goodyear Redwood Lumber Co. (Me.)	San Francisco, Calif.	782 Market Street.
68	Tnk.	41	83, 500	American Tankers Corporation (Mass.)	Boston, Mass.	50 Boylston Street.

^aFormerly st. s. George M. Long.
^b Standhill No. 1.
^cFormerly st. s. Eastern Sailor.
^dFormerly st. s. E. Ginnell.
^eFormerly st. s. Frank T. Lane.

^fFormerly st. s. Peter C. Struven.
^g U. S. Peter C. Struven.
^hFormerly st. s. W. H. Jackson.
ⁱFormerly st. s. Odd Fellow.
^jFormerly st. s. William M. Wadley.

* Sold to W. O. Foss, Seattle, Wash., but not yet redocumented.

Line No.	Official No.	Signal letters	Rlg	Name of vessel	Tonnage		Dimensions			When built	Where built
					Gross	Net	Length	Breadth	Depth		
							Feet	Feet	Feet		
1	217211	LN'TS	St. s.	PHOENIX BRIDGE..... ¹ +	3,283	2,000	321.0	46.2	25.0	1918	Newark, N. J.
2	211757	LORW	St. s.	Phyllis..... ¹ +	1,296	695	215.3	42.8	17.1	1917	Aberdeen, Wash.
3	130510	KHQR	St. s.	Pianktank.....	599	611	200.0	31.0	11.0	1890	Wilmington, Del.
4	92998		St. w.	Plaza.....	214	214	170.2	31.0	4.6	1899	Mobile, Ala.
5	150313		St. p.	Piedmont..... ¹ +	1,851	1,169	257.1	39.5	15.6	1883	Oakland, Calif.
6	199807	KNWJ	St. s.	PIEDMONT.....	391	214	141.0	27.0	15.4	1899	Baltimore, Md.
7	150177		St. p.	PIERREPOINT.....	1,695	873	196.0	37.4	14.1	1889	Newburgh, N. Y.
8	150524		St. s.	Pilgrim.....	261	209	113.7	26.0	7.9	1891	Buffalo, N. Y.
9	150539		St. s.	Pilot.....	120	60	81.2	20.8	10.1	1891	Philadelphia, Pa.
10	200227		St. s.	Pilot.....	88	43	82.5	20.5	9.5	1893	San Francisco, Calif.
11	226218		St. s.	Pilot.....	35	24	62.0	10.8	6.1	1927	Hoquiam, Wash.
12	150716		St. s.	Pilot Hoy.....	25	17	50.0	14.2	6.1	1896	Portsmouth, N. J.
13	150551		St. s.	Piners Point.....	63	34	67.2	10.5	7.4	1891	Philadelphia, Pa.
14	150132	LHFP	St. s.	Pioneer.....	160	80	107.0	21.0	13.0	1878	do.
15	150519		St. s.	Pioneer.....	45	22	53.0	10.3	6.4	1891	Berkley, Va.
16	203911		St. s.	PIONEER..... ¹ +	6,310	5,021	594.0	54.2	31.0	1907	Wyandotte, Mich.
17	212913	LFDC	St. s.	PIONEER..... ¹ +	5,075	3,020	335.7	52.4	28.6	1913	Kiel, Germany
18	214412		St. s.	Pioneer.....	85	68	62.0	10.8	7.5	1910	Seattle, Wash.
19	222523		St. w.	Pioneer.....	14	9	40.6	11.5	2.2	1922	Fairbanks, Alaska
20	218409	LRTH	St. s.	PIESTONE COUNTY..... ¹ +	5,102	3,120	390.0	64.2	27.0	1919	Hog Island, Pa.
21	214770		St. s.	PITIRRE.....	258	137	110.0	25.0	8.4	1917	Jacksonville, Fla.
22	150741		St. s.	PITTSBURG.....	791	510	200.0	46.0	15.2	1896	Philadelphia, Pa.
23	208930		St. s.	PITTSBURGH.....	1,270	620	134.0	40.0	21.7	1911	Buffalo, N. Y.
24	208790		St. s.	PITTSBURGH.....	45	31	61.0	16.0	8.0	1911	Lorain, Ohio
25	200379		St. s.	PLAINFIELD.....	1,225	523	200.3	43.4	16.8	1904	Elizabeth, N. J.
26	150670		St. s.	PLEASUR.....	459	223	128.0	51.0	12.0	1894	West Bay City, Mich.
27	219679	LVSM	St. s.	FLOWER.....	411	208	130.4	25.2	14.2	1920	Savannah, Ga.
28	150391		St. s.	Flow Hoy.....	65	57	77.7	21.0	7.0	1887	West Bay City, Mich.
29	219584	LVNR	St. s.	FLOW CITY..... ¹ +	3,240	1,988	324.0	40.2	25.0	1920	Newark, N. J.
30	150502	KHQS	St. p.	PLYMOUTH..... ¹ +	3,770	2,280	352.0	50.4	18.8	1890	Chester, Pa.
31	150604		St. s.	Plymouth.....	3,373	188	126.2	20.2	16.2	1892	Philadelphia, Pa.
32	213670	LFPM	St. s.	PLYMOUTH..... ¹ +	5,266	3,354	368.6	55.2	30.5	1916	Camden, N. J.
33	228315		St. w.	Plymouth.....	140	140	120.7	25.0	4.0	1920	Produce, Ky.
34	150926		St. s.	Pocahontas.....	177	94	118.0	20.4	9.3	1884	Newburgh, N. Y.
35	150454		St. s.	Pocahontas.....	94	47	82.7	16.6	6.4	1883	Camden, N. J.
36	150628		St. p.	POCAHONTAS.....	814	541	195.0	33.0	11.0	1893	Wilmington, Del.
37	212189	LDMT	St. s.	Pocahontas..... ¹ +	280	147	139.0	24.2	11.5	1914	Millford, Del.
38	150516		St. p.	Pocomoke.....	650	402	170.0	33.0	9.0	1891	Wilmington, Del.
39	203760	KVSJ	St. s.	POCOMOKE.....	293	109	125.0	25.0	12.0	1900	Camden, N. J.
40	210585	LVNS	St. s.	POINT ARENA..... ¹ +	3,545	2,174	324.0	46.2	25.0	1920	Newark, N. J.
41	218659	LRDB	St. s.	POINT BONTA..... ¹ +	3,283	2,000	321.0	46.2	25.0	1910	do.
42	218915	LSWN	St. s.	POINT FERMIN..... ¹ +	3,283	2,000	321.0	46.2	25.0	1910	do.
43	210589	LVQK	St. s.	POINT GOUDA..... ¹ +	3,283	1,996	324.0	46.2	25.0	1920	do.
44	216954	LVQV	St. s.	POINT JUDITH..... ¹ +	2,205	1,325	289.0	44.1	19.0	1918	Portland, Ore.
45	216535	LVBW	St. s.	POINT LINDS..... ¹ +	2,189	1,325	289.0	44.1	19.0	1918	do.
46	216021	LJSB	St. s.	POINT LOMA..... ¹ +	2,110	1,289	251.0	43.5	18.1	1918	do.
47	218941	LSWM	St. s.	POINT MONTARA..... ¹ +	3,283	2,000	324.0	46.2	25.0	1910	Newark, N. J.
48	210588	LVPH	St. s.	POINT REYES..... ¹ +	3,286	2,030	321.0	46.2	25.0	1920	do.
49	219758	LVWM	St. s.	POINT SUB..... ¹ +	3,286	2,030	321.0	46.2	25.0	1920	do.
50	210595	LVPJ	St. s.	Poinier.....	176	29	95.6	24.7	12.2	1920	Manitowoc, Wis.
51	150653		St. s.	POKANOKET.....	345	180	151.2	20.0	8.0	1894	Brooklyn, N. Y.
52	212910	LFDH	St. s.	POLARINE..... ¹ +	4,046	2,389	354.6	60.0	20.7	1914	Ocestemunde, Germany
53	217369	LPCB	St. s.	POLAR BEAR..... ¹ +	4,207	2,623	339.3	49.1	26.5	1918	Baltimore, Md.
54	216530	LMCB	St. s.	POLAR SEA..... ¹ +	4,111	2,500	339.3	49.1	26.3	1918	do.
55	217407	LPHQ	St. s.	POLAR STAR..... ¹ +	4,207	2,623	339.3	49.1	26.5	1918	do.
56	200390		St. s.	POLO.....	41	28	63.3	15.0	5.0	1903	New Orleans, La.
57	218668	LRDN	St. s.	POLYNIUS..... ¹ +	7,041	5,359	409.0	54.2	27.1	1919	Seattle, Wash.
58	3191		St. s.	Pomham..... ¹ +	161	110	100.0	22.0	6.8	1891	Athens, N. Y.
59	220334	MBCD	St. s.	POMONA..... ¹ +	7,583	4,810	440.0	66.0	35.2	1920	San Francisco, Calif.
60	229079		St. w.	Pomona.....	216	183	120.3	28.7	4.7	1920	Portland, Ore.
61	150831	KPJD	St. s.	POUCE..... ¹ +	3,506	2,192	317.0	42.0	27.8	1899	Wilmington, Del.
62	218159	LRVQ	St. s.	PONTIA..... ¹ +	3,283	1,996	324.0	46.2	25.0	1910	Newark, N. J.
63	150291		St. s.	Pontiac.....	112	97	98.0	22.2	7.2	1883	East Providence, R. I.
64	145209		St. s.	Pontiac.....	229	129	116.0	29.3	10.8	1876	Detroit, Mich.
65	215018		St. s.	PONTIAC..... ¹ +	8,200	6,367	580.0	60.0	27.0	1917	Ecorse, Mich.

¹ Formerly st. s. Neuse.

² Formerly st. w. Mary S. Hess.

³ Formerly st. s. J. H. Hartow.

⁴ Formerly German st. s. Kiowa.

⁵ Formerly a st. s. Pittro.

⁶ Formerly Cuban st. s. Pittro.

⁷ Formerly st. s. David W. Burbago.

⁸ Formerly st. s. Riverside Bridge.

⁹ Formerly st. s. Bound Brook.

¹⁰ Formerly st. s. Continental Bridge.

¹¹ Formerly st. s. Neshoec.

¹² Formerly st. s. Federal Bridge.

Line No.	Service	Crew	Indicated horse-power	Name of owner	Home port	Address of owner
1	Frt.	37	\$1,500	United States Shipping Board.....	Newark, N. J.	Kearny, N. J.
2	Frt.	23	800	W. R. Chamberlin.....	San Francisco, Calif.	351 California Street.
3	Pas.	26	550	Baltimore, Chesapeake & Atlantic Ry. Co. (Md.).....	Baltimore, Md.	Pier 1, Pratt Street.
4	Pas.	31	780	Engle Packet Co. (Mo.).....	St. Louis, Mo.	
5	Fer.	17	257	Central Pacific Ry. Co. (Utah).....	San Francisco, Calif.	65 Market Street.
6	Tow.	16	750	Metropolitan Coal Co. (Mass.).....	Boston, Mass.	20 Exchange Place.
7	Fer.	8	510	City of New York.....	New York, N. Y.	Municipal Building.
8	Pas.	11	350	Casco Bay Lines.....	Portland, Me.	Customhouse Wharf.
9	Tow.	6	300	American Dredging Co. (Pa.).....	Philadelphia, Pa.	303 Chestnut Street.
10	Tow.	6	300	Ship Owners & Merchants Tugboat Co. (Calif.).....	San Francisco, Calif.	Pier 15.
11	Tow.	4	175	Polson Logging Co. (Wash.).....	Seattle, Wash.	Hoquiam, Wash.
12	Tow.	3	60	Tugboat Pilot Boy Co. (Del.).....	Philadelphia, Pa.	Pier 34, South Wharves.
13	Tow.	4	250	Atlantic Coast Line R. R. Co. (Va.).....	Norfolk, Va.	
14	Tow.	12	500	Chas. R. McCormick Lumber Co.....	Seattle, Wash.	900 Stuart Building.
15	Tow.	3	70	Norfolk Lightering Co. (Va.).....	Norfolk, Va.	
16	Frt.	31	1,650	Cleveland-Ciffs Steamship Co. (Ohio).....	Cleveland, Ohio.	1460 Union Trust Building.
17	Tnk.	34	1,500	Standard Shipping Co. (Del.).....	Wilmington, Del.	7 West Tenth Street.
18	Frt.	4	60	H. D. Hanson.....	Seattle, Wash.	Bremerton, Wash.
19	Pas.	2	20	George S. Black.....	Seward, Alaska	Fairbanks, Alaska.
20	Frt.	36	\$2,500	United States Shipping Board.....	Philadelphia, Pa.	Bourse Building.
21	Tnk.	15	150	Porto Rico Mercantile Co. (W. Va.).....	San Juan, P. R.	Ochoa Building.
22	Fer.	7	2,000	Pennsylvania R. R. Co. (Pa.).....	New York, N. Y.	Jersey City, N. J.
23	Misc.	11	600	Plittsburgh Coal Co. (Ohio).....	Cleveland, Ohio.	Rockefeller Building.
24	Fsh.	6	55	Booth Fisheries Co. (Del.).....	Chicago, Ill.	205 North Michigan Avenue.
25	Fer.	8	1,200	Central R. R. Co. of New Jersey (N. J.).....	New York, N. Y.	143 Liberty Street.
26	Fer.	10	1,600	Detroit & Windsor Ferry Co. (Mich.).....	Detroit, Mich.	Foot Woodward Avenue.
27	Col.	20	500	Portland Trawling Co. (Me.).....	Rockland, Me.	431 Main Street.
28	Pas.	7	40	Charles Fix.....	Buffalo, N. Y.	1826 Niagara Street.
29	Frt.	28	\$1,500	Charles Nelson Co. (Calif.).....	San Francisco, Calif.	230 California Street.
30	Frt.	100	5,550	New England Steamship Co. (Conn.).....	Fall River, Mass.	Pier 3.
31	Tow.	15	675	Lough & Wilkes-Barre Coal Co. (Pa.).....	New York, N. Y.	143 Liberty Street.
32	Frt.	36	2,500	Plymouth Steamship Corporation (Mass.).....	Boston, Mass.	70 Kilby Street.
33	Tow.	11	438	Inland Waterways Co. (Del.).....	Louisville, Ky.	122 South Fifth Street.
34	Tow.	10	750	Cornell Steamboat Co. (N. Y.).....	Albany, N. Y.	Kingston, N. Y.
35	Tow.	6	300	Lamberts Point Towboat Co. (Va.).....	Norfolk, Va.	Norfolk & Western Piers.
36	Pas.	27	1,000	Keansburg Steamboat Co. (N. J.).....	Perth Amboy, N. J.	Keansburg, N. J.
37	Fsh.	20	500	Eubank Tankard Co. (Va.).....	Reading, Va.	Kilmarnock, Va.
38	Pas.	32	350	Baltimore, Chesapeake & Atlantic Ry. Co. (Md.).....	Baltimore, Md.	Pier 1, Pratt Street.
39	Tow.	14	500	New York, Philadelphia & Norfolk R. R. Co. (Va.).....	Cape Charles, Va.	
40	Frt.	27	1,500	Gulf Pacific Line (Calif.).....	San Francisco, Calif.	210 Front Street.
41	Frt.	37	1,500	do.....	do.	Do.
42	Frt.	37	1,500	do.....	do.	Do.
43	Frt.	37	1,500	do.....	do.	Do.
44	Frt.	27	1,400	do.....	do.	Do.
45	Frt.	33	1,150	do.....	do.	Do.
46	Frt.	29	1,200	Hart-Wood Lumber Co. (Calif.).....	do.	1 Drumm Street.
47	Frt.	33	1,500	Gulf Pacific Line (Calif.).....	do.	210 Front Street.
48	Frt.	37	1,500	do.....	do.	Do.
49	Frt.	32	1,500	do.....	do.	Do.
50	Tow.	8	450	James McWilliams Blue Line (N. J.).....	New York, N. Y.	1 Broadway.
51	Pas.	15	300	Gulf Coast Steamship Co. (Ala.).....	Tampa, Fla.	603 Water Street.
52	Tnk.	31	1,500	Standard Shipping Co. (Del.).....	Wilmington, Del.	7 West Tenth Street.
53	Frt.	69	\$1,800	United States Shipping Board.....	Baltimore, Md.	Merchants and Manufacturers' Building.
54	Ref.	50	\$1,800	do.....	do.	Do.
55	Pas.	69	\$1,800	do.....	do.	Do.
56	Tow.	9	100	Gulf Crushing Co. (La.).....	New Orleans, La.	816 Howard Street.
57	Frt.	49	\$3,500	United States Shipping Board.....	Seattle, Wash.	811 Railroad Avenue South.
58	Frt.	4	300	Providence, Fall River & Newport Steamboat Co. (R. I.).....	Providence, R. I.	130 Dyer Street.
59	Frt.	38	3,100	Pomona S. S. Co. (Del.).....	Tacoma, Wash.	Tacoma Building.
60	Tow.	10	175	Cowlitz Towing Co. (Oreg.).....	Portland, Oreg.	181 Oak Street.
61	Pas.	59	1,650	New York & Porto Rico Steamship Co. (Me.).....	New York, N. Y.	25 Broadway.
62	Frt.	37	\$1,500	United States Shipping Board.....	Newark, N. J.	Kearny, N. J.
63	Pas.	7	250	Steamer Pontiac (N. Y.).....	New York, N. Y.	53 South Street.
64	Fer.	8	300	Detroit & Windsor Ferry Co. (Mich.).....	Detroit, Mich.	Foot Woodward Avenue.
65	Frt.	31	1,900	Cleveland-Ciffs S. S. Co. (Ohio).....	Cleveland, Ohio.	1460 Union Trust Building.

¹¹ Formerly st. s. Holyoke Bridge.
¹² Formerly st. s. East Chicago.
¹³ Formerly German st. s. Ems.

¹⁴ Formerly st. s. Baltimore.
¹⁵ Formerly st. s. Pioneer.
¹⁶ Formerly st. s. Excelsior.

Line No.	Official No.	Signal letters	Rtg	Name of vessel	Tonnage		Dimensions			When built	Where built
					Gross	Net	Length	Breadth	Depth		
1	203851		St. s.	Pontin Brothers	215	121	99.8	30.8	10.5	1907	Tottenville, N. Y.
2	215034		St. s.	Portchester	86	53	70.8	21.3	8.8	1917	do.
3	150167		St. s.	Portland	118	97	85.5	18.1	7.5	1879	Kennebunk, Me.
4	150276		St. s.	Portland	91	486	87.5	21.5	10.0	1902	South Portland, Me.
5	218331		St. w.	Portland	801	653	185.2	47.8	8.1	1919	Portland, Oreg.
6	95957		St. w.	Port Allen	83	81	94.0	30.0	6.2	1888	Lake Charles, La.
7	214716	LQQT	St. s.	Port Angeles	1,358	760	223.2	42.3	15.8	1910	North Bend, Oreg.
8	204539		St. s.	Port Chester	373	299	113.6	28.3	0.4	1907	Tottenville, N. Y.
9	77331	KPCL	St. s.	PORT COVINGTON	145	99	55.6	22.5	10.7	1899	Camden, N. J.
10	80161		St. s.	Port Newark	82	60	80.0	18.3	8.7	1870	New Brunswick, N. J.
11	210672		St. s.	Porter	181	123	91.2	23.0	13.2	1919	Nyack, N. Y.
12	215812	LJGW	St. s.	PORTO RICO	4,391	2,396	370.7	45.1	25.2	1903	Flensburg, Germany
13	156376	KDMQ	St. s.	Portsmouth	214	107	116.3	23.0	12.0	1886	Wilmington, Del.
14	219119	LTJS	St. s.	PORTSMOUTH	5,881	4,511	410.5	61.2	27.0	1910	Portsmouth, N. H.
15	210378	LCNJ	St. s.	POTLATCH	575	325	150.0	26.8	10.0	1912	Seattle, Wash.
16	150672	KMBD	St. s.	POTOMAC	763	6-8	176.8	35.8	11.0	1891	Philadelphia, Pa.
17	150689		St. s.	Potomac	155	77	102.0	30.5	8.5	1895	Baltimore, Md.
18	150687		St. s.	Potomac	145	55	121.0	30.1	8.2	1903	Pocomoke City, Md.
19	150855		St. w.	Porter	531	452	145.0	35.0	8.0	1900	Alameda, Calif.
20	20131		St. s.	Portsmouth	18	11	48.0	11.0	5.5	1871	Green Bay, Wis.
21	220920	MHLK	St. s.	POTTER	6,171	3,797	345.5	55.0	31.4	1920	New Orleans, La.
22	215041		St. s.	POUGHKEEPSIE	1,596	918	206.8	47.0	14.2	1917	Tampa, Fla.
23	217910	LQST	St. s.	POUGHKEEPSIE	5,588	3,466	400.5	54.2	30.4	1919	Newburgh, N. Y.
24	202339		St. s.	POWERFUL STARBUCK	6,171	4,919	501.0	61.2	31.0	1905	Wyandotte, Mich.
25	205637	KWRC	St. s.	POWERFUL	170	120	89.4	24.1	12.1	1908	Port Richmond, N. Y.
26	96149		St. s.	Powhatan	35	23	57.1	15.1	7.3	1884	Baltimore, Md.
27	150765		St. s.	Powhatan	59	25	70.3	19.4	6.5	1897	Pocomoke City, Md.
28	200691		St. s.	Powow	48	25	69.0	18.8	7.1	1904	Kennebunk, Me.
29	150388	KRPD	St. s.	President	406	267	141.0	34.5	11.5	1902	Oakland, Calif.
30	150783		St. s.	President	112	76	86.3	22.1	10.2	1898	Tomkins Cove, N. Y.
31	221203	MCRK	St. s.	PRESIDENT ADAMS	10,558	6,200	502.1	62.2	28.3	1921	Camden, N. J.
32	220155	MHGT	St. s.	PRESIDENT CLEVELAND	14,123	8,393	517.0	72.2	27.8	1921	Newport News, Va.
33	215157	LHQV	St. s.	PRESIDENT FILLMORE	9,699	5,611	499.1	60.1	34.7	1899	Stettin, Germany
34	221420	MNCW	St. s.	PRESIDENT GARFIELD	10,558	6,200	502.1	62.2	28.3	1921	Camden, N. J.
35	221633	MDFK	St. s.	PRESIDENT GRANT	11,119	8,405	517.0	72.2	27.8	1921	Sparrows Point, Md.
36	221811	MDJB	St. s.	PRESIDENT HARDING	13,869	8,171	516.5	72.2	27.8	1921	Camden, N. J.
37	220952	MCCR	St. s.	PRESIDENT HARRISON	10,533	6,195	502.1	62.2	28.3	1921	do.
38	220858	MCHG	St. s.	PRESIDENT HAYES	10,533	6,195	502.1	62.2	28.3	1920	do.
39	221052	MCLH	St. s.	PRESIDENT JACKSON	14,123	8,377	517.0	72.2	27.8	1921	Newport News, Va.
40	221018	MCKL	St. s.	PRESIDENT JEFFERSON	14,171	8,443	516.5	72.2	27.8	1921	Camden, N. J.
41	221645	MDFP	St. s.	PRESIDENT LINCOLN	14,187	8,359	516.5	72.2	27.8	1921	do.
42	221314	MCTL	St. s.	PRESIDENT MCKINLEY	14,127	8,400	516.5	72.2	27.8	1921	do.
43	221727	MDGV	St. s.	PRESIDENT MADISON	14,187	8,341	516.5	72.2	27.8	1921	do.
44	220325	LWVT	St. s.	PRESIDENT MONROE	10,533	6,195	502.1	62.2	28.3	1920	do.
45	220987	MCHW	St. s.	PRESIDENT PIERCE	14,123	8,393	517.0	72.2	27.8	1921	Sparrows Point, Md.
46	221054	MCKW	St. s.	PRESIDENT POLK	10,500	6,301	502.1	62.2	28.3	1921	Camden, N. J.
47	221732		St. s.	PRESIDENT ROOSEVELT	1,907	1,200	241.0	46.1	18.4	1921	Mariners Harbor, N. Y.
48	221001	MDJW	St. s.	PRESIDENT ROOSEVELT	13,860	8,138	516.5	72.2	27.8	1922	Camden, N. J.
49	221233	MCSO	St. s.	PRESIDENT TAFT	14,123	8,415	517.0	72.2	27.8	1921	Sparrows Point, Md.
50	220709	MBRD	St. s.	PRESIDENT VAN BUREN	10,533	6,195	502.1	62.2	28.3	1920	Camden, N. J.
51	221374	MCVN	St. s.	PRESIDENT WILSON	14,127	8,310	516.5	72.2	27.8	1921	do.
52	150720		St. s.	PRESQUE ISLE	4,578	3,486	406.0	50.0	28.0	1898	Cleveland, Ohio
53	201350		St. s.	Presque Isle	41	35	61.0	17.5	7.8	1907	Erle, Pa.
54	205321		St. s.	PRICE MCKINNEY	4,671	3,433	432.0	54.0	28.0	1908	Lorain, Ohio
55	150140		St. p.	Pride of the River	619	553	175.0	39.0	8.0	1878	San Francisco, Calif.
56	150663		St. s.	Princess	58	40	70.5	19.3	8.0	1902	Athens, N. Y.
57	96317		St. w.	Princess	181	181	160.0	30.0	4.1	1896	Jeffersonville, Ind.
58	77232	KMTQ	St. s.	PRINCESS MONTAGU	570	388	101.8	28.3	15.3	1896	Elizabeth, N. J.
59	115833		St. s.	Princeton	43	21	57.2	15.6	8.3	1882	Buffalo, N. Y.

1 Formerly st. s. New York Central No. 21.
 2 Formerly st. w. Hazel.
 3 Formerly st. s. Jack Dykman.
 4 Formerly st. s. W. S. O. Co. No. 4.
 5 Formerly st. s. Wanda.
 6 Formerly In German st. s. Prinz Joachim.
 7 Formerly W. Macesin.
 8 Formerly st. s. Hygeia.
 9 Formerly st. s. Centennial State.
 10 Formerly st. s. Golden State.

a German st. s. Hamburg
 b U. S. Navy Powhatan
 c st. s. New Rochelle.
 d st. s. Hudson.
 11 Formerly st. s. Blue Hen State.
 12 Formerly st. s. Pine Tree State.
 13 Formerly In st. s. Lone Star State.
 14 Formerly W. st. s. President Taft.
 15 Formerly st. s. Wolverine State.
 16 Formerly st. s. Creole State.

Line No.	Service	Crew	Indicated horse-power	Name of owner	Home port	Address of owner
1	Tow.	6	250	Pontin Boat Corporation (Del.)	New York, N. Y.	90 West Street.
2	Tow.	5	350	Red Star Towing & Transportation Co. (W. Va.)do.....	17 Battery Place.
3	Fsh.	23	200	John A. Hayes	New London, Conn.	487 Williams Street.
4	Frt.	5	350	Central Wharf Towboat Co.	Portland, Me.	84 Commercial Street.
5	Tow.	7	1,500	Port of Portland Commission	Portland, Oreg.	Spalding Building.
6	Feg.	5	110	Baton Rouge Transportation Co. (La.)	Baton Rouge, La.	Box 516.
7	Frt.	25	900	Charles Nelson Co. (Calif.)	San Francisco, Calif.	230 California Street.
8	Frt.	5	400	Port Chester Transportation Co. (N. Y.)	New York, N. Y.	Port Chester, N. Y.
9	Tow.	0	500	Curtis Bay Towing Co. (Md.)	Baltimore, Md.	1631 Munsey Building.
10	Tow.	0	135	Newark & New York Towboat Co. (N. J.)	Newark, N. J.	1 Passaic Street.
11	Tow.	9	450	Cottman Co. (Md.)	Baltimore, Md.	Keyser Building.
12	Pas.	97	3,000	New York & Porto Rico Steamship Co. (Me.)	New York, N. Y.	25 Broadway.
13	Tow.	15	915	New York, Philadelphia & Norfolk R. R. Co. (Va.)	Cape Charles, Va.do.....
14	Frt.	53	2,800	United States Shipping Board	Portsmouth, N. H.do.....
15	Pas.	28	650	Puget Sound Navigation Co. (Nov.)	Seattle, Wash.	32 Colman Dock.
16	Frt.	36	450	Baltimore & Virginia Steamboat Co. (Md.)	Baltimore, Md.	Pier 1, Pratt Street.
17	Frt.	6	350	Baltimore & Ohio R. R. Co. (Md.)do.....	Baltimore and Charles Streets.
18	Fsh.	25	225	Morris Fisher Co. (Va.)	Reedville, Va.do.....
19	Frt.	14	300	Potrero Transit Co. (Calif.)	San Francisco, Calif.	620 Market Street.
20	Pas.	3	30	Wm. E. Parneleo	Grand Haven, Mich.	Charlevoix, Mich.
21	Frt.	49	\$2,800	United States Shipping Board	New Orleans, La.	Carondelet Building.
22	Pas.	40	1,200	Columbus Trust Co. (N. Y.)	New York, N. Y.	Newburgh, N. Y.
23	Frt.	53	\$3,000	United States Shipping Boarddo.....	45 Broadway.
24	Frt.	32	1,800	Mahoning Steamship Co. (Ohio)	Cleveland, Ohio.	Leader-News Building.
25	Tow.	6	250	Lehigh Valley R. R. Co. (N. J.)	New York, N. Y.	143 Liberty Street.
26	Tow.	3	109	Cottman Co. (Md.)	Baltimore, Md.	Keyser Building.
27	Tow.	7	160	F. W. Darline	Newport News, Va.	Hampton, Va.
28	Tow.	4	350	Itoss Tow Boat Co. (Mass.)	Boston, Mass.	28 T Wharf.
29	Frt.	24	400	Andrew F. Mahoney (Calif.)	San Francisco, Calif.	1 Drum Street.
30	Tow.	6	500	Mallory Steamship Co. (Me.)	New York, N. Y.	Pier 36, North River.
31	Pas.	139	7,000	Dollar Steamship Line (Calif.)	San Francisco, Calif.	311 California Street.
32	Pas.	235	12,000do.....do.....	Do.
33	Pas.	295	6,500	United States Shipping Board	New York, N. Y.	45 Broadway.
34	Pas.	115	6,000	Dollar Steamship Line (Calif.)	San Francisco, Calif.	311 California Street.
35	Pas.	198	\$12,000	Admiral Oriental Line (Wash.)	Seattle, Wash.	1519 Railroad Avenue South.
36	Pas.	240	\$12,000	United States Shipping Board	New York, N. Y.	45 Broadway.
37	Pas.	150	7,000	Dollar Steamship Line (Calif.)	San Francisco, Calif.	311 California Street.
38	Pas.	145	6,000do.....do.....	Do.
39	Pas.	120	12,000	Admiral Oriental Line (Wash.)	Seattle, Wash.	1519 Railroad Avenue South.
40	Pas.	210	\$13,000do.....do.....	Do.
41	Pas.	109	\$12,000	Dollar Steamship Line (Calif.)	San Francisco, Calif.	311 California Street.
42	Pas.	210	12,000	Admiral Oriental Line (Wash.)	Seattle, Wash.	1519 Railroad Avenue South.
43	Pas.	200	11,000do.....do.....	Do.
44	Pas.	115	6,000	Dollar Steamship Line (Calif.)	San Francisco, Calif.	311 California Street.
45	Pas.	240	\$12,000do.....do.....	Do.
46	Pas.	49	6,000do.....do.....	Do.
47	Pas.	11	3,500	City of New York	New York, N. Y.	Municipal Building.
48	Pas.	130	\$15,000	United States Shipping Boarddo.....	45 Broadway.
49	Pas.	238	\$12,000	Dollar Steamship Line (Calif.)	San Francisco, Calif.	311 California Street.
50	Pas.	115	6,000do.....do.....	Do.
51	Pas.	240	\$12,000do.....do.....	Do.
52	Frt.	27	1,500	Presque Isle Transportation Co. (Ohio)	Cleveland, Ohio.	Union Trust Building.
53	Pas.	4	50	Nautical Amusement Co. (Ohio)do.....	Rocky River, Ohio.
54	Frt.	22	1,500	Pioneer S. S. Co. (Ohio)do.....	1518 Rockefeller Building.
55	Pas.	17	650	California Transportation Co. (Calif.)	San Francisco, Calif.	Pier 30.
56	Tow.	5	183	Cornell Steamboat Co. (N. Y.)	Albany, N. Y.	Kingston, N. Y.
57	Pas.	25	238	Morgan Davis Dock Co.	Pittsburgh, Pa.	Mutt and Woodrow Avenues, Lincoln Place.
58	Pas.	24	1,200	Florida R. R. & Navigation Corporation (Del.)	Tampa, Fla.	Everglades, Fla.
59	Tow.	4	120	American Construction Co. (Ohio)	Cleveland, Ohio.	Marlon Building.

¹ Formerly st. s. Silver State.

² Formerly st. s. Wenatchee.

³ Formerly st. s. Hoosier State.

⁴ Formerly st. s. Keystone State.

⁵ Formerly st. s. Bay State.

⁶ Formerly st. s. Punhandle State.

⁷ Formerly st. s. Hawkkeye State.

⁸ Formerly st. s. Granite State.

⁹ Formerly st. s. Peninsula State.

¹⁰ Formerly st. s. Huckleys State.

¹¹ Formerly st. s. Old North State

¹² Formerly st. s. Empire State.

¹³ Formerly st. w. ^a H. W. Butterff.

¹⁴ Formerly st. w. ^b John Leo.

¹⁵ Formerly st. s. ^a Josephine.

¹⁶ Formerly st. s. ^b Collier County.

¹⁷ Formerly st. s. ^a Shaugbraun.

¹⁸ Formerly st. s. ^b Alpha.

* Sold to George L. Ensign, Cleveland, Ohio, but not yet redocumented.

Line No.	Official No.	Signal letters	Rtg	Name of vessel	Tonnage		Dimensions			When built	Where built
					Gross	Net	Length	Breadth	Depth		
							Feet	Feet	Feet		
1	150876		St. s.	PRINCETON.....	4,473	3,379	451.0	50.0	28.5	1900	Lorain, Ohio
2	212833	LFBP	St. s.	PRINCETON.....	5,081	3,019	385.8	52.4	28.5	1912	Kiel, Germany
3	220891	MCDS	St. s.	PRINCETON.....	324	230	137.0	22.8	12.5	1910	Savannah, Ga.
4	150666		St. p.	MISCILLA.....	5,292	2,673	425.8	62.3	18.3	1894	Chester, Pa.
5	150665		St. s.	Priscilla.....	61	10	82.0	16.0	8.0	1902	Alameda, Calif.
6	217660		St. s.	Priscilla.....	54	23	71.1	10.0	7.4	1919	Thomaston, Me.
7	217682	LQFP	St. s.	PROCTOR.....	2,324	1,390	251.0	43.0	22.2	1919	Superior, Wis.
8	150692		St. w.	Proctor K. Smiley.....	66	60	92.0	30.0	3.2	1895	Catlettsburg, Ky.
9	150598		St. s.	PROGRESS.....	2,424	1,761	340.0	42.0	25.0	1892	Superior, Wis.
10	150892		St. s.	Progress.....	27	18	53.7	15.2	6.5	1901	Madison, Md.
11	213862		St. s.	Progressive.....	77	52	70.5	20.7	8.4	1916	W. New Brighton, N. Y.
12	150590		St. s.	Promise.....	473	295	119.5	38.8	12.0	1892	Detroit, Mich.
13	203020		St. w.	Pronto.....	91	72	100.0	19.0	6.0	1906	Portland, Ore.
14	210971		St. s.	Propeller.....	181	123	91.2	25.0	13.2	1910	Nyaack, N. Y.
15	150781		St. s.	Prospector.....	41	25	61.2	14.6	6.2	1898	Seattle, Wash.
16	150781		St. s.	Prosper.....	111	52	81.1	18.0	9.0	1888	Port Townsend, Wash.
17	3778		St. s.	Protector.....	40	22	60.2	14.8	8.0	1899	Norfolk, Va.
18	150255		St. s.	Protector.....	98	49	92.9	20.0	8.8	1892	Camden, N. J.
19	201721		St. p.	PROVIDENCE.....	4,385	2,502	279.4	50.0	18.0	1905	Quincy, Mass.
20	220625	MBLR	St. s.	PROVINCETOWN.....	6,216	3,805	402.6	53.2	32.0	1920	Groton, Conn.
21	150885	KQMH	St. s.	PRUDENCE.....	292	198	122.3	25.0	14.0	1600	Camden, N. J.
22	217591	LPVW	St. s.	PRUSA.....	5,113	3,102	390.0	54.2	27.6	1919	Hog Island, Pa.
23	220564	MBJT	St. s.	PUT IN BAY.....	4,469	2,628	310.1	49.2	28.7	1920	Baltimore, Md.
24	217015	LNFG	St. s.	PUGET SOUND.....	4,838	3,630	379.1	53.1	27.0	1918	Tacoma, Wash.
25	201061		St. w.	Pip.....	33	21	64.0	15.6	3.4	1905	Ballard, Wash.
26	150898		St. s.	PUITAN.....	1,762	1,267	250.0	40.5	26.6	1901	Toledo, Ohio.
27	208036		St. s.	PUT IN BAY.....	1,182	731	228.0	46.5	17.6	1911	Wyandotte, Mich.
28	218795	LSNV	St. s.	PUTNAM.....	3,545	2,174	321.0	46.2	25.0	1910	Newark, N. J.
29	220141		St. s.	PUTNAM.....	294	164	146.3	20.2	10.9	1920	Long Island City, N. Y.
30	116371		St. w.	Pyramid.....	603	457	161.0	27.5	7.0	1890	San Francisco, Calif.
31	211152		St. s.	Q. A. Gilmore.....	69	51	71.0	20.0	12.6	1913	Cleveland, Ohio
32	219521	LVKT	St. s.	QUAKER CITY.....	4,961	3,032	390.0	51.2	27.8	1920	Hog Island, Pa.
33	20887	JVWG	St. s.	Queen.....	2,727	1,672	331.2	38.5	21.2	1882	Philadelphia, Pa.
34	20905		St. s.	Queen.....	42	18	61.0	10.0	6.0	1892	Astoria, Ore.
35	20627		St. s.	Queen.....	24	16	51.0	14.6	6.5	1900	San Francisco, Calif.
36	217551	LPTD	St. s.	QUEEN.....	2,592	1,601	251.0	43.6	26.1	1910	Wyandotte, Mich.
37	20612		St. s.	QUEEN CITY.....	3,785	2,674	401.4	48.0	23.7	1896	Cleveland, Ohio
38	20614		St. w.	Queen City.....	624	624	230.0	41.0	7.0	1897	Cincinnati, Ohio.
39	203355		St. s.	Queen City.....	24	17	53.2	13.3	5.6	1906	Huffalo, N. Y.
40	20582		St. s.	Queen Mab.....	19	9	61.0	13.4	4.0	1880	Pottsville, N. Y.
41	227510		St. s.	Queen of Dyonsburg.....	76	76	61.9	21.0	4.1	1923	Paducah, Ky.
42	202317		St. s.	QUEENS.....	1,954	1,324	216.4	46.1	18.4	1905	Sparrows Point, Md.
43	206370		St. s.	Quequechan.....	76	37	75.3	20.1	8.2	1903	Hath, Mo.
44	20581		St. s.	Quilestep.....	211	128	141.8	19.9	9.0	1879	Noank, Conn.
45	20617		St. w.	Quilestep.....	313	233	123.8	24.8	4.1	1898	Seattle, Wash.
46	220250	LWTF	St. s.	QUILWARK.....	6,031	4,415	402.6	53.0	32.2	1920	Oakland, Calif.
47	220985	MCIT	St. s.	Quinault.....	1,138	610	210.0	43.1	15.4	1921	Portland, Ore.
48	222709	MDWB	St. s.	QUINCY.....	3,789	2,368	350.5	51.0	22.6	1909	Sunderland, England
49	208762		St. s.	QUINCY A. SHAW.....	6,336	5,013	501.0	51.0	36.0	1911	Lorain, Ohio
50	219309	LPTM	St. s.	QUINNIPAC.....	6,292	3,811	402.6	64.4	27.1	1910	Groton, Conn.
51	217141	LSNR	St. s.	QUINCY.....	5,114	3,072	390.0	61.2	27.6	1918	Hog Island, Pa.
52	218370	LRSD	St. s.	Quintana.....	4,707	2,950	379.4	63.1	27.0	1919	Tacoma, Wash.
53	219419		St. s.	Quoque.....	183	105	92.5	25.1	15.7	1919	Wilmington, Del.
54	216643		St. s.	R. Lenahan.....	311	259	148.1	22.4	11.8	1918	Brooklyn, N. Y.
55	110893		St. s.	R. Miller.....	83	56	75.1	18.5	6.8	1891	Astoria, Ore.
56	111336		St. s.	R. B. Douglas.....	176	87	127.0	29.5	9.1	1901	Pocomoke City, Md.
57	110896		St. s.	R. C. Veit.....	192	96	106.2	24.8	12.2	1891	Athens, N. Y.
58	221807	MDJV	St. s.	R. D. LEONARD.....	1,778	1,082	265.9	39.2	19.6	1922	Wilmington, Del.
59	201815		St. s.	R. E. DOVILLE.....	102	69	120.5	28.0	7.0	1905	Toledo, Ohio.
60	213683		St. s.	R. E. Matton.....	23	18	62.5	14.9	7.8	1915	Horton Harbor, Mich.
61	211488		St. s.	R. G. Cooper.....	24	19	53.0	11.0	5.9	1916	Manitowoc, Wis.
62	110510		St. s.	R. G. Townsend.....	83	41	81.0	20.5	8.5	1882	Philadelphia, Pa.
63	111010		St. s.	R. J. Barrett.....	169	51	81.0	21.5	10.2	1893	Athens, N. Y.
64	201843		St. s.	R. J. Foster.....	45	31	70.0	16.6	7.0	1903	New Baltimore, N. Y.
65	221169	MCQN	St. s.	R. J. HANNA.....	7,095	4,388	435.0	55.2	33.4	1921	Oakland, Calif.
66	210411		St. w.	R. J. Stewart.....	63	63	80.4	29.5	3.9	1923	St. Joseph, Mo.
67	201701		St. s.	R. L. AASSATZ.....	6,539	4,910	532.0	56.2	31.0	1907	Chicago, Ill.
68	102391		St. s.	R. M. Shanklin.....	163	97	104.0	30.0	9.0	1905	Tottenville, N. Y.

1 Formerly German st. s. Slouch.
 2 Formerly st. s. Blue Point.
 3 Formerly st. s. Palbinder.
 4 Formerly st. s. Bentley.

5 Formerly st. s. Protector.
 6 U. S. Q. M. C. st. s. Protector.
 7 Formerly st. s. City of Freeport.
 8 Formerly st. p. Snnol.

Line No.	Service	Crew	Indicated horse-power	Name of owner	Home port	Address of owner
1	Fri.	23	2,000	Pittsburgh Steamship Co. (W. Va.)	Duluth, Minn.	Wolvin Building.
2	Tnk.	20	1,500	Standard Shipping Co. (Del.)	Wilmington, Del.	7 West Tenth Street.
3	Fsh.	13	600	Whitman Ward & Lee Co. (Mass.)	Boston, Mass.	5 Fish Pier, South Boston, Mass.
4	Pas.	180	8,500	New England Steamship Co. (Conn.)	Fall River, Mass.	Pier 3.
5	Tow.	5	200	Crowley Launch & Tugboat Co. (Calif.)	San Francisco, Calif.	Pier 11.
6	Tow.	5	90	Doane Tow Boat Co. (Mass.)	Boston, Mass.	74 Long Wharf.
7	Fri.	35	1,500	United States Shipping Board	New York, N. Y.	45 Broadway.
8	Fer.	4	84	Kenova Wharf & Ferry Co. (W. Va.)	Pittsburgh, Pa.	Kenova, W. Va.
9	Fri.	27	1,600	Westland S. S. Co. (Ohio)	Cleveland, Ohio	1513 Superior Avenue.
10	Tow.	4	100	Port Utilities Commission (S. C.)	Charleston, S. C.	
11	Tow.	0	400	Nowtown Creek Towing Co. (N. Y.)	New York, N. Y.	1 Front Street, Long Island City, N. Y.
12	Fer.	10	1,400	Detroit & Windsor Ferry Co. (Mich.)	Detroit, Mich.	Foot Woodward Avenue.
13	Tow.	7	300	Port of Portland Commission	Portland, Oreg.	Spalding Building.
14	Tow.	11	750	Sudoriman & Young Towing Co. (Tex.)	Galveston, Tex.	905 United States National Bank Building.
15	Tow.	4	70	Volney C. F. Young	Seattle, Wash.	Olympia, Wash.
16	Tow.	0	250	Bollingham Tug & Barge Co. (Wash.)	do.	1214 Cornwall Avenue.
17	Tow.	1	100	Norfolk Lighterage Co. (Va.)	Norfolk, Va.	
18	Tow.	6	475	Mobile & Gulf Navigation Co. (Ala.)	Mobile, Ala.	Foot Palmetto Street.
19	Fri.	240	5,500	New England Steamship Co. (Conn.)	Fall River, Conn.	Pier 3.
20	Fri.	50	\$2,800	United States Shipping Board	New London, Conn.	Groton, Conn.
21	Tow.	16	750	Tugboat Prudence Co. (Del.)	Philadelphia, Pa.	111 Walnut Street.
22	Fri.	43	2,500	United States Shipping Board	do.	Bourse Building.
23	Tnk.	30	1,800	Petroleum Navigation Co. (Tex.)	Houston, Tex.	Petroleum Building.
24	Fri.	50	2,500	United States Shipping Board	Tacoma, Wash.	
25	Tow.	3	25	John C. Green	Eagle, Alaska	Fatbanks, Alaska.
26	Pas.	32	1,700	Michigan Transit Corporation (Ind.)	Chicago, Ill.	Municipal Pier.
27	Pas.	64	3,000	Ashley & Dustin Steamers Line (Mich.)	Detroit, Mich.	120 First Street.
28	Fri.	37	\$1,500	United States Shipping Board	Newark, N. J.	Kearny, N. J.
29	Fri.	2	400	New York Canal & Great Lakes Corporation (Del.)	New York, N. Y.	67 Wall Street.
30	Fri.	0	120	California Salt Co. (Del.)	San Francisco, Calif.	200 Bush Street.
31	Tow.	5	400	Great Lakes Towing Co. (N. J.)	Cleveland, Ohio	Union Trust Building.
32	Fri.	41	\$2,500	United States Shipping Board	Philadelphia, Pa.	Bourse Building.
33	Pas.	82	3,000	Pacific Steamship Co. (Me.)	Tacoma, Wash.	Arthur Rust Building.
34	Tow.	3	00	Allman-Hubblo Tug Boat Co. (Wash.)	Seattle, Wash.	Hoquiam, Wash.
35	Fsh.	3	75	Alaska Packers Association (Calif.)	San Francisco, Calif.	111 California Street.
36	Fri.	31	1,300	Queen Steamship Corporation (Del.)	Duluth, Minn.	McDougal Terminal.
37	Fri.	30	1,700	Pittsburgh Steamship Co. (W. Va.)	do.	Wolvin Building.
38	Pas.	50	1,214	Louisville & Cincinnati Packet Co. (Ky.)	Cincinnati, Ohio.	Foot Main Street.
39	Tow.	2	25	State of New York	Buffalo, N. Y.	Foot Porter Avenue.
40	Tow.	3	45	Martha Johnson	New York, N. Y.	Jersey City, N. J.
41	Pas.	4	85	Fred Joyce	Paducah, Ky.	Caro Wharfbat.
42	Fer.	15	3,500	City of New York (N. Y.)	New York, N. Y.	Municipal Building.
43	Fri.	2	250	Staples Transportation Co. (Me.)	Fall River, Mass.	401 Bayol Street.
44	Fsh.	23	350	John A. Hayes	New London, Conn.	457 Williams Street.
45	Pas.	18	300	Alaska Rivers Navigation Co. (Alaska)	Seward, Alaska	McGrath, Alaska.
46	Fri.	43	\$2,800	United States Shipping Board	San Francisco, Calif.	309 Pine Street.
47	Fri.	25	025	Hart-Wood Lumber Co. (Calif.)	do.	1 Drumm Street.
48	Fri.	31	2,500	Quincy Steamship Co. (N. Y.)	New York, N. Y.	11 Broadway.
49	Fri.	32	1,700	Columet Transportation Co. (Ohio)	Cleveland, Ohio.	Lender-News Building.
50	Fri.	41	\$2,500	United States Shipping Board	New London, Conn.	Groton, Conn.
51	Fri.	42	\$2,500	do.	Philadelphia, Pa.	Bourse Building.
52	Fri.	41	2,500	do.	Tacoma, Wash.	
53	Tow.	6	400	Long Island R. R. Co. (N. Y.)	New York, N. Y.	Long Island City, N. Y.
54	Fri.	10	150	L. & L. Canal Line (N. Y.)	Albany, N. Y.	Athens, N. Y.
55	Tow.	4	100	Knappton Towboat Co. (Wash.)	Astoria Building	Knappton, Wash.
56	Fsh.	20	250	Morris Fisher Co. (Va.)	Richfield, Va.	
57	Tow.	10	500	Houston Towing Co. (Tex.)	Houston, Tex.	811 Cotton Exchange Building.
58	Tnk.	21	\$750	Atlantic Refining Co. (Pa.)	Philadelphia, Pa.	200 South Broad Street.
59	Fri.	0	250	Doville Lake Sand & Gravel Co.	Toledo, Ohio.	124 Water Street.
60	Tow.	3	200	Steamtug R. E. Matton (N. Y.)	Albany, N. Y.	Waterford, N. Y.
61	Fsh.	5	75	J. Whenton	Port Huron, Mich.	407 East Water Street.
62	Tow.	8	318	Cornell Steamboat Co. (N. Y.)	Albany, N. Y.	Kingston, N. Y.
63	Tow.	5	400	Edward B. Burnett	New York, N. Y.	90 West Street.
64	Tow.	4	121	Cornell Steamboat Co. (N. Y.)	Albany, N. Y.	Kingston, N. Y.
65	Tnk.	37	3,000	Standard Oil Co. of California (Del.)	San Francisco, Calif.	225 Bush Street.
66	Tow.	3	118	Pioneer Sand Co. (Mo.)	Kansas City, Mo.	St. Joseph, Mo.
67	Fri.	32	1,800	Columet Transportation Co. (Ohio)	Cleveland, Ohio.	Lender-News Building.
68	Tow.	0	385	Crew Levick Co. (Pa.)	Philadelphia, Pa.	210 North Broad Street.

¹ Formerly st. s. Queen of the Pacific.

² Formerly st. s. Lake Flovilla.

³ Formerly German st. s. Vogesen

⁴ Formerly U. S. Navy Quincy.

⁵ Formerly st. s. Walter C. Witherbee.

⁶ Formerly st. s. Veronela L.

⁷ Formerly st. s. William A. Hawgood.

⁸ Formerly Hargo Penoles.

Line No.	Official No.	Signal letters	Rtg	Name of vessel	Tonnage		Dimensions			When built	Where built
					Gross	Net	Length	Breadth	Depth		
							Feet	Feet	Feet		
1	207693		St. s.	R. P. REIDENBACH	71	37	68.7	17.0	11.0	1910	Cleveland, Ohio
2	77532		St. s.	R. K. RICHARDSON	4,046	2,925	414.0	50.0	28.0	1902	Lorain, Ohio
3	110910		St. s.	R. T. Roy	23	15	54.0	14.2	6.7	1891	Cleveland, Ohio
4	215267		St. s.	R. W. Ditch	16	11	38.2	11.8	4.0	1917	Manitowoc, Wis.
6	211951	LGWP	St. s.	R. W. STEWART	7,530	4,596	467.6	62.7	32.0	1917	Camden, N. J.
6	218515	LSHF	St. s.	R. Granger Benson	177	30	95.5	24.7	12.2	1910	Green Bay, Wis.
7	220673	MBPS	St. s.	Racehorse	161	101	94.5	24.8	12.0	1920	Eastport, Md.
8	110917		St. s.	Rachel Woods	56	30	98.2	18.1	4.6	1888	New Orleans, La.
9	212670		St. s.	RACINE	65	31	68.7	17.0	11.0	1914	Cleveland, Ohio
10	110460	KGSH	St. s.	Radha	255	116	145.0	20.0	12.2	1881	Newburgh, N. Y.
11	111443		St. s.	RADIANT	81	55	74.0	18.0	9.0	1903	Philadelphia Pa.
12	211610	LDFY	St. s.	RADIANT	2,487	1,258	250.0	43.0	26.0	1903	Cleveland, Ohio
13	222312		St. s.	RADIO	21	14	41.2	13.2	5.2	1922	Buffalo, N. Y.
14	222898		St. s.	Radio	189	94	94.2	25.0	13.2	1923	Brooklyn, N. Y.
15	105323		St. s.	Radnor	45	22	68.0	15.6	7.6	1873	Baltimore, Md.
16	111109		St. s.	Radnor	122	83	80.2	22.7	10.8	1896	South Amboy, N. J.
17	216293	LKJN	St. s.	RADNOR	7,699	5,598	434.3	57.7	27.1	1918	Chester, Pa.
18	208211		St. s.	Rainbow	29	20	56.7	15.5	6.3	1910	Erle, Pa.
19	215818	LHSG	St. s.	RAJAH	2,264	1,350	283.5	42.1	18.8	1902	Bremerhaven, Germany
20	203422	KVNS	St. s.	RALEIGH	1,185	805	222.5	33.0	21.3	1900	Sparrows Point, Md.
21	202329		St. s.	RALPH BUDD	4,671	3,972	381.0	50.2	30.2	1905	Ecorse, Mich.
22	202891		St. w.	RALPH HICKS	70	76	110.8	20.1	3.4	1902	St. Louis, Mo.
23	221673		St. s.	RALPH J. PALUMBO	755	513	162.3	40.0	14.2	1921	Chelsea, Mass.
24	125711		St. s.	Rambler	188	128	123.0	25.3	10.0	1870	Greenpoint, N. Y.
25	111474	KSNL	St. p.	Raimona	417	263	118.0	29.0	12.2	1903	Alameda, Calif.
26	110718		St. s.	Rancocas	150	122	95.8	22.5	8.3	1886	Wilmington, Del.
27	208158	LBRK	St. s.	RANCOCAS	100	71	70.0	20.0	9.2	1910	Camden, N. J.
28	77077		St. w.	Ranger	198	111	132.8	27.5	4.2	1892	Pittsburgh, Pa.
29	110331		St. s.	Ranger	213	115	137.4	21.2	12.0	1882	Mystic, Conn.
30	222901		St. w.	Ranger	23	23	66.0	16.0	2.8	1910	Herrmann, Mo.
31	217121	LNKQ	St. s.	Ransom	470	326	142.1	29.6	11.8	1918	Essex, Mass.
32	110800		St. s.	Rapid Transit	192	91	98.0	30.8	7.4	1891	Indlock, Wash.
33	111415		St. s.	Rappahannock	146	71	121.0	10.9	8.2	1903	Pocomoke City, Md.
34	212445		St. s.	Ray	22	15	42.0	12.6	5.8	1914	Manitowoc, Wis.
35	111317		St. s.	Raymond	30	26	54.9	13.6	6.3	1900	Brunswick, Ga.
36	202779		St. s.	Raymond	33	22	51.7	15.0	5.6	1906	Hartford, Conn.
37	203418	KVPF	St. s.	Raymond	595	350	182.4	38.0	13.0	1908	Prosper, Oreg.
38	208205		St. s.	Raymond	27	21	52.8	15.4	6.0	1910	Erle, Pa.
39	89188	KPRH	St. s.	Raymond Card	224	152	102.0	24.0	10.3	1900	Wilmington, Del.
40	210510	LCNT	St. s.	RAYO	3,693	2,223	321.7	46.2	27.5	1912	Camden, N. J.
41	220841	MCBN	St. s.	REAPER	6,699	4,171	416.8	56.1	32.7	1920	Bath, Mo.
42	110232		St. s.	Rebecca	39	19	67.0	14.0	6.7	1874	Camden, N. J.
43	111352		St. w.	Rebecca	254	254	163.4	46.0	4.2	1901	Parkersburg, W. Va.
44	110667		St. s.	Record	59	30	68.4	17.0	8.0	1884	Cleveland, Ohio
45	221062	MCLE	St. s.	REDBIRD	3,285	1,965	324.0	46.2	25.0	1921	Port Jefferson, N. Y.
46	200987		St. s.	Redfield, Jr.	30	20	46.0	12.0	6.0	1904	Oshkosh, Wis.
47	221093	MCLE	St. s.	REDMAN	3,285	1,965	324.0	46.2	25.0	1921	Port Jefferson, N. Y.
48	214840	LGTR	St. s.	Redwood	1,793	1,015	226.4	41.8	23.1	1917	Bellingham, Wash.
49	115475		St. s.	Red Ash No. 2	142	71	91.0	20.0	9.5	1888	Wilmington, Del.
50	91177	KRJM	St. s.	Red Ash No. 3	167	89	106.5	23.5	11.0	1882	Mystic, Conn.
51	81358		St. s.	Red Ash No. 4	58	29	68.9	18.2	8.4	1892	Boston, Mass.
52	114411		St. s.	RED BANK	1,016	501	200.0	44.0	17.3	1902	Wilmington, Del.
53	111667		St. w.	Red Bluff	240	185	150.5	33.0	3.2	1894	Sacramento, Calif.
54	207553		St. s.	Red Jacket	136	90	92.1	17.6	9.7	1910	Tonawanda, N. Y.
55	219112	LYPT	St. s.	RED MOUNTAIN	5,305	3,360	409.7	54.2	30.2	1910	Pensacola, Fla.
56	111105	KRPW	St. s.	REDONDO	1,221	735	188.0	38.0	19.3	1902	Toledo, Ohio
57	102340		St. s.	Redondo	77	42	65.8	20.0	9.2	1904	Honolulu, Wash.
58	206506		St. w.	Reform	627	560	178.0	40.0	6.0	1898	Wood Island, Calif.
59	110987		St. s.	REFUGE	31	24	54.2	15.0	6.9	1892	Wilmington, Del.
60	110948		St. s.	Regis	91	45	74.5	10.5	8.6	1891	Camden, N. J.
61	203235	KVML	St. s.	Reichert Boys	156	100	85.9	27.0	10.6	1904	Tomkins Cove, N. Y.

1 Formerly st. s. J. M. Jenks.
 2 Formerly st. s. Red Crown II.
 3 Formerly st. s. Edward L. Doheny.
 4 Formerly st. s. Guardian.
 5 Formerly st. w. Louisiana.

6 Formerly German st. s. Rnjah.
 7 Formerly st. s. Superior.
 8 Formerly st. w. Albermarle.
 9 Formerly st. s. Caroline Peene.
 10 Formerly st. w. John W. Allen.

Line No.	Service	Crew	Indicated horse-power	Name of owner	Home port	Address of owner
1	Tow.	4	250	Great Lakes Towing Co. (N. J.)	Cleveland, Ohio	1060 Union Trust Building.
2	Frt.	31	1,500	Pittsburgh Steamship Co. (W. Va.)	Duluth, Minn.	Wolyin Building.
3	Frt.	4	135	S. L. Boutin & Son Fish Co.	do.	Bayfield, Wis.
4	Fsh.	2	30	Peter J. Fase	Grand Haven, Mich.	26 Howard Street.
5	Tnk.	45	3,200	Pan-American Petroleum & Transport Co. (Del.)	Los Angeles, Calif.	714 West Tenth Street.
6	Tow.	13	450	East Jersey R. R. & Terminal Co. (N. J.)	New York, N. Y.	11 Broadway.
7	Tow.	11	450	United States Shipping Board	Norfolk, Va.	Army Base.
8	Tow.	9	250	Woods Bros. Construction Co. (Nebr.)	Omaha, Nebr.	Lincoln, Nebr.
9	Tow.	4	400	Great Lakes Towing Co. (N. J.)	Duluth, Minn.	N. P. Dock.
10	Frt.	17	750	New York & Louisiana Transportation Co. (La.)	New Orleans, La.	C. C. Buck, 1761 Jackson Avenue.
11	Tow.	5	250	Tug Radlant Co. (Del.)	Philadelphia, Pa.	127 Walnut Street.
12	Tnk.	30	1,400	Union Oil Co. of California (Calif.)	Los Angeles, Calif.	Union Oil Building.
13	Fsh.	1	40	Edward Mung	Buffalo, N. Y.	La Salle, N. Y.
14	Tow.	8	450	Hainesport Mining & Transportation Co. (N. J.)	Philadelphia, Pa.	Bench and Berks Streets.
15	Tow.	7	125	Joseph H. Mullen, Jr.	Baltimore, Md.	3011 Frisby Street.
16	Tow.	5	400	Pennsylvania R. R. Co. (Pa.)	New York, N. Y.	Jersey City, N. J.
17	Frt.	71	2,600	United States Shipping Board	Philadelphia, Pa.	House Building.
18	Fsh.	3	35	Charles A. Mattison	Sandusky, Ohio.	Vermilion, Ohio.
19	Frt.	39	600	Cowley Gulf Line (La.)	New Orleans, La.	Louisiana Building.
20	Frt.	17	1,200	Raleigh Holding Co. (Mich.)	Port Huron, Mich.	Saginaw, Mich.
21	Frt.	25	2,000	Great Lakes Transit Corporation (N. Y.)	Buffalo, N. Y.	224 Erie Street.
22	Tow.	14	80	Kansas City Bridge Co. (Mo.)	Kansas City, Mo.	1012 Baltimore Avenue.
23	Fer.	7	700	City of Boston (Mass.)	Boston, Mass.	City Hall.
24	Frt.	7	150	Bird Do Long	New York, N. Y.	Boundbrook, N. J.
25	Fer.	6	700	San Diego & Coronado Ferry Co. (Calif.)	San Diego, Calif.	San Diego, Calif.
26	Frt.	5	100	United States Gypsum Transportation Co. (N. Y.)	New York, N. Y.	17 State Street.
27	Tow.	9	450	Hainesport Mining & Transportation Co. (N. J.)	Philadelphia, Pa.	Parkway at Twenty-fourth Street.
28	Tow.	14	475	Pittsburgh Coal Co. (Pa.)	Pittsburgh, Pa.	1730 Strous Building.
29	Fsh.	26	250	Consolidated Fisheries Co. (Del.)	Wilmington, Del.	224 Erie Street.
30	Tow.	1	35	St. Charles Sand & Material Co. (Mo.)	St. Louis, Mo.	St. Charles, Mo.
31	Frt.	10	550	Hubert G. Huntley	New York, N. Y.	Northport, N. Y.
32	Frt.	12	70	Star Steamship Co. (Wash.)	Seattle, Wash.	Seattle, Wash.
33	Fsh.	25	225	Morris Fisher Co. (Va.)	Heedville, Va.	Heedville, Va.
34	Fsh.	5	25	Leonard J. Johnson	Grand Haven, Mich.	Grand Haven, Mich.
35	Tow.	5	50	Jacksonville Lighterage Co. (Fla.)	Jacksonville, Fla.	Jacksonville, Fla.
36	Frt.	4	90	Hartford & New York Transportation Co. (Conn.)	Hartford, Conn.	Hartford, Conn.
37	Frt.	18	425	Sudden & Christenson (Calif.)	San Francisco, Calif.	230 California Street.
38	Fsh.	1	50	Joseph Edward Peplinski	Milwaukee, Wis.	851 Sobleski Street.
39	Tow.	12	700	Flushing Towing Line (N. Y.)	New York, N. Y.	11 Moore Street.
40	Tnk.	32	1,800	Standard Transportation Co. (Del.)	do.	26 Broadway.
41	Tnk.	34	2,000	Texas Steamship Co. (N. Y.)	do.	17 Battery Place.
42	Tow.	5	125	Philadelphia Transportation & Lighterage Co. (N. J.)	Philadelphia, Pa.	119 Walnut Street.
43	Tow.	14	310	Rodgers Sand Co. (Pa.)	Pittsburgh, Pa.	1 Wood Street.
44	Tow.	5	225	Centure Bros.	Marquette, Mich.	Ontonagon, Mich.
45	Frt.	31	1,500	Redbird Steamship Corporation (Del.)	Wilmington, Del.	67 Wall Street, New York, N. Y.
46	Tow.	2	40	Cook & Brown Lime Co. (Wis.)	Milwaukee, Wis.	Oshkosh, Wis.
47	Frt.	30	1,600	Redman Steamship Corporation (Del.)	Wilmington, Del.	Dur Pont Building.
48	Frt.	31	100	Pacific American Fisheries (Me.)	Seattle, Wash.	South Bellingham, Wash.
49	Tow.	6	630	Red Ash Towing Line (Del.)	New York, N. Y.	11 Moore Street.
50	Tow.	6	150	Red Ash Transportation Co. (Del.)	do.	do.
51	Tow.	5	300	Harrison Towing Corporation (N. Y.)	do.	do.
52	Fer.	10	1,000	Central R. R. Co. of New Jersey (N. J.)	do.	143 Liberty Street.
53	Frt.	30	160	Sacramento Transportation Co. (Calif.)	San Francisco, Calif.	Sacramento, Calif.
54	Frt.	4	85	Harry A. Killian	Albany, N. Y.	Kingston, N. Y.
55	Frt.	45	3,000	United States Shipping Board	Pensacola, Fla.	Pensacola, Fla.
56	Pass.	29	900	Alaska Steamship Co. (Nev.)	New York, N. Y.	120 Broadway.
57	Fsh.	6	350	Pacific American Fisheries (Me.)	New York, N. Y.	Ketchikan, Alaska.
58	Pass.	17	375	California Transportation Co. (Calif.)	San Francisco, Calif.	Pier 3.
59	Fer.	5	100	Society for the Reformation of Juvenile Delinquents (N. Y.)	New York, N. Y.	Randall's Island, N. Y.
60	Tow.	7	250	Savannah Lighterage & Transfer Co. (Ga.)	Savannah, Ga.	28 East Bay Street.
61	Tow.	10	50	Relchert Towing Line (N. Y.)	New York, N. Y.	Foot Dupont Street (H.).

¹¹ Formerly st. s. Roseway.

¹² Formerly st. s. Gerry.

¹³ Formerly st. s. Conduitt.

¹⁴ Formerly st. s. Beezelako.

¹⁵ Formerly st. s. Transfer No. 5.

¹⁶ Formerly st. s. Minnie.

¹⁷ Formerly st. s. Wm. H. Gallison.

¹⁸ Formerly st. s. ^a Phly Fish.

¹⁹ Formerly st. s. ^b George F. McCaffrey.

Line No.	Official No	Signal letters	Rig	Name of vessel	Tonnage		Dimensions			When built	Where built
					Gross	Net	Length	Breadth	Depth		
1	5920		St. s.	Hetebert Brothers	85	42	75.0	15.0	9.0	1873	Philadelphia, Pa.
2	200417		St. s.	Hetebert Line	177	101	100.0	20.8	11.0	1900	Pocomoke City, Md.
3	219860	LWIG	St. s.	Reindeer	161	101	91.5	21.8	12.0	1920	Eastport, Md.
4	111424		St. s.	Reliable	50	34	73.1	17.4	6.0	1902	Astoria, Ore.
5	215855		St. s.	Reliable	89	0	77.4	21.9	8.0	1917	West New Brighton, N. Y.
6	59430		St. s.	RELIABLE NO. 1	62	28	70.0	18.0	8.0	1895	Wilmington, Del.
7	21561		St. s.	Reliance	98	70	90.0	22.5	7.5	1870	Philadelphia, Pa.
8	105901		St. s.	Reliance	75	37	81.0	18.0	8.0	1881	Camden, N. J.
9	110812		St. s.	Reliance	91	47	92.2	21.2	10.5	1889	Benecla, Calif.
10	110878		St. s.	RELIANCE	150	23	96.0	20.3	10.0	1890	Dubuque, Iowa
11	200161		St. s.	Reliance	62	42	70.6	17.6	7.8	1903	Long Island City, N. Y.
12	211117		St. w.	Reliance	204	126	136.0	26.0	4.7	1916	Elizabeth, Pa.
13	95227		St. s.	Relief	79	51	75.9	18.0	9.6	1873	Chester, Pa.
14	110655	KCSM	St. s.	Relief	210	8	112.0	22.5	12.6	1884	Philadelphia, Pa.
15	110706		St. s.	Relief	16	14	63.0	9.6	6.0	1884	Camden, N. J.
16	110886		St. s.	Relief	212	113	128.7	23.0	12.1	1891	Philadelphia, Pa.
17	203513		St. w.	Relief	229	198	117.5	22.5	4.7	1909	Blalock, Ore.
18	203958	KWBH	St. s.	RELIEF	889	322	184.6	30.2	20.6	1907	Wilmington, Del.
19	207224		St. w.	Relief	49	49	91.0	23.4	3.0	1910	Point Pleasant, W. Va.
20	218180	LRJQ	St. s.	REMUS	4,744	2,931	370.9	53.1	26.9	1919	Tacoma, Wash.
21	210175		St. s.	RENOWN	4,161	2,095	373.0	52.0	25.0	1912	Lorain, Ohio
22	111302		St. s.	RENSSELAER	4,472	3,411	451.0	50.0	24.0	1903	Cleveland, Ohio
23	206501		St. p.	RENSSELAER	2,690	1,706	317.3	12.5	12.5	1909	Newburgh, N. Y.
24	220136		St. s.	RENSSELAER	291	161	146.3	20.2	10.9	1920	Long Island City, N. Y.
25	215152	LHQN	St. s.	REPUBLIC	17,910	10,810	599.5	68.3	24.4	1907	Delfast, Ireland
26	219636	LVRC	St. s.	REPUBLIC	5,059	3,709	391.8	51.3	28.8	1920	Wilmington, Del.
27	110691		St. s.	Rescue	75	37	79.2	19.0	9.0	1880	Camden, N. J.
28	10514		St. s.	Reserve	90	52	72.0	20.6	7.8	1864	New York, N. Y.
29	21368		St. s.	Reserve	225	110	149.0	25.5	8.7	1861	Brooklyn, N. Y.
30	125368		St. s.	Resolute	111	73	92.0	21.5	8.8	1873	Philadelphia, Pa.
31	205411	KWQF	St. s.	Resolute	291	199	122.3	25.0	14.0	1908	Camden, N. J.
32	206748		St. s.	Resolute	20	13	40.7	14.0	4.5	1909	Milford, Del.
33	214265	LQDP	St. s.	RESOLUTE	453	219	135.0	30.0	16.0	1916	Ashtabula, Ohio
34	110218		St. s.	Restless	53	26	75.9	16.0	6.0	1875	Algiers, La.
35	200963		St. s.	Restless	475	291	140.0	30.5	12.6	1901	Noank, Conn.
36	204562		St. s.	Restless	61	27	79.0	18.6	9.1	1907	San Francisco, Calif.
37	127413	KPTN	St. s.	RESTORER	1,101	732	210.0	32.0	23.3	1900	Wilmington, Del.
38	136952		St. s.	Restorer	153	70	102.0	21.0	9.0	1889	Philadelphia, Pa.
39	110883		St. s.	Reverie	92	53	112.1	16.7	8.7	1890	Greenpoint, N. Y.
40	213332		St. w.	Richard	71	71	90.0	18.6	4.3	1915	Hardstown, Ill.
41	225533		St. s.	Richard II	19	13	41.8	12.0	5.1	1913	Murkette, Wis.
42	110792		St. s.	Richard Card	75	37	76.0	19.3	9.1	1884	Athens, N. Y.
43	210351		St. s.	RICHARD FITZGERALD	167	110	82.0	22.0	12.0	1912	Mantlwoe, Wis.
44	110373	JSPL	St. s.	Richard Holyoke	181	90	115.4	24.3	11.8	1871	Seabeck, Wash.
45	110671	KLGF	St. s.	RICHARD PECK	2,166	1,810	303.3	48.0	17.8	1892	Wilmington, Del.
46	213978		St. w.	Richard Roe	91	91	125.0	23.2	4.3	1915	Jeffersonville, Ind.
47	211287		St. s.	RICHARD THOMBLE	7,007	5,868	580.0	58.0	32.0	1913	Lorain, Ohio
48	136530		St. s.	Richard F. Morlon	153	101	101.1	28.9	7.8	1895	Athens, N. Y.
49	219380	LVCK	St. s.	Richard J. Barrell	176	20	95.5	21.7	12.2	1919	Green Bay, Wis.
50	80782		St. s.	RICHARD J. REISS	4,503	3,520	430.0	50.0	28.5	1901	Cleveland, Ohio
51	222840	MEBV	St. s.	RICHARD V. LINDSAY	7,910	6,213	585.3	60.2	28.0	1924	Lorain, Ohio
52	211620	LDGB	St. s.	RICHFIELD	2,366	1,430	250.0	43.0	20.0	1913	do
53	111261	KPQH	St. s.	RICHMOND	401	196	135.0	27.5	15.7	1899	Philadelphia, Pa.
54	111283		St. s.	Richmond	135	77	99.5	23.5	11.5	1900	San Francisco, Calif.
55	201898		St. s.	RICHMOND	2,060	1,345	231.4	46.0	18.2	1905	Port Richmond, N. Y.
56	211413	LDGJ	St. s.	Richmond	6,144	3,962	419.4	51.2	31.2	1913	Quincy, Mass.
57	225217		St. s.	Richmond	105	71	80.0	21.0	9.9	1919	New York, N. Y.
58	159911		St. p.	Ridgelfield	531	336	143.0	37.7	13.3	1901	Brooklyn, N. Y.
59	110937		St. s.	Ridgewood	48	29	58.0	17.5	7.4	1891	Athens, N. Y.

1 Formerly st. s. ^a Egbert Myers.
^b Genesta.
 2 Formerly st. s. ^a George Hughes.
^b Henry Steers.
 3 Formerly st. s. ^a Gen.
^b S. O. Co. No. 11.
^c W. M. J. Peoples.
^d Gen.
^e Edward L. Fuller.
^f Stanley Burton.

4 Formerly st. s. Anna.
^a Formerly st. w. ^a Aclive.
^b Hecla.
 6 Formerly st. s. ^a Henry A. Crawford.
^b John D. Dalley.
 7 Formerly ^a German st. s. President Grant.
^b St. s. President Grant.
^c U. S. S. President Grant.
 8 Formerly st. s. Liberty Minquas.
 9 Formerly st. s. Gen'l. Franz Sigel.

Line No.	Service	Crew	Indicated horse-power	Name of owner	Home port	Address of owner
1	Tow.	5	150	Reichert Towing Line (N. Y.)	New York, N. Y.	Foot Dupont Street (B.).
2	Tow.	13	427	do.	do.	Do.
3	Tow.	4	450	United States Shipping Board	Annapolis, Md.	
4	Tow.	4	250	Schafer Brother Logging Co. (Wash.)	Seattle, Wash.	Montesano, Wash.
5	Tow.	5	350	Arthur Kill Towing & Coal Supply Co. (N. J.)	New York, N. Y.	Foot Main Street, Totten-ville, N. Y.
6	Tow.	5	200	State of New York	Albany, N. Y.	Public Works Building.
7	Tow.	7	500	Richard C. Davlison	New London, Conn.	15 Blackhall Street.
8	Tow.	7	350	Wood Towing Corporation (Va.)	Norfolk, Va.	Roanoke Dock.
9	Tow.	6	250	Ship Owners & Merchants Tugboat Co. (Calif.)	San Francisco, Calif.	Pier 15.
10	Tow.	9	345	Magnolia Petroleum Co.	Port Arthur, Tex.	Beaumont, Tex.
11	Tow.	4	400	Nowtown Creek Towing Co. (N. Y.)	New York, N. Y.	1 Front Street, Long Island City, N. Y.
12	Tow.	17	339	Union Barge Line (Pa.)	Pittsburgh, Pa.	Wabash Building.
13	Tow.	7	150	McCarren Towing Line (N. J.)	Newark, N. J.	50 Pearl Street.
14	Tow.	12	600	Rolph Navigation & Coal Co. (Calif.)	San Francisco, Calif.	60 California Street.
15	Tow.	3	50	Pennsylvania R. R. Co. (Pa.)	Philadelphia, Pa.	Broad Street Station.
16	Pl.	12	500	W. R. Bontwell	Norfolk, Va.	Royster Building.
17	Tow.	9	200	William Lamm	Portland, Oreg.	1239 1/2 East Twenty-ninth Street, North.
18	Wrk.	26	1,605	Merritt, Chapman & Scott Corporation (Del.)	New York, N. Y.	17 Battery Place.
19	Per.	3	50	Gordon C. Greene	Cincinnati, Ohio.	Foot Sycamore Street.
20	Frt.	41	2,400	United States Shipping Board	Tacoma, Wash.	
21	Tnk.	20	1,760	Standard Oil Co. (Ind.)	Chicago, Ill.	Whiting Ind.
22	Frt.	25	2,000	Pittsburgh Steamship Co. (W. Va.)	Duluth, Minn.	Wolvin Building.
23	Pas.	00	2,500	Hudson River Navigation Corporation (Del.)	New York, N. Y.	Pier 32, North River.
24	Frt.	3	400	New York Canal & Great Lakes Corporation (Del.)	do.	67 Wall Street.
25	Pas.	305	7,500	United States Shipping Board	do.	45 Broadway.
26	Tnk.	39	2,600	Petroleum Navigation Co. (Tex.)	Houston, Tex.	1307 Petroleum Building.
27	Tow.	6	250	Ell Walls	Philadelphia, Pa.	523 Irving Place.
28	Tow.	5	250	William H. Ziegler	do.	46 Perry Street.
29	Frt.	5	342	Catskill Evening Line (Del.)	do.	Pier 41, North River.
30	Tow.	12	100	Ilay Towing Co. (Tex.)	Galveston, Tex.	818 American National Insurance Building.
31	Tow.	13	500	P. Dougherty Co. (Md.)	Baltimore, Md.	Hearst Tower Building.
32	Tow.	7	70	Harry O. Webber	Philadelphia, Pa.	Woodstown, N. J.
33	Wrk.	19	900	Merritt & Chapman Derrick & Wrecking Co. (W. Va.)	New York, N. Y.	17 Battery Place.
34	Tow.	7	325	Morgan's Louisiana & Texas R. R. & Steamship Co. (La.)	New Orleans, La.	Pan-American Building.
35	Pas.	11	1,000	C. L. Dimon	New York, N. Y.	21 State Street.
36	Tow.	5	200	Ship Owners & Merchants Tugboat Co. (Calif.)	San Francisco, Calif.	Pier 15.
37	Frt.	18	950	Charles L. Dimon	New York, N. Y.	21 State Street.
38	Tow.	8	550	Olsen Water & Towing Co. (N. Y.)	do.	50 Pearl Street.
39	Pas.	12	350	Elsa Diaz	Tampa, Fla.	2548 Sunset Drive.
40	Tow.	4	250	Kansas City Bridge Co. (Mo.)	Kansas City, Mo.	
41	Fsh.	4	30	John Hummel	Allwaukee, Wis.	Green Bay, Wis.
42	Tow.	7	150	Queens Towing Line (N. Y.)	New York, N. Y.	11 Moore Street.
43	Tow.	5	500	Kelley Island Line and Transport Co. (Ohio)	Sandusky, Ohio	
44	Tow.	8	344	Bellingham Tug & Barge Co. (Wash.)	Seattle, Wash.	Bellingham, Wash.
45	Pas.	81	2,996	New England S. S. Co. (Conn.)	New London, Conn.	State Street.
46	Pas.	0	137	Bilhorn, Hower & Peters (Mo.)	St. Louis, Mo.	1811 Railway Exchange Building.
47	Frt.	21	1,880	Pittsburgh Steamship Co. (W. Va.)	Duluth, Minn.	Wolvin Building.
48	Frt.	6	270	New York Towing & Transportation Co. (N. Y.)	New York, N. Y.	80 Broad Street.
49	Tow.	7	450	Edward E. Barrett	do.	90 West Street.
50	Frt.	33	1,700	Reiss Steamship Co. (Del.)	Wilmington, Del.	7 West Tenth Street.
51	Frt.	34	2,200	Pittsburgh Steamship Co. (W. Va.)	Duluth, Minn.	Wolvin Building.
52	Tnk.	27	1,300	Richfield Oil Co. (Calif.)	Los Angeles, Calif.	Bartlett Building.
53	Tow.	16	1,000	Aiken Towboat & Barge Co. (Fla.)	Pensacola, Fla.	812 South Palafox Street.
54	Tow.	5	750	Crowley Launch & Tugboat Co. (Calif.)	San Francisco, Calif.	Pier 14.
55	Per.	15	3,500	City of New York	New York, N. Y.	Municipal Building.
56	Tnk.	39	3,099	Standard Oil Co. of California (Del.)	San Francisco, Calif.	225 Bush Street.
57	Tow.	5	400	Richmond Towboat Co. (N. Y.)	New York, N. Y.	Pier 5, Bush Docks (H.).
58	Per.	8	8	Riverside & Fort Lee Ferry Co. (N. Y.)	do.	Foot West One hundred and twenty-fifth Street.
59	Tow.	5	100	Norfolk Lighterage Co. (Va.)	Norfolk, Va.	Foot Commerce Street.

¹⁰ Formerly st. s. ^a Transl.
^b John Lenox.
¹¹ Formerly st. s. Captain Sun.
¹² Formerly st. s. Sarah E. McWilliams.
¹³ Formerly st. s. ^a E. C. Baker.
^b Thomas J. Scully.
¹⁴ Formerly st. s. R. J. Moran.
¹⁵ Formerly st. w. Vlna.

¹⁶ Formerly st. s. E. Frank Coe.
¹⁷ Formerly st. s. Fort Howard.
¹⁸ Formerly st. s. George W. Peavoy.
¹⁹ Formerly st. s. Brilliant.
²⁰ Formerly U. S. S. Harbor tug No. 77.
^a Port Morris.
^b Formerly st. s. ^a Nathan Hale.
^c Governor King.

Line No.	Offical No.	Signal letters	Rig	Name of vessel	Tonnage		Dimensions			When built	Where built
					Gross	Net	Length	Breadth	Depth		
							Feet	Feet	Feet		
1	208095		St. s.	Rikers Island	85	68	71.0	18.3	7.7	1910	West New Brighton, N. Y.
2	218923	LSDW	St. s.	Ripogenus	2,369	1,379	267.0	42.1	25.8	1910	Rockland, Me.
3	110753		St. s.	Ripple	30	18	49.0	16.2	5.2	1887	So. Norwalk, Conn.
4	216973	LRCU	St. s.	Ripple	301	96	135.0	22.8	13.4	1918	Superior, Wis.
5	269372		St. w.	Rissaco	89	89	121.0	21.0	3.5	1911	Charington, Ohio
6	225620		St. w.	Rita	124	59	100.3	21.3	3.9	1925	Morgan City, La.
7	110065		St. s.	Rival	26	13	66.0	14.5	6.8	1869	Stockton, Calif.
8	225666		St. w.	Rival	141	141	110.0	24.0	4.0	1926	Paducah, Ky.
9	212393		St. s.	Riverbank	6	6	31.0	9.1	3.9	1892	Unknown
10	110974		St. s.	Riverside	90	62	112.5	18.7	5.2	1892	Buffalo, N. Y.
11	111095	KMNF	St. s.	RIVERSIDE	452	372	141.5	27.1	10.3	1895	Chester, Pa.
12	202856	KVFW	St. s.	RIVERSIDE	300	204	118.4	25.0	8.7	1906	Port Richmond, N. Y.
13	210512	LVKC	St. s.	ROANOKE	6,511	4,053	416.8	56.1	31.1	1930	Bath, Mo.
14	111421		St. s.	Rob	47	32	74.8	18.2	7.5	1902	Shelbursg, N. Y.
15	120807		St. s.	Robbins III	45	30	53.3	14.0	6.7	1890	Grand Haven, Mich.
16	111129		St. s.	ROBERT FULTON	3,801	2,650	324.0	45.8	23.0	1909	Wyandotte, Mich.
17	209288		St. p.	ROBERT FULTON	2,168	1,311	337.0	42.0	11.5	1909	Camden, N. J.
18	221941		St. w.	Robert Gordon	115	115	116.0	23.6	3.8	1922	Paducah, Ky.
19	226175		St. s.	ROBERT HOBSON	8,024	6,314	586.3	60.2	27.0	1926	Lorain, Ohio
20	216355	LKRV	St. s.	ROBERT JOHNSON	2,010	1,227	232.0	43.5	18.0	1918	Toledo, Ohio
21	111180		St. w.	ROBERT JOHNSON	718	409	176.1	35.4	5.0	1898	Seattle, Wash.
22	219776	LWCG	St. w.	ROBT. LUCKENBACH	6,461	3,098	415.0	68.0	20.4	1910	Machida Miru, Japan.
23	205570		St. w.	Robert Rhea	182	182	140.8	30.4	4.4	1908	Marletta, Ohio
24	111208		St. s.	Robert Robnson	36	27	66.6	15.8	6.0	1898	New Baltimore, N. Y.
25	227110		St. w.	ROBERT SANFORD	92	92	100.0	28.0	3.7	1927	Clarendon, Ark.
26	215759		St. w.	Robert Young	310	292	130.5	20.1	5.2	1917	Wentuchen, Wash.
27	201011		St. s.	Robert A. Scott	50	31	75.0	18.8	8.0	1904	New Baltimore, N. Y.
28	25296		St. p.	Robert A. Snyder	780	580	205.0	30.5	10.2	1892	Brooklyn, N. Y.
29	203108		St. s.	ROBERT B. WALLACE	6,657	5,140	535.5	55.0	31.0	1906	Superior, Wis.
30	111468		St. s.	ROBERT E. CABR	30	15	71.0	15.0	5.5	1903	Dubuque, Iowa
31	221663	MDFT	St. s.	ROBERT E. JOHNSON	6,621	4,117	424.4	68.2	32.9	1921	Chester, Pa.
32	202555		St. s.	ROBERT E. JOHNSON	22	15	43.8	12.8	5.6	1906	Ferrysburg, Mich.
33	212768		St. s.	Robt. E. Lee	46	25	57.8	17.5	6.0	1914	Andrews, S. C.
34	212330	MFQV	St. s.	ROBERT E. LEE	5,181	3,167	375.5	51.0	17.2	1921	Newport News, Va.
35	110336		St. s.	Robert H. Cook	157	78	102.0	21.0	6.6	1882	Buffalo, N. Y.
36	135727		St. s.	Robt. H. Lockwood	112	56	92.0	20.0	9.6	1853	Camden, N. J.
37	221439		St. w.	Robert H. Noble	116	116	99.8	24.0	3.5	1926	Paducah, Ky.
38	223113		St. w.	ROBT. H. ROMUNDER	90	90	160.0	20.5	3.5	1923	Memphis, Tenn.
39	211231		St. s.	ROBERT J. CLOSE	187	112	86.5	28.0	8.1	1913	Superior, Wis.
40	77510		St. s.	ROBERT J. McGUIRE	108	74	80.1	21.8	10.0	1902	Tottenville, N. Y.
41	86692		St. s.	ROBERT J. PAISLEY	3,762	3,130	370.8	50.2	21.2	1903	Toledo, Ohio
42	212678		St. s.	ROBERT L. IRELAND	6,387	4,899	501.0	51.0	30.0	1914	Lorain, Ohio
43	213062		St. s.	Robert L. Stevens	165	92	83.2	20.2	9.8	1915	West New Brighton, N. Y.
44	215529	LHSK	St. s.	Robert P. Clark	201	147	128.1	25.8	13.2	1917	Orange, Tex.
45	111363		St. w.	Robert P. Gillham	158	158	149.5	31.5	4.3	1901	Parkersburg, W. Va.
46	110990		St. s.	Robert S. Bradley	121	60	83.0	20.0	10.4	1892	Camden, N. J.
47	215767		St. s.	Robert S. Parsons	202	137	103.2	29.3	10.6	1910	Brooklyn, N. Y.
48	216127		St. w.	Robt. T. Graham	46	46	61.5	22.0	4.0	1918	Madison Ind.
49	227263		St. s.	ROBERT W. STEWART	4,101	3,025	379.5	52.2	25.0	1928	Lorain, Ohio
50	111163		St. s.	ROBERT W. WILMOT	407	277	132.4	28.0	16.0	1867	West Bay City, Mich.
51	111291		St. s.	ROBERT W. E. BUNSEN	4,473	2,815	439.0	50.2	21.8	1900	Chicago, Ill.
52	210473	LVHG	St. s.	ROBIN ADAR	6,895	4,267	421.8	55.2	23.9	1919	Seattle, Wash.
53	219569	LVND	St. s.	ROBIN GOODFELLOW	6,885	4,260	421.8	55.2	23.9	1920	do.
54	219511	LVRB	St. s.	ROBIN GRAY	6,890	4,267	421.8	55.2	23.9	1920	do.
55	219436	LVRP	St. s.	ROBIN HOOD	6,887	4,263	421.8	55.2	23.9	1919	do.
56	95951		St. s.	Roche Harbor	87	59	50.4	15.6	6.1	1888	Tacoma, Wash.
57	110879		St. s.	Rochester	118	59	60.0	22.2	9.8	1890	Philadelphia, Pa.
58	155153		St. s.	Rochester	76	41	71.2	17.9	8.0	1902	Ashtabula, Ohio
59	202712		St. s.	ROCHESTER	1,348	919	191.2	39.4	16.8	1905	Newburgh, N. Y.
60	219191		St. s.	Rochester	173	87	91.3	25.2	12.2	1919	New York, N. Y.
61	220133	LWQR	St. s.	ROCHESTER	6,836	4,221	435.6	56.2	33.6	1920	Sparrows Point, Md.
62	20621		St. p.	ROCKAWAY	551	410	203.3	32.0	8.6	1869	Baltimore, Md.
63	110889		St. p.	Rockaway	620	361	150.0	32.6	10.5	1879	Wilmington, Del.
64	218866	LSRF	St. s.	ROCKAWAY PARK	4,753	2,925	377.0	52.0	20.8	1919	Shooters Island, N. Y.
65	111351		St. s.	ROCKEY	39	27	62.4	15.0	7.0	1901	Buffalo, N. Y.
66	220137		St. s.	ROCKLAND	291	161	116.3	20.2	10.9	1920	Long Island City, N. Y.
67	219517	LVRJ	St. s.	ROCKPORT	5,401	3,364	400.7	51.2	30.2	1920	Pensacola, Fla.
68	223021		St. s.	RODMAN WANAMAKER	875	595	269.0	45.1	13.3	1923	Mariners Harbor, N. Y.
69	209214		St. s.	Roger Williams	149	101	198.0	25.9	10.6	1903	Athens, N. Y.

1 Formerly st. s. U. S. N. Cutter.
 2 Formerly st. s. Frank Edward.
 3 Formerly st. s. Lake Sebago.
 4 Formerly st. s. Eastern Mercant.
 5 Formerly st. w. Nespelem.

6 Formerly st. p. Ulster.
 7 Formerly st. s. E. J. Earling.
 8 Formerly st. s. Jo Elmer E. Wood.
 9 Formerly st. s. Algonah.

Line No.	Service	Crew	Indicated horse-power	Name of owner	Home port	Address of owner
1	Pas.	6	250	City of New York, N. Y.	New York, N. Y.	Municipal Building.
2	Frt.	30	1,400	Great Northern Paper Co. (Me.)	Belfast, Me.	Millinocket, Me.
3	Oys.	4	78	David B. Decker	Bridgeport, Conn.	South Norwalk, Conn.
4	CoL.	24	450	Bay State Fishing Co. (Mass.)	Boston, Mass.	30 Fish Pier.
5	Org.	3	195	River Sand Co. (Ohio)	Cincinnati, Ohio	Steubenville, Ohio.
6	Tow.	11	150	Julius Chauvin	New Orleans, La.	Morgan City, La.
7	Tow.	3	75	Henry Levy	San Francisco, Calif.	301 Twenty-third Avenue, Oakland, Calif.
8	Tow.	12	250	T. A. Williams	Evansville, Ind.	1215 Kentucky Avenue.
9	Pas.	3	48	Metropolitan Motor Service	Boston, Mass.	Somerville, Mass.
10	Pas.	8	110	Wallace W. Holmes	Cape Vincent, N. Y.	Redwood, N. Y.
11	Frt.	11	450	Chesapeake & Delaware Steamboat Co. (Del.)	Baltimore, Md.	Pier 5, East Pratt Street.
12	Pas.	9	550	City of New York	New York, N. Y.	Municipal Building.
13	Tnk.	36	3,500	Texas Steamship Co. (N. Y.)	do.	17 Battery Place.
14	Pas.	8	125	Cornell Steamboat Co. (N. Y.)	Albany, N. Y.	Kingston, N. Y.
15	Fsh.	5	30	R. C. Eaton	Grand Haven, Mich.	Kingston, N. Y.
16	Frt.	36	2,000	Pittsburgh Steamship Co. (W. Va.)	Duluth, Minn.	Wolvin Building.
17	Pas.	65	3,860	Hudson River Day Line (N. Y.)	New York, N. Y.	Desbrosses Street Pier.
18	Tow.	5	212	Indian Towing Co. (Ind.)	Evansville, Ind.	do.
19	Frt.	32	2,200	Interlake S. S. Co. (Ohio)	Cleveland, Ohio	Union Trust Building.
20	Frt.	30	1,200	Pacific Spruce Corporation (Del.)	Newport, Oreg.	Toledo, Oreg.
21	Frt.	34	400	Waechter Brothers Co. (Wash.)	Seward, Alaska	Fairbanks, Alaska.
22	Frt.	46	3,500	Luckenbach Steamship Co. (Del.)	New York, N. Y.	44 Whitehall Street.
23	Pas.	33	191	Irving M. Eanes	Mobila, Ala.	180 South Jefferson Street.
24	Tow.	4	150	Andrewett Towing & Transportation Co. (N. J.)	New York, N. Y.	4553 Arthur Kill Road (S. I.)
25	Tow.	8	178	R. H. Romander	Memphis, Tenn.	Clarendon, Ark.
26	Frt.	5	185	Western Transportation Co. (Oreg.)	Portland, Oreg.	733 Pittock Building.
27	Tow.	5	82	Steaming Robert A. Scott	New York, N. Y.	8 South Street.
28	Pas.	23	450	Saugerties & New York Steamboat Co. (N. Y.)	Albany, N. Y.	Saugerties, N. Y.
29	Frt.	22	1,760	Kinney S. S. Co. (Ohio)	Cleveland, Ohio.	Rockefeller Building.
30	Tow.	4	250	Missouri Portland Cement Co. (Mo.)	St. Louis, Mo.	do.
31	Tnk.	37	3,000	Pico Water Oil Co. (N. J.)	New York, N. Y.	11 Broadway.
32	Tow.	5	80	Construction Materials Co. (Ind.)	Chicago, Ill.	228 North La Salle Street.
33	Tow.	1	40	Atlantic Coast Lumber Corp. (S. C.)	Georgetown, S. C.	429 Fruser Street.
34	Pas.	113	3,200	Robert E. Lee Steamship Corp. (Del.)	Wilmington, Del.	Du Pont Building.
35	Tow.	6	350	Robert H. Cook Corporation (N. Y.)	Albany, N. Y.	Whitehall, N. Y.
36	Tow.	12	670	J. J. Lockwood	Charleston, S. C.	12A Rutledge Avenue.
37	Tow.	6	491	Robert H. Noldo	Paducah, Ky.	Second and Monroe Streets.
38	Tow.	1	300	S. F. Hutson	Memphis, Tenn.	Clarendon, Ark.
39	Misc.	3	100	Superior Shipbuilding Co. (W. Va.)	Duluth, Minn.	Superior, Wis.
40	Tow.	7	270	Shamrock Towing Co. (Del.)	New York, N. Y.	682 Twelfth Avenue.
41	Frt.	24	1,600	Falsley S. S. Co. (Ohio)	Cleveland, Ohio.	Union Trust Building.
42	Frt.	29	1,600	Kinney S. S. Co. (Ohio)	do.	Rockefeller Building.
43	Frt.	6	350	Atlantic Gypsum Products Co. (N. H.)	New York, N. Y.	40 Rector Street.
44	Tow.	10	1,000	Gulf Refining Co. (Tex.)	Port Arthur, Tex.	West Port Arthur, Tex.
45	Tow.	18	575	Hathfield Campbells Creek Coal Co. (Ohio)	Cincinnati, Ohio.	Union Trust Building.
46	Tow.	5	350	American Agricultural Chemical Co. (Conn.)	New York, N. Y.	420 Lexington Avenue.
47	Frt.	6	400	Erie R. R. Co. (N. Y.)	do.	50 Church Street.
48	Fer.	2	50	J. L. Graham	Evansville, Ind.	Vevay, Ind.
49	Tnk.	26	2,100	Standard Oil Co. (Ind.)	Chicago, Ill.	910 Michigan Avenue.
50	Tow.	10	2,000	New Orleans Coal & Hlso Towing Co. (Del.)	New Orleans, La.	United Fruit Building.
51	Frt.	25	1,750	Pittsburgh Steamship Co. (W. Va.)	Duluth, Minn.	Wolvin Building.
52	Frt.	37	3,000	Seas Shipping Co. (N. Y.)	New York, N. Y.	39 Cortlandt Street.
53	Frt.	40	3,000	Robin Line Steamship Co. (Calif.)	San Francisco, Calif.	576 Sacramento Street.
54	Frt.	33	3,000	do.	do.	do.
55	Frt.	36	3,000	Seas Shipping Co. (N. Y.)	New York, N. Y.	39 Cortlandt Street.
56	Tow.	7	60	Tacoma & Roche Harbor Line Co. (Wash.)	Seattle, Wash.	Roche Harbor, Wash.
57	Tow.	5	400	Erie Railroad Co. (N. Y.)	New York, N. Y.	50 Church Street.
58	Tow.	3	80	Cowles Towing Co. (N. Y.)	Buffalo, N. Y.	360 Ohio Street.
59	Fer.	8	1,500	New York Central R. R. Co. (N. Y.)	New York, N. Y.	460 Lexington Avenue.
60	Tow.	8	700	Lehigh Valley R. R. Co. (N. J.)	do.	143 Liberty Street.
61	Tnk.	32	3,500	Vacuum Oil Co. (N. Y.)	do.	41 Broadway.
62	Pas.	21	1,100	New York Albany & Western Steamship Co.	do.	82 Wall Street.
63	Fer.	0	300	City of Portsmouth and County of Norfolk	Norfolk, Va.	Portsmouth, Va.
64	Frt.	50	2,500	United States Shipping Board	New York, N. Y.	45 Broadway.
65	Tow.	0	35	Della Jacques Sand & Gravel Co. (Mich.)	Detroit, Mich.	1673 Maryland Avenue.
66	Frt.	3	400	New York Canal & Great Lakes Corporation (Del.)	do.	67 Wall Street.
67	Frt.	45	3,000	United States Shipping Board	Pensacola, Fla.	do.
68	Fer.	15	2,200	City of New York	New York, N. Y.	Municipal Building.
69	Tow.	8	650	Neptune Line (Del.)	do.	1 Broadway.

^a Formerly st. s. John K. Gilkinson.
^b Formerly st. s. Oerard H. Keller.
^c Fortuna.
^d Formerly st. s. Geo. L. Craig.
^e Formerly st. s. Robert R. Falsley.

^f Formerly st. s. Harry Lynn.
^g Formerly st. s. Oliver H. Perry.
^h Formerly st. s. Foreman.
ⁱ Formerly st. p. Queen Anna.

• Operated by Seas Shipping Co., 39 Cortlandt Street, New York, N. Y.

Line No.	Official No.	Signal letters	Rig	Name of vessel	Tonnage		Dimensions			When built	Where built
					Gross	Net	Length	Breadth	Depth		
1	216353		St. s.	Roger C. Sullivan.....□	179	122	105.5	21.4	12.1	1918	Albany, N. Y.
2	226560		St. s.	ROGERS CITY.....□	151	102	88.4	21.0	12.7	1927	Lorain, Ohio
3	208918	LCHN	St. s.	Rollin E. Mason.....	323	145	155.6	23.1	12.9	1911	Essex, Mass.
4	95632		St. s.	Roman.....	23	11	50.6	15.2	5.8	1881	Philadelphia, Pa.
5	218003	LRBD	St. s.	ROMULUS.....□+⊕	5,101	3,718	391.8	61.3	28.8	1919	Wilmington, Del.
6	202129	KTWC	St. s.	Roosevelt.....□⊕	618	350	182.0	35.5	16.2	1905	Verona, Me.
7	203203		St. s.	Roosevelt.....	126	85	114.1	21.6	6.9	1906	Milford, Del.
8	221647		St. p.	Roosevelt.....	197	131	95.8	29.2	9.2	1921	North Bend, Oreg.
9	111461		St. s.	Roque.....	39.	20	67.7	14.0	6.0	1902	Boston, Mass.
10	217056		St. s.	Rosalie M.....	7	7	40.1	10.0	3.6	1918	Vicksburg, Miss.
11	106692		St. s.	Rosalie Keller.....	99	49	76.2	18.5	9.6	1889	Gloucester, Mass.
12	89939		St. s.	Rosalie May.....	48	33	58.7	17.4	8.2	1882	Athens, N. Y.
13	130456		St. s.	Rose.....	71	37	88.0	19.0	9.0	1889	Wilmington, Del.
14	201962		St. s.	Rose A.....	52	36	59.3	18.3	7.4	1905	Brooklyn, N. Y.
15	111453	RSIV	St. s.	ROSELLE.....	220	149	98.0	21.5	13.8	1903	Philadelphia, Pa.
16	27637	RQTR	St. s.	ROSE CITY.....□+⊕	3,468	2,151	336.2	43.2	22.3	1859	Chester, Pa.
17	211179		St. p.	Rose Island.....	196	123	186.4	31.0	4.9	1913	Stillwater, Minn.
18	130532		St. s.	Rose McNell.....	85	42	75.6	19.7	9.0	1891	Tottenville, N. Y.
19	126960		St. s.	Roso Helchert.....	61	25	62.5	17.9	8.0	1892	Do.
20	209822		St. p.	ROSE STANISH.....	993	501	205.4	31.5	11.4	1912	Wilmington, Del.
21	209202		St. s.	Roslo K.....	8	6	30.5	8.0	3.8	1909	Manitowoc, Wis.
22	211702		St. s.	ROSS CODDINGTON.....	41	28	55.4	15.1	7.6	1913	Buffalo, N. Y.
23	110733		St. s.	Roumania.....+	1,857	1,441	273.5	39.5	21.1	1887	West Bay City, Mich.
24	120718	IOWJ	St. s.	Rowe.....	176	391	142.8	30.0	10.6	1888	Manitowoc, Wis.
25	201571		St. w.	Rowena.....	187	187	147.7	25.1	5.0	1901	Burnside, Ky.
26	202074		St. s.	Rowena.....	69	47	96.0	16.8	6.8	1905	Detroit, Mich.
27	95958	KRJI	St. s.	Rowen Card.....	186	93	106.3	24.2	12.6	1889	New London, Conn.
28	111311		St. s.	ROWINA.....	35	24	56.6	14.4	6.6	1900	Ferrysburg, Mich.
29	208110		St. s.	Rowland H. Wilcox.....	247	119	132.0	22.3	10.7	1911	Noank, Conn.
30	208113		St. s.	Royal.....	27	21	52.8	15.4	6.0	1910	Erle, Pa.
31	211581	LGNF	St. s.	ROYAL ARROW.....□⊕	7,791	4,800	467.6	62.7	32.0	1916	Camden, N. J.
32	145897	KRFT	St. s.	ROY HOOPER.....	220	149	103.0	23.0	12.3	1901	Philadelphia, Pa.
33	200160		St. w.	Ruby.....	49	49	77.0	16.9	3.3	1883	St. Louis, Mo.
34	204738		St. s.	Ruby Marle.....	11	7	39.3	11.6	3.0	1907	Everett, Wash.
35	114407		St. s.	Rudolph Brothers.....	123	83	98.5	26.9	8.3	1902	Athens, N. Y.
36	212729		St. s.	RUD'PH BLANKENBURG.....□	292	199	123.3	28.4	11.4	1921	Elizabethport, N. J.
37	205088		St. s.	RUFUS P. RANNEY.....	4,797	3,505	425.0	62.0	28.0	1908	Superior, Wis.
38	207750		St. w.	Russell.....	75	75	99.0	31.0	3.0	1910	Jeffersonville, Ind.
39	204105	KWVY	St. s.	Russell 7.....	119	81	84.0	22.2	10.0	1907	Noank, Conn.
40	136628		St. s.	Russell 12.....	37	19	60.1	16.0	7.2	1897	Bordentown, N. J.
41	212567		St. s.	Russell 11.....	61	41	58.5	18.7	9.0	1913	Tottenville, N. Y.
42	220376		St. s.	Russell 15.....	79	31	73.9	20.3	8.2	1920	Long Island City, N. Y.
43	263746		St. s.	Russell 16.....	55	37	62.0	17.4	7.7	1906	do.
44	225928		St. s.	Russell 17.....	103	70	74.8	22.0	9.6	1925	Tottenville, N. Y.
45	223814		St. s.	Russell 18.....	101	71	77.0	23.1	9.0	1921	Long Island City, N. Y.
46	218126		St. s.	Rustler.....	12	8	41.8	11.3	3.3	1912	International Falls, Minn.
47	111465		St. s.	Ruth.....	35	21	61.2	15.4	5.4	1903	Buffalo, N. Y.
48	206747		St. c.	RUTH.....	75	75	88.0	35.2	5.0	1909	Dubuque, Iowa.
49	207775	LBP8	St. s.	RUTH.....⊕	3,102	2,423	313.0	46.1	22.1	1916	Newport News, Va.
50	216588		St. w.	Ruth.....	83	83	100.0	20.0	4.3	1912	St. Louis, Mo.
51	223791		St. s.	Ruth.....	9	0	37.3	9.4	4.8	1919	Portsmouth, Va.
52	213315		St. s.	Ruth B.....	13	11	37.0	11.3	3.8	1915	Naublyway, Mich.
53	229666	MCJJ	St. s.	RUTH ALEXANDER.....□+⊕	8,135	4,988	439.1	56.0	26.2	1913	Hamburg, Germany
54	100600		St. w.	Ruth Ann.....	71	71	90.8	27.0	3.9	1895	Lewanna, Ohio
55	111181		St. s.	Ruth B. Lute.....	148	91	95.0	21.8	7.6	1898	Wilmington, Del.
56	95794		St. p.	Rye Beach.....	402	253	163.5	33.0	12.7	1884	Boston, Mass.
57	220032	LWN3	St. s.	Ryder Humly.....□+⊕	1,313	756	235.0	43.0	17.7	1929	North Bend, Oreg.
58	117221	KS011	St. s.	S. S. Co. No. 12 (Steel).....	158	107	90.0	20.5	11.0	1903	Camden, N. J.
59	220115	LWQF	St. s.	S. A. PERKINS.....□+⊕	4,849	2,978	380.5	53.1	27.0	1929	Tacoma, Wash.
60	30091		St. s.	S. H. COOLIDGE.....⊕	3,635	2,818	376.0	48.2	22.4	1897	Chicago, Ill.

1 Formerly st. s. Henry V. Lesley.
 2 Formerly st. s. a J. C. Ritchie.
 3 Formerly st. s. b Bayville.
 4 Formerly st. s. a A. W. Chesterton.
 5 Formerly st. s. b Dresden.
 6 Formerly st. s. a William Fuller.
 7 Formerly st. s. b Eva May.
 8 Formerly st. s. Newport.
 9 Formerly st. s. Yumuri.
 10 Formerly st. p. Verne Swahn.
 11 Formerly st. s. a New York Central Lighterage Co. No. 19.
 12 Formerly st. s. b New York Central No. 19.
 13 Formerly st. s. c Catharina T.
 14 Formerly st. s. a C. Offerman.
 15 Formerly st. s. b Chas. P. Kupor.
 16 Formerly st. s. Colonel Ward.
 17 Formerly st. s. Fannie C. Hart.
 18 Formerly st. s. Harold.
 19 Formerly st. s. Texas.
 20 Formerly st. w. U. S. Eng. Ruby.

Line No.	Service	Crew	Indicated horse-power	Name of owner	Home port	Address of owner
1	Tow.	11	600	Great Lakes Dredge & Dock Co. (N. J.)	New York, N. Y.	17 Battery Place.
2	Tow.	10	800	Michigan Limestone & Chemical Co. (Mich.)	Detroit, Mich.	Rogers City, Mich.
3	Fsh.	32	600	John A. Hynes.	New London, Conn.	487 Willatus Street.
4	Tow.	5	100	Independent Tow Boat Co. (Del.)	Wilmington, Del.	Care Corporation Trust Co. of America.
5	Tnk.	36	2,700	Steamer Romulus Corporation (N. Y.)	New York, N. Y.	79 Madison Avenue.
6	Tow.	15	900	Washington Tug & Barge Co. (Wash.)	Seattle, Wash.	Pier 40.
7	Pas.	6	125	J. Herbert Hutchinson.	Cape Vincent, N. Y.	Alexandria Bay, N. Y.
8	Fer.	4	108	State of Oregon	Marshfield, Oreg.	State House, Salem, Oreg.
9	Fsh.	4	70	Eastern Packing Co. (Mo.)	Portland, Mo.	30 Commercial Street.
10	Pas.	2	30	T. H. Morrissey	Baton Rouge, La.	Vicksburg, Miss.
11	Tow.	13	300	Owen A. Mullen.	Albany, N. Y.	Troy, N. Y.
12	Tow.	5	120	William H. Westervelt.	New York, N. Y.	Alpine, N. J.
13	Tow.	8	400	Louis B. Tucker.	Philadelphia, Pa.	103 Walnut Street.
14	Tow.	0	150	Merritt-Chapman & Scott Corporation (Del.)	New London, Conn.	Pequot Avenue.
15	Tow.	9	500	Central R. R. Co. of New Jersey (N. J.)	New York, N. Y.	143 Liberty Street.
16	Pas.	75	2,250	Rose City Steamship Co. (Wash.)	Portland, Oreg.	Vancouver, Wash.
17	Pas.	15	600	Rose Island Excursion Co. (Ky.)	Louisville, Ky.	
18	Tow.	5	300	East River Towing Co. (N. Y.)	New York, N. Y.	17 Battery Place.
19	Tow.	4	150	Relchert Towing Line (N. Y.)	do.	Du Pont Street and East River (B).
20	Pas.	20	1,500	Nantasket Beach Steamboat Co. (Mass.)	Boston, Mass.	Rowes Wharf.
21	Misc.	4	10	Chester M. J. Smith.	Millwaukee, Wis.	West Hills, Wis.
22	Tow.	3	200	Benjamin L. Cowles.	Buffalo, N. Y.	360 Ohio Street.
23	Frt.	21	1,000	Nicholson Universal S. S. Co. (Del.)	Wilmington, Del.	501 Coe Terminal Building, Detroit, Mich.
24	Oys.	13	360	Steamer Rowe (Del.)	New Haven, Conn.	70 East Ferry Street.
25	Pas.	21	210	Cumberland Transportation Co. (Ky.)	Louisville, Ky.	Burnside, Ky.
26	Pas.	4	150	William R. Hedloy (N. Y.)	Buffalo, N. Y.	109 Pearl Street.
27	Tow.	9	600	Edward Card Co. (N. Y.)	New York, N. Y.	11 Moore Street.
28	Fsh.	3	28	Timothy J. Deemond.	Buffalo, N. Y.	Dunkirk, N. Y.
29	Fsh.	30	450	John A. Hayes.	New London, Conn.	487 Williams Street.
30	Fsh.	2	89	Ashabula Fish Co. (Ohio)	Cleveland, Ohio	Ashabula Harbor, Ohio.
31	Tnk.	42	3,200	Standard Transportation Co. (Del.)	New York, N. Y.	20 Broadway.
32	Tow.	10	500	Stclair Navigation Co. (Del.)	do.	45 Nassau Street.
33	Tow.	11	40	A. P. Breaux.	New Orleans, La.	Lockport, La.
34	Fsh.	1	40	Ons Carlson.	Incoma, Wash.	Vega, Wash.
35	Tow.	6	193	Richmond Lighterage Co. (N. Y.)	New York, N. Y.	78 Broad Street.
36	Frt.	12	800	City of Philadelphia.	Philadelphia, Pa.	City Hall.
37	Frt.	23	1,600	Triton Steamship Co. (Ohio)	Cleveland, Ohio	1750 Union Trust Building.
38	Fer.	2	150	Fidelity Ferry Co. (Pa.)	Pittsburgh, Pa.	Farmers Bank Building.
39	Tow.	10	900	Newtown Creek Towing Co. (N. Y.)	New York, N. Y.	Long Island City, N. Y.
40	Tow.	5	100	do.	do.	do.
41	Tow.	5	250	Russell Bros. Towing Co. (N. Y.)	do.	do.
42	Tow.	5	110	Harlem River Tow Boat Line (N. Y.)	do.	do.
43	Tow.	4	150	Newtown Creek Towing Co. (N. Y.)	do.	do.
44	Tow.	4	250	do.	do.	do.
45	Tow.	6	350	do.	do.	do.
46	Tow.	8	20	International Lumber Co. (Minn.)	Duluth, Minn.	International Falls, Minn.
47	Fsh.	4	95	Harry H. Boyd.	Erle, Pa.	162 Chestnut Street.
48	Fer.	5	120	Burnside & Donaldsonville Packet Co. (La.)	New Orleans, La.	Donaldson, La.
49	Frt.	35	1,200	A. H. Bull Steamship Co. (N. J.)	New York, N. Y.	40 West Street.
50	Tow.	6	10	Yonkee-Roberts Sand Co. (Ill.)	St. Louis, Mo.	Chester, Ill.
51	Misc.	2	10	Clint Weikberg.	Perth Amboy, N. J.	39 State Street.
52	Fsh.	2	10	Robert S. McDonnell.	Marquette, Mich.	Delour, Mich.
53	Pas.	143	5,000	Robert Dollar Co. (Calif.)	San Francisco, Calif.	311 California Street.
54	Pas.	7	50	Bellairs-Benwood & Wheeling Ferry Co. (W. Va.)	Pittsburgh, Pa.	Wheeling, W. Va.
55	Frt.	5	125	Dyer Transportation Line (R. I.)	Providence, R. I.	185 South Water Street.
56	Fer.	11	500	Long Island Sound Ferries Corporation (N. Y.)	New York, N. Y.	51 East Forty-second Street.
57	Frt.	28	1,000	J. R. Hanly Co. (Calif.)	San Francisco, Calif.	21 Market Street.
58	Tow.	9	1,000	Standard Shipping Co. (Del.)	Baltimore, Md.	Second Avenue and Clinton Street.
59	Frt.	30	2,500	James Griffiths & Sons (Wash.)	Seattle, Wash.	502 Burke Building.
60	Frt.	27	1,000	Pioneer Steamship Co. (Ohio)	Cleveland, Ohio.	1508 Kirby Building.

^a Formerly st. w. Peerless.

^a McAllister Bros.

^b Hugh Rose.

^b Formerly st. s.

^c Margaret F. McWilliams.

^d Daisy McWilliams.

^f Formerly st. s.

^a Evening Star.

^b Esther K. Nichols.

^f Formerly st. s. Downer V.

^f Formerly st. s. Theis.

^f Formerly st. s. Hero.

¹¹ Formerly U. S. Navy st. s. 9200.

^a German st. s. Sierra Cordoba.

¹² Formerly ^b Peruvian st. s. Callao.

^c st. s. Callao.

¹³ Formerly st. w. Ironton.

¹⁴ Formerly sloop Hugh O'Brien.

¹⁵ Formerly st. s. S. S. Col. No. 12.

¹⁶ Formerly st. s. Pallas.

¹⁷ Formerly st. s. Australia.

Steam Vessels

Line No.	Offical No.	Signal letters	Rtg	Name of vessel	Tonnage		Dimensions			When built	Where built
					Gross	Net	Length	Breadth	Depth		
1	218630	LSFJ	St. s.	S. B. HUNT	6,810	4,268	429.3	69.2	31.4	1919	Chester, Pa.
2	107738		St. s.	S. B. WAY	3,582	2,778	346.0	48.2	24.0	1902	Chicago, Ill.
3	116710		St. s.	S. C. Hart	63	43	73.7	18.0	8.4	1896	Baltimore, Md.
4	81038		St. s.	S. E. Vaughan	70	35	74.5	18.5	8.0	1884	Boston, Mass.
5	201619		St. w.	S. G. Simpson	267	168	115.4	26.3	6.1	1907	Tacoma, Wash.
6	203036		St. s.	S. H. Edwards	179	122	83.0	22.8	11.8	1911	Port Richmond, N. Y.
7	96115		St. s.	S. H. Robbins	4,909	3,617	414.0	60.0	21.6	1899	Lorain, Ohio
8	116643		St. s.	S. L. Clark	125	88	91.0	17.7	9.6	1894	Phoenix, N. Y.
9	115925		St. s.	S. L. Crosby	103	61	90.8	22.5	0.0	1883	Philadelphia, Pa.
10	216019	LJRW	St. s.	S. M. SPALDING	7,175	4,361	435.0	56.0	32.0	1918	San Francisco, Calif.
11	115722		St. s.	S. M. Stephenson	516	426	166.2	33.0	12.0	1880	Manitowoc, Wis.
12	226741		St. w.	S. S. THORPE	310	197	130.1	35.1	5.1	1927	Dubuque, Iowa
13	226885		St. s.	S. T. CRAIG	4,769	2,942	392.5	60.3	24.4	1927	River Rouge, Mich.
14	220911	MCOK	St. s.	S. C. T. DODD	7,051	4,374	425.0	57.2	33.1	1920	Oakland, Calif.
15	216033	LJSD	St. s.	SABINE SUN	6,728	4,083	429.3	69.2	34.4	1918	Chester, Pa.
16	205213		St. s.	Sabino	21	9	45.2	15.3	5.4	1908	East Boothbay, Me.
17	218186	LJRN	St. s.	SAHOTAWAN	4,834	3,015	356.8	52.2	27.4	1919	Arlington, N. Y.
18	217139	LPKQ	St. s.	SACANAGA	4,967	2,944	390.0	51.2	27.0	1918	Hog Island, Pa.
19	217328	LPDF	St. s.	SACARAPPA	4,965	2,952	390.0	51.2	27.6	1918	do
20	217305	LPRR	St. s.	SAC CITY	5,735	3,445	390.0	51.2	27.6	1918	do
21	116267		St. s.	Sachem	739	542	187.0	33.5	12.8	1889	Grand Haven, Mich.
22	116934		St. s.	SACHEM	195	132	110.3	21.0	10.0	1900	Baltimore, Md.
23	117173		St. s.	Sachem	41	23	51.0	14.0	7.7	1902	Fairhaven, Wash.
24	201106		St. s.	SACHEM	100	70	71.8	20.1	10.5	1907	Huffalo, N. Y.
25	217693	LQFV	St. s.	SACO	5,106	3,097	390.0	51.2	27.6	1919	Hog Island, Pa.
26	116682		St. s.	Sacramento	2,350	1,993	308.2	42.6	21.2	1895	West Bay City, Mich.
27	130118		St. p.	Sacramento	2,254	1,378	298.0	42.0	18.8	1877	San Francisco, Calif.
28	212820		St. w.	Sacramento	760	657	178.0	40.4	7.5	1911	do
29	215939	LJPF	St. s.	SACRAMENTO	4,782	2,906	380.0	53.2	27.0	1918	Seattle, Wash.
30	200765		St. s.	Sadie Ross	49	27	69.5	18.6	7.7	1901	Boston, Mass.
31	117261		St. s.	Safety	131	91	85.6	27.2	8.3	1903	Jersey City, N. J.
32	216315	LMSD	St. s.	SAG HARBOR	2,431	1,417	261.0	42.2	21.9	1918	Mariners Harbor, N. Y.
33	216581	LMDV	St. s.	SAGADAHOC	6,223	3,819	420.5	61.2	31.4	1918	Bath, Mo.
34	116821		St. s.	Sagamore	101	58	82.4	20.2	8.6	1898	do
35	117031		St. s.	Sagamore	173	62	110.0	25.0	12.0	1900	Fall River, Mass.
36	160166		St. s.	Sagamore	142	96	115.4	25.6	6.8	1879	Brooklyn, N. Y.
37	219574	LVNJ	St. s.	SAGAMORE	2,592	1,613	251.0	43.6	23.1	1920	Lorain, Ohio
38	217619	LQHK	St. s.	SAGORACK	5,113	3,101	390.0	51.2	27.0	1919	Hog Island, Pa.
39	201673	LBFK	St. s.	Saginow	556	468	191.4	39.1	14.2	1907	Hoquiam, Wash.
40	217501	LPQT	St. s.	SAGUACHE	5,021	3,010	390.0	54.2	27.6	1919	Hog Island, Pa.
41	217692	LQFT	St. s.	SALAHE	5,593	3,122	390.0	51.2	27.0	1919	do
42	222151		St. w.	Sallor	57	57	61.2	20.4	4.4	1922	Memphis, Tenn.
43	223970		St. w.	SALOOR	115	327	133.8	36.0	7.1	1921	Point Pleasant, W. Va.
44	218212	LRAK	St. s.	St. AUGUSTINE	3,823	2,000	321.0	46.2	25.0	1919	Newark, N. J.
45	207582		St. s.	St. CLAIRE	870	507	181.0	60.0	14.9	1910	Toledo, Ohio
46	222668		St. p.	St. GENEVIEVE	1,637	1,639	286.3	61.0	11.0	1922	Charleston, W. Va.
47	136996		St. s.	St. George	37	25	58.1	16.0	6.5	1897	Trenton, N. Y.
48	200119		St. s.	St. Helen	52	35	60.0	17.8	7.0	1903	do
49	236957	MCIB	St. s.	St. HELIERS	458	9	135.1	20.0	13.6	1919	Port Glasgow, Scotland
50	222935		St. s.	St. HILDA	462	262	169.0	30.4	11.8	1902	Renfrew, Scotland
51	223693		St. s.	St. SAINE IGNACE	516	206	172.5	44.0	10.7	1919	Milwaukee, Wis.
52	92070		St. s.	St. John	26	13	51.0	15.5	5.1	1888	Trenton, N. Y.
53	116863		St. w.	St. Joseph	69	43	96.0	22.5	4.6	1898	St. Michael, Alaska
54	116755		St. s.	St. LOUIS	779	530	200.0	46.0	15.2	1899	Philadelphia, Pa.
55	221137		St. s.	St. LOUIS	757	410	200.0	40.0	7.9	1921	Point Pleasant, W. Va.
56	210911		St. s.	SAINTE MARIE	2,383	1,620	250.0	62.2	21.7	1913	Toledo, Ohio
57	107261		St. s.	St. Martha	110	80	87.5	22.3	9.9	1898	Newburg, N. Y.
58	116816		St. w.	St. Michael	718	469	176.1	35.4	5.9	1898	Seattle, Wash.
59	200691		St. p.	St. Paul	832	832	276.6	65.0	6.4	1903	Dubuque, Iowa
60	216641	LWME	St. s.	SALAAM	5,990	3,769	400.7	54.2	30.4	1920	Harrisburg, Pa.
61	211906		St. s.	SALAM	774	526	112.6	38.1	14.6	1913	Wilmington, Del.
62	220250	LWTK	St. s.	SALINA	7,311	4,555	425.8	67.0	33.1	1920	Oakland, Calif.
63	107539	KPVC	St. s.	SALISBURY	281	161	123.9	25.0	12.0	1900	Camden, N. J.
64	110315		St. s.	Salle	25	12	56.5	14.5	6.5	1889	Baltimore, Md.

1 Formerly st. s. A. G. Brower.
 2 Formerly st. p. Sargent.
 3 Formerly st. s. C. B. Nienaber.
 4 Formerly st. s. Wesley A. Gove.
 5 Formerly st. s. S. Q. Brown.
 6 Formerly st. s. Henry W. Oliver.
 7 Formerly st. s. Tourist.

8 Formerly st. s. John Kelderhouse.
 9 Formerly st. p. Newark.
 10 Formerly st. s. Sadie Ross.
 11 Formerly U. S. Navy Sallie Ross.
 12 Formerly st. s. Port Chester.
 13 Formerly st. s. Lake Fedora.
 14 Formerly st. s. Edith.

Steam Vessels

Line No.	Service	Crew	Indicated horse power	Name of owner	Home port	Address of owner
1	Tnk.	37	2,830	Standard Shipping Co. (Del.)	Wilmington, Del.	7 West Tenth Street.
2	Frt.	27	530	Valley Camp Steamship Co. (Ohio)	Cleveland, Ohio	B. R. T. Building.
3	Tow.	4	160	Despatch Shipping Corporation (N. Y.)	New York, N. Y.	44 Whitehall Street.
4	Tow.	4	300	Olsen Water and Towing Co. (N. Y.)	do.	59 Pearl Street.
5	Pas.	12	350	Tom Moore Boom Co. (Wash.)	Seattle, Wash.	1510 West Forty-sixth Street.
6	Tow.	8	475	East Jersey R. R. & Terminal Co. (N. J.)	New York, N. Y.	11 Broadway.
7	Frt.	27	1,300	Wilson Transit Co. (Ohio)	Cleveland, Ohio	Rockefeller Building.
8	Frt.	4	100	Charles E. Scouten, Jr.	New York, N. Y.	218 Windsor Place (B.).
9	Tow.	8	350	Cornell Steamboat Co. (N. Y.)	Albany, N. Y.	Kingston, N. Y.
10	Tnk.	39	2,600	Pan American Petroleum & Transportation Co. (Del.)	Los Angeles, Calif.	717 West Tenth Street.
11	Frt.	14	400	Wm. Burns	Detroit, Mich.	1471 Hurribut Avenue.
12	Tow.	16	800	Upper Mississippi Barge Line (Minn.)	Minneapolis, Minn.	523 Marquette Avenue.
13	Frt.	34	1,800	Huron Transportation Co. (Mich.)	Detroit, Mich.	Ford Building.
14	Tnk.	35	3,000	Standard Oil Co. of California (Del.)	San Francisco, Calif.	225 Bush Street.
15	Tnk.	35	2,800	Sun Oil Co. (N. J.)	Philadelphia, Pa.	Finance Building.
16	Frt.	3	80	Hurry P. Williams	Portland, Mo.	21 Customhouse Wharf.
17	Frt.	69	2,500	Flankline-Guild Transportation Co. (Del.)	Wilmington, Del.	Du Pont Building.
18	Frt.	37	2,500	United States Shipping Board	Philadelphia, Pa.	Bourse Building.
19	Frt.	37	2,500	do.	do.	do.
20	Frt.	65	2,500	do.	do.	do.
21	Frt.	12	323	Lockhard Transportation & Towing Co. (Mich.)	Detroit, Mich.	236 West Grand Boulevard.
22	Frt.	10	500	Hartford & New York Transportation Co. (Conn.)	Hartford, Conn.	235 State Street.
23	Tow.	2	60	Pacific American Fisheries (Me.)	Port Townsend, Wash.	Bellingham, Wash.
24	Tow.	4	70	Dunbar & Sullivan Dredging Co. (N. Y.)	Buffalo, N. Y.	Erle County Bank Building.
25	Frt.	40	2,500	United States Shipping Board	Philadelphia, Pa.	Bourse Building.
26	Frt.	20	1,200	Davidson Steamship Co. (Minn.)	Duluth, Minn.	Bay City, Mich.
27	Fer.	18	1,400	South Pacific Coast Ry. Co. (Calif.)	San Francisco, Calif.	65 Market Street.
28	Frt.	20	300	Farmers Transportation Co. (Calif.)	do.	351 California Street.
29	Frt.	32	2,100	Charles Nelson Co. (Calif.)	do.	230 California Street.
30	Tow.	5	180	Ross Towboat Co. (Mass.)	Boston, Mass.	25 T Wharf.
31	Frt.	7	130	New York & New Jersey Steamboat Co. (N. J.)	Perth Amboy, N. J.	Pier 32, East River.
32	Frt.	28	1,200	United States Shipping Board	New York, N. Y.	45 Broadway.
33	Frt.	35	3,000	Sagadahoc Steamship Corporation (N. Y.)	do.	26 Beaver Street.
34	Mse.	5	100	Newport & Providence Ry. Co. (R. I.)	Newport, R. I.	11 Kay Street.
35	Frt.	6	250	Dyer Transportation Line (R. I.)	Providence, R. I.	185 South Water Street.
36	Frt.	6	140	New York & New Jersey Steamboat Co. (N. J.)	Perth Amboy, N. J.	Pier 32, East River.
37	Frt.	35	1,000	Eastern Steamship Lines (Me.)	Portsmouth, N. H.	Ellot, Me.
38	Frt.	32	2,500	American Seattle Line (Del.)	New York, N. Y.	5 Broadway.
39	Frt.	22	750	Charles Nelson Co. (Calif.)	San Francisco, Calif.	230 California Street.
40	Frt.	35	2,500	United States Shipping Board	Philadelphia, Pa.	Bourse Building.
41	Frt.	35	2,500	do.	do.	do.
42	Pas.	3	90	Swan Creek Steam Ferry Co.	Pittsburgh, Pa.	Glenwood, W. Va.
43	Tow.	10	850	Vesta Coal Co.	do.	Third Avenue and Ross St.
44	Frt.	37	1,500	United States Shipping Board	Newark, N. J.	Kearny, N. J.
45	Fer.	25	2,000	Detroit & Windsor Ferry Co. (Mich.)	Detroit, Mich.	Foot Woodward Avenue.
46	Fer.	7	1,200	Missouri-Illinois R. R. Co. (Mo.)	St. Louis, Mo.	do.
47	Tow.	6	100	Richmond Tow Boat Co. (N. Y.)	New York, N. Y.	Pier 5, Bush Docks (B.).
48	Tow.	5	150	Amboy Towboats (N. Y.)	do.	Box 61, Tottenville, N. Y.
49	Tow.	22	1,200	Hunsteca Petroleum Co. (La.)	Los Angeles, Calif.	Security Building.
50	Drg.	13	750	Standard Dredging Co. (N. J.)	New York, N. Y.	Woolworth Building.
51	Fer.	19	350	State of Michigan	Detroit, Mich.	1521 First National Bank Building.
52	Tow.	4	125	Amboy Towboats (N. Y.)	New York, N. Y.	Box 61, Tottenville, N. Y.
53	Pas.	9	50	Ira P. Wood	Seward, Alaska	Iditarod, Alaska.
54	Fer.	7	1,800	Pennsylvania Railroad Co. (Pa.)	New York, N. Y.	Jersey City, N. J.
55	Tow.	32	1,800	War Department, Mississippi-Warrior Service	New Orleans, La.	Customhouse.
56	Fer.	27	2,500	Mackinac Transportation Co. (Mich.)	Grand Haven, Mich.	St. Ignace, Mich.
57	Tow.	5	270	Amboy Towboats (N. Y.)	New York, N. Y.	Box 61, Tottenville, N. Y.
58	Pas.	24	700	American Yukon Navigation Co. (W. Va.)	Juneau, Alaska	do.
59	Pas.	62	825	Streckfus Steamers (Del.)	St. Louis, Mo.	International Life Building.
60	Frt.	41	3,000	United States Shipping Board	Philadelphia, Pa.	Bourse Building.
61	Fer.	7	700	Philadelphia & Camden Ferry Co. (N. J.)	do.	Broad Street Station.
62	Tnk.	35	2,800	United States Shipping Board	San Francisco, Calif.	369 Pine Street.
63	Tow.	0	1,200	New York, Philadelphia & Norfolk R. R. Co. (Va.)	Cape Charles, Va.	do.
64	Tow.	3	10	Norfolk Lighterage Co. (Va.)	Norfolk, Va.	do.

a Frank Steers.
 b Formerly st. s. Hamburg American Line No. 2.
 c Donald G.
 d Formerly British st. s. St. Hellens.
 e Formerly U. S. Q. M. C. st. s. Colonel Poud.
 f Formerly st. s. Mabel.

a A. A. Sumner.
 b Nellie Tracy.
 c U. S. E. F. C. A. I. S. C. No. 2.
 d U. S. E. F. C. A. I. S. C. Newark Bay.
 e Formerly Cuban st. s. Antiofenes Menendez.
 f Cuban st. s. Estrado Palma.
 g Formerly st. s. Abram Minis.

Steam Vessels

Line No.	Official No.	Signal letters	Flag	Name of vessel	Tonnage		Dimensions			When built	Where built
					Gross	Net	Length	Breadth	Depth		
1	208954		St. w.	Salle Marmet.....	129	129	Feet 142.8	Feet 28.0	Feet 4.0	1911	Murletta, Ohio.....
2	216542	LMDC	St. s.	Salmon King.....	1,377	1,100	202.0	40.1	10.2	1918	Seattle, Wash.....
3	203826	KVTH	St. s.	Salmonton.....	181	125	107.5	22.5	11.0	1907	Camden, N. J.....
4	25251	KBND	St. s.	Saltager.....	141	71	125.0	20.6	10.0	1883	Chester, Pa.....
5	218349	LRQN	St. s.	SALVATION LASS.....	4,685	3,057	390.0	54.2	27.6	1919	Hog Island, Pa.....
6	209071		St. w.	Sam Conner.....	47	47	101.1	19.5	3.2	1911	Herrmann, Mo.....
7	225165		St. w.	SAM P. SUIE.....	206	185	123.0	30.5	5.4	1925	Point Pleasant, W. Va.
8	216718	LMJT	St. s.	SAMOA.....	1,097	1,172	251.0	43.6	18.1	1918	Duluth, Minn.....
9	115701	JVSH	St. s.	Samson.....	159	79	108.0	22.0	10.6	1881	Camden, N. J.....
10	116810		St. s.	Samson.....	278	189	110.4	25.4	15.0	1898	Portland, Oreg.....
11	117211	KSJW	St. s.	Samson.....	328	223	116.0	32.5	7.5	1903	West Seattle, Wash.....
12	116177		St. s.	Samuel Eccles, Jr.....	41	20	69.6	16.2	6.6	1887	Hertford County, N. C.
13	225409		St. s.	SAMUEL MATHER.....	8,151	6,442	686.3	60.2	27.9	1926	Lorain, Ohio.....
14	116195		St. s.	SAMUEL MITCHELL.....	2,277	1,694	292.8	40.4	20.1	1892	Cleveland, Ohio.....
15	223156		St. w.	Samuel B. Kurtz.....	38	38	61.9	16.0	3.8	1923	Caruthersville, Mo.....
16	117000		St. s.	SAMUEL H. ASHBIDGE.....	298	182	131.0	21.0	10.0	1900	Philadelphia, Pa.....
17	212902		St. s.	SAMUEL J. DARR.....	58	29	61.7	18.0	7.9	1914	Buffalo, N. Y.....
18	220955	MCGV	St. s.	SAMUEL L. FULLER.....	7,052	5,072	430.2	59.2	32.8	1921	Chester, Pa.....
19	221936		St. w.	SAMUEL L. MAY.....	183	183	130.0	28.0	5.0	1925	Jeffersonville, Ind.....
20	221721	MDOT	St. s.	SAMUEL Q. BROWN.....	6,424	4,117	424.4	68.2	32.9	1921	Chester, Pa.....
21	116311		St. s.	SAMUEL F. B. MORSE.....	4,477	3,376	456.0	60.0	23.8	1898	West Bay City, Mich.
22	86115	LHCV	St. s.	San Antonio.....	785	521	158.5	31.0	11.4	1898	San Francisco, Calif.....
23	219593	LYPH	St. s.	SAN ANTONIO.....	2,689	1,667	253.4	43.8	26.2	1920	Manitowoc, Wis.....
24	216704	LMPR	St. s.	San Diego.....	1,487	835	237.3	41.7	16.8	1918	Hoquiam, Wash.....
25	212786	LDPV	St. s.	SAN FRANCISCO.....	5,102	3,194	405.0	62.0	28.1	1914	Londonderry, Ireland.
26	200468	KSRV	St. s.	SAN JACINTO.....	6,069	3,870	380.0	53.0	24.7	1903	Chester, Pa.....
27	115117		St. w.	San Joaquin No. 2.....	242	133	145.0	32.5	4.8	1875	San Francisco, Calif.....
28	116068		St. w.	San Joaquin No. 4.....	365	292	163.0	31.0	5.5	1885	Sacramento, Calif.....
29	116850		St. w.	San Jose.....	192	165	101.0	28.0	6.5	1898	Benjena, Calif.....
30	212935	LDSB	St. s.	SAN JOSE.....	3,309	2,069	330.0	44.0	13.0	1901	Belfast, Ireland.....
31	115983	JWHL	St. s.	SAN JUAN.....	2,152	1,308	283.0	37.0	21.0	1882	Chester, Pa.....
32	116935	KPNW	St. s.	SAN JUAN.....	3,511	2,191	317.0	42.0	23.8	1900	Wilmington, Del.....
33	201483	KTLJ	St. s.	San Juan.....	281	128	118.0	24.5	13.6	1901	Seattle, Wash.....
34	222781		St. s.	SAN LEANDRO.....	1,653	1,048	225.0	42.1	17.1	1923	Los Angeles, Calif.....
35	201660	KWJN	St. s.	SAN LORENZO.....	6,576	4,016	401.0	64.0	26.3	1907	Nowport News, Va.....
36	213201	LFJQ	St. s.	SAN MATEO.....	3,228	1,878	315.2	44.2	28.5	1915	Belfast, Ireland.....
37	222180		St. s.	SAN MATEO.....	1,782	1,120	216.7	42.1	17.3	1922	San Francisco, Calif.....
38	117008		St. p.	SAN PABLO.....	1,781	966	220.1	36.2	17.0	1900	do.....
39	200158		St. s.	San Pedro.....	117	75	85.5	22.0	9.0	1903	Hoquiam, Wash.....
40	208653		St. p.	SAN PEDRO.....	1,720	1,035	248.5	36.0	16.7	1911	San Francisco, Calif.....
41	216512	LMBH	St. s.	San Pedro.....	2,235	1,360	289.0	44.1	19.0	1918	Portland, Oreg.....
42	220371		St. w.	Sanco.....	93	62	110.0	23.1	3.0	1920	Evansville, Ind.....
43	157410		St. p.	Sanderson.....	399	399	232.3	37.0	6.1	1891	Jeffersonville, Ind.....
44	220423		St. s.	SAN DOVAL.....	93	41	108.0	15.5	9.2	1895	Clydebank, Scotland.....
45	160751	KRJP	St. s.	Sand Beach.....	248	168	119.1	29.0	9.3	1901	Tomkins Cove, N. Y.....
46	214110		St. w.	SAND BOY.....	58	43	63.7	16.5	3.7	1916	Keokuk, Iowa.....
47	210199	LKNJ	St. s.	SANDCRAFT.....	2,051	1,251	217.2	43.5	18.7	1918	Chicago, Ill.....
48	210472		St. s.	SANDUSKY.....	72	38	68.7	17.0	11.0	1912	Cleveland, Ohio.....
49	167803	KSCR	St. s.	SANDY HOOK.....	361	213	168.6	21.4	12.0	1902	Elizabeth, N. J.....
50	116261		St. s.	Sandy Hook.....	1,559	987	260.0	37.1	14.3	1889	Wilmington, Del.....
51	219111	LVIDS	St. s.	SANDWICH.....	2,000	1,012	251.0	43.0	20.1	1910	Wyandotte, Mich.....
52	216702		St. w.	Sanford E. Hutson.....	128	128	106.0	26.1	3.7	1920	Clarendon, Ark.....
53	217885	LQHV	St. s.	SANGAMON.....	6,083	3,113	390.0	51.2	27.6	1919	Hog Island, Pa.....
54	208399	LBTK	St. s.	SANKATY.....	677	312	187.5	38.2	11.3	1911	Quincy, Mass.....
55	208442		St. s.	Sankak.....	68	29	76.6	18.0	8.1	1911	Oakland, Calif.....
56	116941	KPRP	St. s.	Santa Ana.....	1,203	730	182.4	36.2	12.4	1900	Marshfield, Oreg.....
57	117003	KQVW	St. s.	Santa Barbara.....	695	527	183.5	37.5	13.5	1900	San Francisco, Calif.....
58	212859	LDWH	St. s.	SANTA CECILIA.....	5,873	3,636	468.0	65.2	26.8	1913	Port Glasgow, Scotland.
59	211722	LDCW	St. s.	SANTA CECILIA.....	6,263	3,725	401.0	53.9	29.3	1913	Philadelphia, Pa.....
60	213189		St. p.	SANTA CLARA.....	2,282	1,308	273.0	42.3	15.3	1915	Oakland, Calif.....
61	210888	LCSM	St. s.	SANTA CRUZ.....	4,665	2,874	381.0	50.2	26.6	1913	Philadelphia, Pa.....
62	218128	LRUV	St. s.	SANTA ELISA.....	5,601	3,021	360.3	51.7	23.1	1919	Camden, N. J.....
63	230573	MBKC	St. s.	SANTA EULALIA.....	2,617	1,512	251.0	43.6	25.8	1920	Toledo, Ohio.....
64	218781		St. w.	Santa Fe.....	41	41	65.0	26.5	2.0	1919	Glasgow, Mo.....
65	205995	KWPF	St. s.	SANTA INEZ.....	1,712	982	210.0	41.0	10.5	1908	Seattle, Wash.....

1 Formerly st. s. H. B. Lovejoy.
 a Uloann.
 b Onetla.
 c Adelante.
 d John Gully.
 3 Formerly st. w. H. E. Myrtle.
 4 Formerly st. s. Lake Poplin.
 5 Formerly st. s. Grace Dollar.
 b Hardy.

6 Formerly st. s. Lake Itatan.
 a British st. s. San Francisco.
 b st. s. San Francisco.
 c st. s. Saint Francis.
 4 Formerly British st. s. San Jose.
 5 Formerly st. s. Brazos.
 6 Formerly British st. s. San Mateo.

Line No.	Service	Crew	Indicated horse power	Name of owner	Home port	Address of owner
1	Tow.	15	400	Raymond City Transportation Co. (Ohio)	Cincinnati, Ohio	1005 Provident Bank Building
2	Fsh.	48	400	Crosby Fisheries (Wash.)	Seattle, Wash.	473 Colman Building.
3	Tow.	9	600	James McWilliams Blue Line (N. J.)	New York, N. Y.	1 Broadway.
4	Misc.	5	600	Salvage Process Corporation (N. Y.)	do.	30 Broad Street.
5	Frt.	43	2,500	United States Shipping Board	Philadelphia, Pa.	Bourse Building.
6	Frt.	14	90	Tennessee River Navigation Co. (Tenn.)	Chattanooga, Tenn.	100 West First Street.
7	Tow.	19	600	Island Creek Coal Co. (Me.)	Pittsburgh, Pa.	Huntington, W. Va.
8	Frt.	27	1,250	Hammond Lumber Co. (Del.)	San Francisco, Calif.	260 California Street.
9	Frt.	12	500	Board of Commissioners of the Port of New Orleans (La.)	New Orleans, La.	1 Canal Street.
10	Tow.	13	800	Samson Towing Co. (Oreg.)	Portland, Oreg.	910 Porter Building.
11	Frt.	12	75	Ainsworth Dunn Co. (Wash.)	Seattle, Wash.	Securities Building.
12	Tow.	9	60	Norfolk Dredging Co. (Va.)	Norfolk, Va.	
13	Frt.	32	2,200	Interlake Steamship Co. (Ohio)	Cleveland, Ohio	Union Trust Building.
14	Frt.	20	1,475	Huron Transportation Co. (Mich.)	Detroit, Mich.	1317 Ford Building.
15	Pas.	1	50	Edgar T. Kurtz	St. Louis, Mo.	Caruthersville, Mo.
16	Pol.	13	700	City of Philadelphia	Philadelphia, Pa.	City Hall.
17	Tow.	4	300	Thomas H. Candler	Detroit, Mich.	3145 Medina Street.
18	Tnk.	37	3,000	Stclair Navigation Co. (Del.)	New York, N. Y.	45 Nassau Street.
19	Tow.	16	350	Union Sand & Gravel Co. (W. Va.)	Pittsburgh, Pa.	Huntington, W. Va.
20	Tnk.	37	3,000	Tide Water Oil Co. (N. J.)	New York, N. Y.	11 Broadway.
21	Frt.	25	2,200	Pittsburgh Steamship Co. (W. Va.)	Duluth, Minn.	Wolvyn Building.
22	Frt.	18	350	San Francisco Iron & Metal Co. (Calif.)	San Francisco, Calif.	2301 Stockton Street.
23	Frt.	29	1,100	Southern S. S. Co. (Del.)	Philadelphia, Pa.	Commercial Trust Building.
24	Frt.	25	750	Hart-Wood Lumber Co. (Calif.)	San Francisco, Calif.	1 Drumm Street.
25	Frt.	40	2,700	United States Steel Products Co. (N. J.)	New York, N. Y.	30 Church Street.
26	Pas.	60	5,000	Mallory Steamship Co. (Me.)	do.	Pier 36, North River.
27	Frt.	20	90	Sacramento Transportation Co. (Calif.)	San Francisco, Calif.	Sacramento, Calif.
28	Frt.	17	478	do.	do.	do.
29	Frt.	5	125	Pacific Coast Construction Co. (Calif.)	do.	do.
30	Frt.	53	2,750	United Fruit Steamship Corporation (Del.)	New York, N. Y.	17 Battery Place.
31	Pas.	42	1,250	Albert E. Gillespie	San Francisco, Calif.	Pier 17.
32	Pas.	59	1,650	New York & Porto Rico Steamship Co. (Me.)	New York, N. Y.	25 Broadway.
33	Tow.	18	400	Libby, McNeill & Libby (Me.)	San Francisco, Calif.	465 California Street.
34	Fer.	16	1,325	Key System Transit Co. (Calif.)	do.	Oakland, Calif.
35	Pas.	131	6,250	New York & Porto Rico Steamship Co. (Me.)	New York, N. Y.	25 Broadway.
36	Frt.	46	2,600	United Fruit Steamship Corporation (Del.)	do.	17 Battery Place.
37	Fer.	14	1,400	Southern Pacific Co. (Ky.)	San Francisco, Calif.	65 Market Street.
38	Fer.	23	1,820	Atchison, Topeka & Santa Fe Ry. Co. (Kans.)	do.	605 Market Street.
39	Tow.	3	65	San Pedro Launch & Towboat Co. (Calif.)	Los Angeles, Calif.	San Pedro, Calif.
40	Fer.	23	2,000	Atchison, Topeka & Santa Fe Ry. Co. (Kans.)	San Francisco, Calif.	605 Market Street.
41	Frt.	28	1,600	Hammond Lumber Co. (Del.)	do.	260 California Street.
42	Tow.	6	252	Bedford-Nugent Co. (Ind.)	Evansville, Ind.	300 Water Street.
43	Tow.	7	876	Paducah Sand & Gravel Co. (Ind.)	do.	do.
44	Frt.	4	666	William C. Temme	Milwaukee, Wis.	Kiel, Wis.
45	Frt.	7	350	Rockaway White Sand Co. (N. Y.)	New York, N. Y.	100 Fifth Avenue.
46	Frt.	3	100	Keokuk Sand Co.	Des Moines, Iowa	Keokuk, Iowa.
47	Frt.	33	1,300	Construction Materials Co. (Ind.)	Chicago, Ill.	228 North La Salle Street.
48	Tow.	4	300	Great Lakes Towing Co. (N. J.)	Duluth, Minn.	N. P. Dock.
49	Plt.	20	1,000	United New York Sandy Hook Pilots Association (N. Y.)	New York, N. Y.	Staten Island Ferry Building.
50	Pas.	35	3,200	Central R. R. Co. of New Jersey (N. J.)	do.	143 Liberty Street.
51	Frt.	28	1,000	Eastern Steamship Lines (Me.)	Portsmouth, N. H.	Eliot, Me.
52	Tow.	12	97	Robert H. Romander	Memphis, Tenn.	Des Arc, Ark.
53	Frt.	39	2,590	United States Shipping Board	Philadelphia, Pa.	Bourse Building.
54	Pas.	32	850	Snow Marino Co. (Me.)	Rockland, Me.	61 Masonic Street.
55	Fsh.	7	150	Alaska Packers Association (Calif.)	San Francisco, Calif.	111 California Street.
56	Frt.	26	600	Santa Ann Steamship Co. (Wash.)	Seattle, Wash.	771 Dexter Horton.
57	Frt.	20	550	J. H. Hamby Co. (Calif.)	San Francisco, Calif.	21 Market Street.
58	Pas.	54	3,600	Grace S. S. Co. (Del.)	New York, N. Y.	7 Hanover Square.
59	Frt.	38	5,000	Nautilus Steamship Corporation (N. Y.)	do.	26 Beaver Street.
60	Fer.	18	2,500	Central Pacific Ry. Co. (Utah)	San Francisco, Calif.	65 Market Street.
61	Pas.	61	2,650	Atlantic & Pacific Steamship Co. (Me.)	New York, N. Y.	10 Hanover Square.
62	Frt.	43	3,850	Grace Steamship Co. (Del.)	do.	do.
63	Frt.	31	1,100	American & Cuban Steamship Line (N. Y.)	do.	39 Cortlandt Street.
64	Pas.	2	65	W. M. Lesley	St. Louis, Mo.	Arrow Rock, Mo.
65	Frt.	20	950	Andrew F. Mahony (Calif.)	San Francisco, Calif.	1 Drumm Street.

^a Formerly U. S. L. Roscoe.
^b U. S. Q. M. C. st. s. L. Roscoe.
^c st. s. Hero.
^d Formerly st. s. Point Bonita.
^e Formerly st. p. De Koven.
^f Formerly Spanish gumbat Sandoval.
^g U. S. Navy Sandoval.

^h Formerly st. s. Islander.
ⁱ Interstate No. 3.
^j Formerly st. s. Lake Clear.
^k Formerly st. s. Anistco.
^l Formerly st. s. Privateer.
^m Formerly st. s. Lake Puhai.
ⁿ Formerly British st. s. Colusa.
^o Formerly st. s. Falcon.

Line No.	Official No.	Signal letters	Rtg	Name of vessel	Tonnage		Dimensions			When built	Where built
					Gross	Net	Length	Breadth	Depth		
1	220410	MBFO	St. s.	SANTA ISABEL.....□	2,647	1,542	251.0	43.6	25.8	1920	Toledo, Ohio.....
2	216215	LKNV	St. s.	SANTA LUISA.....□	4,817	2,880	360.2	51.6	22.8	1918	Philadelphia, Pa.....
3	223840	MFND	St. s.	SANTA MARIA.....□	8,088	4,922	460.0	60.3	35.5	1922	Glasgow, Scotland.....
4	212651	LD5M	St. s.	SANTA MARTA.....□	4,601	2,811	378.8	50.3	20.1	1909	Belfast, Ireland.....
5	117115	KRLT	St. s.	Santa Monica.....□	4,497	318	166.0	34.0	12.0	1902	San Francisco, Calif.....
6	212569	LDPN	St. s.	SANTA ROSALIA.....□	5,482	3,440	406.0	52.6	27.7	1911	Port Glasgow, Scotland.....
7	216380	LKSR	St. s.	SANTA TECLA.....□	2,492	1,483	298.6	40.0	22.6	1918	Camden, N. J.....
8	216969	LNBP	St. s.	SANTA TERESA.....□	4,858	2,888	360.2	51.6	22.8	1918	Philadelphia, Pa.....
9	220624	MBLQ	St. s.	SANTA VERONICA.....□	2,617	1,512	251.0	43.6	25.8	1920	Toledo, Ohio.....
10	214512	LGRK	St. s.	Santlum.....□	916	513	269.8	42.0	14.0	1919	Fairhaven, Calif.....
11	216609	LJRN	St. s.	SANTORE.....□	7,117	4,198	449.1	57.2	31.0	1918	Sparrows Point, Md.....
12	117111		St. s.	Santos.....□	2,116	117	105.0	27.8	11.1	1902	Shooter's Island, N. Y.....
13	217516	LPTB	St. s.	SAPINERO.....□	5,106	3,097	390.0	54.2	27.6	1919	Hog Island, Pa.....
14	115928		St. s.	Sappho.....□	223	153	106.0	31.6	10.6	1883	Detroit, Mich.....
15	202671		St. s.	Sara E. Carroll.....□	71	50	65.2	19.0	8.0	1905	New Baltimore, N. Y.....
16	116856		St. w.	Sarah.....□	1,130	688	222.8	42.0	6.2	1898	Unalaska, Alaska.....
17	116941		St. s.	Sarah.....□	96	65	87.0	20.0	9.5	1900	Baltimore, Md.....
18	208009		St. w.	Sarah Dixon.....□	368	331	161.0	29.5	7.2	1903	Portland, Ore.....
19	206100		St. w.	SARAH EDENBORN.....□	259	259	116.2	33.4	7.0	1906	Ambridge, Pa.....
20	212650	LD5J	St. s.	SARAMACCA.....□	3,212	1,917	336.7	42.0	23.0	1903	Amsterdam, Holland.....
21	110105		St. s.	Saramac.....□	56	28	69.0	18.8	7.4	1886	Athens, N. Y.....
22	110720	KMSD	St. s.	Saramac.....□	42	34	81.3	13.0	4.7	1896	Morris Heights, N. Y.....
23	220095		St. s.	SARATOGA.....□	272	152	147.5	20.1	10.8	1920	Erie, Pa.....
24	217887	LQSB	St. s.	SARCOXIE.....□	5,116	3,163	390.0	51.2	27.0	1919	Hog Island, Pa.....
25	200293		St. s.	Sardinia.....□	35	13	61.0	17.0	6.9	1903	West Bay City, Mich.....
26	116926		St. s.	Sargent L. Suville.....□	92	32	82.5	24.7	7.5	1899	Athens, N. Y.....
27	218699	LRFM	St. s.	SARTARIA.....□	4,091	3,021	390.0	54.2	27.6	1919	Hog Island, Pa.....
28	116628		St. s.	Satisfaction.....□	47	23	61.0	16.0	8.0	1891	Cheboygan, Mich.....
29	219295	LTFS	St. s.	SATOCO.....□	426	200	112.0	27.7	14.8	1919	Port Jefferson, N. Y.....
30	81713		St. s.	SATURN.....□	4,428	3,061	416.0	50.0	23.0	1901	Cleveland, Ohio.....
31	209333	LCFR	St. s.	Saturn.....□	125	65	82.6	23.5	11.1	1911	Boston, Mass.....
32	221882	MDJP	St. s.	SATURN.....□	292	137	135.1	22.8	12.4	1920	Greenport, N. Y.....
33	203184		St. s.	SAUCON.....□	6,096	5,511	510.0	66.0	26.6	1906	West Bay City, Mich.....
34	217730	LQHR	St. s.	SAUCON.....□	5,106	3,097	390.0	51.2	27.0	1919	Hog Island, Pa.....
35	116403		St. s.	Saugatuck.....□	88	77	81.7	17.5	8.2	1875	Saugatuck, Mich.....
36	110149		St. s.	Saugatuck.....□	96	59	110.0	23.4	8.6	1887	do.....
37	217731	LQHS	St. s.	SACERTIES.....□	5,101	3,093	390.0	51.2	27.6	1919	Hog Island, Pa.....
38	217938	LQVF	St. s.	SACOUS.....□	4,955	3,018	390.0	51.2	27.6	1919	do.....
39	116935		St. p.	Sausillo.....□	1,766	1,372	236.0	38.0	15.0	1891	San Francisco, Calif.....
40	116929	KPNM	St. s.	SAVAJE.....□	410	279	142.8	27.0	15.6	1869	Baltimore, Md.....
41	220118	KVGM	St. s.	SAVANNAH.....□	263	124	146.9	22.0	12.5	1893	Glasgow, Scotland.....
42	220168		St. s.	Scallop.....□	14	10	47.9	0.8	5.4	1910	Puget Sound, Wash.....
43	116867		St. s.	Scandinavia.....□	55	37	70.0	17.0	8.0	1898	Baltimore, Md.....
44	201816		St. s.	SCANDINAVIA.....□	1,462	670	187.5	43.4	16.5	1905	Newport News, Va.....
45	218283	LRNW	St. s.	SAUCON.....□	5,106	3,097	390.0	51.2	27.0	1919	Hog Island, Pa.....
46	217880	LQRW	St. s.	SCHENECTADY.....□	5,114	3,102	390.0	51.2	27.6	1919	do.....
47	211729		St. s.	Schnoden.....□	48	32	58.3	19.0	7.0	1913	St. James, Mich.....
48	217800	LQMN	St. s.	SCHODACK.....□	5,011	3,116	390.0	51.2	27.6	1919	Hog Island, Pa.....
49	217799	LQNK	St. s.	SCHOHARIE.....□	4,971	3,070	390.0	51.2	27.6	1919	do.....
50	204236		St. s.	Schoodie.....□	111	59	85.0	20.6	7.4	1907	South Portland, Me.....
51	218002	LRBC	St. s.	SCHOODIE.....□	4,932	2,950	390.0	51.2	27.6	1919	Hog Island, Pa.....
52	219757	LWBK	St. s.	SCHUYKILL BRIDGE.....□	3,283	2,099	321.0	40.2	25.0	1920	Newark, N. J.....
53	220092		St. s.	SCHUYLER.....□	272	152	117.5	20.1	10.8	1920	Erie, Pa.....
54	116812		St. w.	Schwatka.....□	484	291	116.0	30.0	5.0	1898	Port Blakely, Wash.....
55	116221		St. w.	Scotia.....□	31	31	100.5	13.4	3.0	1889	La Crosse, Wis.....
56	219222	LTQF	St. s.	SCOTTSBURG.....□	7,771	4,820	419.5	56.5	30.2	1919	Camden, N. J.....
57	116951		St. s.	SCOTT.....□	30	20	75.7	10.6	7.6	1900	Bristol, R. I.....
58	200262		St. w.	SCOTT.....□	77	77	101.1	20.6	3.5	1903	Marietta, Ohio.....
59	222659		St. s.	SCOTT.....□	21	14	53.3	12.8	8.0	1922	Buffalo, N. Y.....
60	201628		St. s.	SCRANTON.....□	1,462	675	187.0	43.4	16.5	1901	Newport News, Va.....
61	210674		St. s.	Scranton.....□	181	123	91.2	25.0	13.2	1910	Nyack, N. Y.....
62	221905	MDKF	St. s.	SEA.....□	411	216	139.4	25.2	14.2	1910	Savannah, Ga.....
63	115318	JQRK	St. s.	Seaboard.....□	662	563	181.5	28.7	12.2	1874	Wilmington, Del.....
64	201270		St. s.	SEABREEZE.....□	87	59	96.0	22.5	6.0	1907	Buffalo, N. Y.....

1 Formerly British st. s. Santa Marta.
 2 Formerly British st. s. Santa Rosalia,
 (a) Chas. A. Whig.
 3 Formerly st. s. Henry Gillon.
 (c) Governor.

4 Formerly (a) Dutch st. s. Saramacca.
 (b) British st. s. Saramacca.
 5 Formerly st. s. Standtng No. 1.
 6 Formerly st. s. Henry Scranton.
 7 Formerly st. s. (a) Charles Weston,
 (b) J. Leonard Replogle.

Steam Vessels

Line No.	Service	Crew	Indicated horse-power	Name of owner	Home port	Address of owner
1	Frt.	31	2,000	American & Cuban Steamship Line (N. Y.)	New York, N. Y.	39 Cortlandt Street.
2	Pas.	83	3,400	Grace Steamship Co. (Del.)	do.	10 Hanover Square.
3	Tnk.	37	3,000	Union Oil Co. (Calif.)	Los Angeles, Calif.	Union Oil Building.
4	Pas.	86	3,650	United Fruit Steamship Corporation (Del.)	New York, N. Y.	17 Battery Place.
5	Frt.	18	400	J. R. Hanly Co. (Calif.)	San Francisco, Calif.	24 Market Street.
6	Frt.	47	2,700	United States Steel Products Co. (N. Y.)	New York, N. Y.	30 Church Street.
7	Frt.	30	1,500	New Orleans & South American S. S. Co. (La.)	New Orleans, La.	1111 Q. & C. Building.
8	Pas.	85	3,400	Grace Steamship Co. (Del.)	New York, N. Y.	10 Hanover Square.
9	Frt.	30	1,500	American & Cuban Steamship Line (N. Y.)	do.	39 Cortlandt Street.
10	Frt.	21	650	Sudden & Christenson (Calif.)	San Francisco, Calif.	230 California Street.
11	Frt.	37	2,800	Quaranty Trust Co. (N. Y.) (Trustees)	New York, N. Y.	140 Broadway.
12	Frt.	5	325	Christina Arbuckle	do.	Old Slip and Water Street.
13	Frt.	42	2,500	United States Shipping Board	Philadelphia, Pa.	Bourse Building.
14	Fer.	7	222	Detroit & Windsor Ferry Co. (Mich.)	Detroit, Mich.	Foot Woodward Avenue.
15	Tow.	5	150	Carroll Towing Co. (N. Y.) (Trustees)	New York, N. Y.	Pier 5, Bush Docks.
16	Pas.	32	1,000	American Yukon Navigation Co. (W. Va.)	Juneau, Alaska	
17	Tow.	10	305	Arundel Corporation (Md.)	Baltimore, Md.	Pier 2, Pratt Street.
18	Tow.	11	400	Shaver Transportation Co. (Oreg.)	Portland, Oreg.	150 Davis Street.
19	Tow.	22	600	Angola Transfer Co. (La.)	Baton Rouge, La.	Naples, La.
20	Pas.	71	503	United Fruit Steamship Corporation (Del.)	New York, N. Y.	17 Battery Place.
21	Tow.	8	250	Cornell Steamboat Co. (N. Y.)	Albany, N. Y.	Kingston, N. Y.
22	Frt.	3	50	Virgin Islands Transportation Co.	St. Thomas, Virgin Islands.	
23	Frt.	12	400	New York Canal & Great Lakes Corporation (Del.)	New York, N. Y.	67 Wall Street.
24	Frt.	35	2,500	United States Shipping Board	Philadelphia, Pa.	Bourse Building.
25	Tow.	4	250	Davidson Steamship Co. (Minn.)	Duluth, Minn.	Bay City, Mich.
26	Frt.	6	330	Chiarrello Lighterage Corporation (N. Y.)	New York, N. Y.	130 Pearl Street.
27	Frt.	40	2,500	United States Shipping Board	Philadelphia, Pa.	Bourse Building.
28	Tow.	8	150	Greiling Engineering Co. (Wis.)	Milwaukee, Wis.	Green Bay, Wis.
29	Tow.	17	950	Sabino Towing Co. (Tex.)	Port Arthur, Tex.	
30	Frt.	29	1,700	Interlako Steamship Co. (Ohio)	Cleveland, Ohio.	Union Trust Building.
31	Tow.	6	450	Mystic Steamship Co. (Mass.), trustees	Boston, Mass.	250 Stuart Street.
32	Cod.	22	450	Bay State Fishing Co. (Mass.)	do.	30 Fish Pier, South Boston, Mass.
33	Frt.	32	2,000	Bethlehem Transportation Corporation (Del.)	Cleveland, Ohio.	Union Trust Building.
34	Frt.	48	2,700	Export Steamship Corporation (N. Y.)	New York, N. Y.	25 Broadway.
35	Tow.	5	200	John Schroeder Lumber Co. (Wis.)	Milwaukee, Wis.	Foot Walnut Street.
36	Pas.	13	200	Phil Kogel	Chicago, Ill.	1555 Mohawk Street.
37	Frt.	38	2,500	United States Shipping Board	Philadelphia, Pa.	Bourse Building.
38	Frt.	39	2,500	Export Steamship Corporation (N. Y.)	New York, N. Y.	25 Broadway.
39	Fer.	15	1,200	Northwestern Pacific R. R. Co. (Calif.)	San Francisco, Calif.	64 Pine Street.
40	Tow.	12	750	Taylor Dredging Co. (N. J.)	New York, N. Y.	Jersey City, N. J.
41	Plt.	21	550	Savannah Har Pilots (Ga.)	Savannah, Ga.	225 East Bay Street.
42	Fsh.	2	150	Arthur E. Eden	Tacoma, Wash.	2702 North Washington Street.
43	Tow.	4	200	Ella Doyen	Portland, Me.	South Portland, Me.
44	Fer.	7	1,100	Hoboken Ferry Co. (N. J.)	New York, N. Y.	10 West Street.
45	Frt.	41	2,500	United States Shipping Board	Philadelphia, Pa.	Bourse Building.
46	Frt.	29	2,500	American Seattle Line (Del.)	New York, N. Y.	5 Broadway.
47	Frt.	3	40	Frank J. Smith	Port Huron, Mich.	Care Wolverine Dry Dock.
48	Frt.	37	2,500	United States Shipping Board	Philadelphia, Pa.	Bourse Building.
49	Frt.	37	2,500	do.	Savannah, Ga.	
50	Pas.	5	225	H. W. Batewood	Norfolk, Va.	Willoughby Beach.
51	Frt.	43	2,500	United States Shipping Board	Philadelphia, Pa.	Bourse Building.
52	Frt.	37	1,500	do.	Newark, N. J.	Kearny, N. J.
53	Frt.	9	400	New York Canal and Great Lakes Corporation (Del.)	New York, N. Y.	67 Wall Street.
54	Pas.	30	400	American Yukon Navigation Co. (W. Va.)	St. Michael, Alaska	
55	Tow.	6	60	Ceo. E. Brecco Lumber Co. (N. Mex.)	New Orleans, La.	Monroe, La.
56	Frt.	42	3,400	United States Shipping Board	Philadelphia, Pa.	Bourse Building.
57	Tow.	3	300	Andrew Olsen	New York, N. Y.	119 Pioneer Street (B.).
58	Tow.	5	250	General Contracting Corporation (Del.)	Pittsburgh, Pa.	Columbia Building.
59	Mse.	1	36	Oldman Boiler Works (N. Y.)	Buffalo, N. Y.	38 Illinois Street.
60	Fer.	7	1,400	Hoboken Ferry Co. (N. J.)	New York, N. Y.	90 West Street.
61	Tow.	11	450	Delaware, Lackawanna & Western R. R. Co. (Pa.)	do.	do.
62	Cod.	11	500	Bay State Fishing Co. (Mass.)	Boston, Mass.	30 Fish Pier.
63	Pas.	17	510	Hartford & New York Transportation Co. (Conn.)	Hartford, Conn.	285 State Street.
64	Pas.	3	120	Frank F. Fly	Buffalo, N. Y.	1826 Niagara Street.

^a British st. y. Christabel.
^b Undocumented st. y. Christablo.
^c U. S. Navy st. s. Christablo.
^d st. s. Christable.
^e Formerly U. S. Navy st. s. No. 867.

^f Formerly st. w. ^{fa} Scout.
^g Formerly ^{fb} Waring.
^h Formerly st. s. C. W. Standart.
ⁱ Formerly ^{fa} French st. s. Dejo.
^j Formerly ^{fb} st. s. Dejo.

Line No.	Official No.	Signal letters	Rtg	Name of vessel	Tonnage		Dimensions			When built	Where built
					Gross	Net	Length	Breadth	Depth		
1	226168		St. s.	Seablrd	13	0	30.1	11.4	4.0	1027	Traverse City, Mich.
2	222814		St. s.	Seacomet	10	13	45.8	14.3	5.4	1023	Portsmouth, R. I.
3	125283		St. s.	Seaman	59	29	66.0	18.2	7.7	1874	Jersey City, N. J.
4	216471		St. s.	Seamill	18	12	47.6	11.2	5.3	1018	Seattle, Wash.
5	22809	HRFT	St. p.	Sea Blrd	450	253	187.0	30.1	8.0	1860	Hunters Point, N. Y.
6	117013		St. s.	SEA BLRD	21	13	60.0	11.8	0.0	1900	Ferrysburg, Mich.
7	213672		St. s.	Sea Blrd	37	25	63.0	17.1	6.3	1915	Erle, Pa.
8	217062	LQVT	St. s.	Sea Blrd	383	169	160.4	25.0	13.3	1910	South Portland, Me.
9	157377		St. s.	SEABOARD	79	39	80.3	17.0	8.4	1803	Sparrows Point, Md.
10	203401		St. s.	SEA BRIGHT	240	163	109.2	21.6	14.7	1000	Wilmington, Del.
11	201861	KTSB	St. s.	Sea Pomm.	330	205	127.0	32.0	10.0	1005	Aberdeen, Wash.
12	117209		St. s.	Sea Fox	69	35	78.5	19.0	9.5	1002	Alameda, Calif.
13	201207		St. s.	SEA GATE	214	165	122.2	27.2	8.5	1907	Newburgh, N. Y.
14	202700		St. s.	Sea Gull	22	16	45.0	15.0	4.0	1807	Hanlin Lake, Mich.
15	206507		St. s.	Sea Gull	13	0	31.2	9.3	4.0	1907	Two Rivers, Wis.
16	215820	LJHO	St. s.	SEA GULL	209	127	136.0	22.5	13.4	1017	Superior, Wis.
17	115023	LHDP	St. s.	Sea King	181	90	110.0	26.1	11.5	1853	San Francisco, Calif.
18	117141	KWGH	St. s.	Sea King	124	81	95.6	21.8	10.4	1902	Baltimore, Md.
19	207593		St. s.	SEA KING	214	99	103.5	25.3	13.2	1910	Portland, Oreg.
20	201882		St. s.	Sea Lark	69	35	78.5	19.0	9.5	1905	San Francisco, Calif.
21	221631	MCKN	St. s.	Sea Lion	473	253	141.0	29.8	15.6	1921	Oakland, Calif.
22	117025		St. s.	Sea Prince	58	27	75.0	18.5	8.5	1901	San Francisco, Calif.
23	116251		St. s.	Sea Queen	111	55	100.5	22.0	11.8	1888	do.
24	221353	MCVB	St. s.	Sea Ranger	473	250	141.0	29.8	15.6	1921	Oakland, Calif.
25	117181	KSHH	St. s.	SEA ROVER	199	116	121.0	24.5	15.0	1902	San Francisco, Calif.
26	223553	MFKB	St. s.	SEA SALVOR	423	229	137.4	30.4	12.0	1901	Philadelphia, Pa.
27	221392	MCSV	St. s.	Sea Scout	472	250	141.0	29.8	15.6	1921	Oakland, Calif.
28	11999		St. s.	Sea Wolf	97	48	95.5	23.0	10.9	1869	San Francisco, Calif.
29	115013		St. s.	Sea Witch	74	37	77.9	20.0	10.0	1883	do.
30	206030		St. s.	SEATTLE	504	313	185.3	44.2	11.2	1909	Portland, Oreg.
31	116854		St. w.	Seattle No. 3	518	328	151.7	31.0	6.2	1898	Dutch Harbor, Alaska.
32	218733	LSKC	St. s.	SEATTLE SPIRIT	5,027	3,493	407.7	61.2	27.7	1910	Seattle, Wash.
33	165147		St. p.	Seapells Point	867	557	171.0	30.0	13.3	1887	Wilmington, Del.
34	120500		St. s.	Selago	28	13	48.1	15.1	9.8	1883	Portland, Me.
35	115323		St. s.	Secanus	910	670	214.0	30.5	13.0	1873	Hoboken, N. J.
36	201125	KWGN	St. s.	SECURITY	367	270	140.5	26.0	15.0	1907	Port Richmond, N. Y.
37	214085		St. p.	SEANDREE	6,381	3,431	481.5	58.1	0.5	1913	East Boothbay, Me.
38	115950		St. s.	Seguin	46	18	88.1	19.8	0.5	1881	Bath, Me.
39	222149	MDSJ	St. s.	SEINEL	310	175	139.2	24.0	13.1	1922	Ruby, Alaska.
40	217327		St. w.	Selma	27	18	48.0	10.1	4.5	1918	Ruby, Alaska.
41	221193	MCRF	St. s.	SELMA CITY	5,686	3,450	424.2	60.2	26.5	1921	Chickasaw, Ala.
42	23073		St. s.	Seminole	85	50	73.0	18.2	8.7	1871	Philadelphia, Pa.
43	215755		St. w.	Seminole	146	88	112.5	24.5	4.0	1917	Mobile, Ala.
44	224018	MFTD	St. s.	SEMINOLE	5,891	3,511	387.5	51.3	20.0	1925	Newport, N. Y.
45	110725		St. s.	SENATOR	4,043	3,178	410.0	45.4	23.0	1896	Wilmington, Del.
46	225952		St. s.	Senator	460	250	146.0	27.7	10.0	1879	Wilmington, Del.
47	211527	LDCW	St. s.	SENATOR BAILEY	203	31	113.5	25.5	13.2	1913	Camden, N. J.
48	224422		St. w.	Senator Cordell	393	394	103.0	39.0	6.0	1925	Point Pleasant, W. Va.
49	117218		St. s.	Senator Rice	68	64	90.1	20.2	10.0	1902	Roseland, N. Y.
50	221590	MDCR	St. s.	Seneca	173	118	91.3	25.3	13.1	1910	Sharptown, Md.
51	222101		St. s.	Seneca	25	17	51.8	14.4	6.0	1922	Grand Haven, Mich.
52	22798		St. s.	Seneca	110	73	102.0	21.2	7.7	1862	East Haddam, Conn.
53	116899		St. s.	Seneca	122	68	97.0	16.8	4.0	1808	Tucuman, Wash.
54	217320	LPEM	St. s.	SENINEL	116	70	90.5	10.0	6.5	1867	Baltimore, Md.
55	221267		St. s.	SERVICE	100	120	87.2	28.5	8.3	1921	Buffalo, N. Y.
56	109092		St. s.	Service	12	8	42.1	10.5	4.6	1881	do.
57	205882		St. w.	Service	416	375	151.0	32.1	4.8	1908	Cullo, Oreg.
58	212795		St. s.	Service No. 2	70	48	80.0	16.0	7.0	1911	Croton-on-Hudson, N. Y.
59	116281		St. s.	Seth Low	82	41	90.0	24.1	8.0	1885	Brooklyn, N. Y.
60	219102	LTFD	St. s.	Setter	176	29	95.5	21.7	12.2	1919	Manitowoc, Wis.
61	23852		St. s.	Seven Brothers	16	28	60.0	15.1	0.4	1870	Bristol, R. I.
62	116918		St. s.	Seven Brothers	32	22	48.1	15.3	6.5	1809	Athens, N. Y.
63	215795	LGHU	St. s.	SEVENBRANCE	4,695	3,653	366.0	53.0	21.0	1909	Stockton, Eng.
64	216101	LJWB	St. s.	SEWALLS POINT	5,431	3,373	368.6	55.2	20.5	1918	Camden, N. J.
65	20000		St. w.	Sewance	90	90	116.0	25.0	3.2	1901	Patterson, La.

1 Formerly st. s. Driver.
 2 Formerly st. s. Dorothy.
 3 Formerly st. s. Dorothea.
 4 Formerly st. s. Oncont.
 5 Formerly U. S. Q. M. C. st. s. Major Samuel Ringgold.

6 Formerly st. s. [a] H. H. Hulme,
 [b] Crowley No. 3.
 7 Formerly st. s. H. B. Kennedy.
 8 Formerly st. p. Oido.
 9 Formerly st. s. Fannie G.
 10 Formerly st. s. Standard II.

Steam Vessels

Line No.	Service	Crew	Indicated horse power	Name of owner	Home port	Address of owner
1	Fsh.	3	10	Burney R. Stiles	Grand Haven, Mich.	Traverse City, Mich.
2	Fsh.	5	50	Seaconnet River Fishing Co. (R. I.)	Newport, R. I.	Tiverton, R. I.
3	Tow.	4	50	Wright & Cobb Lighterage Co. (N. Y.)	New York, N. Y.	17 Battery Place.
4	Tow.	3	60	A. L. McNealy	Seattle, Wash.	1723 Northlake Place.
5	Pas.	12	808	Midland & Red Bank Steamboat Co. (N. J.)	Perth Amboy, N. J.	Red Bank, N. J.
6	Fsh.	3	60	Charles Koppelman	Chicago, Ill.	Waukegan, Ill.
7	Fsh.	6	65	O. P. Andrews	Erle, Pa.	625 West Eighth Street.
8	Fsh.	2	700	Consolidated Fisheries Co. (Del.)	Wilmington, Del.	Lewes, Del.
9	Tow.	6	250	Seaboard Air Line R. R. Co. (Va.)	Norfolk, Va.	
10	Tow.	6	700	Central R. R. Co. of New Jersey (N. J.)	New York, N. Y.	113 Liberty Street.
11	Frt.	20	500	Chas. H. Higgins	San Francisco, Calif.	268 Market Street.
12	Tow.	1	250	Ship Owners & Merchants Tugboat Co. (Calif.)	do.	Pier 15.
13	Pas.	5	150	Steamer Sea Gate Co. (N. Y.)	New York, N. Y.	29 Broadway.
14	Tow.	6	65	Issaie Van Weelden	Grand Haven, Mich.	609 Fulton Street.
15	Fsh.	5	10	John W. Holbrook	Sault Ste. Marie, Mich.	212 Newton Block.
16	Fsh.	26	450	Portland Trawling Co. (Me.)	New York, N. Y.	1 Fulton Fish Market.
17	Tow.	9	350	Gilkey Brothers Towing Co. (Wash.)	Seattle, Wash.	Anacortes, Wash.
18	Tow.	13	310	Sunderman & Young Towing Co. (Tex.)	Galveston, Tex.	905 United States National Bank Building.
19	Tow.	6	650	Shipowners & Merchants Tugboat Co. (Calif.)	San Francisco, Calif.	Pier 15.
20	Tow.	4	250	do.	do.	do.
21	Tow.	15	850	do.	do.	do.
22	Tow.	4	250	do.	do.	do.
23	Tow.	6	450	do.	do.	do.
24	Tow.	14	850	do.	do.	do.
25	Tow.	7	800	do.	do.	do.
26	Tow.	0	800	do.	do.	do.
27	Tow.	16	850	do.	do.	do.
28	Tow.	4	500	do.	do.	do.
29	Tow.	5	190	do.	do.	do.
30	Pas.	27	2,000	Navy Yard Route (Wash.)	Seattle, Wash.	Colman Dock.
31	Pas.	20	450	American Yukon Navigation Co. (W. Va.)	Juneau, Alaska	
32	Frt.	31	2,500	United States Shipping Board	Seattle, Wash.	811 Railroad Avenue South.
33	Fer.	6	600	Chesapeake Ferry Co. (Va.)	Norfolk, Va.	
34	Tow.	2	75	Baker & Hudson Co. (Me.)	Portland, Me.	108 Commercial Street.
35	Fer.	7	550	Carteret Ferry Corporation (N. J.)	New York, N. Y.	90 West Street.
36	Tow.	10	1,000	Standard Transportation Co. (Del.)	do.	26 Broadway.
37	Pas.	160	11,000	Cleveland & Buffalo Transit Co. (Del.)	Wilmington, Del.	7 West Tenth Street.
38	Tow.	6	250	Kennebec Towing Co. (Me.)	Bath, Me.	
39	Cod.	18	550	Portland Trawling Co. (Me.)	Portland, Me.	186 Middle Street.
40	Frt.	1	20	Edward Simon	Eagle, Alaska	
41	Frt.	57	3,500	United States Steel Products Co. (N. J.)	New York, N. Y.	30 Church Street.
42	Tow.	9	350	Chas. Clarke & Co.	Galveston, Tex.	Quaranty Building.
43	Tow.	14	500	Mengel Box Co. (N. J.)	Louisville, Ky.	
44	Pas.	122	4,200	Cherokee-Seaside S. S. Corporation (Me.)	New York, N. Y.	Pier 36, North River.
45	Frt.	26	1,150	Fontana S. S. Co. (Ohio)	Cleveland, Ohio	Union Trust Building.
46	Frt.	19	500	Herbert R. Grove	Baltimore, Md.	5210 Reisterstown Road.
47	Tow.	17	550	Gulf Refining Co. (Tex.)	Port Arthur, Tex.	West Port Arthur, Tex.
48	Pas.	20	421	Shippers Packet Co. (Ohio)	Pittsburgh, Pa.	Parkersburg, W. Va.
49	Tow.	5	216	Cornell Steamboat Co. (N. Y.)	Albany, N. Y.	Kingston, N. Y.
50	Tow.	5	550	Lehigh Valley R. R. Co. (N. Y.)	New York, N. Y.	143 Liberty Street.
51	Tow.	5	100	Thomas Johnston	Grand Haven, Mich.	111 Lafayette Street.
52	Frt.	5	78	Alfred Knudsen	New York, N. Y.	519 Sixty-eighth Street.
53	Frt.	8	125	Lorenz & Herntson Co. (Wash.)	Tacoma, Wash.	1106 North K Street.
54	Tow.	10	300	James J. Kehoe (N. Y.)	New York, N. Y.	Foot Flatbush Avenue (H.).
55	Ref.	3	60	Buffalo Dry Dock Co. (W. Va.)	Buffalo, N. Y.	Canon Street.
56	Tow.	1	10	Cowles Shipyard Co. (N. Y.)	do.	360 Ohio Street.
57	Pas.	15	664	Milton Smith	Portland, Oreg.	Rainier, Oreg.
58	Pas.	3	60	City of New York	New York, N. Y.	Municipal Building.
59	Tow.	6	300	James Shewam & Sons (N. Y.)	do.	Foot Twenty-sixth Street.
60	Tow.	8	450	James McWilliams Blue Line (N. J.)	do.	1 Broadway.
61	Fsh.	13	90	Holder N. Wilcox	Newport, R. I.	Tiverton, R. I.
62	Tow.	1	75	Carroll Towing Co. (N. Y.)	New York, N. Y.	Pier 5, Bush Dock.
63	Frt.	41	1,800	Diamond Steamship Transportation Corporation (Mass.)	Boston, Mass.	910 Barristers Hall, Pemberton Square.
64	Frt.	37	2,500	Mystle Steamship Co. (Mass.) (trustees)	do.	250 Stuart Street.
65	Tow.	0	200	F. B. Williams Cypress Co. (La.)	Morgan City, La.	Patterson, La.

f Formerly U. S. Bureau of Fisheries st. s. Fish Hawk.
 g Formerly st. s. Vulcan I.
 h Formerly U. S. Engineers, st. s. Sentinel.
 i Formerly st. s. Im.
 j Formerly st. w. Inland Empiro.

1 Formerly J. Hooker Hammerley.
 2 Since No. 6.
 a British st. s. Gladstone.
 b Norwegian st. s. Gladstone.
 c Costa Rican st. s. Marline Quezada.
 d Danish st. s. Nordskov.

Line No.	Official No.	Signal letters	Rtg	Name of vessel	Tonnage		Dimensions			When built	Where built
					Gross	Net	Length	Breadth	Depth		
1	77053		St. s.	Shamrock	68	49	82.2	20.5	11.5	1892	Athens, N. Y.
2	201678		St. s.	Shamrock	90	67	72.3	18.2	6.2	1905	Astoria, Ore.
3	205011	KWVJ	St. s.	Shasta	878	517	192.3	41.0	14.0	1908	Hoquiam, Wash.
4	222408		St. s.	Shasta	1,782	1,120	216.7	42.1	17.3	1922	San Francisco, Calif.
5	115917		St. s.	Shaughran	45	22	60.0	15.4	8.0	1883	Buffalo, N. Y.
6	117092		St. s.	SHAW RIVER	79	51	65.8	17.2	7.8	1901	do.
7	105551		St. s.	Shaw	12	6	40.3	11.0	6.0	1869	Millville, N. J.
8	226396	MOGR	St. s.	SHAWNEE	6,209	3,405	391.7	62.2	19.1	1927	Newport News, Va.
9	222885		St. s.	Sheboygan	763	519	142.5	30.5	15.2	1910	Sturgeon Bay, Wis.
10	219681	LVSP	St. s.	SHELLRAKE	411	263	130.4	25.2	14.2	1920	Savannah, Ga.
11	116967		St. s.	Shellkof	260	183	113.0	23.0	9.0	1900	Alameda, Calif.
12	230536	MBWL	St. s.	SHELTON	6,002	3,770	402.5	53.0	32.0	1920	Bayport, Calif.
13	215151		St. s.	Shenandoah	183	109	102.5	29.0	8.5	1916	Millford, Del.
14	217020	LQTF	St. s.	SHENANDOAH	6,831	4,058	416.8	56.1	31.1	1919	Bath, Me.
15	206320		St. s.	SHENANGO	8,047	6,408	580.8	58.2	33.0	1909	Ecorse, Mich.
16	218833	LSQO	St. s.	SUICKSHINNY	5,103	3,127	390.0	54.2	27.0	1910	Hog Island, Pa.
17	116712		St. p.	SUINNECOCK	1,402	768	226.0	35.0	14.3	1896	Wilmington, Del.
18	221800		St. s.	Shirley O.	10	7	31.3	10.8	2.0	1924	St. James, Mich.
19	222165		St. s.	Shirley Keller	97	66	70.0	21.8	0.7	1922	Tottenville, N. Y.
20	221601		St. s.	Shohola	139	01	90.0	24.8	10.4	1921	Newburgh, N. Y.
21	217539	LPSQ	St. s.	SHOOTERS ISLAND	4,755	2,961	377.0	52.0	26.8	1919	Shooters Island, N. Y.
22	216788	LMPF	St. s.	SHREVEPORT	6,822	4,099	435.0	56.0	32.0	1918	Alameda, Calif.
23	216082	LJVK	St. s.	SHRONEY	6,037	3,420	423.0	60.0	15.7	1918	Philadelphia, Pa.
24	80552		St. s.	Sid.	86	58	87.0	23.5	6.7	1875	Fall River, Mass.
25	220166	LWRG	St. s.	SIDNEY M. HAUTMAN	6,091	3,816	401.4	53.2	31.0	1920	Vancouver, Wash.
26	116377		St. s.	Sidney O. Nell	435	338	140.6	30.2	10.4	1890	Manitowoc, Wis.
27	116775		St. s.	Sidon	13	7	41.4	12.2	5.6	1897	do.
28	116906	KQIP	St. s.	SIERRA	6,023	3,587	400.0	50.2	18.1	1900	Philadelphia, Pa.
29	203757		St. s.	SIERRA	4,816	4,287	438.7	52.0	23.9	1900	Toledo, Ohio.
30	127040		St. s.	Sightseer	97	59	80.4	21.0	7.7	1894	Braintree, Mass.
31	218972	LTRV	St. s.	SILETZ	5,757	3,560	410.0	64.2	27.0	1919	Portland, Ore.
32	116523		St. s.	Silex	143	112	98.0	17.5	6.5	1892	Lockport, N. Y.
33	213752	LFQM	St. s.	SILVER SHELL	5,605	3,430	411.6	53.4	29.8	1915	Wilmington, Del.
34	116676		St. s.	Silver Spray	38	20	51.0	15.8	6.0	1895	West Bay City, Mich.
35	216304	LKJT	St. s.	SILVERADO	2,298	1,359	215.6	42.0	21.1	1918	Long Beach, Calif.
36	116887		St. s.	SIMON J. MURPHY	4,211	3,094	435.5	51.5	23.5	1900	Wyandotte, Mich.
37	117218		St. s.	SINALOA	4,539	3,503	410.0	60.0	24.0	1903	West Bay City, Mich.
38	220205	LWVJ	St. s.	SINASTA	6,052	3,757	492.5	53.0	32.0	1920	Bay Point, Calif.
39	219677	LTHN	St. s.	SISINAWA	1,969	3,037	390.0	51.2	27.6	1919	Hog Island, Pa.
40	211569	LINC	St. s.	SIoux	2,018	1,265	251.0	43.5	20.0	1916	Cleveland, Ohio.
41	219219	LTRP	St. s.	SIoux Falls	2,600	1,612	251.0	43.6	26.2	1910	Duluth, Minn.
42	202285		St. s.	SISEVY	496	337	128.0	25.2	12.7	1905	Ferrysburg, Mich.
43	116723		St. s.	SIR HENRY BESSEMER	3,850	2,709	413.2	48.0	21.0	1896	Cleveland, Ohio.
44	203170		St. s.	SIR THOMAS SHAUGHNESSY	5,507	3,096	480.0	52.2	30.2	1906	Wyandotte, Mich.
45	116736		St. s.	SIR WM. FAIRBANKS	3,807	2,760	421.0	45.8	23.9	1890	do.
46	116732		St. s.	SIR WILLIAM SIEMENS	3,880	3,052	413.2	48.0	24.0	1896	Cleveland, Ohio.
47	115771		St. p.	Siros	964	711	229.0	32.5	11.1	1881	Chester, Pa.
48	218870		St. s.	Sisco No. 4	51	35	61.4	18.0	6.8	1919	Mariners Harbor, N. Y.
49	210872	LCSR	St. s.	Siskiyou	881	523	201.1	41.5	14.2	1912	Hoquiam, Wash.
50	91162		St. s.	Sister	49	27	67.0	14.4	5.3	1882	Chicago, Ill.
51	212585	LHQJ	St. s.	SIXAOLA	4,558	2,765	378.8	50.3	29.1	1911	Belfast, Ireland.
52	205052	KWNA	St. s.	SKAOWAY	1,838	955	210.0	41.0	20.0	1908	Seattle, Wash.
53	116330		St. s.	Skater	92	61	89.0	23.0	7.0	1860	Detroit, Mich.
54	206804		St. w.	Skookum	302	173	112.0	26.8	5.6	1901	Aberdeen, Wash.
55	223682		St. w.	SLACE BARRETT	592	526	175.7	38.0	6.6	1921	Millard, Pa.
56	209161	LCGN	St. s.	SLATINGTON	221	150	95.1	25.0	12.2	1911	Port Richmond, N. Y.
57	96543		St. p.	SMITHFIELD	725	353	202.7	29.6	10.1	1901	Elizabeth, N. J.
58	77142		St. s.	Smith Bros.	26	18	47.8	11.0	4.3	1860	Kewanna, Wis.
59	201190		St. s.	SMITH THOMPSON	1,786	4,227	438.7	52.0	23.9	1907	Toledo, Ohio.
60	211181	LCVW	St. s.	SOCOBY	3,693	2,223	321.7	46.2	27.5	1913	Camden, N. J.
61	226801		St. s.	SOCOBY 1	214	145	100.0	21.1	12.3	1927	Mariners Harbor, N. Y.
62	136795	KNSE	St. s.	SOCOBY 2	157	81	98.1	22.0	10.1	1898	Philadelphia, Pa.
63	218885		St. s.	SOCOBY 3	175	119	95.8	25.3	11.2	1917	Greensport, N. Y.
64	212222		St. s.	SOCOBY 4	238	161	102.3	26.6	12.7	1911	Port Richmond, N. Y.
65	226891		St. s.	SOCOBY 5	211	145	100.1	21.1	12.3	1927	Mariners Harbor, N. Y.

1 Formerly st. s. Fred Lohman.

2 Formerly st. s. Anna Shaw.

3 Formerly st. s. Cuprum.

4 Formerly st. s. Carrie Nichols.

5 Formerly st. s. W. S. Rheim.

6 Formerly st. s. William Marvel.

7 Formerly st. s. Argus.

8 Formerly st. s. W. M. C. & M. C. No. 2.

9 Formerly st. s. *ja* Sierra.

10 Formerly st. s. *b* Urbansk.

11 Formerly st. s. City of Quiney.

12 Formerly st. s. *b* Paulwha.

13 Formerly st. s. *b* Paulwha.

14 Formerly st. s. *ja* Sinaloa.

15 Formerly st. s. *b* William F. Rapprich.

16 Formerly st. s. Frank Perry.

Line No.	Service	Crew	Indicated horse power	Name of owner	Home port	Address of owner
1	Tow.	5	250	Shamrock Towing Co. (Del.)	New York, N. Y.	682 Twelfth Avenue.
2	Tow.	5	200	Knappston Towboat Co. (Wash.)	Astoria, Ore.	Foot Fourteenth Street.
3	Frt.	19	550	E. K. Wood Lumber Co. (Calif.)	San Francisco, Calif.	1 Drumm Street.
4	Fer.	23	1,400	Southern Pacific Co. (Ky.)	do.	Southern Pacific Building.
5	Tow.	4	90	Dunbar & Sullivan Dredging Co. (N. Y.)	Buffalo, N. Y.	Eric County Bank Building.
6	Tow.	4	80	do.	do.	Do.
7	Frt.	3	40	John R. Hurke	Boston, Mass.	78 Devonshire Street.
8	Frt.	36	850	West Ports Steamship Line (Wis.)	Milwaukee, Wis.	51 West Waters Street.
9	Pas.	174	8,500	New York and Miami S. S. Corporation (Mo.)	New York, N. Y.	Pier 36, North River.
10	Cod.	20	500	Portland Trawling Co. (Mo.)	Rockland, Mo.	431 Main Street.
11	Frt.	0	450	Booth Fisheries Co. (Del.)	Seattle, Wash.	Foot Wall Street.
12	Frt.	41	2,800	Tacoma Oriental S. S. Co. (Nev.)	Tacoma, Wash.	Washington Building.
13	Tow.	7	350	Baltimore & Ohio R. R. Co. (Md.)	Baltimore, Md.	Baltimore and Charles Streets.
14	Tnk.	37	3,000	Texas Co. (Del.)	Wilmington, Del.	7 West Tenth Street.
15	Frt.	33	1,800	Shenango Furnace Co. (Pa.)	Pittsburgh, Pa.	812 Oliver Building.
16	Frt.	41	2,500	United States Shipping Board	Savannah, Ga.	Drayton and St. Julian Streets
17	Pas.	30	1,600	Montank & Now London Steamboat Co. (Del.)	New York, N. Y.	Grand Central Terminal.
18	Fsh.	2	26	Malcolm Gordon	Grand Haven, Mich.	St. James, Mich.
19	Tow.	6	350	Hudson Towboat Co. (N. J.)	New York, N. Y.	Hoboken, N. J.
20	Tow.	7	450	Eric Railroad Co. (N. Y.)	do.	50 Church Street.
21	Frt.	50	2,500	United States Shipping Board	do.	45 Broadway.
22	Tnk.	38	2,600	Chiles Service Refining Transport Co. (Del.)	do.	60 Wall Street.
23	Pas.	167	8,500	New York & Cuba Mail Steamship Co. (Mo.)	do.	Foot Wall Street.
24	Frt.	4	103	Charles F. Lewis	do.	15 Whitehall Street.
25	Frt.	33	2,500	Chas. R. McCormick Lumber Co. (Del.)	San Francisco, Calif.	215 Market Street.
26	Frt.	21	350	Marquette Transit Co. (Wis.)	Milwaukee, Wis.	Marquette, Wis.
27	Fsh.	1	30	James S. Pooler	Port Huron, Mich.	Alpena, Mich.
28	Pas.	120	8,241	Oceanic Steamship Co. (Calif.)	San Francisco, Calif.	215 Market Street.
29	Frt.	24	1,250	Inter Ocean Steamship Co. (Minn.)	Duluth, Minn.	800 Alworth Building.
30	Pas.	8	375	Piscataqua River Towing Co. (Mo.)	Portsmouth, N. H.	Piscataqua Savings Bank.
31	Frt.	40	2,500	United States Shipping Board	Portland, Ore.	514 Spalding Building.
32	Misc.	7	250	Kingston Dry Dock & Construction Co. (N. Y.)	Albany, N. Y.	Kingston, N. Y.
33	Tnk.	42	3,450	Silver Shell Steamship Co. (Del.)	Wilmington, Del.	do.
34	Tow.	6	20	Kreetan Co. (Mich.)	Marquette, Mich.	Johns Wood, Mich.
35	Frt.	28	1,000	Silverado Steamship Co. (Calif.)	San Francisco, Calif.	215 Market Street.
36	Frt.	27	1,150	Pittsburgh Steamship Co. (W. Va.)	Duluth, Minn.	Wolyin Building.
37	Frt.	22	1,400	Superior S. S. Co. (Minn.)	do.	Alworth Building.
38	Frt.	31	2,800	United States Shipping Board	San Francisco, Calif.	309 Pine Street.
39	Frt.	35	2,500	Export Steamship Corporation (N. Y.)	New York, N. Y.	25 Broadway.
40	Frt.	31	1,400	New York & Porto Rico Steamship Co. (Mo.)	do.	Do.
41	Frt.	38	1,500	United States Shipping Board	Duluth, Minn.	do.
42	Pas.	23	1,200	W. G. Coyle & Co. (La.)	New Orleans, La.	Pere Marquette Building.
43	Frt.	25	2,000	Pittsburgh Steamship Co. (W. Va.)	Duluth, Minn.	Wolyin Building.
44	Frt.	31	1,650	Jenkins S. S. Co. (Ohio)	Cleveland, Ohio.	Union Trust Building.
45	Frt.	27	1,800	Pittsburgh Steamship Co. (W. Va.)	Duluth, Minn.	Wolyin Building.
46	Frt.	25	2,000	do.	do.	Do.
47	Pas.	21	900	Iron Steamboat Co. of N. J. (N. J.)	New York, N. Y.	Pier 1, North River.
48	Frt.	10	150	Staten Island Shipbuilding Co. (N. Y.)	do.	Port Richmond, N. Y.
49	Frt.	24	800	E. K. Wood Lumber Co. (Calif.)	San Francisco, Calif.	1 Drumm Street.
50	Pas.	9	75	Heatregard Roberts	Mobile, Ala.	141 North Joachim Street.
51	Pas.	62	3,650	United Fruit Steamship Corporation (Del.)	New York, N. Y.	17 Battery Place.
52	Frt.	27	750	Skagway Steamship Co. (Calif.)	Los Angeles, Calif.	Central Building.
53	Pas.	7	175	Edward Hintze	Chicago, Ill.	2191 North Albany Avenue.
54	Tow.	7	400	St. Helens Towing Co. (Oreg.)	Portland, Oreg.	St. Helens, Oreg.
55	Tow.	18	1,200	Standard Oil Co. (La.)	Baton Rouge, La.	Box 620.
56	Tow.	6	750	Lehigh Valley R. R. Co. (N. J.)	New York, N. Y.	143 Liberty Street.
57	Pas.	15	1,200	Keansburg Steamboat Co. (N. J.)	Perth Amboy, N. J.	Keansburg, N. J.
58	Fsh.	4	25	Calvin H. Pooler	Milwaukee, Wis.	Shelbygan, Wis.
59	Frt.	22	1,400	Great Lakes Steamship Co. (Del.)	Oswego, N. Y.	Syracuse, N. Y.
60	Tnk.	33	1,800	Standard Transportation Co. (Del.)	New York, N. Y.	26 Broadway.
61	Tow.	6	850	do.	do.	Do.
62	Tow.	11	600	Mathis Johansen	do.	11 Moore Street.
63	Tow.	11	400	do.	do.	Do.
64	Tow.	7	750	do.	do.	Do.
65	Tow.	8	850	do.	do.	Do.

a) st. s. Minnls B.
 b) st. s. Sister
 c) U. S. S. st. s. Sister.
 d) Formerly British st. s. Sixola.
 e) Formerly st. s. Stanley Dollar.
 f) Formerly st. p. Hampton.
 g) Formerly st. s. John Lahn, Jr.

a) National.
 b) S. O. Co. No. 2.
 c) S. T. Co. No. 2.
 d) Formerly st. s. S. T. Co. No. 3.
 e) Mayell.
 f) Robert S. Parsons.
 g) S. T. Co. No. 4.

Line No.	Official No.	Signal letters	Rtg	Name of vessel	Tonnage		Dimensions			When built	Where built
					Gross	Net	Length	Breadth	Depth		
1	111121		St. s.	SOCONY 6	80	60	72.9	18.9	9.6	1896	Philadelphia, Pa.
2	157516		St. s.	SOCONY 7	117	79	81.6	19.0	8.8	1898	do.
3	223216	MFGV	St. s.	SOCONY 8	215	140	100.0	24.1	12.3	1923	Brooklyn, N. Y.
4	223217	MFGV	St. s.	SOCONY 9	215	146	100.0	24.1	12.3	1923	Brooklyn, N. Y.
5	201808		St. s.	SOCONY 10	91	62	73.5	21.0	9.7	1907	Tottenville, N. Y.
6	201803	KTND	St. s.	SOCONY 11	129	87	81.7	20.5	9.9	1901	Philadelphia, Pa.
7	210323		St. s.	SOCONY 12	93	63	76.4	21.0	9.4	1912	Newburgh, N. Y.
8	117210	KSFL	St. s.	SOCONY 14	164	111	91.0	22.0	9.4	1902	Philadelphia, Pa.
9	117220	KSPM	St. s.	SOCONY 15	164	111	91.0	22.0	9.4	1903	do.
10	201602		St. s.	SOCONY 16	175	119	96.0	24.0	11.2	1907	Baltimore, Md.
11	201718	KWLB	St. s.	SOCONY 17	175	119	96.0	23.0	11.2	1907	do.
12	201761	KWLN	St. s.	SOCONY 18	175	119	96.0	23.0	11.2	1907	do.
13	201860	KWMD	St. s.	SOCONY 19	175	119	96.0	23.0	11.2	1908	do.
14	211790		St. s.	SOCONY 20	173	117	97.1	23.0	10.8	1913	Port Richmond, N. Y.
15	211791		St. s.	SOCONY 21	183	124	96.1	23.0	10.9	1913	do.
16	214050		St. s.	SOCONY 22	170	116	93.1	24.1	12.0	1916	do.
17	216021		St. s.	SOCONY 21	115	78	78.0	22.1	10.9	1919	Milford, Del.
18	219027		St. s.	SOCONY 25	115	78	78.0	22.1	10.9	1919	do.
19	219241		St. s.	SOCONY 26	99	67	70.9	21.8	9.3	1910	Tottenville, N. Y.
20	220001		St. s.	SOCONY 27	99	67	70.9	21.8	9.3	1920	do.
21	220712		St. s.	SOCONY 28	294	138	99.0	26.5	11.9	1920	do.
22	81471		St. s.	SOLUS	42	21	64.4	15.7	6.3	1891	Buffalo, N. Y.
23	221122	MCPII	St. s.	SOLANA	6,702	4,203	410.5	50.5	33.3	1921	Camden, N. J.
24	115691		St. p.	Solino	3,519	3,057	407.0	65.5	17.4	1879	San Francisco, Calif.
25	211618	LDFW	St. s.	Solino	913	525	198.2	42.7	14.1	1913	Raymond, Wash.
26	210133	LC KW	St. s.	Sol. Duc.	1,035	667	180.0	31.5	22.6	1912	Seattle, Wash.
27	96391		St. s.	Sollettor	19	12	41.9	13.5	6.0	1898	Baltimore, Md.
28	202905		St. s.	Sollettor	28	17	51.4	17.4	5.2	1900	Patchogue, N. Y.
29	116687		St. s.	Somers Point	20	14	70.1	14.4	5.0	1895	Nyack, N. Y.
30	202713		St. s.	SOMERVILLE	1,197	814	191.4	41.0	15.8	1905	Wilmington, Del.
31	110141		St. s.	Sommers N. Smith	62	26	65.5	16.0	7.2	1887	Philadelphia, Pa.
32	117059	KQLY	St. s.	SONOMA	5,685	3,597	406.0	70.2	18.1	1900	do.
33	117266		St. s.	SONOMA	4,539	3,503	410.0	50.0	24.0	1903	West Bay City, Mich.
34	200296		St. s.	SONOMA Valley	630	412	175.4	38.0	17.0	1903	Alameda, Calif.
35	117158		St. s.	SONORA	3,630	2,731	353.2	48.0	21.0	1902	West Superior, Wis.
36	110520		St. s.	Sophia	100	60	81.4	23.0	7.4	1892	Boston, Mass.
37	205806	KWSM	St. s.	SOUTHLAND	2,681	1,215	201.2	51.0	10.1	1908	Newport News, Va.
38	215839	LJKB	St. s.	SOUTHLAND	1,521	924	206.0	38.5	22.1	1917	Solomons, Md.
39	222293		St. w.	Southland	2,254	250	157.4	33.4	4.8	1922	Pudueh, Ky.
40	210173	L TMS	St. s.	SOUTHLANDS	2,637	1,610	251.0	43.0	26.1	1919	Chicago, Ill.
41	155360		St. w.	SOUTHPORT	60	51	69.0	10.2	3.7	1890	Cincinnati, Ohio.
42	208730		St. s.	SOUTHPORT	215	167	125.0	21.2	8.8	1911	Boston, Mass.
43	210057	L VSB	St. s.	SOUTHBREAS	2,606	1,612	251.0	43.0	26.2	1920	Duluth, Minn.
44	208310		St. s.	Southwark	41	27	58.0	16.5	6.7	1911	West New Brighton, N. Y.
45	212244		St. s.	SOUTH AMERICAN	2,662	1,427	290.6	47.1	18.3	1914	Ecorse, Mich.
46	216000	LJRD	St. s.	SOUTH AMERICAN	168	75	97.2	23.0	10.2	1918	Bath, Me.
47	110173	LJND	St. s.	South Const.	301	225	131.5	32.2	10.5	1887	San Francisco, Calif.
48	120115		St. s.	SOUTH PARK	2,610	1,799	300.5	45.4	21.8	1896	Superior, Wis.
49	217268	L NWF	St. s.	SOUTH PORT	4,116	2,492	339.3	49.1	26.3	1918	Baltimore, Md.
50	116620		St. s.	SOUTH RIVER	162	110	118.0	22.5	8.1	1891	do.
51	201384	K T J L	St. s.	Southern	95	61	82.5	19.4	8.8	1901	Solomons, Md.
52	202357		St. s.	Southern	51	27	68.0	17.5	8.2	1905	Baltimore, Md.
53	221574	M D C L	St. s.	SOUTHERN CROSS	13,788	7,077	516.5	72.2	27.8	1921	Camden, N. J.
54	116305		St. s.	Spalpeen	29	11	46.5	13.0	0.4	1889	Buffalo, N. Y.
55	115391		St. s.	Spark	21	10	45.0	16.0	0.4	1875	Brooklyn, N. Y.
56	123983		St. s.	SPARROWS POINT	153	76	91.5	21.0	10.1	1893	Philadelphia, Pa.
57	96163		St. s.	Spartan	60	30	65.4	16.6	7.7	1892	do.

1 Formerly st. s.
 a Radcliff.
 c S. T. Co. No. 6.
 b S. O. Co. No. 4.
 1 Formerly st. s.
 a De Witt C. Ivms.
 b S. O. Co. No. 7.
 c S. T. Co. No. 7.
 1 Formerly st. s.
 a S. O. Co. No. 10.
 b S. T. Co. No. 10.
 1 Formerly st. s.
 a S. O. Co. No. 11.
 b S. T. Co. No. 11.
 1 Formerly st. s.
 a Edwin A. Fisher.
 b S. T. Co. No. 12.
 6 Formerly st. s.
 a S. O. Co. No. 14.
 b S. T. Co. No. 14.

1 Formerly st. s.
 a S. O. Co. No. 15.
 b S. T. Co. No. 15.
 1 Formerly st. s.
 a S. O. Co. No. 16.
 b S. T. Co. No. 16.
 1 Formerly st. s.
 a S. O. Co. No. 17.
 b S. T. Co. No. 17.
 16 Formerly st. s.
 a S. O. Co. No. 18.
 b S. T. Co. No. 18.
 11 Formerly st. s.
 a S. O. Co. No. 19.
 b S. T. Co. No. 19.
 11 Formerly st. s.
 a S. O. Co. of N. Y. No. 20.
 b S. T. Co. No. 20.

Line No.	Service	Crew	Indicated horse-power	Name of owner	Home port	Address of owner
1	Tow.	5	250	Mathias Johansen	New York, N. Y.	11 Moore Street.
2	Tow.	11	350	do.	do.	Do.
3	Tow.	12	820	do.	do.	Do.
4	Tow.	12	850	Standard Transportation Co. (Del.)	do.	26 Broadway.
5	Tow.	6	250	do.	do.	Do.
6	Tow.	5	500	do.	do.	Do.
7	Tow.	7	425	do.	do.	Do.
8	Tow.	11	500	do.	do.	Do.
9	Tow.	7	500	do.	do.	Do.
10	Tow.	8	650	do.	do.	Do.
11	Tow.	8	650	do.	do.	Do.
12	Tow.	7	650	do.	do.	Do.
13	Tow.	8	650	do.	do.	Do.
14	Tow.	8	600	do.	do.	Do.
15	Tow.	6	500	do.	do.	Do.
16	Tow.	13	750	do.	do.	Do.
17	Tow.	5	250	do.	do.	Do.
18	Tow.	5	250	do.	do.	Do.
19	Tow.	5	200	do.	do.	Do.
20	Tow.	6	300	do.	do.	Do.
21	Tow.	8	600	do.	do.	Do.
22	Tow.	5	80	Dunbar & Sullivan Dredging Co. (N. Y.)	Buffalo, N. Y.	Erle County Bank Building.
23	Tnk.	40	3,500	Associated Oil Co. (Calif.)	San Francisco, Calif.	79 New Montgomery Street.
24	Fer.	17	2,000	Southern Pacific R. R. (Calif.)	do.	65 Market Street.
25	Frt.	21	650	Hart-Wood Lumber Co. (Calif.)	do.	1 Drumm Street.
26	Pas.	40	1,200	Puget Sound Navigation Co. (Wash.)	Seattle, Wash.	32 Coleman Dock.
27	Tow.	4	60	Wytan Phillips	Baltimore, Md.	McCormick's Wharf.
28	Tow.	2	120	Jeremiah K. Sullivan	Newport, R. I.	New York Yacht Club Wharf.
29	Pas.	3	150	Heien McAvoy	New York, N. Y.	1643 East Ninety-sixth Street (D).
30	Fer.	6	1,500	Central R. R. Co. of New Jersey (N. J.)	do.	143 Liberty Street.
31	Tow.	4	200	Snow Marine Co. (Me.)	Rockland, Me.	63 Masonic Street.
32	Pas.	125	8,723	Oceanic Steamship Co. (Calif.)	do.	Oceanic Building.
33	Frt.	20	1,300	Duluth S. S. Co. (Minn.)	Duluth, Minn.	Alworth Building.
34	Fer.	8	1,200	Richmond & San Rafael Ferry & Transportation Co. (Calif.)	San Francisco, Calif.	564 Market Street.
35	Frt.	21	1,193	Nieholsen Universal S. S. Co. (Del.)	Wilmington, Del.	501 Coe Terminal Building, Detroit, Mich.
36	Frt.	5	150	Snow Marine Co. (Me.)	Rockland, Me.	63 Masonic Street.
37	Pas.	69	3,000	Norfolk & Washington Steamboat Co. (Va.)	Washington, D. C.	Seventh Street Wharf, S.W.
38	Frt.	23	600	Atlantic Transportation Co. (Me.)	Portland, Me.	68 Main Street, Auburn, Me.
39	Pas.	30	250	T. A. Williams	Evansville, Ind.	1027 Upper 2d Street.
40	Frt.	38	1,500	Lykes Bros. S. S. Co. (La.)	Galveston, Tex.	9th floor, United States National Bank Building.
41	Tow.	9	300	Mexican Petroleum Corporation (La.)	New Orleans, La.	644 St. Charles Street.
42	Pas.	9	450	Eastern Steamship Lines (Me.)	Portsmouth, Me.	Ellis, Me.
43	Frt.	28	1,500	Lykes Brothers S. S. Co. (La.)	Houston, Tex.	Cotton Exchange Building.
44	Frt.	5	150	City of Philadelphia	Philadelphia, Pa.	City Hall.
45	Pas.	50	2,000	Chicago, Duluth & Georgian Bay Transit Co. (Ind.)	Chicago, Ill.	110 West Adams Street.
46	Tow.	12	550	Texas Co. (Del.)	Wilmington, Del.	7 West Fifth Street.
47	Frt.	16	190	Hobbs, Wall & Co. (Calif.)	San Francisco, Calif.	1 Drumm Street.
48	Frt.	25	2,000	Central Dredging Co. (Ohio)	Duluth, Minn.	Board of Trade Building.
49	Frt.	65	\$1,800	United States Shipping Board	Baltimore, Md.	22 Light Street.
50	Frt.	12	340	New York & New Jersey Steamboat Co. (N. J.)	Perth Amboy, N. J.	Pier 32 East River.
51	Tow.	7	350	Southern Transportation Co. (N. J.)	Philadelphia, Pa.	Commercial Trust Building.
52	Tow.	4	140	Chesapeake Steamship Co. (Md.)	Baltimore, Md.	Light and Leo Streets.
53	Pas.	224	\$12,000	Munson Steamship Line (N. Y.)	New York, N. Y.	67 Wall Street.
54	Tow.	2	90	Dunbar & Sullivan Dredging Co. (N. Y.)	Buffalo, N. Y.	Erle County Bank Building.
55	Misc.	3	60	Elijah Williams	New Haven, Conn.	63 Front Street.
56	Tow.	12	600	Curtis Bay Towing Co. (Md.)	Baltimore, Md.	1600 Continental Building.
57	Tow.	4	175	Tugboat Spartan Co. (Del.)	Philadelphia, Pa.	Pier 31, South Wharves.

Formerly st. s. *a* S. O. Co. of N. Y. No. 21.
 # Formerly st. s. *b* S. T. Co. No. 21.
 # Formerly st. s. S. T. Co. No. 22.
 # Formerly st. s. Evelyn Ackerman.
 # Formerly st. s. A. E. Ackerman.
 # Formerly st. s. *a* W. and J. Connell.
 # Formerly st. s. *b* America.
 # Formerly st. s. *c* Lafayette.
 # Formerly st. s. Harvey E. Birch.
 # Formerly st. s. Little Sisters.
 # Formerly st. s. *a* S. S. Co.
 # Formerly st. s. *b* David S. Troxel.
 # Formerly st. s. San Jose.

Formerly st. s. *a* Sarah Weems.
 # Formerly st. s. *b* Sarah Weaver.
 # Formerly st. s. Lake Gera.
 # Formerly st. s. *a* Ohio.
 # Formerly st. w. *b* W. H. Muller.
 # Formerly st. w. *c* Helper.
 # Formerly st. w. *d* Ed Moore.
 # Formerly st. s. Lake Plouney.
 # Formerly st. s. Frank Rockefeller.
 # Formerly st. s. St. Michaels.
 # Formerly st. s. Marlon Cameron.
 # Formerly st. s. Col. John F. Gaynor.
 # Formerly st. s. Harry M. Wall.

Line No.	Official No.	Signal letters	Rig	Name of vessel	Tonnage		Dimensions			When built	Where built
					Gross	Net	Length	Breadth	Depth		
					Feet	Feet	Feet	Feet	Feet		
1	210272	LCMJ	St. s.	SPARTAN.....	226	154	105.9	25.1	11.1	1912	Baltimore, Md.....
2	101555		St. p.	Speed.....	85	85	120.7	21.8	4.0	1850	Stillwater, Minn.....
3	212809		St. w.	Spellic.....	75	55	70.3	21.0	4.0	1914	St. Helens, Ore.....
4	116101		St. s.	SPOKANE..... ⁺	2,356	1,974	311.8	38.2	20.8	1880	Cleveland, Ohio.....
5	115707		St. p.	Sport.....	49	33	81.5	10.6	0.1	1881	Newburgh, N. Y.....
6	117174		St. w.	SPRAGUE..... [□]	1,479	1,479	270.0	61.0	7.4	1902	Dubuque, Iowa.....
7	202568	KVDN	St. s.	SPRAY.....	283	159	128.0	22.0	12.9	1905	Quincy, Mass.....
8	215618		St. s.	SPRAY..... [○]	303	91	135.0	22.8	13.4	1917	Manflowee, Wis.....
9	117092		St. s.	SPRINGFIELD.....	5,287	163	127.0	21.0	9.6	1901	Wilmington, Del.....
10	220127	LWQK	St. s.	SPRINGFIELD..... ^{□+}	5,911	3,501	410.6	51.2	27.0	1920	Portsmouth, N. H.....
11	211751		St. s.	Sprudel.....	41	32	62.0	17.0	0.0	1913	Erle, Pa.....
12	220671	MBPQ	St. s.	Stallion..... ⁺	161	101	91.5	24.8	12.0	1920	Eastport, Md.....
13	116913		S. s.	Stamford.....	55	37	61.4	18.7	7.4	1899	Tottenville, N. Y.....
14	203721		St. s.	Standard.....	299	203	102.0	31.0	9.7	1906do.....
15	213151	LFJH	St. s.	STANDARD..... ^{□+⊕}	0,724	0,438	623.8	68.6	31.7	1914	Kiel, Germany.....
16	213275		St. w.	STANDARD..... [□]	273	176	132.0	30.8	5.8	1915	Jeffersonville, Ind.....
17	200439	K9RN	St. s.	STANDARD II.....	616	418	157.0	30.0	10.5	1903	Philadelphia, Pa.....
18	211597		St. s.	Standard No. 1..... [□]	108	62	83.0	21.5	11.0	1913	Oakland, Calif.....
19	214196	LCOB	St. s.	STANDARD ARROW..... ^{□⊕}	7,701	4,600	467.0	62.7	32.0	1916	Camden, N. J.....
20	218768	LSMP	St. s.	STANLEY..... [□]	0,493	4,712	401.7	51.8	32.1	1919	Seattle, Wash.....
21	215293	LHKV	St. s.	STANLEY DOLLAR..... ^{□⊕}	5,929	3,742	401.4	54.8	22.0	1914	Monteleone, Austria.....
22	214500	LOKN	St. s.	Stanhwood..... ^{□⊕}	1,129	627	205.0	42.0	16.5	1916	North Bend, Oreg.....
23	117130		St. s.	Stapleton.....	38	25	60.8	10.8	6.7	1902	Tottenville, N. Y.....
24	200541		St. s.	Star.....	48	20	68.8	16.0	5.6	1903	Portland, Oreg.....
25	212709		St. s.	Star.....	17	11	37.2	11.5	4.0	1911	Northport, Mich.....
26	117028		St. s.	Starlin.....	20	11	48.4	13.4	5.0	1901	Noank, Conn.....
27	110299		St. s.	Starling.....	46	23	59.8	15.0	7.0	1889	Gloucester, Mass.....
28	209431		St. s.	Starling.....	13	0	50.0	12.3	4.4	1909	Bon Secour, Ala.....
29	210342	LCPF	St. s.	Starling..... ^{□⊕}	525	309	131.1	25.8	10.7	1912	Seattle, Wash.....
30	222071		St. s.	STATE OF DELAWARE..... ^{□+}	814	336	219.1	48.0	10.6	1923	Wilmington, Del.....
31	222030	MDVG	St. s.	STATE OF MARYLAND..... ⁺	1,783	669	320.0	50.0	10.0	1922do.....
32	213142		St. s.	State of New York.....	47	32	65.2	17.6	4.8	1909	Buffalo, N. Y.....
33	223103		St. s.	STATE OF PENNSYLVANIA..... ^{□+}	814	336	219.1	48.0	10.6	1923	Wilmington, Del.....
34	222715	MDWC	St. s.	STATE OF VIRGINIA..... ⁺	1,783	674	320.0	56.6	16.9	1923do.....
35	206500		St. s.	Staten Island.....	74	50	65.7	10.0	8.0	1909	New Baltimore, N. Y.....
36	217021	LQFG	St. s.	STEADFAST..... ^{□+⊕}	7,558	4,851	410.0	56.0	35.2	1919	Alameda, Calif.....
37	222337	MDTC	St. s.	STEELORE..... ^{□+⊕}	8,215	4,172	550.3	72.2	43.9	1922	Sparrows Point, Md.....
38	204393		St. s.	STELTON..... [⊕]	0,215	4,017	501.0	52.2	31.0	1907	Ecorse, Mich.....
39	210514	LVRP	St. s.	STEEL AGE..... ^{□⊕}	0,187	3,821	395.5	55.0	31.4	1920	Kearny, N. J.....
40	225899		St. w.	STEEL CITY.....	207	206	139.6	30.0	4.8	1920	Point Pleasant, W. Va.....
41	220195	MBHQ	St. s.	STEEL ENGINEER..... ^{□+⊕}	5,686	3,450	421.2	56.2	26.5	1920	Kearny, N. J.....
42	220553	MBJN	St. s.	STEEL EXPORTER..... ^{□+⊕}	5,686	3,450	421.2	56.2	26.5	1920do.....
43	220770	MBTC	St. s.	STEEL INVENTOR..... ^{□+⊕}	5,686	3,450	421.2	56.2	26.5	1920do.....
44	219513	LVKD	St. s.	STEELMAKER..... ^{□⊕}	0,187	3,821	395.5	55.0	31.4	1920do.....
45	220179	LWRK	St. s.	STEEL MARINK..... ^{□+⊕}	5,686	3,450	421.2	56.2	26.5	1920do.....
46	221557	MDJC	St. s.	STEEL NAVIGATOR..... ^{□+⊕}	5,718	3,471	421.2	56.2	26.5	1921do.....
47	220652	MBPD	St. s.	STEEL RANGER..... ^{□+⊕}	5,686	3,450	421.2	56.2	26.5	1920do.....
48	221705	MDHK	St. s.	STEEL SCIENTIST..... ^{□+⊕}	5,718	3,471	421.2	56.2	26.5	1921do.....
49	221875	MDQO	St. s.	STEEL SCAFARELL..... ^{□+⊕}	5,718	3,471	421.2	56.2	26.5	1921do.....
50	220180	LWRM	St. s.	STEEL TRADEL..... ^{□+⊕}	5,686	3,450	421.2	56.2	26.5	1920do.....
51	222539	MDTF	St. s.	STEEL TRAVELER..... ^{□+⊕}	7,056	4,381	421.2	56.2	20.5	1922do.....
52	110662	LVSH	St. s.	STEEL VOYAGER..... ^{□⊕}	0,187	3,821	395.5	55.0	31.4	1920do.....
53	220380	MBDF	St. s.	STEEL WORKER..... ^{□+⊕}	5,686	3,450	421.2	56.2	26.5	1920do.....
54	136019		St. s.	Steers.....	36	21	51.0	10.0	5.7	1889	Patchogue, N. Y.....
55	110290		St. p.	Stelway.....	351	269	125.0	32.5	10.2	1884	Brooklyn, N. Y.....
56	107710		St. s.	Stella.....	93	63	72.1	10.2	8.5	1901	Athens, N. Y.....
57	115741		St. s.	Stella.....	80	40	83.7	18.2	8.5	1880	Camden, N. J.....
58	116878		St. s.	Stella.....	9	0	51.3	10.0	3.5	1899	Ashland, Wis.....
59	218831	LSQD	St. s.	STELLA LYREN..... ^{□+⊕}	2,609	1,610	251.0	43.0	26.2	1919	Duluth, Minn.....
60	117308		St. s.	Stephen Chaso.....	45	31	69.0	14.0	0.0	1902	Ashtabula, Ohio.....
61	200013		St. s.	Stephen J. Horkay.....	170	143	95.4	20.3	0.0	1903	Newburgh, N. Y.....
62	202087		St. s.	STEPHEN M. CLEMENT..... [○]	5,821	4,487	480.0	52.0	30.0	1905	Lorain, Ohio.....
63	213710	LFQD	St. s.	STEPHEN R. JONES..... [⊕]	4,387	3,112	351.2	49.0	27.4	1915	Newport News, Va.....
64	208417		St. s.	Stephen W. McKeever, Jr.....	223	161	128.0	22.2	10.0	1911	Noank, Conn.....

¹ Formerly st. w. Verne Swain.
² Formerly German st. s. Jupiter.
³ Formerly st. s. Astral.
⁴ Formerly {
 a) Austrian st. s. Erny,
 b) Erny.
 c) Warszawa.

⁵ Formerly st. s. Norman.
⁶ Formerly st. s. James Hyer.
⁷ Formerly st. s. {
 a) Millinocket.
 b) Herbert K. Oakes.
⁸ Formerly st. s. E. Dalley & Sons.

Line No.	Service	Crew	Indicated horse-power	Name of owner	Home port	Address of owner
1	Frt.	10	800	Hartford & New York Transportation Co. (Conn.)	Hartford, Conn.	285 State Street.
2	Tow.	10	600	Louisiana-Arkansas Barge Service (La.)	New Orleans, La.	Monroe, La.
3	Tow.	3	40	Lewis River Boom & Logging Co. (Wash.)	Portland, Oreg.	St. Helens, Oreg.
4	Frt.	17	750	Spokane Steamship Co. (Mich.)	Port Huron, Mich.	1906 Military Street.
5	Pas.	5	400	Rouses Point and Swanton Ferry Co. (N. Y.)	Rouses Point, N. Y.	Burlington, Vt.
6	Tow.	55	1,600	Standard Oil Co. (La.)	Baton Rouge, La.	Box 620.
7	Tow.	18	600	Anthony J. McAllister	New York, N. Y.	24 State Street.
8	Cod.	12	500	Bay State Fishing Co. (Mass.)	Boston, Mass.	30 Fish Pier.
9	Frt.	11	300	Peekskill & New York Day Line (N. Y.)	New York, N. Y.	Peekskill, N. Y.
10	Frt.	43	2,800	United States Shipping Board	Portsmouth, N. H.	
11	Fsh.	4	60	Timothy J. Desmond	Buffalo, N. Y.	Dunkirk, N. Y.
12	Tow.	0	450	United States Shipping Board	Annapolis, Md.	
13	Tow.	7	85	Red Star Towing & Transportation Co. (W. Va.)	New York, N. Y.	17 Battery Place.
14	Oys.	10	350	Standard Oyster Co. (Conn.)	Bridgeport, Conn.	South Norwalk, Conn.
15	Tnk.	40	3,000	Standard Shipping Co. (Del.)	Wilmington, Del.	7 West Tenth Street.
16	Tow.	14	750	Standard Oil Co. (La.)	Baton Rouge, La.	Box 620.
17	Tow.	22	1,000	Standard Oil Co. (N. J.)	New York, N. Y.	26 Broadway.
18	Tow.	0	650	Standard Oil Co. (Del.)	San Francisco, Calif.	Richmond, Calif.
19	Tnk.	49	3,200	Standard Transportation Co. (Del.)	New York, N. Y.	26 Broadway.
20	Frt.	42	2,800	United States Shipping Board	Seattle, Wash.	811 Railroad Avenue South.
21	Frt.	45	2,700	Dollar Steamship Lines (Calif.)	San Francisco, Calif.	311 California Street.
22	Frt.	24	835	W. R. Chamberlin	do.	351 California Street.
23	Pas.	3	90	George W. Stapleton	New York, N. Y.	Stapleton, N. Y.
24	Tow.	2	200	George A. Downing	Portland, Oreg.	755 Marguerite Avenue.
25	Fsh.	4	40	Fenn Wilson	Grand Haven, Mich.	Northport, Mich.
26	Fsh.	5	42	Seaconnet River Fishing Co. (R. I.)	Newport, R. I.	Tiverton, R. I.
27	Frt.	4	150	Central Wharf Towboat Co. (Mo.)	Portland, Mo.	Central Wharf.
28	Tow.	3	40	Lapwing Towing & Wrecking Co. (Ala.)	Mobile, Ala.	Foot St. Francis Street.
29	Pas.	35	650	San Juan Fishing & Packing Co. (Wash.)	Seattle, Wash.	Foot Stacy Street.
30	Pas.	41	2,000	Wilmington Steamboat Co. (N. J.)	Wilmington, Del.	Foot Fourth Street.
31	Pas.	53	2,600	Baltimore Steam Packet Co. (Md.)	Baltimore, Md.	Light and Barre Streets.
32	Tow.	4	75	State of New York	Buffalo, N. Y.	Foot Porter Avenue.
33	Pas.	41	2,900	Wilmington Steamboat Co. (N. J.)	Wilmington, Del.	Foot Fourth Street.
34	Pas.	57	2,800	Baltimore Steam Packet Co. (Md.)	Baltimore, Md.	Foot of Light and Barre Streets.
35	Tow.	5	250	Richmond Towboat Co. (N. Y.)	New York, N. Y.	Pier 5, Bush Docks.
36	Frt.	45	3,000	United States Shipping Board	San Francisco, Calif.	369 Pine Street.
37	Frt.	51	5,000	Quaranty Trust Co. (N. Y.)	New York, N. Y.	140 Broadway.
38	Frt.	32	1,800	Bedlehem Transportation Corporation (Del.)	Cleveland, Ohio.	Union Trust Building.
39	Frt.	46	2,600	United States Steel Products Co. (N. J.)	New York, N. Y.	30 Church Street.
40	Tow.	11	700	Union National Bank (U. S.) (Trustee)	Pittsburgh, Pa.	Fourth Avenue and Wood Street.
41	Frt.	51	3,100	United States Steel Products Co. (N. J.)	New York, N. Y.	30 Church Street.
42	Frt.	55	3,100	do.	do.	do.
43	Frt.	41	3,100	do.	do.	do.
44	Frt.	67	2,800	do.	do.	do.
45	Frt.	49	3,100	do.	do.	do.
46	Frt.	55	3,100	do.	do.	do.
47	Frt.	47	3,100	do.	do.	do.
48	Frt.	45	3,100	do.	do.	do.
49	Frt.	55	3,100	do.	do.	do.
50	Frt.	55	3,100	do.	do.	do.
51	Frt.	41	3,100	do.	do.	do.
52	Frt.	47	2,800	do.	do.	do.
53	Frt.	51	3,100	do.	do.	do.
54	Tow.	5	350	Henry Steers (N. Y.)	do.	17 Battery Place.
55	Fer.	5	385	Richard F. Daly (Del.)	do.	332 East Thirtieth Street.
56	Tow.	5	150	Eureka Towing Line (N. Y.)	do.	15 Moore Street.
57	Tow.	4	375	D. M. Pictou & Co. (Tex.)	Port Arthur, Tex.	
58	Frt.	2	41	Carl L. Whites	Duluth, Minn.	710 Lake Avenue, South.
59	Frt.	33	1,500	Lykes Bros. Steamship Co. (La.)	Galveston, Tex.	United States National Bank Building.
60	Fsh.	3	107	John C. McKay	Port Huron, Mich.	156 Washington Avenue, Alpena, Mich.
61	Frt.	5	125	Stephen J. Horkay	New York, N. Y.	98 Lincoln Street, Montclair, N. J.
62	Frt.	21	525	American Steamship Co. (N. Y.)	Buffalo, N. Y.	Marine Trust Building.
63	Frt.	37	1,700	Mystic Steamship Co. (Mass.), trustees	Boston, Mass.	250 Stuart Street.
64	Fsh.	25	325	Seaboard Oil & Gumco Co. (Va.)	Reedville, Va.	

a Allison Briggs.
 b Formerly st. s. Ethel.
 c Boes Penoso.
 d Formerly st. s. Lake Flagstaff.

11 Formerly st. s. The Higginson Manuf. Co. No. 3.
 12 a Stephen W. McKeever Jr.
 b Formerly st. s. U. S. S. Stephen W. McKeever, Jr.

Steam Vessels

Line No.	Oillehd No.	Signal letters	Rtg	Name of vessel	Tonnage		Dimensions			Where built	
					Gross	Net	Length	Breadth	Depth		
1	115617		St. s.	Sterling	133	97	110.0	18.1	8.8	1879	East Deering, Mich.
2	213982		St. w.	Sterling	21	21	63.5	16.0	3.0	1915	New Haven, Mo.
3	116798		St. s.	STERLINGTON	398	271	105.7	30.1	9.5	1898	New York, N. Y.
4	115491		St. s.	Stewart Edward	15	7	45.4	13.5	4.5	1876	Grand Haven, Mich.
5	216597		St. s.	Stillwater	30	20	52.8	15.4	6.2	1906	St. Joseph de Levis, Quebec.
6	116518		St. s.	Stinson	25	12	40.2	14.0	4.0	1892	Ballard, Wash.
7	220692	MDQN	St. s.	STONKTON	7,291	4,533	425.8	57.0	23.1	1920	Oakland, Calif.
8	215269		St. s.	STONY POINT	1,391	916	198.5	38.5	16.1	1917	Wilmington, Del.
9	115822	LKVI	St. s.	Storm King	174	87	109.0	21.0	11.8	1882	Philadelphia, Pa.
10	208160		St. s.	Storm King	1,076	919	180.0	36.0	11.4	1911	Wilmington, Del.
11	219061	ETGR	St. s.	Storm King	445	103	110.3	22.0	11.3	1919	Rolph, Calif.
12	81337		St. s.	Stratford	98	67	160.6	23.1	7.0	1891	Bridgeport, Conn.
13	225256		St. s.	STROUDSBURG	195	133	92.8	24.4	12.5	1925	Wilmington, Del.
14	221227	MCSF	St. s.	STUART DOLLAR	7,038	4,355	420.0	55.2	26.6	1920	Shanghai, China
15	220010	LWMT	St. s.	SUBOATCO	3,285	1,997	321.0	46.2	25.0	1920	Newark, N. J.
16	219876	LWHD	St. s.	SUCARSCO	3,283	1,977	321.0	46.2	25.0	1920	do
17	212759		St. w.	Success	67	43	60.1	15.8	2.3	1906	Kissimmee, Fla.
18	203663		St. s.	Success	30	20	50.0	16.0	6.2	1900	Baltimore, Md.
19	221125		St. s.	SUCARSCO	3,285	1,997	321.0	46.2	25.0	1921	Newark, N. J.
20	220262	MBSL	St. s.	SUDAWONCO	3,253	1,977	321.0	46.2	25.0	1920	do
21	220409	MBSL	St. s.	SUDURCO	3,515	2,174	321.0	46.2	25.0	1920	do
22	220011	LWMT	St. s.	SUDURCO	3,515	2,174	321.0	46.2	25.0	1920	do
23	220217	LWPT	St. s.	SUELCO	3,285	1,997	321.0	46.2	25.0	1920	do
24	207070	LCDD	St. s.	SUFFOLK	4,407	2,805	365.7	50.1	28.1	1911	Camden, N. J.
25	220888	MCDD	St. s.	SUGLENCO	3,285	1,997	321.0	46.2	25.0	1920	Newark, N. J.
26	220215	LWST	St. s.	SUIHOLCO	3,515	2,174	321.0	46.2	25.0	1920	do
27	220863	MBSL	St. s.	SUPARSCO	3,285	1,997	321.0	46.2	25.0	1920	do
28	220433	MCJH	St. s.	SUPERESCO	3,253	1,977	321.0	46.2	25.0	1920	do
29	220927	MBSL	St. s.	SULAMISCO	3,253	1,977	321.0	46.2	25.0	1920	do
30	217678	LQPK	St. s.	SULWHITE	497	203	142.0	27.7	14.8	1910	Elizabeth, N. J.
31	117124		St. s.	SULTANA	3,630	2,731	353.2	48.0	24.0	1902	West Superior, Wis.
32	220532	MBSL	St. s.	SUMANCO	3,253	1,977	321.0	46.2	25.0	1920	Newark, N. J.
33	219711	LWTP	St. s.	SUMBERLEN	6,111	3,700	490.7	51.2	30.1	1920	Chester, Pa.
34	116570		St. s.	Sumner (Hull)	53	26	75.0	18.2	6.7	1903	Noank, Conn.
35	215312		St. s.	Sumner	61	43	69.5	16.0	7.5	1897	Manitowoc, Wis.
36	218961	LPH	St. s.	SUNBEAM	6,661	4,148	429.3	69.2	31.4	1919	Chester, Pa.
37	216123	LWIC	St. s.	SUNDAKSC	5,183	3,181	390.0	51.2	27.8	1910	Hog Island, Pa.
38	220012	LWNB	St. s.	SUNELWESCO	3,515	2,174	321.0	46.2	25.0	1920	Newark, N. J.
39	220491	MCJK	St. s.	SUNFAIRCO	3,253	1,977	321.0	46.2	25.0	1920	do
40	220102	MBSL	St. s.	SUNFARCO	3,252	2,000	321.0	46.2	25.0	1920	do
41	221322		St. s.	Sunrise	78	68	62.5	26.0	6.4	1921	Manitowoc, Wis.
42	221021	MCKD	St. s.	SUNGENCO	3,253	1,977	321.0	46.2	25.0	1920	Newark, N. J.
43	201570		St. s.	Superior	168	81	101.0	25.0	12.0	1906	Noank, Conn.
44	211161		St. s.	Superior	327	160	138.0	30.5	8.0	1916	Marine City, Mich.
45	215188		St. w.	Superior	129	77	106.8	25.8	3.8	1917	Morgan City, La.
46	201134		St. s.	Superior	214	130	91.4	25.0	7.4	1906	Northport, N. Y.
47	220218	LWTC	St. s.	SUPORTCO	3,285	1,997	321.0	46.2	25.0	1920	Newark, N. J.
48	220103	MBSL	St. s.	SUPARSCO	3,285	1,997	321.0	46.2	25.0	1920	do
49	220491	MBSL	St. s.	SUPRESCO	3,283	1,977	321.0	46.2	25.0	1920	do
50	201080	LCOR	St. s.	SUIP	252	110	117.8	22.5	11.6	1911	Quincy, Mass.
51	220993	MBSL	St. s.	SURICO	3,253	1,977	321.0	46.2	25.0	1920	Newark, N. J.
52	220760	MBSL	St. s.	SURICO	3,253	1,977	321.0	46.2	25.0	1920	do
53	220106	MBSL	St. s.	SURINAM	2,677	1,600	253.4	43.8	20.2	1920	Saginaw, Mich.
54	212710	LQPT	St. s.	SURINAME	3,263	1,883	356.7	41.9	22.7	1908	Amsterdam, Holland.
55	210969	LCVI	St. s.	SUSAN A. MORAN	311	231	132.7	27.0	15.1	1912	Port Richmond, N.Y.
56	220635	MBNG	St. s.	SUSCOLANCO	3,270	2,174	321.0	46.2	25.0	1920	Newark, N. J.
57	116855		St. w.	Suslo	1,130	588	222.8	42.0	6.2	1928	Unalaska, Alaska
58	221006	MCLG	St. s.	SUSPESCO	3,218	2,174	321.0	46.2	25.0	1920	Newark, N. J.
59	116827		St. s.	Susquehanna	462	311	157.7	38.0	9.0	1898	Baltimore, Md.
60	201089	LJNS	St. s.	SUSQUEHANNA	6,059	5,733	500.8	68.5	28.7	1899	Hamburg, Germany
61	220531	MBSL	St. s.	SUTERSCO	3,285	1,997	321.0	46.2	25.0	1920	Newark, N. J.
62	210013	LJSN	St. s.	SUTRELAND	4,781	2,984	350.0	53.2	27.0	1918	Seattle, Wash.
63	220101	MBSL	St. s.	SUTORCO	3,259	2,000	321.0	46.2	25.0	1920	Newark, N. J.
64	220201	LWSV	St. s.	SUTRANSCO	3,285	1,997	321.0	46.2	25.0	1920	do
65	110273		St. s.	Sutance	82	50	70.0	16.5	4.4	1886	Brandford, Fla.
66	220881	MBSL	St. s.	SUVANCO	3,253	1,977	321.0	46.2	25.0	1920	Newark, N. J.
67	210190	LWJD	St. s.	SUWIED	3,240	1,988	321.0	46.2	25.0	1919	do
68	220892	MBSL	St. s.	SUWARDENCO	3,285	1,997	321.0	46.2	25.0	1920	do
69	115789		St. s.	Suzie Hazard	98	60	97.0	19.1	8.4	1881	St. Louis, Mo.
70	203192	RVL8	St. s.	Svea	618	376	174.0	38.2	13.3	1906	Fairhaven, Calif.
71	118861		St. p	Swampscott	416	321	121.5	25.3	10.8	1882	Boston, Mass.

1 Formerly st. w. S. & S.

2 Formerly st. s. Suffern.

3 Formerly st. s. William H. Hoyt.

4 Formerly st. s. Mandarlin.

5 Formerly st. s. Inlila.

6 Formerly st. s. Success.

7 U. S. S. Success.

8 Formerly st. s. Dallow.

Line No.	Service	Crew	Indicated horse-power	Name of owner	Home port	Address of owner
1	Fsh.	20	325	Triton Oil & Fertilizer Co. (N. Y.)	New York, N. Y.	137 Heckman Street.
2	Per.	1	30	A. G. Wohlt	St. Louis, Mo.	Herrmann, Mo.
3	Tow.	4	350	Erie R. R. Co. (N. Y.)	New York, N. Y.	50 Church Street.
4	Fsh.	5	75	Charles M. McDonnell	Milwaukee, Wis.	Detroit Harbor, Wis.
5	Tow.	3	70	National Bank of Whitehall	Albany, N. Y.	Drawer D, Whitehall, N. Y.
6	Tow.	3	95	Pacific Bridge Co. (Calif.)	Portland, Oreg.	
7	Trk.	33	2,000	United States Shipping Board	San Francisco, Calif.	369 Pine Street.
8	Per.	10	1,600	New York Central R. R. Co. (N. Y.)	New York, N. Y.	406 Livingston Avenue.
9	Tow.	12	500	Tug "Storm King" Co. (Del.)	Philadelphia, Pa.	115 Walnut Street.
10	Per.	22	600	Catskill Evening Line (Del.)	New York, N. Y.	Pier 41, North River.
11	Tow.	18	900	Rolph Navigation & Coal Co. (Calif.)	San Francisco, Calif.	60 California Street.
12	Oys.	8	200	Long Island Oyster Farms (N. Y.)	New York, N. Y.	Northport, N. Y.
13	Tow.	7	900	Delaware, Lackawanna & Western Railroad Co. (Pa.)	New York, N. Y.	113 Liberty Street.
14	Per.	44	2,800	Dollar S. S. Line (Calif.)	San Francisco, Calif.	Robert Dollar Building.
15	Per.	29	\$1,500	Submarine Boat Corporation (N. Y.)	New York, N. Y.	5 Nassau Street.
16	Per.	29	\$1,500	do.	do.	Do.
17	Per.	5	30	John Ringling Estates (Fla.)	Tampa, Fla.	Sarasota, Fla.
18	Per.	2	100	Wyle Lighterage Corporation (Del.)	New York, N. Y.	Pool Hamilton Avenue (B).
19	Per.	29	\$1,500	Submarine Boat Corporation (N. Y.)	do.	5 Nassau Street.
20	Per.	29	\$1,500	do.	do.	Do.
21	Per.	29	\$1,500	do.	do.	Do.
22	Per.	37	\$1,500	do.	do.	Do.
23	Per.	33	\$1,500	do.	do.	Do.
24	Per.	32	2,500	Coastwise Transportation Corporation (Me.)	Portland, Me.	381 St. John Street.
25	Per.	26	\$1,500	Submarine Boat Corporation (N. Y.)	New York, N. Y.	5 Nassau Street.
26	Per.	29	\$1,500	Matson Navigation Co. (Calif.)	San Francisco, Calif.	215 Market Street.
27	Per.	30	\$1,500	Submarine Boat Corporation (N. Y.)	New York, N. Y.	5 Nassau Street.
28	Per.	29	\$1,500	Matson Navigation Co. (Calif.)	San Francisco, Calif.	215 Market Street.
29	Per.	29	\$1,500	Submarine Boat Corporation (N. Y.)	New York, N. Y.	5 Nassau Street.
30	Tow.	19	800	Detroit Sulphite Transportation Co. (Mich.)	Detroit, Mich.	9125 West Jefferson Avenue.
31	Per.	21	1,193	Nicholson-Universal S. S. Co. (Del.)	Wilmington, Del.	501 Coe Terminal Building, Detroit, Mich.
32	Per.	26	\$1,500	Submarine Boat Corporation (N. Y.)	New York, N. Y.	5 Nassau Street.
33	Per.	42	\$2,500	United States Shipping Board	Philadelphia, Pa.	Bourse Building.
34	Pass.	4	400	Seaboard Air Line Ry.	Savannah, Ga.	31 Lincoln Street.
35	Fsh.	5	130	Charles Raatz	Milwaukee, Wis.	Sheboygan, Wis.
36	Tnk.	37	2,800	Sun Oil Co. (N. J.)	Philadelphia, Pa.	Finance Building.
37	Per.	31	\$2,500	United States Shipping Board	Charleston, S. C.	
38	Per.	29	\$1,500	Submarine Boat Corporation (N. Y.)	New York, N. Y.	5 Nassau Street.
39	Per.	29	\$1,500	do.	do.	Do.
40	Per.	32	\$1,500	do.	do.	Do.
41	Per.	4	75	Frank L. Nuntz	Chicago, Ill.	Waukegan, Ill.
42	Per.	29	\$1,500	Submarine Boat Corporation (N. Y.)	New York, N. Y.	5 Nassau Street.
43	Tow.	7	550	Lehigh Valley R. R. Co. (N. J.)	do.	143 Liberty Street.
44	Per.	11	260	Frank J. McCarron	Detroit, Mich.	4053 Virginia Park.
45	Tow.	20	275	A. Wilbert's Sons Lumber & Shingle Co. (La.)	New Orleans, La.	Plaquemine, La.
46	Oys.	6	250	Long Island Oyster Farms (N. Y.)	New York, N. Y.	Northport, N. Y.
47	Per.	37	\$1,500	Submarine Boat Corporation (N. Y.)	do.	5 Nassau Street.
48	Per.	28	\$1,500	do.	do.	Do.
49	Per.	29	\$1,500	do.	do.	Do.
50	Cod.	18	450	Bay State Fishing Co. (Masa.)	Boston, Mass.	30 Fish Pier.
51	Per.	20	\$1,500	Submarine Boat Corporation (N. Y.)	New York, N. Y.	5 Nassau Street.
52	Per.	29	\$1,500	do.	do.	Do.
53	Per.	40	1,500	United States Shipping Board	do.	45 Broadway.
54	Pass.	66	503	United Fruit S. S. Corporation (Del.)	do.	17 Battery Place.
55	Tow.	17	150	Tug Susan A. Moran (N. Y.)	do.	Do.
56	Per.	29	\$1,500	Submarine Boat Corporation (N. Y.)	do.	5 Nassau Street.
57	Pass.	52	1,000	American Yukon Navigation Co. (W. Va.)	St. Michael, Alaska	
58	Per.	29	\$1,500	Submarine Boat Corporation (N. Y.)	New York, N. Y.	Do.
59	Per.	18	725	Charles S. McFarland	New Orleans, La.	302 Citizens Bank Building.
60	Pass.	156	6,000	United States Shipping Board	New York, N. Y.	45 Broadway.
61	Per.	29	\$1,500	Submarine Boat Corporation (N. Y.)	do.	5 Nassau Street.
62	Per.	46	2,200	Charles Nelson Co. (Calif.)	San Francisco, Calif.	230 California Street.
63	Per.	35	\$1,500	Submarine Boat Corporation (N. Y.)	New York, N. Y.	5 Nassau Street.
64	Per.	28	\$1,500	do.	do.	Do.
65	Pass.	5	37	J. F. Menge Bros.	Key West, Fla.	Fort Myers, Fla.
66	Per.	36	\$1,500	Submarine Boat Corporation (N. Y.)	New York, N. Y.	5 Nassau Street.
67	Per.	37	2,500	Charles Nelson Co. (Calif.)	San Francisco, Calif.	230 California Street.
68	Per.	36	\$1,500	Submarine Boat Corporation (N. Y.)	New York, N. Y.	5 Nassau Street.
69	Tow.	5	521	Southern Coal, Coke & Mining Co. (Ill.)	St. Louis, Mo.	710 Security Building.
70	Per.	17	550	Henry Wilson	San Francisco, Calif.	110 Market Street.
71	Per.	4	353	Island Ferry Co. (Me.)	Portland, Me.	Central Wharf.

* Formerly st. s. Elmer.

† Formerly British st. s. Surname.

‡ Formerly st. s. Pan American.

§ Formerly in German st. s. Rhein.

|| Formerly U. S. Navy Transport.

Line No.	Ollchd No.	Signal letters	Rtg	Name of vessel	Tonnage		Dimensions			When built	Where built
					Gross	Net	Length	Breadth	Depth		
							Feet	Feet	Feet		
1	116105		St. s.	Swansen	19	9	77.4	17.2	8.0	1887	Detroit, Mich.
2	116875	KNVF	St. s.	SWATARA	625	425	157.0	29.0	17.5	1899	Philadelphia, Pa.
3	117193		St. s.	SWEDEN	4,702	3,418	414.0	50.9	20.0	1902	West Bay City, Mich.
4	201905		St. p.	Sweet Cuko	114	111	117.0	22.0	4.3	1908	Marietta, Ohio
5	209151		St. s.	SWELL	252	119	117.8	22.5	11.0	1911	Quincy, Mass.
6	221011	LCOS	St. s.	SWIFTARROW	8,200	5,091	461.0	60.2	27.7	1921	Portland, Oreg.
7	221101	MCKR	St. s.	SWIFTEAGLE	8,200	5,091	461.0	60.2	27.7	1921	do.
8	221268	MCSJ	St. s.	SWIFTLIGHT	8,200	5,091	461.0	60.2	27.7	1921	do.
9	221151	MCPL	St. s.	SWIFTSKOUT	8,200	5,091	461.0	60.2	27.7	1921	do.
10	220930	MCTJ	St. s.	SWIFTSUNE	8,200	5,091	461.0	60.2	27.7	1921	do.
11	221301		St. s.	SWIFTWIND	8,200	5,091	461.0	60.2	27.7	1921	do.
12	200501		St. w.	Swedish	166	105	91.6	20.6	4.0	1901	La Conner, Wash.
13	202817		St. s.	Sybil	76	52	85.8	19.4	7.5	1905	Scranton, Miss.
14	215810	LJKC	St. s.	SYLVAN ARROW	7,707	4,858	467.0	62.7	32.0	1917	Cumden, N. J.
15	116359		St. s.	Sylvia	132	99	91.8	24.0	6.7	1909	Springfield, Mass.
16	117140		St. s.	Sylvia	15	32	51.0	14.8	6.3	1902	Sturgeon Bay, Wis.
17	116895	KPDH	St. s.	SYOSSET	170	120	102.0	23.0	10.5	1899	Philadelphia, Pa.
18	117261		St. s.	SYRACUSE	1,311	913	194.3	30.1	16.9	1903	Newburgh, N. Y.
19	202694		St. s.	SYRACUSE	431	279	101.0	30.2	11.2	1905	Newport News, Va.
20	221770		St. s.	Syracuse	35	15	67.0	17.3	8.1	1918	Syracuse, N. Y.
21	220583	MDRH	St. s.	SYROS	6,501	4,016	395.3	55.1	31.4	1920	Wilmington, N. C.
22	220261		St. a.	Systonatic	130	88	57.3	21.5	11.3	1917	Totenville, N. Y.
23	211558		St. s.	T. B. S.	278	212	124.8	37.8	7.0	1906	Toledo, Ohio
24	145100		St. s.	T. B. Banner	42	29	76.1	20.8	4.5	1870	Brooklyn, N. Y.
25	211706		St. s.	T. C. LUTZ	69	51	71.0	20.0	12.5	1913	Cleveland, Ohio
26	216103		St. w.	T. C. Reed	217	209	109.1	28.2	4.7	1918	Seattle, Wash.
27	145103	KDHP	St. w.	T. C. Walker	786	702	200.0	38.8	0.1	1885	Stockton, Calif.
28	212416		St. s.	T. G. Condare	47	26	69.6	19.4	6.8	1911	Sausalito, Calif.
29	212549		St. s.	T. G. Herbert	35	24	56.1	15.5	7.2	1914	Solomons, Md.
30	221115	MCPT	St. s.	T. J. Hooper	459	277	142.2	29.1	16.5	1921	Baltimore, Md.
31	221618	MDFJ	St. s.	T. J. WILLIAMS	8,211	5,108	465.1	60.2	27.8	1921	Tampa, Fla.
32	212257		St. w.	T. R. Preston	40	25	90.6	20.4	2.5	1910	Chattanooga, Tenn.
33	145102		St. s.	T. S. Christie	517	471	160.0	30.3	12.0	1895	West Bay City, Mich.
34	221830		St. s.	T. W. ROBINSON	7,720	6,118	572.0	60.2	20.5	1925	Lorain, Ohio
35	220798	MBVC	St. s.	TACHIRA	2,325	1,389	251.0	43.7	22.2	1920	Duluth, Minn.
36	145073		St. s.	Tacoma	76	39	73.4	18.0	0.0	1891	Henton Harbor, Mich.
37	211168	LCWK	St. s.	TACOMA	836	458	209.4	30.0	17.6	1913	Seattle, Wash.
38	120915		St. s.	TACONY	650	471	160.0	35.0	15.6	1893	Wilmington, Del.
39	221063		St. w.	Tacoma	63	45	64.8	15.0	3.4	1914	Bethel, Alaska
40	201685	KWJQ	St. s.	Tahoe	751	419	179.0	38.2	13.3	1907	Fairhaven, Calif.
41	211881		St. s.	TAIHOE	179	121	163.5	16.8	8.2	1896	Glenbrook, Nev.
42	223956		St. s.	Tahoe	15	10	48.3	10.5	6.3	1920	Norfolk, Va.
43	212911		St. s.	Takana	68	29	69.6	18.7	8.8	1915	Solomons, Md.
44	220000	LWAM	St. s.	Talisman	188	127	94.2	21.0	13.0	1920	Cumden, N. J.
45	210701		St. p.	TALBOT	1,000	570	192.0	30.2	10.2	1912	Sparrows Point, Md.
46	145873		St. p.	TAMALPAIS	1,631	1,013	221.0	30.0	16.0	1901	San Francisco, Calif.
47	203328	KVNJ	St. s.	Tamalpais	674	422	165.2	36.0	13.0	1906	Honolulu, Wash.
48	145710	KMNP	St. s.	TAMAQUA	661	383	188.5	20.0	18.0	1896	Philadelphia, Pa.
49	221618	MDFQ	St. s.	TAMAHUA	11,170	8,155	600.0	71.2	31.2	1921	Oakland, Calif.
50	120391	KDNP	St. s.	Tampa	2,556	1,966	264.0	43.0	18.8	1896	Philadelphia, Pa.
51	145810	KPTD	St. s.	TAMPICO	1,891	1,180	247.0	42.0	22.0	1909	Toledo, Ohio
52	201820		St. w.	Tara	234	175	106.0	25.1	4.2	1905	Seattle, Wash.
53	220114	LWQD	St. s.	TANANA	3,474	2,064	320.7	46.0	24.4	1920	Oakland, Calif.
54	145010		St. p.	Tangler	650	480	169.9	20.0	8.8	1875	Wilmington, Del.
55	145902		St. s.	Tangler	145	91	120.0	10.0	8.0	1903	Pocomoke City, N. J.
56	201158		St. s.	TANGINAR	161	71	97.9	17.7	11.8	1907	Seattle, Wash.
57	130381		St. s.	Tarpon	410	281	159.9	26.0	7.2	1887	Wilmington, Del.
58	120282		St. p.	Tarrytown	521	353	163.0	32.5	0.5	1877	do.
59	217612	LQCK	St. s.	Tartar	415	197	142.0	31.0	14.4	1918	South Somerset, Mass.
60	145813		St. p.	TASHMOO	1,314	760	302.9	37.0	13.0	1900	Wyandotte, Mich.
61	219107	LVEF	St. s.	TASHMOO	3,219	1,996	324.0	40.2	25.0	1919	Newark, N. J.
62	145816	LHFQ	St. s.	TATOOSH	277	151	119.2	25.2	15.5	1900	Seattle, Wash.

¹ Formerly st. s. L. C. Smith,
² Formerly st. w. J. M. Hudson,

^a Truntn.
^b Pilgrim.
^c Hum.
^d Howard P.

Line No.	Service	Crew	Indicated horse-power	Name of owner	Home port	Address of owner
1	Frt.	3	50	Henry W. Reinhold	Duluth, Minn.	012 Grand View Avenue.
2	Tow.	19	1,000	Reading Co. (Pa.)	Philadelphia, Pa.	Reading Terminal
3	Frt.	23	1,000	Great Lakes Steamship Co. (Del.)	Oswego, N. Y.	Syracuse, N. Y.
4	Tow.	9	200	Rodgers Sand Co. (Pa.)	Pittsburgh, Pa.	1 Wood Street.
5	Codl.	12	150	Bay State Fishing Co. (Mass.)	Boston, Mass.	30 Fish Pier.
6	Tnk.	32	3,030	New England Oil Steamship Co. (Del.)	Wilmington, Del.	Du Pont Building.
7	Tnk.	32	3,500	do.	do.	do.
8	Tnk.	34	3,500	do.	do.	do.
9	Tnk.	33	3,500	do.	do.	do.
10	Tnk.	32	3,200	do.	do.	do.
11	Tnk.	32	2,900	do.	do.	do.
12	Tow.	12	175	New England Oil Steamship Co. (Del.)	do.	do.
13	Tow.	12	300	American Tug Boat Co. (Wash.)	Seattle, Wash.	Everett, Wash.
14	Tnk.	40	3,300	Scully Co. (Mass.)	Boston, Mass.	Cambridge, Mass.
15	Tnk.	40	3,300	Standard Transportation Co. (Del.)	New York, N. Y.	20 Broadway.
16	Fsh.	1	25	Riverside Park Amusement Co. (Mass.)	Boston, Mass.	Springfield, Mass.
17	Tow.	7	400	Wm. P. Kavanaugh	Port Huron, Mich.	Bay City, Mich.
18	Fer.	8	1,100	Long Island R. R. Co. (N. Y.)	New York, N. Y.	Long Island City, N. Y.
19	Tow.	6	300	New York Central R. R. Co. (N. Y.)	do.	466 Lexington Avenue.
20	Tow.	4	250	Delaware, Lackawanna & Western R. R. Co. (Pa.)	do.	60 West Street.
21	Frt.	35	2,500	State of New York	Albany, N. Y.	Public Works Building.
22	Tow.	6	300	United States Shipping Board	Wilmington, N. C.	do.
23	Frt.	6	150	Ticc Towing Line (N. J.)	New York, N. Y.	17 Battery Place.
24	Frt.	6	150	Toledo Builders Supply Co. (Ohio)	Toledo, Ohio	Splitzer Building.
25	Pas.	4	85	Frod Huitzo	Chicago, Ill.	2811 North Maplewood Avenue.
26	Tow.	6	150	Great Lakes Towing Co. (N. J.)	Cleveland, Ohio	Union Trust Building.
27	Frt.	8	150	American Tug Boat Co. (Wash.)	Seattle, Wash.	Everett, Wash.
28	Pas.	24	380	California Navigation & Improvement Co. (Calif.)	San Francisco, Calif.	Stockton, Calif.
29	Fsh.	3	175	T. G. Condore Steamship Corporation (Calif.)	do.	Foot Leavenworth Street.
30	Tow.	4	175	Smoot Sand & Gravel Corporation (Va.)	Alexandria, Va.	3020 K Street N.W., Wash- ington, D. C.
31	Tow.	15	1,000	Eastern Transportation Co. (Del.)	Wilmington, Del.	Ford Building.
32	Tnk.	32	2,700	Standard Shipping Co. (Del.)	do.	7 West Tenth Street.
33	Tow.	4	75	Louden Sand & Gravel Co. (Penn.)	Chattanooga, Tenn.	Louden, Tenn.
34	Frt.	12	300	Herman H. Hettler Lumber Co. (Ill.)	Chicago, Ill.	2601 Elston Avenue.
35	Frt.	48	3,000	Bradley Transportation Co. (W. Va.)	Duluth, Minn.	Wolvin Building.
36	Frt.	23	1,200	Atlantic & Caribbean Steam Navigation Co. (Del.)	Wilmington, Del.	Du Pont Building.
37	Tow.	8	450	Fitz Simons & Connell Dredge & Dock Co. (Me.)	Chicago, Ill.	10 South La Salle Street.
38	Pas.	22	3,000	Puget Sound Navigation Co. (Nev.)	Seattle, Wash.	32 Coleman Dock.
39	Fer.	7	750	Tacony-Palmira Corporation (N. J.)	Philadelphia, Pa.	Palmira, N. J.
40	Tow.	2	80	H. Huggo	Seward, Alaska	Bethel, Alaska.
41	Frt.	20	300	Nelson Andrews	San Francisco, Calif.	163 Steuart Street.
42	Pas.	8	1,500	Tahoo Transportation Co. (Calif.)	do.	65 Market Street.
43	Tow.	2	135	Aberdeen Towing Co. (Wash.)	Seattle, Wash.	Aberdeen, Wash.
44	Frt.	6	250	P. Sanford Ross (N. J.)	New York, N. Y.	Jersey City, N. J.
45	Tow.	10	700	Long Island R. R. Co. (N. Y.)	do.	Long Island City, N. Y.
46	Pas.	57	1,000	Baltimore Chesapeake & Atlantic Ry. Co. (Md.)	Baltimore, Md.	Pier 1, Pratt Street.
47	Fer.	15	1,800	Northwestern Pacific R. R. Co. (Calif.)	San Francisco, Calif.	61 Pine Street.
48	Frt.	20	100	Little River S. S. Co. (Calif.)	do.	405 Montgomery Street.
49	Tow.	19	1,000	Reading Co. (Pa.)	Philadelphia, Pa.	Reading Terminal.
50	Tnk.	41	4,200	Southern Pacific Co. (Ky.)	New York, N. Y.	Pier 49, North River.
51	Pas.	50	1,203	Gulf & Southern Steamship Co. (Fla.)	do.	Pier 44, North River.
52	Frt.	27	1,000	F. D. Gleason Coal Co. (Mich.)	Detroit, Mich.	28 Campan Building.
53	Pas.	25	85	Alaska Rivers Navigation Co. (Alaska)	Seward, Alaska	McGrath, Alaska.
54	Frt.	30	1,675	Alaska Steamship Co. (Nev.)	New York, N. Y.	120 Broadway.
55	Pas.	26	350	Baltimore Chesapeake & Atlantic Ry. Co. (Md.)	Baltimore, Md.	Pier 1, East Pratt Street.
56	Fsh.	26	225	John B. Adams	Port Arthur, Tex.	Fifth Street and Austin Avenue.
57	Whl.	10	350	American Pacific Whaling Co. (S. Dak.)	Seattle, Wash.	L. C. Smith Building.
58	Pas.	14	450	Pensacola, St. Andrews & Gulf Steamship Co. (Fla.)	Pensacola, Fla.	Witch Wharf.
59	Fer.	6	300	North River Ferry Co. (N. Y.)	New York, N. Y.	522 Fifth Avenue.
60	Tow.	10	750	James Shewan, Estate of.	do.	Foot Twenty-seventh Street (B.).
61	Pas.	82	3,150	White Star Navigation Co. (Mich.)	Detroit, Mich.	Foot Griswold Street.
62	Frt.	37	1,600	United States Shipping Board	Newark, N. J.	Kearny, N. J.
63	Tow.	15	376	Henry C. Peterson (Calif.)	San Francisco, Calif.	Pier 16.

¹ Formerly st. w Tom Wild.
² Formerly st. s In Antonio.
³ Formerly st. s Elizabeth R.
⁴ Formerly st. s Fearless.
⁵ Formerly U. S. N. No. 5412.

⁶ Formerly st. s Cherokee.
⁷ Formerly st. s Dolores.
⁸ Formerly st. s Tyce Junior.
⁹ Formerly st. s Nangatnek.
¹⁰ Formerly st. p. Flushing.

Line No.	Official No.	Signal letters	Rig	Name of vessel	Tonnage		Dimensions			When built	Where built
					Gross	Net	Length	Breadth	Depth		
							Feet	Feet	Feet		
1	146244		St. s.	Taurus.....	50	31	61.5	17.0	6.5	1881	Wilmington, Del.....
2	116253	JVHQ	St. p.	Taurus.....	916	621	226.3	32.0	11.2	1881	Philadelphia, Pa.....
3	200377		St. s.	TAURUS.....	4,470	3,143	416.0	60.3	24.0	1903	Chicago, Ill.....
4	207332		St. s.	Taurus.....	89	50	75.5	20.6	9.8	1910	Boston, Mass.....
5	226728		St. s.	Taurus.....	33	23	53.9	15.0	7.4	1927	Milford, Del.....
6	219116	LVDT	St. s.	TEAL.....	408	200	130.4	25.2	14.2	1910	Savannah, Ga.....
7	208037		St. w.	Teddy II.....	153	96	74.3	20.8	4.3	1910	Fairbanks, Alaska.....
8	226027	LWNJ	St. s.	TEJON.....	7,001	4,319	425.8	67.0	31.2	1920	Oakland, Calif.....
9	219498	LVJG	St. s.	TEROA.....	3,278	1,992	324.0	46.2	25.0	1919	Newark, N. J.....
10	207290	LBKD	St. s.	Telegraph.....	532	235	132.3	33.3	15.1	1910	Tottenville, N. Y.....
11	212691		St. w.	Telegraph.....	96	63	103.0	16.2	3.2	1911	Prosper, Oreg.....
12	145372		St. s.	Tempest.....	14	7	40.0	11.5	5.2	1881	West Hay City, Mich.....
13	116235	KJFH	St. s.	TEN.....	2,015	1,595	260.0	39.2	21.0	1888	Cleveland, Ohio.....
14	203168		St. s.	TENAPLY.....	1,310	890	188.5	45.1	16.5	1906	Wilmington, Del.....
15	219518	LVKM	St. s.	TENAPLY.....	4,754	2,911	377.0	62.0	26.8	1920	Shooters Island, N. Y.....
16	93659		St. s.	Tena Wiger.....	34	30	60.0	17.3	7.0	1900	Albany, N. Y.....
17	222060		St. s.	Tender.....	20	20	50.0	12.2	6.0	1907	Bayonne, N. J.....
18	145783		St. s.	TENNESSEE.....	1,240	743	245.0	35.0	15.8	1898	Wilmington, Del.....
19	209509		St. w.	Tennessee.....	50	50	133.7	28.7	4.0	1911	Bridgeport, Ala.....
20	214707		St. s.	TENNESSEE.....	97	61	71.0	20.0	12.5	1917	Cleveland, Ohio.....
21	222778		St. w.	Tennessee Belle.....	315	176.0	30.0	6.0	6.0	1923	Pattucah, Ky.....
22	145588		St. s.	Terminal.....	120	83	83.7	28.2	8.9	1891	Brooklyn, N. Y.....
23	210607	LVSJ	St. s.	TERN.....	411	208	139.4	25.2	14.2	1919	Savannah, Ga.....
24	219265	LTSM	St. s.	TERRE HAUTE.....	5,670	3,424	400.7	64.2	30.1	1919	Chester, Pa.....
25	201789		St. s.	TESLER.....	57	40	70.0	10.3	8.5	1905	Ferrysburg, Mich.....
26	215815	LJHC	St. s.	TEXADA.....	2,477	1,410	253.0	43.5	24.6	1917	Ecorse, Mich.....
27	145944	KSBU	St. s.	TEXAN.....	8,522	5,450	471.0	57.2	31.8	1902	Camden, N. J.....
28	218924	LSWC	St. s.	TEXARKANA.....	5,498	3,387	400.7	64.2	30.4	1919	Chester, Pa.....
29	211840		St. s.	TEXAS.....	74	40	75.8	16.0	8.1	1913	Lockmoor, La.....
30	213878	LFSJ	St. s.	TEXAS.....	6,450	4,030	416.8	66.1	31.1	1916	Quincy, Mass.....
31	214624		St. s.	TEXAS.....	98	52	71.0	20.0	12.5	1916	Cleveland, Ohio.....
32	210878	LWHF	St. s.	TEXAS.....	301	150	123.1	23.3	13.7	1919	Kingston, Ontario.....
33	218027	LRCF	St. s.	TEXMAR.....	5,505	3,430	410.5	64.3	27.2	1919	Los Angeles, Calif.....
34	126139	KHLV	St. s.	Thames.....	660	305	142.5	28.0	11.0	1883	Brooklyn, N. Y.....
35	210718	LVWD	St. s.	THE ANGELES.....	5,481	3,420	410.0	54.1	27.2	1920	Los Angeles, Calif.....
36	157447		St. s.	The Iron.....	47	31	75.0	13.2	6.0	1896	Tottenville, N. Y.....
37	211065		St. s.	THE CHIEF.....	242	151	117.5	25.0	12.0	1913	Portland, Oreg.....
38	221068		St. s.	THE CRAFTSMAN.....	103	111	83.0	28.1	8.2	1921	Cleveland, Ohio.....
39	115604		St. p.	The Dveco.....	310	258	119.7	40.6	8.8	1878	Baltimore, Md.....
40	206900		St. s.	THE HARVESTER.....	7,188	5,690	525.0	68.0	31.0	1911	Lorain, Ohio.....
41	205091		St. s.	The Howard Co.....	231	141	121.3	25.0	9.4	1903	West Haven, Conn.....
42	221440		St. w.	The King.....	81	81	92.0	26.0	4.0	1925	Knoxville, Tenn.....
43	217611	LPWV	St. s.	THE LAMBS.....	6,629	4,122	395.5	55.0	31.4	1911	Kearny, N. J.....
44	218147		St. w.	The New Era.....	53	53	61.7	20.0	4.0	1918	Charlinton, Ohio.....
45	130510		St. s.	THE NEW YORKER.....	243	121	112.5	26.2	11.0	1890	New York, N. Y.....
46	227611		St. s.	THE STRAITS OF MACKINAC.....	733	274	100.1	48.1	14.7	1928	River Rouge, Mich.....
47	211809		St. p.	Thelma.....	53	35	86.0	19.0	4.0	1913	Point Caswell, N. C.....
48	145781		St. s.	THEMIS.....	591	402	110.0	32.1	16.0	1898	Camden, N. J.....
49	203387	HVNR	St. s.	Theo Leo.....	197	134	101.1	25.0	12.0	1900	Noank, Conn.....
50	202011		St. s.	THEODORE ROOSEVELT.....	1,955	1,330	275.0	40.0	23.4	1901	Toledo, Ohio.....
51	145480		St. s.	Theodore Smith.....	33	10	60.5	10.5	6.0	1888	Tottenville, N. Y.....
52	201991		St. s.	THEODORE E. COWLES.....	33	22	49.2	15.0	7.0	1905	Huffman, N. Y.....
53	206015		St. s.	THEODORE H. WICKWIRE.....	5,141	3,894	444.0	56.2	20.0	1900	Ecorse, Mich.....
54	207760		St. s.	THEODORE H. WICKWIRE, Jr.....	6,077	4,027	504.0	56.0	20.0	1910	St. Clair, Mich.....
55	145610		St. s.	Thora.....	73	37	62.0	16.4	7.5	1893	Grand Haven, Mich.....
56	207098		St. s.	Theresa D.....	13	8	42.0	0.8	3.1	1905	do.....
57	24820		St. s.	Third Michigan.....	42	22	62.6	11.8	7.5	1869	Ferrysburg, Mich.....
58	204798		St. s.	THOMAS HARLUM.....	5,752	4,455	480.0	62.2	30.0	1907	Wyandotte, Mich.....
59	157601		St. s.	THOMAS BRITT.....	4,626	3,581	412.0	61.5	28.0	1900	do.....
60	145173		St. p.	Thomas Clyde.....	625	510	212.0	31.0	7.0	1878	Wilmington, Del.....

1 Formerly st. y. Perry G. Walker.
 2 Formerly st. s. City of Reno.
 3 Formerly st. s. Robert C. Clowry.
 4 Formerly st. s. Scranton.
 5 Formerly st. s. Babylon.
 6 Formerly st. s. J. M. Henderer.
 7 Formerly st. s. Annie E. Flannery.
 8 Formerly U. S. Q. M. C. st. s. Capt. John C. Gregg.

9 Formerly st. w. Chastang.
 10 Formerly st. s. J. A. Fagerlind.
 11 Formerly st. s. Lake Dunmore.
 12 Formerly st. s. El Cleita.
 13 Formerly st. s. J. A. Arlett A.
 14 Formerly st. s. Dan Ryan.
 15 Formerly st. s. Colonel Roosevelt.
 16 Formerly st. s. Colonel Roosevelt.

Steam Vessels

Line No.	Service	Crew	Indicated horse-power	Name of owner	Home port	Address of owner
1	Tow.	4	115	National Dredging & Lighterage Co. (N. J.)	Wilmington, Del.	Tenth and King Streets.
2	Pas.	35	900	Iron Steamboat Co. of New Jersey (N. J.)	New York, N. Y.	Pier 1, North River.
3	Frt.	29	1,300	Interlake Steamship Co. (Ohio)	Cleveland, Ohio.	Union Trust Building.
4	Tow.	7	300	Mystic Steamship Co. (Mass.), trustees	Boston, Mass.	250 Sumner Street.
5	Tow.	3	75	Howanus Towing Co. (N. Y.)	New York, N. Y.	Foot Smith Street (B.).
6	Cod.	21	500	Portland Trawling Co. (Me.)	Rockland, Me.	431 Main Street.
7	Frt.	10	50	Samuel Dublin	Seward, Alaska.	Hellies, Alaska.
8	Tnk.	35	2,500	Standard Transportation Co. (Del.)	New York, N. Y.	26 Broadway.
9	Frt.	37	1,500	United States Shipping Board	Newark, N. J.	Kearny, N. J.
10	Misc.	22	1,000	Richard P. Morton	New York, N. Y.	17 Battery Place.
11	Pas.	3	250	Myrtle Point Transportation Co. (Oreg.)	Marshfield, Oreg.	Handon, Oreg.
12	Misc.	2	50	Fred S. Jeffery	Duluth, Minn.	4007 West Sixth Street.
13	Frt.	10	800	Ten S. S. Corporation (Del.)	Detroit, Mich.	Care Terminal & Transportation Co. of America.
14	Fer.	7	1,600	Holland Co. (N. J.)	Newark, N. J.	Public Service Terminal Building.
15	Frt.	39	2,500	United States Shipping Board	New York, N. Y.	45 Broadway.
16	Tow.	5	250	Charles E. Wager	Brooklyn, N. Y.	Brooklyn, N. Y.
17	Frb.	2	125	Mayor and City Council (Md.)	Baltimore, Md.	City Hall.
18	Pas.	47	2,100	Hartford & New York Transportation Co. (Conn.)	Hartford, Conn.	285 State Street.
19	Pas.	10	75	Woods Lumber Co. (Tenn.)	Memphis, Tenn.	Box 743.
20	Tow.	4	750	Great Lakes Towing Co. (N. J.)	Duluth, Minn.	N. P. Dock.
21	Pas.	11	250	Jack Dicharry	New Orleans, La.	1106 Constantino Street.
22	Frt.	6	250	Atlantic Gypsum Products Co. (N. H.)	New York, N. Y.	40 Rector Street.
23	Cod.	20	500	Portland Trawling Co. (Me.)	Rockland, Me.	431 Main Street.
24	Frt.	40	2,500	United States Shipping Board	Philadelphia, Pa.	House Building.
25	Fsh.	4	100	Charles Tessler	Milwaukee, Wis.	452 Hennah Avenue.
26	Frt.	27	1,400	Kingslay Navigation Co. of California (Calif.)	San Francisco, Calif.	Pier 17.
27	Frt.	38	3,700	American-Hawaiian Steamship Co. (N. J.)	New York, N. Y.	10 Bridge Street.
28	Frt.	42	3,000	United States Shipping Board	Philadelphia, Pa.	House Building.
29	Tow.	4	150	Houston Towing Co. (Tex.)	Houston, Tex.	811 Cotton Exchange Building.
30	Tnk.	34	3,000	Texas Co. (Del.)	Wilmington, Del.	7 West Tenth Street.
31	Tow.	4	600	Great Lakes Towing Co. (N. J.)	Duluth, Minn.	N. P. Dock.
32	Pit.	17	500	Galveston Pilots Association	Galveston, Tex.	918 American National Insurance Building.
33	Frt.	41	2,500	Calmar S. S. Corporation (Del.)	New York, N. Y.	25 Broadway.
34	Frt.	22	500	Thames River Line (Del.)	do.	Pier 32, East River.
35	Frt.	40	3,500	United States Shipping Board	Los Angeles, Calif.	Los Angeles, Calif.
36	Fer.	13	150	City of New York	New York, N. Y.	Municipal Building.
37	Frb.	20	1,200	City of Portland (Oreg.)	Portland, Oreg.	City Hall.
38	Misc.	3	115	American Ship Building Co. (N. J.)	Cleveland, Ohio.	Foot West Fifty-fourth Street.
39	Pas.	5	150	Davison Chemical Co. (Md.)	Baltimore, Md.	Garrett Building.
40	Frt.	37	1,750	International Harvester Co. (N. J.)	Duluth, Minn.	811 Selwood Building.
41	Frt.	4	200	Howard Co. (Conn.)	New Haven, Conn.	West Haven, Conn.
42	Tow.	4	180	Oliver King	Chattanooga, Tenn.	Knoxville, Tenn.
43	Frt.	30	2,500	Export S. S. Co. (N. Y.)	New York, N. Y.	25 Broadway.
44	Fer.	2	80	Wellsburg-Brilliant Bridge & Ferry Co. (W. Va.)	Pittsburgh, Pa.	Wellsburg, W. Va.
45	Frb.	11	600	City of New York	New York, N. Y.	Municipal Building.
46	Pas.	23	1,100	State of Michigan	Detroit, Mich.	First National Bank Building.
47	Frt.	6	60	Mrs. Mary A. Hunt	Wilmington, N. C.	Point Caswell, N. C.
48	Etr.	5	300	International Elevating Co. (N. J.)	New York, N. Y.	101 Produce Exchange.
49	Tow.	7	600	Owen McCaffrey's Sons (N. Y.)	do.	1 Broadway.
50	Pas.	100	3,000	Chicgo Roosevelt S. S. Co. (Del.)	Duluth, Minn.	228 Lake Avenue South.
51	Tow.	5	200	Ellis E. Howard	Bridgeport, Conn.	Norwalk, Conn.
52	Tow.	3	110	Niagara Falls Power Co. (N. Y.)	Buffalo, N. Y.	Niagara Falls, N. Y.
53	Frt.	23	1,550	American Steamship Co. (N. Y.)	do.	Prudential Building.
54	Frt.	19	1,500	do.	do.	Do.
55	Fsh.	12	75	John Parker Fish Co.	Marquette, Mich.	420 North Third Street.
56	Fsh.	2	8	Clark R. Ladd	do.	Brinley, Mich.
57	Tow.	6	190	Frank Fevers	Detroit, Mich.	4301 McClelland Avenue.
58	Frt.	19	1,650	Barlum Steamship Co. (W. Va.)	do.	2716 Grand River Avenue.
59	Frt.	23	1,200	Lakewood S. S. Co. (Ohio)	Cleveland, Ohio.	Western Reserve Building.
60	Pas.	20	1,000	Delaware Beach Corporation (Del.)	Wilmington, Del.	Equitable Building.

^a Formerly st. s. West Canaval.
^b Edgar Howling.
^c Formerly st. s. City of Gloucester.
^d Formerly st. s. Daisy.
^e Formerly st. s. William L. Strong.
^f Formerly st. s. David Campbell.
^g Formerly st. p. Samuel H. Tagart.
^h Formerly st. p. Transit.

ⁱ Formerly st. s. New Yorker.
^j Formerly st. s. J. P. J. T. Co. No. 7.
^k Formerly st. s. Charles A. McCaffrey.
^l Formerly {^a st. s. Theodore Roosevelt.
^m U. S. S. Theodore Roosevelt.
ⁿ Formerly st. s. David M. Whitney.
^o Formerly st. s. Edwin L. Booth.
^p G. N. Wilson.

Line No.	Official No.	Signal letters	Rig	Name of vessel	Tonnage		Dimensions			When built	Where built
					Gross	Net	Length	Breadth	Depth		
							Feet	Feet	Feet		
1	145704		St. s.	THOMAS CUNNINGHAM, Sr.	70	43	68.6	17.0	8.5	1805	Philadelphia, Pa.
2	145182		St. s.	Thomas Davidson	2,483	1,037	285.8	42.0	23.5	1888	Milwaukee, Wis.
3	145701		St. s.	Thomas Flannery	72	49	70.2	19.1	8.0	1898	Tottenville, N. Y.
4	204212		St. s.	THOMAS LYNCH	7,240	5,450	580.0	68.0	27.5	1907	Chicago, Ill.
5	145631		St. s.	THOMAS MATTHAM	2,320	1,972	286.0	41.3	21.3	1892	South Chicago, Ill.
6	204231		St. w.	THOMAS PICKLER	237	237	125.0	53.0	7.0	1892	Jeffersonville, Ind.
7	145634		St. s.	THOMAS TRACY	2,436	1,892	254.1	43.6	24.9	1916	Ashtabula, Ohio
8	225122	MFTII	St. s.	THOMAS WALTERS	7,518	6,787	580.0	68.0	32.0	1911	Lorain, Ohio
9	208501		St. s.	THOMAS WILFAY	320	222	123.2	27.4	14.0	1908	Newburgh, N. Y.
10	200509		St. s.	Thomas A. Meseck	69	47	65.5	17.0	7.0	1903	Tottenville, N. Y.
11	208351		St. s.	Thomas A. King, Engine 31	103	70	84.1	24.0	8.7	1911	East Boston, Mass.
12	202692		St. s.	Thomas C. Millard	356	242	113.0	28.8	9.1	1905	Tottenville, N. Y.
13	202289	LOFP	St. s.	THOMAS E. MOHAM	263	143	119.6	25.1	11.7	1911	Sparrows Point, Md.
14	203891		St. s.	THOMAS F. COLE	7,268	5,481	580.0	58.2	33.0	1907	Ecorse, Mich.
15	220240		St. s.	Thomas F. O'Brien	181	123	91.2	25.0	13.2	1920	Tottenville, N. Y.
16	202812		St. s.	THOMAS F. O'BRIEN, Jr.	95	64	72.6	19.1	8.4	1906	Philadelphia, Pa.
17	221040	MCKQ	St. s.	THOMAS H. WHEELER	7,053	4,352	425.0	57.2	33.1	1921	Oakland, Calif.
18	217106	LNRG	St. s.	Thomas J. Howard	320	63	132.2	27.5	12.8	1918	Green Bay, Wis.
19	111112		St. s.	Thomas J. Ward	19	13	46.2	13.7	5.0	1890	Saugatuck, Mich.
20	145263		St. s.	Thomas J. Yorke, Jr.	45	22	66.0	17.0	7.7	1881	Philadelphia, Pa.
21	81706		St. s.	Thomas M. Mulry	69	47	74.4	20.6	0.0	1900	Athens, N. Y.
22	221483	MDIJ	St. s.	THOMAS P. BEAL	5,818	3,612	391.1	55.1	31.0	1911	Bath, Mo.
23	209734		St. p.	Thoroughfare	2,620	1,731	273.0	42.6	17.4	1912	Oakland, Calif.
24	145703	MFKII	St. s.	Three Friends	157	89	112.0	21.0	8.8	1895	Jacksonville, Fla.
25	105218		St. s.	Three Musketeers	33	19	65.5	15.6	6.9	1873	Kalghns Point, N. J.
26	212485		St. w.	Three States	74	74	118.0	26.0	4.0	1914	Jeffersonville, Ind.
27	203172		St. p.	TRONDEROGA	892	314	212.2	57.0	10.2	1906	Shelburne, Vt.
28	214530	LQKV	St. s.	TIDE	303	97	135.0	22.8	13.4	1916	Mantowoc, Wis.
29	216248	LJKN	St. s.	TIGER	5,092	3,707	410.0	56.0	20.0	1917	San Francisco, Calif.
30	210119	LJWH	St. s.	TILLAMOOK	2,117	1,285	251.0	43.5	18.1	1918	Portland, Oreg.
31	145015		St. s.	TILLICUM	116	65	87.0	20.9	8.0	1901	Hallard, Wash.
32	222053		St. s.	TILLICUM	15	10	49.0	10.1	4.0	1911	Maro Island, Calif.
33	219655	LVRT	St. s.	TILLIE LYKES	2,600	1,612	251.0	43.0	26.2	1920	Duluth, Minn.
34	145780		St. s.	Tim Desmond	31	21	50.0	15.1	5.7	1898	Buffalo, N. Y.
35	205449		St. s.	Timothy D. Sullivan	74	50	65.5	19.0	8.0	1908	New Baltimore, N. Y.
36	202516		St. s.	TINICUM	481	327	140.5	30.0	10.0	1905	Chester, Pa.
37	145958		St. s.	TIONESTA	4,329	2,652	310.0	45.2	28.0	1903	Wyandotte, Mich.
38	107301	LKVD	St. s.	TITAN	178	68	101.0	23.0	12.2	1897	Wilmington, Del.
39	145823		St. w.	Titan	195	123	135.0	24.0	4.0	1899	Elizabeth, Pa.
40	203045	KVHT	St. s.	Tiverton	557	336	155.0	36.0	12.7	1906	Hogulam, Wash.
41	212566	LDPJ	St. s.	TIVIVES	4,538	2,760	378.8	60.3	20.1	1911	Belfast, Ireland
42	204831		St. s.	Toledo	960	810	159.0	36.5	11.2	1907	Ashtabula, Ohio
43	212032		St. s.	Toledo	31	22	61.8	16.6	7.7	1914	Erie, Pa.
44	213726		St. s.	TOLEDO	61	32	68.7	17.0	11.0	1915	Cleveland, Ohio
45	217618	LQNJ	St. s.	TOLLARD	5,874	3,600	409.6	54.4	27.4	1919	Oroton, Conn.
46	220363	MBCN	St. s.	TOLOSA	5,527	3,065	410.5	54.2	27.0	1920	Portsmouth, N. H.
47	222061		St. w.	Tomalhawk	135	135	110.6	24.0	4.0	1923	Padenh, Ky.
48	220428	MBLV	St. s.	TOMALVA	5,101	3,113	390.0	54.2	27.8	1920	Hog Island, Pa.
49	222568		St. w.	Tombigbee	259	160	104.8	28.6	4.9	1909	Jeffersonville, Ind.
50	222770		St. w.	TOM GREENE	435	330	200.0	38.0	5.0	1923	Point Pleasant, W. Va.
51	220093		St. s.	TOMPKINS	272	152	147.5	20.1	10.8	1920	Erie, Pa.
52	223358		St. s.	Tompkins	40	33	60.9	18.2	7.9	1921	Millford, Del.
53	219500	LVJK	St. s.	TONA	3,278	1,992	324.0	40.2	25.0	1919	Newark, N. J.
54	219501	LVJM	St. s.	TONESIT	3,515	2,174	324.0	40.2	25.0	1919	do.
55	220421	MHFO	St. s.	TOFA TOFA	5,453	3,395	410.0	54.4	27.2	1920	Los Angeles, Calif.
56	211469	LDCM	St. s.	TOPILA	5,125	3,140	371.5	50.1	28.1	1913	Newport News, Va.
57	145841	KPTS	St. s.	Tormentor	252	131	114.1	25.6	14.5	1900	East Boston, Mass.
58	207744		St. s.	TORRENT	266	197	110.0	28.0	15.0	1910	Lorain, Ohio
59	221812		St. s.	TORRENT	340	205	116.4	28.2	11.3	1921	Baltimore, Md.
60	215233	LHJV	St. s.	TORRES	4,943	2,955	371.6	50.1	26.8	1917	Newport News, Va.
61	221361	MCVK	St. s.	TOTECO	440	233	127.0	32.5	13.8	1921	City Island, N. Y.

1 Formerly (a) Norwegian st. s. Begna.

(b) Norwegian st. s. Condor.

2 Formerly st. s. Hhwwatha.

3 Formerly st. s. Engine 31.

(a) st. s. Frank Tenney.

(b) Cuban st. s. Frank Tenney.

(c) st. s. Frank Tenney.

4 Formerly st. s. Cavalier.

5 Formerly st. s. Onrust.

6 Formerly st. s. Toller.

(a) R. P. Eaton.

(b) Chicago Harbor No. 4.

Line No.	Service	Crew	Indicated horse-power	Name of owner	Home port	Address of owner
1	Tow.	4	250	City of Richmond.....	Newport News, Va.	Richmond, Va.
2	Frt.	24	900	Nicholson-Universal S. S. Co. (Del.).....	Wilmington, Del.	501 Coe Terminal Building, Detroit, Mich.
3	Tow.	5	500	Tug Thomas Flannery (N. Y.).....	New York, N. Y.	15 Moore Street.
4	Frt.	25	2,000	Pittsburgh Steamship Co. (W. Va.).....	Duluth, Minn.	Wolvyn Building.
5	Frt.	20	800	General Transit Co. (Ohio).....	Cleveland, Ohio.	Union Trust Building.
6	Fer.	11	474	Algiers Publio Service Co. (La.).....	New Orleans, La.	Canal Street Ferry House.
7	Frt.	27	1,450	M. & J. Tracy (N. Y.).....	New York, N. Y.	1 Broadway.
8	Frt.	21	1,880	Interstate Steamship Co. (W. Va.).....	Duluth, Minn.	212 Exchange Building.
9	Frb.	12	900	City of New York.....	New York, N. Y.	Municipal Building.
10	Tow.	5	250	Meseck Towing & Transportation Co. (N. J.).....	do.	Pier 59, North River.
11	Frb.	6	375	City of Boston (Mass.).....	Boston, Mass.	City Hall.
12	Pas.	9	425	John E. Moore Co. (N. Y.).....	New York, N. Y.	17 State Street.
13	Tow.	18	550	Tug Thomas E. Moran.....	do.	17 Battery Place.
14	Frt.	25	2,000	Pittsburgh Steamship Co. (W. Va.).....	Duluth, Minn.	Wolvyn Building.
15	Tow.	9	450	Steam tug Thomas F. O'Brien (N. Y.).....	New York, N. Y.	243 Broadway.
16	Tow.	11	300	Steam tug O'Brien Girls (N. Y.).....	do.	Do.
17	Tnk.	35	3,200	Standard Shipping Co (Del.).....	Wilmington, Del.	7 West Tenth Street.
18	Tow.	17	470	Thomas J. Howard.....	do.	1 Broadway.
19	Msc.	2	100	G. E. Bradling.....	Chicago, Ill.	3221 East Ninety-second Street.
20	Tow.	6	210	Bay State Dredging & Contracting Co. (Mass.).....	Boston, Mass.	East Boston, Mass.
21	Frt.	4	200	Julia Mannsell.....	New York, N. Y.	674 Water Street.
22	Frt.	34	2,360	Mystic Steamship Co. (Mass.), trustees.....	Boston, Mass.	250 Stuart Street.
23	Fer.	15	1,300	Central Pacific Ry. Co. (Utah).....	San Francisco, Calif.	65 Market Street.
24	Tow.	13	700	Jacksonville Forwarding Co. (Fla.).....	Jacksonville, Fla.	Foot Laura Street.
25	Tow.	4	125	Delaware River Operating Co. (N. J.).....	Philadelphia, Pa.	662 Drexel Building.
26	Fer.	5	250	Calro City Ferry Co. (Ill.).....	St. Louis, Mo.	Calro, Ill.
27	Pas.	28	1,160	Champlain Transportation Co.....	Burlington, Vt.	
28	Cod.	12	450	Bay State Fishing Co. (Mass.).....	Boston, Mass.	30 Fish Pier.
29	Frt.	38	3,200	Standard Transportation Co. (Del.).....	New York, N. Y.	26 Broadway.
30	Frt.	21	1,160	Hammond Lumber Co. (Del.).....	San Francisco, Calif.	260 California Street.
31	Tow.	7	151	American Tug Boat Co. (Wash.).....	Port Townsend, Wash.	Everett, Wash.
32	Tow.	2	150	Vin Merslek.....	Seattle, Wash.	Ardecon, Wash.
33	Frt.	33	1,500	Lykes Bros., Steamship Co. (La.).....	Galveston, Tex.	916 United States National Bank Building.
34	Fsh.	2	50	George W. Whitten.....	Port Huron, Mich.	Alpena, Mich.
35	Tow.	6	250	Clyde Steamship Co. (Me.).....	New York, N. Y.	Pier 36, North River.
36	Frt.	13	500	Chester Shipping Co. (Pa.).....	Philadelphia, Pa.	Chester, Pa.
37	Pas.	140	2,500	Great Lakes Transit Corporation (N. Y.).....	Buffalo, N. Y.	223 Erie Street.
38	Tow.	11	900	Infercoastal Towing & Transportation Co. (Tex.).....	Houston, Tex.	362 Larvcon Building.
39	Tow.	14	300	H. G. Davis.....	Pittsburgh, Pa.	5143 Main Street, Lincoln Place, Pa.
40	Frt.	17	400	J. O. Davenport.....	San Francisco, Calif.	16 California Street.
41	Pas.	105	3,050	United Fruit Steamship Corporation (Del.).....	New York, N. Y.	17 Battery Place.
42	Frt.	0	300	Great Lakes Transit Corporation (N. Y.).....	Buffalo, N. Y.	223 Erie Street.
43	Fsh.	4	75	Union Fish Co. (Ohio).....	Erie, Pa.	Foot State Street.
44	Tow.	7	500	Great Lakes Towing Co. (N. J.).....	Duluth, Minn.	N. P. Dock.
45	Frt.	42	2,500	United States Shipping Board.....	New London, Conn.	Groton, Conn.
46	Frt.	43	2,800	do.....	Portsmouth, N. H.	
47	Tow.	14	70	Arrow Transportation Co. (Ill.).....	Chicago, Ill.	410 North Michigan Avenue.
48	Frt.	30	2,500	United States Shipping Board.....	Philadelphia, Pa.	Bourse Building.
49	Tow.	5	400	Southern Sand & Gravel Co. (Ala.).....	Mobile, Ala.	Selma, Ala.
50	Pas.	10	600	Gordon C. Greene.....	Cincinnati, Ohio.	Foot Sycamore Street.
51	Frt.	12	450	New York Canal and Great Lakes Corporation (Del.).....	New York, N. Y.	67 Wall Street.
52	Tow.	5	150	Richmond Towboat Co. (N. Y.).....	do.	Pier 5, Bush Stores.
53	Frt.	37	1,500	United States Shipping Board.....	Newark, N. J.	Kearny, N. J.
54	Frt.	37	1,500	do.....	do.	do.
55	Frt.	40	3,500	do.....	Los Angeles, Calif.	Wilmington, Calif.
56	Tnk.	38	2,350	Southern Pacific Co. (Ky.).....	New York, N. Y.	Pier 40, North River.
57	Tow.	10	700	Boston Iron & Metal Co. (Md.).....	Baltimore, Md.	311 South Hanover Street.
58	Frb.	10	1,200	City of Milwaukee (Wis.).....	Milwaukee, Wis.	City Hall.
59	Frb.	12	1,000	Mayor and City Council (Md.).....	Baltimore, Md.	Do.
60	Tnk.	31	2,300	Southern Pacific Co. (Ky.).....	New York, N. Y.	Pier 40, North River.
61	Tow.	31	450	International Petroleum Co. (Me.).....	Gloucester, Mass.	100 Main Street.

^a Formerly st. s. William Coleman.
^b Companion.
^c Amanda Powell.
^d Formerly st. s. Peter Hagan.
^e D. R. D. Co. No. 1.
^f Formerly st. s. Point Arona.

¹ Formerly U. S. Navy No. 691.
² Formerly st. s. Lake Florian.
³ Formerly st. s. Anson M. Bangs.
⁴ Formerly st. s. Ellice Morse.
⁵ Formerly British st. s. Thives.
⁶ Formerly U. S. Eng. st. s. Tombligboe.

Steam Vessels

Line No.	Official No.	Signal letters	Rig	Name of vessel	Tonnage		Dimensions			When built	Where built
					Gross	Net	Length	Breadth	Depth		
							Feet	Feet	Feet		
1	05667		St. p.	Tottenille	831	651	200.0	35.5	12.5	1881	Newburgh, N. Y.....
2	116223	KIINV	St. s.	Tourist	260	170	118.8	26.1	10.2	1888	Bath, Mo.....
3	136093		St. w.	Tourist	83	83	124.0	28.2	4.7	1889	Harmar, Ohio.....
4	203932		St. w.	Tourist	467	291	156.8	27.0	7.6	1907	Port Blakely, Wash.....
5	211673		St. s.	Tourist	33	28	58.4	10.2	5.0	1913	Boothbay Harbor, Me.....
6	216368	LKSF	St. s.	TRACY BROTHERS	5,731	3,511	400.8	54.3	31.4	1918	Chester, Pa.....
7	27655	MDSR	St. s.	TRADER	2,104	1,828	322.8	42.2	18.9	1893	Cleveland, Ohio.....
8	223468		St. s.	TRAMP	59	27	62.8	22.2	0.2	1923	Elizabeth City, N. C.....
9	24895		St. s.	Transfer	101	59	99.0	19.5	8.1	1872	Wilmington, Del.....
10	145503		St. p.	TRANSFER	1,511	1,060	265.0	75.2	12.2	1888	Cleveland, Ohio.....
11	145420		St. s.	Transfer No. 5.....	130	65	92.7	22.0	10.0	1886	Philadelphia, Pa.....
12	145476		St. s.	Transfer No. 6.....	142	71	91.0	20.0	9.5	1888	Wilmington, Del.....
13	145581		St. s.	Transfer No. 7.....	129	64	90.1	22.2	10.5	1891	Elizabeth, N. J.....
14	145585		St. s.	Transfer No. 8.....	131	65	90.1	22.2	10.5	1891	do.....
15	145597		St. s.	Transfer No. 9.....	196	98	101.7	29.0	10.0	1891	do.....
16	130444	KGLD	St. s.	Transfer No. 10.....	217	108	114.0	23.0	11.6	1889	Wilmington, Del.....
17	145764		St. s.	TRANSFER No. 11.....	218	109	110.0	25.0	14.0	1898	do.....
18	145770		St. s.	TRANSFER No. 12.....	249	110	110.0	25.0	14.0	1898	do.....
19	145839		St. s.	TRANSFER No. 14.....	322	189	119.9	20.1	15.8	1900	Bath, Me.....
20	145837		St. s.	TRANSFER No. 15.....	322	189	110.0	20.1	15.8	1900	do.....
21	200761	KSWQ	St. s.	TRANSFER No. 16.....	268	182	112.0	26.2	14.0	1904	Philadelphia, Pa.....
22	200799	KTBJ	St. s.	TRANSFER No. 17.....	268	182	112.0	26.2	14.0	1904	do.....
23	200844	KTBY	St. s.	TRANSFER No. 18.....	268	182	112.0	26.2	14.0	1904	do.....
24	202631	KVDB	St. s.	TRANSFER No. 19.....	270	183	112.0	26.2	14.0	1905	do.....
25	202634	KVDC	St. s.	TRANSFER No. 20.....	270	183	112.0	26.2	14.0	1905	do.....
26	201859	MFNV	St. s.	TRANSFER No. 21.....	267	155	110.9	27.9	13.5	1908	Quincy, Mass.....
27	20637	KRSJ	St. s.	TRANSFORD	893	487	193.0	30.1	11.2	1902	Baltimore, Md.....
28	223098	MFDS	St. s.	TRANSFORD II.....	1,625	962	245.0	40.1	17.7	1920	Elizabeth, N. J.....
29	145079		St. s.	Transit	1,566	1,079	313.5	40.5	15.7	1875	San Francisco, Calif.....
30	145381		St. s.	Transit	113	66	91.0	20.0	8.2	1884	Philadelphia, Pa.....
31	145321		St. p.	Transit	156	124	122.0	24.0	3.9	1889	Brownville, Pa.....
32	145042		St. p.	Transport	318	229	115.0	26.5	9.8	1875	Philadelphia, Pa.....
33	145211		St. p.	Transport	1,694	797	254.1	45.9	14.0	1890	Wyandotte, Mich.....
34	145770		St. s.	Transport	30	20	58.8	15.1	7.1	1858	Baltimore, Md.....
35	145861		St. s.	Transport	162	102	91.0	27.4	10.2	1900	Brooklyn, N. Y.....
36	207270	LBJR	St. s.	TRANSPORTATION	4,016	2,441	359.0	40.2	25.9	1910	Camden, N. J.....
37	221205		St. w.	Transporter	397	256	103.5	33.5	5.5	1921	Elizabeth, Pa.....
38	145124		St. s.	Traveler	135	63	106.0	22.0	10.7	1889	North Bend, Ore.....
39	146390		St. s.	Tred Avon.....	676	598	151.2	33.3	8.4	1884	Baltimore, Md.....
40	107742		St. s.	Trenton	40	27	57.7	17.2	6.9	1902	Athens, N. Y.....
41	160438		St. s.	Trenton	90	48	87.0	20.1	9.9	1898	South Amboy, N. J.....
42	210391	LVOQ	St. s.	TRIMOUNTAIN	6,355	3,912	416.9	56.2	31.0	1919	Quincy, Mass.....
43	216916	LJNS	St. s.	Trinidad	974	551	209.0	42.0	14.1	1917	Fulhaven, Calif.....
44	212566	LDPK	St. s.	TRINIDADIAN	2,460	1,705	295.0	39.0	25.4	1912	Newcastle, England.....
45	145367		St. s.	Trio	16	11	54.1	12.3	5.0	1833	Buffalo, N. Y.....
46	218311	LRPQ	St. s.	TRIPP	5,703	3,513	409.8	51.2	27.7	1919	Portland, Ore.....
47	106629		St. s.	Triton	98	66	84.8	19.0	0.0	1889	Philadelphia, Pa.....
48	145593	KJBL	St. s.	Triton	250	129	114.5	20.5	14.5	1890	Boston, Mass.....
49	145810		St. s.	Triton	35	24	52.8	15.4	6.5	1890	Buffalo, N. Y.....
50	145526		St. s.	Triumph	54	27	64.0	19.7	8.0	1859	Parkersburg, Ore.....
51	217457	LPMK	St. s.	TRIMPH	7,588	4,854	440.0	50.0	35.2	1918	Alameda, Calif.....
52	127710		St. s.	Trojan	46	31	69.3	16.8	7.0	1902	New Baltimore, N. Y.....
53	206129		St. p.	TROJAN	2,571	1,739	317.2	42.5	12.5	1909	Newburgh, N. Y.....
54	223506		St. s.	TROJAN	197	114	104.7	24.5	12.2	1905	Philadelphia, Pa.....
55	216093	LJVR	St. s.	TRUJILLO	2,013	1,245	261.0	43.5	20.0	1918	Lorain, Ohio.....
56	117039	KQTN	St. s.	TUARR	374	254	140.5	26.0	15.5	1901	Port Richmond, N. Y.....
57	218557	LSCB	St. s.	TUCKANUCK	6,001	4,482	402.6	53.0	32.0	1910	Oakland, Calif.....
58	219502	LVJN	St. s.	TULADI	3,283	2,000	324.0	46.2	25.0	1919	Nowark, N. J.....
59	218796	LSNW	St. s.	TULSA	5,683	3,113	390.0	54.2	27.0	1910	Hog Island, Pa.....
60	221262	MCSL	St. s.	TULSAGAS	7,100	4,346	431.0	59.2	33.4	1921	Baltimore, Md.....
61	145928		St. s.	Tipper	61	40	62.9	17.1	7.0	1902	Brunswick, Ga.....
62	212603	LDQW	St. s.	TURRIALHA	4,572	2,808	378.8	50.3	29.1	1920	Helfast, Ireland.....
63	226918		St. s.	TUSCALOOSA	1,537	1,436	280.1	49.1	10.0	1909	St. Louis, Mo.....
64	226885	MCDK	St. s.	TUSCALOOSA CITY	5,636	3,450	424.2	50.2	20.5	1920	Chickasaw, Ala.....

1 Formerly st. p. Hoboken.
 2 Formerly st. s. Sapphiro.
 3 a Elra II.
 b Elaise.
 c Wonona.
 4 Formerly st. p.
 a Wm. Hall.
 b Poto Langan.
 c Peterson-Miller Box Co.
 5 Formerly st. s. Avoudale.

6 Formerly st. s. a Yuma.
 b Blue Hill.
 7 Formerly st. s. a New England Terminal Co. No. 3.
 b Intrepid.
 8 Formerly st. s. Transfer No. 13.
 a st. s. Transfer No. 21.
 9 Formerly a U. S. S. Transfer No. 21.
 c French st. s. Molosso.

Steam Vessels

Line No.	Service	Crew	Indicated horse-power	Name of owner	Home port	Address of owner
1	Fer.	6	450	Staten Island Ry. Co. (N. Y.)	New York, N. Y.	25 Broadway.
2	Pas.	13	300	Goodwin Steamboat Corporation (N. Y.)	do.	Battery Park Pier.
3	Pas.	13	160	Tri-State Ferry Co. (Ill.)	St. Louis, Mo.	Cairo, Ill.
4	Pas.	13	500	Navy Yard Route (Wash.)	Seattle, Wash.	Colman Dock.
5	Frt.	2	150	Casco Bay Lines (Mo.)	Portland, Me.	Customhouse Wharf.
6	Tnk.	37	3,500	M. & J. Tracy (N. Y.)	New York, N. Y.	1 Broadway.
7	Frt.	34	1,000	Max Bornstein	New York, N. Y.	200 West Ninety-fifth Street.
8	Frt.	3	60	B. G. Willis	Elizabeth City, N. C.	Avoca, N. C.
9	Frt.	5	212	Baltimore & Ohio R. R. Co. (Md.)	Baltimore, Md.	Baltimore and Charles Streets.
10	Fer.	15	4,000	Wabash Ry. Co. (Mich.)	Detroit, Mich.	Third and Fort Streets.
11	Tow.	11	600	New England Steamship Co. (Conn.)	New London, Conn.	State Street.
12	Tow.	13	600	New York, New Haven & Hartford R. R. Co. (Conn.)	New Haven, Conn.	Meadow and Water Streets.
13	Tow.	13	600	do.	do.	Do.
14	Frt.	13	600	do.	do.	Do.
15	Tow.	13	600	do.	do.	Do.
16	Tow.	13	600	do.	do.	Do.
17	Tow.	13	750	do.	do.	Do.
18	Tow.	13	750	do.	do.	Do.
19	Tow.	13	1,200	do.	do.	Do.
20	Tow.	16	1,600	do.	do.	Do.
21	Tow.	13	1,600	do.	do.	Do.
22	Tow.	13	1,000	do.	do.	Do.
23	Tow.	13	1,600	do.	do.	Do.
24	Tow.	5	600	do.	do.	Do.
25	Tow.	5	500	do.	do.	Do.
26	Tow.	7	1,000	do.	do.	Do.
27	Frt.	15	1,000	B. Line S. S. Co. (Del.)	New York, N. Y.	20 Court Street (B.).
28	Frt.	18	700	do.	do.	Do.
29	Fer.	13	600	Central Pacific Ry. Co. (Utah)	San Francisco, Calif.	65 Market Street.
30	Tow.	5	350	Charles L. Walker	Philadelphia, Pa.	113 Walnut Street.
31	Tow.	13	630	John W. Hubbard	Pittsburgh, Pa.	Colonial Place.
32	Fer.	5	250	Rhinbeck & Kingson Ferry Co. (N. Y.)	Albany, N. Y.	Kingson, N. Y.
33	Fer.	10	2,000	Wabash Railway Co. (Mich.)	Detroit, Mich.	Third and Fort Streets.
34	Tow.	3	109	Atlantic Transport Co. (W. Va.)	Baltimore, Md.	Chamber of Commerce Building.
35	Frt.	7	600	State Service Corporation (N. Y.)	New York, N. Y.	2 Degraw Street (B.).
36	Frt.	38	2,000	Coastwise Transportation Corporation (Mo.)	Portland, Mo.	281 St. John Street.
37	Tow.	1	500	La Balle Transportation Co. (W. Va.)	Pittsburgh, Pa.	Wheeling, W. Va.
38	Whl.	10	284	California Sea Products Co. (Calif.)	San Francisco, Calif.	332 Pine Street.
39	Pas.	28	500	Baltimore Chesapeake & Atlantic Ry. Co. (Md.)	Baltimore, Md.	Pier J, Pratt Street.
40	Tow.	4	10	Trenton-Philadelphia Steamboat Co. (Del.)	Wilmington, Del.	7 West Tenth Street.
41	Tow.	5	275	Pennsylvania R. R. Co. (Pa.)	New York, N. Y.	Jersey City, N. J.
42	Tnk.	35	2,600	Trinidadian S. S. Corporation (Del.)	Wilmington, Del.	7 West Tenth Street.
43	Frt.	28	650	Hammond Lumber Co.	San Francisco, Calif.	260 California Street.
44	Tnk.	20	975	Gulf Reehing Co. (Tex.)	Port Arthur, Tex.	West Seventh Street.
45	Tow.	6	65	Harold M. Holtho	Grand Haven, Mich.	Muskegon, Mich.
46	Frt.	44	2,600	United States Shipping Board	Portland, Oreg.	514 Spalding Building.
47	Tow.	8	7	Tugboat Triton Co. (Del.)	Philadelphia, Pa.	Pier 34, South Wharves.
48	Tow.	14	700	Atlantic Coast Transportation Co. (Del.)	New York, N. Y.	11 Broadway.
49	Tow.	6	190	Whitehall Triton Corporation (N. Y.)	Albany, N. Y.	Whitehall, N. Y.
50	Tow.	4	300	Washington Tug & Barge Co. (Wash.)	Seattle, Wash.	Grand Trunk Dock.
51	Frt.	13	3,000	United States Shipping Board	San Francisco, Calif.	369 Pine Street.
52	Tow.	4	200	B. R. Roome	New York, N. Y.	80 South Street.
53	Pas.	100	2,500	Hudson River Navigation Corporation (Del.)	do.	Pier 32, North River.
54	Tow.	11	650	Intra-coastal Towing & Transportation Co. (Tex.)	Houston, Tex.	302 Larendon Building.
55	Frt.	26	2,500	Atlantic & Caribbean Steam Navigation Co.	Wilmington, Del.	Du Pont Building.
56	Tow.	17	950	Joseph F. O'Boyle	New York, N. Y.	11 Moore Street.
57	Frt.	41	2,800	United States Shipping Board	San Francisco, Calif.	369 Pine Street.
58	Frt.	37	1,600	do.	Newark, N. J.	Kearny, N. J.
59	Frt.	41	2,500	do.	Savannah, Ga.	do.
60	Tnk.	34	2,750	Associated Oil Co. (Calif.)	San Francisco, Calif.	70 New Montgomery Street.
61	Tow.	6	100	Jacksonville Lighterage Co. (Fla.)	Jacksonville, Fla.	Foot Market Street.
62	Pas.	90	3,650	United Fruit Steamship Corporation (Del.)	New York, N. Y.	17 Battery Place.
63	Frt.	11	800	Inland Waterways Corporation	Mobile, Ala.	320 Mahor Building.
64	Frt.	49	3,500	United States Steel Products Co. (N. J.)	New York, N. Y.	30 Church Street.

† Formerly st. s. Queen Caroline.
 ‡ Montauk.
 † Formerly st. s. Aquidaban.
 † Formerly st. s. Adonis.
 † Formerly st. s. Pittsburgh.
 † Formerly (a) British st. s. Augusta,
 (b) British st. s. Cadagua,
 (c) British st. s. Trinidadian.

(a) C. W. Woodward.
 † Formerly (b) Water-Front.
 (c) Thomas F. O'Brien.
 † Formerly st. s. Lake Ordgen.
 † Formerly st. s. Standard.
 † Formerly British st. s. Turrialba.

Line No.	Official No.	Signal letters	Rtg	Name of vessel	Tonnage		Dimensions			When built	Where built
					Gross	Net	Length	Breadth	Depth		
1	203705	KVSW	St. s.	TUSCAN.....⊙	2,415	1,355	275.5	42.1	18.0	1907	Sparrows Point, Md.
2	221543	MDBW	St. s.	TUSTEM.....□+⊕	6,832	4,255	425.0	67.2	33.1	1921	Oakland, Calif.
3	200636		St. s.	TUXEDO.....	1,483	1,008	205.5	43.5	10.4	1901	Wilmington, Del.
4	210142		St. w.	Twilla S.....	120	61	105.0	21.0	3.2	1917	Knoxwood, Ala.
5	205912		St. w.	Twin Cities.....	418	375	151.0	32.1	4.8	1908	Cello, Oreg.
6	145668		St. p.	Twin City.....	292	146	97.3	26.0	9.0	1894	Berkley, Va.
7	224716		St. p.	Twin City.....	28	28	65.0	10.0	4.1	1925	Ozark, Ark.
8	146600		St. s.	Two Brothers.....	37	18	54.0	14.0	0.0	1891	Shohoygan, Wis.
9	209103		St. s.	Two Bros.....	10	7	28.0	9.6	3.5	1911	Northport, Mich.
10	216630		St. s.	Two Dams.....	21	14	63.0	13.9	4.9	1918	Erle, Pa.
11	145930	LJPR	St. s.	Tyce.....□	316	168	141.2	26.4	13.0	1921	Port Ludlow, Wash.
12	225012		St. s.	Tyce.....⊙	87	59	77.1	20.6	7.6	1895	Hoquiam, Wash.
13	145870		St. s.	Tyonle.....	90	62	70.0	22.5	6.0	1901	San Francisco, Calif.
14	111277		St. s.	U. S.-E. F. C., A. I. S. C. No. 5.....	22	15	43.0	14.3	6.3	1899	Long Island City, N. Y.
15	02063		St. s.	U. S.-E. F. C., A. I. S. C. No. 6.....	21	14	43.5	13.9	6.3	1899do.....
16	25275		St. s.	U. F. Washburn.....	141	102	93.0	17.0	9.7	1890	Lockport, N. Y.
17	25259		St. s.	U. S. Grant.....	35	17	61.0	17.0	6.5	1885	San Francisco, Calif.
18	05621		St. s.	U. S. La Valle.....	29	19	66.1	12.2	4.8	1880	Brooklyn, N. Y.
19	218953		St. s.	Ufasco.....	90	61	83.0	20.7	8.2	1919	Detroit, Mich.
20	220094		St. s.	ULSTER.....□	272	152	147.5	20.1	10.8	1920	Erle, Pa.
21	206540		St. s.	Ulster Davis.....	26	18	46.5	16.3	5.0	1909	Croton on Hudson, N. Y.
22	227550		St. w.	Umatilla.....□	651	632	159.7	31.2	5.6	1903	Cello, Oreg.
23	25351		St. p.	UNCATENA.....	652	370	178.0	31.0	12.0	1902	Wilmington, Del.
24	211020		St. w.	Uncle Jim.....	6	6	39.1	9.9	2.4	1913	Bonhuots Mill, Mo.
25	203714		St. w.	Uncle Oliver.....	150	150	152.0	36.0	6.0	1900	Jeffersonville, Ind.
26	26331		St. s.	Uncle Sam.....	26	17	53.5	15.1	6.3	1901	Madison, Md.
27	4250	HDFM	St. s.	Underwriter.....	327	193	120.8	26.1	14.8	1893	Philadelphia, Pa.
28	25249		St. s.	Underwriter.....	170	85	112.7	22.0	11.3	1881	Camden, N. J.
29	221499		St. w.	Uudine.....	510	485	170.0	28.5	7.3	1921	Portland, Oreg.
30	205747		St. s.	Uueda.....	60	61	82.2	23.0	3.0	1908	Port Myers, Fla.
31	204382		St. s.	Unillo.....	25	20	60.6	10.4	5.1	1907	Bayonne, N. J.
32	111391	KRMD	St. s.	Unimak.....	258	158	121.8	31.5	9.5	1902	Alameda, Calif.
33	209710	LCHV	St. s.	UNIMAK.....□	148	101	100.0	10.2	12.4	1912	Seattle, Wash.
34	26316		St. s.	UNION.....	67	46	70.0	20.5	7.1	1899	San Francisco, Calif.
35	25070		St. p.	Unlon.....	642	392	153.0	33.5	11.8	1862	Green Point, N. Y.
36	130522		St. s.	Unlity.....	404	331	101.0	30.5	10.9	1890	Elm Park, N. Y.
37	219201	LTPK	St. s.	Unshur.....□+⊕	2,637	1,019	251.0	43.0	20.1	1919	Chicago, Ill.
38	201140		St. s.	Uranla.....	61	41	58.3	18.2	4.0	1907	Seattle, Wash.
39	212764		St. s.	Uranus.....	33	22	61.0	16.9	6.4	1914	Erle, Pa.
40	96502		St. s.	URANUS.....	44	30	63.0	15.0	7.8	1901	Ferrysburg, Mich.
41	127611	LQFB	St. s.	URSONA.....	1,310	745	212.0	40.2	13.2	1902	Toledo, Ohio.
42	219817	LWDS	St. s.	URACARRON.....□+⊕	7,076	4,359	435.0	60.0	32.0	1920	Alameda, Calif.
43	200954		St. s.	Utica.....	3,533	2,058	325.0	41.2	30.0	1904	Wyandotte, Mich.
44	207842		St. s.	Utica.....	1,351	910	181.5	40.0	15.9	1910	Newburgh, N. Y.
45	197164		St. s.	Utility.....	77	45	73.1	19.0	6.2	1899	Peaks Island, Me.
46	25281	KJPF	St. s.	UTOWANA.....⊙	392	217	157.0	27.8	15.0	1901	Philadelphia, Pa.
47	208655		St. s.	Uwanta.....	63	32	68.7	10.0	6.5	1911	Eliza Island, Wash.
48	220761	MDSN	St. s.	VANA.....□+⊕	5,030	3,105	390.0	61.2	27.8	1920	Hog Island, Pa.
49	222013	MDLW	St. s.	VACON.....□	4,218	2,511	310.1	40.2	28.7	1922	Baltimore, Md.
50	220165	LWRF	St. s.	VACUUM.....□	7,069	4,321	425.8	67.0	31.2	1920	Oakland, Calif.
51	81511		St. s.	Valecour.....	61	48	89.5	14.2	8.5	1895	Nyack, N. Y.
52	206941		St. s.	Vallant.....	33	22	53.2	16.3	6.3	1909	Erle, Pa.
53	155011		St. p.	Vallejo.....	414	255	123.2	31.5	9.0	1879	East Portland, Oreg.
54	161801		St. w.	Valletta.....	419	368	170.0	38.0	6.0	1901	Bentley, Calif.
55	225471		St. w.	Valley Belle.....	137	88	100.0	21.1	4.2	1920	Pittsburgh, Pa.
56	161819	KPDG	St. s.	VALLEY FONGE.....	558	352	158.0	20.0	18.0	1898	Wilmington, Del.
57	91966	KIQV	St. s.	Van.....	710	535	100.0	26.0	0.0	1887do.....
58	218886	LSTP	St. s.	VANADA.....□+	6,059	3,762	402.6	63.2	32.0	1919	Alexandria, Va.
59	161537		St. s.	VANGUARD.....	80	40	81.0	17.2	0.0	1885	Pittsburgh, Pa.
60	201511	KTMJ	St. s.	Vanguard.....	358	228	137.5	32.5	10.8	1904	Alameda, Calif.
61	215120		St. s.	Vashion II.....	99	50	105.6	22.6	6.8	1917	Burton, Wash.
62	221333		St. s.	Vashona.....	69	53	110.1	22.9	6.5	1921	Dockton, Wash.
63	220672	MJPR	St. s.	VESPOL.....	1,221	698	220.0	37.6	15.8	1920	Murders Harbor, N. Y.
64	202865		St. s.	VEVA.....⊙	4,382	3,205	416.0	50.0	28.0	1906	Cleveland, Ohio.

1 Formerly st. s. Rover.
 2 Formerly st. s. Mascot.
 3 Formerly st. s. Henry Lloyd.
 4 Formerly U. S. Eng. Corps dredge Umatilla.
 5 Formerly st. w. Echo.

6 Formerly st. w. Concordia.
 7 Formerly st. s. Chas. Pearson.
 8 Formerly st. s. Irene.
 9 Formerly st. s. Redwood City.

Steam Vessels

Line No.	Service	Crew	Indicated horse-power	Name of owner	Home port	Address of owner
1	Frt.	40	2,700	Merchants & Miners Transportation Co. (Md.)	Baltimore, Md.	112 South Gay Street.
2	Tnk.	32	3,200	Atlantic Refining Co.	Philadelphia, Pa.	260 South Broad Street.
3	Fer.	7	1,200	Erle R. R. Co. (N. J.)	New York, N. Y.	60 Church Street.
4	Frt.	7	275	R. J. Wiggs	Mohile, Ala.	Knoxwood, Ala.
5	Pas.	16	600	Willamette & Columbia River Towing Co. (Oreg.)	Portland, Oreg.	181 East Water Street.
6	Fer.	6	400	City of Portsmouth and the County of Norfolk.	Norfolk, Va.	Portsmouth, Va.
7	Pas.	2	20	William A. Sossaman	Memphis, Tenn.	Ozark, Ark.
8	Fsh.	6	125	Ole Hansen	Millwaukee, Wis.	1170 Scott Street.
9	Fsh.	2	8	Martin Slumsky	Grand Haven, Mich.	Suttons Bay, Mich.
10	Fsh.	4	50	Ashtabula Fish Co. (Ohio)	Erle, Pa.	Ashtabula, Ohio.
11	Tow.	12	1,000	Bellingham Tug & Barge Co. (Wash.)	Seattle, Wash.	1214 Cornwall Avenue.
12	Tow.	7	300	Hubble Towing Co. (Wash.)	do.	Hoquiam, Wash.
13	Tow.	7	80	Bank of Anchorage (Alaska)	Seward, Alaska	Anchorage, Alaska.
14	Tow.	9	70	United States Shipping Board	Philadelphia, Pa.	Boorse Building.
15	Tow.	6	70	do.	do.	Do.
16	Frt.	4	80	A. N. Van Elten	New York, N. Y.	Jersey City, N. J.
17	Fsh.	3	90	A. Paladini (Calif.)	San Francisco, Calif.	512 Clay Street.
18	Tow.	6	75	John E. Matton	Albany, N. Y.	Third Street, Waterford, N. Y.
19	Tow.	8	892	Detroit Material & Transportation Co. (Mich.)	Detroit, Mich.	Transportation Building.
20	Frt.	12	400	New York Canal & Great Lakes Corporation (Del.)	New York, N. Y.	67 Wall Street.
21	Tow.	3	75	American Pipe & Construction Co. (N. J.)	Albany, N. Y.	
22	Tow.	7	750	Willamette & Columbia River Towing Co. (Oreg.)	Portland, Oreg.	176½ East Water Street.
23	Pas.	34	1,000	New England S. S. Co. (Conn.)	New Bedford, Mass.	Pier 9.
24	Tow.	2	25	J. M. Hays Industries (Mo.)	St. Louis, Mo.	Jefferson City, Mo.
25	Pas.	33	250	Olivier F. Bradford	New Orleans, La.	1223 St. Mary Street.
26	Frt.	4	100	Norfolk Sand & Gravel Corporation (Va.)	Norfolk, Va.	434 West York Street.
27	Tow.	18	600	James P. McAllister	New York, N. Y.	17 State Street.
28	Pit.	10	400	Associated Branch Pilots	New Orleans, La.	Manson Blanche Building.
29	Pas.	1	260	Harkins Transportation Co. (Oreg.)	Portland, Oreg.	Municipal Dock No. 2.
30	Frt.	11	40	Caloosahatchee River Steamboat Co. (Fla.)	Key West Fla.	Fort Myers Fla.
31	Msc.	1	60	Paul A. Talbot	New York, N. Y.	468 Lexington Avenue.
32	Frt.	13	250	H. A. Richardson	San Francisco, Calif.	320 Market Street.
33	Whl.	10	350	American Pacific Whaling Co. (S. Dak.)	Seattle, Wash.	L. C. Smith Building.
34	Pas.	1	100	Union Iron Works Co. (N. J.)	San Francisco, Calif.	215 Market Street.
35	Fer.	8	300	Long Island Sound Ferries Corporation (N. Y.)	New York, N. Y.	51 East Forty-second Street.
36	Frt.	6	281	James Kelly	do.	Elizabeth, N. J.
37	Frt.	32	1,600	Merchants & Miners Transportation Co. (Md.)	Baltimore, Md.	Pier 3, Pratt Street.
38	Frt.	2	75	H. D. Hanson	Seattle, Wash.	Bremerton, Wash.
39	Fsh.	6	90	Koystona Fish Co. (Pa.)	Erle, Pa.	615 Liberty Street.
40	Tow.	8	160	State of New York	Albany, N. Y.	Public Works Building.
41	Frt.	23	600	F. D. Gleason Coal Co. (Mich.)	Detroit, Mich.	28 Campau Building.
42	Tnk.	35	3,300	Union Oil Co. of California (Calif.)	Los Angeles, Calif.	Union Oil Building.
43	Frt.	31	1,700	Great Lakes Transit Corporation (N. Y.)	Buffalo, N. Y.	223 Erie Street.
44	Fer.	8	1,400	New York Central R. R. Co. (N. Y.)	New York, N. Y.	468 Lexington Avenue.
45	Pas.	4	21	A. M. Doyereux	Belfast, Mo.	Castle, Mo.
46	Frt.	14	212	Phillip Shore	Tampa, Fla.	Stovall Building.
47	Fsh.	6	100	Pacific American Fisheries (Me.)	Port Townsend, Wash.	Bellingham, Wash.
48	Tnk.	31	2,500	Steamer Vnba Corporation (N. Y.)	New York, N. Y.	565 Fifth Avenue.
49	Tnk.	31	2,000	Vacuum Oil Co. (N. Y.)	do.	61 Broadway.
50	Tnk.	32	3,200	do.	do.	do.
51	Pas.	4	250	R. L. Walters	Miami, Fla.	200 Northeast Second Avo.
52	Fsh.	3	60	Bell & Benson Fish Co. (Ohio)	Sandusky, Ohio.	Port Clinton, Ohio.
53	Fer.	5	455	Mano Island Ferry (Calif.)	San Francisco, Calif.	Vallejo, Calif.
54	Frt.	13	120	Farmers Transportation Co. (Calif.)	do.	351 California Street.
55	Tow.	5	150	William E. Bryant	Pittsburgh, Pa.	Point Pleasant, W. Va.
56	Tow.	10	1,000	Reading Co. (Pa.)	Philadelphia, Pa.	Reading Terminal.
57	Pas.	15	250	Minut Steamship Co. (Del.)	New York, N. Y.	17 State Street.
58	Frt.	41	2,500	United States Shipping Board	do.	45 Broadway.
59	Tow.	7	450	West Kentucky Coal Co.	Memphis, Tenn.	Sturgis, Ky.
60	Frt.	20	450	H. A. Richardson	San Francisco, Calif.	320 Market Street.
61	Pas.	4	500	Kitsap County Transportation Co. (Wash.)	Seattle, Wash.	Pier 3.
62	Pas.	5	200	Vashon Navigation Co. (Wash.)	Tacoma, Wash.	716 South J Street.
63	Tnk.	20	700	Midwater Oil Co. (N. J.)	New York, N. Y.	11 Broadway.
64	Frt.	21	1,400	Interlako S. S. Co. (Ohio)	Cleveland, Ohio.	Union Trust Building.

10 Formerly st. s. New York Central Lighterage Co. No. 14.
 11 New York Central No. 14.
 12 Formerly st. s. Lake Gateway.
 13 Formerly st. s. H. J. Dornbos.
 14 Formerly st. s. Charles Heatty.

15 Formerly st. s. Alice Howard.
 16 Formerly st. s. Washita.
 17 Formerly st. s. Mantico.
 18 Formerly st. s. Pondennis White.

Steam Vessels

Line No.	Official No.	Signal letters	Rig	Name of vessel	Tonnage		Dimensions			When built	Where built
					Gross	Net	Length	Breadth	Depth		
1	214325	LFSN	St. s.	VENEZUELA..... ^a ⊕	5,641	3,443	380.0	48.7	32.5	1916	Amsterdam, Holland.
2	127016		St. s.	Venice.....	60	41	92.6	13.7	8.0	1893	Ithaca, N. Y.
3	220337		St. s.	VENTNOR.....	773	525	158.9	35.1	14.8	1920	Wilmington, Del.
4	161871	KQML	St. s.	VENTURA..... ^b ⊕	5,986	3,598	400.0	60.2	18.1	1900	Philadelphia, Pa.
5	10035		St. s.	Venturo.....	42	30	63.2	13.2	5.9	1863	do.
6	101876		St. s.	VENUS..... ^a	3,719	2,769	346.0	48.0	28.0	1901	Lorain, Ohio.
7	206030		St. s.	Venus.....	30	20	64.5	14.8	4.4	1912	Massena, N. Y.
8	213513		St. s.	Venus.....	32	21	61.0	16.8	0.4	1916	Erle, Pa.
9	223030		St. s.	Venus.....	22	15	57.1	14.0	5.4	1923	St. James, Mich.
10	209381	LBTII	St. s.	VERAMAR..... ^c ⊕	3,648	2,300	309.1	46.2	19.3	1911	Camden, N. J.
11	92525		St. s.	Verbest.....	50	26	61.2	18.0	7.0	1893	Athens, N. Y.
12	101944		St. p.	VERMONT.....	1,195	608	251.5	34.9	10.6	1903	Shelburne, Vt.
13	212455		St. s.	VERMONT.....	99	51	71.0	20.0	12.5	1914	Cleveland, Ohio.
14	201138		St. w.	Verna Swalu.....	120	120	131.2	28.5	4.4	1904	Stillwater, Minn.
15	204684		St. s.	VERONA.....	5,880	4,516	480.0	62.0	30.0	1907	Lorain, Ohio.
16	207675		St. s.	Verona.....	181	123	112.9	22.8	7.3	1910	Doekton, Wash.
17	101907		St. w.	VESTA.....	80	89	135.0	23.4	4.1	1902	Pittsburgh, Pa.
18	210932	LCTF	St. s.	VESTA..... ^a ⊕	3,663	2,223	321.7	46.2	27.5	1913	Camden, N. Y.
19	161703		St. s.	Vesta.....	58	29	75.0	17.7	7.0	1892	Baltimore, Md.
20	212940		St. s.	Vlatho.....	99	67	73.2	22.3	9.7	1913	Tottenville, N. Y.
21	210558		St. w.	Vlckburg.....	73	73	117.0	27.4	3.4	1912	Jeffersonville, Ind.
22	221271	MCSR	St. s.	VICKSBURG..... ^d	757	410	200.0	40.0	7.0	1921	Charleston, W. Va.
23	11474		St. p.	Victor.....	188	138	120.0	24.0	7.3	1854	Athens, N. Y.
24	221053		St. s.	Victor T. Kelly.....	113	70	89.0	22.0	10.0	1920	Keyport, N. J.
25	95532		St. s.	Victoria.....	77	38	82.1	17.5	8.8	1878	Camden, N. J.
26	101826	ENRM	St. s.	Victoria..... ^e ⊕	3,898	2,415	361.1	40.1	10.0	1870	Dunbarton, Scotland.
27	166015		St. s.	VICTORIA.....	596	405	122.0	30.0	11.0	1917	Buffalo, N. Y.
28	217060	LNHF	El. s.	VICTORIOUS..... ^f ⊕	7,507	4,763	440.0	66.0	35.2	1918	Alameda, Calif.
29	218512		St. s.	VICTORIOUS.....	30	18	50.4	14.2	7.0	1919	Brooklyn, N. Y.
30	80142		St. s.	Victory.....	53	53	68.0	18.4	9.0	1891	Manitowoc, Wis.
31	101758		St. s.	VICTORY.....	4,527	3,707	450.0	48.3	22.5	1895	Chicago, Ill.
32	203020		St. s.	VICTORY.....	96	65	68.5	20.1	8.4	1906	Philadelphia, Pa.
33	207600		St. s.	Victory.....	61	42	60.0	18.0	5.8	1910	Detroit, Mich.
34	218104		St. w.	VICTORY.....	243	190	141.2	27.0	5.6	1919	Pittsburgh, Pa.
35	218998		St. s.	Victory.....	45	37	46.3	14.9	5.3	1919	Yermillion, Ohio.
36	85762		St. s.	Vigilant..... ^g	177	58	107.0	21.0	12.0	1883	Philadelphia, Pa.
37	101735		St. s.	Vigilant.....	15	7	47.5	12.0	5.2	1894	Boston, Mass.
38	101920		St. s.	Vigilant.....	98	60	74.6	20.8	9.8	1901	Long Island City, N. Y.
39	15866		St. s.	Viking.....	145	80	110.0	21.5	7.3	1872	Norfolk, Va.
40	161612		St. s.	Viking.....	1,117	913	217.4	37.1	15.0	1880	Buffalo, N. Y.
41	220752	MBQJ	St. s.	Viking..... ^h ⊕	1,210	661	214.0	44.9	17.1	1920	Hoiph, Calif.
42	215750		St. s.	Viking II.....	8	5	46.0	11.3	2.0	1917	Astoria, Ore.
43	202733		St. s.	Vim.....	36	24	52.0	15.0	6.8	1895	Boston, Mass.
44	101690	LSQP	St. s.	Vinnhaven..... ⁱ ⊕	156	126	100.0	16.0	7.5	1902	Searsport, Me.
45	218850		St. s.	VINCENT..... ^j ⊕	0,219	3,857	395.5	55.0	31.4	1919	Kearny, N. J.
46	101702		St. s.	Violet II.....	18	7	58.2	13.2	4.2	1895	Hartville, La.
47	200188		St. s.	Virgie.....	70	47	79.0	17.5	6.0	1903	New Orleans, La.
48	200532		St. s.	Virgil G. Rogue..... ^k	170	91	115.7	24.0	11.0	1909	Long Beach, Calif.
49	3930		St. s.	VIRGINIA.....	1,075	618	201.2	30.0	16.2	1902	Richmond, Va.
50	96302		St. s.	VIRGINIA.....	34	17	74.8	15.9	5.0	1894	St. Marys, Ga.
51	136685		St. s.	VIRGINIA.....	106	72	90.0	20.5	10.6	1893	Madison, Md.
52	101712		St. s.	VIRGINIA.....	157	78	113.2	19.6	10.7	1893	Borden Town, N. J.
53	161775		St. p.	Virginia.....	818	667	156.0	36.6	13.3	1896	Chester, Pa.
54	101909		St. s.	VIRGINIA DESPATCH..... ^l	635	3541	91.0	32.0	12.0	1902	Richmond, Va.
55	101945		St. p.	VIRGINIA.....	868	614	181.0	34.2	9.4	1903	Sparrows Point, Md.
56	206364		St. s.	Virginia.....	71	48	60.3	18.5	6.3	1909	Bath, Mo.
57	209390		St. s.	VIRGINIA.....	292	179	105.0	27.1	8.0	1911	Newport News, Va.
58	212640		St. s.	VIRGINIA.....	99	51	71.0	20.0	12.5	1914	Cleveland, Ohio.
59	215371	LIHP	St. s.	VIRGINIA..... ^m ⊕	0,404	4,036	410.8	50.1	31.1	1917	Quincy, Mass.
60	222170		St. s.	Virginia V.....	122	83	115.0	21.1	7.1	1922	Ocala, Wash.
61	219586	LVNT	St. s.	VIRGINIA BRIDGE..... ⁿ ⊕	3,283	2,000	324.0	40.2	25.0	1920	Newark, N. J.
62	201416		St. s.	VIRGINIA Citizen.....	14	7	45.3	13.9	4.0	1904	Bowers, Va.
63	217750		St. s.	Virginia Dale.....	9	7	30.7	9.0	3.3	1909	South Haven, Mich.
64	216100	LKTM	St. s.	VIRGINIA DESPATCH..... ^o	2,013	1,245	251.0	43.5	20.0	1918	Lorain, Ohio.
65	210135	LJWQ	St. s.	VIRGINIA EXPRESS..... ^p ⊕	1,018	1,157	251.0	43.8	18.5	1918	Wyandotte, Mich.

¹ Formerly Dutch st. s. Venezuela.

² Formerly st. s. a Clara.

³ Formerly st. s. b Venice.

⁴ Formerly st. s. c British st. y. Venico.

⁵ Formerly st. s. a Suwannee.

⁶ Formerly st. s. b City of Roma.

⁷ Formerly st. s. Grace Titus.

⁸ Formerly st. s. Mabel.

⁹ Formerly st. s. C. G. Ackerman.

¹⁰ Formerly st. w. City of Calro.

^a st. s. John L. Lockwood.

^b Formerly U. S. S. John L. Lockwood.

^c st. s. Henry S-th.

^d Formerly st. s. Hercules.

^e Formerly st. s. Parth... ina.

^f Formerly st. s. Parth...

^g Formerly large Accomodation.

^h Formerly st. s. a George Cooper.

ⁱ Formerly st. s. b John J. Fretus.

Steam Vessels

Line No.	Service	Crew	Indicated horse-power	Name of owner	Home port	Address of owner
1	Pas.	123	3,350	Pacific Mail Steamship Co. (N. Y.)	New York, N. Y.	10 Hanover Square.
2	Pas.	7	250	L. B. Broderick	Cleveland, Ohio	3193 West Sixty-first Street.
3	Fer.	8	900	Reading Co. (Pa.)	Philadelphia, Pa.	Reading Terminal.
4	Pas.	127	8,508	Oceanic S. S. Co. (Calif.)	San Francisco, Calif.	215 Market Street.
5	Frt.	2	70	Norfolk Lighterage Co. (Va.)	Norfolk, Va.	
6	Frt.	27	1,450	Interlake Steamship Co. (Ohio)	Cleveland, Ohio	Union Trust Building.
7	Fer.	3	27	Seranton Ferry Co. (N. Y.)	Houses Point, N. Y.	
8	Fsh.	0	60	Keystone Fish Co. (Pa.)	Erle, Pa.	915 Liberty Street.
9	Fsh.	4	175	John McCann	Grand Haven, Mich.	St. James, Mich.
10	Pas.	64	1,700	Sunnyland S. S. Co. (Del.)	New York, N. Y.	150 Broadway.
11	Tow.	4	125	American & Cuban Steamship Line (N. Y.)	do.	39 Cortlandt Street.
12	Pas.	45	1,350	Champlain Transportation Co.	Burlington, Vt.	
13	Tow.	9	750	Great Lakes Towing Co. (N. J.)	Duluth, Minn.	N. P. Dock.
14	Pas.	11	250	Thomas M. Rees	Memphis, Tenn.	Box 709, Pittsburg, Pa.
15	Frt.	32	1,600	Interlake S. S. Co. (Ohio)	Cleveland, Ohio	Union Trust Building.
16	Pas.	9	500	Kitsap County Transportation Co. (Wash.)	Seattle, Wash.	Pier 3.
17	Tow.	9	450	Vesta Coal Co. (Pa.)	Pittsburgh, Pa.	Third Avenue and Ross Street.
18	Tnk.	32	1,700	Standard Transportation Co. (Del.)	New York, N. Y.	20 Broadway.
19	Tow.	5	275	Mystlo Steamship Co. (Mass.), trustees	Boston, Mass.	250 Stuart Street.
20	Tow.	0	400	Fred B. Dalzell	New York, N. Y.	24 Stato Street.
21	Fer.	14	100	Mississippi River Ferry Co. (Tenn.)	Baton Rouge, La.	Yeksburg, Miss.
22	Tow.	4	750	War Department, Mississippi-Warrior Service.	New Orleans, La.	Customhouse.
23	Pas.	11	275	William M. Mills	New York, N. Y.	62 South Street.
24	Tow.	5	400	Metropolitan Securities Corporation (Del.)	do.	17 Battery Place.
25	Tow.	9	234	Cornell Steamboat Co. (N. Y.)	Albany, N. Y.	Kingston, N. Y.
26	Pas.	105	2,780	Alaska Steamship Co. (Nev.)	New York, N. Y.	120 Broadway.
27	Frt.	8	100	Buffalo Gravel Corporation (N. Y.)	Buffalo, N. Y.	119 Hudson Street.
28	Frt.	90	3,000	United States Shipping Board	San Francisco, Calif.	369 Pine Street.
29	Tow.	4	85	Gowanus Towing Co. (N. Y.)	New York, N. Y.	Foot of Smith Street.
30	Frt.	5	45	Robert P. Thompson	Port Huron, Mich.	815 Wall Street.
31	Frt.	29	1,500	Interlake Steamship Co. (Ohio)	Cleveland, Ohio	Union Trust Building.
32	Tow.	7	100	Tug Victory Corporation (N. Y.)	New York, N. Y.	34 Whitehall Street.
33	Pas.	3	53	Brookville & Morristown Transportation Co.	Ogdensburg, N. Y.	Morristown, N. Y.
34	Tow.	8	400	Keystone Sand & Supply Co. (Pa.)	Pittsburgh, Pa.	300 Pennsylvania Avenue.
35	Fsh.	0	40	F. G. Shaw	Erle, Pa.	311 Walnut Street.
36	Tow.	8	450	Cary-Davis Tug & Barge Co. (Wash.)	Seattle, Wash.	Pier A.
37	Fsh.	2	50	Tullman & Mack Fish & Trap Co. (H. I.)	Newport, R. I.	89 Long Wharf.
38	Tow.	5	250	Marine Equipment Corporation (Del.)	New York, N. Y.	17 Battery Place.
39	Fsh.	5	108	Cherrytown Oil & Fertilizer Co. (Va.)	Cape Charles, Va.	
40	Frt.	18	500	Seneca Washed Gravel Corporation (N. Y.)	Buffalo, N. Y.	72 Pearl Street.
41	Frt.	24	965	George B. Billings	San Francisco, Calif.	312 California Street.
42	Tow.	1	50	Astoria Lumber Co. (Oreg.)	Astoria, Oreg.	Foot Bond Street.
43	Tow.	2	175	Robert S. Hayes	Newport, R. I.	311 Thauus Street.
44	Pas.	9	135	Vinalhaven & Rockland Steamboat Co. (Me.)	Rockland, Me.	Tillsons Wharf.
45	Frt.	54	1,500	United States Shipping Board	Newark, N. J.	Kearny, N. J.
46	Tow.	1	20	Joseph Rotolo	New Orleans, La.	122 South Scott Street.
47	Fer.	8	140	Burnside & Donaldsonville Packet Co. (La.)	do.	Donaldsonville, La.
48	Tow.	6	750	Western Pacific Railroad Co. (Calif.)	San Francisco, Calif.	210 Montgomery Street.
49	Pas.	35	1,300	Pere Marquette Line Steamer (Mich.)	Grand Haven, Mich.	Manistee, Mich.
50	Tow.	5	180	F. C. Alworth	Jacksonville, Fla.	1051 May Street.
51	Tow.	12	150	Norfolk Dredging Co. (Va.)	Norfolk, Va.	Herkley, Va.
52	Fsh.	8	60	Morris Fisher Co.	Reedville, Va.	
53	Fer.	6	500	City of Portsmouth and the county of Norfolk	Norfolk, Va.	Portsmouth, Va.
54	Pas.	23	2,400	Chesapeake & Ohio Ry. Co. (Va.)	Newport News, Va.	
55	Pas.	35	750	Baltimore Chesapeake & Atlantic Ry. Co. (Md.)	Baltimore, Md.	Pier 1, Pratt Street.
56	Pas.	6	180	Augusta, Gardner & Boothbay Steamboat Co. (Me.)	Bath, Me.	Augusta, Me.
57	Frt.	10	250	Buxton Line (Va.)	Norfolk, Va.	
58	Tow.	4	750	Great Lakes Towing Co. (N. J.)	Duluth, Minn.	N. P. Dock.
59	Tnk.	35	3,000	Texas Steamship Co. (N. Y.)	New York, N. Y.	17 Battery Place.
60	Pas.	8	400	West Pass Transportation Co. (Wash.)	Seattle, Wash.	Pier 4.
61	Frt.	37	1,500	United States Shipping Board	Newark, N. J.	Kearny, N. J.
62	Tow.	3	70	Maud R. Wright	Philadelphia, Pa.	Pennsgrove, N. J.
63	Fsh.	2	8	David Vischer	Grand Haven, Mich.	South Haven, Mich.
64	Frt.	27	1,300	Eastern Steamship Lines (Me.)	Newport News, Va.	Richmond, Va., Box 1434.
65	Frt.	27	1,300	do.	do.	do.

a Formerly st. s. Alex J. Sullivan.
 b st. s. George W. Prido.
 c Formerly st. s. Vigilant.
 d U. S. Navy st. s. Vigilant.
 e Formerly st. s. Lucey.
 f st. s. Viking.
 g Formerly br. st. s. Clinton.
 h br. st. s. Cyalon.
 i Formerly st. s. Thomas Iolphi.

j Formerly st. s. Le Baron H. Jenkins.
 k Formerly st. s. Herkley.
 l Formerly st. s. Harry Leo.
 m Formerly st. s. J. E. J. Codd.
 n Formerly st. s. J. C. Columbia.
 o Formerly ga. s. Crescent.
 p Formerly st. s. Lake Fernwood.
 q Formerly st. s. Lako Stirling.

Line No.	Official No.	Signal letters	Rig	Name of vessel	Tonnage		Dimensions			When built	Where built
					Gross	Net	Length	Breadth	Depth		
1	210641		St. s.	Virginia Leo.....	74	50	60.2	18.8	8.4	1912	Brooklyn, N. Y.....
2	210930	LJSF	St. s.	VIRGINIA LIMITED..... ⁺ ⊙	1,018	1,157	251.0	43.8	18.5	1918	Wyandotte, Mich.....
3	93369	KSJF	St. s.	VIRGINIAN..... ⁺ ⊙	8,018	8,044	401.5	58.2	24.4	1903	Sparrows Point, Md.....
4	201458	KTLF	St. s.	Virginian.....	179	122	102.5	22.5	10.4	1904	Camden, N. J.....
5	207768		St. s.	VISITOR.....	50	34	63.5	15.0	8.0	1883	Baltimore, Md.....
6	216191	LKVV	St. s.	VITTORIO EMMANUELE III..... ⁺ ⊙	4,855	3,601	380.0	53.2	27.0	1918	Seattle, Wash.....
7	217835	LQNW	St. s.	Volunt..... ⁺ ⊙	415	107	142.0	31.6	14.4	1919	South Somerset, Mass.....
8	203115		St. w.	Volcano.....	66	60	122.0	22.0	4.8	1906	Parkersburg, W. Va.....
9	214596		St. w.	Volcano.....	186	119	125.5	25.8	4.0	1910	Dravosburg, Pa.....
10	161580		St. s.	Volunteer.....	92	46	83.5	20.5	9.5	1888	Totenville, N. Y.....
11	161574		St. s.	Volunteer.....	97	48	85.0	20.1	8.0	1917	Philadelphia, Pa.....
12	216702	LMND	St. s.	VOLUNTEER..... ⁺ ⊙	7,717	5,791	410.0	60.0	29.0	1888	Alameda, Calif.....
13	219846	LWFS	St. s.	VOLUSIA..... ⁺ ⊙	2,686	1,665	253.4	43.8	26.3	1920	Superior, Wis.....
14	161543		St. w.	Voyager.....	99	99	134.4	23.8	4.1	1885	Pittsburgh, Pa.....
15	207142		St. w.	Vulcan.....	182	182	140.0	28.6	4.8	1910	Marietta, Ohio.....
16	223781		St. s.	VULCAN.....	157	93	92.4	22.0	11.3	1909	Quincy, Mass.....
17	207560		St. s.	W. Riedal.....	13	12	32.7	11.1	3.8	1910	Northport, Mich.....
18	107603		St. s.	W. A. Forman.....	39	26	53.2	16.8	6.8	1901	Totenville, N. Y.....
19	202060		St. s.	W. A. Kirk.....	61	41	65.0	19.0	8.0	1905	New Baltimore, N. Y.....
20	80827		St. p.	W. B. Duncan.....	575	575	201.0	45.0	7.4	1881	Jeffersonville, Ind.....
21	150810		St. s.	W. B. McCulloch.....	18	13	46.3	14.0	5.5	1899	Athens, N. Y.....
22	219034	LTFK	St. s.	W. B. STOREY..... ⁺ ⊙	418	196	112.0	27.7	14.8	1919	Elizabeth, N. J.....
23	204107		St. w.	W. C. Mitchell.....	121	121	116.6	25.4	5.1	1907	Point Pleasant, W. Va.....
24	205012		St. s.	W. C. RICHARDSON..... ⁺ ⊙	4,937	3,714	420.0	52.2	29.0	1908	Wyandotte, Mich.....
25	216055		St. w.	W. C. Taylor.....	57	57	90.0	18.0	3.0	1917	Jeffersonville, Ind.....
26	215284	LJKR	St. s.	W. C. TEAGLE..... ⁺ ⊙	9,551	5,920	409.1	68.2	28.0	1918	Sparrows Point, Md.....
27	220860	MCDH	St. s.	W. D. ANDERSON..... ⁺ ⊙	5,193	3,170	391.0	51.2	30.0	1920	Savannah, Ga.....
28	96635		St. s.	W. D. CALVERLEY, Jr..... ⁺ ⊙	3,851	2,735	380.0	50.0	28.0	1902	Lorain, Ohio.....
29	81535		St. s.	W. D. IRLES..... ⁺ ⊙	3,760	2,992	396.4	45.0	23.5	1896	Cleveland, Ohio.....
30	203561		St. s.	W. E. FITZGERALD..... ⁺ ⊙	4,940	3,701	420.0	52.2	29.0	1906	Wyandotte, Mich.....
31	219834	LWFK	St. s.	W. E. HUTTON..... ⁺ ⊙	7,070	4,350	435.0	66.0	32.0	1920	Alameda, Calif.....
32	219600	LVPN	St. s.	W. F. BURDELL..... ⁺ ⊙	7,044	4,351	435.0	66.0	32.0	1920do.....
33	210505		St. s.	W. F. Dalzell.....	147	100	87.5	23.7	9.9	1912	Totenville, N. Y.....
34	217350		St. w.	W. F. Smith.....	18	18	64.5	16.5	3.1	1918	Point Pleasant, W. Va.....
35	213555		St. s.	W. F. WHITE..... ⁺ ⊙	7,180	5,648	530.0	60.0	32.0	1916	Lorain, Ohio.....
36	203342		St. s.	W. G. POLLOCK..... ⁺ ⊙	4,872	3,685	420.0	52.0	28.0	1906	Cleveland, Ohio.....
37	81403		St. s.	W. G. WILMOT.....	160	76	99.0	23.3	11.0	1892	West Bay City, Mich.....
38	201881		St. s.	W. H. Andrews.....	78	45	71.0	17.0	5.5	1905	Georgetown, S. C.....
39	208384		St. w.	W. H. Bancroft.....	179	103	112.0	20.5	5.0	1911	Winslow, Wash.....
40	205106		St. s.	W. H. BECKER..... ⁺ ⊙	0,438	4,670	504.0	55.0	20.7	1908	Bay City, Mich.....
41	205310		St. s.	W. H. Childs.....	98	66	70.0	21.0	9.8	1908	Totenville, N. Y.....
42	217222		St. w.	W. H. CLINGERMAN.....	191	191	152.0	29.1	4.8	1918	Pittsburgh, Pa.....
43	81830		St. s.	W. H. Flannery.....	115	78	82.4	21.0	10.7	1902	West New Brighton, N. Y.....
44	220951	MCGQ	St. s.	W. H. LIBBY..... ⁺ ⊙	8,143	5,110	462.4	60.2	29.0	1921	Vancouver, Wash.....
45	157683	KSDD	St. s.	W. H. McAllister.....	164	104	107.0	22.5	10.7	1903	Baltimore, Md.....
46	206110		St. s.	W. H. MCGEAN..... ⁺ ⊙	0,014	4,654	479.0	56.0	31.0	1909	Coarse, Mich.....
47	222230		St. s.	W. H. MEYER.....	130	89	93.3	22.1	11.7	1922	Manitowoc, Wis.....
48	81253		St. s.	W. H. Sawyer..... ⁺ ⊙	746	581	201.0	37.0	13.0	1890	West Bay City, Mich.....
49	81218		St. s.	W. H. Simpson.....	49	27	63.3	19.1	7.7	1889	Shohogyan, Wis.....
50	216850	LJKW	St. s.	W. H. TILFORD..... ⁺ ⊙	5,579	3,379	411.0	63.4	29.8	1917	Wilmington, Del.....
51	81370		St. w.	W. H. Whitman.....	31	31	71.5	23.0	3.2	1892	Newport, Ky.....
52	106580		St. s.	W. H. Williams..... ⁺ ⊙	100	50	80.7	19.0	9.6	1888	Camden, N. J.....
53	93133		St. s.	W. J. CONNERS.....	4,625	3,735	381.7	50.5	15.5	1901	Buffalo, N. Y.....
54	218150	LRIIN	St. s.	W. J. CROSBY..... ⁺ ⊙	2,490	1,491	253.4	43.0	25.1	1919	Ashtabula, Ohio.....
55	220831	MBWT	St. s.	W. J. HANNA..... ⁺ ⊙	7,110	5,188	429.3	60.2	33.2	1920	Chester, Pa.....
56	227110		St. s.	W. J. HANAHAN..... ⁺ ⊙	269	134	102.8	28.1	13.6	1928	Newport News, Va.....
57	216760		St. w.	W. J. Jackson.....	143	115	120.5	27.5	4.0	1918	Padden, Ky.....
58	81308		St. s.	W. J. Latta.....	20	16	59.8	16.5	6.0	1902	Wilmington, Del.....
59	201064		St. w.	W. J. Quinlan.....	195	105	112.5	30.5	3.5	1894	Rock Island, Ill.....
60	81738		St. s.	W. J. WARWICK.....	21	15	36.7	11.0	7.0	1901	Buffalo, N. Y.....
61	77406		St. w.	W. L. Berry.....	113	113	125.0	25.0	4.0	1900	Cincinnati, Ohio.....
62	210720	LCQJ	St. s.	W. L. CONNELLY..... ⁺ ⊙	3,098	2,364	304.0	44.2	24.7	1912	Toledo, Ohio.....

¹ Formerly st. s. Bernard.

² Formerly st. s. Lako Arthur.

³ Formerly st. s. Milne.

⁴ Formerly st. s. Blue Bell.

⁵ Formerly st. s. Lake Ontario.

⁶ Formerly U. S. Q. M. C. st. s. General Harvey Brown.

⁷ Formerly st. s. Agnes H. White.

⁸ Formerly st. s. Walter B. Pollock.

⁹ Formerly st. s. P. McCabe, Jr.

¹⁰ Formerly st. w. Geo. Matheson No. 2.

¹¹ Formerly st. s. Walwright.

¹² Formerly st. w. Gen. Logan.

¹³ Formerly st. s. Pearlton.

Steam Vessels

Line No.	Service	Crew	Indicated horse-power	Name of owner	Home port	Address of owner
1	Tow.	5	290	Lee Transit Corporation (N. Y.)	New York, N. Y.	44 Whitehall Street.
2	Frt.	27	1,300	Eastern Steamship Lines (Me.)	Newport News, Va.	Richmond, Va.
3	Frt.	40	5,200	American-Hawaiian Steamship Co. (N. J.)	New York, N. Y.	10 Bridge Street.
4	Tow.	13	500	Southern Transportation Co. (N. J.)	Philadelphia, Pa.	Commercial Trust Building.
5	Tow.	4	40	Lewis Hoyer	do.	113 Walnut Street.
6	Frt.	39	2,500	United States Shipping Board	Seattle, Wash.	841 Railroad Avenue South.
7	Tow.	20	1,000	Davison Chemical Co. (Md.)	Baltimore, Md.	Garrett Building.
8	Tow.	10	350	Warrior Transportation Corporation (Del.)	Mobile, Ala.	Tuscaloosa, Ala.
9	Tow.	15	450	Hillman Transportation Co. (Pa.)	Pittsburgh, Pa.	
10	Tow.	8	500	Goodwin-Gallagher Sand & Gravel Corporation (N. Y.)	New York, N. Y.	21 East Fortieth Street.
11	Tow.	0	300	Jacksonville Forwarding Co. (Fla.)	Jacksonville, Fla.	Foot Laura Street.
12	Frt.	45	2,500	United States Shipping Board	San Francisco, Calif.	369 Pine Street.
13	Frt.	33	1,400	Merchants & Miners Transportation Co. (Md.)	Baltimore, Md.	Pier 3, Pratt Street.
14	Tow.	14	400	Pittsburgh Coal Co. (Pa.)	Pittsburgh, Pa.	Oliver Building.
15	Tow.	9	500	Vesta Coal Co. (Pa.)	do.	Third Avenue and Ross Street.
16	Frb.	12	400	City of Norfolk	Norfolk, Va.	Water Bureau.
17	Fsh.	3	12	E. J. La Way	Marquette, Mich.	105 East State Street, Cheboygan, Mich.
18	Tow.	5	200	Reichert Towing Co. (N. Y.)	New York, N. Y.	Foot Du Pont Street (B.).
19	Tow.	5	150	New York Towing & Transportation Corporation (N. Y.)	do.	80 Broad Street.
20	Fer.	14	1,172	Illinois Central R. R. Co. (Ill.)	St. Louis, Mo.	Metropolis, Ill.
21	Tow.	2	83	Cornell Steamboat Co. (N. Y.)	Albany, N. Y.	Kingston, N. Y.
22	Tow.	5	800	Atchison, Topeka & Santa Fe Ry. Co. (Kans.)	San Francisco, Calif.	605 Market Street.
23	Tow.	5	456	Hatfield-Campbell Creek Coal Co. (Ohio)	Cincinnati, Ohio	Union Trust Building.
24	Frt.	27	1,650	Columbia Steamship Co. (Ohio)	Cleveland, Ohio	1202-1204 Hanna Building.
25	Tow.	5	225	Walter G. Hougland	Louisville, Ky.	Bowling Green, Ky.
26	Tnk.	42	3,000	Standard Shipping Co. (Del.)	Wilmington, Del.	7 West Tenth Street.
27	Tnk.	30	2,600	Atlantic Refining Co. (Pa.)	Philadelphia, Pa.	260 South Broad Street.
28	Frt.	27	1,450	Pioneer Steamship Co. (Ohio)	Cleveland, Ohio	1508 Rockefeller Building.
29	Frt.	25	1,300	Wilson Transit Co. (Ohio)	do.	Kirby Building.
30	Frt.	24	1,650	Chicago Navigation Co. (Minn.)	Duluth, Minn.	
31	Tnk.	33	2,600	Pure Oil Steamship Co. (Del.)	Baltimore, Md.	Chamber of Commerce Building, care F. H. Shalus Co.
32	Tnk.	40	3,100	do.	do.	Do.
33	Tow.	6	400	Fred B. Dalzell	New York, N. Y.	24 State Street.
34	Tow.	2	100	Wheeling Steel Corporation (Del.)	Pittsburgh, Pa.	Wheeling, W. Va.
35	Frt.	38	2,100	Bradley Transportation Co. (W. Va.)	Duluth, Minn.	Wolyin Building.
36	Frt.	26	1,470	Becker Steamship Co. (Ohio)	Cleveland, Ohio	705 Rockefeller Building.
37	Pass.	11	750	W. G. Coyte & Co. (La.)	New Orleans, La.	Pere Marquette Building.
38	Tow.	6	100	Atlantic Coast Lumber Corporation (S. C.)	Georgetown, S. C.	429 Fraser Street.
39	Fsh.	5	223	Booth Fisheries Co. (Del.)	Seattle, Wash.	500 Pantages Building.
40	Frt.	33	1,800	Becker Steamship Co. (Ohio)	Cleveland, Ohio	705 Rockefeller Building.
41	Tow.	7	325	Barrett Co. (N. J.)	New York, N. Y.	40 Rector Street.
42	Tow.	18	700	Carnegie Steel Co. (N. J.)	Pittsburgh, Pa.	Carnegie Building.
43	Tow.	5	350	Tug William H. Flannery (N. Y.)	New York, N. Y.	11 Moore Street.
44	Tnk.	38	2,500	Standard Shipping Co. (Del.)	Wilmington, Del.	7 West Tenth Street.
45	Tow.	0	370	James P. McAllister	New York, N. Y.	17 State Street.
46	Frt.	27	1,700	Pioneer S. S. Co. (Ohio)	Cleveland, Ohio	1508 Rockefeller Building.
47	Tow.	10	800	Henry A. Meyer	Milwaukee, Wis.	93 Ferry Street.
48	Frt.	14	1,200	Sawyer Transportation Co. (Ind.)	Chicago, Ill.	Day City, Mich.
49	Tow.	8	250	City of Detroit	Detroit, Mich.	602 Marquette Building.
50	Tnk.	34	2,750	Standard Shipping Co. (Del.)	Wilmington, Del.	7 West Tenth Street.
51	Fer.	6	60	Manchester Ferry Co. (Ohio)	Cincinnati, Ohio	Manchester, Ohio.
52	Tow.	10	375	Gulf Crushing Co. (La.)	New Orleans, La.	816 Howard Avenue.
53	Frt.	32	1,800	Great Lakes Transit Corporation (N. Y.)	Buffalo, N. Y.	223 Erie Street.
54	Frt.	21	1,250	North Shore Transit Co. (Mich.)	Port Huron, Mich.	2014 Military Street.
55	Tnk.	33	3,500	Standard Shipping Co. (Del.)	Wilmington, Del.	7 West Tenth Street.
56	Tow.	5	800	Chesapeake & Ohio Railway Co. (Va.)	Newport News, Va.	O. & O. Building.
57	Tow.	15	300	Chicago & Eastern Illinois R. R. Co. (Ill.)	Chicago, Ill.	718 McCormick Building.
58	Tow.	4	60	Standard Dredging Co. (N. Y.)	New York, N. Y.	233 Broadway.
59	Fer.	8	300	Rock Island-Davenport Ferry Co. (Ill.)	Chicago, Ill.	Rock Island, Ill.
60	Tow.	2	120	Samuel Brigham	Buffalo, N. Y.	232 Thompson Street.
61	Tow.	18	460	Ayer & Lord Barge Co. (Ind.)	Evansville, Ind.	Old National Bank
62	Tnk.	29	1,250	Sinclair Navigation Co. (Del.)	New York, N. Y.	45 Nassau Street.

¹⁴ Formerly st. s. Harold H. Nyc.
¹⁵ Formerly st. s. Portola Minnas.
¹⁶ Formerly st. s. City of Alameda.
¹⁷ Formerly st. s. Alexis W. Thompson.
¹⁸ Formerly st. s. a Dehanco.
¹⁹ Formerly st. s. b Alexander.
²⁰ Formerly st. s. c Timothy.

²¹ Formerly st. s. Stadaconn.
²² Formerly st. s. Mauch Chunk.
²³ Formerly st. s. Crabtree.
²⁴ Formerly st. w. Davenport.
²⁵ Formerly st. w. J. O. Colo.
²⁶ Formerly st. s. a L. V. Stoddard.
²⁷ Formerly st. s. b Walter Hardcastle.

Steam Vessels

Line No.	Official No.	Signal letters	Rlg	Name of vessel	Tonnage		Dimensions			When built	Where built
					Gross	Net	Length	Breadth	Depth		
1	208117		St. s.	W. L. MERCEREAU.....	98	35	74.0	20.0	11.6	1910	Cleveland, Ohio.....
2	208805	LJWQ	St. s.	W. L. Messick.....	291	177	131.8	23.5	12.5	1911	Norfolk, Va.....
3	216877	LMTG	St. s.	W. L. STEED.....□②	0,409	3,085	416.8	60.1	31.1	1918	Quincy, Mass.....
4	216508	LMBG	St. s.	W. M. BURTON.....□○	7,094	4,470	435.0	50.0	32.0	1918	Alameda, Calif.....
5	216240	LKQB	St. s.	W. M. IRISH.....□○	7,123	4,496	435.0	50.0	32.0	1918	do.....
6	215841	IJKD	St. s.	W. M. TUTTLE.....□+○	1,852	1,100	217.6	38.0	25.0	1917	Jacksonville, Fla.....
7	81700		St. s.	W. N. HAVIER.....	110	75	82.4	21.5	11.4	1901	Port Richmond, N. Y.....
8	76919		St. s.	W. N. Fry.....	61	42	70.0	10.0	7.0	1878	Pittsburgh, Pa.....
9	210768	LCQW	St. s.	W. R. CHAMBERLIN, Jr. □○	2,264	1,300	288.8	44.0	10.0	1912	Newport News, Va.....
10	223001		El. s.	W. R. HEARST.....	875	595	209.0	45.1	10.3	1923	Mariners Harbor, N. Y.....
11	81126		St. s.	W. R. Stafford.....	680	398	184.8	34.2	12.2	1886	West Bay City, Mich.....
12	81722		St. s.	W. S. GRATTAN.....	208	141	100.3	24.2	11.5	1900	Elizabeth, N. J.....
13	220953	MCOS	St. s.	W. S. MILLER.....□+○	0,984	4,311	435.0	50.2	33.5	1920	Alameda, Calif.....
14	221884	MDJR	St. s.	W. S. RHEEM.....□+○	9,838	0,018	500.0	68.2	30.0	1921	do.....
15	204475		St. s.	W. S. Taylor.....	318	216	126.0	24.0	13.0	1907	Green Bay, Wis.....
16	206558		St. s.	W. W. ATTERBURY.....	4,000	3,129	350.0	46.0	31.0	1909	Windsor, Mich.....
17	221360	MCVII	St. s.	W. W. MILLS.....□○	0,816	4,245	424.4	58.2	32.9	1921	Chester, Pa.....
18	81638	KNVD	St. s.	WARAN.....	163	111	91.0	20.0	10.4	1899	Philadelphia, Pa.....
19	218222	LRKN	St. s.	WARAN.....□+○	0,038	3,742	401.4	53.2	31.9	1919	Vancouver, Wash.....
20	120445		St. p.	Wabash.....	229	159	127.4	30.2	3.7	1881	Dubuque, Iowa.....
21	226597		St. s.	WABASH.....	3,360	2,023	368.0	57.7	19.2	1927	Toledo, Ohio.....
22	81322		St. s.	Wachusett.....	75	37	77.0	21.5	7.2	1891	Newburgh, N. Y.....
23	76066		St. s.	Wactark.....	88	60	80.1	23.6	8.5	1879	Buffalo, N. Y.....
24	220878	MOBW	St. s.	WACOSTA.....□+	5,976	3,700	400.7	54.2	30.2	1920	Harrisburg, Pa.....
25	222501		St. w.	WACOUTA.....	239	182	132.0	28.0	5.2	1922	Pittsburgh, Pa.....
26	81340	KLBJ	St. s.	WADENA.....	246	151	158.8	20.8	11.0	1891	Cleveland, Ohio.....
27	211880	LQTW	St. s.	Wahkena.....□○	1,030	547	213.0	40.0	14.3	1910	Astoria, Ore.....
28	14445	KQOT	St. s.	Wahlealo.....	342	232	123.0	27.1	9.8	1886	Port Blakely, Wash.....
29	227590	MOTV	St. s.	WALALEALE.....	3,062	1,765	295.0	48.1	25.6	1928	San Francisco, Calif.....
30	126241	KCPJ	St. s.	Walmea.....□○	1,057	740	198.0	35.2	18.0	1884	Chester, Pa.....
31	216490	LKWS	St. s.	WAKULLA.....□+○	5,436	3,323	410.0	64.4	27.2	1918	Los Angeles, Calif.....
32	218095	LHPF	St. s.	WALDEN.....□+○	5,611	3,397	400.5	54.2	30.4	1919	Newburgh, N. Y.....
33	217694	LQFW	St. s.	WALLINGFORD.....□+○	2,250	1,229	215.0	42.0	21.1	1919	Long Beach, Calif.....
34	218460	LKVS	St. s.	WALLKILL.....□+	3,283	2,000	324.0	46.2	25.0	1910	Newark, N. J.....
35	81233		St. s.	Wallona.....	225	127	111.0	23.9	11.6	1889	Portland, Ore.....
36	81278		St. s.	Walter.....	32	16	53.0	16.2	7.1	1890	Baltimore, Md.....
37	81320		St. s.	Walter D.....	130	123	101.0	27.0	5.8	1891	Toledo, Ohio.....
38	220593		St. s.	Walter J.....	9	6	35.0	8.8	4.8	1911	Erie, Pa.....
39	81267	KJDW	St. s.	Walter Adams.....	271	175	133.0	24.3	12.8	1890	Noank, Conn.....
40	209201		St. s.	Walter Cahill.....	45	14	70.0	17.0	8.0	1911	Chicago, Ill.....
41	513228		St. s.	Walter Franks.....	97	109.6	23.5	8.4	1876	Philadelphia, Pa.....	
42	221083	MCLS	St. s.	WALTER JENNINGS.....□+○	0,603	5,078	409.2	68.1	30.5	1921	Kearny, N. J.....
43	130525		St. s.	Walter Ross.....	147	73	90.0	22.5	10.4	1891	Newburgh, N. Y.....
44	81695		St. p.	Walter Royal.....	9	7	40.0	9.0	3.0	1900	Orient, N. Y.....
45	81711		St. s.	Walter Tracy.....	98	67	79.7	21.0	9.8	1900	Port Richmond, N. Y.....
46	216218	LKPC	St. s.	WALTER A. LUCKENBACH.....□+○	8,102	5,087	446.5	66.1	28.0	1918	Seattle, Wash.....
47	92965		St. s.	Walter C. Murphy.....	33	6	62.0	10.0	5.8	1899	Madisonville, La.....
48	215621	LHVQ	St. s.	WALTER D. MUNSON.....□○	3,703	2,238	368.2	48.3	24.9	1917	Sparrows Point, Md.....
49	213470	LFMQ	St. s.	WALTER D. NOYES.....□+○	4,387	3,114	354.2	49.0	27.4	1915	Newport News, Va.....
50	126219		St. s.	Walter E. Sutton.....	55	37	58.2	16.2	7.5	1884	Cumden, N. J.....
51	200023		St. s.	Walter F. Mead.....	25	17	57.0	15.7	5.5	1903	Now Baltimore, N. Y.....
52	201862		St. s.	Walter I. Messek.....	121	81	83.9	23.0	10.1	1905	Tottenville, N. Y.....
53	81632	KWVA	St. s.	WALTHAM.....	353	186	128.0	20.3	15.0	1898	Philadelphia, Pa.....
54	216572	LMDJ	St. s.	WAMPUN.....□+	5,451	3,334	410.0	54.4	27.2	1918	Los Angeles, Calif.....
55	81275		St. s.	Wanderer.....	212	125	128.2	23.8	11.4	1890	Port Blakely, Wash.....
56	81540		St. s.	Wanderer.....	281	161	124.5	28.8	8.3	1896	Pumpkins Cove, N. Y.....
57	202946		St. w.	Wanderer II.....	140	115	115.0	24.0	4.5	1903	Clinton, Iowa.....
58	213692	LFIS	St. s.	Wapama.....	951	584	204.8	40.2	14.3	1915	St. s. Helens, Ore.....
59	220827	MHWF	St. s.	WARBLER.....□+○	715	330	181.6	35.5	16.3	1920	Philadelphia, Pa.....
60	221111	MCNQ	St. s.	WARD.....□+	0,171	3,797	395.5	55.0	31.4	1921	New Orleans, La.....
01	203813		St. s.	Warren.....	10	13	42.7	13.4	5.0	1903	Tonawanda, N. Y.....
02	218203		St. w.	WARREN EISEY.....	280	221	154.2	27.0	5.0	1910	Pittsburgh, Pa.....
03	77480	LQWB	St. s.	Warrlor.....	342	233	153.0	28.5	11.4	1901	Tomlin Cove, N. Y.....
04	81772		St. s.	Warrlor.....	122	83	101.5	21.0	10.5	1901	Wilmington, Calif.....
05	212330		St. w.	WARSAW.....	51	51	61.3	22.0	4.0	1914	Keokuk, Iowa.....
65	6781		St. p.	Warsaw.....	681	429	103.0	30.5	10.1	1873	Greenpoint, N. Y.....

1 Formerly (a) st. s. W. L. Messick.
 (b) U. S. S. W. L. Messick.
 2 Formerly st. s. (a) J. D. O'Brien.
 (b) S. S. Prentiss.
 3 Formerly st. s. (a) Adeline Smith.
 (b) Stanley Dollar.

4 Formerly st. s. Conemaugh.
 5 Formerly st. s. Conemaugh.
 6 Formerly st. p. F. C. A. Denkmann.
 7 Formerly st. s. Josephine II.
 8 Formerly st. s. Kamul.
 9 Formerly st. s. City of Topeka.

Steam Vessels

Line No.	Service	Crew	Indicated horse-power	Name of owner	Home port	Address of owner
1	Tow.	5	350	Great Lakes Towing Co. (N. J.)	Duluth, Minn.	N. P. Dock.
2	Fsh.	30	500	Edwards Co. (Va.)	Reedville, Va.	
3	Tnk.	41	2,600	Pan American Petroleum & Transportation Co. (Del.)	Los Angeles, Calif.	714 West Tenth Street.
4	Tnk.	32	\$2,700	Atlantic Refining Co. (Pa.)	Philadelphia, Pa.	240 South Broad Street.
5	Tnk.	32	\$2,600	do.	do.	Do.
6	Frt.	25	750	Santa Ana Steamship Co. (Wash.)	Seattle, Wash.	774 Dexter Horton Building.
7	Tow.	7	300	Cornell Steamboat Co. (N. Y.)	Albany, N. Y.	Kingston, N. Y.
8	Tow.	4	230	Greenville Stone & Gravel Co. (Tenn.)	Memphis, Tenn.	269 Walnut Street.
9	Frt.	31	1,800	W. R. Chamberlin	San Francisco, Calif.	351 California Street.
10	For.	16	\$2,200	City of New York	New York, N. Y.	Municipal Building.
11	Frt.	18	500	Kelley Island Lime and Transport Co. (Ohio)	Sandusky, Ohio.	Kelley Island, Ohio.
12	Fsh.	10	200	City of Buffalo, N. Y.	Buffalo, N. Y.	Fro Headquarters.
13	Tnk.	37	3,100	Standard Oil Co. of California (Del.)	San Francisco, Calif.	225 Bush Street.
14	Tnk.	43	2,600	do.	do.	Do.
15	Tow.	13	1,600	Atlantic Coast Transportation Co. (Del.)	New York, N. Y.	11 Broadway.
16	Frt.	31	1,700	Great Lakes Transit Corporation (N. Y.)	Buffalo, N. Y.	223 Erie Street.
17	Tnk.	34	2,700	Pure Oil Steamship Co. (Del.)	Baltimore, Md.	
18	Tow.	7	600	Marine Contracting & Towing Co.	Charleston, S. C.	106 Concord Street.
19	Frt.	44	2,800	United States Shipping Board	Portland, Oreg.	Gen. Delivery, Helena, Ark.
20	Tow.	0	282	Chicago Mill & Lumber Co. (Ill.)	Memphis, Tenn.	Railway Exchange Building,
21	Pns.	37	2,700	Wabash Railway Co. (Ind.)	Grand Haven, Mich.	St. Louis, Mo.
22	Tow.	6	150	Christian B. Zabriskie	New York, N. Y.	100 William Street.
23	Frt.	6	75	New York & New Jersey Steamboat Co. (N. J.)	Perth Amboy, N. J.	Pier 32, East River.
24	Frt.	45	\$3,000	United States Shipping Board	Philadelphia, Pa.	Bourse Building.
25	Tow.	10	480	Joyce-Watkins Co. (Ill.)	Chicago, Ill.	410 North Michigan Avenue.
26	Tow.	18	550	Aeromarine Engineering Sales Co. (N. Y.)	New York, N. Y.	Keyport, N. J.
27	Frt.	20	800	Charles R. McCormick Steamship Co. (Calif.)	San Francisco, Calif.	215 Market Street.
28	Pns.	25	165	Puget Sound Navigation Co. (Wash.)	Seattle, Wash.	Colman Dock.
29	Pns.	02	\$4,000	Inter-Island Steam Navigation Co. (Hawaii)	Honolulu, Hawaii.	Fort and Merchant Streets.
30	Pns.	64	800	Los Angeles Steamship Co. (Calif.)	Los Angeles, Calif.	Wilmington, Calif.
31	Frt.	63	\$2,500	United States Shipping Board	do.	Do.
32	Frt.	53	\$3,000	do.	New York, N. Y.	46 Broadway.
33	Frt.	29	900	Wallingford Steamship Co. (Calif.)	San Francisco, Calif.	215 Market Street.
34	Frt.	30	\$1,500	United States Shipping Board	Newark, N. J.	Kearny, N. J.
35	Tow.	10	122	Morrill & Ring Logging Co. (Wash.)	Seattle, Wash.	White Building.
36	Tow.	3	50	Chesapeake Lighterage & Towing Co. (Md.)	Baltimore, Md.	Koyser Building.
37	Drg.	5	134	Toledo Builders Supply Co.	Toledo, Ohio.	Spitzer Building.
38	Frt.	1	15	Harry S. Wright	Buffalo, N. Y.	14 Elk Street.
39	Fsh.	20	600	Consolidated Fisheries Co. (Del.)	Wilmington, Del.	Lewis, Del.
40	Tow.	8	400	Great Lakes Dredge & Dock Co. (N. J.)	Chicago, Ill.	104 South Michigan Avenue.
41	Frt.	6	450	Richmond Lighterage Co. (N. Y.)	New York, N. Y.	78 Broad Street.
42	Tnk.	42	3,700	Standard Shipping Co. (Del.)	Wilmington, Del.	7 West Tenth Street.
43	Tow.	6	476	Ioss Towing Co. (Mo.)	Bangor, Me.	66 Exchange Street.
44	Frt.	2	20	Alelus H. Hallock	New York, N. Y.	Orient, N. Y.
45	Tow.	6	200	Thomas Tracy	do.	1 Broadway.
46	Frt.	51	\$4,000	Luekenbach Steamship Co. (Del.)	do.	44 Whitehall Street.
47	Frt.	7	100	Board of Control of the New Basin Canal & Shell Road (La.)	New Orleans, La.	Head New Basin.
48	Frt.	32	2,500	Munson Steamship Line (N. Y.)	New York, N. Y.	67 Wall Street.
49	Frt.	37	1,770	Mystic Steamship Co. (Mass.), trustees	Boston, Mass.	250 Stuart Street.
50	Tow.	5	100	Providence Steamboat Co. (R. I.)	Providence, R. I.	Foot of Cray Street.
51	Tow.	4	30	Columbia Sand & Gravel Co. (Va.)	Washington, D. C.	3036 K Street N.W.
52	Tow.	7	650	Mescek Towing & Transportation Co. (N. J.)	New York, N. Y.	Pier 59, North River.
53	Tow.	16	850	Staples Transportation Co. (Mo.)	Fall River, Mass.	404 Davol Street.
54	Frt.	46	\$3,300	United States Shipping Board	Los Angeles, Calif.	Wilmington, Calif.
55	Tow.	10	611	Merrill & Ring Lumber Co. (Wash.)	Seattle, Wash.	600 Pantages Building.
56	Pns.	9	350	Manhattan State Hospital	New York, N. Y.	Ward Island, N. Y.
57	Tow.	15	250	Standard Oil Co. (La.)	Haton Rouge, La.	Box 629.
58	Frt.	32	825	Charles R. McCormick S. S. Co. (Calif.)	San Francisco, Calif.	215 Market Street.
59	Wrk.	25	1,700	United States Shipping Board	Philadelphia, Pa.	Bourse Building.
60	Frt.	40	\$2,800	do.	New Orleans, La.	Carondelet Building.
61	Frt.	3	75	Dunbar & Sullivan Dredging Co.	Albany, N. Y.	Waterford, N. Y.
62	Tow.	8	400	Vesta Coal Co. (Pa.)	Pittsburgh, Pa.	Third Avenue and Ross Street.
63	Frt.	18	600	Noptone Line (Del.)	New York, N. Y.	1 Broadway.
64	Tow.	8	450	Pacific S. S. Co. (Me.)	Seattle, Wash.	Tacoma, Wash.
65	Fer.	2	40	Quincy Steamboat Co. (Ill.)	Chicago, Ill.	Quincy, Ill.
66	Pns.	15	1,050	William M. Mills	New York, N. Y.	52 South Street.

¹⁰ Formerly st. s. Edward Clark.
¹¹ Formerly st. s. New York Central Lighterage Co. No. 17.
¹² Formerly st. s. New York Central No. 17.
¹³ B. F. Williams.
¹⁴ Formerly st. s. Meta.
¹⁵ Formerly st. s. Charles H. Fox.

¹⁶ Formerly st. s. Edwin Brandow.
¹⁷ Formerly st. s. U. S. Navy Warbler.
¹⁸ Formerly st. s. John F. Carroll.
¹⁹ Formerly st. s. Massasoit.
²⁰ Formerly st. s. Day Star.

Line No.	Official No.	Signal letters	Rig	Name of vessel	Tonnage		Dimensions			When built	Where built
					Gross	Net	Length	Breadth	Depth		
1	220986	MCHV	St. s.	WARWICK.....□+⊕	4,469	2,028	340.1	49.2	28.7	1921	Baltimore, Md.....
2	81386		St. s.	Washington.....	739	303	103.2	46.5	15.4	1891	Chester, Pa.....
3	115716		St. w.	Washington.....	640	378	221.3	35.5	5.5	1880	Wheeling, W. Va.....
4	120876		St. s.	Washington.....□	435	256	172.3	27.8	15.0	1891	Portland, Ore.....
5	202700		St. s.	WASHINGTON.....	181	123	93.7	24.0	11.1	1905	Port Richmond, N. Y.....
6	203534	KVQB	St. s.	Washington.....□	539	367	159.0	35.3	12.4	1906	Seattle, Wash.....
7	204997		St. s.	Washington.....□	323	219	169.0	42.5	10.5	1908	do.....
8	218914	LSDN	St. s.	WASHINGTON.....□+⊕	5,264	3,472	410.5	54.3	27.2	1919	Los Angeles, Calif.....
9	219717	LVWC	St. s.	WASHINGTON.....□	320	185	147.2	20.1	12.0	1920	New Bern, N. C.....
10	224791		St. s.	WASHINGTON.....	99	31	71.0	20.1	11.2	1925	Cleveland, Ohio.....
11	81499	KMFJ	St. s.	WASHINGTON.....□	2,896	2,003	312.1	42.6	24.6	1887	Hartlepool, England.....
12	210598	LMFH	St. s.	WASSAIC.....□+⊕	5,520	3,387	410.0	54.4	27.2	1918	Los Angeles, Calif.....
13	225901		St. s.	Waltham.....	17	12	47.5	11.0	5.3	1898	Houston, Mass.....
14	219918	LWJD	St. s.	WATERBURY.....□+⊕	5,510	3,387	400.7	54.2	30.4	1920	Harriman, Pa.....
15	208101		St. s.	Waterford.....	44	26	64.0	17.4	5.6	1910	Whitehall, N. Y.....
16	218430	LRTV	St. s.	WATER TOWN.....□+⊕	6,315	3,907	416.0	56.2	31.0	1919	Quincy, Mass.....
17	80867		St. s.	Water Nymph.....	27	13	57.0	13.0	6.2	1881	San Francisco, Calif.....
18	217392	LPGT	St. s.	WATENA.....	6,107	3,744	400.7	54.2	29.9	1918	Harriman, Pa.....
19	217103	LNJW	St. s.	WATONWAN.....	6,467	3,308	400.7	54.2	29.0	1918	do.....
20	203637	KVRG	St. s.	WATUPPA.....	100	129	105.0	22.6	11.8	1906	Port Richmond, N. Y.....
21	217545	LPSW	St. s.	WAUBESA.....	6,107	3,744	400.7	54.2	29.0	1919	Harriman, Pa.....
22	217815	LQNG	St. s.	WAUCONDA.....	5,423	3,345	400.7	54.2	30.4	1919	do.....
23	218019	LRBS	St. s.	WAUKAU.....	6,129	3,796	400.7	54.2	30.4	1919	do.....
24	210369		St. s.	WAUKEGAN.....	71	36	73.6	18.5	10.2	1912	Cleveland, Ohio.....
25	218004	LRBF	St. s.	WAUKEGAN.....□+⊕	6,209	3,836	395.5	55.0	31.4	1919	Kearny, N. J.....
26	222803		St. s.	Waukegan.....	763	519	142.5	30.5	15.2	1919	Sturgeon Bay, Wis.....
27	210471	LKSH	St. s.	WAUKESHA.....	2,555	1,469	298.0	44.0	19.7	1918	Wilmington, Del.....
28	206077		St. s.	WAUKETA.....	513	297	175.0	38.4	14.5	1906	Toledo, Ohio.....
29	203573		St. w.	Wauna.....	149	134	118.0	21.0	5.2	1900	Portland, Ore.....
30	211704		St. s.	Wauwatosa.....	162	110	92.4	20.1	10.0	1913	Brooklyn, N. Y.....
31	210591	LVFF	St. s.	WAUWATOSA.....□+⊕	2,689	1,607	253.4	43.8	26.2	1920	Mantolowoc, Wis.....
32	211541	LDFJ	St. s.	WAYNE.....	248	119	117.8	22.5	11.0	1913	Quincy, Mass.....
33	200931	KPDC	St. s.	WAYBURY.....	217	148	102.2	24.4	12.3	1904	Port Richmond, N. Y.....
34	80910		St. s.	Wawwoc.....	40	20	61.0	15.1	6.4	1882	Wiscasset, Me.....
35	218280	LIHS	St. s.	WAXAHACHE.....□+⊕	5,497	3,379	400.7	54.2	30.4	1919	Harriman, Pa.....
36	221690		St. s.	WAYNE.....□	294	161	140.3	20.2	10.0	1921	New Bern, N. C.....
37	222835		St. s.	WAYNE.....	379	251	131.1	50.0	14.4	1923	Hilver Rouge, Mich.....
38	25326		St. s.	Webster Citizens Ice Co.....	14	10	40.0	13.5	4.0	1900	Erle, Pa.....
39	212809		St. s.	WEHAWKEN.....	1,402	953	187.4	38.5	16.1	1914	Wilmington, Del.....
40	218909	LSPK	St. s.	WEHRA.....□+⊕	3,513	2,144	333.8	48.0	21.6	1919	Jacksonville, Fla.....
41	224431		St. s.	WELCOME.....	99	97	79.0	21.1	11.3	1925	Mantolowoc, Wis.....
42	203928	KVWL	St. s.	Wellesley.....	770	432	180.3	38.0	13.8	1907	Prosper, Ore.....
43	221815	MDHP	St. s.	WELFLEET.....	430	202	130.1	27.1	10.8	1921	Port Richmond, N. Y.....
44	81196		St. s.	Wenona.....	37	17	63.0	16.4	0.4	1888	Astoria, Ore.....
45	204167		St. w.	Wenonah.....	55	55	98.0	20.0	4.5	1907	Hunsey, Ky.....
46	203994		St. w.	Wevona.....	372	319	153.5	31.5	6.5	1907	St. John, Ore.....
47	217217	LNSP	St. s.	WEST AFRICA.....□+⊕	2,011	1,617	251.0	43.0	20.1	1918	Wyandotte, Mich.....
48	218328	LRQD	St. s.	WEST AICOZ.....□+⊕	5,600	4,230	410.5	54.0	27.0	1919	South San Francisco, Calif.....
49	216415	LKTW	St. s.	WEST AISK.....□+⊕	5,037	4,040	409.0	54.2	27.1	1918	Seattle, Wash.....
50	217631	LQHW	St. s.	WEST AMARGOSA.....□+⊕	5,492	3,411	410.0	54.0	27.1	1919	Los Angeles, Calif.....
51	216500	LMHC	St. s.	WEST APALUM.....□+⊕	5,573	4,132	409.0	54.2	27.1	1918	Seattle, Wash.....
52	216012	LJRP	St. s.	WEST ARROW.....□+⊕	5,802	4,229	409.0	54.1	27.1	1919	do.....
53	218933	LRQJ	St. s.	WEST ASHAWA.....□+⊕	5,609	4,605	410.5	54.0	27.0	1918	South San Francisco, Calif.....
54	217622	LPRK	St. s.	WEST AVENAL.....□+⊕	5,692	4,020	410.5	54.0	27.0	1918	do.....
55	216318	LKRQ	St. s.	WEST BRIDGE.....	5,799	4,099	400.5	54.2	27.6	1918	Seattle, Wash.....
56	216076	LJVO	St. s.	WESTBROOK.....	5,742	3,513	410.0	54.2	27.6	1918	Portland, Ore.....
57	218896	LSPH	St. s.	WEST CACTUS.....□+⊕	5,570	3,541	410.5	54.0	27.1	1919	South San Francisco, Calif.....
58	218973	LTPW	St. s.	WEST CADDOA.....□+⊕	5,641	3,522	410.5	54.0	27.1	1919	do.....
59	219627	LVQN	St. s.	WEST CADRON.....	5,724	3,561	410.5	54.0	27.1	1920	do.....
60	217904	LQSR	St. s.	WEST CAJOOT.....	5,312	3,339	410.0	54.4	27.2	1919	Los Angeles, Calif.....
61	219832	LWFH	St. s.	WEST CALERA.....	5,614	3,521	410.5	54.0	27.1	1920	San Francisco, Calif.....
62	218294	LHPH	St. s.	WEST CALUMB.....	5,916	3,711	410.0	54.4	27.2	1919	Los Angeles, Calif.....
63	220061	LWPH	St. s.	WEST CAMAK.....	5,617	3,513	410.5	54.0	27.1	1920	South San Francisco, Calif.....
64	229385	MDDG	St. s.	WEST CAMARGO.....	5,822	3,701	410.5	54.0	27.1	1920	do.....
65	219682	LVSQ	St. s.	WEST CAMPAW.....	5,565	3,451	410.3	54.2	27.7	1920	Seattle, Wash.....

1 Formerly st. w. Sidney.
 2 Formerly st. s. Flyer.
 3 Formerly st. s. West Cayote.

4 Formerly st. s. British st. s. Oxford.
 5 Formerly st. s. Unclo.

Steam Vessels

Line No.	Service	Crew	Indicated horse-power	Name of owner	Home port	Address of owner
1	Tnk.	31	1,800	Union Oil Co. of California (Calif.)	Los Angeles, Calif.	Union Oil Building.
2	Fer.	7	550	Pennsylvania R. R. Co. (Pa.)	New York, N. Y.	Pennsylvania Station.
3	Pas.	45	550	Streckfus Steamers (Del.)	St. Louis, Mo.	International Life Building.
4	Frt.	23	1,700	Puget Sound Navigation Co. (Wash.)	Seattle, Wash.	Colman Dock.
5	Tow.	7	840	Delaware, Lackawanna & Western R. R. Co. (Pa.)	New York, N. Y.	90 West Street.
6	Frt.	20	480	Little River Steamship Co. (Calif.)	San Francisco, Calif.	405 Montgomery Street.
7	Pas.	8	600	County of King (Wash.)	Seattle, Wash.	County-City Building.
8	Frt.	50	2,800	States S. S. Co. (Nev.)	Portland, Oreg.	Porter Building.
9	Frt.	12	400	New York Canal & Great Lakes Corporation (Del.)	New York, N. Y.	67 Wall Street.
10	Tow.	4	700	Great Lakes Towing Co. (N. J.)	Duluth, Minn.	N. P. Dock.
11	Tnk.	30	1,600	California Petroleum S. S. Corporation (Calif.)	Los Angeles, Calif.	Security Building.
12	Frt.	45	3,300	United States Shipping Board	do.	Wilmington, Calif.
13	Pol.	2	75	City of Boston (Mass.)	Boston, Mass.	City Hall.
14	Frt.	43	3,000	United States Shipping Board	Philadelphia, Pa.	Bourse Building.
15	Tow.	5	75	Waterford Corporation (N. Y.)	Albany, N. Y.	Whitehall, N. Y.
16	Tnk.	37	2,600	Cities Service Transportation Co. (Del.)	New York, N. Y.	60 Wall Street.
17	Frt.	2	35	L. P. Harvey	San Francisco, Calif.	Pier 15.
18	Frt.	40	3,000	United States Shipping Board	Philadelphia, Pa.	Bourse Building.
19	Frt.	42	3,000	do.	do.	Do.
20	Tow.	10	650	Elmer A. Keeler	New York, N. Y.	1 Broadway.
21	Frt.	45	3,000	United States Shipping Board	Philadelphia, Pa.	Bourse Building.
22	Frt.	45	3,000	do.	do.	Do.
23	Frt.	39	3,000	do.	do.	Do.
24	Tow.	8	215	Dunham Towing & Wrecking Co. (Ill.)	Chicago, Ill.	Ninety-fourth Street and Calumet River.
25	Frt.	54	2,500	United States Shipping Board	Newark, N. J.	Kearny, N. J.
26	Frt.	36	800	West Ports Steamship Line (Wis.)	Milwaukee, Wis.	64 West Waters Street.
27	Frt.	32	1,400	United States Shipping Board	Wilmington, Del.	Foot Griswold Street.
28	Pas.	27	900	Detroit-Port Huron S. S. Co. (Mich.)	Detroit, Mich.	248 Hawthorne Avenue.
29	Tow.	8	310	Diamond "O" Navigation Co. (Oreg.)	Portland, Oreg.	78 Broad Street.
30	Frt.	5	323	Hutchinson Lighterage Co. (N. Y.)	New York, N. Y.	Army Base.
31	Frt.	41	1,500	United States Shipping Board	Norfolk, Va.	30 Fish Pier.
32	Cod.	18	500	Bay State Fishing Co. (Mass.)	Boston, Mass.	50 Church Street.
33	Tow.	12	900	Erie R. R. Co. (N. Y.)	New York, N. Y.	Care Corporation Trust Co. of America.
34	Tow.	3	150	Independent Tow Boat Co. (Del.)	Wilmington, Del.	Bourse Building.
35	Frt.	47	3,000	United States Shipping Board	Philadelphia, Pa.	67 Wall Street.
36	Frt.	10	400	New York Canal & Great Lakes Corporation (Del.)	New York, N. Y.	Do.
37	Fer.	14	800	Wolverville & Detroit Ferry Co. (Mich.)	Detroit, Mich.	Foot Joseph Campau Avenue.
38	Frt.	2	40	Daniel Canazzi	Buffalo, N. Y.	Erie County Bank Building.
39	Fer.	8	1,600	New York Central R. R. Co. (N. Y.)	New York, N. Y.	400 Lexington Avenue.
40	Frt.	44	2,000	United States Shipping Board	Jacksonville, Fla.	98 Ferry Street.
41	Tow.	0	500	Henry A. Meyer	Milwaukee, Wis.	24 Market Street.
42	Frt.	20	410	J. R. Hanflay Co. (Calif.)	San Francisco, Calif.	404 Dovol Street.
43	Tow.	17	800	Staples Transportation Co. (Me.)	Fall River, Mass.	408 East Stark Street.
44	Tow.	2	75	A. T. Lowery	Portland, Oreg.	410 North Michigan Avenue.
45	Tow.	8	35	Arrow Transportation Co. (Ill.)	Chicago, Ill.	181 Oak Street.
46	Frt.	8	650	Hosford Transportation Co. (Oreg.)	Portland, Oreg.	45 Broadway.
47	Frt.	37	1,300	United States Shipping Board	New York, N. Y.	369 Pine Street.
48	Frt.	40	3,500	do.	San Francisco, Calif.	Do.
49	Frt.	43	2,750	do.	Seattle, Wash.	841 Railroad Avenue South.
50	Frt.	40	3,500	do.	Los Angeles, Calif.	Wilmington, Calif.
51	Frt.	41	2,750	do.	Seattle, Wash.	841 Railroad Avenue South.
52	Frt.	60	2,500	do.	do.	Do.
53	Frt.	49	2,500	do.	San Francisco, Calif.	369 Pine Street.
54	Frt.	40	2,500	do.	do.	Do.
55	Frt.	42	2,500	do.	Seattle, Wash.	841 Railroad Avenue South.
56	Frt.	42	2,500	do.	Portland, Oreg.	814 Spaulding Building.
57	Frt.	30	2,500	Pacific Argentine Brazil Line (Del.)	San Francisco, Calif.	215 Market Street.
58	Frt.	45	2,800	United States Shipping Board	do.	Do.
59	Frt.	41	2,800	do.	do.	Do.
60	Frt.	47	3,500	do.	Los Angeles, Calif.	Wilmington, Calif.
61	Frt.	45	2,800	do.	San Francisco, Calif.	369 Pine Street.
62	Frt.	37	3,500	do.	Los Angeles, Calif.	Wilmington, Calif.
63	Frt.	41	2,800	do.	San Francisco, Calif.	369 Pine Street.
64	Frt.	32	2,800	Pacific Argentine Brazil Line (Del.)	do.	215 Market Street.
65	Frt.	45	2,800	United States Shipping Board	Seattle, Wash.	841 Railroad Avenue South.

⁶ Formerly st. w. Little Clyde.

¹ Formerly st. s. Lake Graphite.

Line No.	Official No.	Signal letters	Rig	Name of vessel	Tonnage		Dimensions			When built	Where built
					Gross	Net	Length	Breadth	Depth		
							Feet	Feet	Feet		
1	217238	LNTQ	St. s.	WEST CAPE.....□+⊕	5,661	3,676	409.5	54.2	27.4	1918	Seattle, Wash.....
2	220763	MBSQ	St. s.	WEST CARMONA.....□+⊕	5,645	3,517	410.5	54.0	27.1	1920	South San Francisco, Calif.....
3	217373	LPQG	St. s.	WEST CARNIFAX.....□+⊕	5,627	3,461	410.5	54.3	27.2	1918	East San Pedro, Calif.....
4	218322	LRPW	St. s.	WEST CAWTHON.....□+⊕	5,634	4,096	410.5	51.3	27.2	1919	Los Angeles, Calif.....
5	218096	LRPQ	St. s.	WEST CELERON.....□+⊕	5,763	3,654	409.8	54.2	27.7	1919	Portland, Ore.....
6	218097	LRFS	St. s.	WEST CELINA.....□+⊕	6,187	3,838	409.8	54.2	27.7	1919	do.....
7	218581	LSCP	St. s.	WEST CHATALLA.....□+⊕	6,187	3,838	409.8	54.2	27.7	1919	do.....
8	217019	LQTD	St. s.	WEST CHERROW.....□+⊕	6,188	4,023	409.8	54.2	27.7	1919	do.....
9	216059	LJTB	St. s.	WEST CHESTER.....□+⊕	5,623	4,133	409.8	54.2	27.7	1918	do.....
10	221387		St. s.	WESTCHESTER.....□	294	164	146.3	20.2	10.0	1920	New Bern, N. C.....
11	218707	LSPB	St. s.	WEST CHESWALD.....□+⊕	5,711	3,518	409.8	54.2	27.7	1919	Portland, Ore.....
12	218323	LRQB	St. s.	WEST CHETAC.....□+⊕	5,627	3,505	410.5	54.3	27.2	1919	Los Angeles, Calif.....
13	216704	LMDJ	St. s.	WEST COAST.....□+⊕	5,628	3,407	409.8	54.2	27.7	1918	Portland, Ore.....
14	217341	LPDR	St. s.	WEST COBALT.....□+⊕	5,724	3,552	410.0	54.2	27.0	1918	do.....
15	216540	LMCP	St. s.	WEST COHAS.....□+⊕	5,647	3,405	409.0	54.2	27.1	1918	Seattle, Wash.....
16	217524	LPRQ	St. s.	WEST COMPO.....□+⊕	5,700	3,517	409.8	54.2	27.2	1919	Portland, Ore.....
17	218048	LRQT	St. s.	WEST CONOR.....□+⊕	5,436	3,405	410.0	54.4	27.2	1919	Los Angeles, Calif.....
18	217533	LPSQ	St. s.	WEST CORUM.....□+⊕	5,795	3,599	410.0	54.2	27.6	1919	Portland, Ore.....
19	217382	LPQK	St. s.	WEST CRESSEY.....□+⊕	5,596	3,497	409.6	54.2	27.1	1918	Seattle, Wash.....
20	216342	LKRN	St. s.	WEST DUFSEE.....□+⊕	5,522	4,113	409.6	54.2	27.1	1918	do.....
21	216620	LMFW	St. s.	WEST DURFEE.....□+⊕	5,630	3,455	409.6	54.2	27.1	1918	do.....
22	217492	LPQJ	St. s.	WEST ELCAJON.....□+⊕	5,560	3,471	409.0	54.2	27.1	1919	do.....
23	217128	LNVV	St. s.	WEST ELCACO.....□+⊕	5,766	4,113	409.6	51.2	27.1	1918	do.....
24	217282	LNVV	St. s.	WEST ELDARA.....□+⊕	5,607	3,516	409.6	54.2	27.1	1918	do.....
25	81440		St. s.	WEST FARMS.....□	19	9	44.6	13.5	5.6	1893	Long Island City, N. Y.....
26	208674		St. s.	WESTFIELD.....□	1,238	842	191.8	40.1	17.0	1911	Wilmington, Del.....
27	216008	LJRM	St. s.	WESTFIELD.....□+⊕	5,749	3,520	409.5	54.2	27.0	1918	Seattle, Wash.....
28	216563	LMOT	St. s.	WESTFIELD.....□+⊕	5,098	3,549	400.5	54.2	27.4	1918	do.....
29	216761	LMNB	St. s.	WEST GALETA.....□+⊕	5,435	3,323	410.0	54.4	27.2	1918	Los Angeles, Calif.....
30	216760	LMKW	St. s.	WEST GALCO.....□+⊕	5,392	3,293	410.0	54.4	27.2	1918	do.....
31	216664	LMHD	St. s.	WEST GAMBO.....□+⊕	5,579	4,171	409.0	54.2	27.1	1918	Seattle, Wash.....
32	216737	LMKD	St. s.	WEST GATOMSEA.....□+⊕	5,728	4,123	409.6	54.2	27.1	1918	do.....
33	216205	LKNQ	St. s.	WEST GROVE.....□+⊕	5,688	3,476	410.0	54.2	27.0	1918	Portland, Ore.....
34	216309	LKRB	St. s.	WESTHAMPTON.....□+⊕	5,832	3,550	410.0	54.2	27.7	1919	do.....
35	217669	LPTV	St. s.	WEST HARCUIVAR.....□+⊕	5,695	3,533	410.0	54.2	27.6	1919	do.....
36	217708	LQCN	St. s.	WEST HARDWAY.....□+⊕	5,702	3,532	410.0	54.2	27.0	1919	do.....
37	217935	LQVB	St. s.	WEST HARSHAW.....□+⊕	6,280	3,920	410.0	54.2	27.6	1919	do.....
38	218143	LRHF	St. s.	WEST HARLAN.....□+⊕	6,107	3,835	410.0	54.2	27.0	1919	do.....
39	218532	LSBN	St. s.	WEST HARSHAW.....□+⊕	5,756	3,560	410.0	54.2	27.6	1919	do.....
40	218750	LSKR	St. s.	WEST HARTLAND.....□+⊕	5,721	3,540	410.0	54.2	27.6	1919	do.....
41	218877	LSRP	St. s.	WEST HARTLEY.....□+⊕	5,757	3,560	410.0	54.2	27.6	1919	do.....
42	218676	LSQJ	St. s.	WEST HARTS.....□+⊕	6,117	3,835	410.0	54.2	27.0	1919	do.....
43	219121	LVFD	St. s.	WEST HASSAYAMPA.....□+⊕	5,757	3,590	410.0	54.2	27.6	1919	do.....
44	215850	LJMT	St. s.	WEST HAYEN.....□+⊕	5,781	4,140	409.6	54.1	27.1	1917	Seattle, Wash.....
45	218111	LRGF	St. s.	WEST HEMATITE.....□+⊕	5,621	3,491	409.7	54.2	27.7	1919	do.....
46	217981	LQWJ	St. s.	WEST HEMMIE.....□+⊕	5,779	3,605	409.7	54.2	27.7	1919	do.....
47	218120	LRTM	St. s.	WEST HENSHAW.....□+⊕	5,681	3,529	409.7	54.2	27.7	1919	do.....
48	219523	LVKS	St. s.	WEST HILKA.....□+⊕	5,372	3,351	410.0	54.4	27.2	1919	Los Angeles, Calif.....
49	216786	LMPD	St. s.	WEST HODOMAC.....□+⊕	5,527	3,385	409.6	54.2	27.1	1918	Seattle, Wash.....
50	216818	LMSH	St. s.	WEST HOSOKIE.....□+⊕	5,561	3,472	409.6	54.2	27.1	1918	do.....
51	216925	LMWF	St. s.	WEST HUMHAW.....□+⊕	5,527	3,385	409.6	54.2	27.1	1918	do.....
52	217617	LQHQ	St. s.	WEST IMBODEN.....□+⊕	5,751	3,570	410.0	54.2	27.0	1919	Portland, Ore.....
53	216310	LKRC	St. s.	WEST INDIAN.....□+⊕	5,702	3,485	410.0	54.2	27.7	1919	do.....
54	219060	LTQO	St. s.	WEST IRA.....□+⊕	5,879	3,643	410.5	51.2	29.2	2010	Seattle, Wash.....
55	218025	LRQB	St. s.	WEST IRMO.....□+⊕	5,900	3,670	409.8	54.2	29.2	2010	do.....
56	218638	LSFQ	St. s.	WEST ISLETA.....□+⊕	5,680	3,508	409.8	51.2	29.2	2010	do.....
57	218782	LSNO	St. s.	WEST ISLIP.....□+⊕	5,775	3,572	409.8	54.2	29.2	2010	do.....
58	218912	LSWJ	St. s.	WEST ISON.....□+⊕	5,773	3,571	410.5	51.2	29.2	2010	do.....
59	219541	LVMD	St. s.	WEST IVAN.....□+⊕	5,587	3,460	410.3	54.2	27.7	1920	do.....
60	219305	LPWH	St. s.	WEST IVIS.....□+⊕	5,860	3,631	410.5	54.2	29.2	2010	do.....
61	218965	LTIP	St. s.	WEST JAFFREY.....□+⊕	5,663	3,487	409.8	54.2	27.7	1919	Portland, Ore.....
62	81769		St. s.	WEST Jersey.....□	20	19	55.4	14.0	4.6	1901	South Amboy, N. J.....
63	218893	LSTK	St. s.	WEST KATAN.....□+⊕	5,561	3,487	410.5	54.3	27.2	1919	Long Beach, Calif.....
64	219938	LWJR	St. s.	WEST KEATS.....□+⊕	5,597	3,490	410.5	54.3	27.2	1920	do.....
65	220310	LWVQ	St. s.	WEST KEHAR.....□+⊕	5,620	3,510	410.5	54.3	27.2	1920	do.....
66	220317	LWVR	St. s.	WEST KEDRON.....□+⊕	5,620	3,510	410.5	54.3	27.2	1920	do.....
67	215674	LSQH	St. s.	WEST KEENE.....□+⊕	5,600	3,503	410.5	54.3	27.2	1919	do.....
68	217224	LNST	St. s.	WEST KYSKA.....□+⊕	6,006	4,495	409.8	54.2	27.7	2010	Portland, Ore.....
69	216014	LJSP	St. s.	WEST LAKE.....□+⊕	5,771	4,101	409.0	54.1	27.1	1918	Seattle, Wash.....
70	141005	KFJD	St. s.	Westland (composite).....□	2,131	1,622	281.0	41.0	20.0	1889	Wyandotte, Mich.....
71	215870	LJMP	St. s.	WESTLAND.....□+⊕	5,832	4,375	410.0	54.2	27.5	1917	Portland, Ore.....
72	217002	LNDR	St. s.	WEST LASHAWAY.....□+⊕	5,515	3,376	409.6	54.2	27.1	1918	Seattle, Wash.....
73	216274	LKQR	St. s.	WEST LIANGA.....□+⊕	5,673	4,255	409.6	54.2	27.1	1918	do.....
74	217070	LNIH	St. s.	WEST LOQUASSUCK.....□+⊕	5,644	3,463	409.0	54.2	27.1	1918	do.....

1 Formerly st. s. Livingstone.

Steam Vessels

209

Line No.	Service	Crew	Indicated horse power	Name of owner	Home port	Address of owner
1	Frt.	34	2,600	McCormick S. S. Co. (Calif.)	San Francisco, Calif.	215 Market Street,
2	Frt.	44	2,800	Oceanic & Oriental Navigation Co. (Del.)	do.	Do.
3	Frt.	31	2,800	Export S. S. Corporation (N. Y.)	New York, N. Y.	25 Broadway.
4	Frt.	34	2,800	American-South African Line	do.	Do.
5	Frt.	43	2,500	United States Shipping Board	Portland, Oreg.	514 Spalding Building.
6	Frt.	34	2,500	do.	do.	Do.
7	Frt.	42	2,500	do.	do.	Do.
8	Frt.	42	2,500	do.	do.	Do.
9	Frt.	45	2,500	do.	do.	Do.
10	Frt.	10	400	New York Canal & Great Lakes Corporation (Del.)	New York, N. Y.	15 Moore Street.
11	Frt.	45	2,500	United States Shipping Board	Portland, Oreg.	514 Spalding Building.
12	Frt.	44	2,800	do.	Los Angeles, Calif.	Wilmington, Calif.
13	Frt.	50	2,500	do.	Portland, Oreg.	514 Spalding Building.
14	Frt.	40	2,500	do.	do.	Do.
15	Frt.	41	2,500	do.	Seattle, Wash.	811 Railroad Avenue South.
16	Frt.	37	2,500	do.	Portland, Oreg.	514 Spalding Building.
17	Frt.	41	2,500	Oceanic & Oriental Navigation Co. (Del.)	San Francisco, Calif.	215 Market Street.
18	Frt.	35	2,500	United States Shipping Board	Portland, Oreg.	514 Spalding Building.
19	Frt.	39	2,500	do.	Seattle, Wash.	811 Railroad Avenue South.
20	Frt.	39	2,500	do.	do.	Do.
21	Frt.	45	2,500	do.	do.	Do.
22	Frt.	44	2,500	do.	do.	Do.
23	Frt.	32	3,000	do.	do.	Do.
24	Frt.	82	2,500	do.	do.	Do.
25	Tow.	4	60	Howers Towing Co. (N. J.)	Newark, N. J.	178 Devon Street, Kearny, N. J.
26	Fer.	7	1,400	Central R. R. Co. of New Jersey (N. J.)	New York, N. Y.	143 Liberty Street.
27	Frt.	40	2,500	United States Shipping Board	Seattle, Wash.	841 Railroad Avenue South.
28	Frt.	18	3,300	do.	do.	Do.
29	Frt.	45	2,500	do.	Los Angeles, Calif.	Wilmington, Calif.
30	Frt.	45	3,500	do.	do.	Do.
31	Frt.	48	2,500	do.	Seattle, Wash.	811 Railroad Avenue South.
32	Frt.	33	2,500	do.	do.	Do.
33	Frt.	41	2,500	do.	Portland, Oreg.	514 Spalding Building.
34	Frt.	41	2,500	do.	do.	Do.
35	Frt.	42	2,500	do.	do.	Do.
36	Frt.	35	2,500	do.	do.	Do.
37	Frt.	11	2,500	do.	do.	Do.
38	Frt.	41	2,500	do.	do.	Do.
39	Frt.	35	2,500	do.	do.	Do.
40	Frt.	42	2,500	do.	do.	Do.
41	Frt.	40	2,500	do.	do.	Do.
42	Frt.	47	2,500	do.	do.	Do.
43	Frt.	10	2,500	do.	do.	Do.
44	Frt.	31	2,700	do.	Seattle, Wash.	811 Railroad Avenue South.
45	Frt.	34	2,850	do.	do.	Do.
46	Frt.	37	2,800	do.	do.	Do.
47	Frt.	32	2,500	do.	do.	Do.
48	Frt.	10	3,500	do.	Los Angeles, Calif.	Wilmington, Calif.
49	Frt.	32	3,000	do.	Seattle, Wash.	841 Railroad Avenue South.
50	Frt.	91	3,000	do.	do.	Do.
51	Frt.	95	2,500	do.	do.	Do.
52	Frt.	35	2,500	do.	Portland, Oreg.	514 Spalding Building.
53	Frt.	40	2,140	do.	do.	Do.
54	Frt.	41	2,800	do.	Seattle, Wash.	841 Railroad Avenue South.
55	Frt.	32	2,800	do.	New York, N. Y.	45 Broadway.
56	Frt.	40	2,500	American South African Line	do.	39 Portland Street.
57	Frt.	43	2,500	United States Shipping Board	Seattle, Wash.	811 Railroad Avenue South.
58	Frt.	46	2,800	Tacoma Oriental S. S. Co. (Nev.)	Tacoma, Wash.	915 Washington Building.
59	Frt.	35	2,500	United States Shipping Board	Seattle, Wash.	841 Railroad Avenue South.
60	Frt.	48	2,500	do.	do.	Do.
61	Frt.	40	2,500	do.	Portland, Oreg.	514 Spalding Building.
62	Fer.	2	200	Hearn Oil Co. (Del.)	Wilmington, Del.	Third and Commerce Streets.
63	Frt.	31	2,800	California & Eastern Steamship Co. (Del.)	Los Angeles, Calif.	825 Merchants National Bank Building.
64	Frt.	30	2,800	do.	do.	Do.
65	Frt.	40	2,800	United States Shipping Board	do.	Wilmington, Calif.
66	Frt.	50	2,800	do.	do.	Do.
67	Frt.	35	2,800	do.	do.	Do.
68	Frt.	41	2,500	do.	Portland, Oreg.	514 Spalding Building.
69	Frt.	40	2,500	do.	Seattle, Wash.	811 Railroad Avenue South.
70	Frt.	20	1,000	Westland Steamship Co. (Ohio)	Cleveland, Ohio	Foot East Fortieth Street.
71	Frt.	41	2,500	United States Shipping Board	Portland, Oreg.	514 Spalding Building.
72	Frt.	44	2,500	do.	Seattle, Wash.	841 Railroad Avenue South.
73	Frt.	38	3,000	do.	do.	Do.
74	Frt.	33	2,500	do.	do.	Do.

Line No.	Official No.	Signal letters	Rig	Name of vessel	Tonnage		Dimensions			When built	Where built
					Gross	Net	Length	Breadth	Depth		
1	217176	LNQF	St. s.	WEST MADAKET. □ ⊕	5,654	4,099	409.6	54.2	27.1	1918	Seattle, Wash.
2	217248	LNVG	St. s.	WEST MAHOMET. □ ⊕	5,527	3,423	409.6	54.2	27.1	1918	do
3	220001	LWPN	St. s.	WEST MAHWAH. □ ⊕	5,493	3,547	410.3	54.2	27.2	1920	do
4	217801	LQRD	St. s.	WEST MAXIMUS. □ ⊕	5,561	4,009	409.6	54.2	27.1	1919	do
5	210320	LTWR	St. s.	WEST MINGO. □ ⊕	5,493	3,423	410.0	54.4	27.2	1919	Los Angeles, Calif.
6	217525	LPRS	St. s.	WEST MODUS. □ ⊕	5,690	3,510	409.8	54.2	27.7	1919	Portland, Oreg.
7	210443	LVFW	St. s.	WEST MONTOP. □ ⊕	5,470	3,423	410.0	54.4	27.2	1919	Los Angeles, Calif.
8	110787		St. s.	WESTMORELAND. □ ⊕	100	99	121.6	20.4	11.2	1888	Newburgh, N. Y.
9	218501	LRWT	St. s.	WESTMORELAND. □ ⊕	0,207	3,835	395.5	55.0	31.4	1919	Kearny, N. J.
10	217778	LQKR	St. s.	WEST MUNIAM. □ ⊕	5,753	3,571	410.0	54.2	27.6	1919	Portland, Oreg.
11	219434	LVFP	St. s.	WEST NEIUS. □ ⊕	5,588	3,483	410.5	54.3	27.2	1919	Los Angeles, Calif.
12	210522	LVKR	St. s.	WEST NER. □ ⊕	5,045	3,517	410.5	54.3	27.2	1920	do
13	219058	LVSC	St. s.	WEST NIUS. □ ⊕	5,549	3,510	410.5	54.3	27.2	1920	do
14	217930	LQVC	St. s.	WEST NOHNO. □ ⊕	5,760	3,591	409.8	54.2	27.7	1919	Portland, Oreg.
15	220024	LWNF	St. s.	WEST NOMETUM. □ ⊕	5,052	3,522	410.5	54.3	27.2	1920	Los Angeles, Calif.
16	218292	LRPF	St. s.	WEST NOSSKA. □ ⊕	5,563	3,438	410.0	54.2	27.0	1919	Portland, Oreg.
17	220315	LWVP	St. s.	WEST NOTUS. □ ⊕	5,549	3,533	410.5	54.3	27.2	1920	Los Angeles, Calif.
18	221120	MCPR	St. s.	WEST O'ROWA. □ ⊕	5,370	3,343	410.0	54.4	27.2	1921	do
19	165321		St. s.	Westover. □ ⊕	421	393	151.3	28.4	8.8	1898	Tottenville, N. Y.
20	218903	LFBN	St. s.	WEST POCASSET. □ ⊕	5,707	3,510	409.8	54.2	27.7	1919	Portland, Oreg.
21	81737		St. s.	WEST POINT. □ ⊕	1,328	903	192.4	40.1	16.9	1901	Newburgh, N. Y.
22	215924	LJPH	St. s.	WEST POINT. □ ⊕	5,057	3,441	409.5	54.2	27.0	1918	Seattle, Wash.
23	217127	LNKT	St. s.	WEST POOL. □ ⊕	5,724	3,510	409.5	54.2	27.0	1918	do
24	81188	LFGD	St. s.	Westport. □ ⊕	211	154	124.0	31.2	9.5	1888	San Francisco, Calif.
25	208731		St. s.	Westport. □ ⊕	216	167	125.0	21.2	8.8	1911	Boston, Mass.
26	209377		St. s.	WESTPORT. □ ⊕	110	60	88.0	19.0	11.5	1912	Seattle, Wash.
27	216902	LMVF	St. s.	WESTPORT. □ ⊕	5,065	3,529	409.5	54.2	27.4	1918	do
28	218010	LRBM	St. s.	WEST QUECHIE. □ ⊕	5,711	3,539	410.0	54.2	27.6	1919	Portland, Oreg.
29	218798	LSFC	St. s.	WEST RHITANS. □ ⊕	5,703	3,513	409.8	54.2	27.7	1919	do
30	204550		St. s.	West River. □ ⊕	190	124	108.8	22.4	6.9	1907	Aliford, Del.
31	218061	LTBN	St. s.	WEST SAGINAW. □ ⊕	0,187	3,837	499.8	54.2	27.7	1919	Portland, Oreg.
32	203946		St. p.	West Seattle. □ ⊕	773	487	145.0	48.7	10.8	1907	Tacoma, Wash.
33	218582	LSQC	St. s.	WEST SERGOVIA. □ ⊕	0,187	3,838	409.8	54.2	27.7	1919	Portland, Oreg.
34	218810	LSPM	St. s.	WEST SELENE. □ ⊕	5,910	3,729	410.0	54.4	27.2	1919	Los Angeles, Calif.
35	207808		St. s.	WEST SHORE. □ ⊕	875	294	157.0	30.0	15.0	1910	Buffalo, N. Y.
36	210158	LKMP	St. s.	WESTSHORE. □ ⊕	5,714	3,472	409.8	54.2	27.7	1918	Portland, Oreg.
37	217738	LQJO	St. s.	WEST TACOOK. □ ⊕	0,176	3,811	409.8	54.2	27.7	1920	do
38	219817	LWFT	St. s.	WEST TEXAS. □ ⊕	2,580	1,665	253.1	43.8	20.3	1910	Superior, Wis.
39	217901	LQVS	St. s.	WEST TOTANT. □ ⊕	5,028	3,488	410.0	54.2	27.6	1919	Portland, Oreg.
40	217710	LQGR	St. s.	WEST VACA. □ ⊕	5,548	4,151	410.5	54.0	27.0	1919	South San Francisco, Calif.
41	217223	LNSR	St. s.	WEST VIEW. □ ⊕	5,760	3,599	409.8	54.2	27.7	1918	Portland, Oreg.
42	217431	LPKD	St. s.	WEST WAUNA. □ ⊕	5,735	3,541	409.8	54.2	27.7	1918	do
43	217436	LPRJ	St. s.	WEST WAUNKE. □ ⊕	5,765	3,580	410.0	54.2	27.6	1918	do
44	216045	LJSQ	St. s.	WESTWOOD. □ ⊕	5,691	4,141	409.5	54.2	27.4	1918	Seattle, Wash.
45	217225	LNSV	St. s.	WEST ZEDA. □ ⊕	5,058	3,488	409.8	54.2	27.7	1918	Portland, Oreg.
46	217124	LNKR	St. s.	WEST ZUCKER. □ ⊕	5,518	3,400	410.0	54.4	27.2	1918	Los Angeles, Calif.
47	216803	LMSN	St. s.	WEST ZULA. □ ⊕	0,000	4,552	410.0	54.4	27.2	1918	do
48	209695		St. s.	Westerly. □ ⊕	68	30	68.1	18.2	7.2	1912	Tottenville, N. Y.
49	208570		St. w.	Western. □ ⊕	68	68	107.8	20.5	2.8	1911	Cincinnati, Ohio.
50	217141	LPKS	St. s.	WESTERN ALLY. □ ⊕	5,834	3,018	409.8	54.2	20.2	1918	Seattle, Wash.
51	217182	LNQM	St. s.	WESTERN BELLE. □ ⊕	5,698	3,473	409.8	54.2	27.7	1918	Portland, Oreg.
52	216525	LMBR	St. s.	WESTERN CHIEF. □ ⊕	5,760	3,505	409.8	54.2	27.7	1918	do
53	216372	LKEJ	St. s.	WESTERN CITY. □ ⊕	5,828	3,571	410.0	51.2	27.0	1918	do
54	216826	LMRO	St. s.	WESTERN CROSS. □ ⊕	5,754	3,540	409.5	54.2	27.6	1918	Seattle, Wash.
55	215908	LJNQ	St. s.	WESTERN HERO. □ ⊕	5,011	3,439	409.0	54.1	27.1	1918	do
56	210910	LNHQ	St. s.	WESTERN HOPE. □ ⊕	5,754	3,540	409.5	54.2	27.0	1918	do
57	216073	LJVC	St. s.	WESTERN KING. □ ⊕	5,659	4,203	409.5	54.2	27.6	1918	do
58	217810	LQPG	St. s.	WESTERN KNIGHT. □ ⊕	5,770	3,578	409.8	54.2	20.2	1919	do
59	216631	LMGJ	St. s.	WESTERN LIGHT. □ ⊕	5,769	3,504	409.8	54.2	27.7	1918	Portland, Oreg.
60	216751	LMKT	St. s.	WESTERN MAID. □ ⊕	5,760	3,503	409.8	54.2	27.7	1918	do
61	216416	LKVN	St. s.	WESTERN OCEAN. □ ⊕	5,760	3,504	409.8	54.2	27.7	1918	do
62	216976	LNVH	St. s.	WESTERN PLAINS. □ ⊕	5,688	3,467	409.8	54.2	27.7	1918	do
63	216787	LMPH	St. s.	WESTERN PRIDE. □ ⊕	5,688	3,467	409.8	54.2	27.7	1918	do
64	216221	LKPN	St. s.	WESTERN QUEEN. □ ⊕	5,853	4,431	409.0	51.2	27.1	1918	Seattle, Wash.
65	217632	LNQC	St. s.	WESTERN SCOUT. □ ⊕	5,760	3,503	409.8	54.2	27.7	1918	Portland, Oreg.
66	216105	LKWC	St. s.	WESTERN SEA. □ ⊕	5,813	4,317	409.5	51.2	27.0	1918	Seattle, Wash.
67	216527	LNGF	St. s.	WESTERN SPIRIT. □ ⊕	5,760	3,501	409.8	51.2	27.1	1918	Portland, Oreg.
68	216785	LMPQ	St. s.	WESTERN STAR. □ ⊕	5,700	3,593	409.5	54.2	27.0	1918	Seattle, Wash.
69	81811		St. p.	WESTERN STATES. □ ⊕	3,077	1,566	350.0	41.0	10.9	1902	Wyandotte, Mich.
70	81219		St. s.	WESTERN UNION. □ ⊕	189	129	96.0	25.0	9.1	1889	Camden, N. J.
71	216373	LKSM	St. s.	WESTERN WAVE. □ ⊕	5,832	3,550	409.8	54.2	27.7	1918	Portland, Oreg.
72	222093	MDNJ	St. s.	WESTERN WOULD. □ ⊕	13,712	8,051	517.0	72.2	27.8	1922	Sparrows Point, Md.
73	215951	LJPN	St. s.	WESTERNER. □ ⊕	5,693	3,435	409.6	51.2	27.6	1918	Seattle, Wash.

1 Formerly st. s. (a) Robert H. Rathbun, (b) Shawnesco.

1 Formerly st. s. Oeracoko, 1 Formerly st. s. Lake Flag.

Steam Vessels

Line No.	Service	Crew	Indicated horse-power	Name of owner	Home port	Address of owner
1	Frt.	88	\$ 2,500	United States Shipping Board.....	Seattle, Wash.....	841 Railroad Avenue South.
2	Frt.	43	\$ 2,500do.....do.....	Do.
3	Frt.	34	2,800	Pacific Argentine Brazil Line (Del.).....	San Francisco, Calif.....	215 Market Street.
4	Frt.	31	\$ 2,500	United States Shipping Board.....	Seattle, Wash.....	841 Railroad Avenue South.
5	Frt.	40	3,500	Frank C. Hill.....	Los Angeles, Calif.....	Merchants National Bank Building.
6	Frt.	40	\$ 2,500	United States Shipping Board.....	Portland, Oreg.....	614 Spalding Building.
7	Frt.	33	3,500	California & Eastern Steamship Co. (Del.).....	Los Angeles, Calif.....	828 Merchants Bank Building.
8	Frt.	12	510	Ice Line Transportation Co. (Del.).....	Perth Amboy, N. J.....	Box 282.
9	Frt.	35	\$ 2,800	United States Shipping Board.....	Newark, N. J.....	Kearny, N. J.
10	Frt.	44	\$ 2,500do.....	Portland, Oreg.....	614 Spalding Building.
11	Frt.	30	2,800do.....	Los Angeles, Calif.....	Wilmington, Calif.
12	Frt.	30	2,800do.....do.....	Do.
13	Frt.	34	2,800	Pacific Argentine Brazil Line (Del.).....	San Francisco, Calif.....	215 Market Street.
14	Frt.	42	\$ 2,500do.....	Portland, Oreg.....	614 Spalding Building.
15	Frt.	40	2,800do.....	Los Angeles, Calif.....	Wilmington, Calif.
16	Frt.	44	\$ 2,500do.....	Portland, Oreg.....	614 Spalding Building.
17	Frt.	34	2,800do.....	San Francisco, Calif.....	215 Market Street.
18	Frt.	45	3,500	United States Shipping Board.....	Los Angeles, Calif.....	Wilmington, Calif.
19	Pas.	17	250	Buxton Line (Va.).....	Norfolk, Va.....	Pier 2, Water Street.
20	Frt.	44	\$ 2,500	United States Shipping Board.....	Portland, Oreg.....	614 Spalding Building.
21	Fer.	8	1,500	New York Central R. R. Co. (N. Y.).....	New York, N. Y.....	466 Lexington Avenue.
22	Frt.	54	\$ 2,710	United States Shipping Board.....	Seattle, Wash.....	841 Railroad Avenue South.
23	Frt.	45	3,000do.....do.....	Do.
24	Frt.	17	150	Hobbs, Wall & Co.....	San Francisco, Calif.....	1 Drumm Street.
25	Pas.	9	450	Eastern Steamship Lines (Me.).....	Portsmouth, N. H.....	Ellot, Me.
26	Whl.	11	350	American Pacific Whaling Co. (S. Dak.).....	Seattle, Wash.....	L. C. Smith Building.
27	Frt.	42	2,500	United States Shipping Board.....do.....	841 Railroad Avenue South.
28	Frt.	42	\$ 2,500do.....	Portland, Oreg.....	614 Spalding Building.
29	Frt.	44	\$ 2,500do.....do.....	Do.
30	Pas.	8	250	George W. Bush & Sons Co. (Del.).....	Wilmington, Del.....	Foot French Street.
31	Frt.	43	\$ 2,500	United States Shipping Board.....	Portland, Oreg.....	614 Spalding Building.
32	Fer.	0	450	County of King.....	Seattle, Wash.....	Courthouse.
33	Frt.	40	\$ 2,500	United States Shipping Board.....	Portland, Oreg.....	614 Spalding Building.
34	Frt.	32	3,500do.....	Los Angeles, Calif.....	Wilmington, Calif.
35	Frt.	14	800	Ashtabula S. S. Co. (Ohio).....	Cleveland, Ohio.....	Ashtabula Harbor, Ohio.
36	Frt.	38	\$ 2,500	United States Shipping Board.....	Portland, Oreg.....	614 Spalding Building.
37	Frt.	43	\$ 2,500do.....do.....	Do.
38	Frt.	29	1,500	Southern Steamship Co. (Del.).....	Philadelphia, Pa.....	Commercial Trust Building.
39	Frt.	42	\$ 2,500	United States Shipping Board.....	Portland, Oreg.....	614 Spalding Building.
40	Frt.	42	\$ 2,500do.....	San Francisco, Calif.....	360 Pine Street.
41	Frt.	55	\$ 2,500do.....	Portland, Oreg.....	614 Spalding Building.
42	Frt.	48	\$ 2,500do.....do.....	Do.
43	Frt.	48	\$ 2,500do.....do.....	Do.
44	Frt.	44	\$ 2,500do.....	Seattle, Wash.....	841 Railroad Avenue South.
45	Frt.	42	\$ 2,500do.....	Portland, Oreg.....	614 Spalding Building.
46	Frt.	81	\$ 3,300do.....	Los Angeles, Calif.....	Wilmington, Calif.
47	Frt.	45	\$ 3,300do.....do.....	Do.
48	Tow.	4	150	Westerly Towing Co. (R. I.).....	Providence, R. I.....	Westerly, R. I.
49	Tow.	4	150	Western Rivers Co. (W. Va.).....	Pittsburgh, Pa.....	Point Pleasant, W. Va.
50	Frt.	60	2,500	United States Shipping Board.....	Seattle, Wash.....	841 Railroad Avenue South.
51	Frt.	70	\$ 2,550do.....	Portland, Oreg.....	614 Spalding Building.
52	Frt.	51	\$ 2,500do.....do.....	Do.
53	Frt.	47	\$ 2,500do.....do.....	Do.
54	Frt.	52	\$ 2,500do.....	Seattle, Wash.....	841 Railroad Avenue South.
55	Frt.	53	\$ 2,500do.....do.....	Do.
56	Frt.	54	\$ 3,000do.....do.....	Do.
57	Frt.	40	\$ 3,000do.....do.....	Do.
58	Frt.	59	3,500	American South African Line (N. Y.).....	New York, N. Y.....	39 Cortlandt Street.
59	Frt.	52	\$ 2,500	United States Shipping Board.....	Portland, Oreg.....	614 Spalding Building.
60	Frt.	53	\$ 2,500do.....do.....	Do.
61	Frt.	51	\$ 2,500do.....do.....	Do.
62	Frt.	48	\$ 2,500do.....do.....	Do.
63	Frt.	40	\$ 2,500do.....do.....	Do.
64	Frt.	51	\$ 2,500do.....	Seattle, Wash.....	841 Railroad Avenue South.
65	Frt.	51	\$ 2,500do.....	Portland, Oreg.....	614 Spalding Building.
66	Frt.	30	\$ 2,500do.....	Seattle, Wash.....	841 Railroad Avenue South.
67	Frt.	50	\$ 2,500do.....	Portland, Oreg.....	614 Spalding Building.
68	Frt.	40	\$ 3,000do.....	Seattle, Wash.....	841 Railroad Avenue South.
69	Pas.	136	4,200	Detroit & Cleveland Navigation Co. (Mich.).....	Detroit, Mich.....	Foot Third Street.
70	Chl.	7	500	Western Union Telegraph Co. (N. Y.).....	New York, N. Y.....	195 Broadway.
71	Frt.	41	\$ 2,500	United States Shipping Board.....	Portland, Oreg.....	614 Spalding Building.
72	Pas.	200	\$ 12,000	Minson Steamship Line (N. Y.).....	New York, N. Y.....	67 Wall Street.
73	Frt.	49	\$ 2,500	United States Shipping Board.....	Seattle, Wash.....	841 Railroad Avenue South.

† Formerly st. w. (a) J. R. Ware.
(b) M. T. Epiling.

‡ Formerly st. s. Seattle.

Line No.	Official No.	Signal letters	Rig	Name of vessel	Tonnage		Dimensions			When built	Where built
					Gross	Net	Length	Breadth	Depth		
							Feet	Feet	Feet		
1	215690	LJQW	St. s.	WESTWARD HO.....□+⊕	5,648	3,501	410.0	64.2	27.0	1918	Portland, Oreg.....
2	127517	LMPV	St. s.	WESTON M. CARROLL.....	1,069	871	200.0	38.0	11.0	1901	Port Huron, Mich.....
3	218849	LSQN	St. s.	WHEATLAND MONTANA.....	7,001	5,451	410.1	64.2	27.1	1919	Seattle, Wash.....
4	223051		St. s.	Whldy.....□+⊕	209	142	114.2	30.6	9.3	1923	Dockton, Wash.....
5	219896	LVTH	St. s.	Whistler.....+	188	127	94.2	24.0	13.0	1920	Camden, N. J.....
6	219973		St. s.	Whitehall.....	82	55	73.5	19.0	9.8	1920	Whitehall, N. Y.....
7	202032		St. s.	Whitcap.....	34	18	57.0	16.0	6.6	1905	Camden, Me.....
8	214537	LQKW	St. s.	White Cap.....⊕	303	97	135.0	22.8	13.4	1916	Manitowoc, Wis.....
9	215494	LHRS	St. s.	Whitney Olson.....□+⊕	1,558	880	234.0	44.0	17.4	1917	Wilmington, Calif.....
10	207097		St. s.	Wilz.....	9	6	40.0	8.0	3.0	1909	Berwick, La.....
11	229901	MOHD	St. s.	WICHTA.....□+⊕	6,171	3,797	395.5	65.9	31.4	1920	New Orleans, La.....
12	219837	LWGH	St. s.	WICHITA FALLS.....□+⊕	2,550	1,586	251.0	43.0	21.8	1920	Toledo, Ohio.....
13	81692		St. s.	WICOMA.....+	136	70	113.5	19.7	10.1	1900	Pocomoke City, Md.....
14	219350	LVCG	St. s.	WIDEEON.....⊕	414	205	139.4	25.2	14.2	1919	Savannah, Ga.....
15	209911		St. s.	WILBERT A. EDWARDS.....	301	164	143.4	24.0	11.0	1912	Solomons, Md.....
16	200067		St. s.	WILBERT L. SMITH.....	4,310	3,030	380.0	60.0	28.0	1903	Lorain, Ohio.....
17	81696		St. w.	Wilbur Crumlin.....	124	69	80.0	19.4	3.7	1898	Couper, Ill., Wash.....
18	208345		St. s.	WILDWOOD.....	809	650	162.9	36.7	13.0	1911	Port Richmond, N. Y.....
19	219356	LVOD	St. s.	WILDWOOD.....□+⊕	5,064	3,107	390.0	64.2	27.8	1910	Hog Island, Pa.....
20	202280		St. s.	Wildwood.....	22	15	66.0	14.5	4.7	1905	Greensport, N. Y.....
21	219444	LVGH	St. s.	WILD GOOSE.....	414	209	139.4	23.2	14.2	1910	Savannah, Ga.....
22	206997	LBHF	St. s.	WILHELMINA.....⊕	6,725	4,212	426.1	64.1	33.5	1900	Newport News, Va.....
23	201355		St. s.	WILKES-BARRE.....	1,197	814	191.4	44.0	15.8	1904	Wilmington, Del.....
24	223590		St. s.	Wilkes-Barre.....	77	40	105.7	15.1	8.1	1917	Norfolk, Va.....
25	209117	LQDV	St. s.	Williamette.....□+⊕	903	555	194.7	40.0	16.2	1911	Fairhaven, Calif.....
26	217152	LNMW	St. s.	WILLANGLO.....□+⊕	5,657	3,563	409.5	64.2	27.4	1918	Seattle, Wash.....
27	214976	LHBC	St. s.	Willapa.....□+⊕	1,185	604	213.7	42.0	16.0	1917	North Bend, Oreg.....
28	208146		St. s.	WILLARD L.....	46	32	61.0	16.1	8.0	1910	Cleveland, Ohio.....
29	208382		St. p.	WILLARD V. KING.....	1,103	1,103	308.0	63.8	7.6	1910	Dubuque, Iowa.....
30	208634		St. s.	Willard Frank.....	25	17	67.0	15.8	5.9	1911	Erie, Pa.....
31	215544	LHSQ	St. s.	WILLBARCO.....□+⊕	0,872	4,321	408.5	68.5	32.2	1911	Bremen, Germany.....
32	219989	LWMC	St. s.	WILLBOHO.....	0,668	4,210	414.7	65.7	31.9	1920	Osaka, Japan.....
33	81758		St. w.	Will H. Isom.....	983	619	183.8	30.5	5.0	1901	Ballard, Wash.....
34	81396		St. s.	Willlet.....	74	37	70.0	19.3	8.7	1892	Tottenville, N. Y.....
35	220628	MBWG	St. s.	WILLET.....□+⊕	715	330	181.6	35.5	16.3	1920	Philadelphia, Pa.....
36	218731	LSJV	St. s.	WILLFARO.....□+⊕	4,810	3,036	386.8	62.2	27.4	1919	Arlington, Staten Island, N. Y.....
37	219714	LVT8	St. s.	WILLHLO.....□+⊕	5,816	3,567	434.3	57.7	27.2	1920	Chester, Pa.....
38	77333		St. w.	William C.....	87	67	95.3	22.1	3.0	1898	Dahl, Ohio.....
39	205209		St. s.	William M.....	123	95	100.0	22.0	6.4	1908	Wilmington, N. C.....
40	216325		St. s.	William, Jr.....	30	21	47.4	14.2	6.5	1919	Manitowoc, Wis.....
41	206270	LHCR	St. s.	William Blunden.....	240	129	127.4	22.5	10.4	1900	Solomons, Md.....
42	150958		St. s.	Wm. Bowman.....	44	30	72.0	17.4	7.5	1902	Albany, N. Y.....
43	81328		St. s.	William Connors.....	15	10	41.4	11.1	4.1	1891	Brewer, Me.....
44	80636		St. s.	William Cramp.....	56	28	69.0	17.5	7.5	1877	Philadelphia, Pa.....
45	81800		St. w.	Wm. Drews.....	55	55	84.0	21.5	3.8	1901	Morgan City, La.....
46	81702		St. s.	WILLIAM EDENBORN.....	5,186	4,127	478.0	52.0	30.0	1900	Day City, Mich.....
47	212220		St. w.	Wm. EDENBORN.....	267	267	143.0	33.1	6.5	1913	Pittsburgh, Pa.....
48	81771		St. s.	William Engel.....	47	32	63.1	17.5	7.2	1901	Manitowoc, Wis.....
49	215348	LHMV	St. s.	WILLIAM GREEN.....⊕	0,353	3,925	430.0	68.2	33.3	1917	Philadelphia, Pa.....
50	81480		St. o.	William Hengerer.....	125	90	91.0	17.6	9.6	1894	Phoenix, N. Y.....
51	215054	LJHC	St. s.	WILLIAM ISOM.....□+⊕	3,321	2,032	292.3	47.2	29.9	1917	Baltimore, Md.....
52	205186		St. s.	WILLIAM LIVINGSTONE.....+	0,634	4,927	632.0	68.3	32.0	1908	Corse, Mich.....
53	220170		St. s.	William McLauchlan.....	8,021	6,314	589.3	60.2	27.9	1920	Lorain, Ohio.....
54	150959		St. s.	WILLIAM NELSON.....□+⊕	3,811	2,778	350.0	50.0	24.0	1902	Chicago, Ill.....
55	207697		St. w.	Wm. NORMAN.....	42	42	60.0	14.0	4.0	1910	New Orleans, La.....
56	81804		St. s.	WILLIAM NOTTINGHAM.....	4,231	3,070	376.5	60.0	29.0	1902	Buffalo, N. Y.....
57	212235		St. p.	WILLIAM PENN.....□+⊕	407	200	170.0	32.0	8.0	1914	Wilmington, Del.....
58	221075	MDGF	St. s.	Wm. ROCHEFELLE.....□+⊕	14,054	8,700	654.0	75.3	43.0	1921	Newport News, Va.....
59	224523		St. w.	Wm. RUPRECHT.....	60	60	87.5	24.1	3.8	1925	Grafton, Ill.....
60	225314		St. s.	William Simmons.....	133	90	83.0	21.1	10.3	1926	Tottenville, N. Y.....
61	80745		St. s.	William Sprague.....	48	21	68.4	16.2	7.5	1880	Hoston, Mass.....
62	219663		St. w.	WILLIAM WINGHAM.....	361	290	147.5	33.4	5.2	1910	Ambridge, Pa.....
63	76094		St. s.	William Stewart.....	27	13	62.5	13.2	6.1	1869	Chester, Pa.....
64	215708		St. s.	WILLIAM A. AMBERG.....	7,031	5,641	525.0	68.0	31.0	1917	Lorain, Ohio.....

a Charles S. Neff.
 b Sp. st. s. Gabino.
 c Serpentine.
 d Formerly st. s. Lilla G.
 e Formerly st. s. Edm. Christenson.
 f Formerly st. s. Union Liberty.

g Formerly a st. s. Wilbert A. Edwards.
 h U. S. S. Wilbert A. Edwards.
 i Formerly st. s. U. S. Navy S. C. No. 131.
 j Formerly st. s. Westmead.
 k Formerly st. s. Florence Olson.
 l Formerly st. p. D. F. Yoakum.

Steam Vessels

213

Line No.	Service	Crew	Indicated horse-power	Name of owner	Home port	Address of owner
1	Frt.	41	2,600	United States Shipping Board.....	Portland, Oreg.....	514 Spalding Building.
2	Frt.	14	600	Buffalo Gravel Corporation (N. Y.).....	Buffalo, N. Y.....	19 Hudson Street.
3	Frt.	47	2,800	United States Shipping Board.....	Seattle, Wash.....	841 Railroad Avenue South.
4	Pas.	9	600	Whidby Island Ferry Lines (Wash.).....	do.....	Colman Dock.
5	Tow.	10	450	United States Shipping Board.....	Philadelphia, Pa.....	Bourse Building.
6	Tow.	6	250	Whitehall Co. (N. J.).....	New York, N. Y.....	25 Broadway.
7	Pas.	4	70	Joseph J. O'Connell.....	Fall River, Mass.....	180 River Street.
8	Cod.	12	600	Bay State Fishing Co. (Mass.).....	Boston, Mass.....	30 Fish Pier.
9	Frt.	24	1,150	Oliver J. Olson & Co. (Calif.).....	San Francisco, Calif.....	1 Drumm Street.
10	Tow.	2	50	McWilliams Dredging Co. (Ill.).....	New Orleans, La.....	New Orleans Bank Building.
11	Frt.	21	2,800	United States Shipping Board.....	do.....	Carondelet Building.
12	Frt.	21	1,600	Southern S. S. Co. (Del.).....	Philadelphia, Pa.....	Commercial Trust Building.
13	Fsh.	27	275	Morris Fisher Co. (Va.).....	Reedville, Va.....	431 Main Street.
14	Cod.	22	600	Portland Trawling Co. (Me.).....	Rockland, Me.....	431 Main Street.
15	Fsh.	29	600	Edwards Co. (Va.).....	Reedville, Va.....	431 Main Street.
16	Pas.	21	1,600	Great Lakes Steamship Co. (Del.).....	Oswego, N. Y.....	Syracuse, N. Y.
17	Frt.	18	125	Waechter Bros. Co. (Wash.).....	Seward, Alaska.....	Fairbanks, Alaska.
18	Per.	7	850	Philadelphia & Camden Ferry Co. (N. J.).....	Philadelphia, Pa.....	Broad Street Station.
19	Frt.	43	2,500	United States Shipping Board.....	do.....	Bourse Building.
20	Pas.	3	125	Richard L. McAvoy.....	New York, N. Y.....	1720 East Ninety-third Street.
21	Cod.	20	550	Portland Trawling Co. (Me.).....	Rockland, Me.....	1 Drum Street.
22	Pas.	100	6,000	Matson Navigation Co. (Calif.).....	San Francisco, Calif.....	215 Market Street.
23	Per.	7	1,400	Central R. R. Co. of New Jersey (N. J.).....	New York, N. Y.....	143 Liberty Street.
24	Fsh.	6	300	Joseph Viera.....	New Haven, Conn.....	West Haven, Conn.
25	Pas.	32	700	Charles R. McCormick Lumber Co. (Del.).....	San Francisco, Calif.....	216 New Market Street.
26	Frt.	39	2,000	Babcock S. S. Corporation (Del.).....	New York, N. Y.....	67 Wall Street.
27	Frt.	24	800	Hart-Wood Lumber Co. (Calif.).....	San Francisco, Calif.....	1 Drumm Street.
28	Fsh.	3	55	Case Fish Co. (Ohio).....	Cleveland, Ohio.....	1204 West Eleventh Street.
29	Pas.	24	750	New Orleans, Texas & Mexico R. R. Co. (La.).....	St. Louis, Mo.....	Missouri Pacific Building.
30	Fsh.	4	65	Frank D. Helwig.....	Buffalo, N. Y.....	Dunkirk, N. Y.
31	Frt.	37	2,800	Oregon S. S. Corporation (N. Y.).....	New York, N. Y.....	67 Wall Street.
32	Frt.	58	3,200	American Merchants Marine S. S. Corporation (Del.).....	Wilmington, Del.....	Dover, Del.
33	Pas.	36	580	American Yukon Navigation Co. (W. Va.).....	Juneau, Alaska.....	Juneau, Alaska.
34	Tow.	4	200	Arthur W. Knight.....	New York, N. Y.....	11 Moore Street.
35	Misc.	24	1,400	United States Shipping Board.....	Philadelphia, Pa.....	Bourse Building.
36	Frt.	35	3,200	Williams S. S. Co. (Del.).....	Wilmington, Del.....	Du Pont Building.
37	Frt.	48	2,800	do.....	do.....	Do.
38	Tow.	6	80	William C. Sanderson.....	Evansville, Ind.....	Box 304.
39	Frt.	4	40	Hilton Lumber Co.....	Wilmington, N. C.....	Mills, Va.
40	Fsh.	5	30	William H. Muntings.....	Millwaukee, Wis.....	Racine, Wis.
41	Fsh.	27	500	Seaboard Oil & Guano Co. (Va.).....	Reedville, Va.....	Mills, Va.
42	Tow.	3	150	George F. Finnegan.....	New York, N. Y.....	Coney Island, N. Y.
43	Frt.	2	60	Don A. Sargent.....	Bungor, Me.....	Brower, Me.
44	Tow.	4	250	American Dredging Co. (Pa.).....	Philadelphia, Pa.....	309 Chestnut Street.
45	Tow.	4	135	Brownell-Drews Lumber Co. (La.).....	New Orleans, La.....	Morgan City, La.
46	Frt.	25	1,800	Pittsburgh S. S. Co. (W. Va.).....	Duluth, Minn.....	Wolvin Building.
47	Tow.	18	1,400	Angola Transfer Co. (La.).....	Baton Rouge, La.....	Naples, La.
48	Fsh.	6	200	Grand Marais Co. (Mich.).....	Sault Ste. Marie, (Mich.).....	Grand Marais, Mich.
49	Tnk.	40	2,800	Pan-American Petroleum & Transport Co. (Del.).....	Los Angeles, Calif.....	714 West Tenth Street.
50	Frt.	4	75	Hattie E. Kill.....	Buffalo, N. Y.....	137 Erie Street.
51	Tnk.	32	1,300	Cuba Distilling Co. (W. Va.).....	Baltimore, Md.....	Curtis Bay, Md.
52	Frt.	31	1,800	Columbia S. S. Co. (Ohio).....	Cleveland, Ohio.....	1202-1204 Hanna Building.
53	Frt.	32	2,200	Interoke S. S. Co. (Ohio).....	do.....	do.
54	Frt.	25	1,000	J. A. Paisley S. S. Co. (Ohio).....	do.....	Western Reserve Building.
55	Tow.	4	60	M. E. Norman Co. (La.).....	Morgan City, La.....	Morgan City, La.
56	Frt.	22	1,200	Great Lakes S. S. Co. (Del.).....	Oswego, N. Y.....	Syracuse, N. Y.
57	Pas.	21	650	Tronton-Philadelphia Steamboat Co. (Del.).....	Wilmington, Del.....	7 West Tenth Street.
58	Tnk.	43	3,800	Standard Shipping Co. (Del.).....	do.....	do.
59	Pas.	6	240	Farmer's & Merchants Transportation Co. (Mo.).....	St. Louis, Mo.....	8011 South Broadway.
60	Tow.	3	350	Shummon Lee Corporation (N. Y.).....	New York, N. Y.....	41 Whitehall Street.
61	Tow.	5	200	Rendle-Kennedy Dredging & Contracting Co. (Mass.).....	Boston, Mass.....	62 Condor Street, East Boston, Mass.
62	Tow.	10	750	Carnegie Steel Co. (N. J.).....	Pittsburgh, Pa.....	Carnegie Building.
63	Tow.	3	125	Hampton Towing Corporation (Va.).....	Newport News, Va.....	Hampton, Va.
64	Frt.	32	1,800	Producers S. S. Co. (Ohio).....	Cleveland, Ohio.....	Leader-News Building.

(a) German st. s. O. J. D. Ahlers.
 (b) Formerly st. s. Monticello.
 (c) st. s. Oregon.
 (d) Formerly st. s. Eastern Admiral.
 (e) Formerly st. s. White Rose.
 (f) Formerly st. s. U. S. Navy Willet.
 (g) Formerly st. s. Richmond Boro.

(h) Formerly st. s. Conshohocken.
 (i) Formerly st. s. J. M. Grubbs.
 (j) Formerly st. s. Paul Le Roux.
 (k) Formerly st. s. Pannay.
 (l) Formerly st. w. Husler.
 (m) Formerly st. p. Mandoville.
 (n) Formerly st. s. John Taxis.

Line No.	Official No.	Signal letters	Rtg	Name of vessel	Tonnage		Dimensions			When built	Where built
					Gross	Net	Length	Breadth	Depth		
					Feet			Feet			
1	116190		St. s.	William A. Carroll	61	30	71.2	18.5	8.5	1888	Tottenville, N. Y.
2	206635		St. s.	WILLIAM A. FIELD	80	54	68.6	20.0	9.3	1909	Cleveland, Ohio
3	76883		St. s.	William A. Hazard	372	207	164.8	29.8	11.8	1890	Sheboygan, Wis.
4	207463		St. s.	William A. Jamison	229	116	98.0	27.5	13.5	1901	Nonnk, Conn.
5	205880		St. s.	WILLIAM A. MCGONAGLE	275	183	110.0	28.0	15.0	1908	Lorain, Ohio
6	214234		St. s.	WILLIAM A. MCGONAGLE	7,811	6,006	580.0	60.0	27.9	1916	Ecorse, Mich.
7	214583	LQNH	St. s.	WILLIAM A. MCKENNEY	5,855	3,654	305.0	55.1	31.0	1916	Newport News, Va.
8	202305		St. s.	WILLIAM A. PAINE	5,798	4,435	480.0	52.0	30.0	1905	Cleveland, Ohio
9	121187		St. s.	WILLIAM A. REISS	4,498	3,472	437.5	50.2	24.5	1901	Lorain, Ohio
10	220034	LWNV	St. s.	WILLIAM A. WHITNEY	145	47	100.0	24.1	11.2	1920	Superior, Wis.
11	204121		St. s.	WILLIAM B. DAVOCK	4,220	2,671	420.0	52.0	23.0	1907	St. Clair, Mich.
12	207081		St. s.	WILLIAM B. DICKSON	7,568	5,712	580.0	58.2	33.2	1910	Ecorse, Mich.
13	218702		St. s.	William B. Miller	17	12	40.7	14.8	6.5	1919	Everett, Mass.
14	206859		St. s.	William B. Murray	390	172	151.6	24.1	13.0	1912	Rockland, Mo.
15	206584		St. w.	Wm. B. Rodgers	244	244	148.0	27.6	4.0	1003	Marietta, Ohio
16	207252		St. s.	WILLIAM B. SCHILLER	7,521	5,810	580.0	58.0	32.0	1909	Lorain, Ohio
17	202200		St. s.	Wm. D. Ames	30	21	61.3	16.0	6.0	1905	do.
18	217513	LPRD	St. s.	WILLIAM C. ATWATER	2,450	1,485	253.4	43.7	24.5	1919	Ecorse, Mich.
19	224662	MFSC	St. s.	WILLIAM C. ATWATER	7,708	6,281	580.2	60.0	27.7	1925	River Rouge, Mich.
20	212197		St. s.	WILLIAM D. CRAWFORD	6,385	4,899	504.0	54.0	30.0	1914	Lorain, Ohio
21	213056		St. s.	Wm. D. Kropp	33	22	51.0	15.1	6.1	1915	Buffalo, N. Y.
22	201107		St. s.	Wm. E. Cleary	90	61	75.6	10.5	11.0	1904	Newburgh, N. Y.
23	202286		St. s.	WILLIAM E. COREY	6,303	5,045	557.8	66.0	26.5	1905	Chicago, Ill.
24	81437		St. s.	William E. Doron	171	142	70.4	23.0	8.6	1893	Philadelphia, Pa.
25	81807		St. s.	Wm. F. Fitch	3,629	2,632	346.0	48.0	28.0	1902	Wyandotte, Mich.
26	221354	MCVD	St. s.	WILLIAM F. HUMPHREY	7,982	4,938	468.3	62.7	32.0	1901	Quincy, Mass.
27	81463	KMCW	St. s.	Wm. F. McCauley	149	74	90.0	21.0	11.2	1894	Camden, N. J.
28	207481		St. s.	William F. Meseck	164	111	87.5	25.8	11.0	1910	Tottenville, N. Y.
29	81845		St. s.	Wm. F. Pletz	29	17	52.6	14.0	3.4	1902	Vernon, Ohio
30	205017		St. s.	WILLIAM F. STELL	4,871	3,705	420.0	52.0	24.0	1908	St. Clair, Mich.
31	222325		St. w.	WILLIAM G. CLYDE	364	200	147.5	33.4	5.2	1922	Ambridge, Pa.
32	160368		St. s.	Wm. G. Fox	32	20	61.5	15.2	6.7	1886	Grand Haven, Mich.
33	218690	LSGW	St. s.	Wm. G. Howard	475	218	130.6	30.3	15.7	1919	Savannah, Ga.
34	224850		St. s.	WILLIAM G. MATHER	8,662	6,810	601.0	62.0	27.7	1925	River Rouge, Mich.
35	63040		St. s.	William G. Perry	610	401	192.0	32.0	13.2	1901	West Bay City, Mich.
36	214684	LGQF	St. s.	Wm. G. Warden	9,114	5,686	600.0	68.2	27.0	1917	Newport News, Va.
37	81723		St. s.	Wm. G. Williams	30	20	50.1	15.4	6.5	1901	East Boston, Mass.
38	222834		St. s.	Wm. H. Anderson	109	74	97.0	20.0	8.4	1901	Shalburne, N. S.
39	81744		St. s.	Wm. H. Baldwin	38	26	54.0	16.8	6.8	1901	New Baltimore, N. Y.
40	02227		St. s.	Wm. H. Baldwin	54	36	78.0	18.4	7.0	1890	Floridatown, N. J.
41	80970		St. s.	William H. Clark	69	34	74.1	18.0	8.0	1883	Boston, Mass.
42	220811	MBVL	St. s.	WILLIAM H. DOHENY	6,994	4,204	435.0	66.2	33.6	1920	San Francisco, Calif.
43	212354		St. s.	WILLIAM H. DONNER	6,311	4,843	504.0	54.0	30.0	1914	Ashtabula, Ohio
44	81846		St. s.	Wm. H. Kinch	58	39	68.0	17.0	0.0	1902	Ferrysburg, Mich.
45	81628	KNRF	St. s.	William H. Moody	269	176	115.0	27.5	9.2	1898	Essex, Mass.
46	205076		St. s.	WILLIAM H. TRUESDALE	5,057	3,704	432.0	52.0	28.0	1908	Lorain, Ohio
47	222880		St. s.	WILLIAM H. WARNER	7,984	6,277	486.3	60.2	28.0	1923	do.
48	210543	LVMQ	St. s.	WILLIAM H. WEIR	5,080	3,713	400.7	54.2	30.4	1920	Chester, Pa.
49	205180		St. s.	WILLIAM H. WOLF	0,281	4,767	604.0	64.0	30.0	1908	Lorain, Ohio
50	81757		St. s.	William H. Yerkes, Jr.	59	40	73.0	18.0	8.4	1901	Solomons, Md.
51	81693		St. s.	Wm. J. Bradley	99	67	81.0	19.5	6.5	1900	Camden, N. J.
52	150185		St. s.	WILLIAM J. BRETMAN	33	17	54.0	15.6	6.0	1879	do.
53	205835		St. s.	Wm. J. Conway	65	44	68.7	19.5	8.5	1908	Tottenville, N. Y.
54	203121		St. s.	William J. Duff	80	54	70.6	20.4	0.0	1906	do.
55	121276		St. s.	Wm. J. Donaldson	173	118	103.0	21.4	12.0	1903	Ballimore, Md.
56	204417		St. s.	WILLIAM J. FILBERT	7,092	6,180	485.0	60.0	32.0	1907	Lorain, Ohio
57	212224		St. s.	WILLIAM J. GAYNOR	270	183	109.3	21.9	13.4	1911	Elizabethport, N. J.
58	200546		St. s.	Wm. J. Kelly	62	20	66.4	18.8	6.4	1903	Scranton, Miss.
59	214588		St. s.	WILLIAM J. MORAN	92	62	70.7	20.7	8.9	1916	West New Brighton, N. Y.
60	207700		St. s.	WILLIAM J. OLCOTT	7,568	5,712	580.0	68.2	33.2	1910	Ecorse, Mich.

1 Formerly st. s. Sterling.

2 Formerly st. s. John Schroeder.

3 Formerly st. s. Frank H. Penvey.

4 Formerly st. w. Rival.

5 Formerly st. s. Coulee.

6 Formerly st. s. Agwibay.

7 Formerly st. s. Axtell J. Byles.

8 Formerly st. s. Henry N. Du Bols.

9 Formerly st. s. Normanna.

10 Formerly st. s. Peter Coates.

Steam Vessels

Line No.	Service	Crew	Indicated horse-power	Name of owner	Home port	Address of owner
1	Tow.	4	200	Carroll Towing Co. (N. Y.)	New York, N. Y.	Pier 5, Bush Docks.
2	Tow.	5	1,000	Great Lakes Towing Co. (N. J.)	Duluth, Minn.	N. P. Dock.
3	Frt.	12	793	Winkworth Fuel & Supply Co. (Mich.)	Detroit, Mich.	8829 West Jefferson Avenue.
4	Tow.	7	1,000	Jay Street Terminal	New York, N. Y.	71 Water Street.
5	Tow.	16	800	Duluth, Missabe & Northern Ry. Co. (Minn.)	Duluth, Minn.	Wolvyn Building.
6	Frt.	29	2,000	Pittsburgh S. S. Co. (W. Va.)	do.	Do.
7	Frt.	34	2,200	Mystlo S. S. Co. (Mass.) trustees	Boston, Mass.	250 Stuart Street.
8	Frt.	27	1,500	Pioneer S. S. Co. (Ohio)	Cleveland, Ohio	1508 Rockefeller Building.
9	Frt.	32	1,700	Reiss S. S. Co. (Del.)	Wilmington, Del.	7 West Tenth Street.
10	Tow.	9	450	Whitney Brothers Co. (Wis.)	Duluth, Minn.	Superior, Wis.
11	Frt.	23	1,400	Interlake S. S. Co. (Ohio)	Cleveland, Ohio	Union Trust Building.
12	Frt.	25	1,800	Pittsburgh S. S. Co. (W. Va.)	Duluth, Minn.	Wolvyn Building.
13	Tow.	3	85	H. G. Purdy	Boston, Mass.	645 Hanover Street.
14	Fsh.	32	700	John A. Hayes	New London, Conn.	
15	Tow.	14	80	Hodgers Sand Co. (Pa.)	Pittsburgh, Pa.	
16	Frt.	25	1,800	Pittsburgh S. S. Co. (W. Va.)	Duluth, Minn.	Wolvyn Building.
17	Fsh.	6	60	Lake Erie Fish Co. (Pa.)	Erie, Pa.	23 North Park Row.
18	Frt.	25	1,350	Fall River Navigation Co. (Mass.)	Fall River, Mass.	2 Badford Street.
19	Frt.	30	2,050	Wilson Transit Co. (Ohio)	Cleveland, Ohio	Kirby Building.
20	Frt.	25	1,800	Virginia S. S. Co. (Ohio)	do.	Leader-News Building.
21	Tow.	2	75	Charles Fix	Buffalo, N. Y.	1826 Niagara Street.
22	Tow.	9	210	Cornell Steamboat Co. (N. Y.)	Albany, N. Y.	Kingston, N. Y.
23	Frt.	25	1,800	Pittsburgh Steamship Co. (W. Va.)	Duluth, Minn.	Wolvyn Building.
24	Fer.	6	150	Burlington & Bristol Steamboat Ferry Co. (N. J. and Pa.)	Philadelphia, Pa.	Bristol, Pa.
25	Frt.	21	1,420	Jenkins S. S. Co. (Ohio)	Cleveland, Ohio	Union Trust Building.
26	Tnk.	39	3,200	The Water Associated Transport Corporation (Del.)	Wilmington, Del.	11 Broadway, New York, N. Y.
27	Tow.	7	640	Atlantic Towing Co. (Del.)	Savannah, Ga.	223 East Bay Street.
28	Tow.	9	600	Meseck Towing & Transportation Co. (N. J.)	New York, N. Y.	Pier 59, North River.
29	Tow.	3	60	John H. Werner	Cleveland, Ohio	Loran, Ohio.
30	Pass.	26	1,500	Columbia S. S. Co. (Ohio)	do.	1202 Hanna Building.
31	Tow.	0	1,400	Carnegie Steel Co. (N. J.)	Pittsburgh, Pa.	Carnegie Building.
32	Tow.	2	120	Cowles Towing Co. (N. Y.)	Buffalo, N. Y.	300 Ohio Street.
33	Tow.	16	600	Thomas J. Howard	New York, N. Y.	1 Broadway.
34	Frt.	34	2,500	Cleveland-Cliffs S. S. Co. (Ohio)	Cleveland, Ohio	Union Trust Building.
35	Msa.	11	268	Pittsburgh Coal Co. (Ohio)	do.	642 Rockefeller Building.
36	Tnk.	46	3,000	Standard Shipping Co. (Del.)	Wilmington, Del.	7 West Tenth Street.
37	Tow.	2	150	Ross Tow Boat Co. (Mass.)	Boston, Mass.	28 T Wharf.
38	Frt.	7	300	Croton Water Co. (N. Y.)	New York, N. Y.	109 Broad Street.
39	Tow.	4	106	Cornell Steamboat Co. (N. Y.)	Albany, N. Y.	Kingston, N. Y.
40	Tow.	8	150	Geraldine Gaffney	New York, N. Y.	100 First Place (H.).
41	Tow.	5	200	Doane Tow Boat Co. (Mass.)	Boston, Mass.	74 Long Wharf.
42	Tnk.	41	3,100	Pan American Petroleum & Transport Co. (Del.)	Los Angeles, Calif.	714 West Tenth Street.
43	Frt.	32	1,000	Mahoning S. S. Co. (Del.)	Cleveland, Ohio	Leader-News Building.
44	Tow.	5	350	Great Lakes Dredge & Dock Co. (N. J.)	Duluth, Minn.	First National Bank Building.
45	Frt.	6	300	Rockport Granite Co. (Mass.)	Gloucester, Mass.	Rockport, Mass.
46	Frt.	22	1,500	Brown Steamship Co. (N. Y.)	Buffalo, N. Y.	Grand Island, N. Y.
47	Frt.	33	2,200	Panda S. S. Co. (Ohio)	Cleveland, Ohio	Kirby Building.
48	Frt.	41	3,000	United States Shipping Board	Philadelphia, Pa.	Bourse Building.
49	Frt.	20	1,600	Garland S. S. Co. (Ind.)	Chicago, Ill.	208 South La Salle Street.
50	Tow.	8	350	Doane Tow Boat Co. (Mass.)	Boston, Mass.	74 Long Wharf.
51	Tow.	10	350	American Dredging Co. (Pa.)	Philadelphia, Pa.	368 Chestnut Street.
52	Tow.	3	70	George O. Wilson	Newark, N. J.	618 Market Street.
53	Tow.	4	200	Stanwood Towing Co. (N. J.)	New York, N. Y.	17 Battery Place.
54	Tow.	7	150	Dalley's Towing Line (N. J.)	do.	One hundred and thirty-fifth Street and Park Avenue.
55	Tow.	13	500	Win. J. Donaldson	Philadelphia, Pa.	Hench and Palmer Streets.
56	Frt.	25	1,850	Pittsburgh Steamship Co. (W. Va.)	Duluth, Minn.	Wolvyn Building.
57	Frb.	12	950	City of New York	New York, N. Y.	Municipal Building.
58	Tow.	8	150	Suderman & Young (Tex.)	Galveston, Tex.	820 United States National Bank Building.
59	Tow.	5	300	Tug William J. Moran (N. Y.)	New York, N. Y.	17 Battery Place.
60	Frt.	25	1,800	Pittsburgh Steamship Co. (W. Va.)	Duluth, Minn.	Wolvyn Building.

¹⁰ Formerly st. s. Laborer.
¹¹ Formerly ^a British st. s. Harbinger.
^b st. s. Sea Gull.
¹² Formerly st. s. ^a Majestic.
^b Heracles.
¹³ Formerly st. s. Wm. Henry Webb.

¹⁴ Formerly st. s. ^a Pallas.
^b Christiana Baird.
¹⁵ Formerly st. s. ^a Fireproof.
^b U. S. E. F. C. A. I. S. C. No. 1.
¹⁶ Formerly st. s. William M. Mills.
¹⁷ Formerly st. s. Emergency.

Line No.	Official No.	Signal letters	Reg	Name of vessel	Tonnage		Dimensions			When built	Where built
					Gross	Net	Length	Breadth	Depth		
1	145636		St. s.	Wm. J. Taylor, jr.	71	36	70.0	19.0	8.5	1892	Tottenville, N. Y.
2	76485		St. s.	William J. Tracy	134	91	85.0	20.6	10.2	1884	Philadelphia, Pa.
3	225506		St. p.	Wm. J. Twining	359	246	167.7	32.0	6.5	1881	Mobile, Ala.
4	223607		St. s.	WILLIAM K. FIELD. ^a ⊕	8,195	6,369	588.0	60.3	27.7	1924	Toledo, Ohio.
5	203441		St. s.	Wm. L. Parkhurst	50	39	69.8	10.6	5.2	1900	Croton, N. Y.
6	111172		St. s.	WILLIAM L. STRONO	203	138	102.0	24.0	12.0	1898	Camden, N. J.
7	80330		St. s.	Wm. M. Flanders	68	29	75.4	16.7	7.3	1872	East Boston, Mass.
8	217126	L N K B	St. s.	WILLIAM N. PAGE. ^b ⊙	5,438	3,330	368.6	65.2	30.5	1918	Camden, N. J.
9	81217		St. s.	Wm. P. Congdon	63	34	75.2	18.0	7.3	1889	do.
10	216311		St. s.	WILLIAM P. COWAN	5,429	3,962	420.0	55.0	23.0	1918	Lorain, Ohio.
11	210805		St. w.	Wm. P. Hall	105	105	160.0	31.0	5.0	1912	Evansville, Ind.
12	222590		St. w.	Wm. P. Fiske	96	96	120.5	22.5	4.0	1922	Nashville, Tenn.
13	81705	L B Q V	St. s.	WILLIAM P. PALMER	2,293	1,609	242.0	42.0	26.6	1900	Cleveland, Ohio.
14	208167		St. s.	WILLIAM P. PALMER	7,102	5,746	550.0	53.2	33.2	1910	Ecorse, Mich.
15	236962		St. s.	WILLIAM P. SNYDER, Jr.	8,603	6,630	590.0	64.2	34.2	1910	do.
16	223815		St. s.	Wm. R. Hulsizer	45	36	63.0	16.0	6.0	1900	Buffalo, N. Y.
17	226472		St. w.	Wm. R. King	514	514	180.0	41.0	5.5	1899	Jeffersonville, Ind.
18	81897		St. s.	WILLIAM R. LINN	3,878	2,637	400.0	45.3	23.9	1898	Chicago, Ill.
19	81800		St. s.	William S. Brusstar	174	99	132.0	20.0	9.6	1902	Baltimore, Md.
20	80149		St. s.	Wm. S. Earl	24	12	65.0	14.8	5.8	1859	Philadelphia, Pa.
21	3141	K G S F	St. s.	William S. Keeler	163	104	108.4	22.0	9.4	1881	do.
22	80301		St. s.	Wm. S. Stokley	83	83	96.5	18.0	8.4	1876	do.
23	77163		St. s.	WILLIAM S. VARE	26	19	45.8	13.6	5.7	1894	do.
24	224899		St. s.	WILLIAM T. COLLINS. ^c ⊕	593	403	142.0	37.5	13.5	1925	Mariners Harbor, N. Y.
25	135283		St. s.	Wm. T. Lancraft	65	45	60.0	20.4	6.0	1877	Norwalk, Conn.
26	202866		St. s.	WILLIAM T. ROBERTS	6,359	5,063	504.0	64.1	30.0	1900	Wyandotto, Mich.
27	221508	M D H P	St. s.	Wm. Boyce Thompson. ^d ⊙	7,001	4,350	430.3	63.3	33.2	1906	Quincy, Mass.
28	81838		St. s.	Wille	14	9	40.2	14.0	4.8	1866	Philadelphia, Pa.
29	80317		St. s.	Wille Brown	19	10	47.0	13.0	6.0	1871	Buffalo, N. Y.
30	81864		St. s.	Wille Welch	46	31	61.0	16.8	9.2	1903	South Amboy, N. J.
31	217129	L N K W	St. s.	WILLIAMANTIC	4,857	2,992	370.4	53.0	27.0	1918	Tacoma, Wash.
32	208307		St. s.	WILLIS L. KING	7,568	5,712	580.0	63.2	33.0	1911	Ecorse, Mich.
33	217202	L P B H	St. s.	WILLKENO. ^e ⊙	6,655	4,118	415.0	55.7	31.0	1918	Osaka, Japan.
34	218003	L S T V	St. s.	WILLPOLO. ^f ⊕	4,810	3,036	396.8	62.2	27.4	1919	Arlington, N. Y.
35	218028	L V Q P	St. s.	WILLSOLO. ^g ⊕	5,810	3,607	434.3	67.7	27.2	1920	Chesler, Pa.
36	218190	L R J V	St. s.	WILLWELLO. ^h ⊕	5,918	3,680	409.8	64.2	29.2	1919	Seattle, Wash.
37	219084	L V S T	St. s.	WILLZIPO. ⁱ ⊙	6,017	4,161	415.1	65.7	32.0	1919	Osaka, Japan.
38	80884		St. s.	Wilmington	106	72	122.0	22.0	6.0	1882	Philadelphia, Pa.
39	81704		St. s.	WILMINGTON	225	63	88.0	22.0	12.2	1900	Wilmington, Del.
40	211692	L D G S	St. s.	Wilmington	900	571	169.0	41.6	15.4	1913	North Bend, Ore.
41	224175	M F Q O	St. s.	WILSON	144	58	90.1	16.6	10.3	1890	Detroit, Mich.
42	81663		St. s.	Wilson P. Foss	68	39	64.2	18.0	8.1	1869	Brooklyn, N. Y.
43	222720	M D W G	St. s.	WILTON P. Foss	1,827	1,094	233.6	40.2	24.3	1923	Sparrows Pt., Md.
44	202440		St. s.	Winoco	188	112	122.3	23.8	8.3	1905	Sparrows Pt., Md.
45	127163	K M V Q	St. s.	Winchester	415	265	140.2	34.2	12.4	1900	Prosser, Ore.
46	157591		St. s.	Windsor	107	73	80.4	21.0	9.7	1890	Noank, Conn.
47	216767	L M N H	St. s.	WINDING GULF	5,438	3,339	308.6	55.2	30.5	1918	Camden, N. J.
48	81475		St. s.	Windsor	103	140	74.4	60.0	4.0	1894	Summersville, N. Y.
49	211820		St. s.	Windsor	208	113	101.0	29.0	8.7	1913	Tottenville, N. Y.
50	217744	L Q J K	St. s.	WINIFRED O'DONNELL	7,060	4,306	434.8	60.2	31.8	1919	Sparrows Point, Md.
51	81413		St. s.	Winfield S. Cahill	54	28	71.0	18.5	8.0	1892	Baltimore, Md.
52	81026	K N R O	St. s.	WINFRED	2,551	1,520	283.5	42.2	21.1	1898	Bath, Me.
53	81290		St. s.	Winona	20	10	47.0	13.2	5.7	1890	Noank, Conn.
54	210873	L W G V	St. s.	WINONA	4,904	3,034	390.0	64.2	27.8	1920	Hog Island, Pa.
55	218851	L S Q R	St. s.	WINONA COUNTY	6,040	3,767	395.5	65.0	31.4	1919	Kennedy, N. J.
56	213253		St. s.	WINSLOW	313	202	109.7	25.0	8.4	1915	Seattle, Wash.
57	219746	L V W R	St. s.	WINSTON-SALEM. ^j ⊕	6,223	3,842	395.3	65.1	31.4	1920	Wilmington, N. C.
58	81162		St. s.	Winter Harbor	36	21	70.4	14.0	4.5	1887	Bath, Me.
59	214447		St. s.	WINTERTHUR	103	62	78.4	19.3	9.6	1910	Wilmington, Del.
60	81441		St. s.	Winthrop	91	68	76.8	17.6	6.8	1893	Essex, Mass.
61	81643	K M S H	St. s.	WINTHROP	352	230	125.4	26.3	15.0	1896	Philadelphia, Pa.
62	81702		St. s.	Winthrop	43	20	67.0	16.5	6.8	1900	Winthrop, N. C.
63	115912		St. s.	WINTHROP	58	33	80.0	18.5	7.5	1883	Wilmington, Del.
64	157300		St. s.	Winyah	143	74	115.0	20.5	9.4	1894	Sparrows Pt., Md.
65	218348	L R Q M	St. s.	WINYAH	5,492	3,376	400.7	64.2	30.4	1910	Harriman, Pa.

^a Ten Rosa. ^b Formerly U. S. Engineer Corps st. p. Wm J. Twining.
^b S. O. Co. No. 8. ^c Formerly st. s. Robert Van Wyck.
^c S. T. Co. No. 8. ^d Formerly st. s. John L. Lowry.
^d Socony 8. ^e Formerly st. s. Battler.
^e J. H. Bitter. ^f Formerly st. s. John J. Hagan.
^f Formerly st. s. Enterprise.
^g Formerly st. s. E. D. Carter.
^h Formerly st. s. Eastern Light,
ⁱ Formerly st. s.

Steam Vessels

Line No.	Service	Crew	Indicated horse power	Name of owner	Home port	Address of owner
1	Tow.	5	350	William J. Taylor.....	New York, N. Y.....	42 Franklin Avenue, S. I.
2	Tow.	6	224	Steamtug William J. Tracy (N. Y.).....	do.....	1 Broadway.
3	Tow.	30	200	Doullut & Ewin (La.).....	Mobile, Ala.....	Masher Building.
4	Frt.	34	2,200	Reiss Steamship Co. (Del.).....	Wilmington, Del.....	7 West Tenth Street.
5	Fer.	2	100	Manhattan State Hospital.....	New York, N. Y.....	Ward Island, N. Y.
6	Frb.	10	400	City of New York.....	do.....	Municipal Building.
7	Tow.	9	250	S. & B. Towboat Co. (La.).....	New Orleans, La.....	Commercial Building.
8	Frt.	51	2,500	Mystic Steamship Co. (Mass.) (trustees).....	Boston, Mass.....	250 Stuart Street.
9	Tow.	0	200	J. J. Lockwood.....	Charleston, S. C.....	12-A Rutledge Avenue.
10	Tnk.	33	2,000	Standard Oil Co. (Ind.).....	Chicago, Ill.....	Whiting, Ind.
11	Pas.	24	270	Lulling & Destrohan Ferry Co. (La.).....	New Orleans, La.....	171 Walnut Street.
12	Frt.	11	100	Nashville Builders Supply Co. (Tenn.).....	Nashville, Tenn.....	Foot Fatherland Street.
13	Frt.	31	900	American Steamship Co. (N. Y.).....	Buffalo, N. Y.....	Marine Trust Building.
14	Frt.	31	1,800	Pittsburgh Steamship Co. (W. Va.).....	Duluth, Minn.....	Wolvin Building.
15	Frt.	35	2,500	Shenango Furnace Co. (Pa.).....	Pittsburgh, Pa.....	812 Oliver Building.
16	Tow.	3	150	William P. Baker.....	Oswego, N. Y.....	Durhamville, N. Y.
17	Tow.	2	1,000	War Department, Corps of Engineers.....	St. Louis, Mo.....	Custom House.
18	Frt.	30	1,800	Pittsburg S. S. Co. (W. Va.).....	Duluth, Minn.....	Wolvin Building.
19	Fsh.	6	275	Seaboard Oil & Guano Co. (Va.).....	Reedville, Va.....	Mila, Va.
20	Tow.	2	120	Cornell Steamboat Co. (N. Y.).....	Albany, N. Y.....	Kingston, N. Y.
21	Tow.	10	385	Elmer A. Keeler.....	New York, N. Y.....	1 Broadway.
22	Pol.	7	300	City of Philadelphia.....	Philadelphia, Pa.....	City Hall.
23	Tow.	3	75	Peter Hagan.....	do.....	127 Walnut Street.
24	Fer.	5	1,200	City of New York.....	New York, N. Y.....	Municipal Building.
25	Oys.	5	75	Ernest E. Ball.....	New Haven, Conn.....	80 Front Street.
26	Frt.	26	1,650	American Steamship Co. (N. Y.).....	Buffalo, N. Y.....	Marine Trust Building.
27	Tnk.	34	3,000	Stclair Navigation Co. (Del.).....	New York, N. Y.....	45 Nassau Street.
28	Tow.	4	75	William E. Bernard.....	Philadelphia, Pa.....	Pier 75, North Wharves.
29	Tow.	5	100	Davidson Steamship Co. (Minn.).....	Duluth, Minn.....	Bay City, Mich.
30	Tow.	5	75	Pennsylvania R. R. Co. (Pa.).....	New York, N. Y.....	Jersey City, N. J.
31	Frt.	44	2,500	United States Shipping Board.....	Tacoma, Wash.....	
32	Frt.	24	1,800	Interstate Steamship Co. (W. Va.).....	Duluth, Minn.....	212 Exchange Building.
33	Frt.	52	3,300	American Merchant Marine S. S. Corporation (Del.).....	Wilmington, Del.....	Dover, Del.
34	Frt.	38	2,500	Williams Steamship Co. (Del.).....	do.....	Du Pont Building.
35	Frt.	40	3,000	do.....	do.....	Do.
36	Frt.	39	3,000	American Intercoastal S. S. Corporation (Del.).....	New York, N. Y.....	67 Wall Street.
37	Frt.	48	3,200	American Merchant Marine S. S. Corporation (Del.).....	Wilmington, Del.....	19-21 Dover Green, Dover, Del.
38	Pas.	5	300	Bee Line Ferry Co. (Fla.).....	Tampa, Fla.....	550 First Avenue North, St. Petersburg, Fla.
39	Tow.	6	650	Pennsylvania R. R. Co. (Pa.).....	New York, N. Y.....	Pier D, Jersey City, N. J.
40	Frt.	23	500	Charles Nelson Co. (Call.).....	San Francisco, Calif.....	230 California Street.
41	Tow.	7	350	Washington Tug & Barge Co. (Wash.).....	Seattle, Wash.....	Pier 40.
42	Tow.	4	178	Cornell Steamboat Co. (N. Y.).....	Albany, N. Y.....	Kingston, N. Y.
43	Frt.	20	1,300	Eastern Steamship Lines (Me.).....	Portsmouth, N. H.....	Ellot, Me.
44	Frt.	3	320	Mary O. Huntley.....	New York, N. Y.....	Greensport, I. I.
45	Frt.	10	250	Steamer Winchester Corporation (Oreg.).....	Marshfield, Oreg.....	Reedsport, Oreg.
46	Tow.	0	170	Borwinid White Coal Mining Co. (Pa.).....	New York, N. Y.....	1 Broadway.
47	Frt.	40	2,500	Mystic Steamship Co. (Mass.) (trustees).....	Boston, Mass.....	250 Stuart Street.
48	Fer.	3	35	New York State Railways (N. Y.).....	Rochester, N. Y.....	
49	Frt.	8	300	U. S. Gypsum Transportation Co. (N. Y.).....	New York, N. Y.....	17 State Street.
50	Tnk.	34	2,600	California Petroleum S. S. Corporation (Call.).....	Los Angeles, Calif.....	Security Building.
51	Tow.	5	200	New Haven Towing Co. (Conn.).....	New Haven, Conn.....	Belle Dock.
52	Tnk.	32	1,200	Gulf Refining Co. (Tex.).....	Port Arthur, Tex.....	West Port Arthur, Tex.
53	Fsh.	5	50	Seaconnet River Fishing Co. (H. I.).....	Newport, R. I.....	Fliverton, R. I.
54	Frt.	30	2,500	Export Steamship Corporation (N. Y.).....	New York, N. Y.....	25 Broadway.
55	Frt.	39	2,500	United States Shipping Board.....	Newark, N. J.....	Kearny, N. J.
56	Pas.	10	770	Kitsap County Transportation Co. (Wash.).....	Seattle, Wash.....	Pier 3.
57	Frt.	43	2,800	United States Shipping Board.....	Wilmington, N. C.....	
58	Frt.	4	150	Independent Steamboat Co. (Me.).....	Bath, Me.....	Boothbay Harbor, Me.
59	Tow.	5	250	Reading Co. (Pa.).....	Wilmington, Del.....	Foot King Street.
60	Pas.	7	150	Hurriet Virginia Pease.....	New York, N. Y.....	Yonkers, N. Y.
61	Tow.	12	800	J. S. Packard Dredging Co. (N. J.).....	Providence, R. I.....	1001 Turks Head Building.
62	Frt.	6	50	P. P. Walker.....	Norfolk, Va.....	
63	Tow.	3	200	William E. Hedger Co. (N. Y.).....	New York, N. Y.....	25 Broadway.
64	Frt.	0	300	Martin Christensen.....	Duluth, Minn.....	Lake Avenue, South.
65	Frt.	45	3,000	United States Shipping Board.....	Philadelphia, Pa.....	Bourse Building.

11 Formerly st. s. Yaphank.
 12 Formerly st. s. Cajacot.
 13 Formerly st. s. Western Glen.
 14 Formerly st. s. Eastern Mariner.
 15 Formerly U. S. Engineers, st. s. General J. J. Wilson.
 16 Formerly U. S. Harbor Tug Wilson.
 17 Formerly st. s. Loudon.
 18 Formerly st. s. Coquille River.
 19 Formerly st. s. D. B. Dearborn.

20 Formerly st. s. David H.
 21 Formerly st. s. August Johnson.
 22 Formerly st. s. Stephen Guardino.
 23 Formerly st. s. H. H. H.
 24 Formerly st. s. Cape Hanloper.
 25 Formerly st. s. Baldwinbridge.
 26 Formerly st. s. S. Thos. Brown.
 27 Formerly st. s. Duggedness.

Line No.	Official No.	Signal letters	Rtg	Name of vessel	Tonnage		Dimensions			When built	Where built
					Gross	Net	Length	Breadth	Depth		
					Feet			Feet			
1	80801		St. s.	Wisconsin.....	1,921	1,567	209.0	40.0	20.0	1881	Wyandotte, Mich.....
2	212367		St. s.	WISCONSIN.....	08	50	71.0	20.0	12.5	1914	Cleveland, Ohio.....
3	218711	LSHW	St. s.	WISCONSIN.....	0,070	3,729	401.4	53.2	31.0	1910	Vancouver, Wash.....
4	217020	LQTP	St. s.	WISCONSIN BRIDGE.....	3,545	2,179	321.0	40.2	25.0	1910	Nowark, N. J.....
5	200646		St. s.	Witch.....	44	17	60.0	18.0	7.2	1904	Bay City, Mich.....
6	81043		St. s.	Wlwarra.....	08	49	101.5	19.2	7.5	1884	Bath, Me.....
7	216099	LWVK	St. s.	Wizard.....	188	127	94.2	24.0	13.0	1900	Camden, N. J.....
8	81245		St. s.	Wonder.....	34	17	58.2	16.8	6.0	1859	Tottenville, N. Y.....
9	224308		St. w.	Woodland.....	01	53	81.3	20.4	3.0	1915	Portland, Ore.....
10	217937	LQVD	St. s.	Woodman.....	358	198	120.0	29.9	13.7	1910	Solomons, Md.....
11	218101	LRVT	St. s.	WOODMANSIE.....	3,283	1,996	324.0	46.2	25.0	1910	Newark, N. J.....
12	77486		St. s.	Woodmency.....	82	56	70.7	20.5	10.0	1901	Athens, N. Y.....
13	200658	MGNQ	St. s.	WOONSOCRET.....	512	330	162.0	23.2	12.0	1900	Ferrysburg, Mich.....
14	218232	LRKT	St. s.	WORCESTER.....	5,718	3,536	409.0	54.4	27.4	1910	Groton, Conn.....
15	222830		St. s.	WORRELL CLARKSON.....	8,203	0,789	588.0	60.2	27.4	1923	Toledo, Ohio.....
16	81432		St. s.	Wotan.....	686	712	101.5	36.5	13.0	1893	Marino City, Mich.....
17	81850		St. s.	WYADDA.....	132	90	85.9	19.1	11.0	1902	Seattle, Wash.....
18	205458		St. s.	WYANDOTTE.....	2,450	1,641	346.0	45.2	24.0	1908	Ecorse, Mich.....
19	217715	LQGV	St. s.	WYNOOCHE.....	6,005	3,750	400.7	54.2	30.4	1910	Harriman, Pa.....
20	81068		St. p.	Wyoming.....	833	641	171.0	30.7	13.4	1885	Wilmington, Del.....
21	203805	KVTB	St. s.	WYOMING.....	398	270	140.0	26.8	15.8	1906	Port Richmond, N. Y.....
22	219090	LTHS	St. s.	WYOMING.....	2,689	1,667	253.4	43.8	20.2	1910	Manitowoc, Wis.....
23	200586	KSVB	St. s.	WYOMISSING.....	222	151	104.0	24.0	11.8	1904	Philadelphia, Pa.....
24	218706	LSHR	St. s.	WYTHEVILLE.....	0,008	3,760	395.5	55.0	31.4	1919	Kearny, N. J.....
25	27018		St. s.	Xiphias.....	20	14	53.5	14.5	5.1	1894	Noank, Conn.....
26	220520	MHRK	St. s.	YAKA.....	5,976	3,700	400.7	51.2	30.2	1920	Harriman, Pa.....
27	218101	LRHS	St. s.	YAKLOK.....	0,046	4,426	401.9	53.1	32.0	1910	Seattle, Wash.....
28	204047	KWBR	St. s.	YALE.....	3,818	614	376.0	61.3	20.2	1909	Chester, Pa.....
29	2006972		St. s.	Yale.....	99	30	71.0	20.0	10.2	1900	Cleveland, Ohio.....
30	223525		St. s.	YALE.....	1,070	1,130	223.8	42.1	14.1	1923	Elizabethport, N. J.....
31	220770	MBSV	St. s.	YALZA.....	5,976	3,700	400.7	51.2	30.2	1920	Harriman, Pa.....
32	221457	MCWQ	St. s.	YANKEE ARROW.....	8,040	4,960	468.3	62.7	32.0	1921	Camden, N. J.....
33	221012	MDKJ	St. s.	YANNTON.....	544	232	189.0	27.3	10.7	1893	Leth, Scotland.....
34	209870		St. s.	Yantle.....	35	19	56.0	18.0	5.0	1912	Noank, Conn.....
35	220717	MHRK	St. s.	YAPALAZIA.....	5,976	3,700	400.7	51.2	30.2	1920	Harriman, Pa.....
36	229335	MGND	St. s.	YARMOUTH.....	5,013	2,714	395.5	55.7	20.7	1927	Philadelphia, Pa.....
37	27077		St. s.	Yellow Jacket.....	60	28	61.5	18.5	8.5	1900	Seattle, Wash.....
38	201278	KWFH	St. s.	Yellowstone.....	707	450	188.0	38.2	13.6	1907	Fairhaven, Calif.....
39	220390		El. s.	YERBA BUENA.....	2,075	1,325	250.0	68.0	18.7	1927	Oakland, Calif.....
40	218038	LRCN	St. s.	YERKINGO.....	5,719	3,650	400.0	51.4	27.4	1919	Baltimore, Md.....
41	225690		St. w.	YOCONA.....	319	226	163.5	34.0	6.8	1919	Dubuque, Iowa.....
42	221009	MCJW	St. s.	YONHA LINDA.....	0,900	4,250	435.0	66.2	33.5	1921	Alameda, Calif.....
43	216892	LMTV	St. s.	YORK.....	1,928	1,179	251.0	43.0	18.1	1918	Duluth, Minn.....
44	218100	LRHQ	St. s.	YORK HARBOR.....	2,427	1,471	264.0	42.2	21.9	1910	Mariners Harbor, N. Y.....
45	218106	LRWB	St. s.	YORKMAN.....	5,013	3,403	409.8	54.2	20.2	1910	Seattle, Wash.....
46	227162	MGTD	St. s.	YORKTOWN.....	1,517	817	260.3	53.1	15.8	1928	Newport News, Va.....
47	27082		St. s.	YOSEMITE.....	3,554	2,719	350.0	60.0	28.0	1901	Wyandotte, Mich.....
48	215058	LJPT	St. s.	YOSEMITE.....	0,077	4,409	402.6	53.0	32.0	1918	Oakland, Calif.....
49	222722		St. s.	YOSEMITE.....	1,782	1,120	216.7	42.1	17.3	1923	San Francisco, Calif.....
50	227775		St. w.	YOUGHIOHONY.....	427	200	147.7	33.4	0.1	1927	Ambridge, Pa.....
51	218078	LRFD	St. s.	YOUNGSTOWN.....	0,038	4,121	395.5	55.0	31.4	1910	Kearny, N. J.....
52	220605		St. s.	YOUNGSTOWN.....	8,202	0,436	580.0	60.2	27.8	1920	Lorain, Ohio.....
53	222704		St. s.	YOUNGSTOWN.....	1,553	1,056	200.0	44.0	17.4	1922	Mariners Harbor, N. Y.....
54	92030	KPBW	St. s.	YUKON.....	5,893	3,638	360.0	60.0	19.9	1899	Philadelphia, Pa.....
55	165172		St. w.	Yukon.....	612	603	104.8	35.3	5.9	1913	Seattle, Wash.....
56	217332	LPDJ	St. s.	YUKON.....	4,843	3,635	370.4	53.0	27.0	1918	Tacoma, Wash.....
57	212583	LDQD	St. s.	ZACAPA.....	4,507	2,772	378.9	60.3	20.1	1909	Belfast, Ireland.....
58	201817	LSHP	St. s.	Zapora.....	318	187	146.0	24.0	11.4	1905	Tacoma, Wash.....
59	218701		St. s.	ZAREMBO.....	4,057	3,073	380.2	53.1	27.0	1910	do.....
60	28120		St. s.	ZENITH CITY.....	3,591	2,435	387.5	48.3	23.0	1895	Chicago, Ill.....
61	28142		St. s.	Zetes.....	44	22	64.8	17.4	6.0	1900	East Boston, Mass.....
62	216094	LNCM	St. s.	ZHIBKE.....	0,073	4,427	402.6	53.0	32.0	1918	Oakland, Calif.....
63	225332	MOCR	St. s.	Zizania.....	430	298	157.3	27.3	10.7	1888	Baltimore, Md.....
64	28101		St. s.	Zophar Mills.....	185	121	120.5	25.2	8.0	1882	Wilmington, Del.....

1 Formerly st. s.
 a Wisconsin.
 b Naomi.
 c E. G. Crosby.
 d Pilgrim.
 1 Formerly st. s. Wauwatom.
 1 Formerly st. s. Wisconsin Bridge.
 1 Formerly st. s.
 b Sophie Frankel.

1 Formerly st. s.
 a Joseph P. Ford.
 b Fred H. Dulzell.
 1 Formerly st. s. Mackinac.
 1 Formerly st. s. Lake Galatia.
 1 Formerly
 a British st. s. Penelope.
 b U. S. Navy st. s. Yankton.
 1 Formerly U. S. Coast Guard st. s. Yocona.

Line No.	Service	Crew	Indicated horse-power	Name of owner	Home port	Address of owner
1	Pas.	38	650	Goodrich Transit Co. (Del.)	Duluth, Minn.	223 Lako Avenue South.
2	Tow.	5	500	Great Lakes Towing Co. (N. J.)	Portland, Oreg.	N. P. Dock.
3	Frt.	46	2,800	States S. S. Co. (Nev.)	do.	Porter Building.
4	Frt.	37	\$1,500	American S. S. Corporation (Del.) ^a	New York, N. Y.	11 Stone Street.
5	Frt.	2	175	Wm. H. Sharp	Port Huron, Mich.	Bay City, Mich.
6	Pas.	6	150	Eastern Steamship Lines (Me.)	Portsmouth, N. H.	Eliot, Me.
7	Tow.	10	650	United States Shipping Board	Philadelphia, Pa.	Bourse Building.
8	Tow.	4	42	Newton Creek Towing Co. (N. Y.)	New York, N. Y.	1 Front Street, Long Island City, N. Y.
9	Msc.	4	166	G. M. Walker	Portland, Oreg.	150 First Street.
10	Tow.	13	1,000	Cahill Towing Line (N. J.)	New York, N. Y.	11 Moore Street.
11	Frt.	39	\$1,500	United States Shipping Board	Nowark, N. J.	Kearny, N. J.
12	Tow.	5	100	James F. Woodhoney	New York, N. Y.	Jersey City, N. J.
13	Frt.	21	700	Pawtucket & New York Transportation Co. (R. I.)	Providence, R. I.	Pawtucket, R. I.
14	Frt.	45	\$2,500	United States Shipping Board	New London, Conn.	Groton, Conn.
15	Frt.	21	1,000	Kinsman Transit Co. (Ohio)	Cleveland, Ohio	Hockefeller Building.
16	Frt.	13	490	Nesson Transportation Co. (Mich.)	Grand Haven, Mich.	Manistee, Mich.
17	Tow.	5	450	Henry C. Peterson (Calif.)	San Francisco, Calif.	Pier 16.
18	Frt.	20	1,100	Wyandotte Transportation Co. (Mich.)	Detroit, Mich.	1622 Ford Building.
19	Frt.	43	\$3,000	United States Shipping Board	Philadelphia, Pa.	Bourse Building.
20	Frt.	6	600	City of New York	New York, N. Y.	Municipal Building.
21	Frt.	16	900	Beo Line Transportation Co. (Del.)	Perth Amboy, N. J.	Box 282.
22	Frt.	41	1,600	Merchants & Miners Transportation Co. (Md.)	Baltimore, Md.	Pier 3, Pratt Street.
23	Tow.	12	700	Reading Co.	Philadelphia, Pa.	Reading Terminal.
24	Frt.	40	\$3,000	United States Shipping Board	Newark, N. J.	Hockefeller Building.
25	Tow.	3	150	O. A. Gilbert	Boston, Mass.	69 State Street.
26	Frt.	45	\$3,000	United States Shipping Board	Philadelphia, Pa.	Bourse Building.
27	Frt.	45	\$2,800	do.	Seattle, Wash.	841 Railroad Avenue South.
28	Pas.	124	\$10,000	Los Angeles S. S. Co. (Calif.)	Los Angeles, Calif.	Wilmington, Calif.
29	Tow.	4	700	Great Lakes Towing Co. (Ohio)	Cleveland, Ohio	Union Trust Building.
30	Frt.	14	2,000	John W. Sullivan Co. (N. Y.)	New York, N. Y.	827 East Ninth Street.
31	Frt.	42	\$3,000	United States Shipping Board	Philadelphia, Pa.	Bourse Building.
32	Tnk.	41	3,200	Standard Transportation Co. (Del.)	New York, N. Y.	20 Broadway.
33	Frt.	14	750	Robert J. Murray	Boston, Mass.	273 Forepart Street, Dorchester, Mass.
34	Pas.	3	00	George Schmitt	New Haven, Conn.	201 Woodward Avenue.
35	Frt.	42	\$3,000	United States Shipping Board	Philadelphia, Pa.	Bourse Building.
36	Pas.	141	7,500	Nova Scotia S. S. Corporation (Me.)	Portsmouth, N. H.	India Wharf, Boston, Mass.
37	Tow.	0	200	Pacific Tow Boat Co. (Wash.)	Seattle, Wash.	Pier 1.
38	Frt.	21	700	Sudlon Lumber Co. (Calif.)	San Francisco, Calif.	Third and Mariposa Streets.
39	Frt.	45	2,250	American Trust Co. (Calif.)	do.	404 California Street.
40	Frt.	41	\$2,700	United States Shipping Board	Baltimore, Md.	22 Light Street.
41	Tow.	15	450	Patton-Pully Transportation Co. (Penn.)	Memphis, Tenn.	Foot Keel Avenue.
42	Tnk.	40	3,100	Standard Transportation Co. (Del.)	New York, N. Y.	20 Broadway.
43	Frt.	33	1,250	Merchants & Miners Transportation Co. (Md.)	Baltimore, Md.	112 South Gay Street.
44	Frt.	36	2,500	United States Shipping Board	New York, N. Y.	45 Broadway.
45	Frt.	34	2,600	Calmar B. S. Corporation (Del.)	do.	25 Broadway.
46	Pas.	45	2,700	Chesapeake S. S. Co. (Md.)	Baltimore, Md.	Light and Lee Streets.
47	Frt.	23	1,600	Fontana S. S. Co. (Ohio)	Cleveland, Ohio	Union Trust Co.
48	Frt.	41	1,500	United States Shipping Board	San Francisco, Calif.	369 Pine Street.
49	Frt.	13	400	Southern Pacific Co. (Ky.)	do.	Southern Pacific Building.
50	Tow.	18	750	Carnegie Steel Co. (N. J.)	Pittsburgh, Pa.	Carnegie Building.
51	Frt.	33	\$2,600	United States Shipping Board	Nowark, N. J.	Kearny, N. J.
52	Frt.	35	2,300	Brier Hill S. S. Co. (Ohio)	Cleveland, Ohio	Union Trust Building.
53	Frt.	9	1,500	Erie Land & Improvement Co. (N. J.)	New York, N. Y.	50 Church Street.
54	Pas.	115	6,000	Alaska S. S. Co. (Nev.)	do.	120 Broadway.
55	Pas.	31	400	American Yukon Navigation Co. (W. Va.)	Juneau, Alaska.	Skagway, Alaska.
56	Frt.	53	2,500	United States Shipping Board	Tacoma, Wash.	do.
57	Pas.	102	3,650	United Fruit S. S. Corporation (Del.)	New York, N. Y.	17 Battery Place.
58	Fsh.	39	1,000	Booth Fisheries Co. (Del.)	Seattle, Wash.	Chicago, Ill.
59	Frt.	31	2,600	United States Shipping Board	Tacoma, Wash.	do.
60	Frt.	25	1,100	Pittsburgh S. S. Co. (W. Va.)	Duluth, Minn.	Wolvin Building.
61	Tow.	5	250	Mystic S. S. Co. (Mass.), trustees.	Boston, Mass.	250 Stuart Street.
62	Frt.	52	\$2,800	United States Shipping Board	San Francisco, Calif.	300 Pine Street.
63	Frt.	16	650	James A. Ross.	Boston, Mass.	201 Devonshire Street.
64	Frt.	12	550	City of New York	New York, N. Y.	Municipal Building.

^a Formerly st. s. Lako Helen.

^b Formerly st. s. ^a West Islay.

^c Formerly st. s. ^b William Perkins.

^d Formerly st. s. H. H. Porter.

^e Sold to Edward A. Shewan, Brooklyn, N. Y., but not yet redocumented.

^f Formerly st. s. ^a Mexico.

^g Formerly st. s. ^b Colon.

^h Formerly British st. s. Zacaya.

ⁱ Formerly U. S. lighthouse tender Zizania.

MOTOR

[For explanations and abbreviations see p. 6]

Line No.	Official No.	Signal letters	Rlg	Name of vessel	Tonnage		Register dimensions			When built	Where built
					Gross	Net	Length	Breadth	Depth		
1	200821		Ga. s.	A. Booth	14	10	50.7	11.7	3.6	1904	Astoria, Oreg.
2	223761		Ol. s.	A. O.	11	7	36.0	12.1	3.8	1916	San Francisco, Calif.
3	106770		Ga. s.	A. Francis	10	8	41.8	10.3	2.8	1890	Beaufort, N. C.
4	106584		Ga. s.	A. Gillis	11	7	53.6	14.4	3.5	1888	Somerset County, Md.
5	228015		Ga. s.	A. K.	10	7	34.7	9.0	4.2	1920	Seattle, Wash.
6	100781		Ga. s.	A. Rasmussen	20	9	58.0	16.4	4.0	1890	Tilghman Island, Md.
7	203528		Ga. s.	A. Von Nyvenhelm	42	40	85.0	23.8	6.0	1903	Charm, Md.
8	221505		Ol. s.	A. W.	15	12	34.5	10.0	4.6	1920	Manitowoc, Wis.
9	220940		Ga. p.	A. A. Brant	12	12	61.6	18.7	2.1	1920	Louisville, Ky.
10	224369		Ol. s.	A. A. Kemp	25	17	48.0	13.4	4.2	1924	Coconut Grove, Fla.
11	209623		Ol. s.	A. B. Carpenter	174	118	100.4	23.8	9.3	1912	Winslow, Wash.
12	225238		Ga. s.	A. B. Govey	10	6	33.0	11.1	4.8	1925	Seattle, Wash.
13	210903		Ga. s.	A. B. Johnson	13	6	45.1	10.1	4.1	1912	Norfolk, Va.
14	214775		Ga. s.	A. B. Newcomb	34	14	61.8	20.5	5.2	1917	Greenwich Piers, N. J.
15	107641		Ol. s.	A. O. D.	14	13	39.4	14.0	3.7	1900	South Boston, Mass.
16	201837		Ga. s.	A. O. Tresselt	11	8	34.3	14.0	4.1	1905	Atlantic City, N. J.
17	224234		Ga. s.	A. E. F.	13	8	37.5	12.0	2.0	1924	Lockport, La.
18	107054		Ga. s.	A. E. Furks	20	13	60.0	10.7	4.6	1853	Fairmont, Md.
19	107810		Ga. s.	A. E. Vreeland	21	12	43.0	15.9	4.4	1902	Stratford, Conn.
20	106990		Ga. s.	A. E. Whitaker	21	11	47.0	17.2	5.1	1893	Bridgeton, N. J.
21	226342		Ol. s.	A. E. Williams	75	40	80.4	20.9	8.9	1927	Alameda, Calif.
22	229432		Ol. s.	A. F. Reich	74	60	67.1	17.0	9.4	1927	Seattle, Wash.
23	223989		Ga. s.	A. F. Warren	127	103	86.8	22.0	11.3	1924	Pensacola, Fla.
24	224170		Ol. s.	A. G. Lann	111	75	81.5	20.8	0.8	1918	Kingsford, N. Y.
25	218893		Ga. s.	A. H. Dughdrill	35	30	53.7	18.0	4.6	1920	Fish River, Ala.
26	211292		Ga. s.	A. H. J.	14	12	38.0	9.8	4.0	1912	Elk Rapids, Mich.
27	105572		Ga. s.	A. J. Tubman	34	21	56.8	10.3	5.0	1875	Somerset County, Md.
28	223123		Ga. s.	A. L. Ludslley	14	9	36.6	10.3	4.0	1923	Seattle, Wash.
29	215330		Ga. s.	A. M. Guthrie	6	6	20.1	13.0	3.5	1890	Forked River, N. J.
30	106322		Ga. s.	A. M. Smith	10	15	40.0	15.5	3.4	1884	Northport, N. Y.
31	213025		Ga. s.	A. R. B.	16	11	36.2	11.6	5.8	1915	Seattle, Wash.
32	208152		Ga. s.	A. S. Dames	6	5	29.2	12.3	2.0	1911	Port Jervis, N. Y.
33	210690		Ga. s.	A. S. E. Co. No. 4	27	18	51.0	15.0	3.0	1920	Port Blakely, Wash.
34	1030		Ga. s.	A. T. Haynes	35	23	69.0	10.7	5.5	1820	Traumont, Me.
35	100110		Ga. s.	A. V. Mace	6	6	43.0	10.0	3.0	1882	Dorchester County, Md.
36	106377		Ga. s.	A. W. Rutark	15	7	50.3	14.5	3.7	1885	Madison, Md.
37	107330		Ol. s.	A. W. Sterrett	208	127	99.8	32.6	6.4	1899	Seattle, Wash.
38	106112		Ga. s.	A. and A. Reeves	57	61	60.3	24.8	5.5	1892	Tuckahoe, N. J.
39	107061		Ga. s.	A. and E. Blackman	26	13	53.5	18.5	4.0	1893	Port Norris, N. J.
40	106204		Ga. s.	A. and W. Mace	11	7	34.0	15.1	3.9	1883	Tottenville, N. Y.
41	211040		Ga. s.	A. Lincoln Ford	10	16	40.7	15.3	4.0	1913do.
42	222233		Ga. s.	A. Platt Andrews	42	33	64.6	18.2	8.0	1922	Essex, Mass.
43	223810		Ga. s.	Abacon	14	11	41.2	12.4	4.4	1924	Arcello, P. R.
44	215034		Ga. s.	Abe	7	6	32.3	9.1	3.0	1918	Gig Harbor, Wash.
45	223157		Ol. s.	Abercrombie	59	10	71.0	21.0	0.4	1923	South Freeport, Me.
46	226701		Ga. s.	Able's Irish Rose	12	9	35.5	10.7	6.0	1926	Boston, Mass.
47	210782		Ga. s.	Abworks No. 1	14	11	40.3	12.0	4.5	1914	Brooklyn, N. Y.
48	216771		Ga. s.	Abworks No. 2	10	7	33.5	12.0	3.0	1917	Inwood, N. Y.
49	205900		Ga. s.	Abworks No. 3	26	22	45.7	10.7	5.1	1909	Tottenville, N. Y.
50	224937		Ol. s.	Abraham Lincoln	63	38	77.7	10.5	7.2	1925	San Diego, Calif.
51	225861		Ga. s.	Abraham Lincoln	16	7	50.0	14.1	5.0	1926	Avila, Calif.
52	216795		Ga. s.	Absecon	8	7	30.3	9.3	3.3	1908	Atlantic City, N. J.
53	225021		Ga. s.	Absoluto	12	10	42.0	9.5	4.3	1917	Paulsboro, N. J.
54	109253		Ga. s.	Acacia	31	20	58.6	15.2	6.6	1884	Essex, Mass.
55	218100		Ga. s.	Acacia	10	7	37.0	11.3	4.2	1910	Warrington, Oreg.
56	216296		Gu. s.	Acadia	10	6	35.0	10.0	4.0	1918	Vancouver, Wash.
57	213268		Ga. w.	Acayweh	27	14	41.8	9.0	2.6	1915	Bowling Green, Ky.
58	212717		Ga. s.	Acella	12	8	46.9	12.2	2.7	1914	Cut Off, La.
59	201223		Ga. s.	Accomac	13	9	46.2	10.0	2.2	1904	Greenbackville, Va.
60	217807		Ga. s.	Acco	13	9	57.3	20.5	3.4	1919	Los Angeles, Calif.
61	221030		Ga. s.	Acco	12	8	36.2	12.0	4.0	1920	Clinton, Tex.
62	226205		Ga. s.	Acco	9	7	32.8	9.3	3.9	1920	Juneau, Alaska
63	226770		Ga. s.	Acco	63	61	42.8	17.0	4.0	1927	Seattle, Wash.
64	223772		Ol. s.	Achille Paladino	49	22	67.2	18.5	0.9	1924	San Francisco, Calif.
65	210763		Ga. s.	Acclison	14	11	51.3	13.7	3.2	1920	Vermillion, Ohio

¹ Formerly U. S. Navy tug No. 62.
² U. S. Coast Guard st. s. Chattahoochee.

³ Formerly ol. s. Anna E. Fay.
⁴ Formerly ga. s. Curton A. Smith.

VESSELS

[For explanations and abbreviations see p. 6]

Line No.	Service	Crew	Horse-power	Name of owner	Home port	Address of owner
1	Fsh.	1	40	Booth Fisheries Co. (Del.)	Astoria, Ore.	Foot Thirty-third Street.
2	Tow.	1	55	Albert C. Moe	San Francisco, Calif.	Oakland, Calif.
3	Frt.	1	20	C. P. Dey	Beaufort, N. C.	
4	Frt.	1	15	J. M. Kellum	Reedville, Va.	Weems, Va.
5	Fsh.	2	12	Ole Viko	Ketchikan, Alaska	
6	Oys.	5	50	Theodore M. Phillips	Newport News, Va.	312 Fulton Street, Hampton, Va.
7	Pas.	3	75	Edonton Mackey Ferry Co.	Elizabeth City, N. C.	Edenton, N. C.
8	Fsh.	4	30	Fred Wilke	Milwaukee, Wis.	Two Rivers, Wis.
9	Tow.	3	60	River Sand & Gravel Co. (Ky.)	Louisville, Ky.	Owensboro, Ky.
10	Msc.	2	30	William J. Matheson	Miami, Fla.	418 Southwest Second Avenue.
11	Fsh.	7	b 180	Alexander Allan	Seattle, Wash.	C/o National Grocery Co.
12	Tow.	2	100	Simpson Logging Co. (Wash.)	do.	1010 White Building.
13	Oys.	1	32	Louis Grobb	Baltimore, Md.	Key Highway and Lawrence Street.
14	Oys.	6	36	A. B. Newcomb	Philadelphia, Pa.	Newport, N. J.
15	Tow.	1	36	R. I. Livestock Co. (R. I.)	Providence, R. I.	1100 Eddy Street.
16	Fsh.	1	16	George Hendley	Philadelphia, Pa.	Wildwood, N. J.
17	Frt.	2	16	Antonio L. Federline	New Orleans, La.	Lockport, La.
18	Frt.	15	20	A. P. Dawson	Annapolis, Md.	Mayo, Md.
19	Frt.	1	50	E. L. du Pont de Nemours & Co. (Del.)	Wilmington, Del.	Tenth and Market Streets.
20	Oys.	1	25	David Wallon	Philadelphia, Pa.	Fairton, N. J.
21	Tow.	1	300	Harbor Tug & Barge Co. (Calif.)	San Francisco, Calif.	Mission Street Wharf.
22	Fsh.	9	110	New England Fish Co. (Me.)	Seattle, Wash.	44 Boston Fish Pier.
23	Fsh.	0	150	Warren Fish Co. (Fla.)	Pensacola, Fla.	Baylen Street Wharf.
24	Tow.	0	375	Arundel Corporation (Md.)	Baltimore, Md.	Pier 2, Pratt Street.
25	Frt.	5	46	Florida Railroad & Navigation Corp. (Fla.)	Tampa, Fla.	Everglades, Fla.
26	Frt.	2	20	Herbert Monroe	Baton Rouge, La.	Jonestown, La.
27	Oys.	4	36	Claude Messick	Philadelphia, Pa.	Port Norris, N. J.
28	Msc.	4	30	Board of Home Mission of Presbyterian Church in U. S. A. (N. Y.)	Ketchikan, Alaska	
29	Fsh.	1	12	J. Wynno Kelley	Philadelphia, Pa.	Tuckerton, N. J.
30	Frt.	1	37	Fred Hanson	New York, N. Y.	Jersey City, N. J.
31	Fsh.	5	40	Olaf Hanson	Seattle, Wash.	Hoodport, Wash.
32	Fsh.	1	12	Anna Wood	New York, N. Y.	15 Hainsford Street.
33	Fsh.	2	32	Shepherd Point Packing Co. (Wash.)	Seattle, Wash.	Colman Building.
34	Frt.	2	32	Seaport Navigation Co. (Me.)	Eastport, Me.	Water Street.
35	Frt.	1	15	Charles J. Hopkins	Baltimore, Md.	Princess Anne, Md.
36	Msc.	1	20	George K. Carlton	Newport News, Va.	New Point, Va.
37	Frt.	14	75	Merchants Transp. Co. (Wash.)	Tacoma, Wash.	801 South Stevens Street.
38	Frt.	2	17	Booth & Chase (Mass.)	Fall River, Mass.	29 Bedford Street.
39	Fsh.	3	50	William Shillingsburg, Jr.	Philadelphia, Pa.	Greenwich, N. J.
40	Mso.	3	12	Allen N. Spooner & Son (N. Y.)	New York, N. Y.	Pier 11, North River.
41	Frt.	2	60	A. Lincoln Ford	Bridgport, Conn.	Sound Beach, Conn.
42	Cod	12	60	Joaquin J. Silveira	Gloucester, Mass.	10 Sandler Street.
43	Tow.	1	45	A. Pla, Jr.	San Juan, P. R.	Arecibo, P. R.
44	Fsh.	1	12	Andrew K. Anderson	Seattle, Wash.	Klugston, Wash.
45	Cod	0	70	T. H. Soule	Portland, Me.	South Freeport, Me.
46	Pns.	2	35	Ingli H. Hoffman	Boston, Mass.	8 Beving Street.
47	Mso.	1	50	Atlantic Basin Iron Works (N. Y.)	New York, N. Y.	167 Van Brunt Street (B).
48	Tow.	2	30	Ferrocarriles Del Este (P. R.)	San Juan, P. R.	Humacao, P. R.
49	Mso.	2	15	Atlantic Basin Iron Works (N. Y.)	New York, N. Y.	167 Van Brunt Street (B).
50	Fsh.	5	150	Joe S. Soares	San Diego, Calif.	Point Loma, Calif.
51	Fsh.	2	b 35	Helen Schadek	Boston, Mass.	3784 Fourth Street.
52	Frt.	1	46	Russell H. Le Chard	Philadelphia, Pa.	Point Pleasant, N. J.
53	Pas.	1	32	Stephen M. Petho	do.	819 North Forty-eighth Street.
54	Fsh.	6	25	Rafael Rodriguez	Key West, Fla.	1004 Division Street.
55	Fsh.	2	60	Louis Tokos	Astoria, Ore.	Warrenton, Ore.
56	Fsh.	1	30	H. B. Hinton	Seattle, Wash.	Warrenton, Wash.
57	Pas.	2	12	Acaywah Club	Louisville, Ky.	Hewling Green, Ky.
58	Frt.	2	37	Anthony Anzulovitch	New Orleans, La.	Empire, La.
59	Mso.	2	24	C. L. Twilley	Chico Charles, Va.	Chincoteague, Va.
60	Pas.	1	50	San Pedro Transportation Co. (Calif.)	Los Angeles, Calif.	San Pedro, Calif.
61	Frt.	1	25	J. V. Allen	Houston, Tex.	1205 Chartres Street.
62	Fsh.	1	b 16	Al. Weathers	Juneau, Alaska	
63	Fsh.	1	28	C. C. Myers	Seattle, Wash.	RFD No. 1, Port Orchard, Wash.
64	Fsh.	3	165	A. Paladini (Calif.)	San Francisco, Calif.	540 Clay Street.
65	Fsh.	2	45	Earl S. Mintzer	Sandusky, Ohio	Vernillion, Ohio.

* Formerly ga. s. Gladys L.

* Formerly Cuban ga. s. Acacia.

Motor Vessels

Line No.	Official No.	Signal letters	Rig	Name of vessel	Tonnage		Register dimensions			When built	Where built
					Gross	Net	Length	Breadth	Depth		
					Feet			Feet			
1	217660		Ga. w.	Acme	14	14	65.0	8.0	1.6	1018	Orantsville, W. Va.
2	217074		Ga. s.	Acme	9	6	31.0	9.8	5.5	1010	Anacortes, Wash.
3	200322		Ga. w.	Acorn	13	10	74.0	13.8	1.5	1011	Sistersville, W. Va.
4	224218		Ol. s.	Acorn	43	29	61.2	24.9	5.4	1024	Seattle, Wash.
5	203623		Ga. s.	Acquiesced	45	23	75.9	23.8	4.7	1006	Biloxi, Miss.
6	100580		Ga. s.	Active	44	30	64.8	10.8	5.7	1888	Port Jefferson, N. Y.
7	107172		Ga. s.	Active	22	19	49.6	14.0	4.0	1895	East Providence, R. I.
8	107179		Ga. s.	Active	14	13	41.4	14.0	5.6	1895	Essex, Mass.
9	208672		Ga. s.	Active	14	12	40.6	11.0	3.8	1011	Kasaan, Alaska
10	210691		Ga. s.	Active	14	10	42.7	12.4	4.2	1012	San Francisco, Calif.
11	211303		Ga. s.	Active	13	8	33.5	11.1	3.7	1013	Tracyton, Wash.
12	211683		Ga. s.	Active	12	10	42.0	8.0	3.4	1013	Prosper, Oreg.
13	213142		Ga. s.	Active	10	9	35.4	9.4	3.0	1017	Patchogue, N. Y.
14	213078		Ga. s.	Active	16	10	60.4	13.4	4.1	1010	Camden, N. J.
15	214210		Ga. s.	Active	32	25	62.7	14.3	6.0	1010	Oig Harbor, Wash.
16	221716		Ol. s.	Active	14	6	41.5	12.4	4.0	1921	Ridgefield, Wash.
17	223920		Ga. s.	Active	10	7	32.0	9.0	4.6	1013	Ponlsbo, Wash.
18	223700		Ga. s.	Active II	12	8	35.4	10.6	4.0	1024	Seattle, Wash.
19	216247		Ga. s.	Actor	9	7	32.7	9.4	4.8	1018	do.
20	212201		Ga. s.	Acushla	10	9	32.2	9.0	4.4	1014	do.
21	215023	LHCF	Ga. s.	Acushla	135	70	104.1	25.0	11.0	1017	Essex, Mass.
22	107715		Ga. s.	Ada	8	6	41.0	13.5	3.5	1001	Exmore, Va.
23	211130		Ga. s.	Ada	15	10	37.6	10.9	5.4	1013	Seattle, Wash.
24	213629		Ga. s.	Ada	7	5	29.5	9.9	4.8	1914	New Rochelle, N. Y.
25	218511		Ga. s.	Ada	14	8	48.8	11.2	5.3	1010	New Orleans, La.
26	218665		Ga. w.	Ada	20	12	65.5	19.9	3.2	1010	Franzer, Mont.
27	205625		Ga. s.	Ada J.	6	5	28.5	11.8	3.0	1900	Atlantic City, N. J.
28	1321		Ga. s.	Ada Adella	31	15	62.0	17.9	5.5	1866	Eastport, Mo.
29	107410		Ga. s.	Ada Ballenger	17	13	40.2	15.9	6.4	1898	Alexandria, Va.
30	107431		Ol. s.	Ada Elizabeth	14	13	37.6	15.3	3.8	1899	Key West, Fla.
31	208608		Ga. s.	Ada Groah	5	5	25.3	7.8	7.2	1911	Creswell, N. C.
32	201157		Ga. s.	Ada May	14	11	39.9	13.0	6.7	1901	Eastport, Mo.
33	201692		Ga. s.	Ada May	10	5	30.5	8.0	2.0	1905	St. Petersburg, Fla.
34	223096		Ga. s.	Ada May	10	9	31.3	9.4	4.4	1924	Ketchikan, Alaska
35	100110		Ga. s.	Ada Velum	18	13	43.4	15.4	4.0	1882	Northport, N. Y.
36	100596		Ga. s.	Ada C. Shull	34	21	67.0	21.0	5.8	1885	Solomons, Md.
37	222258		Ga. w.	Adah	26	26	64.3	13.1	2.9	1922	Madison, Ind.
38	107424		Ga. s.	Adam Weber	01	02	73.9	24.2	5.0	1898	Tottonville, N. Y.
39	207631		Ga. s.	Adella	7	6	31.9	12.5	4.0	1904	Groorgetown, S. C.
40	211015		Ga. s.	Adello & Neva	11	5	41.0	10.5	4.5	1013	Thomaston, Me.
41	107532		Ga. s.	Adelle May	18	14	44.0	16.3	4.1	1000	Southport, N. C.
42	222851		Ga. w.	Adrie May	29	20	60.4	20.0	2.8	1923	Craiton, Ill.
43	107620		Ga. s.	Adelle H. Robbins	30	14	66.0	19.3	5.7	1901	Greenwich, N. J.
44	107394		Ga. s.	Adelle S. Riggin	29	16	66.0	19.9	4.7	1898	Murkettown, N. J.
45	216117		Ga. s.	Addington	11	7	32.8	10.7	5.3	1918	Tucoma, Wash.
46	220224		Ol. s.	Addington	38	26	64.3	14.8	7.3	1927	Seattle, Wash.
47	220252		Ga. s.	Adelaide	12	8	42.5	10.5	3.7	1920	Crittenden, Va.
48	107191		Ga. s.	Adelo	0	6	48.4	10.4	8.0	1889	Mount Clemens, Mich.
49	223287		Ol. s.	Adelo	28	10	48.8	13.5	0.1	1920	Norfolk, Va.
50	221782		Ga. s.	Adelo	9	6	37.8	10.9	3.4	1921	Grasonville, Md.
51	201030		Ol. s.	Adelo Hobson	73	37	64.9	26.0	5.2	1904	San Francisco, Calif.
52	209032		Ga. s.	Adelfield	12	11	31.8	10.0	4.9	1911	Port Republic, N. J.
53	13330		Ga. s.	Adella Hicks	31	32	58.8	19.4	4.8	1810	Marcus Hook, Pa.
54	106473		Ga. s.	Adella Ockers	7	6	29.8	13.4	3.2	1883	Bayport, N. Y.
55	107741		Ga. s.	Adeline	7	6	30.4	13.0	3.0	1900	Bonies Point, N. J.
56	215590		Ga. s.	Adeline	8	6	30.1	9.2	4.3	1913	Seattle, Wash.
57	116984		Ga. s.	Adella Sharp	14	6	40.0	16.0	4.3	1884	Leesburg, N. J.
58	216133		Ga. s.	Adella McLeon	10	7	45.6	23.5	5.3	1913	Friendship, Mo.
59	203831		Ga. s.	Adolphus	31	21	60.2	13.1	6.8	1911	Seattle, Wash.
60	225110		Ga. s.	Adler	22	15	67.0	21.0	3.3	1920	Houston, Tex.
61	214037		Ga. s.	Adler	11	7	31.7	11.8	4.8	1917	West Sunville, N. Y.
62	214084		Ga. s.	Adlograco	15	14	35.0	11.4	5.2	1917	Douglas, Alaska
63	225118		Ga. s.	Adl. Tegletoff	10	6	30.6	12.4	2.1	1923	Olg, Ia.
64	106179		Ga. s.	Admiral	28	24	37.0	17.3	5.1	1872	New Brunswick, N. J.
65	107509		Ga. s.	Admiral	20	20	61.0	19.2	4.0	1866	Beaufort, N. C.
66	209033		Ga. s.	Admiral	14	10	41.3	16.0	4.1	1912	Tottonville, N. Y.
67	107471		Ga. s.	Admiral	6	6	25.0	11.0	3.6	1898	Osteroville, Mass.
68	200695		Ga. s.	Admiral	14	12	43.7	10.9	2.8	1901	Patchogue, N. Y.
69	216140		Ga. s.	Admiral	11	8	43.8	10.4	7.0	1912	Houston, Tex.
70	222031		Ol. s.	Admiral	13	9	38.0	13.6	4.0	1906	Camden, N. J.
71	215630	LHW	Ol. s.	ADMIRAL MOSER	2,063	1,434	250.5	43.5	20.4	1017	Mantowce, Wis.
72	214217	LHGB	Ol. s.	ADMIRAL PEARY	1,951	1,141	252.0	43.7	21.2	1016	Toledo, Ohio.

1 Formerly ga. s. Jerry.

2 Formerly ga. s. John M. Hromal

3 Formerly ga. s. Sarah C. Leo.

4 Formerly ga. s. Mary Emma.

Line No.	Service	Crew	Horse-power	Name of owner	Home port	Address of owner
1	Pas.	1	12	I. W. Arthur	Pittsburgh, Pa.	Grantsville, W. Va.
2	Fsh.	2	16	J. Strom	Seattle, Wash.	3441 Fortleth Avenue SW.
3	Tow.	1	50	Leonard C. White	Pittsburgh, Pa.	Hannibal, Ohio.
4	Fer.	2	60	Albert Olson	Seattle, Wash.	Oak Harbor, Wash.
5	Frt.	5	100	Kemper Ferry Co. (La.)	New Orleans, La.	171 Walnut Street.
6	Tow.	3	150	Inland Dredging Corporation (N. Y.)	New York, N. Y.	215 Montague Street (B.).
7	Frt.	2	42	S. E. Andreassen	do.	1651 Crapsey Avenue (B.).
8	Col.	2	30	John F. Silva	Provincetown, Mass.	125 A Commercial Street.
9	Fsh.	1	20	George P. Marshall	Ketchikan, Alaska	
10	Frt.	1	50	Harry Johnson	San Francisco, Calif.	Pier 24.
11	Fsh.	5	16	Geo. T. Myers	Juneau, Alaska	Chatham, Alaska.
12	Tow.	1	20	F. E. Drano	Marshfield, Ore.	Bandon, Ore.
13	Tow.	1	15	Lehigh Valley Railroad Co. (N. Y.)	New York, N. Y.	143 Liberty Street.
14	Pas.	1	50	George T. Broy	Philadelphia, Pa.	Onklyn, N. J.
15	Fsh.	3	40	Alaska Consolidated Canneries (Del.)	Ketchikan, Alaska	
16	Tow.	1	65	J. W. West	Portland, Ore.	Ridgefield, Wash.
17	Tow.	2	20	George W. Jameson	Seattle, Wash.	Brunon, Wash.
18	Fsh.	2	10	S. Wick	do.	Hremeron, Wash.
19	Fsh.	2	12	Johannes Fister	Ketchikan, Alaska	Caro Deputy Collector of Customs.
20	Fsh.	1	12	J. C. Foord	do.	
21	Col.	20	100	Gorton-Paw Vessels Co. (Mass.)	Gloucester, Mass.	Rowe Square, Mass.
22	Frt.	1	8	William Walker	Newport News, Va.	White Marsh, Va.
23	Fsh.	2	20	Peter E. McLean	Seattle, Wash.	3220 West Sixty-fourth Street.
24	Pas.	1	16	Nan Whiting	New York, N. Y.	Harrison, N. Y.
25	Pas.	3	30	McFarlane Ship Chandlery Co. (La.)	New Orleans, La.	728 Camp Street.
26	Fer.	1	48	Charles N. Hewitt, Jr.	Great Falls, Mont.	Poplar, Mont.
27	Pas.	1	25	Lillian B. Heard	Philadelphia, Pa.	335 Mechanic Street, Camden, N. J.
28	Frt.	2	30	M. C. McLeod	Eastport, Me.	2 School Street.
29	Frt.	2	10	Wm. A. Faince	Reedville, Va.	Brook, Va.
30	Tow.	1	21	Timothy Wutklus	Miami, Fla.	1027 S.W. Elyventh Ave.
31	Frt.	1	7	Calvin Sawyer	Elizabeth City, N. C.	East Lake, N. C.
32	Frt.	1	15	Frank T. Wadsworth	Eastport, Me.	Wadsworth Wharf.
33	Pas.	1	12	J. F. Monge Bros	Koy West, Fla.	Fort Myers, Fla.
34	Msc.	1	15	Selmer Jackson	Juneau, Alaska	
35	Oys.	3	35	Beacon Oyster Co.	Newport, R. I.	Wickford, R. I.
36	Frt.	2	40	Island Service Co.	Vineyard Haven, Mass.	Nantucket, Mass.
37	Tow.	4	50	Grant Dean	Louisville, Ky.	Frankfort, Ky.
38	Frt.	2	50	Charles Woyant	New London, Conn.	
39	Pas.	2	10	Antonla A. Smith	Georgetown, S. C.	317 Eurand Street.
40	Frt.	1	30	J. A. Young Co.	Rockland, Me.	Wharf Street.
41	Frt.	2	20	J. W. Brooks	Wilmington, N. C.	
42	Pas.	1	22	E. L. Holliday	St. Louis, Mo.	Thelco, Ill.
43	Oys.	0	45	Aivin O. Robbins	Philadelphia, Pa.	Port Norris, N. J.
44	Oys.	0	60	Mrs. Addie S. Higgin	do.	Do.
45	Fsh.	1	10	I. Goldstein	Juneau, Alaska	
46	Fsh.	0	90	Magnus Jacobsen	Seattle, Wash.	6702 Fifth Avenue NW.
47	Msc.	2	40	Baker Carver & Morrell (N. Y.)	New York, N. Y.	37 Water Street.
48	Frt.	2	10	Leo M. Seaman	Marquette, Mich.	Sault Ste. Marie, Mich.
49	Fsh.	7	45	Edward O. Brecx	Philadelphia, Pa.	Cape May, N. J.
50	Msc.	1	11	A. H. Owens	Baltimore, Md.	Perryville, Md.
51	Frt.	1	60	A. F. Johnston	San Francisco, Calif.	Sacramento, Calif.
52	Frt.	1	40	C. B. Tomlin	Philadelphia, Pa.	Margate City, N. J.
53	Frt.	3	40	Henry Knaut	Albany, N. Y.	West Camp, N. Y.
54	Fsh.	1	14	William Hovelander	New York, N. Y.	West Sayville, N. Y.
55	Tow.	1	35	John H. Van Pelt	Newark, N. J.	Elizabeth, N. J.
56	Fsh.	1	12	Harry Ringstad	Seattle, Wash.	Ketchikan, Alaska.
57	Oys.	5	20	Fred Lund	Philadelphia, Pa.	Port Norris, N. J.
58	Frt.	1	40	A. C. McLeon & Co. (Me.)	Rockland, Me.	McLeon's Wharf.
59	Tow.	2	100	Elliott Bay Towing Co. (Wash.)	Seattle, Wash.	605 American Bank Building.
60	Pas.	4	45	Hrazos de Santiago Pass Ferry Co. (Tex.)	Corpus Christi, Tex.	Brownsville, Tex.
61	Fsh.	1	20	Cornelius Zegel	New York, N. Y.	West Sayville, N. Y.
62	Fsh.	1	15	Douglas Island Packing Co. (Alaska)	Juneau, Alaska	Douglas, Alaska.
63	Fsh.	2	20	Nick Bulbrig	New Orleans, La.	Hoothville, La.
64	Oys.	0	60	J. & J. W. Blsworth Co. (N. J.)	New York, N. Y.	95 Fulton Market.
65	Frt.	1	22	Peter Ruark & Co.	Wilmington, N. C.	Supply, N. C.
66	Pas.	1	25	Charles G. Froelberger	New York, N. Y.	2095 Eighteenth Street (B.).
67	Fsh.	1	0	Herbert L. Thomas	New Bedford, Mass.	Hyanis, Mass.
68	Fsh.	2	14	E. H. Howard	New York, N. Y.	Montauk, N. Y.
69	Tow.	1	50	Sabine Towing Co.	Port Arthur, Tex.	Box 262.
70	Frt.	3	60	Harry P. Williams	Portland, Me.	21 Custom House Wharf.
71	Frt.	21	b 1, 200	Pacific S. S. Co. (Me.)	Seattle, Wash.	1519 Railroad Avenue South.
72	Frt.	26	b 1, 000	do.	do.	Do.

a Adm.
 b LakeOncida.
 c Astmahco IV.
 d Clendarnal.
 e Willa Crosby.

* Formerly gn. s. Moonlite.

* Formerly mst. s.

Motor Vessels

Line No.	Official No.	Signal letters	Rig	Name of vessel	Tonnage		Register dimensions			When built	Where built
					Gross	Net	Length	Breadth	Depth		
					Feet			Feet			
1	107713		Ga. s.	Admiral Schley	22	17	55.0	15.0	5.4	1901	Atlantic City, N. J.
2	209641		Ga. s.	Admiralty	46	31	69.5	16.0	6.4	1912	Seattle, Wash.
3	222014		Ga. s.	Adolph	6	5	29.5	9.0	4.2	1911	Chicago, Ill.
4	218134		Ol. s.	Adolph J.	38	13	59.7	18.2	5.4	1918	San Francisco, Calif.
5	212987		Ga. s.	Adriatic	30	21	47.8	14.4	6.4	1915	Tacoma, Wash.
6	223392		Ga. s.	Adriatic	42	18	60.5	15.5	7.0	1920	Los Angeles, Calif.
7	107920		Ga. s.	Adrienne G. D.	41	30	59.3	20.6	4.7	1903	Middletown, La.
8	107469		Ol. s.	Advance	44	24	63.0	10.8	6.1	1899	Poulsbo, Wash.
9	201307		Ga. s.	Advance	11	9	29.7	12.3	4.6	1907	Steinway, N. Y.
10	203750		Ga. s.	Advance	17	12	40.0	12.2	4.2	1908	Seattle, Wash.
11	211401		Ga. s.	Advance	24	10	52.0	14.4	7.0	1913	Rockport, Mass.
12	222840		Ga. s.	Advance	40	19	59.7	15.3	6.8	1920	Los Angeles, Calif.
13	105737		Ga. s.	Adventure	6	6	33.0	12.0	2.6	1877	Nansemond County, Va.
14	226070		Ol. s.	Adventure	130	62	107.0	24.5	11.1	1926	Essex, Mass.
15	107616		Ga. s.	Adventurer	20	11	45.8	15.4	3.6	1899	Lake Landing, N. C.
16	210877		Ga. s.	Adventurers	78	42	85.5	21.4	9.8	1913	San Francisco, Calif.
17	215082		Ga. s.	Aegina	25	21	45.0	13.0	6.1	1917	Lemolo, Wash.
18	106765		Ol. s.	Aeneld	11	11	38.0	14.0	3.6	1890	New Orleans, La.
19	222415		Ga. s.	Aeolus	41	16	62.0	10.7	7.8	1922	Friendship, Me.
20	226868		Ga. s.	Aerolite	25	12	51.2	14.7	6.2	1927	Dennysville, Mo.
21	207644		Ga. s.	Aeroplane	17	11	40.7	13.0	4.0	1910	Dockton, Wash.
22	207787		Ga. s.	Affinity	6	5	31.5	8.2	3.3	1909	Saugateck, Mich.
23	211167		Ga. s.	Affinity	8	6	33.8	9.5	4.2	1913	Richardson, Wash.
24	106623		Ga. s.	Afognak	62	10	77.0	20.0	8.0	1889	San Francisco, Calif.
25	210357		Ga. s.	Age of Reason	18	12	39.4	12.9	5.4	1912	Seattle, Wash.
26	107328		Ga. s.	Agile	10	7	31.2	11.5	3.1	1897	Patchogue, N. Y.
27	107366		Ga. s.	Aglaia	10	8	29.0	13.3	4.0	1898	Osterville, Mass.
28	106413		Ga. s.	Agnes	63	26	61.0	22.8	4.0	1886	San Francisco, Calif.
29	106965		Ga. s.	Agnes	10	9	50.5	13.7	3.4	1892	Fairmount, Md.
30	107271		Ga. s.	Agnes	29	20	69.5	13.3	0.0	1897	Baltimore, Md.
31	107840		Ga. s.	Agnes	15	10	44.0	15.5	4.6	1903	Hallard, Wash.
32	212704		Ga. s.	Agnes	8	6	27.6	9.5	3.0	1914	North Manitow, Mich.
33	213333		Ga. s.	Agnes	15	12	42.2	13.5	3.5	1908	Toms River, N. J.
34	215254		Ga. s.	Agnes	20	17	47.2	12.8	6.3	1917	Seattle, Wash.
35	210953		Ga. s.	Agnes	0	7	36.7	11.0	2.9	1910	Hoonah, Alaska
36	224453		Ga. s.	Agnes	10	8	33.0	4.9	4.0	1925	Hoodport, Wash.
37	225282		Ol. s.	Agnes G.	79	69	62.7	20.0	6.4	1926	Jacksonville, Fla.
38	212418		Ga. s.	Agnes F.	17	11	50.1	14.4	4.3	1914	Washington, N. C.
39	212580		Ga. s.	Agnes H.	22	20	42.0	13.4	5.8	1914	Jackson Harbor, Wis.
40	229933		Ga. s.	Agnes H. II.	13	8	40.9	12.4	2.8	1920	Jacksonville, Fla.
41	106700		Ga. s.	Agnes K.	9	7	34.3	13.5	3.4	1887	Patchogue, N. Y.
42	219133		Ga. s.	Agnes K.	22	15	43.3	14.5	6.6	1912	Pattersons Ditch, N. J.
43	213810		Ga. s.	Agnes M.	13	8	43.0	10.8	3.4	1915	Plaquemine, La.
44	213784		Ga. s.	Agnes N.	8	7	35.0	8.0	3.0	1901	Northport, Mich.
45	213808		Ga. s.	Agnes R.	8	7	31.5	7.2	3.6	1906	Winneconne, Wis.
46	226318		Ga. s.	Agnes R.	9	6	33.2	10.3	5.0	1927	Tacoma, Wash.
47	222202		Ga. s.	Agnes S.	18	14	38.0	12.0	4.2	1922	St. James, Mich.
48	225056		Ga. s.	Agnes Sterling	40	27	68.9	18.3	5.4	1925	Amburg, Va.
49	212228		Ga. s.	Agnes W.	19	13	53.1	12.0	4.6	1914	Poulsbo, Wash.
50	226480		Ga. s.	Agnes Ann.	8	5	31.3	8.9	4.1	1927	Seattle, Wash.
51	225880		Ga. s.	AGNES LA BEE	64	45	73.3	16.0	4.3	1926	Pittsburgh, Pa.
52	226210		Ol. s.	Agnes & Myrtle	30	10	57.6	15.4	6.6	1926	Kennebunkport, Me.
53	222015		Ga. s.	Agrola V.	27	8	42.5	12.8	2.1	1922	Morgan City, La.
54	217960		Ol. s.	Agram	42	28	61.4	14.8	7.3	1910	Los Angeles, Calif.
55	220090		Ga. s.	Agua	8	6	32.0	9.2	4.5	1920	Port Stanley, Wash.
56	214187		Ga. s.	Agullent	16	11	42.0	14.8	4.1	1910	Hastings, Alaska
57	77314		Ol. s.	Aid.	28	20	54.5	14.5	5.6	1898	New Baltimore, N. Y.
58	107856		Ga. s.	Ailsa	10	7	31.0	10.3	4.0	1903	Olga, Wash.
59	214960		Ga. s.	Airdale	38	20	55.0	15.3	6.9	1917	Olq Harbor, Wash.
60	221660		Ol. s.	Airlite	140	113	104.2	23.0	8.7	1921	do.
61	221501		Ga. s.	Aisance	14	11	34.5	9.3	4.7	1921	Seattle, Wash.
62	214381		Ga. s.	Ajax	13	7	45.3	10.9	5.2	1907	Savannah, Ga.
63	215604		Ol. s.	Ajax	62	42	73.3	17.5	6.8	1917	Seattle, Wash.
64	107175		Ga. s.	Akela	78	68	98.7	14.0	8.4	1899	New York, N. Y.
65	212638		Ga. s.	Akropolis	16	11	38.0	12.2	4.7	1914	Bremerton, Wash.
66	223888		Ol. s.	Akutan	67	46	66.5	17.3	8.0	1924	Seattle, Wash.
67	201431		Ga. s.	Alabama	6	6	30.0	13.7	3.0	1901	Hunting Creek, Va.
68	224332		Ol. w.	Alabama	102	137	89.5	22.0	4.8	1921	Unknown
69	220177		Ga. s.	Alabamian	70	35	81.4	21.6	9.7	1926	Pensacola, Fla.

¹ Formerly ga. s. Lillieo No. 20.

² Formerly ga. s. Carl F. Lehmers.

³ Formerly ga. s. (a) United States Advance.

(b) British Hippo.

Motor Vessels

Line No.	Serv-ice	Crew	Horse-power	Name of owner	Home port	Address of owner
1	Fsh.	1	25	George H. Handson	Philadelphia, Pa.	Atlantic City, N. J.
2	Fsh.	4	80	Hoonah Packing Co. (Wash.)	Port Townsend, Wash.	Bellingham, Wash.
3	Fsh.	2	12	Charles Beck	Marquette, Mich.	Cedarville, Mich.
4	Tow.	1	110	Adolph J. Anderson	Seattle, Wash.	1897 Shelby Street.
5	Fsh.	7	35	Cook Inlet Packing Co. (Wash.)	do.	405 Pioneer Building.
6	Fsh.	4	60	Diek Perlea	Los Angeles, Calif.	San Pedro, Calif.
7	Frt.	5	40	Theo. Dendinger	New Orleans, La.	Madisonville, La.
8	Tow.	4	100	Cascade Tug Boat Co. (Wash.)	Tacoma, Wash.	1125 East Eleventh Street.
9	Pas.	2	12	Henry Bachman	New York, N. Y.	Long Island City, N. Y.
10	Fsh.	1	20	Anton Carlson	Ketchikan, Alaska	
11	Fsh.	4	24	Charles I. Goldberg	New York, N. Y.	80 South Street.
12	Fsh.	8	650	Stove Carr	Los Angeles, Calif.	San Pedro, Calif.
13	Frt.	1	15	C. S. Pugh	Norfolk, Va.	318 Filor Street.
14	Cod.	23	120	Jeffrey F. Thomas	Gloucester, Mass.	12 Washington Square.
15	Frt.	1	15	W. J. Cowells	Elizabeth City, N. C.	Shiloh, N. C.
16	Pit.	5	85	Har Pilots Benevolent and Protective Association (Calif.)	San Francisco, Calif.	Pier 7.
17	Fsh.	6	30	Kodiak Island Fishing & Packing Co. (Alaska)	Seward, Alaska	
18	Frt.	1	12	Moso Penn.	Houston, Tex.	Seabrook, Tex.
19	Cod.	3	45	Austin H. Pennington	Salem, Mass.	37 Reddington Street, Swampscott, Mass.
20	Frt.	2	40	L. H. Simmons	Jonesport, Me.	Bens, Me.
21	Fsh.	6	40	Point Ward Packing Co. (Alaska)	Seattle, Wash.	Colman Building.
22	Fsh.	1	20	George H. Shriver	Grand Haven, Mich.	Saugateuk, Mich.
23	Fsh.	2	18	D. Hotoyitzky	Ketchikan, Alaska	King Cove, Alaska.
24	Fsh.	3	125	Alaska Packers Association (Calif.)	do.	
25	Fsh.	4	20	Jim Cook	Juneau, Alaska	Ikeeta, Alaska.
26	Frt.	1	10	Standard Oil Co. (N. Y.)	New York, N. Y.	20 Broadway.
27	Frt.	1	12	S. W. Boerum	do.	Greenport, N. Y.
28	Frt.	1	65	G. G. Whittall	San Francisco, Calif.	Stockton, Calif.
29	Frt.	2	11	Horace H. Cox	Crisfield, Md.	Nanticoke, Md.
30	Pas.	2	12	Charles J. White	Hartford, Conn.	Box 766.
31	Frt.	1	12	F. A. Shumaker	Seward, Alaska	Latouche, Alaska.
32	Fsh.	2	25	Charles Chimosky	Grand Haven, Mich.	Suttons Bay, Mich.
33	Fsh.	1	28	A. C. Hayes	Philadelphia, Pa.	Beach Haven, N. J.
34	Frt.	1	20	B. J. Thompson	Seattle, Wash.	327 East Fifty-third Street.
35	Fsh.	1	10	James Grant	Juneau, Alaska	Hoonah, Alaska.
36	Fsh.	2	16	Frank Wooten	Wrangell, Alaska	
37	Frt.	1	60	Inland Commerce Co. (Fla.)	Jacksonville, Fla.	Bunnell, Fla.
38	Frt.	2	35	Allen H. Daniel	Washington, N. C.	Ransomville, N. C.
39	Frt.	3	40	John O. Anderson	Milwaukee, Wis.	Detroit Harbor, Wis.
40	Tow.	2	75	J. C. Halsoma Manufacturing Co. (Fla.)	Jacksonville, Fla.	601 East Ninth Street.
41	Misc.	2	40	Arnold Corporation (Md.)	Baltimore, Md.	Pier 2, Pratt Street.
42	Tow.	2	60	Federal Sand & Gravel Co. (N. J.)	Philadelphia, Pa.	Westville, N. J.
43	Tow.	2	35	Texas Co. (Del.)	Wilmington, Del.	7 West Tenth Street.
44	Fsh.	2	8	Peter Nelsoe	Grand Haven, Mich.	St. James, Mich.
45	Misc.	3	10	Harry D. Dyer	Milwaukee, Wis.	555 Broad Street, Monasha, Wis.
46	Fsh.	2	18	J. A. Ranning	Tacoma, Wash.	404 East J Street.
47	Fsh.	2	30	Fred Sendenburgh	Grand Haven, Mich.	St. James, Mich.
48	Misc.	2	36	R. D. Tnyler	Cape Charles, Va.	Onancock, Va.
49	Tow.	2	60	Charles Cornell	Seattle, Wash.	Harper, Wash.
50	Fsh.	2	10	J. E. Ingram	do.	809 Twenty-ninth Avenue.
51	Tow.	2	120	Raternann Building & Contracting Co. (Mo.)	St. Louis, Mo.	1943 St. Louis Avenue.
52	Cod.	6	60	William M. Harting	Gloucester, Mass.	21 Harrison Avenue.
53	Tow.	1	14	Elphege Verrette	New Orleans, La.	Lorenville, La.
54	Fsh.	8	685	Tomu Car	Los Angeles, Calif.	290 West Fifteenth Street, San Pedro, Calif.
55	Fsh.	2	21	J. L. Hazellon	Seattle, Wash.	1200 West Lake Avenue N.
56	Frt.	4	20	Northern Commercial Co. (Wash.)	Nome, Alaska	
57	Tow.	1	160	Robert S. Hayes (H. I.)	Newport, R. I.	311 Thames Street.
58	Fsh.	2	14	George J. Judy	Seattle, Wash.	Anacortes, Wash.
59	Fsh.	5	60	Copper River Packing Co. (Wash.)	Seward, Alaska	Point Nellie Juan, Alaska.
60	Fer.	4	150	Crosby Direct Line Ferrles (Wash.)	Seattle, Wash.	472 Colman Building.
61	Pas.	3	20	Mildred G. Bray	Ketchikan, Alaska	
62	Tow.	3	60	Charleston Lighterage & Transfer Co. (S. C.)	Charleston, S. C.	Middle Atlantic Wharf.
63	Frt.	3	110	Pacific American Fisheries (Me.)	Seattle, Wash.	South Bellingham, Wash.
64	Misc.	4	60	Paul Hanemann	New York, N. Y.	Oriental, N. C.
65	Fsh.	6	27	George Inlet Packing Co. (Oreg.)	Ketchikan, Alaska	
66	Fsh.	13	110	Ole S. Hjerke	do.	
67	Oys.	2	6	E. S. Osklus	Elizabeth City, N. C.	
68	Frt.	4	60	Independent Transportation Co. (Ala.)	Mobile, Ala.	
69	PIL.	6	80	State of Alabama	do.	State Office Building.

1 Formerly John P. Randerson.

1 Formerly ga. s. Elk.

Motor Vessels

Line No.	Official No.	Signal letters	Rlg	Name of vessel	Tonnage		Register dimensions			When built	Where built
					Gross	Net	Length	Breadth	Depth		
1	212365		Ga. s.	Aladdin	38	26	68.0	13.6	6.6	1914	Chicago, Ill.
2	223296		Ga. s.	Alafia	80	73	85.2	22.0	4.2	1923	Tampa, Fla.
3	216140		Ga. s.	Alameda	42	34	55.2	16.4	7.4	1917	do.
4	209633		Ga. s.	Alamo	14	10	52.0	10.6	3.7	1912	Stockton, Calif.
6	219467		Ga. s.	Alamo	62	54	57.5	18.7	4.9	1910	St. Augustine, Fla.
7	222518		Ol. s.	Alan T. Niven	45	30	62.2	18.8	7.3	1922	Brooklyn, N. Y.
6	107743		Ga. s.	Alarin	28	19	50.1	13.5	5.8	1902	Astoria, Ore.
8	107820		Ga. s.	Alarin	13	12	42.8	13.8	3.0	1903	Patchogue, N. Y.
0	216131		Ga. w.	Alarin	41	11	55.3	13.8	2.8	1908	Keokuk, Iowa
10	207472		Ga. s.	Alasco	22	15	44.0	14.0	5.4	1912	Seattle, Wash.
11	216740		Ga. s.	Alasco	46	23	59.7	18.2	6.0	1910	Sausalito, Calif.
12	216028		Ga. s.	Alasco 2	17	6	43.0	12.7	5.1	1918	do.
13	217000		Ga. s.	Alasco 3	22	8	46.9	14.1	5.1	1918	Sausalito, Calif.
14	216321		Ga. s.	Alasco 4	22	14	47.8	14.3	5.2	1919	do.
15	211911		Ga. s.	Alaska	7	6	32.0	11.0	3.3	1913	Litouche, Alaska
16	217044		Ga. s.	Alaska	8	6	31.3	9.1	2.8	1913	Petersburg, Alaska
17	225391		Ga. s.	Alaska	8	5	33.0	9.0	4.3	1920	Seattle, Wash.
18	201302		Ga. s.	Alaska Chief	16	10	46.8	13.9	3.4	1907	Astoria, Ore.
19	223185	N F J C	El. s.	ALASKA STANDARD	1,274	708	210.0	40.1	10.1	1923	San Francisco, Calif.
20	209613		Ga. s.	Alaskan	29	19	52.0	14.9	6.3	1912	Tacoma, Wash.
21	212181		Ga. s.	Alaskan	21	21	41.1	13.6	5.3	1914	Seattle, Wash.
22	224060		Ga. w.	Alaskan	23	20	75.6	15.8	2.6	1915	Bethel, Alaska
23	210615		Ga. s.	Alina	10	7	61.0	14.0	1.8	1912	Fairbanks, Alaska
24	107787		Ga. s.	Alba	7	6	28.8	13.0	3.0	1902	Atlantic City, N. J.
25	224383		Ga. s.	Alba V.	11	8	36.1	12.2	4.8	1924	Mystic, Conn.
26	215872		Ga. s.	Albacore	21	14	66.2	12.4	6.4	1917	Los Angeles, Calif.
27	220050		Ga. s.	Albany	40	27	66.4	15.1	6.8	1920	Tacoma, Wash.
28	224330		Ga. w.	Albany No. 1	25	16	58.0	12.0	2.0	1921	Albany, Ark.
29	221094		Ol. s.	ALBANY SOCONY	533	401	185.7	28.4	11.8	1921	Elizabeth, N. J.
30	207895		Ga. s.	Albatross	9	8	36.0	11.0	3.0	1910	Morehead City, N. C.
31	208274		Ga. s.	Albatross	59	40	67.2	17.6	8.3	1910	Seattle, Wash.
32	224804		Ol. s.	Albatross	83	50	104.4	14.0	8.1	1918	Charleston, S. C.
33	225231		Ga. s.	Albatross	14	9	39.7	15.3	5.5	1881	Hinbour Island, Bahamas
34	225559		Ga. s.	Albatross	9	5	38.5	11.1	4.4	1927	Unknown
35	226791		Ol. s.	Albatross	12	8	36.7	10.4	4.0	1928	Seattle, Wash.
36	227259		Ga. s.	Albatross	8	5	30.6	9.4	4.8	1923	Tacoma, Wash.
37	227650		Ga. s.	Albatross	6	5	31.2	10.7	3.3	1928	Parkertown, N. J.
38	127585		Ga. s.	Albermarle	114	65	110.9	21.8	5.6	1901	Solomon Island, Md.
39	161172		Ga. s.	Albermarle	13	11	41.0	13.0	4.0	1901	East Rockaway, N. Y.
40	206037		Ga. s.	Albert	14	9	40.2	13.2	4.2	1909	Charleston, S. C.
41	212551		Ol. s.	Albert	53	36	61.1	16.0	6.0	1914	Port Angeles, Wash.
42	107142		Ga. s.	Albert Baldwin	38	28	63.4	24.2	5.0	1895	Huntsboro, Miss.
43	107601		Ga. s.	Albert C.	7	6	32.0	12.2	3.2	1900	Lower Hanks, N. J.
44	200968		Ga. s.	Albert Smith	7	5	31.0	11.4	3.2	1904	Morgan City, La.
45	210830		Ga. s.	Albert C. Kolmbach	21	10	42.2	12.0	4.3	1910	Munltowoc, Wis.
46	107748		Ga. s.	Albert D. Willard	39	23	60.2	17.4	7.8	1902	South Portland, Mo.
47	105728		Ga. s.	Albert K. Robins	10	9	43.0	15.6	2.0	1877	Oxford, Me.
48	226413		Ol. w.	Albert T. No. 2	22	22	60.0	14.0	2.0	1926	Clarlington, Ohio
49	106936		Ga. s.	Albert W. Black	61	51	72.3	20.0	7.8	1892	East Boothbay, Me.
50	107608		Ol. s.	Alberta	10	14	52.0	17.0	5.3	1899	Atlantic City, N. J.
51	205505		Ga. s.	Alberta	15	14	48.4	10.7	4.2	1899	South Boston, Mass.
52	208150		Ga. s.	Alberta	9	6	31.5	9.5	4.5	1910	Winslow, Wash.
53	211539		Ga. s.	Alberta	5	5	35.1	8.3	3.2	1913	Marshallberg, N. C.
54	216127		Ga. s.	Alberta	24	19	45.6	13.5	6.0	1917	Seattle, Wash.
55	225105		Ol. s.	Alberta	13	9	39.8	12.1	4.5	1925	Altamir, Fla.
56	226954		Ga. s.	Alberta	17	13	38.3	12.5	4.0	1927	Pensacola, Fla.
57	223812		Ol. s.	Alberlina	82	27	104.3	14.9	8.3	1917	Dubuque, Iowa
58	106280		Ga. s.	Alberline	51	38	63.5	23.8	5.5	1894	San Francisco, Calif.
59	222540		Ga. s.	Albin	11	7	37.4	9.4	4.3	1902	Harrison, N. J.
60	107223		Ga. s.	Albin	6	6	29.7	12.0	3.7	1896	Atlantic City, N. J.
61	209609		Ga. s.	Albin	22	15	43.0	13.0	5.2	1912	Seattle, Wash.
62	107117		Ga. s.	Alcina	79	66	81.6	23.0	9.4	1899	Essex, Mass.
63	221012		Ga. s.	Alco	12	8	41.5	14.2	3.2	1927	Unknown
64	223805		Ga. s.	Alco	55	37	60.5	18.1	7.0	1924	Houghton, Wash.
65	204222		Ga. s.	Aldehelo	14	12	39.2	11.0	3.0	1907	Stony Lake, Mich.
66	224570		Ol. s.	Alden	70	44	104.3	15.0	8.1	1917	Morris Heights, N. Y.
67	225044		Ol. s.	Alden	47	36	55.1	14.7	8.4	1920	Tacoma, Wash.
68	223631		Ga. w.	Alden Cook	27	27	60.2	13.6	3.0	1923	Memphis, Tenn.

¹ Formerly ga. s. Allebasl.

² Formerly ga. s. Strlus.

³ Formerly U. S. Navy subhaser 100.

⁴ Formerly Mexican ga. s. Nono Such.

Line No.	Service	Crew	Horse-power	Name of owner	Home port	Address of owner
1	Plt.	1	75	State of Michigan.....	Detroit, Mich.....	First National Bank Building, 1022 Lozano Avenue.
2	Drg.	3	32	F. S. Parcell.....	Tampa, Fla.....	
3	Fsh.	4	50	Alaska Consolidated Canneries (Del.).....	Ketchikan, Alaska.....	
4	Pas.	1	60	William Colberg.....	San Francisco, Calif.....	Stockton, Calif.
5	Frt.	2	40	Canal Boat Line (Fla.).....	Jacksonville, Fla.....	Foot Market Street.
6	Frt.	3	60	James Jackson.....	Newark, N. J.....	Paterson, N. J.
7	Fsh.	2	80	Columbia River Packers Association (Oreg.).....	Astoria, Oreg.....	252 Front Street.
8	Oys.	2	20	Long Island Oyster Farms (N. Y.).....	New York, N. Y.....	Northport, N. Y.
9	Misc.	1	40	H. C. Miller.....	Des Moines, Iowa.....	Keokuk, Iowa.
10	Fsh.	1	25	Alaska Sanitary Packing Co. (Wash.).....	Wrangell, Alaska.....	
11	Fsh.	6	80	Alaska General Fisheries (T. A.).....	Seward, Alaska.....	Anchorage, Alaska.
12	Fsh.	3	40	Alaska Codfish Co. (Calif.).....	San Francisco, Calif.....	15 Steuart Street.
13	Fsh.	9	40	James F. Toman.....	Seaward, Alaska.....	Anchorage, Alaska.
14	Frt.	2	40	A. O. Goss.....	Juneau, Alaska.....	Unalaska, Alaska.
15	Misc.	1	7	Robert Athinsson.....	Seaward, Alaska.....	Latouche, Alaska.
16	Tow.	1	24	Louis Wagner.....	Juneau, Alaska.....	Tenahe, Alaska.
17	Fsh.	2	12	Andrew R. Anderson.....	Seattle, Wash.....	426 Fairview Avenue.
18	Fsh.	2	35	Booth Fisheries Co. (Del.).....	do.....	Foot Wall Street.
19	Tnk.	17	600	Standard Oil Co. (Del.).....	San Francisco, Calif.....	225 Bush Street.
20	Fsh.	2	40	Pidalgo Island Packing Co. (Me.).....	Seattle, Wash.....	Anacortes, Wash.
21	Fsh.	5	40	H. C. Numan.....	Ketchikan, Alaska.....	
22	Frt.	2	36	John Felder.....	Seward, Alaska.....	Bethel, Alaska.
23	Frt.	1	16	Edmund Marson.....	Eagle, Alaska.....	Battles, Alaska.
24	Frt.	1	6	Edward Holmes.....	Philadelphia, Pa.....	Dias Creek, N. J.
25	Fsh.	2	40	William A. Dunn.....	Newport, R. I.....	Block Island, R. I.
26	Misc.	2	65	Fish and Game Commission.....	Los Angeles, Calif.....	San Pedro, Calif.
27	Fsh.	8	50	Carl Benbensteh.....	Seattle, Wash.....	1503 Eighteenth Avenue.
28	Tow.	2	42	Henry Engenborg.....	Chattanooga, Tenn.....	Albany, Ala.
29	Tnk.	7	3300	Standard Oil Co. of New York (N. Y.).....	New York, N. Y.....	26 Broadway.
30	Frt.	1	16	W. H. Jones.....	Wilmington, N. C.....	Southport, N. C.
31	Fsh.	13	100	Elias Linvog.....	Seattle, Wash.....	7026 Twenty-sixth Avenue N.W.
32	Fsh.	5	135	Albert Lopes.....	New Bedford, Mass.....	254 Acushnet Avenue.
33	Fsh.	1	24	Alexander Rinks.....	New York, N. Y.....	417 Clinton Street.
34	Pas.	1	18	O. A. Anderson.....	Galveston, Tex.....	Pier 20.
35	Fsh.	3	18	S. E. Sagstad.....	Seattle, Wash.....	Ballard Station.
36	Fsh.	1	20	H. E. Gwinn.....	Tacoma, Wash.....	4013 North Thirty-fifth Street.
37	Pas.	1	25	Graham J. Parker.....	Philadelphia, Pa.....	Parkertown, N. J.
38	Frt.	7	100	Norfolk, Baltimore & Carolina Line (Va.).....	Norfolk, Va.....	Clyde Line Pier No. 1.
39	Fsh.	1	36	North Carolina Fisheries Commission Board (N. C.).....	Beaufort, N. C.....	Morehead City, N. C.
40	Frt.	2	20	Robert German.....	Charleston, S. C.....	72 George Street.
41	Tow.	3	200	Johnson Tug & Barge Co. (Wash.).....	Port Angeles, Wash.....	212 North Laurel Street.
42	Tow.	3	65	Henry A. Folsler.....	Gulfport, Miss.....	134 Delaney Street, Biloxi, Miss.
43	Misc.	2	20	Wm. A. Hoarne.....	Baltimore, Md.....	St. Helena, Md.
44	Oys.	2	8	Harvey Gram.....	New Orleans, La.....	Morgan City, La.
45	Fsh.	4	60	Albert Kalmbach.....	Milwaukee, Wis.....	Sturgeon Bay, Wis.
46	Cod	10	24	George H. Peoples.....	Gloucester, Mass.....	22 Acacia Street.
47	Frt.	3	10	Henry Tallafiero.....	Norfolk, Va.....	Smithfield, Va.
48	Tow.	2	60	River Sand Corporation (Ohio).....	Cincinnati, Ohio.....	Steubenville, Ohio.
49	Cod	12	24	Granville C. Johnson.....	Portland, Me.....	11 Hanover Street.
50	Fsh.	9	38	Ocean Lake & River Fish Co. (Ga.).....	Savannah, Ga.....	401 West Bay Street
51	Misc.	2	25	Joseph Spraling.....	Newport, R. I.....	9812 Warner.
52	Fsh.	2	10	Both Lund.....	Seattle, Wash.....	415 West Fulton Street.
53	Frt.	1	12	Charles Fuleher.....	Beaufort, N. C.....	Stacy, N. C.
54	Fsh.	6	30	Alaska Consolidated Canneries.....	Ketchikan, Alaska.....	
55	Tow.	2	45	George H. Palmer Co. (Fla.).....	Miami, Fla.....	Box 4117.
56	Frt.	2	36	E. E. Saunders & Co. (Fla.).....	Pensacola, Fla.....	Palafox Street Wharf.
57	Fsh.	0	150	Georgo Jeffries.....	New York, N. Y.....	2760 East Twenty-sixth Street (B.).
58	Frt.	2	70	Erikson Nav. Co. (Calif.).....	San Francisco, Calif.....	Pier 6.
59	Pas.	1	18	George Brower.....	New York, N. Y.....	Jersey City, N. J.
60	Frt.	1	10	William H. Cummings.....	Philadelphia, Pa.....	Tuckerton, N. J.
61	Fsh.	2	30	K. P. Petterson.....	Seattle, Wash.....	Kooyport, Wash.
62	Fsh.	11	100	E. E. Saunders & Co. (Fla.).....	Pensacola, Fla.....	Palafox Street Wharf.
63	Wrk.	1	22	Pioneer Service Corporation (Md.).....	Baltimore, Md.....	53 South Clay Street.
64	Fsh.	4	140	Alaska Consolidated Canneries (Del.).....	Ketchikan, Alaska.....	
65	Fsh.	2	35	William Bewvals.....	Grand Haven, Mich.....	Muskegon, Mich.
66	Cod	11	110	Perry Firth.....	Gloucester, Mass.....	60 Centennial Avenue.
67	Fsh.	8	60	Alden Boat Co. (Wash.).....	Cordova, Alaska.....	Drier Bay, Alaska.
68	Frt.	1	30	A. L. Youngblood.....	Memphis, Tenn.....	Illite, Ark.

¹ Formerly gn. s. Clytle.
² Formerly gn. s. Kutlo M.

³ Formerly U. S. Navy subchaser 140.
⁴ Formerly U. S. Navy subchaser 225.

Motor Vessels

Line No.	Official No.	Signal letters	Rig	Name of vessel	Tonnage		Register dimensions			When built	Where built
					Gross	Net	Length	Breadth	Depth		
1	227148		Ol. s.	Aleksandar I.....	75	40	72.0	18.9	8.5	1927	Los Angeles, Calif.....
2	106377		Ga. s.	Alena.....	22	13	50.7	10.8	3.5	1891	Biloxi, Miss.....
3	209632		Ga. s.	Alena.....	67	58	73.7	17.3	2.4	1912	Holly Hill, Fla.....
4	214935		Ga. s.	Alena.....	8	7	34.2	9.3	3.2	1917	Seattle, Wash.....
5	205171		Ga. s.	Alena.....	7	7	26.2	11.5	2.6	1905	Pawtucket, R. I.....
6	106503		Ga. s.	Alert.....	36	28	70.2	16.0	4.4	1887	Lenoxville, N. C.....
7	106590		Ga. s.	Alert.....	10	9	35.0	14.7	3.4	1888	Atlantic City, N. J.....
8	107238		Ol. s.	Alert.....	39	30	64.8	22.1	5.5	1896	Handsboro, Miss.....
9	107651		Ga. s.	Alert.....	14	9	50.9	11.0	3.4	1901	Pocomoke City, Md.....
10	201003		Ga. s.	Alert.....	9	7	42.3	7.0	6.1	1901	Dubuque, Iowa.....
11	201087		Ga. s.	Alert.....	15	5	51.5	11.5	4.5	1901	East Boothbay, Me.....
12	201890		Ga. s.	Alert.....	8	5	31.0	11.4	6.0	1904	do.....
13	203106		Ga. s.	Alert.....	15	11	32.6	11.3	3.3	1906	Camden, N. J.....
14	211116		Ga. s.	Alert.....	34	32	58.5	18.6	4.5	1913	Tottenville, N. Y.....
15	211502		Ol. s.	Alert.....	99	47	89.9	19.9	7.8	1913	New London, Conn.....
16	213143		Ga. s.	Alert.....	15	10	40.1	12.9	5.5	1914	San Francisco, Calif.....
17	213838		Ga. s.	Alert.....	10	8	34.5	8.9	4.2	Monument Beach, Mass.....
18	215337		Ga. s.	Alert.....	47	32	56.7	17.2	7.8	1917	Wareham, Mass.....
19	217759		Ga. s.	Alert.....	8	6	32.0	10.0	4.1	1919	Everett, Wash.....
20	223206		Ol. s.	Alert.....	32	21	58.0	11.6	5.0	1923	Tampa, Fla.....
21	223144		Ga. s.	Alert.....	22	15	47.8	13.5	7.1	1923	Marquette, Wis.....
22	223729		Ol. s.	Alert.....	78	32	105.4	15.0	8.1	1917	Norfolk, Va.....
23	224919		Ol. s.	Alert.....	15	6	39.9	13.3	4.8	1925	Newcastle, Me.....
24	226980		Ol. s.	Alert.....	12	8	37.2	10.4	3.8	1923	Fort Myers, Fla.....
25	100721		Ga. s.	Alert.....	6	5	25.4	12.6	3.9	1890	Hyannis, Mass.....
26	223938		Ga. s.	Alert.....	17	15	41.2	10.0	3.0	1924	Atlantic, N. C.....
27	222257		Ga. s.	Alert.....	13	12	61.6	11.6	3.0	1921	Golconda, Ill.....
28	106387		Ga. s.	Alert.....	0	8	33.3	14.2	3.3	1881	Bay Shore, N. Y.....
29	227666		Ol. s.	Alert.....	63	36	62.5	16.1	7.9	1928	Seattle, Wash.....
30	200409		Ol. s.	Alex B.....	19	12	48.1	15.0	5.3	1911	Oakland, Calif.....
31	107818		Ga. s.	Alexander, Jr.....	14	10	51.0	11.4	4.3	1903	Astoria, Oreg.....
32	203041		Ga. s.	Alexandria.....	85	78	85.7	16.6	7.2	1906	New Rochelle, N. Y.....
33	200557		Ol. s.	Alert.....	48	38	61.6	16.0	7.0	1912	Seattle, Wash.....
34	212812		Ga. s.	Alert.....	0	8	31.0	10.2	2.5	1912	Frankfort, Mich.....
35	216439		Ga. s.	Alert.....	11	9	34.1	9.9	4.8	1918	Seattle, Wash.....
36	209511		Ga. s.	Alert.....	18	12	40.5	12.5	4.8	1911	do.....
37	216611		Ga. s.	Alert.....	8	6	32.2	9.0	4.4	1918	Poulsbo, Wash.....
38	225260		Ga. s.	Alert.....	8	6	24.5	7.6	3.6	1921	Pensaukee, Wis.....
39	226188		Ol. s.	Alert.....	22	12	60.3	13.8	6.5	1920	San Diego, Calif.....
40	208370		Ga. s.	Alert.....	21	20	55.5	16.7	3.6	1911	Williston, N. C.....
41	107317		Ga. s.	Alert.....	11	5	38.4	11.5	5.2	1897	San Francisco, Calif.....
42	202518		Ga. s.	Alert.....	7	5	41.5	13.5	2.5	1905	Hopkins, Va.....
43	203722		Ga. s.	Alert.....	9	7	42.5	14.5	3.2	1906	Chesconessey, Va.....
44	224543		Ga. s.	Alert.....	6	5	28.5	9.3	4.0	1918	Pensaukee, Wis.....
45	206671		Ga. s.	Alert.....	10	8	33.0	11.3	4.5	1912	Patchogue, N. Y.....
46	201017		Ga. s.	Alert.....	14	13	36.1	13.7	3.6	1907	Newport, R. I.....
47	201135		Ga. s.	Alert.....	37	25	66.1	18.5	5.8	1907	Tottenville, N. Y.....
48	204540		Ga. s.	Alert.....	8	6	30.0	12.0	3.2	1907	Patchogue, N. Y.....
49	207240		Ga. s.	Alert.....	20	17	40.2	16.5	4.6	1910	Tottenville, N. Y.....
50	207741		Ga. s.	Alert.....	6	6	41.5	8.3	3.7	1902	St. Joseph, Mich.....
51	208110		Ga. s.	Alert.....	10	7	27.0	9.2	4.8	1908	Charlevoix, Mich.....
52	208507		Ga. s.	Alert.....	18	12	40.2	12.8	4.8	1911	Tacoma, Wash.....
53	208520		Ga. s.	Alert.....	23	11	52.0	12.3	6.0	1911	East Boothbay, Me.....
54	206986		Ga. s.	Alert.....	23	15	43.3	14.0	6.0	1912	Tacoma, Wash.....
55	212069		Ga. s.	Alert.....	8	8	35.0	10.3	4.4	1914	Orea, Alaska.....
56	211436		Ol. s.	Alert.....	10	13	60.0	12.8	4.4	1901	Schenectady, N. Y.....
57	221275		Ga. s.	Alert.....	11	7	37.0	8.0	4.2	1921	Seattle, Wash.....
58	222249		Ga. s.	Alert.....	6	5	31.7	10.4	3.2	1911	Fairton, N. J.....
59	224228		Ga. s.	Alert.....	15	10	41.0	11.6	4.2	1921	Bayview, Alaska.....
60	224228		Ol. s.	Alert.....	28	19	63.5	16.0	6.2	1922	Mudlonsville, Ia.....
61	222815		Ga. s.	Alert.....	15	13	39.7	11.2	4.0	1920	Hemertown, Wash.....
62	222827		Ga. s.	Alert.....	27	21	48.5	14.1	6.7	1923	Seattle, Wash.....
63	222935		Ga. s.	Alert.....	10	0	36.0	16.6	6.7	1920	Essex, Conn.....
64	221129		Ga. s.	Alert.....	11	0	31.4	11.8	3.2	1921	Hoonah, Alaska.....

¹ Formerly ga. y. Virginia.
² Formerly U. S. Navy launch.

³ Formerly U. S. Navy subchaser 130.
⁴ Formerly ga. s. Daisy.

Line No.	Service	Crew	Horse-power	Name of owner	Home port	Address of owner
1	Fsh.	10	b 100	Peter Demaria	Los Angeles, Calif.	337 Twelfth Street, San Pedro, Calif.
2	Fsh.	3	32	Tom Cvitanovich	Gulfport, Miss.	1143 East Howard Avenue, Biloxi, Miss.
3	Frt.	3	75	H. E. Pence	St. Paul, Minn.	Caro Pence Automobile Co., Minneapolis, Minn.
4	Fsh.	1	18	O. W. Aekerson	Seattle, Wash.	Moose Temple.
5	Pas.	1	10	David Aspray	Providence, R. I.	34 Elbow Street.
6	Fsh.	11	75	C. P. Dey	Beaufort, N. C.	
7	Pas.	2	60	Edward G. Swanson	New York, N. Y.	92 Bodine Street, West New Brighton, N. Y.
8	Frt.	3	70	Otto Tschirn	New Orleans, La.	4318 La Salle Street.
9	Fsh.	2	36	John H. Graham	Charleston, S. C.	McClellanville, S. C.
10	Pas.	1	40	G. F. Freeman	Dubuque, Iowa	McGregor, Iowa.
11	Cod	5	12	George F. Davis	Bath, Me.	Montegan, Me.
12	Frt.	1	12	William D. Stanley	Bar Harbor, Me.	Cranberry Isles, Me.
13	Tow	3	32	High Test Gasoline Co. (N. J.)	Philadelphia, Pa.	Craniden, N. J.
14	Pas.	1	75	George W. Wilson	New York, N. Y.	Rockwell Center, N. Y.
15	Tow	6	360	Chapman-Merritt & Scott Corporation	New London, Conn.	Pegot Avenue.
16	Msc.	1	50	Standard Dredging Co. (N. J.)	New York, N. Y.	3104 Woolworth Building.
17	Tow	1	20	Boston, Cape Cod & New York Canal Co. (Mass.)	New Bedford, Mass.	Bourne, Mass.
18	Pas.	1	80	Francis X. Wilcox	do	55½ Elm Street, South Dartmouth, Mass.
19	Fsh.	1	16	Julius Carlson	Ketchikan, Alaska	
20	Tow	2	120	Chas. G. Laverette	Tampa, Fla.	1336 Cass Street.
21	Tow	3	75	Great Lakes Dredge & Dock Co. (N. J.)	Chicago, Ill.	104 South Michigan Avenue.
22	Fsh.	5	100	Antonio Busalacchi	Boston, Mass.	270 Northern Avenue.
23	Fsh.	3	30	Charles L. Hunt	New York, N. Y.	Greenport, N. Y.
24	Frt.	2	42	A. S. Folkes	Tampa, Fla.	Fort Myers, Fla.
25	Pas.	1	16	Madeline Moody	Providence, R. I.	108 East Street, Pawtucket, R. I.
26	Msc.	2	40	Howard Nelson	Beaufort, N. C.	Athantle, N. C.
27	Pas.	1	18	W. A. Cox	St. Louis, Mo.	Golconda, Ill.
28	Msc.	1	18	George Pennell	New York, N. Y.	Seaford, N. Y.
29	Fsh.	13	125	Nels Pederson	Ketchikan, Alaska	
30	Tow	1	125	Erlkson Navigation Co. (Calif.)	San Francisco, Calif.	Pier 5.
31	Fsh.	3	40	Alaska Consolidated Canneries (Del.)	Ketchikan, Alaska	
32	Pit.	5	100	Board of commissioners of the port of New Orleans (La.)	New Orleans, La.	New Courthouse.
33	Fsh.	7	70	Alaska Consolidated Canneries (Del.)	Ketchikan, Alaska	
34	Fsh.	2	24	Edward Iversen	Grand Haven, Mich.	Frankfort, Mich.
35	Fsh.	8	18	J. Frank Wright	Seattle, Wash.	4313 First Avenue, North-east.
36	Fsh.	5	40	Alvin A. Volgt	do	Seward Hotel.
37	Fsh.	3	18	Jacob Hollingstad	Petersburg, Alaska	Petersburg, Alaska.
38	Fsh.	4	45	Van Camp Sea Food Co. (Calif.)	San Diego, Calif.	
39	Fsh.	2	8	M. G. Valryg	Milwaukee, Wis.	Oconto, Wis.
40	Frt.	2	35	T. K. Davys	Beaufort, N. C.	Davys, N. C.
41	Fsh.	2	30	Fred Wallace	Ketchikan, Alaska	Hydaburg, Alaska.
42	Oys.	2	5	Preston D. Fields	Cumbrldge, Md.	212 West End Avenue.
43	Fsh.	2	10	Walter Thompson	Reedville, Va.	Ileveryville, Va.
44	Fsh.	3	28	George A. Ladrow	Milwaukee, Wis.	Hig Suamico, Wis.
45	Pas.	1	28	Albert Smith	New York, N. Y.	Edgewater, N. J.
46	Fsh.	3	13	Henry B. Mosen	Newport, R. I.	175 Spring Street.
47	Frt.	6	80	Standard Oyster Co. (Conn.)	Bridgeport, Conn.	South Norwalk, Conn.
48	Fsh.	2	12	Joseph Bergold, Jr.	New York, N. Y.	Amityville, N. Y.
49	Pas.	1	40	East & West Shore Ferry & Transportation Co. (Conn.)	New Haven, Conn.	111 Church Street.
50	Fsh.	1	40	Louis Anderson	Philadelphia, Pa.	630 West Columbia Avenue.
51	Frt.	2	40	John Nordrun	Bar Harbor, Me.	Charlevoix, Mich.
52	Fsh.	0	20	Alaska Consolidated Canneries (Del.)	Ketchikan, Alaska	
53	Frt.	1	32	William Underwood Co.	Bar Harbor, Me.	McKinley, Me.
54	Fsh.	0	30	Ola Peterson	Tacoma, Wash.	2325 South Almsworth Avenue.
55	Fsh.	1	10	W. J. Erskine Co. (T. A.)	Seward, Alaska	Kollak, Alaska.
56	Pas.	2	32	Maryland Dry Dock Co. (Md.)	Baltimore, Md.	South Station, Box 101.
57	Fsh.	1	110	Steve Selig	Ketchikan, Alaska	
58	Fsh.	1	18	Norris W. Cossaboon	Philadelphia, Pa.	
59	Fsh.	1	20	Nick Peratovich	Juneau, Alaska	
60	Tow	2	120	National Dredging Co. (Del.)	Duluth, Minn.	Hrdgeton, N. J.
61	Fsh.	2	45	E. C. Dahl	Seattle, Wash.	Bayview, Alaska.
62	Fsh.	2	50	John Moberg	Ketchikan, Alaska	504 Builders Exchange.
63	Frt.	1	24	F. Jerome Mack	Hartford, Conn.	2702 L. C. Smith Building.
64	Fsh.	3	10	David Lawrence	Juneau, Alaska	Essex, Conn.
						Ilonaal, Alaska.

1 Formerly U. S. Navy schooner barge No. 2146.

Line No.	Official No.	Signal letters	Rlg	Name of vessel	Tonnage		Register dimensions			When built	Where built
					Gross	Net	Length	Breadth	Depth		
1	227166		Ga. s.	Alice	10	7	39.3	9.3	4.3	1927	Atlantic City, N. J.
2	106745		Ga. s.	Alice A	7	0	20.2	11.0	3.9	1890	East Providence, R. I.
3	106918		Ga. s.	Alice A	9	0	33.1	12.2	5.5	1892	Boothbay, Me.
4	214916		Ga. s.	Alice A	9	8	33.0	8.3	3.2	1913	Ludington, Mich.
5	210728		Ga.w.	Alice A	22	9	52.2	10.4	2.3	1920	Patterson, La.
6	206723		Ga. s.	Alice B	20	13	43.0	13.0	5.2	1912	Seattle, Wash.
7	210619		Ga. s.	Alice B	9	8	36.9	9.0	2.6	1912	Dames Point, Fla.
8	106881		Ga. s.	Alice C	6	0	29.0	12.0	3.5	1890	City Island, N. Y.
9	107243		Ga. s.	Alice E	7	7	26.4	13.0	4.0	1895	Newport, R. I.
10	210410		Ga. s.	Alice E	12	11	29.8	10.1	3.2	1912	Port Lavaca, Tex.
11	206361		Ol. s.	Alice H	11	7	41.7	10.2	3.9	1909	Marstfield, Oreg.
12	213739		Ga. s.	Alice H	8	5	33.0	8.4	3.7	1915	Tacoma, Wash.
13	214098		Ga.w.	Alice H	35	14	51.6	14.0	2.2	1910	Garden City, La.
14	215121		Ga. s.	Alice J	31	23	58.4	18.2	4.3	1917	Fox Hill, Va.
15	210544		Ga. s.	Alice J	7	5	31.7	9.0	3.4	1918	Port Blakely, Wash.
16	226106		Ga. s.	Alice K	11	8	36.9	10.1	4.8	1927	Useless Bay, Wash.
17	208703		Ga. s.	Alice L	9	8	26.5	8.5	3.0	1911	Northampton, Mich.
18	107765		Ga. s.	Alice M	7	0	38.8	12.5	5.5	1885	Perry, Mo.
19	210130		Ga. s.	Alice M	17	14	62.1	10.5	4.0	1909	Epoufette, Mich.
20	211871		Ga. s.	Alice M	7	0	30.7	10.6	2.8	1913	East Rockaway, N.Y.
21	226939		Ga. s.	Alice O	16	11	31.9	10.0	2.0	1927	Newport, Ark.
22	220035		Ga. s.	Alice S	12	8	43.9	12.3	3.7	1920	Cleveland, Ohio.
23	221820		Ga. s.	Alice S	7	0	32.7	10.5	3.5	1910	Belmar, N. J.
24	205267		Ga. s.	Alice V	10	0	30.0	12.8	3.0	1908	Patchogue, N. Y.
25	222619		Ga. s.	Alice V	8	7	30.1	8.6	3.0	1922	Bridgeton, N. J.
26	205951		Ga. s.	Alice Murlon	10	0	31.7	11.8	6.0	1908	Friendship, Me.
27	221603		Ol. s.	Alice May	21	11	48.1	15.3	6.1	1921	do.
28	224596		Ga. s.	Alice May	12	8	30.9	12.3	4.0	1925	Amesbury, Mass.
29	201242		Ga. s.	Alice Roper	8	0	45.0	12.2	3.2	1909	Norfolk, Va.
30	210873		Ga. s.	Alice Virginia	11	6	44.1	12.2	4.3	1913	Seaford, Va.
31	106585		Ga. s.	Alice E. Walker	11	0	53.0	15.7	3.3	1888	Orhoke, Md.
32	214925		Ga. s.	Alice M. Dougherty	33	15	60.0	16.7	0.0	1917	Thomaston, Mo.
33	221908		Ga. s.	Alice & Annie	27	11	53.5	14.4	5.4	1922	Perrin, Va.
34	226318		Ol. s.	Alice and Jennie	25	17	50.3	10.7	4.9	1927	West Haven, Conn.
35	107470		Ga. s.	Alice and Mary	20	11	46.0	16.0	4.5	1899	Leesburg, N. J.
36	224309		Ol. s.	Alice and Mildred	77	34	79.0	18.4	0.5	1924	Essex, Mass.
37	227214		Ga. s.	Alice and Nellie	12	8	37.1	11.3	5.0	1928	Noank, Conn.
38	206893		Ga. s.	Alice and Ruby	13	9	37.6	11.0	5.5	1912	Deer Isle, Me.
39	218105		Ga. s.	Alice and Wilson	33	16	62.9	16.5	7.2	1910	Rockport, Mass.
40	106515		Ga. s.	Alicia	12	10	62.0	14.8	3.2	1887	Foul River, Ala.
41	107692		Ol. s.	Alicia	40	27	74.7	15.1	7.2	1901	East Boston, Mass.
42	221961		Ga. s.	Alicia B.	11	7	34.2	10.9	3.7	1916	Seaside Park, N. J.
43	106420		Ga. s.	Alicia V.	6	5	29.3	13.3	3.3	1886	Patchogue, N. Y.
44	106628		Ga. s.	Alicia Wood	6	5	30.2	13.3	3.2	1889	do.
45	218784		Ga. s.	Alicia	8	0	39.1	10.0	2.2	1910	Atlantic, N. C.
46	201977		Ga. s.	Alicia	20	10	61.0	10.0	5.6	1905	New York, N. Y.
47	107636	KRDM	Ol. s.	Alltak	115	73	91.0	24.5	10.0	1901	Alameda, Calif.
48	226265		Ga. s.	Alltak	21	14	40.6	12.3	0.2	1927	Tacoma, Wash.
49	219552		Ol. s.	Alljohn	26	21	45.1	14.6	7.3	1919	New York, N. Y.
50	224387		Ga. s.	Alki	10	7	31.2	10.3	5.1	1925	Tacoma, Wash.
51	210765		Ga. s.	Alku	9	9	34.6	9.4	4.0	1907	Iiwaco, Wash.
52	214103		Ga. s.	Allatro	11	10	32.5	13.2	4.1	1904	Port Republic, N. J.
53	200133		Ga. s.	Allard	9	0	35.0	13.0	4.2	1903	Atlantic City, N. J.
54	211239		Ga.w.	Allagan	15	13	32.8	10.0	1.8	1913	Douglas, Mich.
55	221601		Ga.w.	Allghony Belle	21	12	59.0	12.0	2.6	1921	West Hefory, Pa.
56	215521		Ga. s.	Allen	21	14	62.0	16.0	3.2	1913	Honma, La.
57	206331		Ga. s.	Allen C.	15	9	42.1	12.8	4.7	1909	Friendship, Mo.
58	207779		Ga. s.	Allentown	10	6	38.0	9.0	3.7	1910	Seattle, Wash.
59	76810		Ga. s.	Allanore	11	6	33.4	12.2	4.8	1887	Northport, Me.
60	206399		Ga. s.	Alle B.	11	8	44.0	11.0	4.0	1903	West Bay City, Mich.
61	223591		Ga. s.	Alligator	15	10	39.4	14.5	4.4	1921	Baltimore, Md.
62	221993		Ga. s.	Alligator	11	7	36.9	13.2	2.2	1925	Bayou Sara, La.
63	215091		Ga. s.	Allouisa	13	11	50.0	8.0	4.0	1917	Havana, Ill.
64	106837		Ga. s.	Alma	46	33	61.0	22.4	3.0	1891	San Francisco, Calif.
65	107262		Ga. s.	Alma	11	11	47.0	11.8	3.9	1896	Bayou Labatre, Ala.
66	206892		Ga. s.	Alma	12	8	36.0	11.2	3.7	1909	Seattle, Wash.
67	207284		Ga. s.	Alma	7	5	39.0	10.0	3.0	1911	Morgan City, La.
68	212201		Ga. s.	Alma	05	74	83.1	19.0	6.9	1911	Seattle, Wash.
69	222055		Ga. s.	Alma	9	7	34.4	11.1	3.0	1922	Middleburg, Fla.
70	223181		Ga. s.	Alma	12	8	38.9	11.9	3.0	1923	Atlantic, N. C.

1 Formerly U. S. Navy ga. s. 9.

1 Formerly ga. s. Vm.

Motor Vessels

Line No.	Service	Crew	Horse-power	Name of owner	Home port	Address of owner
1	Tow.	2	75	Hill Dredging Co. (N. J.)	Philadelphia, Pa.	501 Atlantic Avenue, Atlantic City, N. J.
2	Fsh.	1	10	Harry A. Williams	Providence, R. I.	96 Friendship Street.
3	Frt.	2	12	Eugene A. Healy	Eastport, Me.	31 Washington Street.
4	Frt.	2	16	Earl Peterson	Sault Ste. Marie, Mich.	Fayette, Mich.
5	Tow.	2	12	Felix Normann	New Orleans, La.	Patterson, La.
6	Fsh.	5	27	Ingvald Galseth	Seattle, Wash.	2637 Mayfair Avenue.
7	Msc.	2	16	Isham Butler	Jacksonville, Fla.	Switzerland, Fla.
8	Oys.	1	11	Fritz M. Ehler	New Haven, Conn.	Millford, Conn.
9	Fsh.	2	15	Edward L. Dunn	New Bedford, Mass.	230 Maxfield Street.
10	Pass.	2	21	W. H. Smith, sr.	Galveston, Tex.	Port Lavaca, Tex.
11	Tow.	1	50	Reedsport Tow Boat Co. (Oreg.)	Marshfield, Oreg.	Reedsport, Oreg.
12	Frt.	1	15	Harley Hoke	Tacoma, Wash.	Dockton, Wash.
13	Tow.	2	20	J. N. Pharr & Sons (La.)	New Orleans, La.	Morgan City, La.
14	Frt.	2	60	Henry Klrn.	Norfolk, Va.	West Norfolk, Va.
15	Fsh.	2	11	J. G. Roberts	Wrangell, Alaska	Tokcen, Alaska
16	Fsh.	2	20	Harmon Klusko	Seattle, Wash.	Clinton, Wash.
17	Msc.	1	20	Ashley R. Adair	Sault Ste. Marie, Mich.	920 West Superior Street, Munising, Mich.
18	Frt.	2	15	John P. McCurdy	Eastport, Me.	Lulbec, Me.
19	Frt.	3	12	Lionel R. Sweet	Grand Haven, Mich.	Eponette, Mich.
20	Pass.	1	20	Conrad Albrecht	New York, N. Y.	Island Park, N. Y.
21	Tow.	1	30	Henry M. Owen	Memphis, Tenn.	General Delivery, Newport, Ark.
22	Fsh.	2	48	Jacob J. Reiser	Huffalo, N. Y.	Dunkirk, N. Y.
23	Fsh.	6	20	Seaside Heights Fish Co. (N. J.)	Philadelphia, Pa.	Seaside Park, N. J.
24	Fsh.	1	16	Morris Johnson	New York, N. Y.	Bay Shore, N. Y.
25	Wrk.	2	38	George W. Vaughan	Philadelphia, Pa.	1336 East Montgomery Avenue.
26	Frt.	1	12	J. H. Bransom	Bar Harbor, Me.	Northeast Harbor, Me.
27	Cod.	0	42	Charles F. Hammond	Vineyard Haven, Mass.	39 Orange Street, Nantucket, Mass.
28	Fsh.	3	20	Mrs. Mary Heltter	New York, N. Y.	Montauk, N. Y.
29	Frt.	1	25	W. H. Walker	Elizabeth City, N. C.	Currituck, N. C.
30	Frt.	2	20	Captains Ship Chundlery Co. (Md.)	Baltimore, Md.	610 East Pratt Street.
31	Frt.	1	16	W. R. Davys	Newport News, Va.	Malhays, Va.
32	Cod.	8	45	Irwin R. Eaton	Portland, Me.	10 Central Wharf.
33	Pass.	2	50	Norfolk & Mohjakk Bay Steamboat Co. (Va.)	Norfolk, Va.	A. D. Transportation Wharf.
34	Fsh.	3	40	Cornelius Zagel	New York, N. Y.	West Sayville, N. Y.
35	Oys.	4	25	Jullius Richard Nelson	Philadelphia, Pa.	Port Norris, N. J.
36	Cod.	12	110	Reuben Cameron	Gloucester, Mass.	226 Essex Avenue.
37	Fsh.	1	30	William L. Taylor	Newport, R. I.	Point Judith, R. I.
38	Frt.	2	11	Anthony Bye	Belfast, Mo.	Stonington, Mo.
39	Cod.	8	42	Langford & Pino	Gloucester, Mass.	37 Rogers Street.
40	Oys.	2	21	Peter Petronnes	Mobile, Ala.	Dauphin Island, Ala.
41	Cod.	11	150	John Piscitello	Gloucester, Mass.	11 Gould Court.
42	Fsh.	2	36	Stdney Jersey	Philadelphia, Pa.	Igelmar, N. J.
43	Oys.	1	11	Henry Vander Bergh	New York, N. Y.	West Sayville, N. Y.
44	Frt.	1	21	George D. Cook	Bridgeport, Conn.	189 Main Street.
45	Frt.	1	16	Harmon Hill	Beaufort, N. C.	Atlantic, N. C.
46	Pass.	2	50	Emully C. Riddon	Newport, R. I.	
47	Fsh.	11	300	Alaska Packers Association (Calif.)	San Francisco, Calif.	111 California Street.
48	Fsh.	6	30	Anton Pedersen	Tacoma, Wash.	Doeckton, Wash.
49	Pass.	4	60	Albert J. Settanni	New York, N. Y.	9502 Flynn Avenue, Howard Beach, N. Y.
50	Fsh.	3	16	A. Jacobsen	Kotlikan, Alaska	
51	Fsh.	1	18	John W. Enbom	Seattle, Wash.	709 Summit Street, Aberdeen, Wash.
52	Frt.	1	11	Admir E. Bunnell	Philadelphia, Pa.	Forked River, N. J.
53	Oys.	2	12	Arnold Cramer	do.	New Gretna, N. J.
54	Tow.	2	20	Douglas Basket Co. (Mich.)	Grand Haven, Mich.	Douglas, Mich.
55	Tow.	1	20	Phil Glinther	Pittsburgh, Pa.	Allegheny Wharf.
56	Fsh.	3	50	Louisiana Oyster & Fish Co. (La.)	New Orleans, La.	Berwick, La.
57	Frt.	2	36	H. F. Sawyer & Son	Rockland, Me.	Vinalhaven, Me.
58	Msc.	4	25	Harry S. Eddy	Seattle, Wash.	431 Thirty-fifth Avenue.
59	Frt.	1	8	Clarence W. Harriman	Belfast, Mo.	Stockton Springs, Mo.
60	Frt.	3	40	Robert P. Hamel	Marquette, Mich.	Cedarville, Mich.
61	Frt.	1	40	L. E. Emerson	Georgetown, S. C.	Aeadle, S. C.
62	Fsh.	1	8	A. E. Lucosto	Baton Rouge, La.	Hermittage, La.
63	Pass.	1	35	E. R. Harnawolt	Pearla, Ill.	708 Cooper Street.
64	Frt.	1	40	Frank P. Rosch	San Francisco, Calif.	Petaluma, Calif.
65	Fsh.	2	18	Loes Canning Co. (Ala.)	Mobile, Ala.	Foot Eslava Street.
66	Fsh.	2	20	Hooth Fisheries Co. (Del.)	Seattle, Wash.	Foot Wall Street.
67	Fsh.	2	21	Clement Fabro	New Orleans, La.	Berwick, La.
68	Pass.	4	250	Juneau Ferry & Navigation Co. (Alaska)	Juneau, Alaska	
69	Frt.	2	15	Hazel Lord	Jacksonville, Fla.	47 South Ocean Street, Atlantic, N. C.
70	Frt.	1	21	Wallace Styron	Beaufort, N. C.	

¹ Formerly yawl Janette.

Line No.	Official No.	Signal letters	Rig	Name of vessel	Tonnage		Register dimensions			When built	Where built
					Gross	Net	Length	Breadth	Depth		
1	225326		Ga. s.	Alma	8	6	39.1	11.1	3.0	1926	Vermillion, Ohio
2	223982		Ga. s.	Alma	10	8	33.8	10.0	3.0	1926	Hydaburg, Alaska
3	227262		Ga. s.	Alma	11	7	36.1	10.1	4.6	1928	Seattle, Wash.
4	227529		Ga. s.	Alma	8	5	33.7	9.3	4.0	1928	do.
5	206237		Ga. s.	Alma P.	12	10	39.7	12.4	4.3	1900	Port Clinton, Ohio
6	214081		Ga. s.	ALMA R.	50	29	82.7	17.0	4.8	1917	Bath, Me.
7	224286		Ol. s.	Alma T.	32	12	51.2	15.3	7.1	1924	Danversville, Me.
8	115327		Ga. s.	Alma Bell	42	18	60.9	10.2	3.5	1872	Port Washington, N. Y.
9	206974		Ga. s.	Alma Gray	27	21	59.5	14.5	3.0	1909	Morehead City, N. C.
10	201055		Ga. s.	Alma May	26	17	60.5	13.1	3.8	1897	Seville, Fla.
11	107510		Ga. s.	Alma White	18	10	52.0	10.5	3.8	1890	Mount Pleasant, N. C.
12	227632		Ol. s.	Almarlo	12	8	36.8	10.0	6.1	1928	Seattle, Wash.
13	201925		Ga. s.	Almeda	10	7	38.0	12.0	4.5	1904	Lonsdale, R. I.
14	1251		Ga. s.	Almira	14	9	47.8	14.6	4.0	1860	Groton, Conn.
15	224500		Ga. s.	Almira	9	6	34.1	9.9	4.0	1928	Miami, Fla.
16	106265		Ga. s.	Almira Cox	18	7	46.0	16.8	4.8	1884	Leesburg, N. J.
17	221241		Ga. s.	Almo	42	23	69.3	22.2	0.3	1921	Brook Haven, N. Y.
18	215365		Ga. s.	Alms	11	7	36.2	11.2	3.2	1917	Sitka, Alaska
19	222448		Ga. s.	Alma W. E. R.	21	13	51.0	16.0	4.0	1922	Duck, N. C.
20	203880		Ga. s.	Aloha	11	8	38.0	10.2	4.3	1907	Ballard, Wash.
21	212126		Ol. s.	Aloha	25	17	51.9	13.7	5.7	1914	Tacoma, Wash.
22	214470		Ol. s.	Aloha	195	177	101.1	21.5	6.2	1910	Seattle, Wash.
23	223778		Ol. s.	Aloha	28	19	60.0	13.6	0.2	1924	do.
24	226291		Ga. s.	Aloha	9	8	31.4	11.2	4.2	1927	Groton, Conn.
25	223741		Ga. s.	Aloha II.	13	9	43.3	10.8	4.0	1923	Sault Ste. Marie, Mich.
26	214427		Ga. s.	Alola	9	0	37.3	10.3	2.2	1916	Cedar Bayou, Tex.
27	210288		Ga. s.	Alona	8	0	29.0	0.1	4.7	1915	Seattle, Wash.
28	106778		Ga. s.	Alonzo Taulane	11	5	42.2	15.0	4.3	1890	Smyrna, N. C.
29	105355		Ga. s.	Alonzo E. Smith	18	18	60.4	17.5	4.4	1873	Port Jefferson, N. Y.
30	200532		Ga. s.	Alpha	8	6	32.2	9.0	4.0	1903	Crisfield, Md.
31	227657		Ol. s.	ALPHA	75	51	85.0	21.0	5.7	1928	Charleston, W. Va.
32	224905		Ol. s.	Alpha S.	12	8	37.0	12.1	4.2	1921	Petersburg, Alaska
33	227169		Ol. w.	Alpha A. Knight	57	57	63.0	16.0	3.4	1928	Paducah, Ky.
34	225512		Ol. s.	Alphonso	28	19	52.3	14.7	6.8	1926	Plymouth, Mass.
35	217449		Ga. s.	Alphonso	8	5	31.2	9.5	3.3	1918	Providence, R. I.
36	224710		Ga. s.	Alpino	14	5	48.0	12.0	0.5	1917	San Diego, Calif.
37	224017		Ga. s.	Altamaha	9	0	42.1	9.5	3.5	1918	Unknown
38	212255		Ga. s.	Altana	21	20	42.5	13.0	5.4	1914	Keypoint, Wash.
39	211193		Ga. s.	Alten	64	43	72.0	18.2	8.5	1913	Seattle, Wash.
40	225259		Ol. s.	Althen II.	22	10	45.0	15.0	6.3	1925	Brookhaven, N. Y.
41	216671		Ga. s.	Althrop	13	10	37.8	13.2	3.1	1918	Cape Edwards, Alaska
42	200570		Ga. s.	Altoona	11	6	47.0	11.8	3.8	1903	Astoria, Ore.
43	212139		Ga. s.	Altoona No. 2	12	8	60.1	12.3	4.2	1914	do.
44	218716		Ga. s.	Altruria	10	8	30.0	12.7	3.6	1900	Osterville, Mass.
45	106852		Ga. s.	Alva	15	14	40.9	14.6	6.0	1891	Bristol, Me.
46	224222		Ol. s.	Alva	22	8	49.2	15.0	5.7	1924	Kennebunkport, Me.
47	226765		Ga. s.	Alvones	12	8	37.3	10.8	5.1	1927	Olg Harbor, Wash.
48	209953		Ol. s.	Alverone	30	26	71.2	15.0	2.0	1912	Everett, Wash.
49	224410		Ga. s.	Alvin C.	11	8	33.6	9.8	3.4	1923	Harrisburg, Tex.
50	106670		Ga. s.	Alvin C. Somers	10	5	60.2	12.3	3.4	1889	Saint Peters Creek, Md.
51	211067		Ga. s.	Alwin	8	6	34.5	8.6	4.5	1913	Los Angeles, Calif.
52	208318		Ga. s.	Alvco II.	13	9	31.6	10.0	3.5	1911	Seattle, Wash.
53	219703		Ga. s.	Alyeska	26	15	41.4	13.6	6.6	1920	Tacoma, Wash.
54	213181		Ga. s.	Amak	51	41	61.1	16.0	6.0	1915	Seattle, Wash.
55	213986		Ga. s.	Amak	34	20	51.0	16.5	7.3	1916	Goble, Ore.
56	216850		Ga. s.	Amalgamated Sugar Co. No. 1.	12	7	43.1	11.4	4.4	1918	Sacramento, Calif.
57	216851		Ga. s.	Amalgamated Sugar Co. No. 2.	11	6	42.3	11.0	4.6	1918	Stockton, Calif.
58	223150		Ga. s.	Amanda	10	7	35.0	11.4	4.1	1923	Smithtown, N. Y.
59	216246		Ga. s.	Amanda C II.	7	5	31.2	10.7	3.5	1907	Philadelphia, Pa.
60	201093		Ol. s.	Amanda Bishop	53	17	73.2	20.0	6.2	1901	Patchogue, N. Y.
61	227238		Ga. w.	Amanda Louise	28	23	50.9	20.0	3.3	1927	Locust Point, Ohio
62	226722		Ol. s.	Amazon	62	42	64.3	17.0	7.0	1927	Tacoma, Wash.
63	226643		Ol. s.	Ambassador	54	36	62.8	16.8	7.7	1927	do.
64	106205		Ga. s.	Ambition	17	11	53.2	15.1	4.3	1883	St. Michael, Md.
65	227302		Ga. s.	Ameco	14	10	48.0	12.0	4.7	1917	Los Angeles, Calif.
66	107694		Ga. s.	Amelia	13	11	40.0	13.8	3.8	1901	Bay Shore, N. Y.
67	201086		Ga. s.	Amelia	14	8	53.3	10.5	4.0	1904	South Jacksonville, Fla.

1 Formerly {
 a Ga. s. Alma R.
 b Mexican ga. s. Alma R.

1 Formerly sloop Sally.

Line No.	Service	Crew	Horse-power	Name of owner	Home port	Address of owner
1	Fsh.	1	40	Clifford H. Parsons.....	Sandusky, Ohio.....	Vermillion, Ohio.
2	Fsh.	1	20	Sam Douglas.....	Ketchikan, Alaska	Hydaburg, Alaska.
3	Fsh.	2	20	John Marklund.....	Seattle, Wash.....	1460 West Galer Street.
4	Fsh.	2	20	Wm. H. Tueker.....	do.....	357 West Nickerson Street.
5	Fsh.	3	40	Charles E. Perry.....	Sandusky, Ohio.....	Port Clinton, Ohio.
6	Tow.	3	45	Venezuela Guif Oil Co. (Del.)	Port Arthur, Tex.....	Gulf Refining Co.
7	Fsh.	5	45	Charles Papper.....	New York, N. Y.....	1214 Fifty-fourth Street (B),
8	Fsh.	2	75	Peter Munson.....	Philadelphia, Pa.....	Wildwood, N. J.
9	Pas.	2	37	B. G. Willis.....	Elizabeth City, N. C.....	Avoca, N. C.
10	Pas.	2	24	John E. Harris.....	Pittsburgh, Pa.....	Heresford, Fla.
11	Frt.	1	8	A. P. Oden.....	Washington, N. C.....	Hatteras, N. C.
12	Fsh.	1	30	A. Hamron.....	Seattle, Wash.....	2550 Westlake Avenue, North.
13	Pas.	1	25	David Aspry.....	Providence, R. I.....	1160 Eddy Street.
14	Pas.	2	40	John F. Scherz.....	New York, N. Y.....	612 Lafayette Street (B.),
15	Pas.	1	24	H. S. Fithian, Jr.....	Wilmington, Del.....	Milton, Del.
16	Oys.	4	24	Liburn Oil.....	Philadelphia, Pa.....	Lcesburg, N. J.
17	Frt.	2	75	Veneum Cox Co. (N. Y.).....	New York, N. Y.....	61 Broadway.
18	Fsh.	1	20	Anton Bartness.....	Juneau, Alaska.....	
19	Frt.	2	25	D. B. Fearing.....	Juneau, N. C.....	
20	Fsh.	1	16	J. P. Brown.....	Juneau, Alaska.....	
21	Tow.	2	75	Cascade Tug Boat Co. (Wash.)	Tacoma, Wash.....	Craig, Alaska.
22	Frt.	6	100	Navy Yard Route (Wash.).....	Seattle, Wash.....	Milwaukee Waterway.
23	Fsh.	6	40	Axel Langness.....	do.....	Colman Dock.
24	Fsh.	1	25	Harold B. Klip.....	New York, N. Y.....	4234 Eighth Avenue.
25	Frt.	1	60	Earl Weston.....	Sault Ste Marie, Mich.....	Montauk, N. Y.
26	Frt.	1	50	Leonard G. Pasur.....	Galveston, Tex.....	130 Park Place.
27	Fsh.	2	16	Paul H. Warner.....	Seattle, Wash.....	1824 Avenue D.
28	Oys.	3	24	C. G. Adams.....	Norfolk, Va.....	3804 Tenth Avenue NE.
29	Oys.	2	50	George Wansor.....	New York, N. Y.....	Felipse, Va.
30	Mso.	1	12	Davison Chemical Co. (Md.).....	Haltimore, Md.....	Port Washington, N. Y.
31	Tow.	1	360	Charles Ward Engineering Works (W. Va.)	Pittsburgh, Pa.....	Garrett Building.
32	Cod.	1	30	Oscar Anderson.....	Seward, Alaska.....	Charleston, W. Va.
33	Tow.	6	60	John H. Knight.....	Paducah, Ky.....	Anchorage, Alaska.
34	Cod.	6	60	James Sabella.....	Hoston, Mass.....	Route 3.
35	Tow.	1	30	Gustav Blhan.....	Providence, R. I.....	292 North Street.
36	Frt.	3	40	Lawrence Canepin.....	Sun Diego, Calif.....	14 Carolina Avenue.
37	Pas.	2	24	Harold L. Weber.....	Newark, N. J.....	2131 Kottner Boulevard.
38	Fsh.	5	20	San Juan Fishing & Packing Co. (Wash.)	Seward, Alaska.....	30 East Alpine Street.
39	Fsh.	14	110	Davo Hassel.....	Seattle, Wash.....	
40	Fsh.	3	30	Dedrick Anderson.....	New York, N. Y.....	1628 Eleventh Avenue W.
41	Fsh.	2	22	Deep Sea Salmon Co. (Wash.).....	Juneau, Alaska.....	Islip, N. Y.
42	Frt.	1	30	Point Adams Packing Co. (Oreg.).....	Astoria, Oreg.....	Port Althrop, Alaska.
43	Fsh.	1	40	Altoma Packing Co. (Wash.).....	do.....	Hammond, Oreg.
44	Fsh.	4	16	Freeman C. Adams.....	New Bedford, Mass.....	Altoma, Wash.
45	Frt.	2	26	John P. Barbour.....	Rockland, Me.....	Osterville, Mass.
46	Cod.	6	45	Joseph A. Rocha.....	New Bedford, Mass.....	79 Mechanic Street.
47	Fsh.	1	25	C. M. Anderson.....	Tacoma, Wash.....	335 South Front Street.
48	Pas.	3	100	Adolf D. Kaseh.....	Seattle, Wash.....	Oig Harbor, Wash.
49	Pas.	1	25	D. O. Leo.....	Houston, Tex.....	1917 Eighth Street, Ann- cortes, Wash.
50	Frt.	1	20	W. B. Hopson.....	Newport News, Va.....	Wharf No. 1.
51	Fsh.	1	36	Melvin H. Smith.....	Los Angeles, Calif.....	Odd, Va.
52	Fsh.	2	20	Joe R. Foster.....	Seattle, Wash.....	
53	Fsh.	6	35	F. C. Barnes Co. (Oreg.).....	Portland, Oreg.....	Long Beach, Calif.
54	Fsh.	2	50	Booth Fisheries Co. (Del.).....	Seattle, Wash.....	Care A. Knapp, Clinfield, Wash.
55	Fsh.	1	80	Alaska-Portland Packers Association (Oreg.)	Portland, Oreg.....	601 Lewis Building.
56	Tow.	1	b85	Rio Vista Lighterage Co. (Calif.).....	San Francisco, Calif.....	Foot Wall Street.
57	Tow.	1	b85	do.....	do.....	Yeon Building.
58	Fsh.	1	12	Willis Smith.....	New York, N. Y.....	Rio Vista, Calif.
59	Fsh.	1	14	John Bazarth.....	Philadelphia, Pa.....	Do.
60	Frt.	11	100	Benjamin L. Bishop.....	New York, N. Y.....	Kings Park, N. Y.
61	Frt.	1	75	E. J. Floro.....	Toledo, Ohio.....	Bridgeton, N. J.
62	Fsh.	8	100	Ivan Botlen.....	Seward, Alaska.....	32 Bransford Street, Pal- chogue, N. Y.
63	Fsh.	8	b100	John Mezlich.....	Tacoma, Wash.....	R. F. D. No. 1, Oak Harbor, Ohio.
64	Frt.	1	25	H. F. Walwynright.....	Newport News, Va.....	2014 Thirteenth Avenue, West.
65	Fsh.	2	b50	C. A. Morris.....	Los Angeles, Calif.....	Odd, Va.
66	Mso.	1	16	Austin P. Ellison.....	New York, N. Y.....	607 Euclid Avenue, Santa Monica, Calif.
67	Pit.	3	30	D. E. Little.....	Jacksonville, Fla.....	Freeport, N. Y.

1 Formerly ga. s. Pacific Sugar Corporation No. 2.

Line No.	Official No.	Signal letters	Rtg	Name of vessel	Tonnage		Register Dimensions			When built	Where built
					Gross	Net	Length	Breadth	Depth		
1	210056		Ga. s.	Amelia	12	8	32.5	10.0	4.1	1912	Los Angeles, Calif.
2	210628		Ga. s.	Amelia	5	5	23.0	7.4	3.5	1912	Milwaukee, Wis.
3	223860		Ga. s.	Amelia	7	5	30.5	10.7	3.5	1921	Freeport, N. Y.
4	226893		Ga. s.	Amelia	6	5	27.7	10.5	3.1	1927	Mayetta, N. J.
5	221723		Ga. s.	Amelia A.	9	6	36.0	11.5	3.7	1921	Brunswick, Ga.
6	77141		Ga. s.	Amelia J.	70	39	80.5	25.2	7.0	1891	Essex, Mass.
7	221420		Ol. s.	Amello	98	78	81.0	18.7	8.8	1925	Port Blakely, Wash.
8	210101		Ga. s.	Americo	27	23	43.4	13.0	5.4	1912	Koyport, Wash.
9	107533		Ga. s.	Americo	13	9	36.0	14.8	4.2	1893	Brooklyn, N. Y.
10	205520		Ga. s.	Americo	14	7	47.0	13.8	4.0	1908	Lutec, Mo.
11	206324		Ga. w.	America	13	8	50.7	13.1	3.2	1909	Cut Off, La.
12	207287		Ga. s.	America	37	25	61.6	17.4	8.5	1910	Seattle, Wash.
13	212211		Ga. s.	Americo	21	17	48.8	14.8	5.0	1914	Brooklyn, N. Y.
14	212535		Ga. s.	America	17	8	50.7	12.2	3.8	1914	Pinna Gorda, Fla.
15	213020		Ga. s.	America	36	28	56.5	17.0	6.6	1915	Mantowee, Wis.
16	215140		Ga. s.	America	33	25	51.3	14.7	6.0	1917	Tacoma, Wash.
17	217689		Ga. s.	Americo	30	24	57.6	14.8	6.0	1919	Los Angeles, Calif.
18	217862		Ga. s.	Americo	12	11	32.0	9.5	4.2	1917	Balleys Harbor, Wis.
19	220324		Ga. s.	Americo	12	10	27.8	11.2	3.0	1920	Gloucester, N. J.
20	222575		Ga. s.	Americo	15	10	42.8	13.4	4.0	1922	Mayaguez, P. R.
21	226101		Ol. s.	AMERICA	625	357	125.0	35.3	15.0	1927	Martners Harbor, N. Y.
22	215223		Ol. s.	America First	36	28	52.1	14.0	5.0	1917	Tacoma, Wash.
23	211578		Ol. s.	Americo	21	10	49.8	13.0	5.1	1921	Okland, Calif.
24	221453		Ol. s.	Americo	137	63	107.6	25.0	11.5	1921	Essex, Mass.
25	222434	MDSG	Ga. s.	Americo	103	70	81.1	20.8	9.0	1919	Morris Heights, N. Y.
26	217945		Ga. s.	American Beauty	31	21	55.1	14.5	6.5	1919	Wilmington, Calif.
27	106288		Ol. s.	American Eagle	20	12	41.2	14.0	3.0	1884	Jordan River, Miss.
28	202100		Ol. s.	American Eagle	10	7	44.0	11.7	4.0	1903	Saugatuck, Mich.
29	203410		Ga. w.	American Eagle	13	6	58.7	14.1	2.6	1906	Westwego, La.
30	223668		Ga. s.	American Eagle	30	15	55.0	14.6	8.3	1927	Hilo, Miss.
31	222221		Ol. s.	AMERICAN GIRL	67	38	66.9	14.6	6.3	1922	Hay City, Mich.
32	224613		Ol. s.	American Kid	24	15	45.3	15.5	4.4	1925	Fernandina, Fla.
33	203036		Ol. s.	Americo	73	60	70.5	22.6	6.4	1906	Tottenville, N. Y.
34	107068		Ga. s.	Americo	12	12	51.0	16.7	3.2	1893	Hiloxi, Miss.
35	221671		Ga. w.	Amarlee	17	15	42.0	11.2	3.2	1921	St. Louis, Mo.
36	226215		Ol. s.	Amy	42	35	51.3	13.2	6.4	1926	Mantowee, Wis.
37	211801		Ol. s.	Amarco	13	9	42.5	12.2	5.0	1913	Okland, Calif.
38	107182		Ga. s.	Americo	10	9	32.3	10.8	5.1	1893	Sunderstown, R. I.
39	225891		Ol. s.	Amor Da Patria	50	34	68.6	19.2	7.4	1920	San Diego, Calif.
40	107633		Ga. s.	Amphion	20	13	48.0	14.2	4.8	1901	Bridgeport, Conn.
41	227545		Ol. s.	Ample	8	5	31.3	9.3	4.3	1923	Seattle, Wash.
42	212812		Ga. s.	Amridd	19	5	41.4	14.1	6.3	1914	Friendship, Mo.
43	223669		Ol. s.	AMSTERDAM SOCIETY	1,199	753	252.9	40.1	12.8	1924	Chester, Pa.
44	210959		Ga. s.	Amy	41	28	55.0	14.2	6.2	1913	Seattle, Wash.
45	212498		Ga. s.	Amy	11	7	38.2	13.1	3.1	1913	Unalakleet, Alaska
46	220108		Ga. s.	Amy	7	6	35.0	11.0	2.7	1900	Bay Shore, N. Y.
47	201118		Ga. s.	Amy H.	37	33	40.8	17.0	5.8	1907	Tottenville, N. Y.
48	214926		Ga. s.	Anado	25	14	60.9	13.0	5.3	1917	New York, N. Y.
49	209693		Ol. s.	Anadern	40	27	61.7	16.3	6.2	1912	Irvington, Va.
50	219161		Ol. s.	Anastasia E.	31	16	61.2	16.6	7.3	1919	Rockport, Mass.
51	210763		Ga. s.	Ancon	11	7	38.4	11.8	4.2	1912	Okland, Calif.
52	214771		Ga. w.	Anderson	13	13	52.4	14.5	2.0	1917	Thinsboro, Tenn.
53	223119		Ga. s.	Andrea	10	8	37.5	11.0	4.0	1923	Sea Isle City, N. J.
54	222167		Ga. s.	Andrew	30	16	55.3	13.0	5.7	1922	Slidell, La.
55	207527		Ga. s.	Andrew N.	17	11	42.4	12.4	4.0	1910	Seattle, Wash.
56	205925		Ga. s.	Andrew Z.	13	9	30.5	12.4	4.5	1908	Tacoma, Wash.
57	209890		Ga. s.	Andrew Z. II	27	18	49.0	15.0	6.1	1912	do.
58	223407		Ol. s.	Andrew E. Hathaway	51	17	68.0	18.1	8.4	1921	Friendship, Mo.
59	218121		Ga. s.	Angeles	7	0	32.3	9.4	4.3	1919	Seattle, Wash.
60	221040		Ol. s.	Angeles	65	41	65.3	15.9	9.9	1925	Port Angeles, Wash.
61	226228		Ga. s.	Angeles	7	5	31.5	9.1	4.1	1920	Seattle, Wash.
62	226238		Ol. s.	Angeles	35	28	51.0	15.0	6.8	1927	do.
63	224540		Ol. s.	Angelina	30	15	49.8	15.0	7.9	1925	New Castle, Mo.
64	212074		Ga. s.	Angelina C. Numan	101	58	89.8	22.2	10.9	1914	Essex, Mass.
65	223321		Ga. s.	Angellaugh	9	8	45.4	7.6	3.6	1903	Morris Heights, N. Y.
66	227342		Ol. s.	Angie & Vence	38	32	73.3	16.4	7.0	1928	Kennelunkport, Mo.

1 Formerly { a ga. s. James R. Clark.
b British schooner Agnes Louisa.

1 Formerly st. s. U. S. Navy Tug No. 80.

Line No.	Service	Crew	Horse-power	Name of owner	Home port	Address of owner
1	Fsh.	2	20	J. B. Falcone.....	Los Angeles, Calif.	San Pedro, Calif.
2	Mso.	2	10	City of Milwaukee.....	Milwaukee, Wis.	
3	Fsh.	1	25	Jacob M. Golder.....	New York, N. Y.	Freeport, Long Island.
4	Pas.	1	12	Hazle Parker.....	Philadelphia, Pa.	Parkertown, N. J.
5	Fsh.	2	10	Mary Spencer.....	Brunswick, Ga.	
6	Fsh.	12	48	Fred M. Johnson.....	Mobile, Ala.	Shoro Acres.
7	Fsh.	5	165	P. E. Harris & Co. (Wash.).....	Sentile, Wash.	L. C. Smith Building.
8	Fsh.	2	50	Alaskan Glacier Sea Food Co. (Wash.).....	Petersburg, Alaska.	
9	Frt.	1	40	James Boyle.....	Newark, N. J.	27 Esther Street.
10	Frt.	2	33	Blanchard Manufacturing & Canning Co. (Mo.).....	Eastport, Mo.	Blanchard Wharf.
11	Pas.	3	b 20	Adolph Belsomo.....	New Orleans, La.	Harvey, La.
12	Fsh.	11	50	M. W. Keating.....	Seattle, Wash.	Medina, Wash.
13	Pas.	2	b 50	Anna S. Michael.....	New York, N. Y.	1634 Shore Road.
14	Fsh.	1	25	West Coast Fish Co.....	Tampa, Fla.	Punta Gorda, Fla.
15	Pas.	4	75	Hay Transportation Co. (Ohio).....	Sandusky, Ohio.	Foot Columbus Avenue.
16	Fsh.	2	45	Kodlak Fisheries Co. (Wash.).....	Seward, Alaska.	Kodlak, Alaska.
17	Fsh.	7	b 65	Karmen Stambuck.....	Los Angeles, Calif.	363 Sixteenth Street, San Pedro, Calif.
18	Fsh.	3	b 20	Wenzel Horak.....	Milwaukee, Wis.	Kewaunee, Wis.
19	Pas.	2	16	Charles Hartman.....	Philadelphia, Pa.	6842 Trinity Place.
20	Pas.	3	70	Juan F. Robles.....	San Juan, P. R.	Vieques, P. R.
21	Elr.	0	350	International Elevating Co. (N. J.).....	New York, N. Y.	2 Broadway.
22	Pas.	4	b 50	John Haho.....	Juneau, Alaska.	Douglas, Alaska.
23	Tow.	1	b 100	Harbor Tug & Barge Co. (Calif.).....	San Francisco, Calif.	Mission Street Wharf.
24	Cod.	23	100	Fred L. Davis Co. (Mass.).....	Glochester, Mass.	49 Rogers Street.
25	Tow.	6	300	American Dredging Co. (Pa.).....	Philadelphia, Pa.	308 Chestnut Street.
26	Fsh.	8	40	Mateo Suteh.....	Los Angeles, Calif.	734 Eleventh Street San Pedro, Calif.
27	Frt.	2	50	J. C. Kilpatrick.....	Port Arthur, Tex.	Beaumont, Tex.
28	Mso.	2	75	Wm. J. Zleck.....	Chicago, Ill.	514 West Eighteenth Street.
29	Fsh.	3	14	Caernarvon Canning Co. (La.).....	New Orleans, La.	1720 Broadway Street.
30	Fsh.	7	36	Warren Fish Co. (Fla.).....	Pensacola, Fla.	Haylen Street Wharf.
31	Frt.	2	b 60	Harry E. Searfoss.....	Grand Haven, Mich.	Box 140, Benton Harbor, Mich.
32	Fsh.	0	45	Davenport-Hooks Corporation (Fla.).....	Fernandina, Fla.	
33	Oys.	6	100	American Oyster Co. (Me.).....	New Haven, Conn.	164 Howard Avenue.
34	Frt.	2	48	Walter Forster.....	Mobile, Ala.	Fairhope, Ala.
35	Pas.	1	15	H. C. Ames.....	St. Louis, Mo.	Webster Groves, Mo.
36	Fsh.	3	75	Rawley Fish Co. (Wis.).....	Milwaukee, Wis.	Two Rivers, Wis.
37	Tow.	1	b 90	A. E. Anderson.....	San Francisco, Calif.	Oakland, Calif.
38	Frt.	2	12	Leopold F. Sepowski.....	Hartford, Conn.	East Haddam, Conn.
39	Fsh.	4	120	Iror Danielson.....	San Diego, Calif.	Care Van Camp Sea Food Co., foot Crosby Street, San Diego, Calif.
40	Pas.	2	60	Loretta Cicaco.....	New York, N. Y.	Sheepshead Bay, N. Y.
41	Fsh.	2	14	Ole Grasdahl.....	Seattle, Wash.	4738 Twelfth Avenue Southwest.
42	Fsh.	4	21	Henry Langworthy.....	New London, Conn.	Nonuk, Conn.
43	Tnk.	11	b 700	Standard Transportation Co. (Del.).....	New York, N. Y.	20 Broadway.
44	Pas.	3	75	Alaska Trendwell Gold Mining Co. (Ala.).....	Juneau, Alaska.	
45	Pas.	2	16	M. A. Winkler.....	Nome, Alaska.	
46	Fsh.	1	20	George C. Smith.....	New York, N. Y.	Hay Shore, N. Y.
47	Frt.	3	60	Phoenix Fuel Supply Corporation (N. Y.).....	do.	65 West Forty-second Street.
48	Pas.	1	80	Everett P. Rogers.....	do.	Box 233, Hay Shore, N. Y.
49	Frt.	2	51	John Ekstrom.....	Baltimore Md.	Care Waltham & Co., Pier 4 East Pratt Street.
50	Cod.	7	42	Daniel F. Lynch.....	New Bedford, Mass.	81 Summer Street.
51	Tow.	1	30	Harbor Tug and Barge Co. (Calif.).....	San Francisco, Calif.	Pier 14.
52	Fer.	1	10	M. F. Anderson.....	Nashville, Tenn.	Quinsboro, Tenn.
53	Fsh.	0	36	Arthur R. Myers.....	Philadelphia, Pa.	Barnegat City, N. J.
54	Tow.	4	80	J. B. Streater.....	Port Arthur, Tex.	Beaumont, Tex.
55	Fsh.	6	20	Alaska Consolidated Canneries (Del.).....	Ketchikan, Alaska.	
56	Fsh.	0	20	James Peel.....	do.	Kasauk, Alaska.
57	Fsh.	8	40	Domitiek Zuanich.....	Seattle, Wash.	600 Twelfth Street.
58	Cod.	6	60	John G. Munley.....	New Bedford, Mass.	Fairhaven, Mass.
59	Fsh.	1	16	Ed. Morton.....	San Diego, Calif.	c/o Colin-Hopkins (Ino.), Bay Front.
60	Tow.	2	220	Foss Launch & Tug Co. (Wash.).....	Port Angeles, Wash.	400 Dock Street.
61	Fsh.	2	12	Angelo Seemanns.....	Seattle, Wash.	201 Third Avenue, South.
62	Fsh.	0	60	H. J. Hansen.....	Ketchikan, Alaska.	
63	Cod.	0	45	Vito Fuvniere.....	Boston, Mass.	3 Sun Court Street.
64	Fsh.	16	72	Thompson Fish Co. (Fla.).....	Key West, Fla.	Foot Margaret Street.
65	Pas.	3	30	Charles A. Dellar.....	Boston, Mass.	Dorchester, Mass.
66	Fsh.	12	110	Donch & Hardy Co. (Mass.).....	do.	25 Fish Pier.

Motor Vessels

Line No.	Official No.	Signal letters	Rig	Name of vessel	Tonnage		Register Dimensions			When built	Where built
					Gross	Net	Length	Breadth	Depth		
1	107762		Gn. s.	Anglo B. Watson	65	36	74.3	21.3	8.5	1902	East Boothbay, Me.
2	215735	LJDT	Gn. s.	Anglo L. Marshall	109	66	98.7	23.1	10.2	1917	Essex, Mass.
3	107528		Gn. s.	Angler	14	14	41.5	15.0	4.5	1900	Greenport, N. Y.
4	212432		Gn. s.	Angler	14	10	40.0	10.5	3.8	1912	Eagle Harbor, Mich.
5	223392		Gn. s.	Angler	8	5	37.1	10.0	3.3		Unknown
6	220420		Gn. s.	Angler	7	5	28.7	12.0	3.1		do.
7	222911		Gn. s.	Angler	13	9	49.3	15.4	4.1	1923	Pocomoke City, Md.
8	223216		Gn. s.	Angler	10	7	32.9	9.5	3.8	1923	Naubuhway, Mich.
9	263431		Gn. s.	Anita	24	16	50.2	14.8	4.0	1900	Galveston, Tex.
10	215035		Ol. s.	Anita	15	10	49.2	15.9	2.8	1917	Rolling Bay, Wash.
11	200442		Gn. s.	Anita D.	46	33	69.0	21.0	4.5	1903	Madisonville, La.
12	212030		Gn. s.	Anita	15	10	46.3	12.2	4.5	1914	Oakland, Calif.
13	227402		Gn. s.	Anna	9	6	31.2	10.0	4.0	1928	Seattle, Wash.
14	105065		Gn. s.	Anna G. Goodsell	11	10	39.3	15.5	3.1	1871	Somerset County, Md.
15	205109		Gn. s.	Anna	12	8	32.8	14.4	4.7	1908	Holly Oak, Del.
16	211410		Gn. s.	Anna	14	9	52.8	14.2	3.9	1913	Carteret, N. J.
17	211747		Gn. s.	Anna	23	8	45.6	16.3	7.1	1913	Friendship, Mo.
18	214189		Gn. s.	Anna	12	8	36.2	11.3	4.7	1915	Brooklyn, N. Y.
19	220982		Gn. s.	Anna	60	40	61.1	22.6	7.3	1921	Baltimore, Md.
20	221831		Gn. s.	Anna	7	6	32.9	10.3	3.0	1919	Lavallette, N. J.
21	222230		Gn. s.	Anna	8	7	34.0	9.2	3.3	1906	Two Rivers, Wis.
22	223450		Gn. s.	Anna	11	9	29.5	8.8	3.2	1919	Pensaukee, Wis.
23	226430		Gn. s.	Anna	0	6	39.4	11.0	4.0	1910	San Diego, Calif.
24	224407		Gn. s.	Anna	20	6	39.1	12.0	5.0	1927	North Brooklyn, Me.
25	227334		Gn. s.	Anna	10	11	38.8	13.5	4.9	1928	Anglesen, N. J.
26	214245		Gn. s.	Anna A. II	28	22	57.3	12.2	5.6	1916	Bay City, Mich.
27	225821		Gn. s.	Anna G.	10	9	32.5	12.4	3.7	1920	Forked River, N. J.
28	224017		Gn. s.	Anna III	14	9	41.2	13.5	5.3	1912	Bridgeton, N. J.
29	223750		Gn. w.	Anna B.	39	24	60.6	10.0	2.6	1924	Paducah, Ky.
30	221098		Gn. s.	Anna II	117	103	70.3	31.4	4.0	1924	Vermilion, Ohio.
31	221840		Gn. s.	Anna C.	14	9	37.0	12.4	5.5	1921	Amesbury, Mass.
32	225138		Ol. s.	Anna C.	10	10	57.0	14.8	6.1	1926	Kennebunkport, Me.
33	212102		Gn. s.	Anna D.	10	10	33.7	10.0	4.5	1914	Westerly, R. I.
34	107603		Gn. s.	Anna E.	17	17	60.0	17.5	3.8	1909	St. Michaels, Md.
35	223614		Ol. s.	Anna E.	60	49	60.7	21.0	6.1	1924	Paulsboro, N. J.
36	208775		Gn. s.	Anna H.	29	24	56.0	17.0	4.5	1911	Greenwich Pier, N. J.
37	211062		Gn. s.	Anna I.	11	9	31.8	10.8	3.0	1913	Dames Point, Fla.
38	209581		Gn. s.	Anna J.	10	8	38.2	10.5	3.2	1912	Eulalia, Fla.
39	215226		Gn. s.	Anna J.	28	22	46.0	13.3	6.7	1917	Tacoma, Wash.
40	215610		Gn. s.	Anna L.	6	5	28.0	10.5	3.4	1905	Brooklyn, N. Y.
41	221688		Gn. s.	Anna L.	7	6	29.7	8.3	3.9	1921	Port Orchard, Wash.
42	1481		Gn. s.	Anna M.	14	10	39.2	13.7	4.3	1867	Brooklyn, N. Y.
43	107700		Gn. s.	Anna M.	11	9	38.5	10.3	4.1	1901	Quincy, Mass.
44	221743		Gn. s.	Anna M.	9	7	28.0	12.1	4.0	1925	Island Heights, N. J.
45	224510		Gn. s.	Anna N.	8	6	32.2	11.7	2.8	1925	Westfield, N. Y.
46	201713		Gn. s.	Anna R.	20	11	50.0	15.0	3.6	1907	Bayou Chaland, La.
47	221610		Ol. s.	Anna S.	23	12	48.4	15.2	5.9	1921	Friendship, Mo.
48	223018		Gn. s.	Anna S.	9	7	36.4	11.0	3.0	1923	Warrand, Minn.
49	210601		Gn. s.	Anna T.	18	13	44.4	11.6	5.4	1912	Essex, Mass.
50	220383		Gn. s.	Anna V.	7	5	27.0	12.2	3.0	1916	Belford, N. J.
51	207259		Ol. s.	Anna and Ella	31	17	55.9	17.7	6.3	1910	Greenwich, N. J.
52	209254		Gn. s.	Anna and Helen	32	19	57.0	19.3	5.5	1911	Dorchester, N. J.
53	206991		Gn. s.	Anna and Marle	14	8	48.0	17.0	4.5	1909	Leesburg, N. J.
54	225060		Ol. s.	Anna and Mildred	82	55	101.3	14.9	8.3	1917	Dubuque, Iowa
55	217825		Gn. s.	Annabella	7	6	28.0	8.5	3.3	1917	Green Bay, Wis.
56	106621		Gn. s.	Anna Bell	11	7	30.0	14.0	4.3	1888	Oyster Bay, N. Y.
57	106531		Gn. s.	Anna Bell	36	20	52.0	20.0	4.5	1888	Paulsboro, N. J.
58	107457		Gn. s.	Anna Bell	8	6	37.9	12.5	3.1	1898	Green Run, Md.
59	739		Gn. s.	Anna Brown	48	45	63.6	21.7	5.0	1866	Westfield, N. Y.
60	141712		Gn. s.	Anna Doris	9	6	30.0	11.0	3.0	1901	Wheaton, Va.
61	210269		Gn. s.	Anna Elizabeth	38	26	60.1	18.2	5.4	1912	Paulsboro, N. J.
62	227621		Gn. s.	Anna Esther	15	10	38.5	11.2	5.7	1928	Noank, Conn.
63	216701		Gn. s.	Anna Florence	20	16	57.6	15.8	4.0	1918	Chester, Md.
64	225117		Ol. s.	Anna Charlno	10	47.0	13.7	0.3	1925	Plymouth, Mass.	
65	201547		Gn. s.	Anna Long	23	6	51.6	10.8	3.3	1901	Ilfox, Miss.
66	107745		Gn. s.	Anna Louise	9	8	39.0	12.0	2.9	1902	Hon Secour, Ala.
67	221683		Gn. s.	Anna Madre	13	11	36.5	12.1	4.6	1925	Hoston, Mass.
68	221057		Gn. s.	ANNA MARIE II	9	6	38.7	10.4	3.8	1921	Baltimore, Md.

¹ Formerly gn. s. Champlon.

² Formerly ol. s. Allee N.

Line No.	Serv-ico	Crew	Horse-power	Name of owner	Home port	Address of owner
1	Fsh.	4	48	Phillip P. Manta	Boston, Mass.	221 Commercial Street.
2	Cod.	17	100	J. Manuel Marshall	Gloucester, Mass.	Brown Building.
3	Msc.	2	20	Albert E. Vall	New York, N. Y.	East Marlon, N. Y.
4	Pas.	3	45	Jerry E. Lamerand	Marquette, Mich.	Eagle Harbor, Mich.
5	Tow.	2	32	Gust Wiekberg	Perth Amboy, N. J.	39 State Street.
6	Fsh.	2	14	William Snelso	New York, N. Y.	North Bergen, N. J.
7	Pas.	3	45	James A. Boyd, Jr.	Philadelphia, Pa.	Willwood Crest, N. J.
8	Fsh.	2	24	Alvin Goudreau	Grand Haven, Mich.	Epuufette, Mich.
9	Msc.	2	75	Humble Oil and Refining Co. (Tex.)	Houston, Tex.	
10	Frt.	1	35	H. N. Jasper	Seattle, Wash.	Rolling Bay, Wash.
11	Frt.	4	100	George Sick	New Orleans, La.	2627 Bruxelles Street.
12	Tow.	1	70	Harbor Tug and Barge Co. (Calif.)	San Francisco, Calif.	Mission Street Wharf.
13	Fsh.	2	20	Carl D. Edwards	Seattle, Wash.	Cove, Wash.
14	Oys.	2	12	George R. Park	Philadelphia, Pa.	Croton Road, Wayne, Pa.
15	Frt.	3	16	E. G. Birdsong	Wilmington, Del.	Penns Grove, N. J.
16	Pas.	2	75	Katherine E. Sheehan	New London, Conn.	14 Orchard Street.
17	Fsh.	6	38	Robert A. Sanchez, Jr.	Newport, R. I.	Hock Island, R. I.
18	Frt.	2	25	Thomas W. Spencer	New York, N. Y.	Foot East Twenty-sixth Street.
19	Wat.	2	60	R. J. Taylor	Baltimore, Md.	39 South Gay Street.
20	Fsh.	6	20	Otto M. Peterson	Philadelphia, Pa.	Chadwick, N. J.
21	Fsh.	2	14	George R. Lasley	Sault Ste. Marie, Mich.	Maacknac Island, Mich.
22	Fsh.	3	15	O. R. Olson	Milwaukee, Wis.	Oconto, Wis.
23	Fsh.	2	35	Mrs. Bessie Wilson	San Diego, Calif.	1665 India Street.
24	Mso.	1	40	Leonard Patriek	New York, N. Y.	Olen Cove, N. Y.
25	Fsh.	4	65	John Gustav Wilchard Peterson	Philadelphia, Pa.	321 Grammercy Place, Atlantic City, N. J.
26	Fsh.	1	50	Joseph Edward Bush	Cleveland, Ohio.	1623 East Seventy-fifth Street
27	Pas.	1	40	J. Lewis Burkalow	New York, N. Y.	Forked River, N. J.
28	Pas.	2	36	Alexander Seaberg	Philadelphia, Pa.	Cape May, N. J.
29	Tow.	4	40	Albert S. McKee	Puducak, Ky.	1310 South Third Street.
30	Drg.	4	94	Vermilion Sand & Supply Co. (Ohio)	Sandusky, Ohio.	Vermilion, Ohio.
31	Fsh.	2	25	Angelo Orlo	New Haven, Conn.	48 Clark Street.
32	Cod.	5	60	Ole C. Christenson	Portland, Me.	South Portland, Me.
33	Frt.	2	10	George W. Wilcox	New London, Conn.	Mystic, Conn.
34	Frt.	2	5	James H. Jones	Crisfield, Md.	Elliot, Md.
35	Frt.	2	60	Clarence Patterson	Philadelphia, Pa.	Smyrna, Del.
36	Frt.	2	30	Fogg & Hires Co. (N. J.)	do	Salem, N. J.
37	Tow.	1	30	J. E. Iwanoski	Jacksonville, Fla.	Durkee Building.
38	Tow.	2	21	W. J. Rankin	do	Palatka, Fla.
39	Fsh.	0	27	Edward Lawler	Ketchikan, Alaska	
40	Pas.	1	30	Evelyn Anderson	New York, N. Y.	Bergen Beach (B).
41	Fsh.	2	10	F. V. Silmsen	Seattle, Wash.	Caro Robert Tripp, Canal Logging Co., Hoodspout, Wash.
42	Pas.	2	60	Prudence Island Navigation Co. (R. I.)	Providence, R. I.	Prudence Island, R. I.
43	Pas.	2	21	Clifford H. Jenks	Boston, Mass.	8 Banner Street, East Boston, Mass.
44	Pas.	1	35	Roy E. Koch	Philadelphia, Pa.	Seaside Park, N. J.
45	Fsh.	4	60	Henry P. Newton	Buffalo, N. Y.	Irving, N. Y.
46	Tow.	2	50	Theo. O'Brien	New Orleans, La.	Iberville Street Wharf.
47	Fsh.	3	42	S. O. Sorenson	New York, N. Y.	1010 Voorhees Avenue (B).
48	Pas.	1	22	Harvey H. Salvog	Duluth, Minn.	Warrand, Minn.
49	Cod.	5	36	Albert Arnold	Gloucester, N. Y.	10 Marble Street.
50	Mso.	2	12	Henry C. Smith	Perth Amboy, N. J.	South Amboy, N. J.
51	Fsh.	0	50	Frank W. Wiklsson	do	16 Fulton Market.
52	Oys.	6	30	Stultz Berry	Philadelphia, Pa.	Port Norris, N. J.
53	Oys.	5	30	Herbert Polhannus	do	Leesburg, N. J.
54	Frt.	1	135	William Clerks	New York, N. Y.	Rockaway Beach, N. Y.
55	Fsh.	2	15	Albert H. Campshire	Duluth, Minn.	Supertor, Wis.
56	Pas.	2	24	Anthony Martin	New York, N. Y.	915 East Two hundred and twenty-seventh Street.
57	Tow.	2	40	Samuel K. Shinnp	Wilmington, Del.	Hancock Bridge, N. J.
58	Oys.	3	24	W. J. Matthews	Cape Charles, Va.	Chincoteague, Va.
59	Frt.	2	60	Walter J. Moore	New York, N. Y.	213 Church Street, Freeport, N. Y.
60	Frt.	1	32	N. D. Foster	Reedville, Va.	Millenbeck, Va.
61	Frt.	3	45	John H. Moncell	New York, N. Y.	Greenport, N. Y.
62	Fsh.	2	40	O. W. Hendrickson	New London, Conn.	Nonuk, Conn.
63	Frt.	2	25	Marlon Sherbert	Annapolis, Md.	Dentle, Md.
64	Cod.	3	45	Sebastiano Tringali	Boston, Mass.	45 Hale Street.
65	Frt.	4	30	Dunbar-Dukate Co. (La.)	New Orleans, La.	710 Poydras Street.
66	Oy.	2	21	Antonia Bullardos	Mobilio, Ala.	Box 307.
67	Cod.	3	21	Benedetto Romanio	Boston, Mass.	19 Thelston Street.
68	Tow.	1	100	August C. Stenger	Baltimore, Md.	3122 Foster Avenue.

* Formerly U. S. N. S. C. No. 150.

Line No.	Official No.	Signal letters	Rlg	Name of vessel	Tonnage		Register dimensions			When built	Where built
					Gross	Net	Length	Breadth	Depth		
1	214011		Ol. s.	Anna May	67	56	Feet 78.5	Feet 18.8	Feet 6.6	1916 ¹	Pocomoko City, Md.
2	218008		Ga. s.	Anna May	9	8	32.5	9.1	4.9	1910	Winslow, Wash.
3	226753		Ga. s.	Anna May	6	6	32.8	9.5	3.4	1915	Philadelphia, Pa.
4	213809		Ga. s.	Anna May L.	12	8	38.0	12.0	4.4	1915	New Brunswick, N. J.
5	106291		Ga. s.	Anna Shorman	44	30	60.9	21.5	5.6	1884	Cambridge, Md.
6	216128		Ga. s.	Anna B. Porter	8	5	31.5	9.5	3.7	1918	Bay Center, Wash.
7	225023		Ol. s.	Anna C. Perry	43	12	64.5	16.6	7.7	1925	Thomaston, Me.
8	203165		Ga. s.	Anna C. Terry	22	13	51.0	18.4	4.0	1906	Dylding Creek, N. J.
9	223640		Ga. s.	Anna I. Brown	10	7	37.8	10.4	4.0	1924	Groton, Conn.
10	106878		Ga. s.	Anna M. Dawson	6	6	31.5	11.8	3.3	1891	Rhode River, Md.
11	209838		Ga. s.	Anna M. Frouie	46	15	69.5	20.8	5.7	1904	Greenwich, N. J.
12	106994		Ga. s.	Anna M. Newcomb	24	13	51.0	16.7	4.9	1893	Leesburg, N. J.
13	106914		Ga. s.	Anna M. Robblus	25	11	52.5	17.8	5.3	1881	Dorchester, N. J.
14	106392		Ga. s.	Anna W. Neal	16	6	44.6	15.9	4.3	1885	do
15	109284		Ga. s.	Anne	13	6	34.2	14.8	3.7	1884	Sulthtown, N. Y.
16	218120		Ga. s.	Anne	8	6	33.8	9.8	4.0	1919	Brenton, Wash.
17	216125		Ol. s.	Anne B.	25	17	51.0	14.0	6.7	1910	Brooklyn, N. Y.
18	227089		Ga. s.	Anne B.	30	20	51.7	15.0	4.4	1927	Tarpon Springs, Fla.
19	211862		Ol. s.	Anne W.	91	79	100.0	22.1	5.2	1913	Portland, Oreg.
20	226421		Ol. s.	Anno H.	17	12	41.1	11.3	5.8	1927	Seattle, Wash.
21	224282		Ol. s.	Annetta L.	78	37	104.3	14.0	8.3	1917	Alexandria, Va.
22	106582		Ga. s.	Anngben	11	11	39.6	14.3	4.0	1888	Kinnebeck, N. C.
23	106875		Ga. s.	Annie	5	5	26.3	12.2	3.8	1883	Saunderstown, R. I.
24	209120		Ga. s.	Annie	11	6	45.0	14.4	3.3	1911	Chuckatuck, Va.
25	211328		Ga. s.	Annie	10	7	31.2	13.1	4.1	1914	Jersey City, N. J.
26	220302		Ga. s.	Annie	12	9	40.6	13.6	3.7	1920	Hoonah, Alaska
27	221770		Ga. s.	Annie	6	5	31.0	10.2	3.6	1921	Beachhaven, N. J.
28	224172		Ol. s.	Annie	25	17	46.0	13.7	6.0	1921	Boston, Mass.
29	226119		Ga. s.	Annie	11	9	37.3	13.9	3.4	1926	New Haven, Conn.
30	224193		Ol. s.	Annie H.	23	15	48.3	14.4	6.0	1921	Plymouth, Mass.
31	221425		Ga. s.	Annie H.	14	10	36.8	14.0	4.7	1911	Peth Amboy, N. J.
32	202177		Ga. s.	Annie B.	9	6	37.5	11.2	3.7	1905	Decatur, Wash.
33	224235		Ga. s.	Annie B.	10	8	31.4	9.4	2.4	1920	Hervlek, La.
34	107098		Ga. s.	Annie E.	7	6	31.0	13.5	3.2	1891	Patchogue, N. Y.
35	106776		Ga. s.	Annie G.	31	28	61.0	17.7	4.0	1890	Snyack, N. Y.
36	107631		Ga. s.	Annie L.	47	47	62.7	25.0	5.0	1900	San Francisco, Calif.
37	201098		Ga. s.	Annie L.	20	10	50.5	15.5	4.5	1908	Bath, Me.
38	216300		Ga. s.	Annie L.	6	6	32.0	9.4	3.2	1911	Unknown
39	200090		Ga. s.	Annie M.	10	7	46.0	15.0	3.7	1903	Messong, Va.
40	77351		Ga. s.	Annie S.	17	14	39.5	13.1	4.4	1899	Port Townsend, Wash.
41	211165		Ga. s.	Annie & Elsie	6	6	45.2	12.5	3.3	1913	Gwynn, Va.
42	221227		Ol. s.	Annie and Mary	48	13	67.0	19.2	8.1	1921	Essex, Mass.
43	157308		Ga. s.	Annie and Nora	14	13	36.0	15.1	4.2	1890	Patchogue, N. Y.
44	224537		Ga. s.	Annie Belle	28	23	55.3	16.5	6.6	1925	Millville, Fla.
45	106376		Ga. s.	Annie Cleveland	7	7	47.5	10.1	3.2	1885	Somerset Co., Md.
46	223550	N F J R	Ol. s.	Annie Dow	247	65	131.3	21.7	10.9	1924	Weems, Va.
47	106185		Ga. s.	Annie Florence	8	7	33.7	13.0	3.4	1886	Speonk, N. Y.
48	6962		Ga. s.	Annie Holmes	18	7	45.2	17.0	4.4	1871	River Head, N. Y.
49	214163		Ga. s.	Annie Laura	9	8	36.6	10.0	2.6	1916	Hackberry, La.
50	205314		Ga. s.	Annie Lols	9	9	31.0	7.8	7.0	1908	Columbia, N. C.
51	210911		Ol. s.	Annie Louise	22	7	46.5	14.0	7.0	1912	East Boothbay, Me.
52	224561		Ol. s.	Annie Louise	31	18	51.0	16.0	6.5	1925	do
53	211618		Ga. s.	Annie Mae	16	11	49.7	12.4	5.2	1913	Morgan City, La.
54	212087		Ga. s.	Annie Marlo	18	8	51.2	11.1	4.5	1914	Grimstead, Va.
55	1913		Ga. s.	Annie May	29	14	63.2	22.3	4.7	1870	Accomac County, Va.
56	107141		Ga. s.	Annie May	9	8	33.0	13.7	3.8	1859	Baldwin, N. Y.
57	200297		Ga. s.	Annie May	10	8	41.0	12.3	3.5	1903	Poquoson, Va.
58	106415		Ga. s.	Annie Moore	11	7	41.2	14.1	3.4	1889	Smyrna, N. C.
59	220742		Ga. s.	Annie Otto	11	8	40.0	14.5	2.8	1920	Miami, Fla.
60	107483		Ol. s.	Annie Redding	17	11	49.0	16.7	3.6	1890	Illcox, Miss.
61	107711		Ga. s.	Annie Strong	22	18	51.2	17.5	3.2	1901	Shellbanks, Ala.
62	106071		Ga. s.	Annie A. Smith	10	8	36.0	14.0	3.8	1882	Freeport, N. Y.
63	107315		Ga. s.	Annie E. Todd	6	6	40.7	13.9	2.0	1897	Hishops Head, Md.
64	106144		Ga. s.	Annie F. Kimball	-1	38	59.3	10.5	5.7	1886	Boothbay, Me.
65	210612		Ga. s.	Annie H. Helen	17	9	47.0	16.8	4.1	1920	Norfolk, Va.
66	211801		Ga. s.	Annie K. Koeln	12	8	42.0	9.0	4.0	1913	St. Louis, Mo.
67	107680		Ga. s.	Annie M. Nixon	41	28	50.6	17.0	6.3	1891	Tacoma, Wash.
68	106583		Ga. s.	Annie P. Parks	11	8	57.5	15.2	3.4	1889	Saint Peters, Md.
69	107797		Ga. s.	Annie T. Haley	8	5	45.3	14.0	3.0	1893	Wachapreague, Va.
70	211891		Ga. s.	Annie	15	10	42.3	10.7	3.6	1913	Beaufort, N. C.
71	222171		Ga. s.	Anny	10	8	33.0	11.1	4.0	1922	Juneau, Alaska
72	200999		Ga. s.	Annon	10	10	37.0	12.8	6.0	1901	Cushing, Me.

¹ Formerly ga. s. U. S. Navy Hull No. 1050.² Formerly U. S. Navy subchaser 103.¹ Formerly ga. s. John L.

Line No.	Serv-ico	Crew	Horse-power	Name of owner	Home port	Address of owner
1	Fsh.	2	69	David I. Thorson.....	Philadelphia, Pa.....	602 North Rhode Island Avenue, Atlantic City, N. J.
2	Pas.	1	14	C. H. Goerlg.....	Seattle, Wash.....	300 Pantages Building.
3	Fsh.	4	18	Emil Strunck.....	Philadelphia, Pa.....	3106 Mascher Street.
4	Msc.	1	25	Walter G. Bruggeman.....	New York, N. Y.....	Bay Shore, N. Y.
5	Fsh.	3	40	Mary P. Covington.....	Crisfield, Md.....	White Haven, Md.
6	Frt.	2	16	Frank Graham.....	Astoria, Oreg.....	Hwaco, Wash.
7	Cod.	6	60	Eugene M. Perry.....	Vineyard Haven, Mass.....	Nantucket, Mass.
8	Oys.	5	24	Jacob Pepper.....	Philadelphia, Pa.....	Dividing Creek, N. J.
9	Fsh.	1	40	Carl Anton Seagren.....	New York, N. Y.....	763 Forty-eighth Street (B).
10	Frt.	2	5	Mrs. Margaret K. Frank.....	Baltimore, Md.....	1693 Darley Avenue.
11	Oys.	14	65	William Shillingsburg, Jr.....	Philadelphia, Pa.....	Greenwich, N. J.
12	Oys.	4	25	Clarence B. Whilden.....	do.....	Murrietown, N. J.
13	Oys.	5	25	William Terry.....	do.....	Port Norris, N. J.
14	Oys.	4	42	Joseph N. Fowler.....	do.....	Do.
15	Oys.	2	16	Washington White.....	New York, N. Y.....	Greenport, N. Y.
16	Fsh.	3	12	Thorsten J. Anderson.....	Seattle, Wash.....	Mora, Wash.
17	Msc.	1	100	Atlantic Gulf & Pacific Co. (W. Va.).....	New York, N. Y.....	15 Park Row.
18	Pas.	3	60	Belleview Hillmore (Del.).....	Tampa, Fla.....	Belleair, Fla.
19	Tow.	0	275	Anderson Tow Boat Co. (Wash.).....	Seattle, Wash.....	2701 North Lake Avenue.
20	Fsh.	3	44	J. H. Jensen.....	do.....	1560 Westlake Avenue South.
21	Fsh.	0	125	Joseph O'Boyle.....	New York, N. Y.....	11 Moore Street.
22	Frt.	2	6	Mrs. T. P. Forbes.....	Elizabeth City, N. C.....	
23	Fsh.	1	9	John Drannan.....	Bridgeport, Conn.....	259 Eagle Street.
24	Oys.	2	30	G. W. Mills.....	Newport News, Va.....	Senford, Va.
25	Msc.	1	6	Danlele Galgala.....	New York, N. Y.....	Jersey City, N. J.
26	Fsh.	3	20	Billy Fulton.....	Juneau, Alaska.....	Hoonah, Alaska.
27	Cod.	6	12	Pietro Pittaluga.....	Philadelphia, Pa.....	140 Talia Street, Sea Isle City, N. J.
28	Cod.	5	45	Gus Gillard.....	Boston, Mass.....	3 Sun Court.
29	Oys.	3	636	John J. Lickteig.....	New Haven, Conn.....	36 Malby Place.
30	Cod.	6	45	Joseph Coronella.....	Boston, Mass.....	7 Norman Street.
31	Pas.	1	36	Augustus M. Long.....	Perth Amboy, N. J.....	67 Madison Avenue.
32	Msc.	1	20	J. J. Rath, estate of.....	Juneau, Alaska.....	Haines, Alaska.
33	Frt.	2	12	Dora Mitchell Billott.....	New Orleans, La.....	Houma, La.
34	Pas.	1	14	Jeremiah H. Baker.....	Newark, N. J.....	Irrington, N. J.
35	Frt.	1	24	John De Wanl.....	New York, N. Y.....	Greenport, N. Y.
36	Frt.	1	65	W. B. Ortlew.....	San Francisco, Calif.....	Alviso, Calif.
37	Fsh.	5	25	W. E. Ball Pound Co.....	Newport, R. I.....	New Shoreham, R. I.
38	Msc.	1	17	Arvid Olander.....	New York, N. Y.....	107-20 Keeppwell Avenue, Hollis, N. Y.
39	Frt.	2	20	C. E. Ridgeway.....	Norfolk, Va.....	Churchland, Va.
40	Msc.	4	30	Pinta Bay Mining Co. (Alaska).....	Juneau, Alaska.....	Pinta Bay, Alaska.
41	Frt.	1	20	J. H. Cwynn.....	Norfolk, Va.....	Crickett Hill, Va.
42	Cod.	10	60	Frontera Scotia Vessels Co. (Mass.).....	Gloucester, Mass.....	Fort Wharf.
43	Frt.	1	16	E. F. Wise.....	Washington, N. C.....	Stumpy Point, N. C.
44	Fsh.	7	30	St. Andrews Bay Lumber Co. (Del.).....	Pensacola, Fla.....	Millville, Fla.
45	Frt.	3	10	R. A. McNeal.....	Baltimore, Md.....	Ford's Store, Md.
46	Fsh.	30	300	Bellows & Squires Co. (Va.).....	Reedville, Va.....	Ocran, Va.
47	Frt.	2	10	Nathan Warner.....	New York, N. Y.....	New Suffolk, N. Y.
48	Oys.	5	18	Leroy Shorts.....	Philadelphia, Pa.....	Little Creek, Del.
49	Frt.	1	30	Frank Stephenson.....	Gulveston, Tex.....	419 Ninth Street.
50	Pas.	1	12	J. W. Tarkenton.....	Elizabeth City, N. C.....	Woodland, N. C.
51	Cod.	7	52	Abner J. Harris.....	Portland, Me.....	188 Commercial Street.
52	Cod.	3	45	Charles E. Ryder.....	Vineyard Haven, Mass.....	Nantucket, Mass.
53	Tow.	2	80	W. L. Jones.....	Galveston, Tex.....	Quaranty Building.
54	Fsh.	1	36	C. N. Mallett.....	Newport News, Va.....	Crickett Hill, Va.
55	Oys.	6	60	Thomas E. Morris.....	Philadelphia, Pa.....	Howers, Del.
56	Fsh.	1	24	J. H. Jarvis.....	Newport News, Va.....	Hampton, Va.
57	Frt.	0	16	L. C. Parker.....	Norfolk, Va.....	251 West York Street.
58	Frt.	2	40	Frank MacCabe.....	Charleston, S. C.....	
59	Pas.	2	25	Joseph O. Esser.....	Miami Fla.....	601 North Miami Avenue.
60	Frt.	3	34	Martin Potumain Co. (La.).....	Gulfport, Miss.....	Hlox, Miss.
61	Fsh.	7	25	John Juliusch.....	do.....	do.
62	Fsh.	2	34	Charles J. Horgen.....	New York, N. Y.....	Smithtown, N. Y.
63	Frt.	4	4	Georgia A. Fritchett.....	Crisfield, Md.....	Hishops Head, Md.
64	Frt.	2	21	Ami Peabody.....	Jonesport, Me.....	Hous, Me.
65	Frt.	3	30	J. C. Carmlies.....	Newport News, Va.....	Messek, Va.
66	Pas.	1	75	H. R. McCleary.....	Memphis, Tenn.....	29 South Cleveland Street.
67	Fsh.	1	85	E. T. Trafton.....	Seattle, Wash.....	Amcorres, Wash.
68	Frt.	1	70	W. C. Matthews.....	Norfolk, Va.....	Chuckatuck, Va.
69	Oys.	3	18	L. H. Hamblin.....	Cape Charles, Va.....	Oyster, Va.
70	Frt.	3	21	B. C. Way.....	Beaufort, N. C.....	
71	Fsh.	1	12	Jimmie Marks.....	Juneau, Alaska.....	
72	Msc.	3	12	Leslie O. Young.....	Newport, R. I.....	New Shoreham, R. I.

Formerly sloop (a) David B. (b) Almea.

Formerly sloop Friendly.

Line No.	Official No.	Signal letters	Rlg	Name of vessel	Tonnage		Register dimensions			When built	Where built
					Gross	Net	Length	Breadth	Depth		
1	221714		Ga. s.	Anona	13	11	35.4	10.2	4.8	1921	Manette, Wash.
2	225502		Ol. s.	Ansona	60	31	63.4	16.2	7.0	1920	Olg Harbor, Wash.
3	220161		Ga. s.	Antarctic	41	31	58.9	15.8	7.2	1927	Dockton, Wash.
4	203314		Ga. s.	Antelope	18	9	43.6	9.0	4.0	1902	Detroit, Mich.
5	210375		Ga. s.	Anteros	14	9	59.2	10.7	4.0	1012	Stockton, Calif.
6	207588		Ga. s.	Anthony R.	24	16	40.8	14.0	5.3	1910	Newark, N. J.
7	141585		Ol. s.	Antletam	63	43	80.5	15.0	8.2	1899	Port Jefferson, N. Y.
8	225395		Ol. s.	Antigostini	40	20	61.7	16.0	6.3	1926	Morehead City, N. C.
9	213155		Ga. s.	Antler	36	28	55.5	14.3	6.7	1915	Olg Harbor, Wash.
10	224316		Ga. s.	Antlers	8	7	33.9	10.1	4.0	1924	Nyack, N. Y.
11	205202		Ga. s.	Antoinette	9	6	38.0	10.6	3.2	1908	Seattle, Wash.
12	224108		Ga. s.	Antoinette	14	9	48.4	11.6	4.0	1911	Ashland, Wis.
13	217360		Ga. s.	Antonina	29	15	55.2	14.2	6.0	1918	Rockport, Mass.
14	227010		Ol. s.	Antonina	45	22	66.6	16.3	7.7	1927	Demariscotta, Me.
15	202077	KTVP	Ol. s.	Anvil	303	270	116.0	24.5	10.5	1905	San Francisco, Calif.
16	223787		Ga. s.	Any Where	11	7	60.0	10.0	4.0	1924	Clayton, N. Y.
17	216085		Ga. s.	Apache	90	77	74.7	19.0	8.6	1918	Port Blakely, Wash.
18	216140	LKMC	Ol. s.	Apex	785	635	146.9	36.8	21.2	1918	Seattle, Wash.
19	214144		Ga. s.	Apex No. 1	19	15	42.4	12.4	5.6	1916	do.
20	216041		Ga. s.	Apex No. 2	22	18	38.0	12.3	5.1	1918	Anacortes, Wash.
21	216183		Ol. s.	Apokak	33	22	55.3	14.0	6.0	1910	Tacoma, Wash.
22	105711		Ga. s.	Aqua Pura	11	10	30.0	11.4	4.2	1878	Gloucester, Mass.
23	106689		Ga. s.	Aquidneck	58	29	69.3	17.9	7.4	1859	Boston, Mass.
24	212452		Ga. s.	Aquidneck	18	5	42.7	14.5	4.0	1914	Friendship, Me.
25	106328		Ga. s.	Arabell	18	17	38.4	15.3	6.6	1884	Bath, Me.
26	206452		Ga. s.	Arabella	18	12	42.4	13.0	5.7	1909	Port Clinton, Ohio.
27	209253		Ga. s.	Arabelle	26	11	53.0	17.5	5.3	1911	Dorchester, N. J.
28	222775		Ol. s.	Arango	109	92	81.0	18.7	8.8	1905	Portland, Oreg.
29	107625		Ga. s.	Araninta	27	13	50.5	18.0	5.1	1901	Mauricetown, N. J.
30	205633		Ga. s.	Arawanna	8	7	42.7	11.5	3.1	1908	Toledo, Ohio.
31	203005		Ga. s.	Arbus	12	11	34.0	12.7	4.8	1906	Port Jefferson, N. Y.
32	201140		Ga. s.	Arbutus	20	18	45.0	11.0	3.0	1904	Bay City, Mich.
33	205715		Ga. s.	Arbutus	12	11	43.1	11.3	4.1	1907	Manitowoc, Wis.
34	208548		Ga. s.	Arbutus	9	8	30.4	9.4	4.0	1910	Sturgeon Bay, Wis.
35	226052		Ga. s.	Arbutus	14	10	37.2	11.2	4.2	1926	Nauburnway, Mich.
36	107781		Ga. s.	Arcade	11	7	27.2	14.0	5.0	1902	Roslyn, N. Y.
37	210605		Ga. s.	Arcade	17	14	40.6	11.3	5.5	1920	Seattle, Wash.
38	215930		Ga. s.	Arcadia	35	29	64.6	19.3	4.2	1918	Orange, Tex.
39	227596		Ga. w.	Arcadia	88	76	70.3	17.0	3.2	1928	Kansas City, Kans.
40	210839		Ol. s.	Arcas	84	43	93.2	22.2	11.0	1912	Gloucester, Mass.
41	209885		Ga. s.	Aretic	7	6	28.5	8.2	4.2	1912	Houghton, Mich.
42	211420		Ga. s.	Aretic	43	29	62.4	14.5	7.4	1913	Seattle, Wash.
43	213892		Ol. s.	Aretic	37	20	55.2	15.0	6.5	1916	Tacoma, Wash.
44	216020		Ga. s.	Aretic	32	25	63.2	14.7	6.3	1917	do.
45	218028		Ga. s.	Aretic	11	0	36.7	10.1	4.0	1919	Seattle, Wash.
46	224633		Ol. s.	Aretic	89	75	76.0	21.7	7.4	1925	Brookhaven, N. Y.
47	225112		Ol. s.	Aretic	17	14	41.5	12.3	5.9	1926	Seattle, Wash.
48	210602		Ga. s.	Aretic Chief	21	14	45.0	16.0	3.9	1912	Shaktolk, Alaska
49	227195		Ol. s.	Areturus	13	8	39.8	10.7	5.2	1928	Seattle, Wash.
50	201601	KWFD	Ol. s.	Arohusa	157	88	114.0	25.6	12.5	1907	Essex, Mass.
51	210013		Ga. s.	Argo	48	32	57.0	15.8	5.6	1912	Seattle, Wash.
52	221510		Ga. s.	Argo	21	14	49.2	11.0	4.3	1921	Galveston, Tex.
53	221673		Ol. s.	Argo	18	12	40.8	12.6	6.4	1925	Olg Harbor, Wash.
54	225691		Ol. s.	Argo	39	26	59.4	15.0	7.2	1926	Tacoma, Wash.
55	221061		Ol. s.	Argonne	78	61	102.2	23.1	4.1	1923	Hethel, Alaska
56	221421		Ga. s.	Argonne	7	5	37.3	9.3	4.0	1912	Mare Island, Calif.
57	212770		Ga. s.	Argos	36	21	66.6	15.6	4.5	1914	Birmingham, Wash.
58	211185		Ga. s.	Argosy	8	7	28.1	9.3	4.4	1913	Ketchikan, Alaska
59	211413		Ga. s.	Argus	22	15	41.0	13.3	5.2	1913	Seattle, Wash.
60	211951		Ol. s.	Argus	14	9	60.9	15.0	2.7	1914	Caledonia, Wash.
61	227017		Ga. s.	Argus	8	6	29.1	8.9	2.6	1916	Ketchikan, Alaska
62	106133		Ga. s.	Arhadue	18	10	41.2	15.4	5.8	1886	Brooklyn, N. Y.
63	106870		Ga. s.	Arhadue	6	6	32.0	13.4	5.0	1882	South Norwalk, Conn.
64	107089		Ga. s.	Arhadue	29	18	60.0	18.1	4.7	1901	Orlando, Md.
65	220155		Ga. s.	Arhadue	9	7	33.4	9.5	4.4	1920	Panisho, Wash.
66	208550		Ga. s.	Arhadue	11	10	37.4	12.3	4.3	1911	Tous River, N. J.
67	210061		Ga. s.	Arhadue	17	9	35.7	10.3	4.6	1912	Pensacola, Fla.
68	211352		Ga. s.	Aristo	26	18	55.0	11.1	5.7	1916	Los Angeles, Calif.
69	212852		Ga. s.	Arizona	32	22	51.5	14.1	6.3	1914	Tacoma, Wash.
70	223262		Ga. w.	Ark	26	26	61.6	18.0	2.7	1923	Turksville, Mo.
71	220221		Ga. s.	Arkansas	41	26	56.4	15.0	6.7	1920	Tacoma, Wash.

¹ Formerly St. s. Lavrock.

² Formerly Ga. s. Eva.

³ Formerly Ga. s. Zaartoo.

⁴ Formerly st. s. E. H. Fall.

Motor Vessels

241

Line No.	Service	Crew	Horse-power	Name of owner	Home port	Address of owner
1	Msc.	1	15	George M. Bryan	Seattle, Wash.	Manette, Wash.
2	Fsh.	8	90	Crosby Fisheries (Wash.)	do.	471 Colman Building.
3	Fsh.	8	50	Peter Rozanlich	do.	533 Second Avenue West.
4	Fer.	2	50	Merlin C. Fife	Port Huron, Mich.	Caro Stanley Gillian, 7951 Mack Avenue, Detroit, Mich.
5	Frt.	1	60	William Colberg	San Francisco, Calif.	Stockton, Calif.
6	Pas.	3	48	George Bacher	New York, N. Y.	One hundred and forty-ninth Street and North River.
7	Cod.	12	125	Luclano Gillardi	Boston, Mass.	207 North Street.
8	Fsh.	3	80	Augustus Hillton	Philadelphia, Pa.	Wildwood, N. J.
9	Fsh.	5	50	John Pederson	Seattle, Wash.	8405 Sixth Avenue NW.
10	Tow.	3	40	Luis R. Fuertes	San Juan, P. R.	Inguabo, P. R.
11	Tow.	1	40	Cascade Tug Boat Co. (Wash.)	Tacoma, Wash.	Milwaukee Waterway.
12	Pas.	2	28	Arden Dearbyme	Chicago, Ill.	30 North Dearborn Street.
13	Fsh.	3	50	Olaf M. Pettersen	New York, N. Y.	Richmond Hill, N. Y.
14	Fsh.	10	60	Frank Fayazza	Boston, Mass.	174 North Street.
15	Pas.	14	300	Kuskokwim Fishing & Transportation Co. (Wash.)	Seattle, Wash.	Colman Building.
16	Pas.	1	64	Yacht Edith Line (N. Y.)	Cape Vincent, N. Y.	Clayton, N. Y.
17	Fsh.	7	75	Alltak Packing Co. (Wash.)	Seattle, Wash.	Pier 1.
18	Frt.	19	350	Wilson Fisheries Co. (Wash.)	do.	2701 Smith Building.
19	Fsh.	3	45	J. H. Cann	do.	do.
20	Tow.	1	35	Karl Armstrong	Seward, Alaska	Kanatak, Alaska.
21	Tow.	2	110	Abner Sund	Seattle, Wash.	4437 Dayton Avenue.
22	Frt.	2	7	Howard L. Hayman	Calais, Me.	do.
23	Tow.	3	200	Thames Towboat Co. (Conn.)	New London, Conn.	Bank Street.
24	Fsh.	4	24	Edward L. Sanchez	Newport, R. I.	Block Island, R. I.
25	Fsh.	3	24	Thaddeus P. Dunn	do.	New Shoreham, R. I.
26	Tow.	2	47	Geo. B. Thacher	Toledo, Ohio.	Marino Building.
27	Oys.	6	25	Benjamin Berry	Philadelphia, Pa.	Port Norris, N. J.
28	Tow.	10	6125	Washington, Tug & Barge Co. (Wash.)	Seattle, Wash.	Pier 40.
29	Oys.	6	36	Albert C. Ingemann	Philadelphia, Pa.	Merchantsville, N. J.
30	Pas.	1	12	E. W. Ott	Toledo, Ohio.	537 Palmwood Avenue.
31	Wnt.	2	15	William McDaniel	New York, N. Y.	City Island, N. Y.
32	Pas.	1	25	F. G. Bell	Des Moines, Iowa	McGregor, Iowa.
33	Fsh.	2	50	Booth Fisheries Co. (Mass.)	Grand Haven, Mich.	Charlevoix, Mich.
34	Fsh.	2	15	Raymond E. McDonald	Milwaukee, Wis.	Kenosha, Wis.
35	Fsh.	3	50	Frank Vo Vet	Marquette, Mich.	Fayette, Mich.
36	Pas.	2	40	Joseph C. Vialotti	New York, N. Y.	2787 Fulton Street (B.).
37	Fsh.	5	24	George Ehler	Seattle, Wash.	1317 First Avenue.
38	Fsh.	6	25	Steve Rodoffich	Gulfport, Miss.	Blount, Miss.
39	Frt.	3	100	Massman Construction Co. (Mo.)	Kansas City, Mo.	519 American Bank Building.
40	Fsh.	0	05	Gulf Fisheries Co.	Galveston, Tex.	Pier 22.
41	Fsh.	1	16	Frank Tuttle	Marquette, Mich.	Skanee, Mich.
42	Pas.	4	80	Ira M. Rank	Nome, Alaska	do.
43	Fsh.	3	75	Ingvild Stannes	Ketchikan, Alaska	do.
44	Fsh.	8	50	Anton Buzanlich	Seattle, Wash.	633 Second Avenue West.
45	Fsh.	2	20	W. J. Erskine	Seward, Alaska	Kodiak, Alaska.
46	Frt.	3	100	Vacuum Oil Co. (N. Y.)	New York, N. Y.	61 Broadway.
47	Fsh.	2	35	Steen Alsos	Astoria, Oreg.	1912 Franklin Street.
48	Pas.	2	20	E. H. Puffie	Nome, Alaska	Council, Alaska.
49	Fsh.	3	20	Edwin Hemmen	Seattle, Wash.	1026 North Forty-seventh Street.
50	Fsh.	8	100	John Chisholm Vessels Co. (Mass.)	Oloncester, Mass.	35 Wharf Street.
51	Msc.	2	50	H. Vance	Juneau, Alaska	do.
52	Tow.	3	100	Lewis Hanson	Galveston, Tex.	1107 Avenue A.
53	Pas.	3	25	J. C. Strand	Astoria, Oreg.	266 Thirty-eighth Street.
54	Fsh.	6	50	Andrew Nelson	Tacoma, Wash.	6825 Puget Sound Avenue.
55	Frt.	2	90	Alaska Rivers Navigation Co. (Alaska)	Seward, Alaska	McGrath, Alaska.
56	Msc.	2	40	James H. Ramba	New York, N. Y.	Mattituck, N. Y.
57	Tow.	2	100	American Tug Boat Co. (Wash.)	Seattle, Wash.	Everett, Wash.
58	Fsh.	1	10	Sam S. Swenning	Ketchikan, Alaska	Box 1178.
59	Fsh.	6	27	George Inlet Packing Co. (Oreg.)	do.	George Inlet, Alaska.
60	Pas.	2	45	Hortick Transportation Co. (Wash.)	Seattle, Wash.	Port Orchard, Wash.
61	Fsh.	1	12	A. G. Nollson	Sitka, Alaska	do.
62	Fsh.	2	60	Benjamin Wnago	New York, N. Y.	Richmond Hill, N. Y.
63	Oys.	1	10	Andrew Radel Oyster Co. (Conn.)	Bridgeport, Conn.	South Norwalk, Conn.
64	Frt.	2	21	P. D. Dwanney	Norfolk, Va.	Smithfield, Va.
65	Fsh.	2	12	David Mathison	Seattle, Wash.	3907 Corliss Avenue.
66	Pas.	2	* 21	Hugo Harris	Philadelphia, Pa.	Toms River, N. J.
67	Tow.	1	28	John Coleman	Molokai, Ala.	Pleasant, Ala.
68	Frt.	2	80	Union Oil Co. (Calif.)	San Diego, Calif.	Streckles Building.
69	Fsh.	8	65	Anton Mardesich	Seattle, Wash.	Amanutes, Wash.
70	Pas.	1	25	Callahan-St. Charles Ferry Co. (Mo.)	St. Louis, Mo.	436 South Thoresen Avenue.
71	Fsh.	8	50	John Uglesich	Seattle, Wash.	Port Blakely, Wash.

† Formerly U. S. Eng. ga. s. Arago.

* Formerly U. S. Navy ga. s. H157.

‡ Formerly ga. s. K. H. Y.

Line No.	Official No.	Signal letters	Rlg	Name of vessel	Tonnage		Register dimensions			When built	Where built
					Gross	Net	Length	Breadth	Depth		
1	223508		Ga. s.	Arkansas.....	8	0	34.6	7.8	3.6	1923	Memphis, Tenn.....
2	204068		Ga. s.	Arlee.....	14	10	64.8	11.4	3.8	1907	Ballard, Wash.....
3	216555		Ga. w.	Arleigh S. II.....	35	13	66.0	14.5	3.0	1918	Kampsville, Ill.....
4	208091		Ga. s.	Arleno.....	10	6	39.3	11.7	4.5	1911	Lubec, Me.....
5	232742		Ga. s.	Arlino.....	8	6	31.7	8.0	2.6	1905	Sentle, Wash.....
6	107674		Ga. s.	Arlington.....	9	0	45.6	14.7	2.8	1901	Hopkins, Va.....
7	211397		Ol. s.	Arlington.....	64	36	55.0	20.0	7.5	1913	Jacksonville, Fla.....
8	223394		Ol. s.	Arlington.....	27	18	52.2	14.4	5.7	1923	Arlington, N. Y.....
9	225674		Ol. s.	Arlington II.....	41	28	59.6	16.2	6.3	1920	Mariners Harbor, N. Y.....
10	212550		Ga. s.	Arlyn Nelson.....	24	16	57.0	14.8	5.0	1914	Sturiso Beach, Wash.....
11	168960		Ol. s.	Armistice.....	227	107	120.8	27.6	11.3	1887	Linwood, Pa.....
12	227248		Ol. s.	Arne.....	31	23	49.3	14.5	6.8	1928	Tacoma, Wash.....
13	212644		Ga. s.	Arnin.....	17	15	43.4	10.2	4.7	1914	Oshkosh, Wis.....
14	205063		Ga. w.	Arno M.....	10	10	45.0	9.6	2.0	1911	Keokuk, Iowa.....
15	218314		Ga. s.	Arnold G.....	16	11	34.2	12.9	5.1	1919	Port Blakely, Wash.....
16	206709		Ga. s.	Arrah Wanna.....	8	7	33.5	11.2	0.4	1909	Winnallaven, Me.....
17	206191		Ga. s.	Arrowanna.....	15	14	36.5	10.3	4.0	1907	Green Bay, Wis.....
18	204782		Ga. s.	Arrow.....	13	9	45.7	8.5	3.3	1907	Seattle, Wash.....
19	210950		Ga. s.	Arrow.....	20	14	40.1	12.5	4.8	1913do.....
20	223621		Ol. s.	Arrow.....	48	40	62.4	16.4	7.0	1924do.....
21	223670		Ol. s.	Arrow No. 1.....	14	8	50.4	12.8	4.0	1924	Astoria, Oreg.....
22	234927		Ol. s.	Arrow No. 3.....	33	14	61.6	16.0	6.5	1925	North Bend, Oreg.....
23	106977		Ga. s.	Artemisla.....	10	0	37.2	13.6	3.0	1889	New Haven, Conn.....
24	203682		Ol. s.	Arthimasee C.....	18	11	51.9	17.5	3.8	1906	Biloxi, Miss.....
25	200820		Ga. s.	Arthur.....	11	7	42.4	9.7	3.0	1898	Southbend, Wash.....
26	212907		Ga. s.	Arthur.....	40	28	64.0	16.0	6.0	1914	Pascagoula, Miss.....
27	106971		Ga. s.	Arthur B.....	10	8	35.0	13.0	3.0	1892	Bayport, N. Y.....
28	221207		Ga. s.	Arthur B.....	7	5	28.8	12.0	4.8	1921	Stratford, Conn.....
29	107811		Ga. s.	Arthur J.....	12	8	40.4	11.4	3.0	1902	Bridgeport, Conn.....
30	107673		Ga. s.	Arthur L.....	11	7	37.7	12.4	4.0	1899	Brooklyn, N. Y.....
31	212317		Ga. s.	Arthur S.....	9	8	26.0	9.6	2.4	1908	Arthur Bay, Wash.....
32	218091		Ga. s.	Arthur S. II.....	10	8	31.0	10.0	4.1	1919	Bay Center, Wash.....
33	212804		Ga. s.	Arthur and Matthew.....	14	9	63.5	12.0	4.0	1914	Amesbury, Mass.....
34	201814		Ga. s.	Arthur James.....	135	95	103.4	21.8	10.0	1905	Essex, Mass.....
35	106969		Ga. s.	Arthur Stewart.....	23	10	61.1	17.7	4.5	1902	Tlghmans Island, Md.....
36	223610	MFN	Ol. s.	ARTHUR N. HERRON.....	175	81	93.5	23.2	11.0	1924	Cumden, N. J.....
37	107446		Ga. s.	Arthur R. Fling.....	11	10	33.7	13.5	4.5	1898	Atlantic City, N. J.....
38	210729		Ga. s.	Artist.....	8	5	37.0	10.5	3.0	1912	Enoch, Va.....
39	210698		Ga. s.	Arvilla C. W.....	7	6	28.2	8.4	3.0	1907	Green Bay, Wis.....
40	227597		Ga. s.	Arzella II.....	9	7	36.0	11.3	3.4	1928	Howers, Del.....
41	222685		Ga. s.	Asa Horton.....	12	9	31.8	11.0	3.8	1922	South Jacksonville, Fla.....
42	105857		Ga. s.	Asa M. Lowe.....	11	10	39.6	15.0	4.4	1880	Mauntee, Fla.....
43	202210		Ga. s.	Ashpoole.....	14	11	30.9	12.5	4.0	1905	Charleston, S. C.....
44	221350		Ga. w.	Ashland City.....	19	10	50.3	20.0	2.8	1924	Paducah, Ky.....
45	107162		Ga. s.	Ashmet.....	12	10	37.5	14.8	3.9	1895	Buzzards Bay, Mass.....
46	214307		Ga. s.	Asinet.....	11	6	36.8	11.5	5.8	1916	Friendship, Mo.....
47	201639		Ga. s.	Assistant.....	7	5	40.0	8.2	4.1	1904	Baltimore, Md.....
48	212731		Ol. s.	ASSISTANT.....	30	20	57.5	13.1	6.5	1911	New York, N. Y.....
49	226071		Ol. s.	ASSOCIATES.....	520	313	160.0	38.0	9.3	1920	San Francisco, Calif.....
50	227593		Ol. s.	Asta.....	12	8	38.1	10.4	4.8	1928	Port Blakely, Wash.....
51	208848		Ga. s.	Astor.....	19	9	58.3	13.4	3.7	1911	Astoria, Oreg.....
52	214714	LOKK	Ol. s.	Astoria.....	1,011	1,275	229.4	44.0	18.8	1917	Astoria, Oreg.....
53	214800		Ol. s.	Astorian.....	38	30	56.0	15.1	6.8	1917	Tacoma, Wash.....
54	107791		Ga. s.	Astrea.....	11	7	41.0	14.0	3.5	1902	New Orleans, La.....
55	223653		Ol. s.	Astrid.....	27	22	50.1	15.2	6.0	1917	Swanson Creek, Alaska.....
56	227013		Ga. s.	Astrid.....	18	12	55.8	9.7	5.3	Morris Heights, N. Y.....
57	209359		Ga. s.	As You Like It.....	12	11	35.0	9.5	4.8	1906	Sturgeon Bay, Wis.....
58	106844		Ga. s.	Atalanta.....	6	6	25.0	12.5	4.0	1891	Noank, Conn.....
59	205450		Ga. s.	Athens.....	91	50	100.5	22.6	9.8	1903	Gloucester, Mass.....
60	3283		Ga. s.	Athens.....	25	17	50.0	17.5	6.5	1884	South Brooklyn, N. Y.....
61	211500		Ga. s.	Atica.....	18	12	38.1	11.5	4.4	1913	Caledonia, Wash.....
62	216326		Ga. s.	Atka.....	31	21	53.6	16.1	5.7	1918	Seattle, Wash.....
63	200130		Ga. s.	Atlanta.....	14	9	51.3	12.6	3.2	1903	Marchand City, N. C.....
64	201101		Ga. s.	Atlanta.....	15	14	38.0	14.6	5.1	1904	Atlantic City, N. J.....
65	201919		Ga. s.	Atlanta.....	34	26	60.0	18.0	3.3	1905	Amityville, N. Y.....
66	202456		Ol. s.	Atlanta.....	22	11	50.2	13.5	6.3	1905	Lubec, Me.....
67	205330		Ga. s.	Atlanta.....	8	6	41.0	9.3	2.5	1908	Chincoteague, Va.....
68	107376		Ga. s.	Atlanta.....	21	14	39.0	12.8	5.5	1910	Docketon, Wash.....
69	208401		Ol. s.	Atlantic.....	24	20	51.6	17.1	4.0	1911	Patchogue, N. Y.....

1 Formerly U. S. Lighthouse ga. s. 45.

1 Formerly ga. s. American Reporter.

Line No.	Service	Crew	Horse-power	Name of owner	Home port	Address of owner
1	Pas.	1	32	Arkansas Fish and Game Commission	Memphis, Tenn.	Little Rock, Ark.
2	Pas.	1	21	H. H. Davis	Port Townsend, Wash.	Rocha Harbor, Wash.
3	Tow.	1	25	John Carroll	Peoria, Ill.	Michael, Ill.
4	Frt.	3	16	Horace V. Thompson	Jonesport, Me.	Stanwood, Wash.
5	Pas.	1	12	O. A. Shervin	Seattle, Wash.	Stanwood, Wash.
6	Oys.	4	20	William Gale	Capo Charles, Va.	Arlington, Fla.
7	Fer.	4	60	Arlington Ferry & Land Co. (Fla.)	Jacksonville, Fla.	1 Exchange Place, Jersey City, N. J.
8	Tow.	6	100	Grymes Engineering (N. J.)	New York, N. Y.	Franklin Trust Building, Everet, Wash.
9	Tow.	5	180	Charles Warner Co. (Del.)	Philadelphia, Pa.	Franklin Trust Building, Everet, Wash.
10	Fsh.	2	80	Amerlean Tugboat Co. (Wash.)	Port Townsend, Wash.	Everet, Wash.
11	Frt.	5	200	Edwards Co. (Va.)	Reedville, Va.	1117 West Fifty-third Street, Oshkosh, Wis.
12	Pas.	0	70	Stove J. Romyk	Seattle, Wash.	Des Moines, Iowa
13	Pas.	2	30	Charles Dinkel	Milwaukee, Wis.	88 Hamlin Street, Vinalhaven, Me.
14	Tow.	2	25	C. R. Huntehinson	Des Moines, Iowa	Cedarville, Mich.
15	Fsh.	3	32	Libby, McNeill & Libby (Me.)	Seattle, Wash.	88 Hamlin Street, Vinalhaven, Me.
16	Fsh.	1	7	W. P. Greenlaw	Rockland, Me.	Cedarville, Mich.
17	Fsh.	3	12	R. P. Hamel	Sault Ste. Marie, Mich.	Cedarville, Mich.
18	Pas.	1	35	George B. Scott	Seattle, Wash.	Box 42, Route 1, Shelton, Wash.
19	Fsh.	5	20	Alaska Consolidated Canneries (Del.)	Ketchikan, Alaska	
20	Fsh.	5	110	Oval Venes	do	
21	Pas.	1	65	Arrow Tug & Barge Co. (Oreg.)	Astoria, Oreg.	60 Tenth Street, Do.
22	Tow.	4	200	do	do	Stratford, Conn.
23	Oys.	2	20	H. J. Lewis Oyster Co.	Bridgeport, Conn.	East Beech Street, Biloxi, Miss.
24	Fsh.	6	30	Marlin Fountain, Jr.	Gulfport, Miss.	Miss.
25	Frt.	1	20	A. V. Reeves	Seattle, Wash.	South Bend, Wash.
26	Fsh.	7	37	Hibbs Fish Co. (Fla.)	Tampa, Fla.	81. Petersburg, Fla.
27	Oys.	3	20	Long Island Oyster Farms (N. Y.)	New York, N. Y.	Northport, N. Y.
28	Pas.	2	12	Louis L. Eschbanel	do	New Rochelle, N. Y.
29	Oys.	2	25	Herbert T. Smith	New Haven, Conn.	70 Fifth Street, Warren, R. I.
30	Oys.	2	20	Joseph M. Tavaras	Providence, R. I.	Warren, R. I.
31	Fsh.	3	9	Philip LoMere	Milwaukee, Wis.	Egg Harbor, Wis.
32	Fsh.	1	12	Evan M. Davies	Seattle, Wash.	South Bend, Wash.
33	Cod.	3	35	Frank Henrique Parson	Provincetown, Mass.	416 Commercial Street, 22 Yarmouth Street, Seaford, Del.
34	Frt.	15	72	Itoy F. Teixeira	Boston, Mass.	308 Chestnut Street, Northport, N. Y.
35	Oys.	3	36	Harry F. Blades	Wilmington, Del.	Northport, N. Y.
36	Tow.	12	5500	American Dredging Co. (Pa.)	Philadelphia, Pa.	Monaskon, Va.
37	Pas.	1	60	Harry Kirby	New York, N. Y.	Munasing, Mich.
38	Mso.	3	15	Lloyd White	Reedville, Va.	
39	Frt.	2	16	Robert J. Welkel	Sault Ste. Marie, Mich.	
40	Fsh.	1	20	Willis Johnson	Wilmington, Del.	Bowers, Del.
41	Msc.	2	35	Swift & Co. Fertilizer Works (Ill.)	Wilmington, N. C.	
42	Tow.	2	60	It. W. Thomas	Tampa, Fla.	1201 Charter Street, Wando, S. C.
43	Pas.	1	21	Phillip P. Dutart	Charleston, S. C.	Ashland City, Tenn.
44	Fer.	1	16	J. M. Smith, Jr.	Nashville, Tenn.	Riverhead, N. Y.
45	Frt.	1	16	Walter E. Huwkhus	New York, N. Y.	37 Customhouse Wharf, 434 West York Street, Milson Blanco Building, 606 Second Avenue, Foot Sixth Street.
46	Frt.	2	40	N. F. Trofethen Co. (Me.)	Portland, Me.	
47	Tow.	1	30	Norfolk Sand & Gravel Corporation (Va.)	Norfolk, Va.	
48	Pit.	3	125	Associated Branch Pilots (La.)	New Orleans, La.	
49	Tnk.	7	2220	Associated Oil Co. (Calif.)	San Francisco, Calif.	
50	Fsh.	2	30	Peter Johnson	Seattle, Wash.	
51	Fsh.	1	60	Columbia River Packers Association (Oreg.)	Astoria, Oreg.	
52	Frt.	0	180	Astoria Co. (Me.)	Calais, Me.	
53	Pas.	8	65	Joseph V. Glocont	Los Angeles, Calif.	1127 Thirteenth Street, San Pedro, Calif.
54	Pas.	3	30	Blaz Antteleh	New Orleans, La.	Huras, La.
55	Fsh.	2	40	Josie Emswiler	Seward, Alaska	
56	Fsh.	3	600	Philodoro J. Vensult	New Bedford, Mass.	129 Princeton Street, Fish Creek, Wis.
57	Pas.	2	30	Fred Wesner	Milwaukee, Wis.	South Norwalk, Conn.
58	Fsh.	1	12	Clarence Ayers	Bridgeport, Conn.	
59	Fsh.	10	110	Edward C. Forbes	Boston, Mass.	
60	Mso.	2	38	Boom Holler & Welding Co. (Ohio)	Cleveland, Ohio	Elm and Main Avenues, Ketchikan, Alaska
61	Fsh.	8	30	Paul Hopley	Ketchikan, Alaska	
62	Fsh.	8	65	Booth Fisheries Co. (Del.)	Seattle, Wash.	Foot Wall Street, Morehead City, N. C.
63	Msc.	2	20	John A. Nelson	Beaufort, N. C.	Atlantic City, N. J.
64	Fsh.	7	10	Charles Abrahamson	Philadelphia, Pa.	276 Greely Avenue, Sayville, N. Y.
65	Pas.	2	26	Gustave J. Pagels	New York, N. Y.	
66	Frt.	2	75	James J. McCurdy	Eastport, Me.	Lulco, Me.
67	Pas.	2	24	Phoenix Utility Co. (Conn.)	Miami, Fla.	139 Southwest Fourth Street, 401 Colman Building, 15 Park Row.
68	Fsh.	3	30	George T. Myers	Seattle, Wash.	
69	Tow.	2	60	Atlantic Gulf & Pacific Co. (W. Va.)	New York, N. Y.	

* Formerly ga. s. Peerless.

* Formerly sloop yacht.
 † Bertle.
 ‡ Forget Me Not.

Line No.	Hull No.	Signal letters	Rig	Name of vessel	Tonnage		Register dimensions			When built	Where built
					Gross	Net	Length	Breadth	Depth		
1	210858		Ol. s.	Atlantle	35	24	62.1	16.2	6.9	1012	Seattle, Wash.
2	211846		Ga. s.	Atlantle	11	9	35.3	12.6	2.0	1013	Melbourne, Fla.
3	214141		Ga. s.	Atlantle	21	8	46.8	13.6	5.7	1916	Port Republic, N. J.
4	219735		Ga. s.	Atlantle	8	6	37.3	11.8	2.0	1910	Empire, La.
5	222949		Ga. s.	Atlantle	9	6	30.5	10.0	4.6	1923	Brooklyn, N. Y.
6	225941		Ol. s.	Atlantle	148	86	102.0	26.0	9.4	1925	San Diego, Calif.
7	86209		Ol. s.	Atlas	40	27	61.5	15.2	6.0	1892	Baltimore, Md.
8	206377		Ol. s.	Atlas	19	13	46.2	11.6	5.0	1909	Harper, Wash.
9	207408		Ga. s.	Atlas	15	12	40.8	12.8	3.9	1910	Awendaw, S. C.
10	215622		Ol. s.	Atlas	13	8	46.0	11.2	4.0	1915	Cardiner, Oreg.
11	213981		Ol. s.	Atlas	18	8	42.6	13.0	4.5	1916	Camden, N. J.
12	215921		Ol. s.	Atlas	14	9	45.0	13.3	3.4	1917	Klawack, Alaska
13	219177		Ol. s.	Atlas	36	31	68.5	14.8	7.3	1918	Seattle, Wash.
14	220374		Ga. s.	Atlas	14	12	30.7	13.1	3.0	1920	Sitka, Alaska
15	223650		Ol. s.	Atlas	26	17	66.1	12.0	6.0	1909	Port Clinton, Ohio
16	224291		Ol. s.	Atlas	183	158	117.0	20.5	6.4	1924	Tampa, Fla.
17	222844		Ga. w.	Atta Boy	48	20	75.0	16.0	2.8	1923	Pittsburgh, Pa.
18	223730		Ga. s.	Attaboy	11	10	35.8	10.0	3.5	1014	San Francisco, Calif.
19	227649		Ga. s.	Attle L.	21	14	48.8	14.5	4.6	1928	Cambridge, Md.
20	216206		Ga. s.	Atlu	29	20	50.5	15.8	5.8	1918	Tacoma, Wash.
21	224305		Ol. s.	Atlu	55	37	64.0	17.0	7.1	1924	Maplewood, Wash.
22	205312		Ga. s.	AUNREY	47	32	56.5	15.3	7.9	1903	Huffalo, N. Y.
23	107764		Ga. s.	Audrey A.	14	11	40.0	14.4	6.5	1902	Eastport, Me.
24	107078		Ga. s.	Audella	12	7	43.1	14.2	5.3	1893	Machias, Me.
25	201738		Ga. s.	Audrey	11	8	45.0	13.9	4.0	1904	Fairport, Va.
26	212164		Ga. s.	Audrey	22	17	40.5	13.1	5.7	1914	Seattle, Wash.
27	212889		Ga. s.	Audrey	14	5	52.1	13.0	3.9	1914	Pascagoula, Miss.
28	223270		Ga. s.	Audrey	28	14	47.1	16.0	7.0	1923	Pensacola, Fla.
29	225751		Ga. s.	Audrey	12	8	39.0	11.1	5.4	1926	Novo, Calif.
30	201001		Ol. s.	Audrey II	9	8	41.1	11.2	4.7	1907	Erie, Pa.
31	223751		Ga. s.	Audrey M.	9	7	32.3	11.5	4.5	1924	Westerly, R. I.
32	214468		Ga. s.	Audrey and Theo.	27	15	46.2	15.7	8.0	1916	Swans Island, Me.
33	201170		Ga. s.	Augusta	8	5	40.2	13.0	3.0	1904	Hopkins, Va.
34	208005		Ga. s.	Augusta	14	10	40.0	12.4	3.0	1910	Seattle, Wash.
35	210559		Ga. s.	Augusta	7	5	31.3	9.7	3.5	1912	Tacoma, Wash.
36	212055		Ol. s.	Augusta	28	19	45.0	13.6	6.1	1911	Seattle, Wash.
37	222581		Ga. s.	Augusta C. Quinn	25	17	53.1	14.6	5.2	1922	Amburg, Va.
38	208563		Ga. s.	Auk	20	23	58.0	14.4	5.0	1911	Port Blakely, Wash.
39	212304		Ga. s.	Auk	17	60.2	16.9	5.8	1914	Oakland, Calif.	
40	203817		Ga. s.	Auloka	14	12	50.0	12.2	4.2	1906	Marines, N. C.
41	209137		Ga. s.	Aunt Edle	14	3	41.0	15.0	4.6	1903	Noank, Conn.
42	107319		Ga. s.	An Revolv.	7	7	27.8	10.6	4.0	1898	Bremen, Me.
43	76142		Ga. s.	Aurora	14	9	41.6	11.6	4.4	1867	Stonington, Conn.
44	206022		Ga. s.	Aurora	35	26	59.7	16.9	4.5	1909	Hoopers Island, Md.
45	211068		Ga. s.	Aurora	10	7	31.0	9.5	5.0	1913	Seattle, Wash.
46	212357		Ga. s.	Aurora	20	16	41.6	12.0	5.7	1914	Poulsbo, Wash.
47	219651	LWKN	Ol. s.	AURORA	7,050	4,339	431.0	69.2	33.3	1920	Baltimore, Md.
48	106600		Ol. s.	Australia	11	9	43.2	12.6	3.4	1858	Madisonville, La.
49	107837		Ga. s.	Automatle	14	9	44.5	13.0	3.8	1903	Bridgeport, Conn.
50	206215		Ga. s.	Automatle	9	6	35.0	9.0	3.4	1909	Sinnwood, Wash.
51	217361		Ol. s.	Automatle	29	11	52.2	15.4	5.9	1918	Wintthrop, Mass.
52	226157		Ga. s.	Automatle	18	8	49.5	14.2	4.2	1926	Hena, Va.
53	221321		Ol. s.	Automatle II	26	18	51.0	14.2	6.4	1921	Wintthrop, Mass.
54	222015		Ga. s.	Ava	11	9	55.3	12.0	3.0	1922	Ivanhoe, N. C.
55	225050		Ga. s.	Avall	10	7	45.9	10.0	3.5	1925	Honga, Md.
56	215700		Ol. s.	Avalon	7	7	43.8	14.0	5.0	1917	Portland, Me.
57	223972		Ga. s.	Avalon	7	5	28.5	12.0	3.1	1907	Unknown
58	225160		Ga. s.	Avalon	11	7	37.4	12.0	3.0	1925	Maple Shade, N. J.
59	209306		Ga. s.	Avalynne	14	14	46.8	13.2	4.8	1903	Crisfield, Md.
60	225570		Ol. s.	Avo-Marla	57	18	73.3	18.6	7.0	1920	Friendship, Me.
61	208990		Ga. s.	Avls	13	8	52.5	12.3	1.3	1911	Onlveston, Tex.
62	212167		Ga. s.	Avls	13	30.2	9.2	4.2	1905	Davenport, Iowa	
63	201269		Ga. s.	Avls L.	9	0	43.0	11.9	5.2	1907	East Machias, Me.
64	109871		Ga. s.	Avocet	0	7	31.8	11.2	3.7	1880	Eastport, N. Y.
65	227143		Ga. s.	Avocet II	10	6	30.3	9.0	4.1	1925	Honga, Md.
66	211743		Ga. s.	AVON	61	43	78.5	10.1	5.5	1913	Alameda, Calif.
67	214760		Ga. s.	Avonia	13	9	36.7	11.9	5.2	1917	Tacoma, Wash.
68	221013		Ga. s.	Aw-Come-On	11	10	41.7	9.0	2.0	1924	Frankfort, Ky.
69	223714		Ga. w.	Ayowa	28	21	60.4	20.4	2.1	1921	Ponce, Nehr.
70	456		Ga. s.	Azulla	13	12	39.0	13.3	5.2	1859	Eden, Me.

1 Formerly ga. s. George B., Jr.

2 Formerly U. S. Q. M. C. ga. s. Lieut. E. E. Downes.

3 Formerly U. S. Navy ga. s. 1076.

4 Formerly St. s. Erastus C. Knight.

5 Formerly ga. s. Crowley No. 20.

Line No.	Service	Crew	Horse-power	Name of owner	Home port	Address of owner
1	Fsh.	10	75	John Gerde.....	Seattle, Wash.....	6218 Twenty-ninth Avenue N.E.
2	Pas.	1	12	G. A. Huskirk.....	St. Augustine, Fla.....	General Delivery, Winter Garden, Fla.
3	Fsh.	5	30	Simon Olsen.....	New York, N. Y.....	Bay Shore, N. Y.
4	Oys.	2	12	Joseph Mistich.....	New Orleans, La.....	2327 Tulane Avenue.
5	Fsh.	2	40	Harry Mohrling.....	New York, N. Y.....	433 Kosciusko Street (B).
6	Fsh.	8	300	M. O. Medina.....	San Diego, Calif.....	Point Loma, Calif.
7	Tow.	4	180	Arundel Corporation (Md.).....	Baltimore, Md.....	Pier 2, Pratt St.
8	Tow.	1	75	W. G. Grant.....	Seattle, Wash.....	1546 Westlake Avenue N.
9	Frt.	3	24	T. W. Graham.....	Charleston, S. C.....	McClellanville, S. C.
10	Pas.	1	40	Umpque River Navigation Co. (Oreg.).....	Marshfield, Oreg.....	Cardiner, Oreg.
11	Tow.	1	90	Rosa B. Graham.....	Philadelphia, Pa.....	West Collingswood, N. J.
12	Fsh.	4	32	James Demmert.....	Wrangell, Alaska.....	Klawneek, Alaska.
13	Fsh.	8	65	John P. Mosen.....	Ketchikan, Alaska.....	
14	Fsh.	2	16	Frank Klitka.....	Juneau, Alaska.....	Sitka, Alaska.
15	Pas.	2	45	Charles O. Nelson.....	New York, N. Y.....	1741 East Second Street.
16	Drg.	4	90	Tampa Sand & Shell Co. (Fla.).....	Tampa, Fla.....	Oak Street and Hillsborough River.
17	Tow.	1	40	T. J. Reynolds.....	Pittsburgh, Pa.....	Point Pleasant, W. Va.
18	Pas.	1	22	Charles A. Warner.....	Philadelphia, Pa.....	802 Center Street, Trenton, N. J.
19	Frt.	2	30	Oshert H. Lednum.....	Cambridge, Md.....	Wittman, Md.
20	Fsh.	8	50	Rooth Fisheries Co. (Del.).....	Seattle, Wash.....	Foot Wall Street.
21	Fsh.	12	125	Peter Wold.....	Ketchikan, Alaska.....	
22	Tow.	5	135	American Construction Co. (Ohio).....	Cleveland, Ohio.....	Marion Building.
23	Frt.	1	30	Bayshore Sardine Co. (Me.).....	Jonesport, Me.....	Addison, Me.
24	Frt.	2	28	Alvin C. Ramsdell.....	Eastport, Me.....	Brooklin, Me.
25	Oys.	1	7	John Wallace.....	Reedville, Va.....	Lewisetta, Va.
26	Fsh.	5	35	Hannah Cogo.....	Juneau, Alaska.....	Craig, Alaska.
27	Frt.	2	65	M. B. Spotswood.....	Gulfport, Miss.....	Blox, Miss.
28	Fsh.	6	24	Pony Fisheries.....	Pensacola, Fla.....	Box 670.
29	Fsh.	1	b 20	Oscar E. Hyman.....	San Francisco, Calif.....	Fort Bragg, Calif.
30	Fsh.	3	60	United Fisheries Co. (Ohio).....	Sandusky, Ohio.....	Fort Decatur Street.
31	Fsh.	2	22	Loren N. Willis.....	Newport, R. I.....	Block Island, R. I.
32	Cod.	8	40	Albert Percy Pieroway.....	Gloucester, Mass.....	30 Trask Street.
33	Frt.	1	26	E. L. Taylor.....	Norfolk, Va.....	2712 Chesterfield Boulevard.
34	Fsh.	4	20	Jack Boznich.....	Port Townsend, Wash.....	Everett, Wash.
35	Fsh.	2	12	Hans H. Skarbo.....	Seattle, Wash.....	Cedrona, Wash.
36	Fsh.	5	45	Marlin Enge.....	Petersburg, Alaska.....	
37	Frt.	2	36	Wallace M. Quinn.....	Crisfield, Md.....	Route 1.
38	Fsh.	4	30	Pacific American Fisheries (Me.).....	Ketchikan, Alaska.....	
39	Fsh.	1	100	Alaska Packers Association (Calif.).....	San Francisco, Calif.....	111 California Street.
40	Frt.	1	20	I. Louis Hanson.....	Wilmington, N. C.....	
41	Fsh.	1	16	Cornelius W. Rose.....	Newport, R. I.....	New Shoreham, R. I.
42	Cod.	1	7	Alphonso Hyson.....	Rockland, Me.....	Bristol, Me.
43	Pas.	2	60	Frederick Wrege.....	New York, N. Y.....	1721 Voorhees Avenue (B).
44	Frt.	3	45	Garfield F. Horseman.....	Annapolis, Md.....	Broomes Island, Md.
45	Fsh.	1	16	Fred Schrey.....	Sitka, Alaska.....	
46	Fsh.	5	27	H. E. Moett.....	Seattle, Wash.....	
47	Tnk.	28	b 3,000	Standard Transportation Co. (Del.).....	New York, N. Y.....	Holmden Beach, Wash.
48	Pas.	2	90	B. O. Nichols.....	Tampa, Fla.....	28 Broadway.
49	Frt.	3	35	Long Island Oyster Farms (N. Y.).....	New York, N. Y.....	3212 Hay to Hay Street.
50	Tow.	2	12	J. F. Handley.....	New York, N. Y.....	Northport, N. Y.
51	Cod.	6	50	Vito Mantisca.....	Seattle, Wash.....	Hollingham, Wash.
52	Fsh.	3	60	G. L. Montgomery.....	Boston, Mass.....	32 Fleet Street.
53	Cod.	5	60	Pasquale Mantisca.....	Newport News, Va.....	Seaford, Va.
54	Frt.	3	18	D. J. Black.....	Boston, Mass.....	18 Moon Street.
55	Fsh.	2	21	Oscar W. Nelson.....	Wilmington, N. C.....	
56	Cod.	3	35	August Peterson.....	Crisfield, Md.....	Hoopersville, Md.
57	Pas.	1	18	Henrietta Oakley.....	New York, N. Y.....	Care Marine Basin Co. (B).
58	Pas.	2	60	Sea Shore Hotel & Yacht Co.....do.....	Babylon, N. Y.
59	Pas.	1	60	George W. Sherman.....	Philadelphia, Pa.....	Maple Shade, N. J.
60	Cod.	7	60	Hathaway Machinery Co.....	New Haven, Conn.....	46 Princeton Street, New Bedford, Mass.
61	Pas.	1	42	W. L. Thorpe.....	New Bedford, Mass.....	25 Elm Street.
62	Frt.	3	21	Emil Nelson.....	Houston, Tex.....	106 Clifton Street.
63	Frt.	2	40	A. H. Mayo.....	Milwaukee, Wis.....	Ellison Hay, Wis.
64	Fsh.	1	34	William O. Pagels.....	Har Harbor, Me.....	Brooklin, Me.
65	Pas.	2	32	M. A. Sumner.....	New York, N. Y.....	West Nyville, N. Y.
66	Tnk.	2	100	Associated Oil Co. (Calif.).....do.....	23 Southard Lane, Babylon, N. Y.
67	Fsh.	4	20	Oluf Larsen.....	San Francisco, Calif.....	70 New Montgomery Street.
68	Pas.	2	40	Lambert U. Suppinger.....	Juneau, Alaska.....	
69	Fer.	2	30	Seyert Olson.....	Louisville, Ky.....	Frankfort, Ky.
70	Frt.	1	60	J. S. Harmon.....	Pembina, N. Dak.....	Ponca, Nebr.

⁶ Formerly ga. s. Lu Hay
⁷ Formerly ga. s. Josie.

⁵ Formerly ol. s. Miller County.
⁴ Formerly ga. s. Fred'k H. Black.

Line No.	Official No.	Signal letters	Rig	Name of vessel	Tonnage		Register dimensions			When built	Where built
					Gross	Net	Length	Breadth	Depth		
1	216341		Gn. s.	Azalea	30	31	60.0	19.6	5.4	1917	Paulsboro, N. J.
2	226024		Gn. s.	Azalea G.	11	8	31.0	9.3	3.3	1927	Memphis, Tenn.
3	222204		Gn. w.	H.	22	22	60.0	20.0	2.8	1922	Blair, Nebr.
4	214240		Gn. s.	H. B.	8	5	32.6	9.0	4.4	1916	Seattle, Wash.
5	227413		Gn. s.	H. M. Co. No. 1	296	285	77.1	27.0	7.0	1928	do.
6	227414		Gn. s.	H. M. Co. No. 2	295	285	77.1	27.8	7.0	1928	do.
7	212371		Gn. w.	B. A. Douglas	56	56	102.9	24.0	4.0	1914	Williston, N. Dak.
8	3319		Gn. s.	H. B. B.	14	13	38.2	13.3	6.2	1882	Eastport, Me.
9	204170		Gn. s.	H. B. Dutton	12	11	42.0	10.0	5.7	1906	St. Joseph, Mich.
10	215013		Gn. s.	B. B. W.	41	30	54.9	18.3	6.1	1917	Hackland, Mo.
11	3860		Gn. s.	H. O. Pennington	9	8	34.4	13.4	4.5	1900	Atlantic City, N. J.
12	225304		Ol. s.	B. O. Willis	48	39	61.0	19.8	5.3	1926	Avoca, N. C.
13	3034		Gn. s.	B. D. Luce	13	12	40.6	13.1	3.0	1907	Morehead City, N. C.
14	224578		Gn. w.	H. D. Ittke	29	18	65.0	16.0	2.2	1925	Poist Pleasant, W. Va.
15	208835		Gn. s.	H. F. M.	15	10	42.4	12.2	4.7	1910	Ellman, Alaska
16	211816		Gn. w.	B. F. Searey	9	9	51.0	11.0	2.3	1913	Ironton, Ohio
17	223644		Ol. s.	B. F. Travers	70	44	72.0	21.0	7.1	1924	Amberg, Va.
18	214781		Ol. s.	H. G. Purdy	39	10	58.3	17.6	8.1	1916	Chelsea, Mass.
19	225705		Gn. s.	B. H. Hoff	14	12	30.4	9.0	2.6	1923	St. Louis, Mo.
20	200699		Gn. s.	B. H. Minch	21	11	52.7	18.2	4.7	1903	Dorchester, N. J.
21	220117		Ol. s.	B. M. Thomas	140	49	82.5	21.5	11.1	1926	Groton, Conn.
22	215782		Gn. s.	B. M. White	90	90	60.0	12.3	6.2	1917	Jeffersonville, Ind.
23	100165		Gn. s.	B. R. Corp. No. 1	71	48	74.0	17.4	7.0	1883	Athens, N. Y.
24	92557		Gn. s.	B. R. Corp. No. 2	18	15	34.5	13.8	6.0	1893	New London, Conn.
25	223561		Ol. s.	B. T. Hillman	45	17	67.0	17.1	8.0	1921	Essex, Mass.
26	222212		Gn. w.	B. V. D.	8	7	32.4	8.0	2.0	1922	Burnside, Ky.
27	200148		Gn. s.	B. W. Leigh	33	33	75.4	23.5	6.4	1903	Orole, Md.
28	224678		Gn. s.	B. W. Terlinde	10	7	43.0	9.2	4.0	Unknown
29	217717		Gn. s.	B. & C.	11	7	39.1	11.0	3.9	1917	Houma, La.
30	200674		Gn. s.	B. and W.	9	6	35.0	8.3	2.5	1904	Olympic, Wash.
31	223100		Gn. s.	B. G. and G. E. Willis	40	20	60.1	20.2	4.7	1923	Willis Landing, N. C.
32	218101		Gn. s.	Babon	10	14	39.2	16.0	4.1	1915	Awendaw, S. C.
33	217375		Gn. s.	Babo	12	7	34.4	12.4	3.4	1918	Switzerland, Fla.
34	222733		Gn. s.	Babs	14	9	30.4	14.5	4.4	1921	Baltimore, Md.
35	225550		Ol. s.	Babs	16	7	39.3	10.0	5.5	1920	Morgan City, La.
36	206339		Gn. s.	Bachelor	8	0	44.2	7.3	3.1	1904	Grafton, Ill.
37	211090	L.G.H.P.	Ol. s.	Bacot	1,690	1,185	248.0	42.5	17.3	1912	New Castle, England
38	225316		Ol. s.	Badger	35	21	51.8	13.2	6.0	1925	Manitowoc, Wis.
39	221114		Gn. s.	Badger State	45	30	60.0	16.4	9.0	1925	Marquette, Wis.
40	216097		Gn. s.	Bagnaduce	65	42	62.0	24.0	6.0	1918	Castine, Me.
41	210754		Gn. s.	Bainbridge	8	5	29.1	9.4	4.0	1920	Seattle, Wash.
42	227670		Gn. s.	Bainbridge	572	350	177.7	55.2	14.0	1928	Houghton, Wash.
43	224435		Gn. s.	Balbina V.	7	5	27.6	11.7	3.1	Unknown
44	216328		Gn. s.	Balbon	21	7	47.2	14.0	5.2	1917	San Diego, Calif.
45	223141		Ol. s.	Balbon	11	7	40.5	10.8	4.1	1923	Balbon, Calif.
46	221462		Ol. s.	Balbon	31	15	60.8	15.7	6.1	1925	San Diego, Calif.
47	204064		Gn. s.	Buldy	33	16	55.2	14.1	6.1	1907	Richardson, Wash.
48	215377		Gn. s.	Bulko	11	0	30.7	13.0	4.3	1916	Seattle, Wash.
49	210920		Gn. s.	Ball No. 1	0	6	30.2	11.0	4.0	1913	Pittsburg, Calif.
50	207627		Gn. s.	Baltic	11	7	30.0	11.2	3.1	1910	Knapport, Wash.
51	214742		Gn. s.	Baltic	21	20	45.2	13.0	6.1	1917	Seattle, Wash.
52	213347		Gn. s.	Baltimore	20	20	47.7	14.3	6.1	1915	Tacoma, Wash.
53	218830		Gn. s.	Baltimore	0	7	34.7	11.3	3.2	1909	Cut Off, La.
54	225401		Gn. s.	Balto	11	9	36.0	11.2	5.0	1920	Seattle, Wash.
55	208845		Gn. s.	Bamboo	11	9	30.2	11.7	3.5	1911	New Berlin, Fla.
56	3378		Gn. s.	Banshee	13	10	41.6	13.7	5.6	1887	Brooklyn, N. Y.
57	201102		Gn. s.	Banshee	8	5	38.7	8.0	2.8	1907	Marshfield, Oreg.
58	215161		Gn. s.	Banshee	23	19	50.1	13.2	5.2	1917	Seattle, Wash.
59	217582		Gn. s.	Banacota	6	5	35.0	10.0	2.4	1918	Athens, N. C.
60	204083		Gn. s.	Barbara	8	5	42.6	9.9	3.1	1907	Tacoma, Wash.
61	222903		Gn. s.	Barbara	39	9	59.7	17.0	8.0	1923	East Boothbay, Me.
62	224287		Gn. s.	Barbara	16	12	40.2	12.7	6.1	1924	Pensacola, Fla.
63	221064		Gn. s.	Barbara II	8	6	39.0	11.0	3.1	1895	Red Bank, N. J.
64	225215		Ol. s.	Barbara C.	21	16	49.0	15.5	5.7	1925	Amesbury, Mass.
65	217214		Gn. s.	Baranoff	10	7	37.5	11.1	3.4	1918	Sitka, Alaska
66	212750		Gn. s.	Barcelon	76	67	81.2	21.3	9.5	1914	Pensacola, Fla.
67	210505		Gn. s.	Barnacle	11	7	48.2	8.2	4.6	1911	Morris Heights, N. Y.
68	226074		Gn. s.	Barnegat	11	9	34.0	13.0	3.7	1927	Port Richmond, N. Y.
69	210363		Gn. s.	Barnes	11	8	30.3	13.0	3.5	1912	Brunswick, Ga.
70	223378		Ol. s.	Barney	13	0	30.2	10.6	5.5	1928	Tacoma, Wash.
71	226083		Ol. s.	Barney, Jr.	59	40	74.4	16.0	7.5	1926	Hellingham, Wash.

1 Formerly ga. s. ^a Adelo.
^b Sylvan Shoro.

1 Formerly ga. s. ^a Mary.
^b Lillian.
^c Runabout.

Line No.	Service	Crew	Horse-power	Name of owner	Home port	Address of owner
1	Frt.	3	60	Gustav E. Anderson	New York, N. Y.	773 Fifty-sixth Street (B).
2	Tow.	1	18	H. A. Glipson	Memphis, Tenn.	597 Bredclovo Street.
3	Frt.	2	48	Charles Haynes	Omaha, Nebr.	Hair, Nebr.
4	Fsh.	2	12	Earl W. Hall	Seattle, Wash.	720 Second Avenue.
5	Fsh.	15	125	Baranof Milldeuro Co. (Wash.)	do.	Grand Trunk Dock.
6	Fsh.	15	110	do.	do.	Do.
7	Fer.	3	60	Massman Construction Co.	Kansas City, Mo.	3663 Madison Avenue.
8	Frt.	2	15	Andrew Clark	Eastport, Me.	Sea Street.
9	Msc.	1	40	Chicago Shipbuilding Co. (Ill.)	Chicago, Ill.	One hundred and First Street and Calumet River.
10	Frt.	3	30	Perloy L. Merriman	Bath, Me.	Boothbay, Me.
11	Pas.	1	12	Somers Hlekman	Philadelphia, Pa.	224 Alaine Avenue, Atlantic City, N. J.
12	Frt.	4	75	B. G. Willis	Elizabeth City, N. C.	Avoca, N. C.
13	Fsh.	10	25	O. C. Willis	Beaufort, N. C.	Moreland City, N. C.
14	Tow.	1	54	Bonjamin D. Ralke	Pittsburgh, Pa.	Point Pleasant, W. Va.
15	Fsh.	3	20	A. H. McNeer	Seward, Alaska.	
16	Tow.	2	20	John Ralke	Pittsburgh, Pa.	Hansford, W. Va.
17	Frt.	3	60	Ernest F. Travers	Cambridge, Md.	
18	Cod.	2	275	Abner J. Harris	Portland, Mo.	188 Commercial Street.
19	Tow.	1	16	B. H. Hoff	St. Louis, Mo.	Foot Haven Street.
20	Oys.	4	18	George L. Turner	Philadelphia, Pa.	Little Creek, Del.
21	Tow.	9	b 500	Hainesport Mining & Transportation Co.	do.	Parkway at Twenty-fourth Street.
22	Tow.	7	80	C. O. Mengel & Bro. Co. (Ky.)	Louisville, Ky.	
23	Msc.	1	150	Cominualpaw Dry Dock Co. (N. J.)	New York, N. Y.	Jersey City, N. J.
24	Msc.	1	65	do.	do.	do.
25	Cod.	7	60	Horace O. Hillman	Vineyard Haven, Mass.	Edgartown, Mass.
26	Pas.	2	75	Hurnsido Vencer Co. (Ky.)	Louisville, Ky.	Hurnsido, Ky.
27	Frt.	4	80	D. A. Winslow	Norfolk, Va.	New Commercial Docks.
28	Msc.	2	25	Passalo Valley Sewago Commission	Newark, N. J.	24 Hranford Place.
29	Frt.	2	14	Maxillen St. Pierre	New Orleans, La.	Cut Off, La.
30	Fsh.	2	20	Geo. W. Minks	Astoria, Ore.	Ilwaco, Wash.
31	Pas.	3	70	H. G. Willis	Elizabeth City, N. C.	Avoca, N. C.
32	Frt.	2	16	Victor E. Thelning	Charleston, S. C.	10 Chalmers Street.
33	Frt.	2	30	Charles Tappin	Jacksonville, Fla.	Switzerland, Fla.
34	Msc.	1	14	Atlantic Coast Shipping Co. (Md.)	Baltimore, Md.	American Building.
35	Tow.	4	60	R. J. Terrobonne	New Orleans, La.	Morgan City, La.
36	Pas.	1	50	J. O. Broek	St. Louis, Mo.	Elsah, Ill.
37	Tnk.	30	b1,000	Mount Hope Steamship Co. (Del.)	Wilmington, Del.	Tenth and Market Streets.
38	Fsh.	4	75	Arthur J. Luebke	Milwaukee, Wis.	Two Rivers, Wis.
39	Tow.	3	150	Great Lakes Dredge & Dock Co. (N. J.)	Chicago, Ill.	104 South Michigan Avenue.
40	Frt.	2	48	Seaport Navigation Co. (Me.)	Eastport, Me.	Union Wharf.
41	Fsh.	1	10	Andrew Sivertsen	Seward, Alaska.	Valdez, Alaska.
42	Fer.	7	200	Kitsap County Transportation Co. (Wash.)	Seattle, Wash.	Pier 3.
43	Fsh.	2	60	Edward Lamont	New York, N. Y.	448 East Eighty-fourth Street.
44	Mso.	4	00	Standard Dredging Co. (Del.)	do.	233 Broadway.
45	Pas.	1	20	Newport Bay Investment Co. (Calif.)	Los Angeles, Calif.	Balboa, Calif.
46	Fsh.	3	100	Julius Zolezzi	San Diego, Calif.	2108 Brant Street.
47	Fsh.	0	05	D. O. Jenkins	Ketchikan, Alaska.	
48	Tow.	1	20	S. Konyon	Seattle, Wash.	Bellingham, Wash.
49	Pas.	1	40	Erikson Navigation Co. (Calif.)	San Francisco, Calif.	Pier 5.
50	Fsh.	2	20	Pacific American Fisheries (Me.)	Ketchikan, Alaska.	
51	Fsh.	5	35	Jens Svendsen	Petersburg, Alaska.	
52	Fsh.	8	35	Geo. T. Myers	Seattle, Wash.	Colman Building.
53	Oys.	3	20	David C. Pitro	New Orleans, La.	Cut Off, La.
54	Fsh.	3	27	C. McKerr	Seattle, Wash.	Anacortes, Wash.
55	Pas.	2	14	William F. Brulone	Miami, Fla.	Box 1020.
56	Mso.	2	30	Michael Helbling	New York, N. Y.	407 East Eighty-seventh Street.
57	Tow.	1	30	North Bend White Cedar Co. (Oreg.)	Marshfield, Oreg.	North Bend, Oreg.
58	Fsh.	7	40	Nels Hanson	Ketchikan, Alaska.	
59	Fsh.	1	8	Walter Lewis	Beaufort, N. C.	Stacy, N. C.
60	Tow.	2	40	J. F. Fredericks	Seattle, Wash.	Bow, Wash.
61	Cod.	12	45	Willard Daggett Co.	Portland, Mo.	South Portland, Mo.
62	Fsh.	0	24	E. E. Saunders & Co. (Fla.)	Pensacola, Fla.	802 Palafox Street Wharf.
63	Pas.	2	20	Charles C. Wood	Perth Amboy, N. J.	Ashbury Park, N. J.
64	Cod.	3	45	Joaquin Cross	Provincetown, Mass.	351 Commercial Street.
65	Fsh.	1	12	Ralph Young	Juneau, Alaska.	Sitka, Alaska.
66	Fsh.	0	48	Warren Fish. Co. (Fla.)	Pensacola, Fla.	Baylan Street Wharf.
67	Pas.	1	60	Matson Navigation Co. (Calif.)	San Francisco, Calif.	215 Market Street.
68	Fsh.	1	24	Edward Carver	New York, N. Y.	Box 433, Port Richmond, N. Y.
69	Fsh.	2	10	Glynn Canning Co. (Ga.)	Brunswick, Ga.	
70	Fsh.	1	40	Anita Armstrong Bishop	Wrangell, Alaska.	
71	Tow.	0	350	Bellingham Tug & Bargo Co. (Wash.)	Seattle, Wash.	Bellingham, Wash.

1 Formerly British ga. s. Calgary.

Motor Vessels

Line No.	Official No.	Signal letters	Rtg	Name of vessel	Tonnage		Register dimensions			When built	Where built
					Gross	Net	Length	Breadth	Depth		
1	237722		Ol. s.	Barney Google II.....	12	8	Feet 43.5	Feet 8.6	Feet 4.6	1928	San Diego, Calif.....
2	214967		Ol. s.	Barron F.....	50	42	65.2	17.0	7.3	1917	Seattle, Wash.....
3	207803		Ga. s.	Battelina.....	11	7	41.6	7.0	8.0	1908	Beaumont, Tex.....
4	211222		Ga. s.	Battler.....	12	8	38.4	9.8	3.0	1913	Ocala, Wash.....
5	205836		Ga. s.	Batty.....	8	6	29.0	10.6	3.3	1908	Stratford, Conn.....
6	203872		Ga. s.	Bay Point.....	14	9	51.0	16.0	4.0	1907	Southbend, Wash.....
7	223105		Ga. s.	Bay Queen.....	9	7	31.0	11.5	3.9	1923	Forked River, N. J.....
8	222592		Ga. s.	Bay View.....	8	7	28.7	12.0	3.3	1912	Port Republic, N. J.....
9	226505		Ga. s.	Bayfield.....	7	5	30.4	9.8	4.7	1927	Tacoma, Wash.....
10	218735	LSKD	Ol. s.	BAYONNE.....	1,077	616	206.8	35.6	16.8	1919	Newburgh, N. Y.....
11	220911		Ol. s.	Bebo.....	13	11	41.0	9.6	3.7	1920	Seattle, Wash.....
12	205903		Ga. s.	Beachmont.....	10	7	34.7	11.4	5.2	1908	Rockport, Mass.....
13	212289		Ga. s.	Bea Mo.....	15	9	44.2	11.7	2.3	1914	Hellhear, Fla.....
14	211019		Ga. s.	Bea.....	10	8	31.0	8.2	3.3	1913	Marshfield, Ore.....
15	211114		Ga. s.	Bea.....	35	24	49.8	14.2	7.0	1913	Seattle, Wash.....
16	214835		Ga. s.	Bea.....	40	31	56.2	15.1	7.0	1917	Tacoma, Wash.....
17	222957		Ga. w.	Bea.....	21	14	46.3	13.6	2.0	1923	Rockport, Ky.....
18	225178		Ga. s.	Bea.....	12	10	40.1	11.4	3.0	1925	Portsmouth, Va.....
19	227688		Ga. s.	Bea.....	13	9	43.6	9.6	5.2	1928	Long Beach, Calif.....
20	76351		Ol. s.	Beatrice.....	20	11	47.4	15.0	0.3	1882	Essex, Mass.....
21	127087		Ga. s.	Beatrice.....	20	16	38.0	15.0	5.0	1895	Philadelphia, Pa.....
22	202561		Ga. s.	Beatrice.....	22	12	40.0	17.1	4.8	1902	Leesburg, N. J.....
23	208601		Ga. s.	Beatrice.....	8	6	25.6	9.0	3.5	1907	South Manitow Island, Mich.....
24	213003		Ga. s.	Beatrice.....	12	8	37.0	13.4	3.8	1915	Brunswick, Ga.....
25	221782		Ga. s.	Beatrice B.....	23	12	48.4	15.2	5.9	1921	Friendship, Me.....
26	221792		Ol. s.	Beatrice K.....	78	42	104.3	14.9	8.3	1918	Mariners Harbor, N. Y.....
27	226046		Ol. s.	Beatrice S.....	43	17	60.6	16.7	7.8	1926	Damariscotta, Me.....
28	212273		Ga. s.	Beaulairo.....	39	27	56.0	16.6	0.7	1914	Tacoma, Wash.....
29	225843		Ga. s.	Beulah.....	12	8	36.2	9.2	2.8	1926	Houma, La.....
30	227522		Ga. s.	Beulah Land.....	15	10	40.6	10.8	4.4	1920	Racine, Wis.....
31	227304		Ol. s.	Beunity St. Joseph.....	92	62	88.2	21.0	9.8	1928	Essex, Mass.....
32	3965		Ga. s.	Beaver.....	13	9	42.6	15.0	4.0	1003	West Seattle, Wash.....
33	201206		Ga. s.	Beaver.....	13	9	54.5	12.9	2.8	1901	Anacortes, Wash.....
34	201803		Ga. s.	Beaver.....	8	6	35.5	7.8	3.5	1907	Marshfield, Ore.....
35	208299		Ga. s.	Beaver.....	14	9	44.0	13.2	3.9	1911	Astoria, Ore.....
36	210214		Ga. s.	Beaver.....	5	5	42.5	10.1	3.5	1912	St. Marys, Ga.....
37	210841		Ga. s.	Beaver.....	9	6	36.8	10.8	4.8	1912	Stockton, Calif.....
38	216182		Ga. s.	Beaver.....	20	17	44.4	13.0	6.0	1917	Seattle, Wash.....
39	215213		Ga. s.	Beaver.....	9	6	29.2	9.2	4.0	1917	Tacoma, Wash.....
40	216604		Ga. s.	Beaver.....	9	6	35.0	10.4	4.6	1916	Wilmington, Calif.....
41	223095		Ga. w.	Beaver.....	34	21	48.0	11.0	2.6	1923	Ashbyburg, Ky.....
42	226196		Ga. s.	Beaver.....	18	11	36.5	10.7	4.2	1926	Marquette, Wis.....
43	206680		Ga. s.	Becky.....	16	7	49.0	11.5	0.2	1000	Island City, N. Y.....
44	211794		Ol. w.	Bedford.....	98	89	97.9	16.0	3.5	1913	Jeffersonville, Ind.....
45	216111		Ga. s.	Bedford.....	10	13	49.8	12.1	5.5	1918	Los Angeles, Calif.....
46	226896		Ga. s.	Bedouin.....	14	12	39.8	10.9	4.0	1910	New York, N. Y.....
47	130900		Ga. s.	Bece.....	26	18	50.4	15.0	0.0	1901	Everett, Wash.....
48	218705		Ga. s.	Bece II.....	12	6	36.3	11.0	4.5	1914	New York, N. Y.....
49	221216		Ga. s.	Bellby.....	15	12	46.5	10.5	3.0	1921	Wrangell, Alaska.....
50	225123		Ol. w.	BELFONT.....	138	107	100.0	21.0	4.9	1926	Point Pleasant, W. Va.....
51	225854		Ga. s.	Belfort.....	21	12	40.2	13.0	4.6	1920	Olga, La.....
52	223182		Ga. s.	Bellhaven.....	53	35	58.0	21.7	5.6	1923	Sealeval, N. C.....
53	208477		Ga. s.	Bell II.....	12	11	41.4	11.3	4.2	1911	Peoria, Fla.....
54	3520		Ga. s.	Bella Chersina.....	12	10	39.0	13.7	3.7	1891	Hautsboro, Miss.....
55	2458		Ga. s.	Bella Cooper.....	21	18	47.7	16.3	3.8	1866	Jersey City, N. J.....
56	201507		Ga. s.	Belle.....	8	7	30.5	10.0	4.3	1904	Juneau, Alaska.....
57	220143		Ga. s.	Belle.....	9	7	30.4	11.0	2.5	1904	Morgan City, La.....
58	227216		Ga. s.	Belle C.....	12	10	37.8	9.8	2.8	1905	West De Pere, Wis.....
59	3042		Ga. s.	Belle Franco.....	11	7	38.8	15.2	3.1	1902	Dellsle, Miss.....
60	212242		Ga. s.	Belle Isle.....	21	14	47.6	14.0	4.8	1914	Detroit, Mich.....
61	3769		Ga. s.	Belle W. Culbert.....	31	30	52.5	16.9	6.0	1898	Michigan City, Ind.....
62	226874		Ga. s.	Belle of Myers.....	17	12	45.6	13.0	4.5	1927	Fort Myers, Fla.....
63	208839		Ga. s.	Belleview.....	22	16	51.9	13.1	5.0	1911	West Mystic, Conn.....
64	81313	KJDN	Ol. s.	Bellingham.....	360	333	129.3	21.6	17.6	1891	Portland, Ore.....
65	223874		Ga. s.	Bellmore.....	14	9	38.2	12.4	4.9	1924	Hellmore, N. Y.....
66	226138		Ol. s.	Beloit II.....	35	23	51.2	11.3	7.6	1927	Tacoma, Wash.....
67	203592		Ga. s.	Beloved Vagabond.....	38	31	60.0	10.0	7.0	1908	Guilford, Conn.....
68	210533		Ol. s.	Belvedera.....	34	24	60.7	20.0	5.0	1912	San Francisco, Calif.....

¹ Formerly ga. s. Joe Cull.

² Formerly sloop yacht Carrie and Charles.

³ Formerly U. S. N. S. C. 430.

⁴ Formerly ga. s. Viscera No. 2.

⁵ Formerly ga. s. Odysseus II.

Line No.	Serv-ice	Crew	Horse-power	Name of owner	Home port	Address of owner
1	Pas.	2	b 60	Ralph G. Miller.....	Los Angeles, Calif.....	1765 Water Street, Long Beach, Calif.
2	Fsh.	8	100	Nakat Packing Corporation (N. Y.).....	Ketchikan, Alaska.....	Hemphill, Tex.
3	Pas.	1	28	Jake Paul.....	Port Arthur, Tex.....	Olalla, Wash.
4	Fsh.	6	25	W. E. Westerman.....	Seattle, Wash.....	Helmere, N. Y.
5	Msc.	1	25	James Kilpatrick.....	New York, N. Y.....	631 Franklin Avenue.
6	Frt.	2	45	N. A. Jeldness.....	Astoria, Oreg.....	Forked River, N. J.
7	Pas.	1	40	Edwin W. Parker.....	Philadelphia, Pa.....	Fortescue, N. J.
8	Fsh.	1	9	William K. Frazier.....	do.....	Puyallup, Wash.
9	Fsh.	2	25	Charly Nogleford.....	Tacoma, Wash.....	61 Broadway.
10	Tnk.	22	b 657	Vacuum Oil Co. (N. Y.).....	New York, N. Y.....	908 Third Avenue.
11	Fsh.	2	30	H. H. Land & Livestock Co. (Calif.).....	Seattle, Wash.....	Revere, Mass.
12	Frt.	1	15	I. J. Cannon.....	Boston, Mass.....	Tampa, Fla.
13	Pas.	1	25	Edward I. Pillsbury, Jr.....	Boston, Mass.....	Florence, Oreg.
14	Pas.	1	10	W. H. Saffley.....	Marshfield, Oreg.....	600 Murlon Boulevard.
15	Fsh.	5	50	Booth Fisheries Co. (Del.).....	Seattle, Wash.....	Hellingham, Wash.
16	Fsh.	3	50	Astoria & Puget Sound Canning Co. (Wash.).....	do.....	Greenville, Ky.
17	Tow.	3	40	Natural Rock Asphalt Corporation (Del.).....	Louisville, Ky.....	Portsmouth, Va.
18	Frt.	1	40	T. Foreman.....	Norfolk, Va.....	752 Fifth Street, San Pedro, Calif.
19	Pas.	2	b 100	C. Casey.....	Los Angeles, Calif.....	62 Conder Street.
20	Tow.	3	100	Bay State Dredging & Contracting Co. (Mass.).....	Boston, Mass.....	Camden, N. J.
21	Msc.	2	40	James H. Thompson.....	Philadelphia, Pa.....	Dorchester, N. J.
22	Oys.	6	25	Thomas O. Lilliston.....	do.....	South Mantou, Mich.
23	Pas.	1	12	Theodore Thompson.....	Graud Haven, Mich.....	
24	Fsh.	4	25	Brunswick Canning Co.....	Brunswick, Ga.....	Nantucket, Mass.
25	Cod	5	42	Wm. E. Burchell.....	Vineyard Haven, Me.....	37 Rogers Street.
26	Cod	15	100	Beatrice K. (Mass.).....	Gloucester, Mass.....	151 Commercial Street.
27	Cod	4	60	Lawrence S. Segura.....	Provincetown, Mass.....	232 Twenty-third Avenue North.
28	Fsh.	5	50	C. H. Duffoy.....	Seattle, Wash.....	Houma, La.
29	Frt.	2	14	R. J. Engeran.....	New Orleans, La.....	369 West Illinois Street.
30	Pas.	1	150	Joe Salinas.....	Memphis, Tenn.....	10 Fulton Market.
31	Fsh.	12	170	Frank W. Wiklsson.....	New York, N. Y.....	Petersburg, Alaska.
32	Fsh.	4	20	P. A. Haugen.....	Ketchikan, Alaska.....	Hellingham, Wash.
33	Fsh.	2	60	George La Clair.....	Seattle, Wash.....	Coquille, Oreg.
34	Frt.	1	10	E. D. Graham.....	Marshfield, Oreg.....	Seaside, Oreg.
35	Pas.	1	50	Barbov Packing Co.....	Astoria, Oreg.....	St. Marys, Ga.
36	Frt.	1	24	A. H. MacDonell.....	Fernandina, Fla.....	Stockton, Calif.
37	Frt.	1	50	Hingo Land & Navigation Co. (Calif.).....	Los Angeles, Calif.....	6542 Twenty-first Avenue N.W.
38	Frt.	1	30	H. Smith.....	Seattle, Wash.....	Baranof, Alaska.
39	Fsh.	2	6	Charles A. Hendstrom.....	Juneau, Alaska.....	434 Twelfth St.
40	Fsh.	2	30	Joseph Bogdanovich.....	Los Angeles, Calif.....	Ashbyburg, Ky.
41	Tow.	3	16	Z. V. Nelson.....	Louisville, Ky.....	Algonia, Wis.
42	Fsh.	3	30	Clifford G. Wenniger.....	Milwaukee, Wis.....	East Boston, Mass.
43	Frt.	2	30	I. Plekert Fish Co. (Me.).....	Boston, Mass.....	Care Wharf Boat.
44	Pas.	3	32	Fred Joyce.....	Puduch, Ky.....	San Pedro, Calif.
45	Tow.	1	45	Los Angeles Shipbuilding and Dry Dock Co. (Calif.).....	Los Angeles, Calif.....	
46	Fsh.	2	30	Arthur S. Einarson.....	Seattle, Wash.....	Box 381.
47	Tow.	4	100	Independent Towing Co. (Wash.).....	do.....	Colman Dock.
48	Msc.	2	20	Gustaf Blomgren.....	New York, N. Y.....	14 Arden Street.
49	Pas.	2	30	W. C. Waters.....	Wrangell, Alaska.....	
50	Tow.	1	360	Bank of Pittsburgh National Association (Pa.).....	Pittsburgh, Pa.....	223 Fourth Avenue.
51	Pas.	2	45	Augustin A. Buras.....	New Orleans, La.....	3128 Do Soto Street.
52	Frt.	3	60	Melby Taylor.....	Beaufort, N. C.....	Seaboard, N. C.
53	Fsh.	1	24	George W. Corbett.....	St. Augustine, Fla.....	78 Marine Street.
54	Fsh.	4	16	Mrs. Alfreda Curran.....	Quitport, Miss.....	1523 Twenty-ninth Avenue.
55	Fsh.	2	30	Augustus Latourette.....	New York, N. Y.....	Martinez Harbor, N. Y.
56	Msc.	1	14	Mrs. Mary A. Charles.....	Ketchikan, Alaska.....	
57	Fsh.	2	18	Joe Royster.....	New Orleans, La.....	Morgan City, La.
58	Pas.	1	10	Elmer Jader.....	Sault Ste. Marie, Mich.....	Stoungton, Mich.
59	Msc.	1	22	Todd Shipbuilding & Dry Dock Co. (Ala.).....	Mobilie, Ala.....	Foot Texas Street.
60	Frt.	2	45	John J. Riley.....	Detroit, Mich.....	2175 St. Clair Avenue.
61	Frt.	2	30	John F. Hirschlinger.....	Milwaukee, Wis.....	Egg Harbor, Wis.
62	Tow.	1	54	Kuzle Bros. Steamer Line.....	Tampa, Fla.....	Fort Myers, Fla.
63	Pas.	2	90	Oriswold Co. (Conn.).....	New London, Conn.....	204 State Street.
64	Frt.	0	200	Northern Transportation Co. (Wash.).....	Ketchikan, Alaska.....	
65	Pas.	2	40	Chas. D. Stevens.....	New York, N. Y.....	Hellmore, N. Y.
66	Fsh.	6	60	John Knapplund.....	Ketchikan, Alaska.....	Box 402.
67	Wld.	3	80	Thomas J. Holden.....	New York, N. Y.....	Weehawken, N. J.
68	Frt.	3	80	Wm. J. Abuch.....	San Francisco, Calif.....	Oakland, Calif.

⁶ Formerly Ga. s. U. S. Navy No. 7782.
⁷ Formerly ga. s. Nellie Pearson.

¹ Formerly ga. s. Willapa.
² Formerly ga. s. Grey Dawn.

Line No.	Official No.	Signal letters	Rig	Name of vessel	Tonnage		Register dimensions			When built	Where built
					Gross	Net	Length	Breadth	Depth		
1	212441		Ol. s.	Belvidero	9	6	37.8	12.0	3.1	1912	Harris Isl, Md.
2	217690		Ga. s.	Ben	13	10	35.5	10.6	0.0	1910	Seattle, Wash.
3	3928		Ga. s.	Ben Hur	14	10	43.4	10.5	4.4	1902	Astoria, Ore.
4	210300		Ga. w.	Ben Hur	12	11	62.0	12.0	2.3	1912	Chrlington, Ohio
5	225625		Ga. s.	Ben-Hur	11	8	35.5	9.8	3.6	1920	Chassell, Mich.
6	227140		Ga. s.	BENEFACTOR	12	8	42.0	11.1	5.0	1927	Cleveland, Ohio.
7	222059		Ga. s.	Benoventum	14	12	43.7	10.3	5.3	1922	Georgetown, S. C.
8	209573		Ga. s.	Benetta	12	10	65.5	12.3	3.6	1912	Apalacheola, Fla.
9	202001		Ga. s.	BENITA	347	212	140.0	35.5	7.6	1906	Richmond, Calif.
10	224845		Ol. s.	Bentha	18	12	43.6	13.0	5.7	1925	Freeport, N. Y.
11	208065		Ga. s.	Bentex	23	15	62.0	13.1	7.8	1910	New York, N. Y.
12	223044		Ol. s.	Benjamin Thompson	47	18	65.6	19.5	8.8	1923	Essex, Mass.
13	201709		Ga. s.	Benjamin M. Wallace	77	49	62.2	22.3	9.1	1905	do.
14	3918		Ga. s.	Benjamin W. Latham	72	63	64.0	21.4	9.8	1902	do.
15	206761		Ga. s.	Bennett	14	10	38.0	11.1	3.0	1907	Bellhaven, N. C.
16	223093		Ol. s.	BENSON FOND	8,020	0,393	599.7	62.0	27.7	1924	River Rouge, Mich.
17	81856		Ga. w.	Benton	96	30	139.0	25.0	3.8	1903	Chamberlain, S. Dak.
18	226433		Ol. w.	BENWOOD	265	268	125.0	26.0	0.0	1927	Neville Island, Pa.
19	212718		Ga. s.	Beret J	21	5	46.3	14.3	6.4	1914	Friendship, Me.
20	116997	KQHW	Ol. s.	Bergen	250	194	90.7	23.8	15.0	1900	Portland, Ore.
21	216030		Ga. s.	Berling Sea	55	44	66.4	15.7	7.6	1917	Tacoma, Wash.
22	204200		Ga. s.	Berkeley	10	8	35.0	13.7	3.0	1887	Patchogue, N. Y.
23	220082		Ga. s.	Berkley Machine Works No. 5.	14	9	47.7	11.0	4.4	1920	Berkley, Va.
24	207680		Ga. s.	Berna	6	5	34.8	11.0	3.0	1905	Georgetown, S. C.
25	200177		Ol. s.	Bernada	14	10	47.1	11.8	4.7	1903	Shaw Island, Me.
26	3600		Ga. s.	Bernardino Williams	21	10	61.0	17.2	4.7	1893	Orlole, Md.
27	207418		Ga. s.	Berneyo	21	14	61.7	10.0	7.4	1910	Mariners Harbor, N. Y.
28	203484		Ga. s.	Bernice	15	10	44.3	13.2	3.6	1911	Astoria, Ore.
29	210115		Ga. s.	Bernice	12	11	50.0	12.6	3.0	1912	Petersburg, Alaska
30	213004		Ga. s.	Bernice	12	8	37.0	13.4	3.8	1915	Brunswick, Ga.
31	221435		Ga. s.	Bernice	12	8	34.0	11.0	4.5	1919	Bradley Beach, N. J.
32	222688		Ol. s.	Bernice	25	14	61.0	15.2	6.5	1922	Thomaston, Me.
33	225018		Ga. s.	Bernice	8	5	30.0	10.2	3.4	1925	Smith's Point, Tex.
34	227381		Ga. s.	Bernice	7	5	31.1	9.2	5.1	1928	Tacoma, Wash.
35	222010		Ga. s.	Bernice A.	37	30	64.7	15.4	6.5	1922	Seattle, Wash.
36	220684		Ga. s.	Bernice C.	7	6	33.4	13.0	3.3	1920	Stratford, Conn.
37	215202		Ga. s.	Bernice D.	9	9	30.5	9.2	3.6	1915	Peshigo, Wis.
38	3700		Ga. s.	Bernice Cree	22	18	46.1	13.5	3.0	1899	Marhead City, N. C.
39	222031		Ga. s.	Bernice Queen	19	15	49.7	12.7	4.0	1923	Parkley, Va.
40	3824		Ga. s.	Bernice and Belle	12	12	34.0	12.8	6.4	1900	Friendship, Me.
41	3371		Ga. s.	Bernice A. Odell	9	6	42.2	13.6	3.2	1887	Patchogue, N. Y.
42	3578		Ga. s.	Bernie and Besse	29	27	63.8	15.9	7.3	1893	East Boothbay, Me.
43	202792		Ol. s.	Berion	132	90	75.5	27.8	8.0	1900	Tompkins Cove, N. Y.
44	224044		Ol. w.	BERNYOTT	45	45	73.3	19.0	4.3	1925	Pittsburgh, Pa.
45	4250		Ga. s.	Bertha	8	6	33.5	14.2	4.0	1883	Center Island, N. Y.
46	141700		Ga. s.	Bertha	15	14	43.5	12.2	4.0	1901	New Haven, Conn.
47	211201		Ga. s.	Bertha	13	9	39.0	11.0	3.6	1913	Hydaburg, Alaska
48	210900		Ga. s.	Bertha	9	8	31.7	8.8	3.0	1915	Neebish, Mich.
49	220922		Ga. s.	Bertha	20	16	45.4	18.0	5.3	1920	Merrillan, Ga.
50	222524		Ga. w.	Bertha	14	9	52.8	10.5	2.6	1922	Fairbanks, Alaska
51	222546		Ga. w.	BERTHA	27	27	63.7	18.0	3.0	1922	Grafton, Ill.
52	225717		Ol. s.	Bertha	17	11	38.0	11.4	6.0	1920	Seattle, Wash.
53	213982		Ga. s.	Bertha A.	32	21	59.5	16.8	6.7	1916	Thomaston, Me.
54	220763		Ga. s.	Bertha C.	11	11	37.8	12.6	4.4	1924	Nystic, Conn.
55	211105		Ga. s.	Bertha H.	9	6	32.0	10.6	4.0	1910	Cheboygan, Mich.
56	210737		Ga. s.	Bertha M.	6	6	24.4	7.9	3.0	1911	Green Bay, Wis.
57	226511		Ga. s.	Bertha O.	10	6	35.2	10.0	4.7	1927	Seattle, Wash.
58	209099		Ga. s.	Bertha W.	11	9	37.5	11.2	5.0	1910	Mnuffawoc, Wis.
59	213989		Ga. s.	Bertha Alma	7	5	32.0	9.6	4.8	1919	Vinalhaven, Me.
60	203610		Ga. s.	Bertha Mule	8	6	42.6	13.6	2.8	1906	Crittenden, Va.
61	3857		Ga. s.	Bertha L. Morton	10	6	46.7	13.0	3.0	1900	Marhead City, N. C.
62	204421		Ga. s.	Bertha	20	14	43.0	15.0	4.6	1907	Essington, Pa.
63	216279		Ga. s.	Bertha H.	10	8	31.4	9.2	4.0	1918	Big Harbor, Wash.
64	3075		Ga. s.	Bertha Bradford	6	5	29.0	12.7	2.9	1878	Patchogue, N. Y.
65	3048		Ga. s.	Bertha E. Tull	236	165	125.4	21.8	6.1	1895	Paronoka City, Md.
66	223210		Ga. s.	Berthall	24	12	46.9	12.3	4.7	1923	Oregon City, Ore.

1 Formerly ga. w. Winnie.

2 Formerly ga. s. Sue H. Elmore.

3 Formerly ga. s. (a) Eversley Childs (b) Valvoline.

Line No.	Service	Crew	Horse-power	Name of owner	Home port	Address of owner
1	Frt.	2	25	W. A. Helne.....	Washington, D. C.	6501 Third Street NW.
2	Fsh.	1	20	L. W. Warner.....	Seattle, Wash.	810 Fourteenth Avenue.
3	Tow.	1	32	C. W. Waterman.....	do	1500 Harbor Avenue.
4	Pass.	1	20	W. W. Venable.....	Pittsburgh, Pa.	Charleston, W. Va.
5	Fsh.	3	20	Simon Kallainen.....	Marquette, Mich.	R. F. D. Portage Entry, Chassell, Mich.
6	Misc.	1	70	Interlake Engineering Co. (Ohio).....	Cleveland, Ohio.	Cuyahoga River and Jefferson Street Bridge.
7	Frt.	2	32	E. W. Hitchcock.....	Georgetown, S. C.	Beneventura, S. C.
8	Pass.	2	38	H. R. Sharlt.....	Apalachicola, Fla.	do
9	Frt.	6	300	Standard Oil Co. (Calif.).....	San Francisco, Calif.	225 Bush Street.
10	Fsh.	2	30	John Carclch.....	New York, N. Y.	Freeport, N. Y.
11	Pass.	3	25	Benitez Sugar Co.....	Sun Juan, P. R.	Vieques, P. R.
12	Cod	0	45	William Thomas.....	Portland, Mo.	South Portland, Mo.
13	Cod	17	72	John C. Williams.....	Holchester, Mass.	9 Winchester Street.
14	Fsh.	15	48	Portland Trawling Co (Mo.).....	New York, N. Y.	1 Fulton Fish Market.
15	Pass.	1	16	Walter Gerrard.....	Washington, N. C.	Blauents Creek, N. C.
16	Frt.	32	300	Ford Motor Co. (Del.).....	Detroit, Mich.	Highland Park.
17	Fer.	7	60	Benton Packet Co. (N. Dak.).....	Bismarka, N. Dak.	Bismarka, N. Dak.
18	Tow.	5	480	La Belle Transportation Co. (W. Va.).....	Pittsburgh, Pa.	Wheeling, W. Va.
19	Cod	3	37	Eugene M. Perry.....	Vineyard Haven, Mass.	Nantucket, Mass.
20	Fsh.	11	200	John E. Haston.....	Los Angeles, Calif.	1821 East Second Street. Long Beach, Calif.
21	Frt.	7	85	Everett Packing Co. (Wash.).....	Seattle, Wash.	Everett, Wash.
22	Misc.	1	12	Albert C. Kabler.....	New York, N. Y.	Bay Shore, N. Y.
23	Frt.	1	50	Berkley Machine Works (Va.).....	Norfolk, Va.	do
24	Frt.	1	10	J. R. Smith.....	Georgetown, S. C.	Prince Street.
25	Tow.	2	60	Wagner Tug Boat Co.....	Seattle, Wash.	Fifteenth Street West and Emerson Street.
26	Oys.	2	20	Frank F. Drummond.....	Cape Charles, Va.	Sauford, Va.
27	Fsh.	3	32	Arthur G. Wilson.....	Miami, Fla.	3128 Northwest Thirteenth Avenue.
28	Fsh.	2	70	Libby, McNeill & Libby (Mo.).....	Seattle, Wash.	88 Hamlin Street.
29	Fsh.	7	30	Petersburg Packing Co. (Wash.).....	Petersburg, Alaska.	do
30	Fsh.	3	30	Brunswick Canning Co.....	Brunswick, Ga.	do
31	Pass.	1	40	Howard L. Davis.....	Philadelphia, Pa.	Bench Arlington, N. J.
32	Cod	4	45	Paul A. Mathison.....	Vineyard Haven, Mass.	Nantucket, Mass.
33	Tow.	1	40	F. M. Sexson.....	Galveston, Tex.	2119 Church Street.
34	Fsh.	1	30	John Heruhartsen.....	Tacoma, Wash.	3112 Pacific Avenue.
35	Fsh.	5	55	Elling Arentsen.....	Ketchikan, Alaska.	Port Walter, Alaska.
36	Frt.	1	25	Henry S. Fordham.....	Hridgeport, Conn.	Stratford, Conn.
37	Fsh.	3	15	Heuben Peterson.....	Sault Ste. Marie, Mich.	Manistique, Mich.
38	Frt.	2	21	Theodore R. Bell.....	Beaufort, N. C.	Marshallberg, N. C.
39	Frt.	2	21	Will Parks.....	Cape Charles, Va.	Tangler, Va.
40	Frt.	2	7	Humo K. Nolan.....	Pittsburgh, Pa.	Hinton, W. Va.
41	Misc.	1	10	George H. Odell, Jr.....	New York, N. Y.	Patchogue, N. Y.
42	Cod	5	21	Portland Fish Co. (Me.).....	Portland, Me.	46 Customhouse Wharf.
43	Frt.	4	180	Elwyn G. B. Riley.....	New York, N. Y.	1060 Park Avenue.
44	Tow.	2	120	Stewart Sand Co. (Mo.).....	Kansas City, Mo.	do
45	Fsh.	1	25	Harry L. Donath.....	Philadelphia, Pa.	Atlantic City, N. J.
46	Oys.	2	40	W. H. Lang.....	Cape Charles, Va.	Accotue, Va.
47	Fsh.	2	20	Mike George.....	Ketchikan, Alaska.	Hydaburg, Alaska.
48	Frt.	1	15	Ambrose E. Thibert.....	Marquette, Mich.	Bale De Wasal, Mich.
49	Frt.	2	38	H. O. Connor.....	Savannah, Ga.	River and Bernard Streets.
50	Pass.	1	20	George C. Moody.....	Seward, Alaska.	Seward, Alaska.
51	Pass.	1	20	Otto Langwitz.....	St. Louis, Mo.	Whittemberg, Mo.
52	Fsh.	4	25	Marens Otnes.....	Seattle, Wash.	2250 West Sixtieth Street.
53	Fsh.	4	65	P. O. Erlsson.....	New York, N. Y.	4416 Sixth Avenue (E.).
54	Fsh.	2	40	Nathaniel Culyor.....	New London, Conn.	Stonington, Conn.
55	Fsh.	2	20	Ole S. Holand.....	Grand Haven, Mich.	Cheboygan, Mich.
56	Fsh.	2	7	Joseph Gantz.....	Milwaukee, Wis.	Green Bay, Wis.
57	Fsh.	2	16	Ernst Emil Olson.....	Seattle, Wash.	4451 Twenty-sixth Avenue West.
58	Fsh.	2	30	A. D. Shawl.....	Grand Haven, Mich.	Cheboygan, Mich.
59	Cod	2	15	James A. Teel.....	Rockland, Me.	Matineus, Me.
60	Frt.	2	10	Wm. J. Hagrath.....	Norfolk, Va.	Hobson, Va.
61	Frt.	1	15	Onslow Club.....	New Bern, N. C.	Jacksonville, N. C.
62	Frt.	3	30	Frank M. Stump.....	Baltimore, Md.	199 North Milton Avenue.
63	Fsh.	1	10	William Miller.....	Jineau, Alaska.	Donzias, Alaska.
64	Frt.	1	18	Alexander Rutkowski.....	New York, N. Y.	Greenport, N. Y.
65	Frt.	8	60	G. F. Horsman.....	Baltimore, Md.	411 Warren Road.
66	Fsh.	1	200	W. W. McFarland.....	Portland, Oreg.	Oregon City, Oreg.

* Formerly schooner Leah A. Wedmore.

* Formerly (a) On. y. Bertha A.
(b) British ga. s. Bertha A

Motor Vessels

Line No.	Official No.	Signal letters	Rtg	Name of vessel	Tonnage		Register dimensions			When built	Where built
					Gross	Net	Length	Breadth	Depth		
1	223320		Ol. w.	Beryl	20	13	50.0	11.7	2.1	1925	Clarlington, Ohio
2	223070		Ga. s.	Beryl C.	27	18	58.4	10.5	4.7	1923	Wiltman, Md.
3	224770		Ga. s.	Beryl E.	99	78	80.9	18.6	9.2	1925	Port Blakely, Wash.
4	226262		Ol. s.	Beryl Marie	25	13	52.0	14.0	5.4	1925	Laban, Va.
5	224037		Ol. w.	Bessomer	51	28	69.4	10.3	3.0	1924	Antiquity, Ohio
6	218155	L B H M	El. s.	BESSEMER	4,017	3,470	261.9	51.0	29.5	1919	Gloucester City, N. J.
7	227057		Ol. s.	Bessemer	69	47	66.5	18.2	8.0	1927	Tacoma, Wash.
8	3344		Ga. s.	Bessie	16	15	37.0	14.0	4.3	1886	Naank, Conn.
9	3023		Ga. s.	Bessie	9	0	27.4	12.0	3.8	1892	Port Republic, N. J.
10	3850		Ga. s.	Bessie	0	0	35.3	0.2	3.2	1900	James Island, S. C.
11	204523		Ga. s.	Bessie	13	8	50.5	9.0	4.0	1907	Bellingham, Wash.
12	213427		Ga. s.	Bessie	43	29	60.8	18.6	6.7	1915	Baltimore, Md.
13	213048		Ol. s.	Bessie	24	21	45.0	15.0	5.4	1916	Nyack, N. Y.
14	221182		Ol. s.	Bessie	10	13	40.0	13.0	6.2	1924	Winthrop, Mass.
15	225350		Ga. s.	Bessie	8	0	30.2	7.0	3.0	1926	Memphis, Tenn.
16	224718		Ga. s.	Bessie C.	13	9	43.1	10.8	6.2	1925	Williamstown, N. J.
17	220528		Ga. s.	Bessie D.	11	10	36.0	10.3	2.2	1920	Bancker, La.
18	223526		Ga. s.	Bessie D.	21	14	50.2	13.9	2.2	1922	Tanana, Alaska
19	224597		Ga. s.	Bessie D.	12	8	36.9	12.3	4.0	1925	Amesbury, Mass.
20	212713		Ol. s.	Bessie E.	11	7	33.9	13.7	4.2	1914	Thunderbolt, Ga.
21	211684		Ga. s.	Bessie F.	9	0	36.5	10.1	3.9	1911	Hoston, Mass.
22	202060		Ga. s.	Bessie L.	14	8	50.2	13.5	5.3	1906	Lubeck, Me.
23	222836		Ga. s.	Bessie L.	28	19	57.2	15.2	5.1	1923	Amburg, Va.
24	205175		Ga. s.	Bessie M.	0	5	30.0	12.0	6.9	1908	Bremen, Mo.
25	220280		Ga. s.	Bessie M.	13	10	38.9	11.2	5.1	1920	Seattle, Wash.
26	221889		Ga. s.	Bessie M.	10	8	38.0	10.3	2.6	1921	Sealevel, N. O.
27	214010		Ga. s.	Bessie M.	6	6	32.0	11.0	2.8	1906	Elizabeth City, N. O.
28	145320		Ol. s.	Bessie V.	8	0	32.0	13.6	3.0	1883	Putchogno, N. Y.
29	3594		Ga. s.	Bessie Humblen	19	10	61.0	16.0	4.4	1892	Fairmount, Md.
30	3174		Ga. s.	Bessie Lafayette	17	12	59.3	15.3	3.6	1881	Crisfield, Md.
31	211820		Ga. s.	Bessie Louise	11	10	29.0	10.0	4.0	1913	Detroit Harbor, Wis.
32	225280		Ga. s.	Bessie Mae	16	11	43.1	10.0	4.9	1920	Jacksonville, Fla.
33	3690		Ga. s.	Bessie May	9	6	41.3	14.4	3.3	1890	Sharptown, Md.
34	3733		Ol. s.	Bessie M. Lewis	27	27	65.0	18.5	5.0	1897	Baltimore, Md.
35	223460		Ol. s.	Bess	15	10	73.7	18.1	2.6	1923	Mulat, Fla.
36	202697		Ga. s.	Beth	10	9	41.8	12.4	3.0	1905	Cove, Tex.
37	161708		Ol. s.	Bethanna	62	18	81.4	16.1	8.4	1893	Boston, Mass.
38	210780		Ga. s.	Betsy	8	6	31.0	9.6	4.2	1912	Seattle, Wash.
39	221492		Ga. s.	Betsy	7	6	29.0	9.0	3.3	1920	Gambler Bay, Alaska
40	212372		Ga. w.	Betsy-Ann	13	11	64.8	17.3	1.8	1914	Clarlington, Ohio
41	222530		Ga. s.	Bettle B.	16	12	47.9	9.8	5.2	1910	Brooklyn, N. Y.
42	3150		Ga. s.	Bettle May	7	7	31.0	13.0	3.2	1889	Liverpool, Tex.
43	161877		Ol. s.	Bettina	121	01	95.5	25.4	10.2	1901	Essex, Mass.
44	214323		Ol. s.	Bettina	120	60	102.0	21.0	10.3	1916	Gloucester, Mass.
45	201370		Ol. s.	Betty	19	17	51.5	13.3	3.7	1901	Astoria, Ore.
46	210103		Ga. s.	Betty	22	15	43.0	13.0	5.2	1912	Seattle, Wash.
47	214820		Ga. s.	Betty	9	0	35.0	10.2	3.8	1916	Ventnor, N. J.
48	221017		Ga. s.	Betty	16	11	43.5	12.7	4.2	1920	Wrangell, Alaska
49	222057		Ol. s.	Betty	47	32	61.9	15.5	7.1	1922	Tacoma, Wash.
50	223115		Ol. s.	Betty	81	68	62.7	18.2	4.6	1923	Galveston, Tex.
51	221872		Ol. s.	Betty	24	10	51.9	13.4	5.2	1924	South Jacksonville, Fla.
52	226208		Ga. s.	Betty	8	7	27.0	8.0	3.0	1923	Marinette, Wis.
53	220751		Ol. w.	BETTY	268	268	125.9	26.0	6.0	1927	Noville Island, Pa.
54	226870		Ga. s.	Betty	17	11	37.1	12.1	3.7	1927	Norfolk, Va.
55	226881		Ol. s.	Betty	108	73	85.0	21.4	0.4	1927	Somerset, Mass.
56	227270		Ga. s.	Betty	10	0	35.0	10.2	4.8	1928	Seattle, Wash.
57	225524		Ol. s.	Betty B.	43	23	59.0	18.0	7.4	1920	San Diego, Calif.
58	224689		Ga. s.	Betty C.	13	10	33.2	10.6	3.8	1924	Charlevoix, Mich.
59	225376		Ga. s.	Betty D.	8	0	33.0	9.4	4.6	1926	Anacortes, Wash.
60	3681		Ga. s.	Betty E.	14	11	39.4	13.3	3.7	1896	Patchogue, N. Y.
61	225370		Ga. w.	Betty L.	10	10	48.1	12.0	2.0	1920	Hannibal, Mo.
62	221463		Ga. s.	Betty O.	29	20	58.0	17.1	5.7	1921	Los Angeles, Calif.
63	221922		Ga. s.	Betty S.	12	10	38.0	8.3	3.6	1925	Ketchikan, Alaska
64	226880		Ga. s.	Betty V.	7	0	31.7	9.5	3.0	1916	Mayotte, N. J.
65	227349		Ga. s.	Betty & Jean	10	7	41.5	12.2	3.5	1928	Barcelona, N. Y.
66	217806		Ga. s.	Betty Earles	28	23	59.5	15.0	6.3	1919	Bellingham, Wash.
67	226293		Ol. s.	Betty Jane	50	34	58.1	10.0	7.0	1927	Seattle, Wash.
68	224081		Ol. s.	Bettyton	13	9	37.1	12.2	0.2	1920	do.

1 Formerly ga. s. Mary II.

1 Formerly ga. s. Twin Brothers.

Line No.	Service	Crew	Horse-power	Name of owner	Home port	Address of owner
1	Pas.	2	10	J. M. Jackson	Cincinnati, Ohio	Sardis, Ohio
2	Frt.	2	22	Raymond L. Harrison	Cambridge, Md.	Sherwood, Md.
3	Fsh.	6	165	Sunny Point Packing Co. (Wash.)	Ketchikan, Alaska	
4	Frt.	1	35	J. C. Miller	Norfolk, Va.	Susan, Va.
5	Tow.	1	85	Earl Webster	Pittsburgh, Pa.	C/o 8 Market Street.
6	Tnk.	27	1,800	Atlantic Refining Co. (Pa.)	Philadelphia, Pa.	260 South Broad Street.
7	Fsh.	0	150	Antonio Marinkovitch	Los Angeles, Calif.	48 West Eleventh Street, San Pedro, Calif.
8	Mso.	1	20	Leonard Patrick	New York, N. Y.	Olson Cove, N. Y.
9	Pas.	2	12	Guillermo Hanry	Philadelphia, Pa.	Camden, N. J.
10	Fsh.	2	12	Alex Rivers	Charleston, S. C.	Wando, S. C.
11	Tow.	4	40	L. P. Schrader	Seattle, Wash.	Port Stanley, Wash.
12	Frt.	2	35	Phoenix Fuel Supply Corporation (N. Y.)	New York, N. Y.	65 West Forty-second Street, Do.
13	Msc.	4	35	Adolph Cohn	do.	do.
14	Cod	5	45	Charles Sutura	Boston, Mass.	21 Moon Street, Dyersburg, Tenn.
15	Tow.	1	45	R. C. Whitnel, Jr.	Memphis, Tenn.	Dorchester, N. J.
16	Pas.	2	50	Thomas E. Chew	Philadelphia, Pa.	Lake Arthur, La.
17	Mso.	2	8	Charles Dudley	Lake Charles, La.	Fairbanks, Alaska.
18	Msc.	1	20	E. P. Allard	Seward, Alaska	Greenport, N. Y.
19	Fsh.	4	35	Charles E. Davis	New York, N. Y.	Durkee Building, Rockaway Beach, N. Y.
20	Tow.	2	45	Florida Lighterage Co. (Fla.)	Jacksonville, Fla.	7 Madison Street, Blakes, Va.
21	Pas.	1	25	Nils Friberg	New York, N. Y.	Marblehead, Mass.
22	Frt.	2	27	E. A. Holmes Packing Co. (Me.)	Eastport, Me.	South Bellingham, Wash.
23	Frt.	1	36	Harry H. Lloyd	Norfolk, Va.	Oriental, N. C.
24	Pas.	1	20	A. E. Schofield	Salem, Mass.	New York, N. Y.
25	Fsh.	2	16	Astoria & Puget Sound Canning Co. (Wash.)	Seattle, Wash.	Ilwacohead, N. Y.
26	Frt.	1	20	W. H. Mason	Beaufort, N. C.	Hobson, Va.
27	Mso.	1	10	George B. Seaman	New York, N. Y.	Crossroads, Md.
28	Msc.	2	15	Sandy J. Adams	do.	Marlnetto, Wis.
29	Oys.	1	24	J. E. Spudy	Norfolk, Va.	1465 Wigniere Street, 1730 Belt Avenue.
30	Oys.	2	8	Francis A. Kendrick	Annapolis, Md.	
31	Fsh.	3	16	Wilton Smith	Milwaukee, Wis.	
32	Mso.	2	200	C. E. Campbell	Jacksonville, Fla.	
33	Frt.	5	12	James Thomas	Baltimore, Md.	
34	Pas.	3	14	J. E. Midgett, Jr.	Manteo, N. C.	
35	Fer.	2	45	Simon Oils	Pensacola, Fla.	Midat, Fla.
36	Frt.	1	21	Cecil V. Sines	Galveston, Tex.	Ambusa, Tex.
37	Cod.	8	45	S. Curetur	Boston, Mass.	36 Fleet Street, 310 Queen Ann Avenue, Hoonah, Alaska.
38	Tow.	12	26	L. A. Crall	Seattle, Wash.	Wheeling, W. Va.
39	Fsh.	1	20	Hoonah Packing Co. (Wash.)	Juneau, Alaska	Ocean City, N. J.
40	Tow.	1	20	Howard H. Hastings	Pittsburgh, Pa.	220 Broadway, Corpus Christi, Tex.
41	Fsh.	2	40	Roger Cooper	Philadelphia, Pa.	1637 East Twenty-eighth Street (B).
42	Fsh.	2	20	A. M. MacDaniel	Corpus Christi, Tex.	
43	Fsh.	8	100	George Holly	New York, N. Y.	
44	Cod.	18	120	John Chisholm Vessels Co. (Mass.)	Honoloeur, Mass.	35 Wharf Street, 82 Marlton Street.
45	Fsh.	8	75	O. E. Nilson	Seattle, Wash.	
46	Fsh.	4	30	Hans A. Anderson	Petersburg, Alaska	
47	Pas.	1	18	Ernest Miller	Philadelphia, Pa.	Ventnor, N. J.
48	Fsh.	2	50	F. S. Barnes	Wrangell, Alaska	Lake Bay, Alaska.
49	Fsh.	6	65	San Juan Fishing & Packing Co. (Wash.)	Seward, Alaska	
50	Frt.	4	60	E. T. Campbell	Georgetown, S. C.	
51	Fsh.	3	45	Phoenix Utility Co. (Fla.)	Miami, Fla.	130 Southwest Fourth Street.
52	Fsh.	3	68	Nels Jepson	Milwaukee, Wis.	20 Bay Shore Street, Mar- inetto, Wis.
53	Tow.	4	480	Keystone Sand & Supply Co. (Pa.)	Pittsburgh, Pa.	300 Pennsylvania Avenue, Spa Creek, Eastport via Annapolis, Md.
54	Pas.	2	24	James H. Blake	Annapolis, Md.	
55	Tow.	8	350	Goodwin-Gallagher Sand and Gravel Corpora- tion (N. Y.)	New York, N. Y.	21 East Fortieth Street.
56	Fsh.	2	18	Julius Carlson	Seattle, Wash.	3211 West Seventy-third Street.
57	Fsh.	4	85	Fred Schellin	San Diego, Calif.	3446 Twenty-ninth Street.
58	Fsh.	2	20	Mike Cull	Grand Haven, Mich.	St. James, Mich.
59	Fsh.	1	16	J. R. Haddon	Seattle, Wash.	Anacortes, Wash.
60	Msc.	1	24	Ralph Van Nostrand	New York, N. Y.	Babyton, N. Y.
61	Tow.	1	32	Lawson Coal & Sand Co. (Mo.)	St. Louis, Mo.	Hannibal, Mo.
62	Pas.	2	120	Willington Transportation Co. (Calif.)	Los Angeles, Calif.	Willington, Calif.
63	Msc.	1	30	W. B. Sharpe	Ketchikan, Alaska	
64	Pas.	1	10	Frank A. Morcy	Philadelphia, Pa.	Tuckerton, N. J.
65	Fsh.	4	70	H. C. Laut	Huffalo, N. Y.	Westfield, N. Y.
66	Tow.	3	80	Tacoma Tug & Barge Co. (Wash.)	Tacoma, Wash.	N. P. Dock, 5311 Seventh Avenue NE.
67	Fsh.	8	90	Leonard Pedersen	Seattle, Wash.	Kaunohani and Merchant Streets.
68	Tow.	3	60	Hawaiian Dredging Co. (Hawaii)	Honolulu, Hawaii	

¹ Formerly ga. s. Varuna.
² Formerly U. S. Navy ga. s. 030.

³ Formerly ol. s. ^a Victor,
^b Jennie Malone,
^c Victor.

Line No.	Official No.	Signal letters	Flag	Name of vessel	Tonnage		Register dimensions			When built	Where built
					Gross	Net	Length	Breadth	Depth		
1	150133		Ol. s.	<i>Betty Jane Hearn</i>	159	108	116.0	18.0	6.0	1863	Renfrow, Scotland
2	225208		Ol. s.	<i>Betzy C.</i>	15	10	30.6	12.8	6.0	1925	Mystie, Conn.
3	225014		Gn. s.	<i>Beaulair</i>	14	12	48.0	10.7	3.0	1902	Morris Heights, N. Y.
4	3728		Ol. s.	<i>Beulah</i>	13	11	41.7	12.0	4.3	1897	Mount Pleasant, S. C.
5	224471		Gn. s.	<i>Beulah</i>	17	14	34.5	12.5	3.8	1925	Brunswick, Ga.
6	226020		Gn. s.	<i>Beulah</i>	7	6	33.0	9.7	4.0	1904	Nesco, N. J.
7	227602		Gn. s.	<i>Beulah</i>	7	6	30.8	9.4	4.6	1928	Hoonah, Alaska
8	136827		Gn. s.	<i>Beulah M.</i>	17	8	47.2	14.8	3.0	1900	Pocomoke City, Md.
9	3545		Gn. s.	<i>Beulah Maud</i>	12	7	35.5	12.1	6.3	1892	North Haven, Mo.
10	3204		Gn. s.	<i>Beulah C. Phoebus</i>	12	5	62.0	10.0	3.4	1884	Tangier, Md.
11	221158		Gn. s.	<i>Beverly N.</i>	9	5	37.5	12.0	2.0	1921	Iareston, N. Y.
12	227309		Ol. s.	<i>Beverly T.</i>	12	5	32.0	12.1	3.0	1920	Ierwick, La.
13	220037	MBNH	Ol. s.	<i>Bipwell</i>	7,050	4,330	431.0	50.2	33.3	1920	Baltimore, Md.
14	218897		Gn. s.	<i>Bio & Schiott</i>	28	10	60.3	13.0	5.0	1917	Norfolk, Va.
15	220871		Gn. w.	<i>Big D.</i>	27	20	50.1	11.2	2.4	1920	Holtma, La.
16	227130		Ol. s.	<i>Big Crop</i>	40	20	60.0	14.4	5.3	1927	Norfolk, Va.
17	117379		Gn. w.	<i>Big Joe</i>	35	35	64.0	20.0	3.0	1918	Wabasha, Minn.
18	227548		Gn. s.	<i>Big Joe</i>	10	7	40.1	7.7	3.0	1923	Memphis, Tenn.
19	220141		Gn. s.	<i>Big Mae</i>	20	15	49.2	15.0	3.3	1923	Plaquemine, La.
20	208950		Ol. s.	<i>Big Peder</i>	18	12	41.8	11.7	4.0	1911	Green Bay, Wis.
21	215114		Gn. s.	<i>Big Sam</i>	9	6	29.8	9.3	4.0	1917	Ketchikan, Alaska
22	214300		Gn. s.	<i>Big</i>	14	10	49.0	13.1	4.6	1910	San Diego, Calif.
23	3858		Gn. s.	<i>Bigot</i>	28	23	50.5	13.7	7.1	1900	Wollaston, Mass.
24	215837		Gn. s.	<i>Billbo</i>	11	9	37.2	10.1	4.3	1918	Weehawken, N. J.
25	210624		Gn. s.	<i>Bill</i>	11	7	37.5	10.2	5.1	1910	Seattle, Wash.
26	225239		Gn. s.	<i>Bill</i>	11	8	40.3	12.0	2.4	1925	Burnside, Ky.
27	221510		Gn. s.	<i>Bill, Jr.</i>	14	13	49.0	16.0	2.5	1925	Point Washington, Fla.
28	223190		Gn. s.	<i>Bill No. 1</i>	11	8	37.2	9.3	5.0	1918	New York, N. Y.
29	217300		Gn. s.	<i>Bill Kettner</i>	55	37	68.0	19.7	7.0	1918	San Diego, Calif.
30	218101		Gn. s.	<i>Billie B.</i>	10	8	34.0	9.6	4.0	1912	New Baltimore, N. Y.
31	212023		Gn. s.	<i>Billie</i>	8	6	30.4	8.0	3.0	1914	Miami, Fla.
32	222003		Gn. s.	<i>Billie B.</i>	14	11	35.0	12.0	6.1	1922	Mystie, Conn.
33	215083		Gn. s.	<i>Billie M.</i>	17	14	39.0	12.3	4.7	1917	Winstow, Wash.
34	225815		Gn. s.	<i>Billie O.</i>	32	12	40.5	13.4	5.2	1920	Mobile, Ala.
35	214130		Gn. s.	<i>Billie Burke</i>	22	15	43.7	12.0	5.8	1910	Seattle, Wash.
36	210804		Gn. s.	<i>Billiken</i>	13	11	50.0	13.0	3.0	1910	Cairo, Ill.
37	3914		Gn. s.	<i>Billie</i>	30	12	60.0	12.5	6.0	1901	Helle Isle, La.
38	137019		Gn. s.	<i>Billie</i>	19	13	43.0	10.0	4.8	1902	Tottenville, N. Y.
39	221272		Gn. s.	<i>Billie</i>	10	12	41.4	12.7	6.1	1921	Bay Point, Fla.
40	206592		Gn. s.	<i>Billy B.</i>	9	8	33.3	9.6	4.0	1907	Clinton, Ohio
41	215830		Gn. s.	<i>Billy G.</i>	11	7	36.2	11.2	3.2	1917	Sitka, Alaska
42	222082		Gn. s.	<i>Billy Boy</i>	14	9	38.5	14.5	4.3	1923	New York, N. Y.
43	224547		Ol. s.	<i>Billy Moore</i>	16	10	48.5	12.6	4.0	1925	Prosper, Oreg.
44	226021		Gn. s.	<i>Bin</i>	7	6	30.2	9.1	4.0	1920	Seattle, Wash.
45	227011		Gn. s.	<i>Biorca</i>	18	15	41.8	11.9	4.4	1927	Sitka, Alaska
46	3908		Gn. s.	<i>Bird</i>	14	9	48.3	12.0	3.6	1901	Marco, Fla.
47	221821		Gn. s.	<i>Bird Island</i>	11	8	40.3	11.4	3.8	1925	Corpus Christi, Tex.
48	3522		Gn. s.	<i>Birdle & Etta</i>	7	6	30.9	12.7	3.4	1884	Bay Shore, N. Y.
49	208395		Gn. s.	<i>Birmingham</i>	11	8	40.7	9.0	3.0	1911	Everett, Wash.
50	219384		Gn. s.	<i>Biscayne</i>	13	9	51.0	10.2	2.0	1910	Palm Beach, Fla.
51	213451		Gn. s.	<i>Bishop</i>	10	10	28.0	13.0	2.9	1885	Patchogue, N. Y.
52	221414		Gn. w.	<i>Bit-O-Pleasure</i>	7	6	32.0	8.0	1.5	1921	Frankfort, Ky.
53	212814		Gn. s.	<i>Bivalve</i>	14	12	32.2	15.0	4.2	1914	Tottenville, N. Y.
54	221873		Ol. s.	<i>Bivalve</i>	23	12	53.0	10.3	4.1	1925	Rescue, Va.
55	209447		Gn. s.	<i>Blackhawk</i>	10	9	31.0	9.8	3.8	1911	Green Bay, Wis.
56	205973		Gn. s.	<i>Black Bird</i>	15	10	40.0	12.0	5.0	1908	Irvington, Va.
57	216495		Gn. s.	<i>Black Diamond</i>	29	7	61.0	15.0	5.8	1918	East Machias, Me.
58	2418		Gn. s.	<i>Black Eagle</i>	21	19	49.0	14.0	5.4	Unknown	Unknown
59	224374		Gn. s.	<i>Black Gold</i>	15	10	59.0	12.2	4.3	1924	West Norfolk, Va.
60	2210		Gn. s.	<i>Black Hawk</i>	15	14	30.5	14.0	6.3	1850	Duxbury, Mass.
61	218307		Gn. s.	<i>Black Hawk</i>	13	13	48.0	10.2	2.2	1910	Parkersburg, W. Va.
62	217413		Ol. s.	<i>Black Tom</i>	46	36	60.3	16.6	7.2	1918	Port Byron, N. Y.
63	225310		Gn. w.	<i>Blair</i>	13	10	41.1	8.0	2.1	1920	Ludon, Tenn.
64	3501		Gn. s.	<i>Blanch</i>	10	8	46.2	13.0	2.7	1890	Beaufort, British Columbia
65	201615		Gn. s.	<i>Blanch P.</i>	11	9	30.0	11.0	4.2	1907	Port Clinton, Ohio
66	2328		Gn. s.	<i>Blanche</i>	19	17	45.0	17.2	4.3	1857	Greenville, N. J.

a British, st. s. Little Ada.
 b Confederate st. s. Little Ada.
 c U. S. Eng. st. s. Ada.
 d St. s. Peter Smith.
 e British st. s. Little Ada.
 f St. s. Buxton.
 1 Formerly
 2 Formerly gn. s. Etta Brudis.
 3 Formerly U. S. Navy st. s. No. 1412.
 4 Formerly st. s. Buckingham.
 5 Formerly gn. s. Edculla.
 6 Formerly gn. s. La Florida.

Line No.	Service	Crew	Horse-power	Name of owner	Home port	Address of owner
1	Frt.	7	150	Chester A. Pollig (N. Y.)	New York, N. Y.	312 Senator Street (H).
2	Fsh.	2	40	Christensen Christensen	New London, Conn.	Noank, Conn.
3	Pas.	2	25	Louis D. Cone	New York, N. Y.	Crafton & River Side Avenue.
4	Tow.	1	30	King Brothers	Charleston, S. C.	Mount Pleasant, S. C.
5	Fsh.	2	12	A. B. Trotter	Apalachicola, Fla.	Stephensville, Fla.
6	Pas.	1	25	Elwood P. Jones	Philadelphia, Pa.	Tuckerton, N. J.
7	Fsh.	1	10	O. K. Rude	Juneau, Alaska	Hoona, Alaska.
8	Frt.	1	31	Chatham Oyster Co. (Ga.)	Beaufort, S. C.	
9	Cod.	3	10	Forrest A. Bleckford	Gloucester, Mass.	16 Fremont St.
10	Oys.	0	12	Walter Donoho	Wilmington, Del.	Seaford, Del.
11	Fsh.	6	50	John H. Nichols	Erie, Pa.	120 West Second Street.
12	Tow.	2	30	Oyster Shell Products Co. (N. Y.)	New Orleans, La.	Horwick, La.
13	Trk.	37	8,800	Sun Oil Co. (N. J.)	Philadelphia, Pa.	Finance Building.
14	Fsh.	2	130	George Collins	do.	116 South Fifty-sixth Street.
15	Frt.	4	15	Interstate Wholesale Grocers (La.)	New Orleans, La.	420 South Peters Street.
16	Frt.	1	60	D. T. Howden	Wilmington, N. C.	
17	Fer.	1	16	City of Wabasha	St. Paul, Minn.	Wabasha, Minn.
18	Pas.	1	28	Joe Sailors	Memphis, Tenn.	300 West Illinois Street.
19	Tow.	3	42	Moorman Oar Factory	New Orleans, La.	Plaquemine, La.
20	Fsh.	4	30	Thomas Goodman	Millwaukee, Wis.	Detroit Harbor, Wis.
21	Fsh.	2	11	Thomas Mettluon	Juneau, Alaska	
22	Fsh.	1	35	C. A. Bunch	San Diego, Calif.	Box 542, La Jolla, Calif.
23	Pas.	3	75	Patrick Lamia	New York, N. Y.	Sheepshead Bay, N. Y.
24	Frt.	1	25	E. Urquidil	Norfolk, Va.	Hampton, Va.
25	Fsh.	2	25	Columbia River Smoked Fish Co. (N. Y.)	New York, N. Y.	12 Second Street.
26	Frt.	2	30	John Oldham	Louisville, Ky.	Birnside, Ky.
27	Fer.	1	24	W. H. Ward	Pensacola, Fla.	Point Washington, Fla.
28	Fsh.	2	25	Earnest E. Rayner	Seattle, Wash.	2538 Dexter Avenue.
29	Frb.	8	200	City of San Diego Fire Department	San Diego, Calif.	
30	Pas.	1	36	Charles McNally	Albany, N. Y.	Saugerties, N. Y.
31	Pas.	1	12	H. K. Doles	Miami, Fla.	75 Southwest Eloquent Street.
32	Fsh.	1	24	Clarence Wilcox	New London, Conn.	Mystic, Conn.
33	Fsh.	1	16	Nakat Packing Corporation (N. Y.)	Ketchikan, Alaska	
34	Tow.	3	100	N. H. Oswell	Mobile, Ala.	56 St. Michael Street.
35	Fsh.	1	40	Charles A. Johnson	Seattle, Wash.	83 Madison Street.
36	Pas.	2	25	Edna McCandless	St. Louis, Mo.	Colconda, Ill.
37	Tow.	4	110	Gulf Coast Towing Co. (La.)	New Orleans, La.	
38	Frt.	2	25	Erie Basin Towing and Hoisting Co. (N. Y.)	New York, N. Y.	25 Broadway.
39	Fsh.	0	24	E. E. Saunders & Co. (Fla.)	Pensacola, Fla.	Paluxox Street Wharf.
40	Fsh.	1	30	Irving O. Baldwin	New Haven, Conn.	Branford, Conn.
41	Fsh.	1	12	James D. Jackson	Juneau, Alaska	
42	Misc.	1	40	William J. McDonald	New York, N. Y.	109 East One hundred and twenty-third Street.
43	Tow.	1	65	Moore Mill & Lumber Co. (Oreg.)	Marshfield, Oreg.	Bandon, Oreg.
44	Fsh.	1	18	W. B. Hawkins	Seattle, Wash.	722 Rainier Avenue.
45	Fsh.	1	18	Rudolph Walton	Sitka, Alaska	
46	Fsh.	3	27	Miami Fish Co.	Miami, Fla.	63 Southwest Sixth Street.
47	Pas.	2	60	S. O. Arnold	Corpus Christi, Tex.	1118 Staples Street.
48	Fsh.	1	30	Leonardo Romano	New York, N. Y.	624 East Twelfth Street.
49	Tow.	1	35	Cascade Tug Boat Co. (Wash.)	Port Townsend, Wash.	1125 East Eloquent Street.
50	Pas.	2	45	Dixie Transportation Co. (Fla.)	Miami, Fla.	Tacoma, Wash.
51	Frt.	1	12	Robert E. Bishop	New York, N. Y.	Pier 8, City Yacht Basin.
52	Pas.	2	35	Earnest E. Hoge	Louisville, Ky.	Patchogue, N. Y.
53	Fsh.	3	36	Cold Spring Oyster Farms (N. Y.)	New York, N. Y.	Frankfort, Ky.
54	Oys.	3	36	Battery Park Fish & Oyster Co. (Va.)	Newport News, Va.	Cold Spring, L. I.
55	Fsh.	3	18	John Hounsell	Grand Haven, Mich.	Battery Park, Va.
56	Frt.	2	18	Henrico Lumber Co. (Va.)	Reedville, Va.	Ludington, Mich.
57	Frt.	2	60	Hooth Fisheries Sardine Co. (Me.)	Eastport, Me.	Warsaw, Va.
58	Fsh.	7	24	Estate of J. H. Vall	New York, N. Y.	125 Water Street.
59	Pas.	2	45	George D. Williams	Philadelphia, Pa.	Orient, N. Y.
60	Frt.	2	20	Eldon R. Morton	Rockford, Mo.	Cape May City, N. J.
61	Tow.	1	70	E. M. Francis	Pittsburgh, Pa.	Bristol, Mo.
62	Tow.	3	60	Allen N. Spooner & Sons (N. Y.)	New York, N. Y.	107 Elizabeth Street, Parkersburg, W. Va.
63	Tow.	1	10	Bair Ferry Co.	Chattanooga, Tenn.	Pier 11, North River.
64	Misc.	1	40	Ivey Willis	Miami, Fla.	London, Tenn.
65	Fsh.	2	32	William H. Downs	Detroit, Mich.	300 Bates Street.
66	Misc.	2	25	Robert Nelson Wakelee	Bridgport, Conn.	Westport, Conn.

Motor Vessels

Line No.	Official No.	Signal letters	Rig	Name of vessel	Tonnage		Register dimensions			When built	Where built
					Gross	Net	Length	Breadth	Depth		
							Feet	Feet	Feet		
1	210687		Cl. s.	Blanche	9	0	40.0	9.8	3.4	1912	Enoch, Va.
2	212589		Cl. s.	Blanche	8	8	36.2	9.6	2.4	1914	Williston, N. C.
3	214780		Cl. s.	Blanche	10	7	45.7	11.7	3.8	1910	Palmer, Md.
4	218297		Cl. s.	Blanche	7	0	27.9	8.2	6.7	1919	Marquette, Mich.
5	224785		Cl. s.	Blanche	47	32	61.5	16.4	6.8	1925	Seattle, Wash.
6	206740		Cl. s.	Blanche A.	10	0	32.2	11.8	6.0	1909	Friendship, Me.
7	210370		Cl. s.	Blanche P.	12	11	36.0	11.2	2.4	1909	Chauvin, La.
8	223697		Ol. s.	Blanche W.	15	10	50.5	13.0	4.0	1924	Los Angeles, Calif.
9	3659		Ol. s.	Blanche and Ida	14	13	37.3	14.8	5.9	1895	East Boothbay, Me.
10	3969		Cl. s.	Blanche Eaton	9	0	27.5	10.5	6.1	1895	Friendship, Me.
11	221772		Ol. s.	Blanche Ring	68	23	70.2	20.3	9.2	1921	Rockport, Mass.
12	203319		Cl. s.	Blanche Viola Goss	10	7	32.0	11.9	4.8	1901	Bath, Me.
13	218642		Cl. s.	Blanche	8	0	32.0	9.6	4.4	1919	Seattle, Wash.
14	224074		Ol. s.	Blanco	18	12	40.8	12.0	6.3	1925	Old Harbor, Wash.
15	225385		Ol. s.	Blanco	30	24	52.5	14.4	7.0	1920	Seattle, Wash.
16			Cl. s.	Blonde	15	7	41.4	11.8	4.5	1888	East Boston, Mass.
17	220530		Cl. s.	Bloomfield	93	01	64.0	24.0	6.3	1920	Antloch, Calif.
18	220492		Cl. s.	Blue Bell	7	5	38.4	10.9	2.5	1910	Brooklyn, N. Y.
19	222757		Cl. s.	Blue Bird	7	6	32.0	10.0	4.1	1923	Fajardo, P. R.
20	221082		Cl. s.	Bluebird	0	7	33.1	9.2	4.5	1925	Ketchikan, Alaska
21	223610		Cl. s.	Blue Heron	18	8	42.0	13.3	6.4	1921	Friendship, Me.
22	3839		Ol. s.	Blue Jay	18	12	43.9	13.0	6.2	1900	Fall River, Mass.
23	223057		Ol. w.	Blue Jay	10	12	50.3	8.0	2.8	1924	Bells, Tenn.
24	216357		Cl. s.	Blue Sea	38	30	55.8	14.2	6.0	1917	Shaw Island, Wash.
25	217140		Cl. s.	Blue Sea	40	28	61.5	15.1	6.5	1918	Los Angeles, Calif.
26	223130		Cl. w.	Boss	22	10	53.3	11.9	2.5	1923	Hawling Green, Ky.
27	224009		Cl. s.	Bob	7	6	32.2	10.3	3.4	1924	Heathhaven, N. J.
28	221159		Ol. w.	Bob	39	29	69.7	13.8	3.0	1924	Nashville, Tenn.
29	214111		Cl. s.	Bob O.	7	0	28.0	8.1	3.3	1914	St. James, Mich.
30	224217		Ol. w.	Bob Hassel	38	38	61.6	14.8	2.7	1924	Clifton, Tenn.
31	225334		Cl. s.	Bob Richard	17	12	42.9	11.2	4.2	1926	Manistee, Mich.
32	224311		Cl. w.	Bob S.	14	14	55.0	12.0	2.5	1924	Marletta, Ohio
33	215355		Cl. s.	Bob and Dorothy	13	9	47.0	10.5	3.3	1902	Havre de Grace, Md.
34	227701		Ol. s.	Bob & Jack	22	20	40.9	13.0	5.0	1928	Los Angeles, Calif.
35	210907		Cl. s.	Bosco	55	37	65.5	16.2	8.9	1918	Hadlock, Wash.
36	206948		Cl. s.	Bostian	15	12	39.0	12.5	3.7	1909	Seattle, Wash.
37	220766		Cl. w.	Boggs Ferry	11	11	64.0	16.0	1.6	1920	Decatur, Ala.
38	222897		Cl. w.	Boggs Ferry	29	20	61.7	17.9	3.2	1923	do.
39	212294		Cl. s.	Bol	25	17	47.1	14.5	6.1	1914	Tacoma, Wash.
40	219810		Cl. s.	Bol	40	27	53.9	15.8	7.0	1920	Old Harbor, Wash.
41	213375		Ol. s.	Bol II	32	21	51.5	14.4	6.4	1915	Tacoma, Wash.
42	227373		Ol. s.	Bolinda	33	22	51.2	14.4	6.5	1928	Seattle, Wash.
43	227430		Ol. s.	Bolinder	9	8	31.5	8.7	5.2	1928	do.
44	223074		Cl. w.	Boll Weevil	21	19	30.1	11.8	2.0	1924	Black Rock, Ark.
45	212010		Ol. s.	Bolo	11	9	36.3	10.0	4.5	1914	Hogulam, Wash.
46	226206		Ol. s.	Bon Jour	34	28	46.4	13.2	5.0	1926	Mantowoc, Wis.
47	219733		Cl. s.	Bon Pere	9	5	37.5	12.3	2.7	1910	Empire, La.
48	212602		Cl. s.	Bon Secour	25	17	62.3	18.0	3.5	1914	Bon Secour, Ala.
49	223625		Cl. s.	Bonanza	38	30	62.4	14.9	7.8	1924	Seattle, Wash.
50	203405		Cl. s.	Bonita	29	19	62.9	12.2	4.8	1900	Tacoma, Wash.
51	201144		Ol. s.	Bonita	14	11	45.6	9.2	3.1	1907	Marshfield, Ore.
52	225755		Cl. s.	Bonita	6	6	31.6	10.1	3.0	1926	Heath Haven, N. J.
53	208190		Cl. s.	Bonito	98	52	78.6	21.0	7.8	1911	San Francisco, Calif.
54	226766		Ol. s.	Boono	17	12	41.7	12.1	5.1	1927	South Bend, Wash.
55	201487		Cl. s.	Bonnie C.	14	0	46.5	12.0	4.0	1907	Tacoma, Wash.
56	225592		Cl. s.	Bonnie Doono	11	0	36.0	11.5	4.1	1927	Forked River, N. J.
57	211256		Cl. s.	Bonny	12	8	46.0	13.8	3.0	1913	Cedar Bayou, Tex.
58	212614		Cl. s.	Bonselone	13	9	45.0	14.0	3.4	1914	South Bend, Wash.
59	219685	L V S W	Ol. s.	Boobyalla	3,069	2,457	268.4	48.3	24.7	1919	Seattle, Wash.
60	221257		Cl. s.	Boomer	8	5	36.6	9.2	4.0	1920	do.
61	3590		Cl. s.	Bo Peep	7	5	27.0	12.0	4.2	1893	Noank, Conn.
62	205631		Cl. s.	Bostock	10	8	37.8	10.8	3.5	1906	Woodhaven, N. Y.
63	3583		Ol. s.	Boston	11	5	50.2	10.9	6.5	1893	Chicago, Ill.
64	208239	L B R T	Ol. s.	Boston	255	113	114.3	22.5	11.0	1910	Quincy, Mass.
65	213338		Cl. s.	Boston II	20	21	49.8	13.6	6.5	1916	Ballard, Wash.
66	223680	M F L C	Ol. s.	Boston Socosy	1,100	753	252.9	40.1	12.8	1924	Cumden, N. J.
67	216629		Cl. s.	Bouldin	13	9	54.4	11.1	3.7	1918	Stockton, Calif.
68	223852		Cl. s.	Boumer II	8	0	35.0	8.2	3.0	1912	Morris Heights, N. Y.
69	206931		Cl. s.	Brac	11	10	40.0	12.4	3.8	1909	Seattle, Wash.
70	218651		Cl. s.	Brandt, Jr.	13	6	36.6	13.6	2.6	1919	New Orleans, La.
71	205012		Cl. s.	Brandywine	6	5	39.5	5.9	4.3	1908	Brandywine, Ark.
72	3550		Cl. s.	Brant	29	28	60.0	18.7	4.6	1892	Itanoke Island, N. C.
73	200987		Cl. s.	Brant	13	9	48.5	12.7	2.0	1907	Bellingham, Wash.

1 Formerly st. s. Ripple.

Line No.	Service	Crew	Horse-power	Name of owner	Home port	Address of owner
1	Msc.	1	10	P. Sanford Ross (N. J.)	New York, N. Y.	Jersey City, N. J.
2	Frt.	1	15	Alex Golden	Beaufort, N. C.	Athuille, N. C.
3	Frt.	3	24	L. C. Dozier	Norfolk, Va.	115 Gilpin Avenue.
4	Fsh.	1	14	Andrew Anderson	Marquette, Mich.	Box 602.
5	Fsh.	7	85	North American Fisheries (Wash.)	Seward, Alaska	Seldovia, Alaska.
6	Frt.	1	8	James Walts	New London, Conn.	Norank, Conn.
7	Oys.	2	15	Steinberg & Co. (La.)	New Orleans, La.	625 Decatur Street.
8	Pas.	2	400	Whilmington Transpn. Co. (Calif.)	Los Angeles, Calif.	Whilmington, Calif.
9	Cod.	2	26	Alfred Anderson	Vineyard Haven, Mass.	Nantucket, Mass.
10	Frt.	1	5	George M. Alley	Jonesport, Me.	
11	Fsh.	9	100	Peter Husnarchil	Boston, Mass.	308 Harrison Street.
12	Frt.	2	10	Edwin A. Knowlton	Belfast, Me.	Stonington, Me.
13	Tow.	1	16	Henry Kunko	Seattle, Wash.	Smith Cove boathouse.
14	Fsh.	4	25	Engvald Pedersen	Astoria, Oreg.	2214 Commercial Street.
15	Fsh.	6	60	Ole Stokko	Seattle, Wash.	2821 West Sixty-seventh Street.
16	Pas.	3	37	Marblehead Transpn. Co. (Mass.)	Salem, Mass.	Marblehead, Mass.
17	Frt.	5	60	Walter G. Bloomfield	San Francisco, Calif.	Antioch, Calif.
18	Mso.	1	24	Edward Schmidt	New York, N. Y.	Mill Basin Flatlands Bay (B).
19	Pas.	2	20	Jorge Bird Arias	San Juan, P. R.	Fajardo, P. R.
20	Fsh.	2	16	Joe Haines	Ketchikan, Alaska	
21	Fsh.	3	34	Alvin F. Walto	New Bedford, Mass.	South Dartmouth, Mass.
22	Tow.	2	110	Bay State Dredging & Contracting Co. (Mass.)	Boston, Mass.	62 Condr Street.
23	Pas.	2	15	George Earhart	Nashville, Tenn.	Dover, Tenn.
24	Fsh.	5	45	Crosby Fisheries (Wash.)	Seattle, Wash.	473 Colman Building.
25	Fsh.	2	60	E. J. Jankel	Los Angeles, Calif.	5322 South Figueroa Street.
26	Tow.	3	29	F. L. Hellenbrook	Louisville, Ky.	Howling Green, Ky.
27	Fsh.	4	20	Ship Bottom Pound Fisheries (N. J.)	Philadelphia, Pa.	Ship Bottom, N. J.
28	Tow.	5	50	Humphrey Hardison	Nashville, Tenn.	3212 West End Avenue.
29	Fsh.	2	12	Theodore Graham	Grand Haven, Mich.	South Haven, Mich.
30	Pas.	3	120	Lucian Beach	Nashville, Tenn.	Counce, Tenn.
31	Fsh.	3	36	John Fred Bjorkquist	Grand Haven, Mich.	Manistee, Mich.
32	Tow.	2	45	Ohio River Sand & Gravel Co. (W. Va.)	Pittsburgh, Pa.	Parkersburg, W. Va.
33	Frt.	2	20	Joseph C. Barker	Baltimore, Md.	Harra de Grace, Md.
34	Fsh.	6	b 50	Robert L. Engdal	Los Angeles, Calif.	850 West Nineteenth Street, San Pedro, Calif.
35	Ton.	2	100	Hooth Fisheries Co. (Del.)	Seattle, Wash.	Marion Building.
36	Frt.	6	20	Alaska Consolidated Canneries (Del.)	Ketchikan, Alaska	
37	Frt.	2	24	Hoggs Bros.	Mobile, Ala.	Decatur, Ala.
38	Fer.	2	20	Wessle Hoggs	Nashville, Tenn.	Do.
39	Fsh.	2	50	Shepard Holm Packing Co.	Seattle, Wash.	Colman Building.
40	Fsh.	7	50	Anton Androviich	Tacoma, Wash.	2614 North Thirty-first Street.
41	Fsh.	5	40	Gorman Packing Corporation (Wash.)	Seattle, Wash.	Colman Building.
42	Fsh.	7	60	F. A. Hovick	Ketchikan, Alaska	0550 Division Avenue, Seattle, Wash.
43	Mso.	2	24	Rehward Frohoso Co. (Wash.)	Seattle, Wash.	83 Marion Street.
44	Tow.	1	15	Vorkler Bros.	Memphis, Tenn.	Black Rock, Ark.
45	Tow.	1	8	John L. Faeder	Seattle, Wash.	Coyle, Wash.
46	Fsh.	3	75	Everett LaFond	Milwaukee, Wis.	Two Rivers, Wis.
47	Oys.	2	12	Martin Dolo	New Orleans, La.	Empire, La.
48	Pas.	3	50	John H. Bush	Mobile, Ala.	Bon Secour, Ala.
49	Fsh.	5	60	R. A. Ringstad	Ketchikan, Alaska	
50	Fsh.	6	40	M. F. Wiese	Seattle, Wash.	Snohomish, Wash.
51	Pas.	1	40	C. M. Roberts	Marshfield, Oreg.	Reedsport, Oreg.
52	Fsh.	6	20	Ship Bottom Pound Fisheries (N. J.)	Philadelphia, Pa.	Beechaven Crest, N. J.
53	Fsh.	3	100	Libby, McNeill & Libby (Me.)	San Francisco, Calif.	405 California Street.
54	Fsh.	2	b 30	Oliver Sifer	Seattle, Wash.	South Bend, Wash.
55	Fsh.	2	40	San Juan Fishing & Packing Co. (Wash.) do.	Foot Stacey Street.
56	Pas.	1	27	Joseph Holmes	Philadelphia, Pa.	Forked River, N. J.
57	Frt.	1	21	Frank C. Silva	Galveston, Tex.	Wallsville, Tex.
58	Fsh.	1	22	John D. McLowan	Astoria, Oreg.	Hwaco, Wash.
59	Frt.	24	b 1,000	Pacific Motorship Co. (Me.)	Seattle, Wash.	1519 Bullroad Avenue South.
60	Fsh.	1	10	J. E. Wilcox do.	1200 Washuko Avenue N.
61	Frt.	1	25	John T. Fearney & Son	Providence, R. I.	42 Exchange Place.
62	Cod.	2	24	James H. Garnett	Vineyard Haven, Mass.	Nantucket, Mass.
63	Frt.	2	60	W. R. Sherman	Galveston, Tex.	Anahuac, Tex.
64	Fsh.	6	330	Massachusetts Trawling Co. (Mass.)	Boston, Mass.	22 Fish Pier.
65	Tow.	3	30	American Packing Co. (Wash.)	Seattle, Wash.	Everett, Wash.
66	Tnk.	11	b 700	Standard Transportation Co. (Del.)	New York, N. Y.	20 Broadway.
67	Frt.	1	50	William Colberg	San Francisco, Calif.	Stockton, Calif.
68	Pas.	1	18	John Olson	Providence, R. I.	118 Burlington Street.
69	Fsh.	6	20	Peter Glass	Tacoma, Wash.	Old Harbor, Wash.
70	Fsh.	2	8	Joseph F. Green	New Orleans, La.	English Lookout, La.
71	Pas.	1	30	W. T. East	Memphis, Tenn.	Cordova, Tenn.
72	Frt.	2	36	Frank McCabe	Charleston, S. C.	7 Pitt Street.
73	Fsh.	2	55	Carlisle Packing Co. (Wash.)	Seattle, Wash.	L. C. Smith Building.

Line No.	Official No.	Signal letters	Rig	Name of vessel	Tonnage		Register Dimensions			When built	Where built
					Gross	Net	Length	Breadth	Depth		
1	210608		Ga. s.	Grant	18	15	44.3	12.0	3.0	1920	Atlantic, N. C.
2	222720		Ga. s.	Gravo	13	10	31.5	10.7	4.0	1913	Bollard, Wash.
3	227099		Ga. s.	Braxton	8	7	32.1	0.5	2.5	1927	Atlantic, N. C.
4	220578		Ga. s.	Brazos	15	10	30.8	12.9	4.8	1920	Freeport, Tex.
5	213935		Ga. s.	Breaker	257	181	83.0	26.4	0.8	1916	Seattle, Wash.
6	3921		Ga. s.	Breakwater	14	12	47.9	16.0	3.5	1902	Greenport, N. Y.
7	216963		Ga. s.	Breeze	0	5	44.0	6.9	3.5	1903	Bristol, R. I.
8	220529		Ga. s.	Breeze	8	7	31.2	9.3	3.9	1920	Seattle, Wash.
9	226189		Ol. s.	Brenton	20	20	60.3	13.0	0.5	1909	Muskegon, Mich.
10	225768		Ga. p.	Brewster Ferry	22	10	51.0	14.0	3.0	1920	Muskegon, Wash.
11	3090		Ga. s.	Bride	7	7	46.0	11.0	3.0	1878	Crisfield, Md.
12	200174		Ol. s.	Bride	27	17	58.1	20.1	4.1	1903	Do Lisle, Miss.
13	220123		Ga. s.	Bride	12	8	42.3	11.0	4.1	1920	Aberdeen, Wash.
14	208380		Ga. s.	Bridgeport	10	8	37.0	11.5	3.1	1911	Morehead City, N. C.
15	224115		Ga. s.	Bridgeport	8	5	32.0	10.3	2.4	1921	Chauvin, La.
16	215809		Ga. s.	Bridgeport	14	11	36.7	10.1	4.4	1910	Grand Marais, Minn.
17	3551		Ga. s.	Brigantine	67	55	80.0	18.0	4.8	1893	Philadelphia, Pa.
18	222800		Ga. s.	Bright Eye	30	25	51.6	18.1	3.7	1910	Bay Shore, N. Y.
19	2075		Ga. s.	Brilliant	22	11	52.0	15.8	5.4	1835	Essex, Mass.
20	220219	LWTD	El. s.	BRILLIANT	828	473	180.0	31.2	10.1	1920	Port Jefferson, N. Y.
21	225577		Ga. s.	Brisk	44	37	59.8	15.4	7.7	1924	Seattle, Wash.
22	210618		Ga. s.	Broadbill	10	8	38.0	10.4	2.8	1912	Sayville, N. Y.
23	207061		Ga. s.	Broadwater	10	6	46.0	11.0	4.2	1909	Baltimore, Md.
24	220205		Ol. s.	Broadway	42	28	55.5	15.0	7.2	1920	Dockton, Wash.
25	233953		Ga. s.	Broadway	10	7	36.2	11.9	3.0	1923	Cut Oil, Va.
26	214017		Ol. s.	Brookfield	16	10	57.8	15.0	3.4	1916	Astoria, Oreg.
27	211050		Ga. s.	Brooklyn	20	13	44.3	13.1	6.3	1914	Tacoma, Wash.
28	220587		Ol. s.	Brooklyn	35	24	58.0	15.5	6.1	1920	Brooklyn, N. Y.
29	205185		Ga. s.	Brother Jonathan	9	0	39.9	12.0	4.5	1902	Sausalito, Calif.
30	3943		Ga. s.	Brothers	7	5	30.7	10.3	4.0	1908	Honolulu, Hawaii
31	214688		Ga. s.	Brothers	19	13	39.2	11.0	6.1	1917	Tacoma, Wash.
32	207931		Ga. w.	Brownie	11	11	50.0	12.0	2.5	1909	Franklin, La.
33	208701		Ga. s.	Brownie	15	10	45.0	11.2	4.6	1909	Brower, Mo.
34	210351		Ga. s.	Brownie	10	9	49.8	8.2	4.2	1901	Mount Clemens, Mich.
35	225285		Ga. s.	Brownie	10	7	32.0	10.9	4.3	1925	New Orleans, La.
36	217894		Ga. s.	Brownie	9	6	36.1	10.2	4.0	1919	do.
37	210233		Ga. s.	Browns Bay	16	10	41.6	11.0	5.2	1912	Winslow, Wash.
38	3714		Ga. s.	Bruce	10	7	39.2	11.0	3.0	1898	Washington, N. C.
39	210652		Ga. s.	Bruce	10	15	46.0	12.2	3.2	1912	Fish Egg, Alaska
40	209277		Ga. s.	Bruiser	7	6	41.3	10.0	3.6	1911	Papozson, Va.
41	3589		Ga. s.	Brumhilde	6	5	32.5	13.5	3.4	1893	Patchogue, N. Y.
42	226008		Ol. s.	Brumvoll	42	28	50.2	15.1	7.2	1920	Tacoma, Wash.
43	220651		Ol. s.	Brumvoll II	35	27	51.8	11.6	6.7	1927	do.
44	213411		Ga. s.	Bryan	19	15	39.0	12.0	5.1	1915	Seattle, Wash.
45	219813		Ga. s.	Bub	15	14	37.7	10.0	4.3	1907	Sturgeon Bay, Wis.
46	225703		Ga. w.	Bubbling Over	17	10	58.4	12.2	2.9	1926	Bowling Green, Ky.
47	221643		Ga. s.	Buccaneer	105	98	103.0	22.4	0.6	1925	Bay Point, Fla.
48	223708		Ga. s.	Buckeye	10	8	33.0	9.9	4.0	1924	Anacortes, Wash.
49	218228		Ga. s.	Bud	10	9	35.0	10.7	4.3	1914	Boundbrook, N. J.
50	219877		Ga. s.	Bud	8	5	30.6	0.5	4.3	1920	Seattle, Wash.
51	221057		Ga. s.	Bud	7	6	35.9	0.8	3.5	1916	Long Branch, N. J.
52	206062		Ol. s.	Huddo	21	14	38.0	15.3	4.0	1909	Patchogue, N. Y.
53	226050		Ga. w.	Huddo	22	17	51.5	11.4	2.1	1927	Wheeling, W. Va.
54	217760		Ga. s.	Buddy	55	34	64.0	17.1	7.1	1919	Old Harbor, Wash.
55	213585		Ga. s.	Bud Fisher	0	6	40.0	11.5	4.2	1915	Los Angeles, Calif.
56	3562		Ga. s.	Bud Murr	10	9	51.0	13.3	3.5	1902	Orlando, Md.
57	226834		Ga. s.	Bucara Vista	13	13	40.7	18.0	2.4	1927	Salt, Oreg.
58	206804		Ga. s.	Buffalo	10	7	36.6	11.9	3.0	1909	Port Lavaca, Tex.
59	207078		Ga. s.	Buffalo	14	0	50.2	16.0	4.8	1909	Miami, Fla.
60	208640		Ga. s.	Buffalo	25	17	42.3	12.4	6.2	1911	Seattle, Wash.
61	224312		Ga. s.	Buffalo	21	13	51.0	10.8	3.0	1921	Charleston, Ohio
62	226601		Ga. s.	Buffalo	15	10	43.0	15.0	3.0	1925	Blount, Miss.
63	227181		Ga. s.	Buffalo	14	8	48.0	10.0	1.8	1927	Flushing, La.
64	202648		Ga. s.	Buffalo Hill	7	5	35.2	8.4	2.9	1905	Elizabeth, N. J.
65	220603		Ol. s.	BUFFALO SOUVENIR	533	401	188.5	28.4	11.8	1920	Ellzabeth, N. J.
66	208303		Ga. s.	Bug	8	6	31.4	8.2	3.0	1911	Port Townsend, Wash.
67	213813		Ga. s.	Bulek	0	8	33.4	10.4	3.0	1916	Anaheleola, Fla.
68	3110		Ga. s.	Bulah Potter	6	5	30.6	11.0	3.0	1879	Patchogue, N. Y.
69	211069		Ga. s.	Bull Moose	18	12	38.9	13.0	5.6	1913	Seattle, Wash.

1 Formerly U. S. Q. M. Corps st. s. Lieut. Wm. H. Smith.

1 Formerly st. s. Anahuae.

Line No.	Service	Crew	Horse-power	Name of owner	Home port	Address of owner
1	Frt.	1	20	M. J. Robinson.....	Beaufort, N. C.	Atlantic, N. C.
2	Fsh.	2	20	Conrad Nymark.....	Ketchikan, Alaska	
3	Fsh.	2	16	William Fulcher.....	Beaufort, N. C.	Stacy, N. C.
4	Tow.	1	60	Freeport Sulphur Co. (Del.).....	Gulveston, Tex.	Freeport, Tex.
5	Frt.	9	120	Nelson Lagoon Packing Co. (Wash.).....	Seattle, Wash.	South Hellingham, Wash.
6	Oys.	3	60	Thomas Oyster Co. (Conn.).....	New Haven, Conn.	50 South Water Street.
7	Pas.	1	15	William Needham.....	New York, N. Y.	College Point, N. Y.
8	Fsh.	1	16	Frank Younglove.....	Seattle, Wash.	7321 Eighth Avenue South.
9	Fsh.	5	95	Percy F. Remington.....	Newport, R. I.	70 Church Street.
10	Fer.	1	40	McPherson Brothers Co. (Wash.).....	Seattle, Wash.	Brewster, Wash.
11	Fsh.	2	18	Chas. C. Flary.....	Baltimore, Md.	Northeast, Md.
12	Frt.	4	40	Bernard Tallavull.....	Gulfport, Miss.	625 East Howard Avenue, Biloxi, Miss.
13	Fsh.	2	20	John Karl.....	Seattle, Wash.	Hoquiam, Wash.
14	Fsh.	2	25	Otto Benson.....	Brunswick, Ga.	Darlen, Ga.
15	Fsh.	2	11	Lawrence Authement.....	New Orleans, La.	Chauvin, La.
16	Fsh.	2	21	Emil Anderson.....	Duluth, Minn.	317 North Twenty-third Ave- nue West.
17	Frt.	0	72	Stevens Line Co. (S. C.).....	Charleston, S. C.	Yonges Island, S. C.
18	Fsh.	7	00	Bright Eye Fish Co. (N. Y.).....	New York, N. Y.	Islip, N. Y.
19	Frt.	2	31	Seaport Navigation Co. (Me.).....	Eastport, Me.	Union Wharf.
20	Tnk.	11	450	Atlantic Refining Co. (Pa.).....	Philadelphia, Pa.	200 South Broad Street.
21	Fsh.	7	100	Anund Knutsen.....	Seattle, Wash.	2843 West Sixty-seventh Street.
22	Fsh.	2	18	Harold A. Leet (N. Y.).....	New York, N. Y.	Islip, N. Y.
23	Oys.	2	50	Delaware, Maryland & Virginia Railroad Co. (Pa.).....	Cape Charles, Va.	
24	Fsh.	5	75	Marlin Johnson.....	Seattle, Wash.	2234 West Sixty-third Street.
25	Frt.	6	16	Gullie J. Curloe.....	New Orleans, La.	Cut Off, La.
26	Msc.	2	100	Brookfield Quarry & Towing Co. (Oreg.).....	Astoria, Oreg.	Foot Thirty-second Street.
27	Fsh.	1	30	John D. James.....	Juneau, Alaska	Sitka, Alaska
28	Pas.	3	60	Henry T. Riegly.....	New York, N. Y.	2112 Voorhies Avenue (B.)
29	Tow.	1	50	Margaret A. Wilder.....	San Francisco, Calif.	520 Battery Street.
30	Frt.	2	30	Young Bros. (Hawaii).....	Honolulu, Hawaii	Old boat landing.
31	Fsh.	5	35	Albert Heiden.....	Petersburg, Alaska	
32	Tow.	2	20	J. D. Bell.....	New Orleans, La.	Franklin, La.
33	Fsh.	1	45	George W. Bond.....	Jonesport, Me.	Millbridge, Me.
34	Pas.	1	55	George E. Griffin.....	Marquette, Mich.	West Neebish, Mich.
35	Frt.	2	100	E. C. Foudriat.....	New Orleans, La.	
36	Fsh.	1	20	John Brown.....	Astoria, Oreg.	Caro Arthur Anderson Fish Co., 112 Front Street.
37	Tow.	1	50	Grays Harbor Commercial Co. (Calif.).....	Seattle, Wash.	Cosmopolis, Wash.
38	Frt.	1	30	Belhaven Stave Co. (N. C.).....	Washington, N. C.	Belhaven, N. C.
39	Fsh.	1	20	Johnny Fossett.....	Juneau, Alaska	Hoonah, Alaska.
40	Frt.	1	10	R. C. Harrow.....	Reedville, Va.	Deltaville, Va.
41	Msc.	1	15	Max A. Jeffrey.....	New York, N. Y.	Bay Shore, N. Y.
42	Fsh.	0	75	C. Blomquist.....	Ketchikan, Alaska	Box 102.
43	Fsh.	0	50	A. Strubstad.....	Tacoma, Wash.	2603 North Thirtieth Street.
44	Fsh.	1	25	K. J. Warreu.....	Ketchikan, Alaska	
45	Fsh.	4	24	Leslie Cornell.....	Milwaukee, Wis.	Detroit Harbor, Wis.
46	Tow.	2	60	J. H. Farnsworth.....	Louisville, Ky.	Bowling Green, Ky.
47	Fsh.	7	75	E. E. Saunders & Co. (Fla.).....	Pensacola, Fla.	Palatka Street.
48	Fsh.	2	17	E. G. Neff.....	Seattle, Wash.	Ancortes, Wash.
49	Pas.	2	20	Richard D. Vanderveer.....	Perth Amboy, N. J.	105 Burnett Street, New Brunswick, N. J.
50	Fsh.	2	12	Peter Patterson.....	Seattle, Wash.	Box 65.
51	Fsh.	0	18	Smith Stiles.....	Philadelphia, Pa.	120 Second Avenue West, Cape May, N. J.
52	Tow.	1	60	Florida Railroad & Navigation Corporation (Fla.).....	Tampa, Fla.	Everglades, Fla.
53	Tow.	1	23	F. F. Mahlke.....	Pittsburgh, Pa.	Wheeling, W. Va.
54	Fsh.	5	60	Alaska Consolidated Canneries (Del.).....	Ketchikan, Alaska	
55	Fsh.	2	20	W. H. Scofield.....	Eureka, Calif.	Crescent City, Calif.
56	Fsh.	5	22	C. W. Conklin.....	Reedville, Va.	Remo, Va.
57	Fer.	1	30	Marion & Polk Counties (Oreg.).....	Portland, Oreg.	Salem, Oreg.
58	Fsh.	2	12	Simon G. Mathews.....	Corpus Christi, Tex.	Port Aransas, Tex.
59	Pas.	2	50	Lyman A. Fitch.....	Miami, Fla.	Itoyalton Hotel.
60	Fsh.	1	40	A. C. Downey.....	Seward, Alaska	
61	Frt.	2	30	E. P. Wheat.....	Pittsburgh, Pa.	Wheeling, W. Va.
62	Fsh.	2	20	Jerko Andrich.....	New Orleans, La.	Caro New Basin Canal Office
63	Tow.	2	30	Wm. Watson.....	do.	Plaquemine, La.
64	Pas.	2	15	Richard Lyster.....	Marshfield, Oreg.	Reedsport, Oreg.
65	Tnk.	7	300	Standard Oil Co. (N. Y.).....	New York, N. Y.	29 Broadway.
66	Fsh.	1	5	Alaska Consolidated Canneries (Del.).....	Ketchikan, Alaska	
67	Oys.	2	10	C. L. Shephard.....	Apalachicola, Fla.	
68	Oys.	1	10	Albert Hagdy.....	Bridgeport, Conn.	115 Auburn Street.
69	Fsh.	5	20	Louis Larsou.....	Seattle, Wash.	Portage, Wash.

* Sold to A. C. Downey, Seward, Alaska, but not yet redocumented.

Line No.	Offical No.	Signal letters	Reg	Name of vessel	Tonnage		Register dimensions			When built	Where built
					Gross	Net	Depth	Breadth	Length		
1	210350		Ga. s.	Hullmoose	11	8	Feet	Feet	Feet	1012	Chauvin, La.
2	213278		Ga. s.	Hunker	14	10	41.8	11.7	2.4	1015	Eric, Pa.
3	225580		Ga. s.	Humble	7	5	35.8	9.7	3.0	1015	Brenterton, Wash.
4	223670	MFRR	Ol. s.	HUMPHREYSON SOCIETY	1,100	763	252.0	40.1	12.8	1021	Chester, Pa.
5	216070		Ga. s.	Hurnett	38	30	50.1	15.4	7.0	1018	Chg Harbor, Wash.
6	209176		Ga. s.	Hurr Oak	8	5	35.0	8.0	3.7	1003	St. Joseph, Mich.
7	3331		Ga. s.	Hurlo	14	10	47.5	15.0	3.5	1885	Bayou Bolsofere, Miss.
8	127705		Ga. s.	Hurlon O'Brien	14	10	46.0	14.0	3.4	1902	Bridgeport, Conn.
9	207484		Ga. s.	Huster	12	8	33.6	10.5	3.2	1009	South Jacksonville, Fla.
10	210742		Ga. s.	Huster	5	5	23.0	7.0	3.2	1909	Little Swamlico, Wis.
11	223137		Ga. s.	Huster	26	12	40.0	13.0	4.3	1911	Daton Rouge, La.
12	210170		Ga. s.	Busy Heo	9	8	35.5	11.0	3.0	1910	Sitka, Alaska
13	208720		Ga. s.	Butcher	10	7	37.5	10.1	3.7	1911	Tacotau, Wash.
14	204131		Ga. s.	Butterfly	47	20	83.0	12.0	6.0	1907	Long Island City, N. Y.
15	211221		Ga. w.	Butterfly	20	14	51.0	13.0	3.0	1913	Muscotline, Iowa
16	214622		Ol. s.	Buyc	12	8	47.4	12.5	4.3	1910	Stockton, Ala.
17	3887		Ga. s.	Buyc	12	10	45.0	13.3	3.0	1901	Rock Hall, Md.
18	224200		Ga. s.	By Gnr	80	75	104.3	14.0	8.3	1917	New York, N. Y.
19	225099		Ga. s.	Byng II	14	11	40.0	12.0	5.3	1925	La Pointe, Wis.
20	217980		Ga. s.	Ryzantline	7	5	30.8	9.4	4.1	1910	Seattle, Wash.
21	222459		Ga. s.	C. Columbus	15	7	41.4	13.0	6.2	1918	San Diego, Calif.
22	221756		Ga. s.	C. F. 1	7	0	32.1	10.5	3.0	1910	Lavallette, N. J.
23	221757		Ga. s.	C. F. 2	7	0	32.0	10.5	3.0	1920	do.
24	226389		Ga. s.	C. F. 3	7	0	31.0	10.1	3.5	1927	Beach Haven, N. J.
25	221550		Ga. s.	C. H.	11	8	30.8	10.4	4.7	1925	Freeport, N. Y.
26	125986		Ga. s.	C. Kern	32	24	61.7	20.3	6.1	1881	Baltimore, Md.
27	221793		Ga. s.	C. McLeod	65	37	61.9	20.3	5.0	1921	Palatka, Fla.
28	218230		Ga. s.	C. S.	14	12	49.6	12.5	3.8	1902	Unknown
29	218548		Ga. s.	C. S. 1	17	10	66.2	14.0	5.0	1910	Pittsburgh, Pa.
30	221494		Ga. s.	C. S. 2	40	20	40.0	10.1	6.1	1921	do.
31	226319		Ol. w.	C. Logsdon	39	22	58.0	13.0	2.8	1027	Beardstown, Ill.
32	224534		Ga. s.	C. S. 3	30	21	61.0	16.3	5.0	1025	Charlton, Pa.
33	224223		Ga. s.	C. A. Lookerman	35	22	78.7	17.8	5.5	1023	Compton, Md.
34	126107		Ga. s.	C. A. Meister	10	5	61.0	13.5	0.0	1937	Grand Haven, Mich.
35	127688		Ga. s.	C. B. Smith	30	20	52.0	12.0	6.1	1002	Everett, Wash.
36	207451		Ga. s.	C. O. Co. No. 1	21	14	43.7	11.0	4.6	1010	Port Townsend, Wash.
37	221058		Ga. s.	C. F. Co. 3	6	0	33.9	9.2	3.3	1010	Long Branch, N. J.
38	224351		Ga. s.	C. E. C.	10	6	39.0	11.8	2.0	1024	Houma, La.
39	126699		Ol. s.	C. E. Redfern	720	404	181.0	35.0	13.1	1890	West Bay City, Mich.
40	216722		Ga. s.	C. E. Wright	34	21	59.5	16.6	5.7	1018	Dellaville, Va.
41	200789		Ga. s.	C. F. Miles	22	10	75.0	22.0	5.0	1000	Orlando, Md.
42	3011		Ga. s.	C. F. Russell	38	20	61.5	18.0	5.8	1002	do.
43	126192		Ga. s.	C. F. Wahl	11	10	39.9	15.5	3.8	1858	Athuille City, N. J.
44	127339		Ga. s.	C. G. Smithers	9	6	41.0	14.0	3.0	1899	Cape Charles, Va.
45	210745		Ga. s.	C. H. Dehmas	30	10	60.5	11.4	6.0	1912	Pascagoula, Miss.
46	220099		Ga. s.	C. H. Foster	19	13	40.1	12.4	4.9	1920	Ilwaco, Wash.
47	126710		Ga. s.	C. H. Green	19	17	49.3	16.0	4.6	1891	Bayport, N. Y.
48	209521		Ga. s.	C. H. M.	11	11	30.5	9.5	3.7	1007	Green Bay, Wis.
49	127571		Ga. s.	C. H. Mallison	20	10	65.0	17.7	4.9	1901	Orlando, Md.
50	201011		Ga. s.	C. J. Peterson	36	17	62.8	20.4	5.2	1903	Greenwich, N. J.
51	127732		Ga. s.	C. L. Bradford	30	13	50.8	10.6	4.8	1903	do.
52	205095		Ga. s.	C. L. Paulkner	8	6	46.0	11.8	3.5	1908	Fairbanks, Md.
53	222817		Ga. s.	C. M. Riggin	47	21	67.4	20.8	0.5	1923	Dorchester, N. J.
54	225021		Ol. s.	C. O. Nichols	13	7	40.0	12.2	4.1	1025	West Norfolk, Va.
55	214717		Ga. s.	C. P. Day	23	16	50.0	17.0	4.2	1917	Southport, N. C.
56	127058		Ga. s.	C. P. Garrett	10	10	42.0	8.0	3.7	1891	Howlers, Va.
57	201598		Ga. w.	C. R. Hull	14	11	32.0	12.5	2.5	1901	Vicksburg, Miss.
58	127100		Ga. s.	C. R. Prouty	8	6	32.2	12.0	3.0	1899	Indianola, Tex.
59	226951		Ol. s.	C. S. Addison, sr.	10	13	35.1	11.4	4.7	1027	West De Pere, Wis.
60	125941		Ga. s.	C. S. Conklin	70	48	65.2	18.2	5.4	1881	South Norwalk, Conn.
61	207392		Ga. s.	C. S. Sokel	40	33	55.2	18.5	5.7	1910	Tottenville, N. Y.
62	200647		Ga. s.	C. T. Herman	13	10	49.8	13.0	3.3	1903	Shallotte, N. C.
63	225547		Ga. s.	C. V. C.	11	7	36.0	10.2	4.8	1920	Seattle, Wash.
64	207669		Ga. s.	C. W. Dinniek	11	8	52.5	9.5	3.4	1910	Dellaville, Va.
65	127102		Ga. s.	C. W. Feddenau	9	6	45.5	14.5	3.2	1900	Dreka, Va.
66	123158		Ga. s.	C. W. Hand	35	18	60.7	10.3	5.0	1915	Solomons, Md.
67	220535		Ga. s.	C. W. Hopkins	20	9	40.2	12.6	4.6	1920	Pequonon, Va.
68	207445		Ga. s.	C. W. Turner	11	10	55.4	12.0	4.0	1910	Duluth, Minn.
69	213691		Ga. s.	C. and C.	8	6	27.5	9.4	3.2	1915	St. James, Mich.
70	216110		Ga. s.	C. & D.	12	12	58.7	12.1	2.2	1918	Stonewylio, Ohio
71	217159		Ga. w.	C. & G.	10	6	33.8	10.0	2.4	1919	East Stonewylio, Ohio
72	216331		Ol. s.	C. R. P. A.	30	20	50.8	10.4	5.0	1918	Astoria, Oreg.
73	226410		Ga. s.	C. R. P. A. No. 2	27	15	59.5	15.1	3.0	1920	do.

1 Formerly U. S. Navy Launch No. 6143.

2 Formerly ga. s. ^{sa} Cresello. _b O'Brien Boys.

Line No.	Service	Crew	Horse-power	Name of owner	Home port	Address of owner
1	Oys.	2	16	G. J. Angeron.....	New Orleans, La.....	Morgan City, La.
2	Fsh.	4	40	John Gribblus.....	Erle, Pa.....	467 West Front Street,
3	Mcs.	1	35	William J. Morrissey.....	New York, N. Y.....	Saranoga Springs, N. Y.
4	Tnk.	10	b 700	Standard Transportation Co. (Del.).....	do.....	29 Broadway.
5	Fsh.	7	60	Burnett Inlet Packing Co. (Wash.).....	Seattle, Wash.....	South Bend, Wash.
6	Gas.	1	20	G. L. Cloud.....	Port Arthur, Tex.....	Orange, Tex.
7	Gas.	3	40	W. Langhoteo.....	New Orleans, La.....	1010 North Rendon Street.
8	Frt.	2	40	O'Brien Bros. Towing Co. (N. Y.).....	New York, N. Y.....	233 Broadway.
9	Tow.	2	65	Ely Dredging & Construction Co. (Fla.).....	Jacksonville, Fla.....	Duval Building.
10	Fsh.	2	7	Valentino Drzowiecki.....	Milwaukee, Wis.....	Big Snamico, Wis.
11	Tow.	2	100	William Moore.....	Port Arthur, Tex.....	Beaumont, Tex.
12	Fsh.	1	12	Rlehard Young.....	Sitka, Alaska.....	
13	Fsh.	8	14	Harry Adams.....	Seattle, Wash.....	Everett, Wash.
14	Frt.	3	100	Lawrence Cannling Co. (Mo.).....	Rockland, Mo.....	Tillsons Wharf.
15	Tow.	1	60	Pearl T. Moss.....	Memphis, Tenn.....	Clarendon, Ark.
16	Tow.	2	100	T. W. Calloway.....	Mobile, Ala.....	Stoeton, Ala.
17	Frt.	2	25	L. M. Hubbard.....	Baltimore, Md.....	Lock Hall, Md.
18	Mso.	10	440	Gar Wood.....	Detroit, Mich.....	Algonac, Mich.
19	Gas.	3	60	James Fuller.....	Duluth, Minn.....	La Pointe, Wis.
20	Fsh.	1	12	John Moberg.....	Ketchikan, Alaska.....	
21	Fsh.	3	40	John Ghio.....	San Diego, Calif.....	2056 Aretle Street.
22	Fsh.	6	20	William H. Danhower.....	Philadelphia, Pa.....	Brant Beach, N. J.
23	Fsh.	6	20	do.....	do.....	do.
24	Fsh.	8	20	William H. Danhower.....	do.....	Beach Haven Terrace, N. J.
25	Fsh.	2	250	Charles Harleman.....	New York, N. Y.....	9317 Avenio L (H.).
26	Oys.	2	36	J. L. Bradshaw.....	Newport News, Va.....	Messick, Va.
27	Frt.	3	40	W. M. Miller.....	Jacksonville, Fla.....	Creseent City, Fla.
28	Gas.	2	38	John F. Dey.....	Newark, N. J.....	257 Lake Street.
29	Tow.	2	160	Carnegie Steel Co. (N. J.).....	Pittsburgh, Pa.....	Carnegie Building.
30	Tow.	2	160	do.....	do.....	do.
31	Tow.	1	60	Curtis Logsdon.....	Peoria, Ill.....	Beardstown, Ill.
32	Tow.	2	160	Carnegie Steel Co. (N. J.).....	Pittsburgh, Pa.....	Carnegie Building.
33	Frt.	2	48	C. A. Loeckerman.....	Crisfield, Md.....	Route 2.
34	Cod.	6	60	Eugene Lafont.....	Glooucester, Mass.....	65 Mansfield Street.
35	Tow.	4	125	Peck Bros. Towing Co. (Wash.).....	Seattle, Wash.....	Everett, Wash.
36	Tow.	1	60	Chas. F. Gilbert.....	do.....	Mercer Island, Wash.
37	Fsh.	2	20	Constant Callahan.....	New Orleans, La.....	Golden Meadow, La.
38	Fsh.	1	20	Maurice H. Stockwell.....	Philadelphia, Pa.....	Port Norris, N. J.
39	Frt.	6	210	James L. Larsen.....	Port Huron, Mich.....	Bay City, Mich.
40	Frt.	1	35	J. P. Willatt.....	Crisfield, Md.....	W. Chesapeake Avenue.
41	Mso.	2	21	E. T. Rooks.....	Capo Charles, Va.....	Cheriton, Va.
42	Fsh.	2	35	Chatham Oyster Co. (Ga.).....	Savannah, Ga.....	401 West Bay Street.
43	Fsh.	3	32	Jasper W. Mitchell.....	Jonesport, Mo.....	Millbridge, Mo.
44	Frt.	2	21	George I. Quillen.....	Wilmington, Del.....	Ocean View, Del.
45	Fsh.	6	40	Hilbs Fish Co. (Fla.).....	Tampa, Fla.....	St. Petersburg, Fla.
46	Fsh.	1	55	Arthur Anderson Fish Co. (Oreg.).....	Astoria, Oreg.....	112 Front Street.
47	Frt.	2	35	Haskin L. Sannelson.....	Perth Amboy, N. J.....	Box 131, Brevort Avenue,
						Leonardo, N. J.
48	Fsh.	2	15	Peter Lefave.....	Milwaukee, Wis.....	Green Bay, Wis.
49	Frt.	1	24	E. R. Daniels.....	Elizabeth City, N. C.....	Wanchese, N. C.
50	Oys.	8	60	John C. Peterson.....	Philadelphia, Pa.....	Bridgeton, N. J.
51	Oys.	6	25	J. Wesley Roe.....	do.....	Dorchester, N. J.
52	Frt.	1	21	J. E. Hutchings.....	Reedville, Va.....	Kilmarnock, Va.
53	Oys.	6	60	Charles M. Riggin.....	Philadelphia, Pa.....	Port Norris, N. J.
54	Tow.	1	60	C. O. Nichols Bros. (Va.).....	Norfolk, Va.....	National Bank of Commerce.
55	Frt.	2	25	Samuel A. Gulls.....	Charleston, S. C.....	Mount Pleasant, S. C.
56	Frt.	2	20	George L. Smith.....	Reedville, Va.....	Sharps, Va.
57	Tow.	5	25	C. R. Hull.....	Baton Rouge, La.....	Vicksburg, Miss.
58	Fsh.	1	20	Mrs. Sophie Outterside.....	Galveston, Tex.....	Dickenson, Tex.
59	Fsh.	3	b 38	William A. Addison.....	Milwaukee, Wis.....	Green Bay, Wis.
60	Oys.	7	60	H. J. Lewis Oyster Co. (Conn.).....	Bridgport, Conn.....	Stratford, Conn.
61	Frt.	8	80	James J. Murray.....	New York, N. Y.....	109 Huntington Street (H.).
62	Frt.	2	20	J. W. Brooks.....	Wilmington, N. C.....	
63	Fsh.	2	20	Cam. Victor Carlson.....	Seattle, Wash.....	1667 West Fifty-fourth Street.
64	Frt.	2	15	Edward Russell.....	Annapolis, Md.....	River Springs, Md.
65	Frt.	2	15	J. E. Demis.....	Norfolk, Va.....	West Norfolk, Va.
66	Oys.	3	33	Leo H. Mayhew.....	Philadelphia, Pa.....	Cedarville, N. J.
67	Frt.	2	30	John E. Snow.....	Newport News, Va.....	Matorn, Va.
68	Frt.	3	15	Booth Fisheries Co. (Del.).....	Duluth, Minn.....	Lake Avenue.
69	Fsh.	2	15	Mike Cull.....	Grand Haven, Mich.....	61, James, Mich.
70	Tow.	1	15	John H. Hudson.....	Pittsburgh, Pa.....	Dorant, Pa.
71	Tow.	1	15	G. C. Geer.....	Cincinnati, Ohio.....	Yorkville, Ohio.
72	Fsh.	2	80	Columbia River Packers' Association (Oreg.).....	Astoria, Oreg.....	252 Front Street.
73	Fsh.	3	60	do.....	do.....	do.

1 Formerly U. S. Navy subchaser 220.

2 Formerly ga. s. Bernadetto.

Line No.	Offical No.	Signal letters	Rig	Name of vessel	Tonnage		Register dimensions			When built	Where built
					Gross	Net	Length	Breadth	Depth		
1	115130		Ga. s.	C. and B. Campbell	31	13	53.8	19.4	6.6	1876	Mareus Hook, Pa.
2	221773		Ga. s.	C. & T. Ferry	8	0	31.1	7.8	2.4	1925	Cloverport, Ky.
3	126203		Ga. s.	C. W. & S. Peace	21	11	47.3	18.0	4.9	1881	Cedarville, N. J.
4	211101		Ga. s.	C. Washington Colyer	43	41	61.0	19.2	6.6	1913	Morehead City, N. C.
5	213877		Ga. s.	Cable	25	23	47.0	16.0	6.0	1910	Port Jefferson, N. Y.
6	221883		Ga. s.	Cablegram	11	7	37.1	12.2	2.9	1921	Golden Meadow, La.
7	213159		Ga. s.	Cable Bros.	11	10	30.2	9.2	3.0	1915	Sturgeon Bay, Wis.
8	213510		Ga. s.	Cabrillo	11	12	30.6	12.2	6.4	1915	San Diego, Calif.
9	127113		Ga. s.	Cachinot	8	8	37.0	11.8	6.0	1900	Osterville, Mass.
10	200897		Ga. s.	Cachinot	8	7	40.5	10.6	4.5	1901	Hiverton, R. I.
11	3872		Ga. s.	Cadillo	14	11	48.2	19.8	4.0	1901	Patchogue, N. Y.
12	120114		Ga. s.	Cadillo V	7	6	31.0	13.3	3.4	1883do.....
13	212017		Ga. w.	Cadiso	21	20	69.8	16.0	2.7	1914	Shreveport, La.
14	221716		Ga. s.	Cadillac	12	11	32.0	8.0	1.8	1925	Clarendon, Ark.
15	225913		Ga. s.	Caernarvon	13	9	47.4	12.0	2.4	1926	Bralthwalte, La.
16	127657		Ga. s.	Cesar	13	9	31.0	11.0	6.9	1902	Bollard, Wash.
17	206950		Ol. s.	Calella	13	0	41.0	13.3	4.0	1927	Lopez, Wash.
18	227374		Ol. s.	Caleb Haley	70	48	67.0	17.6	8.5	1917	Houghton, Wash.
19	214813		Ga. s.	Calandar	30	24	51.8	14.3	6.3	1917	Tacoma, Wash.
20	214978		Ga. w.	Callioun	4	4	41.5	7.9	2.8	1911	Calloun, Ky.
21	215070	LJQG	Ol. s.	Calloune	4,707	2,023	364.0	61.0	29.0	1918	Gloucester, N. J.
22	208181		Ol. s.	California	33	8	58.2	14.1	7.3	1910	San Francisco, Calif.
23	212330		Ga. s.	California	20	20	50.5	14.5	6.1	1914	Tacoma, Wash.
24	214358		Ga. s.	California	22	15	47.2	13.7	5.9	1915	San Francisco, Calif.
25	215513		Ga. s.	California	22	9	49.3	13.7	7.3	1917	Los Angeles, Calif.
26	226910		Ol. s.	California II	52	30	63.8	17.3	7.5	1927do.....
27	222654	MDNF	Ol. s.	CALIFORNIAN	7,899	4,027	445.1	59.8	27.1	1912	Chester, Pa.
28	211532		Ga. s.	Calista D. Morrill	18	9	52.0	13.6	5.0	1912	Friendship, Me.
29	126109		Ga. s.	Calla	41	32	60.1	23.6	4.4	1856	Honfouca, La.
30	127613		Ga. s.	Callinet	17	5	50.0	11.0	4.9	1902	Hoathbay, Me.
31	221020		Ga. s.	Callinet	24	20	47.5	13.4	4.0	1921	Callinet, Me.
32	207620		Ga. s.	Calypso	10	7	35.4	9.0	4.1	1908	Portland, Conn.
33	210739		Ol. s.	Calypso	33	22	57.0	14.0	5.5	1912	Long Beach, Calif.
34	205895		Ga. s.	Cambrla	11	9	40.5	11.4	4.2	1908	Mount Vernon, Wash.
35	229181		Ga. s.	Camilla	11	7	60.5	10.7	2.9	1920	Portland, Ore.
36	226073	RTRC	Ol. s.	CAMISA	398	212	176.3	21.1	13.3	1898	Truro, Scotland
37	127516		Ga. s.	Camphello	21	11	63.4	16.5	6.0	1901	Lubeo, Mo.
38	208101		Ga. s.	Canadotta	13	9	41.0	12.1	4.8	1910	San Pedro, Calif.
39	221165		Ga. s.	Canary Bird	21	11	52.8	16.0	4.5	1921	Amburg, Va.
40	216258		Ga. s.	Canco	49	49	75.1	14.8	7.5	1918	Seattle, Wash.
41	221083		Ga. p.	Canton-Meyer	27	27	60.0	18.0	3.1	1923	Canton, Mo.
42	227283		Ga. s.	Canuk	23	18	41.0	12.4	4.8	1920	Tampa, Fla.
43	208058		Ga. s.	Cape Cod Society	12	0	44.0	12.5	4.5	1901	Fall River, Mass.
44	217020		Ga. s.	Capella	7	0	30.0	7.7	3.5	1918	Seattle, Wash.
45	227270		Ol. s.	Capella	16	7	30.2	11.5	5.8	1928	Astoria, Ore.
46	223891		Ol. s.	Capitol	148	91	68.8	23.7	8.1	1921	Dnektion, Wash.
47	223681		Ga. s.	Capital	11	7	31.6	11.8	3.1	1925	Charvin, La.
48	210131		Ga. s.	Capri	9	7	37.7	9.5	2.6	1910	Houma, La.
49	201905		Ga. s.	Caprice	13	0	50.4	11.8	4.6	1905	Deatur, Wash.
50	6913		Ga. s.	Capitan	21	17	51.3	17.7	4.6	1871	Bayport, N. Y.
51	127173		Ga. s.	Capitan	22	18	45.7	17.8	4.7	1900	Greenport, N. Y.
52	214985		Ol. s.	Capitan	15	6	41.0	12.0	5.3	1917	Beaumont, Tex.
53	215721		Ga. s.	Capitan	45	37	70.5	19.0	6.4	1917	Morehead, N. C.
54	223076		Ga. s.	Capt. Adkins	12	8	57.3	10.2	2.5	1923	Alexandria Bay, N. Y.
55	150810		Ga. s.	Captain A.L.	31	31	63.0	19.5	4.6	1899	Beaufort, N. C.
56	210111		Ga. s.	Captain Bill	15	13	46.5	16.4	3.5	1919	Miami, Fla.
57	227575		Ga. s.	Capt. Hill	9	6	30.6	12.2	3.4	1915	Patchogue, N. Y.
58	208173	LBTY	Ga. s.	CAPTAIN COLLIER	161	100	103.6	22.7	9.1	1911	Philadelphia, Pa.
59	127112		Ga. s.	Capt. Dan	9	7	30.8	12.0	3.6	1900	Stratford, Conn.
60	210672		Ga. s.	Capt. Dan II	17	12	41.0	14.8	4.3	1912do.....
61	221173		Ol. s.	Captain Drum	40	27	77.4	15.4	7.6	1925	Wilmington, Del.
62	222868		Ga. s.	Capt. Guy	11	10	48.0	13.3	4.5	1873	Bay Shore, N. Y.
63	208890		Ga. s.	Capt. Hall	10	11	47.0	11.3	8.4	1911	Beaumont, Tex.
64	208130		Ga. s.	Captain Jack	11	11	47.6	11.9	8.1	1911	Orange, Tex.
65	111320		Ga. s.	Captain Joe	23	21	53.0	14.0	4.0	1901	Ocean Side, N. Y.
66	107511		Ol. s.	Capt. Joe II	30	27	69.2	15.3	4.9	1899	East Hoathbay, Me.
67	222998		Ga. s.	Capt. Johnson	48	38	95.4	18.4	4.1	1922	Wildwood, N. J.
68	209891		Ga. s.	Capt. Lew II	11	13	47.8	15.2	4.5	1912	Ocean City, N. J.
69	211304		Ga. w.	Capt. Lyerly	20	8	62.0	11.0	3.6	1913	Gadsden, Ala.

1 Formerly schooner Sarah A. Melson.
 2 Formerly ga. s. Johanna W.
 3 Formerly ga. s. Hvalve.
 4 Formerly st. s. Chestnut Hill.

a British st. y. Katoomba.
 b U. S. Navy of. s. Emeline.
 c Ol. s. Katherine R.

Line No.	Service	Crew	Horse-power	Name of owner	Home port	Address of owner
1	Oys.	0	21	Phillip Campbell.....	Philadelphia, Pa.	Newport, N. J.
2	Per.	2	15	C. E. Piusley.....	Louisville, Ky.	Cloverport, Ky.
3	Oys.	6	25	Andrew J. Bailey.....	Philadelphia, Pa.	Port Norris, N. J.
4	Pas.	2	75	Ocean Holding Corporation (N. Y.)	New York, N. Y.	163 Rouses Street (B.).
5	Frt.	2	43	P. L. Johannes.....	do.	Setauket, N. Y.
6	Fsh.	2	30	Samson Childry.....	New Orleans, La.	Golden Meadow, La.
7	Pas.	2	12	Frank J. Cabot, sr.	Milwaukee, Wis.	Sturgeon Bay, Wis.
8	Fsh.	2	50	Lauro Massa.....	San Diego, Calif.	2327 Kettner Boulevard.
9	Pas.	1	15	F. W. Hershey.....	Newport News, Va.	Hampton, Va.
10	Fsh.	3	21	Edgar A. Gray.....	Newport, R. I.	41 Eaton Four Corners, R. I.
11	Misc.	2	20	Merritt-Chapman & Scott Corporation (Del.)	New York, N. Y.	17 Battery Place.
12	Fsh.	1	20	Joseph Smith.....	do.	Catletts, N. Y.
13	Tow.	1	50	Standard Lumber Co. (Ark.)	Memphis, Tenn.	Blue Bluff, Ark.
14	Fsh.	2	15	Carmarvon Canning Co. (La.)	New Orleans, La.	1720 Broadway.
15	Tow.	1	20	Bob Martin.....	Memphis, Tenn.	Charendon, Ark.
16	Fsh.	1	25	Abel Koskela.....	Juneau, Alaska	
17	Frt.	2	60	Tacoma & Roche Harbor Line Co. (Wash.)	Seattle, Wash.	Reche Harbor, Wash.
18	Fsh.	6	100	New England Fish Co. (Me.)	Boston, Mass.	41 Boston Fish Pier.
19	Fsh.	8	40	Tony Pearsall.....	Seattle, Wash.	Pelligham, Wash.
20	Pas.	3	15	John W. Winters.....	Louisville, Ky.	Calhoun, Ky.
21	Tnk	60	1,800	Anglo-Chilean Consolidated Nitrate Corporation (Del.)	New York, N. Y.	120 Broadway.
22	Drq.	3	100	Robert J. McArdle Contracting Co. (Del.)	Philadelphia, Pa.	Franklin Bank Building.
23	Fsh.	5	45	Nick Hanson.....	Seattle, Wash.	Poulsbo, Wash.
24	Fsh.	3	80	Frank Largo.....	Los Angeles, Calif.	Santa Barbara, Calif.
25	Fsh.	0	110	Stephen Makovitch.....	do.	215 Sixteenth Street.
26	Fsh.	3	50	Stephen Makovitch.....	San Pedro, Calif.	San Pedro, Calif.
27	Frt.	41	5,500	American Hawaiian S. S. Co. (N. J.)	New York, N. Y.	10 Bridge Street.
28	Pas.	1	51	Mary B. Ames.....	Rockland, Me.	27 Pacific Street.
29	Frt.	4	70	Theodore Dendlinger.....	New Orleans, La.	Madisonville, La.
30	Tow.	2	70	Bertha Bouton Purek.....	Jacksonville, Fla.	Los Cedros, Fla.
31	Tow.	1	50	Calumet & Hecla Mining Co. (Mich.)	Marquette, Mich.	Calumet, Mich.
32	Frt.	1	20	James Vleino.....	Hartford, Conn.	142 Dover Road, West Hartford, Conn.
33	Fsh.	3	60	Jas. H. Paschall.....	Los Angeles, Calif.	Avalon, Calif.
34	Fsh.	3	16	C. O. Christanson.....	Juneau, Alaska	Cordova, Alaska.
35	Pas.	1	50	G. S. McCard.....	Portland, Oreg.	Keaton, Oreg.
36	Frt.	15	500	E. M. Rider.....	Los Angeles, Calif.	621 South Hope Street.
37	Frt.	2	45	Alvin C. Hainsdell.....	Eastport, Me.	Brooklin, Me.
38	Tow.	2	75	Merritt-Chapman & Scott (Calif.)	Los Angeles, Calif.	720 Wilmington & San Pedro Road, San Pedro, Calif.
39	Oys.	2	25	V. H. Muelten.....	Newport News, Va.	Moback, Va.
40	Misc.	3	100	American Can Co. (Oreg.)	Seattle, Wash.	Billroad Avenue.
41	Pas.	1	60	L. V. Barnett.....	St. Louis, Mo.	Canton, Mo.
42	Fsh.	2	50	E. P. Scelfield.....	Tampa, Fla.	New Port Richey, Fla.
43	Misc.	1	25	Standard Oil Co. (N. Y.)	Newport, R. I.	
44	Fsh.	1	8	John W. Bucknum.....	Seattle, Wash.	c/o Salmon Bay Port Commission Dock.
45	Fsh.	2	30	Geo. N. Hampson.....	Astoria, Oreg.	335 Fourteenth Street.
46	Frt.	12	100	Puget Sound Freight Lines (Wash.)	Seattle, Wash.	Pier 3.
47	Fsh.	2	22	Edgar Boutwell.....	New Orleans, La.	Chauvin, La.
48	Oys.	1	12	Houma Packing Co. (La.)	do.	Houma, La.
49	Fsh.	2	40	Phillip Bler.....	Seattle, Wash.	Anacortes, Wash.
50	Fsh.	3	50	J. & J. W. Elsworth Co. (N. J.)	New York, N. Y.	90 Fulton Market.
51	Oys.	4	25	Sea Coast Oyster Co. (Conn.)	New Haven, Conn.	98 South Water Street.
52	Frt.	2	60	Sabine Ice Water & Towing Co.	Port Arthur, Tex.	
53	Fsh.	15	60	Portsmouth Fisheries Co. (N. C.)	Wilmington, N. C.	Southport, N. C.
54	Pas.	1	50	Combined Thousand Island Pours (N. Y.)	Cape Vincent, N. Y.	Alexander Bay, N. Y.
55	Frt.	2	30	Arundel Corporation (Md.)	Baltimore, Md.	Pier 2, East Pratt Street.
56	Pas.	1	27	J. R. Moore.....	Miami, Fla.	531 Northeast Twenty-third Street.
57	Pas.	1	16	William N. Schuster.....	New York, N. Y.	Seaford, N. Y.
58	Tnk.	12	75	Gulf Refining Co.	Port Arthur, Tex.	West Port Arthur, Tex.
59	Misc.	1	37	James Fyfe.....	New York, N. Y.	Glenwood Landing, N. Y.
60	Misc.	2	32	Ignace Atanasio.....	do.	1801 West Tenth Street (B)
61	Fsh.	14	100	Domitile Tello.....	Boston, Mass.	22 Moon Street.
62	Pas.	2	32	Clayford D. M. Davis.....	New York, N. Y.	Seaford, N. Y.
63	Frt.	3	35	C. A. McKimley & Sons.....	Port Arthur, Tex.	Bonmont, Tex.
64	Frt.	1	60	Wm. F. Burton.....	Lake Charles, La.	Sulphur, La.
65	Pas.	3	60	William J. Burton.....	New York, N. Y.	1455 East Sixty-third Street (B.).
66	Pas.	2	60	Joseph A. Beckner.....	do.	3150 Ocean Avenue (B.).
67	Pas.	4	150	Thomas Johnson.....	Philadelphia, Pa.	Cape May, N. J.
68	Pas.	1	36	J. H. Allen.....	do.	Ocean City, N. J.
69	Tow.	3	40	Kyle Cooperage Co. (Ala.)	Mobille, Ala.	Gadsden, Ala.

¹ Formerly ga. s. Mary Hanson.

² Formerly ga. s. Stone 5.

³ U. S. Q. M. C. Monroe.

⁴ Formerly ol. s. U. S. Q. M. C. Captain Drumm.

⁵ Formerly ga. s. W. H. B.

⁶ Formerly ga. s. Rimsdon.

⁷ Formerly ga. s. Albion.

Line No.	Official No.	Signal letters	Rlg	Name of vessel	Tonnage		Register dimensions			When built	Where built
					Gross	Net	Length	Breadth	Depth		
							Feet	Feet	Feet		
1	225149		Ga. s.	Capt. Maguire	68	61	62.2	16.5	3.4	1807	Palatka, Fla.
2	218188		Ga. s.	Capt Sam	7	0	37.5	8.5	3.4	1909	New Brunswick, N. J.
3	222839		Ol. s.	Captain William	65	34	70.8	10.5	9.7	1923	Wilmington, Calif.
4	200511		Ga. s.	Capt. Worden	12	8	47.5	11.0	4.0	1900	Seattle, Wash.
5	221113		Ol. s.	Capt. John Smith	64	13	69.5	24.2	8.5	1925	Battery Park, Va.
6	233770		Ol. s.	Capt. E. P. Parker	27	8	55.2	14.9	5.2	1924	Astoria, Oreg.
7	227090		Ol. s.	Capt. O. G. Olson	67	46	78.7	17.2	8.3	1927	Tacoma, Wash.
8	212415		Ga. s.	Carada	11	8	38.6	9.9	3.8	1914	Atlantic, N. C.
9	210021		Ga. s.	Carada	22	9	53.7	13.3	4.9	1912	Boothbay Harbor, Me.
10	125811		Ga. s.	Caray Saddle	19	16	53.0	15.7	4.5	1880	St. Michaels, Md.
11	201910		Ga. s.	Carib	14	13	44.4	13.6	6.1	1901	Coconut Grove, Fla.
12	225850		Ga. s.	Carino	13	8	42.6	9.5	5.2	1925	Los Angeles, Calif.
13	127669		Ga. s.	Carl	7	7	36.3	12.0	2.3	1902	Beaufort, N. C.
14	220470		Ol. s.	Carl	22	15	40.8	12.5	5.0	1927	Marinette, Wis.
15	210685		Ga. w.	Carl F	9	8	65.8	10.2	2.0	1912	Hazael, Ohio
16	213583		Ga. s.	Carl F	23	16	48.1	18.3	4.1	1915	Bay St. Louis, Miss.
17	220109		Ga. s.	Carless	7	6	37.6	10.8	2.8	1919	Stumpy Point, N. C.
18	207691		Ga. s.	Carlisle	9	9	32.9	11.1	3.4	1910	Ketchikan, Alaska
19	214998		Ga. s.	Carlisle	81	65	80.8	20.0	4.9	1917	Bellingham, Wash.
20	210038		Ga. s.	Carlisle	34	23	51.6	14.9	6.1	1912	Tacoma, Wash.
21	214872		Ga. s.	Carlisle II	67	47	64.4	19.9	5.7	1917	Bellingham, Wash.
22	214902		Ga. s.	Carlson	18	15	42.0	12.3	5.5	1917	Seattle, Wash.
23	126702		Ga. s.	Carlotta	6	5	29.4	12.2	3.5	1881	Charleston, S. C.
24	223233		Ga. s.	Carlton	18	12	51.0	13.4	4.3	1923	Crisfield, Md.
25	220313		Ga. s.	Carlton, S.	11	7	35.4	12.2	4.8	1927	Mystie, Md.
26	222445		Ga. s.	Carmella	14	11	43.2	8.8	4.3	1922	New Orleans, La.
27	211042		Ga. s.	Carmen	35	28	49.4	16.1	7.3	1913	Docketon, Wash.
28	200039	K8NV	Ol. s.	CARMINA	260	148	140.1	21.5	11.0	1903	South Boston, Mass.
29	208538		Ga. s.	Carnation	7	6	27.8	8.4	2.9	1903	Mantowoc, Wis.
30	221753		Ga. s.	Carola	12	8	44.4	9.1	4.5		Unknown
31	215415		Ga. s.	Carolen	27	18	46.5	13.6	6.4	1917	Tacoma, Wash.
32	126075		Ga. s.	Carolina	18	10	49.3	15.6	4.2	1832	Smyrna, N. C.
33	221697		Ga. s.	Carolina	80	45	62.5	19.3	7.0	1920	Elizabeth City, N. C.
34	127321		Ga. s.	Caroline	14	7	41.9	16.0	3.2	1899	Benich, Calif.
35	205370		Ga. s.	Caroline	6	6	32.8	8.0	3.2	1607	Swansea, Mass.
36	209146		Ga. s.	Caroline	11	7	41.0	10.2	3.9	1911	Ingallston, Mich.
37	214187		Ga. s.	CAROLINE	23	20	61.3	10.5	3.0	1910	Grafton, Ill.
38	210312		Ga. s.	Caroline	109	65	107.2	19.1	6.6	1918	St. Marys, Ga.
39	221515		Ga. s.	Caroline	9	6	28.4	12.5	4.3		Unknown
40	225551		Ol. s.	Caroline	67	23	72.1	18.2	8.5	1926	Essex, Mass.
41	227289		Ol. s.	Caroline	58	39	65.9	16.6	7.9	1928	Tacoma, Wash.
42	205481		Ol. s.	Caroline Vineyard	95	40	92.2	20.5	6.2	1908	Milford, Del.
43	204872		Ga. s.	CAROLYN	10	11	40.3	8.7	3.3	1920	Wilson, Ark.
44	207331		Ga. s.	Carolyn	14	14	42.9	13.3	4.6	1910	Charleston, S. C.
45	219493		Ol. s.	Carolyn	17	11	40.3	14.5	5.3	1919	Brunswick, Ga.
46	207303		Ga. w.	Carolyn W	14	14	69.0	11.9	2.3	1910	Madison, Ind.
47	213780		Ga. s.	Carpi	9	9	28.2	9.4	2.8	1912	Green Bay, Wis.
48	227300		Ga. w.	CARIPAN	14	12	40.2	12.1	2.2	1928	Creolshoro, Ky.
49	226022		Ga. s.	CARLISCOR	21	14	43.0	13.5	4.9	1920	Chicago, Ill.
50	125711		Ga. s.	Carrie	28	23	78.4	15.3	3.4	1870	Esby, Pa.
51	120112		Ga. s.	Carrie	17	15	47.2	15.2	3.5	1883	Fish River, Alaska
52	206301		Ga. s.	Carrie	6	6	33.0	9.1	2.8	1900	Atlantic, N. C.
53	222593		Ga. s.	Carrie	12	10	31.9	10.8	4.1	1922	Sitka, Alaska
54	101510		Ga. s.	Carrie B	19	12	51.9	14.4	5.5	1882	Yarmouth, Me.
55	216251		Ol. s.	Carrie H	12	9	35.5	11.8	3.0	1917	Charleston, S. C.
56	126972		Ga. s.	Carrie H	5	5	29.2	9.5	4.0	1893	Brooksville, Me.
57	205852		Ga. s.	Carrie H	11	10	33.0	12.7	4.0	1903	Norwalk, Conn.
58	213210		Ga. s.	Carrie H	0	0	27.3	12.4	3.8	1914	Port Republic, N. J.
59	127150		Ga. s.	Carrie Conlbour	24	18	63.2	16.5	4.9	1890	Orlole, Md.
60	216051		Ga. s.	Carrie Emma	7	5	30.3	8.9	3.5	1914	Westville, N. J.
61	126205		Ga. s.	Carrie Leo	7	6	30.8	11.4	3.2	1884	Red bluff, Tex.
62	211822		Ga. w.	Carrie Leo	9	8	38.4	10.0	3.3	1913	Saline Mines, Ill.
63	129074		Ga. s.	Carrie J. Whiting	14	14	57.0	15.4	4.0	1890	Crab Island, Md.
64	226521		Ol. s.	Carrie S. Rodertek	74	50	81.5	19.7	6.3	1927	Essex, Mass.
65	217374	LPGD	Ol. s.	CARRISO	3,891	2,429	310.5	48.0	24.7	1918	Long Beach, Calif.
66	210536		Ga. s.	Carrioso	9	6	33.0	9.1	3.5	1920	San Diego, Calif.
67	211350		Ol. s.	Carroll E	5	5	29.0	8.3	3.8	1913	Little Suamico, Wis.
68	227407		Ga. s.	Carry Dean	72	49	69.4	18.2	9.1	1929	Tacoma, Wash.
69	221810		Ga. s.	Casa Martin	11	7	37.0	9.5	3.9	1911	Portsmouth, N. H.
70	127651		Ga. s.	Casanova	14	11	46.1	12.0	4.3	1901	New York, N. Y.
71	223570		Ga. s.	Casarco No. 2	31	27	69.7	16.6	6.7	1912	Port Hawksbury, Nova Scotia.
72	3060		Ga. s.	Cascade	21	14	47.0	12.5	4.4	1903	Seattle, Wash.

1 Formerly U. S. Eng. Corps ga. s. Capt. Maguire.
 2 Formerly U. S. Q. M. C. st. s. Capt. Worden.
 3 Formerly ga. s. Delem

4 Formerly ga. s. ^(a) Vixon.
^(b) Lillas.
 5 Formerly ga. s. Magunkook.

Line No.	Serv-ice	Crew	Horse-power	Name of owner	Home port	Address of owner
1	Frt.	5	60	Conner Turpentine Co.	Jacksonville, Fla.	Fort McCoy, Fla.
2	Frt.	2	46	Marlin D. Thorpson	Perth Amboy, N. J.	New Brunswick, N. J.
3	Tow.	2	300	Wilmington Transp. Co. (Calif.)	Los Angeles, Calif.	Wilmington, Calif.
4	Fsh.	2	16	D. J. Horgan	Nome, Alaska	
5	Pas.	3	60	A. F. Jester	Newport News, Va.	Smithfield, Va.
6	Tow.	2	110	W. W. Parker	Astoria, Oreg.	933 Franklin Avenue.
7	Tow.	5	240	Jennie Olson	Tacoma, Wash.	450 Middle Waterway.
8	Frt.	2	16	Ralph Norris	Beaufort, N. C.	Atlantic, N. C.
9	Frt.	6	25	E. W. Brown Co. (Me.)	Portland, Me.	South Portland, Me.
10	Frt.	2	10	J. Edward Smith	Baltimore, Md.	Galesville, Md.
11	Psh.	6	40	Christian Bernsten	Philadelphia, Pa.	Barnegat City, N. J.
12	Pas.	2	b225	H-10 Water Taxi Co. (Calif.)	Los Angeles, Calif.	Fifth Street Landing.
13	Frt.	2	30	S. F. McCotter	Washington, N. C.	Vandomere, N. C.
14	Fsh.	6	b45	Frank P. Seidl	Milwaukee, Wis.	Menominee, Mich.
15	Tow.	1	15	Paaf & Smith Builders Supply Co. (W. Va.)	Pittsburgh, Pa.	Charleston, W. Va.
16	Oys.	2	40	Foster-Pountain Co. (La.)	Gulfport, Miss.	Blount, Miss.
17	Frt.	1	16	Leslie H. Wise	Manteo, N. C.	Stumpy Point, N. C.
18	Fsh.	1	10	Mark Williams	Ketchikan, Alaska	Care Peter McKay
19	Fsh.	4	100	Alaska Packers Association (Calif.)	San Francisco, Calif.	111 California Street.
20	Fsh.	7	50	New England Fish Co. (Me.)	Boston, Mass.	44 Boston Fish Pier.
21	Fsh.	2	75	Carlisle Packing Co. (Wash.)	Seattle, Wash.	1, C. Smith Building.
22	Fsh.	7	30	Axel Enquist	do.	Herson, Wash.
23	Fsh.	2	18	Clarence A. Magwood	Charleston, S. C.	2 Doughty Street.
24	Oys.	2	25	Wm. Wallace Evans	Crisfield, Md.	Bwell, Md.
25	Fsh.	1	40	Albert S. Hayes	Newport, R. I.	Block Island, R. I.
26	Fsh.	2	20	William Voss	New Orleans, La.	Houma, La.
27	Pas.	4	65	Ethel J. Neill	Ketchikan, Alaska	
28	Plt.	12	b450	Association of Maryland Pilots	Baltimore, Md.	Foot of Brontway.
29	Fsh.	2	9	Urbain Alle	Milwaukee, Wis.	Sturgeon Bay, Wis.
30	Pas.	2	40	Wm. A. E. Littlefield	New York, N. Y.	New Rochelle, N. Y.
31	Fsh.	6	40	A. J. Anderson	Ketchikan, Alaska	
32	Pas.	4	40	R. B. Leland	Charleston, S. C.	McClellanville, S. C.
33	Frt.	2	65	M. L. Clark	Elizabeth City, N. C.	
34	Pas.	1	30	Antonio Brown	San Francisco, Calif.	Petaluma, Calif.
35	Frt.	1	25	Elmer D. Young	Fall River, Mass.	Swarsea, Mass.
36	Fsh.	1	36	Leonard Williams, Sr.	Amarquette, Mich.	Inglston, Mich.
37	Pas.	1	45	High View Mining Co. (Ky.)	Louisville, Ky.	Franklin, Ky.
38	Fsh.	23	120	Wesley Robinson	Fernandina, Fla.	St. Marys, Ga.
39	Msc.	1	24	John H. Telschow	New York, N. Y.	College Point, N. Y.
40	Cod.	12	60	Harry R. Clattenburg	Gloucester, Mass.	130 Prospect Street.
41	Fsh.	3	120	San Juan Fishing & Packing Co. (Wash.)	Seattle, Wash.	Foot Stacy Street.
42	Fsh.	30	200	Nassau Fertilizer & Oil Co. (Fla.)	Fernandina, Fla.	
43	Tow.	1	110	Kansas City Shook & Manufacturing Co. (Ark.)	Memphis, Tenn.	Wilson, Ark.
44	Frt.	2	15	Frank McCabo	Charleston, S. C.	114 Rutledge Avenue.
45	Fsh.	4	30	Brunswick Cannning Co.	Brunswick, Ga.	
46	Msc.	2	25	Leland G. Banning	Cincinnati, Ohio	801 First National Bank Building.
47	Fsh.	3	8	Leo Paetz	Milwaukee, Wis.	Manitowoc, Wis.
48	Tow.	2	15	Carnahan Oil & Refining Co. (Mo.)	Louisville, Ky.	Campbellsville, Ky.
49	Tow.	2	65	Carson Pirie Scott & Co. (Ill.)	Chicago, Ill.	300 West Adams Street.
50	Frt.	2	60	Frank Camp	Philadelphia, Pa.	Capo May Courthouse, N. J.
51	Oys.	2	12	James A. Bishop	Mobile, Ala.	Barnwell, Ala.
52	Fsh.	2	12	Ambrose F. Roberts	Beaufort, N. C.	
53	Fsh.	1	20	Leonhardt Fur Farms (Alaska)	Juneau, Alaska	Cano N. E. Holshamhi.
54	Frt.	2	32	North Lubec Manufacturing & Canning Co. (Me.)	Eastport, Me.	North Lubec, Me.
55	Frt.	2	20	John A. Miller	Georgetown, S. C.	
56	Frt.	2	8	Elmir L. Littlefield	Belfast, Mo.	Brooksville, Mo.
57	Frt.	1	24	Frank F. Upson	New Haven, Conn.	111 Hinkley Avenue.
58	Pas.	1	16	Nelson G. Rogers	Philadelphia, Pa.	Forked River, N. J.
59	Frt.	2	12	Jeremiah Lewis	Cambridge, Md.	
60	Pas.	3	15	Jacob B. Beck	Philadelphia, Pa.	2636 North Howard Street.
61	Fsh.	2	7	Duncan Rutherford	Galveston, Tex.	Palacios, Tex.
62	Pas.	1	12	Louis Mull	St. Louis, Mo.	Shawneetown, Ill.
63	Frt.	2	24	J. A. Willey	Capo Charles, Va.	Glass, Va.
64	Cod	14	150	United Fisheries Co. (Mass.)	Gloucester, Mass.	280 Main Street.
65	Frt.	30	b1,720	Carriro (Calif.)	San Francisco, Calif.	441 Market Street.
66	Pas.	1	30	Star & Crescent Boat Co. (Calif.)	San Diego, Calif.	Foot Broadway.
67	Fsh.	3	b15	Otto Marks	Milwaukee, Wis.	119 Sunuco, Wis.
68	Fsh.	0	150	Katmul Packing Co. (Wash.)	Seward, Alaska	Uzink, Alaska
69	Fsh.	2	30	Joseph M. Green	Key West, Fla.	1417 Pine Street.
70	Msc.	1	37	W. A. Read	Tampa, Fla.	Slip 54, Yacht Basin, St. Petersburg, Fla.
71	Fsh.	8	45	Cetano Callendo	New York, N. Y.	276 West Sixteenth Street (N).
72	Fsh.	4	30	William E. Harkleroud	Seattle, Wash.	Duine, Wash.

⁶ Formerly British ga. s. Casarco No. 2.

⁷ Formerly ga. s. Bismarck.

Line No.	Official No.	Signal letters	Rfg	Name of vessel	Tonnage		Register dimensions			When built	Where built
					Gross	Net	Length	Breadth	Depth		
1	210620		Ga. s.	Cascade	8	7	28.0	8.0	3.0	1905	West De Pere, Wis.
2	215303		Ga. s.	Cascade	25	20	48.6	14.0	6.3	1917	Seattle, Wash.
3	217732		Ga. s.	Cascade	9	7	32.6	9.7	4.0	1919	do.
4	213122		Ga. s.	Casco	12	8	38.0	13.1	4.1	1914	Machiasport, Me.
5	5286		Ga. s.	Cashier	21	10	51.2	17.3	4.2	1849	Cedarville, N. J.
6	202929		Ol. s.	Caspian	04	78	88.5	22.0	10.4	1906	Essex, Mass.
7	216162		Ga. s.	Castor	8	6	33.8	10.1	4.0	1918	Lemola, Wash.
8	211417		Ga. s.	Catalina Flyer	14	10	52.0	10.0	4.0	1913	Long Beach, Calif.
9	210699		Ga. s.	Cataract	9	8	30.0	9.2	4.5	1906	Maintowoc, Wis.
10	210732		Ga. s.	Catarina	67	43	48.0	19.8	4.3	1885	San Francisco, Calif.
11	225773		Ga. s.	Catia C. III	9	8	32.0	8.4	3.4	1920	Seattle, Wash.
12	126387		Ga. s.	Catharine Davis	5	5	35.0	12.0	2.3	1886	Pocomoko City, Md.
13	126920		Ga. s.	Catharine E. Shores	10	9	52.5	14.2	3.2	1892	Orlolo, Md.
14	204160		Ga. s.	Catharine	10	5	38.0	11.3	3.0	1905	Deep Creek, Va.
15	212054		Ga. s.	Catharine	14	9	35.3	10.2	4.6	1914	Seattle, Wash.
16	222220		Ga. w.	Catharine	8	6	31.2	8.0	2.0	1922	Madison, Ind.
17	213609		Ol. s.	Catharine	150	77	120.0	25.2	12.4	1916	Essex, Mass.
18	225136		Ga. s.	Catharine	11	5	45.1	11.2	4.0	1923	Dare, Va.
19	223520		Ga. s.	Catharine	10	7	35.7	11.7	4.1	1923	St. Marys, Ga.
20	223612		Ga. s.	Catharine	12	8	35.2	11.5	6.4	1924	Somerset, Mass.
21	209101		Ga. s.	Catharine B.	7	6	26.0	8.5	3.0	1907	St. James, Mich.
22	224012		Ga. s.	Catharine C.	11	8	36.6	11.0	4.2	1924	Brunswick, Ga.
23	226010		Ga. s.	Catharine R.	7	5	33.0	10.1	3.8	1927	Harbor Springs, Mich.
24	225358		Ol. s.	Catharine	23	9	46.5	14.0	6.8	1929	Newcastle, Me.
25	209916		Ga. s.	Catharine P.	22	7	47.0	14.9	6.4	1912	Thomaston, Me.
26	201001		Ol. s.	Catharine Burke	150	68	101.0	24.2	11.2	1901	Essex, Mass.
27	222399		Ga. s.	Catharine Cryer	12	6	41.4	11.0	6.5	1922	Los Angeles, Calif.
28	211251		Ga. s.	Catharine A. Butler	21	11	53.1	14.0	6.3	1913	Eastport, Me.
29	212236		Ga. s.	Catharine M. Butler	21	11	53.0	15.0	6.3	1914	do.
30	224325		Ol. s.	Catharine M. Wedmore	37	25	56.3	18.2	6.0	1924	West Myrtle, Conn.
31	224701		Ol. s.	Cathlamet	63	49	64.0	24.0	6.2	1925	Portland, Oreg.
32	127281		Ga. s.	Catibone	16	11	40.0	10.5	4.0	1898	Smyrna, N. C.
33	212813		Ga. s.	Cathrinor	14	13	38.2	14.3	3.8	1914	Mount Pleasant, S. C.
34	126164		Ga. s.	Cavaller	8	5	38.0	12.3	3.0	1887	Northumberland Co., Va.
35	200004		Ga. s.	Cavaller	8	6	30.0	9.7	4.7	1903	New Haven, Conn.
36	206911		Ga. s.	Cavaller	18	11	49.8	18.2	3.7	1909	Biloxi, Miss.
37	227052		Ol. s.	Cavaller	39	16	69.0	16.0	6.4	1927	West Norfolk, Va.
38	221266		Ga. s.	Caven Point	14	9	46.7	14.3	4.1	1920	Verrie, N. Y.
39	208697		Ga. s.	Cayuga	20	18	43.3	14.5	5.2	1911	Catchogue, N. Y.
40	218995		Ga. s.	Cecilia M.	4	5	28.0	8.2	3.3	1914	West De Pere, Wis.
41	204375		Ga. s.	Cecil L.	13	6	37.3	14.3	5.6	1900	Eastport, Me.
42	127197		Ga. s.	Cecilo	6	6	20.5	12.9	5.6	1897	Catchogue, N. Y.
43	226327		Ga. s.	Cecilo	9	5	36.0	11.5	2.7	1926	Chautwin, La.
44	207699		Ga. s.	Cedro	11	7	32.5	11.1	3.2	1910	Kayport, Wash.
45	213951		Ga. s.	Cedro	28	19	45.0	13.0	8.4	1910	Tacoma, Wash.
46	222657		Ga. s.	Celestine	79	54	101.3	14.9	8.3	1918	Boston, Mass.
47	213791		Ga. s.	Celia M.	9	8	36.8	11.6	6.9	1915	Vinalhaven, Me.
48	209593		Ga. s.	Celt	43	29	62.5	15.8	7.2	1912	Seattle, Wash.
49	221026		Ga. s.	Celt	13	8	35.0	12.2	5.9	1925	Myrtle, Conn.
50	209591		Ga. s.	Celt	68	39	72.0	17.0	7.5	1912	Seattle, Wash.
51	237189		Ga. s.	Celtic	67	39	62.1	17.1	8.2	1928	Tacoma, Wash.
52	126479		Ga. s.	Centennial	20	17	43.0	15.1	4.0	1876	Key West, Fla.
53	220937		Ga. w.	Central	21	14	50.4	12.4	2.5	1920	Chardon, Ohio.
54	201638		Ga. s.	Century	10	7	37.0	14.0	4.0	1901	Sobrante, Calif.
55	208117		Ga. s.	Ceres	36	24	54.0	15.7	5.2	1911	Ayacortes, Wash.
56	216945		Ol. s.	Cesarito	490	259	155.0	25.4	12.6	1918	San Juan, P. R.
57	219930	L.M.W.T. L.V.B.C.	Ol. s.	Cetham	2,311	1,777	202.5	46.3	21.8	1918	Olympia, Wash.
58	208314		Ga. s.	Cetus	10	7	35.8	10.3	4.0	1910	Baltimore, Md.
59	209595		Ga. s.	Chacon	68	39	72.0	17.0	7.5	1912	Seattle, Wash.
60	215992		Ga. s.	Chacon	62	35	65.8	16.1	7.4	1918	Tacoma, Wash.
61	111093		Ga. s.	Challenge	17	11	52.6	14.2	3.8	1880	Portland, Oreg.
62	206420		Ga. s.	Challenge	10	7	37.1	8.5	2.6	1909	Bellingham, Wash.
63	211088		Ga. s.	Challenger	12	11	36.0	11.2	4.3	1914	Sturgeon Bay, Wis.
64	215001		Ga. s.	Challenger	9	8	29.5	9.2	3.5	1915	Oconto, Wis.
65	217003	L.N.D.S.	Ol. s.	CHALLENGER	7,590	5,764	410.0	66.0	29.0	1918	Alameda, Calif.
66	5188		Ga. s.	Champion	41	40	64.5	23.0	4.5	1867	San Francisco, Calif.
67	206282		Ga. s.	Champion	14	11	40.4	11.0	4.2	1909	Boston, Mass.
68	223278		Ol. s.	Champion	19	8	53.7	10.0	4.0	1923	Biloxi, Miss.
69	225168		Ol. s.	Champion II	49	33	59.3	16.3	7.0	1925	Quincy, Mass.
70	212119		Ga. s.	Chancellor	8	14	38.2	12.0	6.0	1914	Seattle, Wash.
71	222265		Ga. s.	CHAR.	8	6	30.0	6.9	2.8	1922	St. Louis, Mo.

a sch. Norseman.
 b Norwegian ga. s. Norseman.
 c ga. s. Norseman.
 d ga. s. Advance.

- 1 Formerly Mexican ga. s. Catalina.
 1 Formerly ga. s. Onaway.
 1 Formerly U. S. Navy ga. s. "S. C. 265."
 1 Formerly ga. s. Surry Lumber Co. No. 1.

Line No.	Service	Crew	Horse-power	Name of owner	Home port	Address of owner
1	Fsh.	3	8	Charles Grosse	Milwaukee, Wis.	Little Suamico, Wis.
2	Fsh.	6	45	Shuyak Packing Co. (Wash.)	Ketchikan, Alaska	Kodiak, Alaska.
3	Fsh.	2	10	George Solberg	Seattle, Wash.	Collman Dock, Wash.
4	Frt.	2	12	Carroll Deal	Jonesport, Mo.	Millbridge, Mo.
5	Oys.	6	10	Charles W. Johnson	Philadelphia, Pa.	Newport, N. J.
6	Cod	8	130	Aspen Fish & Products Co. (N. J.)	Gloucester, Mass.	Wildwood, N. J.
7	Fsh.	3	12	Nordby Supply Co. (Wash.)	Ketchikan, Alaska	
8	Fsh.	1	100	Joseph McAfee	Los Angeles, Calif.	Avalon, Calif.
9	Misc.	2	20	Adolph Green Construction Co. (Wis.)	Milwaukee, Wis.	Green Hay, Wis.
10	Pass.	4	70	Naylor Bros.	San Diego, Calif.	3610 Curlew Street.
11	Fsh.	1	5	Cathie E. Chillberg	Seattle, Wash.	5 John Street.
12	Pass.	2	24	R. F. Grimball	Charleston, S. C.	Rt. F. D. No. 1.
13	Frt.	2	16	J. E. Barnes	Reedville, Va.	Coles Point, Va.
14	Frt.	2	7	C. F. Martin	Norfolk, Va.	Messick, Va.
15	Fsh.	2	35	Arthur E. Johnson	Seattle, Wash.	Seabold, Wash.
16	Pass.	2	10	Freeman Brooks	Cincinnati, Ohio.	Dayton, Ohio.
17	Cod	26	100	Arehle A. McLeod	Gloucester, Mass.	7 Riggs Street.
18	Fsh.	1	20	J. W. Walnwright	Newport News, Va.	Dare, Va.
19	Misc.	2	21	R. S. DuBose	Fernandina, Fla.	Box 130.
20	Fsh.	1	27	Demetrios G. Virgines	Newport, R. I.	67 Long Wharf.
21	Fsh.	2	10	Dennis D. Boyle	Grand Haven, Mich.	St. James, Mich.
22	Fsh.	2	21	Chatham Oyster Co. (Ga.)	Savannah, Ga.	40 West Bay Street.
23	Tow.	2	20	Charles Roe	Grand Haven, Mich.	Harbor Springs, Mich.
24	Cod	3	45	Isaac C. Norton	Vineyard Haven, Mass.	Edgartown, Mass.
25	Fsh.	6	18	Nils Persson	Philadelphia, Pa.	Atlantic City, N. J.
26	Fsh.	19	120	Gorton-Pew Vessels Co. (Mass.)	Gloucester, Mass.	Howe Square.
27	Plt.	1	50	City of Los Angeles (Calif.)	Los Angeles, Calif.	210 South Broadway.
28	Frt.	2	28	Lena M. Smith	Eastport, Mo.	Cuttler, Mo.
29	Frt.	2	36	Booth Fisheries Co. (Del.)	do	Water Street.
30	Oys.	4	60	Charles K. Westmore	New Haven, Conn.	44 Sixth Street.
31	Fer.	1	60	Cathlamet Ferry Co. (Oreg.)	Astoria, Oreg.	Cathlamet, Wash.
32	Frt.	1	14	B. H. Hulfanco	Elizabeth City, N. C.	Hatteras, N. C.
33	Oys.	2	11	P. H. Legere	Charleston, S. C.	Moultrieville, S. C.
34	Misc.	3	14	R. B. Balderson	Reedville, Va.	Lodge, Va.
35	Misc.	1	25	George A. Lane	New Haven, Conn.	846 Quinlupino Avenue.
36	Fsh.	5	25	Luka Kullis	Gulfport, Miss.	Hlox, Miss.
37	Fsh.	3	80	D. M. Powell	Newport News, Va.	Hulleford, Va.
38	Ton.	3	60	Lehigh Valley Railroad Co. (N. J.)	New York, N. Y.	143 Liberty Street.
39	Frt.	2	40	John R. Paschall	Newport News, Va.	Richmond, Va.
40	Fsh.	3	12	Carl Jorgenson	Milwaukee, Wis.	Detroit Harbor, Wis.
41	Fsh.	4	10	William L. Crayer	Jonesport, Mo.	
42	Misc.	1	8	Joshua H. Smalling, estate of	New York, N. Y.	Babylon, N. Y.
43	Fsh.	1	10	Arthur Barron	New Orleans, La.	Chauvin, La.
44	Fsh.	1	18	J. R. Henderson	Seattle, Wash.	Clifton Hotel.
45	Fsh.	5	35	Henrik J. Henriksen	Ketchikan, Alaska	Caro Tongass Trading Co.
46	Pass.	4	160	Eugie Petranich	New York, N. Y.	1053 Seventy-ninth Street (H).
47	Fsh.	4	18	Erick O. Mattson	do	466 Forty-ninth Street.
48	Fsh.	2	75	Fidalgo Island Packing Co. (Me.)	Seattle, Wash.	Anacortes, Wash.
49	Fsh.	1	40	Edward G. Palle	New York, N. Y.	White Plains, N. Y.
50	Fsh.	4	125	Fidalgo Island Packing Co. (Me.)	Seattle, Wash.	Anacortes, Wash.
51	Fsh.	10	135	Olo J. Edwards	Ketchikan, Alaska	Box 1104.
52	Frt.	0	35	Thomason Fish Co. (Fla.)	Koy West, Fla.	Foot Margaret Street.
53	Tow.	1	35	Central Towboat Co. (Ohio)	Cleveland, Ohio.	303 Rockefeller Building.
54	Frt.	1	830	F. E. Booth Co. (Calif.)	San Francisco, Calif.	110 Market Street.
55	Fsh.	2	80	Fidalgo Island Packing Co. (Me.)	Seattle, Wash.	Anacortes, Wash.
56	Frt.	15	240	Harold Stumfels Graham	San Juan, P. R.	Santurce, P. R.
57	Frt.	28	1,000	Pacelle Motorship Co. (Me.)	Seattle, Wash.	1510 Railroad Avenue South.
58	Frt.	1	28	S. H. Forrest	Norfolk, Va.	713 Wingfield Avenue.
59	Fsh.	5	125	Fidalgo Island Packing Co. (Me.)	Seattle, Wash.	Anacortes, Wash.
60	Fsh.	3	125	Alaska Consolidated Canneries (Del.)	Ketchikan, Alaska	
61	Fsh.	2	60	Robinson Fisheries Co. (Wash.)	do	Anacortes, Wash.
62	Frt.	1	12	Sig Aantzen	Nome, Alaska	Caro Deputy Collector of Customs.
63	Tow.	2	28	Detroit Material & Transportation Co. (Mich.)	Detroit, Mich.	Transportation Building.
64	Fsh.	3	15	Frank C. Livermore	Milwaukee, Wis.	Pensaukee, Wis.
65	Frt.	37	63,040	Sun Shipbuilding & Dry Dock Co. (Pa.)	Philadelphia, Pa.	Finance Building.
66	Frt.	1	40	Alaska Coddish Co. (Calif.)	San Francisco, Calif.	17 Steuart Street.
67	Misc.	1	30	William J. Champlon	Newport, R. I.	26 West Pelham Street.
68	Oys.	3	30	Peter Cvitanovich	New Orleans, La.	216 South Bernadotte Street.
69	Pass.	1	110	William J. Champlon	Newport, R. I.	27 West Pelham Street.
70	Fsh.	8	20	Arne M. Jangord	Tacoma, Wash.	6408 North J Street.
71	Pass.	1	40	Jowell S. Putnam	St. Louis, Mo.	1120 Morrison Avenue.

* Formerly st. s. La Camas.

* Sold to Joe Rose but not yet redocumented.

† Formerly ga. s. H. M. Champlon.

Motor Vessels

Line No.	Official No.	Signal letters	Rtg	Name of vessel	Tonnage		Register dimensions			When built	Where built
					Gross	Net	Length	Breadth	Depth		
1	110801		Ga. s.	Charavl.....	14	10	Feet 62.9	Feet 13.5	Feet 4.8	1890	Greenport, N. Y.....
2	211082		Ga. s.	Charles E.....	10	7	33.2	9.5	4.0	1913	Palatka, Fla.....
3	215622		Ga. s.	Charles F.....	9	7	32.0	10.2	3.2	1915	Naubluway, Mich.....
4	210427		Ga. s.	Charles K.....	7	5	27.0	8.5	3.2	1909	Manitowoc, Wis.....
5	223427		Ol. s.	Charles O.....	28	11	53.7	14.3	5.4	1923	Mobilio, Ala.....
6	217957		Ol. s.	Charles T.....	31	20	53.7	14.3	6.2	1919	Seattle, Wash.....
7	127651		Ga. s.	Charles W.....	80	46	75.5	27.0	5.0	1902	San Francisco, Calif.....
8	207350		Ga. s.	Charles W.....	37	25	54.2	15.4	6.6	1910	Dockton, Wash.....
9	223668		Ga. s.	Charles Berry, sr.....	18	22	67.0	21.1	5.7	1924	Dorchester, N. J.....
10	216074	LJVD	Ol. s.	Charles Brower.....	569	325	140.0	38.0	13.7	1918	Alameda, Calif.....
11	202012		Ga. s.	Charles Buckingham.....	15	11	48.0	18.1	3.3	1905	Bloom, Miss.....
12	127170		Ga. s.	Charles Redding, Jr.....	14	9	47.4	15.2	3.8	1900	do.....
13	225273		Ol. s.	Charles Richard.....	17	10	49.3	12.6	4.8	1925	Orange, Tex.....
14	210882		Ga. s.	Charles Spencer.....	11	7	41.7	11.0	4.0	1920	Portland, Ore.....
15	209142		Ga. s.	Chas. Truelson.....	14	9	41.1	11.1	5.1	1911	Tilburon, Calif.....
16	221102		Ga. s.	Charles Wright.....	7	5	38.7	10.5	3.2	1921	Grasonville, Md.....
17	127495		Ga. s.	Charles B. Mason.....	12	7	39.8	14.0	3.7	1900	Hopkins, Va.....
18	226041		Ga. s.	Charles D. Lettler.....	255	190	114.6	24.5	10.0	1926	South Jacksonville, Fla.....
19	221088		Ol. s.	Chas. E. Beckman.....	29	10	56.7	15.5	6.9	1925	Kennebunkport, Me.....
20	223547		Ol. s.	Chas. E. Gray.....	13	9	34.7	12.4	4.0	1924	St. Marys, Ga.....
21	127730		Ga. s.	Charles I. Covert.....	33	10	55.0	18.8	5.2	1903	Dorchester, N. J.....
22	224803		Ol. s.	Charles M. FaueI.....	34	14	58.5	15.4	7.4	1925	Damariscotta, Me.....
23	224450		Ol. s.	Charles M. FaueI II.....	23	16	49.0	13.3	5.5	1925	Winthrop, Mass.....
24	224583		Ol. s.	Charles M. FaueI III.....	22	15	40.8	13.5	5.5	1925	do.....
25	225421		Ol. s.	Charles M. FaueI, Jr.....	29	12	59.0	15.2	7.1	1926	Damariscotta, Me.....
26	20402		Ol. s.	Charles S. Ashley.....	74	29	79.0	19.0	9.2	1927	Thomaston, Mo.....
27	127073		Ga. s.	Chas. S. Wallace.....	24	16	66.4	13.0	3.8	1902	Morehead City, N. C.....
28	223526		Ga. s.	Chas. S. Wallace III.....	94	58	90.0	20.1	7.4	1923	do.....
29	226088		Ga. s.	CHARLES W. GULKIN.....	405	268	145.0	37.1	12.7	1920	Camden, N. J.....
30	127501		Ga. s.	Charles W. Lynde.....	60	37	81.0	20.6	5.4	1901	Patchogue, N. Y.....
31	222368		Ga. s.	Charlesbank.....	11	7	39.2	10.8	4.0	1917	Hoston, Mass.....
32	223022		Ga. s.	Charlesbank II.....	14	9	40.8	13.0	3.8	1918	Brooklyn, N. Y.....
33	225730		Ga. s.	CHARLEVOIX.....	43	37	50.0	30.0	3.8	1924	Ferrysburg, Mich.....
34	220708		Ga. s.	Charley Ford.....	8	7	30.1	9.3	3.5	1923	Georgetown, S. C.....
35	211741		Ga. s.	Charlio.....	20	17	63.4	10.0	4.2	1910	Lenoxville, N. C.....
36	225627		Ga. s.	Charlie.....	10	0	32.2	9.5	3.4	1924	Chassell, Mich.....
37	125588		Ga. s.	Charlie Ross.....	17	10	41.2	13.4	4.0	1877	Pembroke, Mo.....
38	220850	MCHP	Ol. s.	CHARLIE WATSON.....	1,760	968	250.0	37.0	10.7	1920	Oakland, Calif.....
39	221259		Ol. s.	Charlie White.....	288	208	100.0	28.0	8.0	1921	Kingston, N. Y.....
40	127071		Ga. s.	Charletta.....	17	12	55.2	11.0	5.7	1865	Nyack, N. Y.....
41	23044		Ga. s.	Charlotta.....	40	33	60.4	19.2	6.0	1867	Jamesport, N. Y.....
42	127701		Ga. s.	Charlotto.....	0	0	44.0	11.0	2.8	1902	Tlghman, Md.....
43	207044		Ga. s.	Charlotto.....	0	0	30.0	9.0	3.7	1910	Seattle, Wash.....
44	214707		Ga. s.	Charlotto.....	23	16	51.0	15.7	5.1	1917	Crittenden, Va.....
45	220870		Ga. s.	Charlotto.....	63	36	59.1	21.0	6.0	1920	Salisbury, Md.....
46	226872		Ol. w.	CHARLOTTE.....	69	69	64.1	22.6	2.7	1927	Point Pleasant, W. Va.....
47	227407		Ol. w.	Charlotto.....	31	7	50.4	16.0	7.0	1928	Kennebunkport, Me.....
48	214800		Ga. s.	Charlotto B.....	71	40	74.7	18.0	7.8	1917	Seattle, Wash.....
49	218500		Ga. s.	Charlotto B.....	27	18	48.0	13.1	6.0	1919	Dockton, Wash.....
50	223726		Ga. s.	Charlotto C.....	13	10	34.5	10.0	4.7	1921	Sturgeon Bay, Wis.....
51	222599		Ga. s.	Charlotto G.....	10	13	37.1	10.0	5.4	1924	Hovort, Mich.....
52	221087		Ga. s.	Charlton.....	9	6	41.6	10.8	2.3	1925	Vicksburg, Miss.....
53	201218		Ga. s.	Charm.....	7	6	31.8	11.8	3.3	1904	Atlantio City, N. J.....
54	211480		Ol. s.	Charm.....	20	14	75.0	11.6	4.6	1913	Prosper, Ore.....
55	127400		Ga. s.	Charmer.....	20	13	55.0	16.2	4.2	1901	Straits, N. C.....
56	221601		Ga. s.	Chaso.....	11	7	38.8	11.0	3.6	1921	Baldwin, Alaska.....
57	220612		Ga. w.	Chaso No. 2.....	21	15	61.0	12.3	3.0	1920	Long Bottom, Ohio.....
58	218090		Ol. s.	Chaser.....	48	23	59.4	18.7	6.0	1910	Stapleton, N. Y.....
59	218803		Ga. s.	Chatham.....	32	22	64.2	14.0	6.2	1917	Seattle, Wash.....
60	220723		Ga. s.	Chatham.....	27	13	51.4	10.4	4.3	1908	Pittsburgh, Pa.....
61	204301		Ga. s.	Check.....	0	8	31.5	9.0	2.6	1907	Seattle, Wash.....
62	127185		Ga. s.	Cheemann.....	18	11	42.0	13.8	5.2	1897	Fall River, Mass.....
63	201850		Ol. s.	Chelsea.....	09	87	112.0	23.0	5.4	1905	Pocomoko City, Md.....
64	224464		Ol. s.	Chelsea.....	05	51	68.0	17.1	8.2	1925	Seattle, Wash.....
65	208012		Ol. s.	Chem.....	13	8	45.5	11.0	4.3	1910	do.....
66	214030		Ga. s.	Cherio.....	28	14	70.9	11.6	4.0	1909	Orange, Tex.....
67	117213		Ga. s.	Cherokee.....	25	17	65.0	15.3	5.0	1902	Brenton, Miss.....
68	127481		Ga. s.	Cherookee.....	14	13	39.5	13.0	5.0	1900	Quincy Point, Mass.....
69	218318		Ga. s.	Cherokee.....	13	10	42.0	11.3	2.0	1919	Smyrna, N. C.....
70	223083		Ga. w.	Cherokee.....	14	11	62.5	11.8	2.6	1919	Knoxville, Tenn.....
71	211044		Ga. s.	Cherry Grove.....	5	5	28.0	7.8	2.8	1908	West Sayville, N. Y.....
72	5318		Ga. s.	Chesapeake.....	48	46	70.0	21.0	5.0	1857	Somerset County, Md.....

1 Formerly ga. s. Rialto.

2 Formerly ga. s. Simhaul.

3 Formerly ga. s. Anno J. Larson.

4 Formerly ga. s. Carolyn Frances.

5 Formerly ga. s. Alex.

6 Formerly ga. s. Charles FaueI.

Line No.	Service	Crew	Horse-power	Name of owner	Home port	Address of owner
1	Pas.	2	65	Mildred E. Simpson.....	New York, N. Y.....	Foot West One hundred and fifty-first Street.
2	Tow.	2	24	Phoenix Utility Co. (Fla.).....	Miami, Fla.....	139 Southwest Fourth Street.
3	Fsh.	1	11	George Frazier.....	Grand Haven, Mich.....	Naubinway, Mich.
4	Fsh.	3	b 18	Frank W. Elchler.....	Allwaukee, Wis.....	210 Lake Street, Kenosha, Wis.
5	Tow.	3	75	R. H. Oswell.....	Mohile, Ala.....	56 St. Michael Street.
6	Fsh.	2	65	Alaskan Glacier Sea Food Co. (Wash.).....	Petersburg, Alaska.....	
7	Frt.	2	60	Martin Schmidt.....	San Francisco, Calif.....	1312 Fairfax Avenue.
8	Fsh.	3	65	Alaskan Glacier Sea Food Co. (Wash.).....	Petersburg, Alaska.....	
9	Oys.	8	50	William O. Horry.....	Philadelphia, Pa.....	Port Norris, N. J.
10	Whl.	20	300	H. Lohes & Co. (Calif.).....	San Francisco, Calif.....	Post and Grant Avenue.
11	Fsh.	1	35	Joseph F. Dupuy.....	New Orleans, La.....	1001 Moss Street.
12	Fsh.	6	16	E. E. Elmer.....	Gulfport, Miss.....	Gilfist, Miss.
13	Tow.	2	120	Wm. T. Burton.....	Lake Charles, La.....	Sulphur, La.
14	Tow.	1	40	Crown Williamette Paper Co.....	Portland, Oreg.....	West Linn, Oreg.
15	Fsh.	1	30	John J. Connell.....	San Francisco, Calif.....	3858 Twenty-fifth Street.
16	Misc.	1	12	Charles F. Hughes.....	Baltimore, Md.....	604 East Pratt Street.
17	Frt.	1	28	John K. Colson.....	Capo Charles, Va.....	Chilneotague, Va.
18	Tnk.	7	200	Gulf Refining Co. (Tex.).....	Pittsburgh, Pa.....	1863 Frick Annex Building.
19	Cod.	6	50	John J. Sater.....	New Bedford, Mass.....	52 Park Street.
20	Tow.	3	45	Gray Towing Co. (Ga.).....	Brunswick, Ga.....	
21	Oys.	6	45	Steelman R. Lee.....	Philadelphia, Pa.....	Leesburg, N. J.
22	Cod.	6	60	Charles Marino.....	Boston, Mass.....	21 Moon Street.
23	Cod.	3	45	Vincenzo Iono.....	do.....	44 Fleet Street.
24	Cod.	5	45	Joseph Ciampa.....	do.....	Everett, Mass.
25	Cod.	4	60	Demio Palazzolo.....	do.....	2 Land Place.
26	Fsh.	6	100	John G. Murley.....	New Bedford, Mass.....	Fairhaven, Mass.
27	Fsh.	2	20	H. R. Heggans.....	Tampa, Fla.....	Punta Gorda, Fla.
28	Fsh.	1	100	Wallace Fisheries Co. (N. C.).....	Beaufort, N. C.....	Moorehead City, N. C.
29	Fer.	6	b 700	Electric Ferries (N. J.).....	New York, N. Y.....	Jersey City, N. J.
30	Frt.	2	50	George Jones.....	do.....	Paleogogie, N. Y.
31	Pas.	1	45	James E. Chadwick.....	Vineyard Haven, Mass.....	Edgartown, Mass.
32	Pas.	2	40	Fred W. Estorhill.....	Boston, Mass.....	100 Jutsonwood Street.
33	Fer.	2	50	Township of Eveline.....	Grand Haven, Mich.....	Charlovoix, Mich.
34	Tow.	1	10	D. B. Nesmith.....	Georgetown, S. C.....	Mount Pleasant, S. C.
35	Frt.	3	30	Samuel A. Gullis.....	Charleston, S. C.....	Chassell, Mich.
36	Fsh.	3	14	Charles Helberg.....	Marquette, Mich.....	Edmunds, Mo.
37	Frt.	2	20	Harold L. Ordner.....	Eastport, Mo.....	225 Bush Street.
38	Tnk.	27	b 1,100	Standard Oil Co. of California (Del.).....	San Francisco, Calif.....	7 West Tenth Street.
39	Frt.	4	300	Standard Shipping Co. (Del.).....	Wilmington, Del.....	Waterlohn, N. Y.
40	Pas.	3	80	P. W. Devondorf.....	Capo Vincent, N. Y.....	Fernandina, Fla.
41	Fsh.	5	60	Wesley Robinson.....	Fernandina, Fla.....	St. Marys, Ga.
42	Frt.	2	8	James R. Simons.....	Annapolis, Md.....	Rock Point, Md.
43	Fsh.	2	16	Anton Vauntechl.....	San Diego, Calif.....	Caro M. Martinez & Co., 772 State Street.
44	Frt.	1	32	W. B. Carney.....	Norfolk, Va.....	Churchland, Va.
45	Wat.	2	42	Virginia Ebrman.....	Baltimore, Md.....	600 East North Avenue.
46	Tow.	1	b 120	Marietta Manufacturing Co. (W. Va.).....	Pittsburgh, Pa.....	Point Pleasant, W. Va.
47	Fsh.	7	60	Lawrence A. Clay.....	New London, Conn.....	Stonington, Conn.
48	Fsh.	6	110	Libby, McNeill & Libby (Mo.).....	San Francisco, Calif.....	405 California Street.
49	Fsh.	3	b 30	Robinson Packing Corporation (Wash.).....	Seward, Alaska.....	Kodiak, Alaska.
50	Pas.	1	18	Carl A. Christensen.....	Milwaukee, Wis.....	3228 North Keating Avenue.
51	Frt.	1	15	Edward S. Quay.....	Marquette, Mich.....	St. Ignace, Mich.
52	Frt.	3	27	Wilson Houlmgway, sr.....	Baton Rouge, La.....	Vicksburg, Miss.
53	Pas.	1	12	Frank Conover.....	Philadelphia, Pa.....	Pleasantville, N. J.
54	Tow.	1	90	Slayer Transportation Co. (Oreg.).....	Portland, Oreg.....	180 Davis Street.
55	Frt.	1	30	C. D. Tolson.....	New Bern, N. C.....	Swansboro, N. C.
56	Pas.	1	22	Charles Emswiler.....	Seward, Alaska.....	
57	Tow.	1	25	William Smeecks.....	Cincinnati, Ohio.....	Loughottom, Ohio.
58	Wrk.	2	75	Merritt-Chapman & Scott Corporation (Del.).....	New York, N. Y.....	17 Battery Place.
59	Fsh.	7	65	Pacific American Fisheries (Me.).....	Juneau, Alaska.....	South Hollingsham, Wash.
60	Frt.	1	23	Gustave E. Werner.....	Pittsburgh, Pa.....	Harrisville, Pa.
61	Pas.	1	20	M. M. Smith.....	Seattle, Wash.....	Times composing room.
62	Fsh.	1	15	Jacob S. Willets.....	New York, N. Y.....	New Rochelle, N. Y.
63	Frt.	7	100	Norfolk, Baltimore & Carolina Line (Va.).....	Norfolk, Va.....	Cyde Line Pier No. 1.
64	Fsh.	13	100	George Elder.....	Seattle, Wash.....	2224 Second Avenue.
65	Tow.	1	65	H. A. Davis.....	do.....	Olympia, Wash.
66	Misc.	2	40	Walter R. V. Lewis.....	New Orleans, La.....	Jennette, La.
67	Tow.	3	210	Chas. M. Fozzard.....	Jacksonville, Fla.....	Box 1621.
68	Pas.	1	40	Bertram S. Mears.....	Philadelphia, Pa.....	400 West Taylor Avenue, Wildwood, N. J.
69	Fsh.	1	8	Chas. S. Wallace.....	Beaufort, N. C.....	Morehead City, N. C.
70	Tow.	2	25	W. W. Holder.....	Chattanooga, Tenn.....	Lenoir City, Tenn.
71	Misc.	1	12	Sherman Silsbe.....	New York, N. Y.....	Paleogogie, N. Y.
72	Frt.	3	15	J. C. Ashley.....	Baltimore, Md.....	Rock Hall, Md.

1 Formerly U. S. Navy ga. s. 2500.
 2 Formerly U. S. Navy ga. s. 5011.
 3 Formerly sloop Stocco.

10 Formerly sloop Basselin.
 11 Formerly st. s. Sadio.

Motor Vessels

Line No.	Official No.	Signal letters	Reg.	Name of vessel	Tonnage		Register dimensions			When built	Where built
					Gross	Net	Length	Breadth	Depth		
					Feet						
1	201009		Ga. s.	Chesapeake	14	10	15.8	14.4	3.4	1906	Havro de Grace, Md.
2	223970		Ga. s.	Chesapeake	12	8	49.5	12.4	3.0	1921	Mount Vernon, Md.
3	224162		Ga. s.	Chesapeake	37	21	60.4	10.4	6.3	1924	San Diego, Calif.
4	127668		Ga. s.	Chester	53	31	61.9	10.3	5.8	1902	Cambridge, Md.
5	210364		Ga. w.	Chester	9	9	46.3	9.4	2.6	1912	Tyrone, Ky.
6	207547		Ga. s.	Chester A.	17	7	43.7	15.4	5.6	1910	Eastport, Mo.
7	225925		Ga. s.	Chester L.	11	7	30.0	10.5	3.8	1926	Wrangell, Alaska
8	201845		Ga. s.	Chester A. Kennedy	10	13	41.4	14.6	7.6	1905	Portland, Me.
9	225774		Ga. s.	Chester B. Tallman	29	13	57.8	15.1	7.2	1920	Kennebunkport, Me.
10	222811		Ga. s.	Chester T. Marshall	32	16	60.8	15.2	7.0	1923	Portsmouth, Me.
11	126165		Ga. s.	Chefowalk	8	7	32.0	13.0	3.3	1883	Bayport, N. Y.
12	223702		Ga. w.	Chevrolet	15	10	46.6	10.4	5.5	1914	Portsmouth, Va.
13	210910		Ga. w.	CHEYENNE	35	35	63.5	18.3	3.8	1914	Grafton, Ill.
14	202477		Ol. s.	Chicago	13	8	32.0	10.8	2.6	1905	Grand Isle, La.
15	215307		Ga. s.	Chicago	14	9	50.1	11.9	4.3	1917	Manitowoc, Wis.
16	210353		Ga. s.	Chicago Harbor No. 1	8	6	39.0	9.0	4.0	1912	Chicago, Ill.
17	210669		Ga. s.	Chicago Harbor No. 11	12	8	35.6	10.5	5.8	1912	do.
18	225517		Ga. s.	Chicago Shtp No. 1	12	12	41.7	12.0	6.0	1920	Lorain, Ohio.
19	213387		Ga. s.	Chichagoff	44	30	57.3	14.5	8.0	1915	Seattle, Wash.
20	223563		Ga. s.	Chickaloon	41	30	59.4	15.3	6.4	1924	Tacoma, Wash.
21	213069		Ol. s.	Chickamauga	61	20	59.5	17.0	8.6	1915	Seattle, Wash.
22	203023		Ga. s.	Chickaree	14	9	74.0	12.0	2.4	1900	Tacoma, Wash.
23	223942		Ga. s.	Chickawa	14	10	38.4	10.3	3.4	1924	do.
24	210031		Ga. s.	Chickawana	31	21	55.4	12.9	6.1	1912	do.
25	205687		Ga. w.	Chicot	14	10	40.1	12.0	3.0	1908	Patterson, La.
26	126749		Ga. s.	Chief	9	9	32.0	16.0	4.4	1891	Wilmington, Del.
27	127350		Ga. s.	Chief	15	14	48.0	13.0	2.0	1899	Scymour's Point, Fla.
28	127748		Ga. s.	Chief	14	10	49.5	11.5	3.6	1903	Astoria, Ore.
29	201896		Ol. s.	Chief	16	11	55.5	13.0	3.2	1907	Bellingham, Wash.
30	205526		Ga. s.	Chief	14	5	45.0	10.2	8.1	1908	Orange, Tex.
31	213680		Ga. s.	Chief	25	17	41.5	12.6	5.6	1915	Sturgeon Bay, Wis.
32	221670		Ga. s.	Chief	19	13	52.4	11.3	5.7	1911	Bayonne, N. J.
33	226905		Ga. s.	Chief	14	9	45.5	10.2	4.9	1927	Los Angeles, Calif.
34	227251		Ga. s.	Chief	12	8	30.5	13.1	3.0	1928	Port Clinton, Ohio.
35	227610		Ga. s.	Chief	13	11	35.1	8.1	3.5	1928	Kansas City, Mo.
36	225964		Ga. s.	Chief H.	13	8	42.6	9.2	6.0	1926	Los Angeles, Calif.
37	224502		Ga. s.	Chief	16	13	43.2	12.0	4.5	1925	Amburg, Va.
38	221093		Ga. s.	Chief III	10	7	38.8	12.4	2.9	1920	New Orleans, La.
39	224494		Ga. s.	Chief Seattle	12	8	37.8	10.2	5.5	1925	Seattle, Wash.
40	207316		Ga. s.	Chigank	12	8	48.0	12.2	3.0	1910	Astoria, Ore.
41	127742		Ga. s.	Chilkoot	14	10	51.0	11.4	4.3	1903	do.
42	208481		Ga. s.	Chilkoot	41	28	60.6	15.8	5.8	1911	do.
43	216010		Ga. s.	Chikna	11	9	35.3	10.5	5.0	1918	Seattle, Wash.
44	214801		Ga. s.	Chilnook	41	32	60.0	15.0	7.0	1917	Tacoma, Wash.
45	215510		Ga. s.	Chilnook	20	13	41.0	13.2	4.8	1917	Cordova, Alaska
46	223826		Ga. s.	Chilnook	13	10	41.5	13.0	4.0	1921	La Pointe, Wis.
47	221151		Ol. s.	Chilnook	11	9	42.5	10.8	3.3	1923	Skamokawa, Wash.
48	211027		Ga. s.	Chilpper	38	26	68.4	13.0	5.0	1913	New York, N. Y.
49	126649		Ga. s.	Chilquitta	17	11	44.2	13.7	7.4	1888	Roston, Mass.
50	226230		Ol. s.	Chilquitta	11	7	37.6	10.0	4.5	1926	San Diego, Calif.
51	34323		Ga. s.	Chilopek No. 3	45	24	72.0	18.0	5.6	1899	Ballard, Wash.
52	216707	LNIJG	Ol. s.	Choctaw	350	269	115.0	23.3	12.0	1918	Jacksonville, Fla.
53	227371		Ga. s.	Choctaw	11	7	38.3	9.8	2.2	1928	Greenville, Miss.
54	212801		Ga. s.	Chomly	83	36	60.5	18.5	7.8	1915	Dockton, Wash.
55	224185		Ga. s.	Chown	18	11	51.3	13.8	3.5	1924	Glass, Va.
56	226589		Ol. s.	Chris C	44	37	61.4	16.8	7.9	1927	Tacoma, Wash.
57	126209		Ga. s.	Christeen	11	10	38.4	15.1	3.9	1883	Glenwood, N. Y.
58	4043		Ga. s.	Christian D. Emson	66	53	67.3	22.6	5.8	1890	Keyport, N. J.
59	125333		Ga. s.	Christiana	32	31	61.9	13.9	5.1	1874	Chicago, Ill.
60	125777		Ga. s.	Christiana	5	5	20.0	11.4	2.5	1871	Staten Island, N. Y.
61	221822		Ga. s.	Christiana	7	6	32.2	10.5	3.6	1917	Lavallette, N. J.
62	212419		Ol. s.	Christie R.	12	8	36.9	10.6	5.1	1911	Seattle, Wash.
63	227559		Ol. s.	Christine	53	36	62.3	16.3	7.8	1928	Dockton, Wash.
64	223791		Ga. s.	Christine H.	8	5	31.8	9.0	4.3	1921	Tacoma, Wash.
65	126521		Ga. s.	Christopher	13	9	43.4	11.2	4.5	1888	Brewer, Me.
66	210692		Ga. s.	Chuckle	41	19	58.0	16.0	3.7	1920	Vicksburg, Miss.
67	211287		Ga. s.	Chum	9	6	32.3	10.0	3.9	1916	San Diego, Calif.
68	215511		Ga. s.	Chum	20	13	41.0	13.2	4.8	1917	Cordova, Alaska
69	224438		Ga. s.	Chum	9	6	31.9	9.7	5.2	1925	Tacoma, Wash.
70	226116		Ga. s.	Chumner H.	11	7	37.4	11.2	4.1	1920	Bayonne, N. J.
71	219433		Ga. s.	Chummy	11	9	41.0	9.6	3.6	1920	Ketchikan, Alaska

1 Formerly ga. s. Susan.

2 Formerly schooner Cambridge.

3 Formerly U. S. Navy ga. s. 1299.

4 Formerly ga. s. Skoda.

Motor Vessels

Line No.	Service	Crew	Horse-power	Name of owner	Home port	Address of owner
1	Fer.	1	32	Azariah Robinson.....	New York, N. Y.	Bay Shore, N. Y.
2	Frt.	1	22	Ernest P. Miller.....	Annapolis, Md.	Dock Street.
3	Fsh.	4	60	Charles A. Landers.....	San Diego, Calif.	Box 604.
4	Frt.	2	60	Charles W. Kibler, Jr.	Baltimore, Md.	Chestertown, Md.
5	Pas.	2	20	A. J. Nowlin.....	Louisville, Ky.	Red House, Ky.
6	Frt.	2	20	Brown-Willard Packing Co.	Portland, Me.	South Portland, Mo.
7	Fsh.	1	21	W. C. Lawrence.....	Wrangell, Alaska	
8	Frt.	2	21	John S. Harmon.....	Jonesport, Me.	
9	Fsh.	2	60	Tollman & Muck Fish & Trap Co. (R. I.)	Newport, R. I.	50 Long Wharf.
10	Frt.	2	45	Consolidated Lobster Co.	Boston, Mass.	280 Northern Avenue.
11	Frt.	1	20	George C. Ackerly.....	New York, N. Y.	Patchogue, N. Y.
12	Frt.	2	170	N. N. Patterson (N. Y.).....	do.	29 Broadway.
13	Fer.	2	45	John A. Smith.....	Pembina, N. Dak.	Forest City, S. Dak.
14	Pas.	2	30	John Ludwig.....	New Orleans, La.	Grand Isle, La.
15	Pas.	2	20	Fred Welmer.....	Chicago, Ill.	2733 Ainslie Street.
16	Fsh.	2	60	George McClusky.....	do.	627 West Forty-third Street.
17	Pas.	2	60	City of Chicago (Ill.).....	do.	City Hall.
18	Mse.	2	b 55	Chicago Ship Building Co. (Ill.)	do.	One hundred and first Street and Calumet River.
19	Pas.	2	125	Chicagoff Development Co. (Wash.)	Juneau, Alaska	
20	Tow.	2	125	Hernard Lien.....	Seattle, Wash.	Stanwood, Wash.
21	Tow.	6	240	Pacific Tow Boat Co. (Wash.)	do.	Pier 1.
22	Pas.	2	50	Earl F. Graham.....	do.	Brownsville, Wash.
23	Pas.	1	48	M. P. Riggs.....	Tacoma, Wash.	1112 South Tacoma Avenue.
24	Pas.	3	35	Sau Juan Transportation Co. (Wash.)	Seattle, Wash.	Friday Harbor, Wash.
25	Tow.	2	25	F. B. Williams Cypress Co. (La.)	New Orleans, La.	Patterson, La.
26	Pas.	1	27	Edward Rio.....	New York, N. Y.	North Beach, N. Y.
27	Mse.	2	15	S. S. Ooffin.....	Jacksonville, Fla.	1426 Laura Street.
28	Fsh.	1	30	Thomas Nelson.....	Astoria, Oreg.	Hammond, Oreg.
29	Tow.	2	80	Ketchikan Spruce Mills (Alaska)	Ketchikan, Alaska	
30	Tow.	3	40	Lutecher & Moore Lumber Co. (Tex.)	Port Arthur, Tex.	Orange, Tex.
31	Fsh.	4	60	Allen M. Eales.....	Port Huron, Mich.	Alpena, Mich.
32	Ptl.	2	150	State Conservation Commission	New York, N. Y.	Times Building.
33	Pas.	2	b 225	II-10 Water Taxi Co. (Calif.)	Los Angeles, Calif.	Fifth Street Landing, San Pedro, Calif.
34	Fsh.	1	50	Oscar P. Lay.....	Sandusky, Ohio.	
35	Frt.	2	30	Massman Construction Co. (Mo.)	Kansas City, Mo.	American Bank Building.
36	Pas.	2	100	II-10 Water Taxi Co. (Calif.)	Los Angeles, Calif.	Fifth Street Landing, San Pedro, Calif.
37	Frt.	2	24	John F. Gouldman.....	Newport News, Va.	Urbanna, Va.
38	Pas.	3	24	William Schulo.....	New Orleans, La.	828 Lesseps Street.
39	Fsh.	2	16	Odin M. Larson.....	Seattle, Wash.	2102 Seventh Avenue, West.
40	Fsh.	1	60	Columbia River Packers Association (Oreg.)	Astoria, Oreg.	252 Front Street.
41	Fsh.	1	60	George T. Myers.....	Juneau, Alaska	Chatham, Alaska.
42	Fsh.	5	75	Alaska Consolidated Canneries (Del.)	Ketchikan, Alaska	
43	Fsh.	2	20	O. B. Kalvick.....	Seattle, Wash.	7512 Thirty-third Avenue NW.
44	Fsh.	7	60	Anton Mardesch.....	do.	Bellingham, Wash.
45	Fsh.	2	20	New England Fish Co. (Me.)	Boston, Mass.	44 Boston Fish Pier.
46	Pas.	2	36	Dayfield Fish Co. (Wis.)	Duluth, Minn.	Dayfield, Wis.
47	Pas.	1	55	Port of Portland (Oreg.)	Portland, Oreg.	Spanning Building.
48	Pas.	2	65	William Byers (N. Y.).....	New York, N. Y.	170 Sound View, N. Y.
49	Fsh.	1	35	Thomas Teasdale.....	Perth Amboy, N. J.	Bedford, N. J.
50	Mse.	1	b 40	Fairbanks-Morse & Co. (Ill.)	Los Angeles, Calif.	427 East Third Street.
51	Mse.	1	40	Charles Sinclair.....	Juneau, Alaska	
52	Tnk.	5	300	Gulf Refining Co. (Tex.)	Port Arthur, Tex.	
53	Tow.	1	30	C. E. Rankin.....	Memphis, Tenn.	Rosedale, Miss.
54	Fsh.	4	120	Alaska Consolidated Canneries (Del.)	Ketchikan, Alaska	
55	Frt.	2	38	H. K. Billups.....	Newport News, Va.	Motor, Va.
56	Fsh.	5	b 100	Nick Cayafas.....	Seattle, Wash.	3517 Seventeenth Avenue SW.
57	Mse.	1	20	Mary Cullen Bond.....	New York, N. Y.	Southold, N. Y.
58	Frt.	3	17	Samuel H. Dunning.....	do.	33 Virginia Avenue, Paterson, N. J.
59	Frt.	4	40	Fuller Goodman Co.	Milwaukee, Wis.	Sturgeon Bay, Wis.
60	Frt.	11	18	E. O. Altrock.....	Norfolk, Va.	Claremont, Va.
61	Fsh.	6	20	Otto M. Peterson.....	Philadelphia, Pa.	Chadwick, N. J.
62	Tow.	1	45	Cary Davis Tug & Barge Co. (Wash.)	Seattle, Wash.	Pier A.
63	Fsh.	8	60	Dragnetli Heretlich.....	do.	Dockton, Wash.
64	Fsh.	1	12	C. Peterson.....	Tacoma, Wash.	621 East Wright Avenue.
65	Frt.	2	30	Alvin C. Hainsdell.....	Eastport, Me.	Brooklin, Me.
66	Tow.	2	80	Vicksburg Cooperage Co. (Miss.)	Baton Rouge, Miss.	Vicksburg, Miss.
67	Fsh.	1	20	Nick Marinkovich.....	Los Angeles, Calif.	San Pedro, Calif.
68	Fsh.	2	20	H. H. Gunderson.....	Seattle, Wash.	Paulsbo, Wash.
69	Fsh.	3	14	Peder Sath.....	Ketchikan, Alaska	
70	Mse.	1	30	Fred A. Crane.....	New York, N. Y.	Bayonne, N. J.
71	Fsh.	2	20	Peter Kennedy.....	Juneau, Alaska	Bayview, Alaska.

1 Formerly ga. s. Gladys B.

4 Formerly ga. s. C. P. Connors.

Line No.	Official No.	Signal letters	Rig	Name of vessel	Tonnage		Register dimensions			When built	Where built
					Gross	Net	Length	Breadth	Depth		
1	221708		Ga. s.	Clco.....	70	33	104.8	14.8	8.0	1918	Kingslon, N. Y.....
2	207524		Ga. s.	Clmara.....	26	18	53.7	14.7	4.6	1910	Anacortes, Wash.....
3	224137		Ga. s.	Clmelndt.....	8	6	32.6	10.8	2.8	1924	Houma, La.....
4	77209		Ga. s.	Clco.....	15	14	48.0	10.2	4.1	1893	Toms River, N. J.....
5	223153		Ga. s.	Clney.....	8	7	33.2	7.0	2.4	1920	Seattle, Wash.....
6	206462		Ol. s.	City of Anacortes.....	30	24	58.8	12.2	3.5	1909	Decatur, Wash.....
7	209078		Ga. s.	City of Blaine.....	37	25	56.4	14.0	0.4	1912	Blaine, Wash.....
8	222569		Ga. s.	City of Brockton.....	17	11	30.4	18.4	2.8	1922	Brockton, Mont.....
9	212721		Ga. s.	City of Chicago 15.....	14	10	49.8	12.0	2.0	1914	Huron, Ohio.....
10	221437		Ga. s.	City of Crisfield.....	31	21	59.4	16.6	6.2	1923	Deltaville, Va.....
11	221006	MICJ	Ol. s.	CITY OF DALHART.....	5,878	3,689	401.9	64.2	31.3	1921	Tampa, Fla.....
12	226097		Ga.w.	City of Dayton.....	24	24	53.2	12.1	3.2	1926	Dayton, Tenn.....
13	120970		Ga. s.	City of Everett.....	9	0	31.1	11.1	6.8	1893	Waldoboro, Me.....
14	222307		Ga. s.	City of Henderson.....	10	8	39.8	8.8	3.2	1922	Henderson, Ky.....
15	225916		Ol. s.	City of Hopewell.....	75	30	60.0	23.7	9.3	1926	Norfolk, Va.....
16	120259		Ga. s.	City of Key West.....	13	9	41.3	14.3	3.5	1884	Key West, Fla.....
17	222819		Ol. s.	City of Kingston.....	06	45	50.6	22.4	8.5	1923	Doekton, Wash.....
18	227031		Ol. s.	City of Leesburg.....	59	51	62.2	20.0	4.0	1927	Jacksonville, Fla.....
19	218410		Ga. s.	City of Los Angeles Fire Mont No. 1.....	39	20	59.3	17.7	7.5	1919	Los Angeles, Calif.....
20	221832		Ga. s.	City of Napa.....	92	50	63.6	25.9	0.7	1920	Antioch, Calif.....
21	127493		Ol. s.	City of Naples.....	20	14	40.3	12.8	4.7	1907	Marco, Fla.....
22	226241		Ga. s.	City of Naples.....	12	8	37.2	12.0	3.9	1920	Naples, Fla.....
23	120991		Ga. s.	City of New Orleans.....	12	8	42.4	12.7	3.7	1893	Biloxi, Miss.....
24	218929		Ga. s.	City of Palermo.....	10	7	41.9	13.5	3.1	1913	Cut Off, La.....
25	223366		Ol. s.	City of Palms.....	34	20	61.8	20.0	2.7	1920	Jacksonville, Fla.....
26	215019		Ga. s.	City of Poplar.....	18	12	40.0	19.0	2.8	1917	Poplar, Mont.....
27	205437		Ol. s.	City of Port Orchard.....	48	45	62.7	16.1	3.2	1908	Port Orchard, Wash.....
28	107304		Ol. s.	CITY OF PUNTA GORDA.....	278	197	103.3	23.0	7.6	1897	Philadelphia, Pa.....
29	208986		Ga. s.	City of Punta Blanca.....	19	13	60.0	13.7	4.3	1911	Wilmington, N. C.....
30	220677	MIQC	Ol. s.	CITY OF RAYVILLE.....†⊕	5,878	3,680	401.9	64.2	31.3	1920	Tampa, Fla.....
31	214054		Ol. s.	City of Ridgefield.....	32	18	65.0	15.3	4.0	1916	Ridgefield, Wash.....
32	222113		Ol. w.	City of Springfield.....	41	35	61.7	16.4	3.0	1922	Springfield, S. Dak.....
33	223990		Ol. s.	City of Stellacoom.....	131	87	91.2	20.6	9.8	1921	Olig Harbor, Wash.....
34	225857		Ga. s.	City Point.....	11	9	30.8	10.9	3.0	1918	Puget Sound, Wash.....
35	225872		Ga. p.	Claggett.....	24	24	60.6	18.0	2.8	1920	Independence, Ore.....
36	203074		Ga. s.	Clairo.....	23	16	66.7	14.5	3.6	1906	Marco, Fla.....
37	220748		Ga. s.	Clairo.....	38	19	60.8	15.7	7.0	1914	Kearney, N. J.....
38	203013		Ga. s.	Clam.....	12	8	35.0	10.6	4.5	1907	Tacoma, Wash.....
39	200781		Ga. s.	Clara.....	8	0	32.2	9.4	3.3	1904	Astoria, Ore.....
40	204785		Ga. s.	Clara.....	19	13	50.0	15.8	6.1	1907	Athlntic City, N. J.....
41	207055		Ga. s.	Clara.....	8	0	30.0	9.1	3.0	1908	Traverse City, Mich.....
42	209883		Ga. s.	Clara.....	19	13	46.0	12.3	5.5	1912	Anacortes, Wash.....
43	212205		Ga. s.	Clara.....	20	21	41.9	12.3	6.8	1914	Tracyton, Wash.....
44	212168		Ga. s.	Clara.....	6	6	23.0	7.0	3.3	1911	Mantowoc, Wis.....
45	210218		Ga. s.	Clara.....	12	10	35.2	10.6	4.7	1918	Seattle, Wash.....
46	221210		Ga. s.	Clara.....	17	11	40.0	15.0	3.8	1921	Falmouth, Me.....
47	205525		Ga. s.	Clara B.....	9	8	31.0	11.1	4.1	1907	Ocean City, N. J.....
48	221140		Ol. s.	Clara C.....	18	12	30.7	10.8	4.5	1921	Sturgeon Bay, Wis.....
49	213518		Ga. s.	Clara D.....	6	5	29.9	10.3	2.9	1909	Woodmere, N. Y.....
50	220500		Ga. s.	Clara D.....	11	0	37.0	10.0	4.0	1920	Sumas, Wash.....
51	127250		Ga. s.	Clara J.....	12	7	44.4	17.5	3.5	1898	Hungars Creek, Va.....
52	201537		Ga. s.	Clara J.....	7	5	29.4	12.0	3.3	1898	Ballard, Wash.....
53	215797		Ga. s.	Clara K.....	0	7	34.8	9.0	4.7	1917	Seattle, Wash.....
54	200401		Ga. s.	Clara L.....	23	15	60.3	18.5	3.9	1903	Biloxi, Miss.....
55	225893		Ga. s.	Clara M.....	19	10	52.2	15.1	4.4	1920	Hema, Va.....
56	125881		Ga. s.	Clara S.....	11	7	30.3	14.0	3.4	1880	Brooklyn, N. Y.....
57	208410		Ga. s.	Clara S.....	30	20	43.0	13.2	6.4	1909	Mantowoc, Wis.....
58	206512		Ga. s.	Clara S.....	12	11	41.2	10.2	3.1	1907	do.....
59	213712		Ga. s.	Clara S.....	0	6	28.8	9.2	3.9	1915	West De Pere, Wis.....
60	205087		Ga. s.	Clara T.....	20	17	37.5	14.6	6.0	1908	Newport, R. I.....
61	220174		Ga.w.	Clara No. 111.....	30	17	51.0	12.0	3.0	1920	Beardstown, Ill.....
62	213152		Ga.w.	Clara No. 2.....	17	12	31.1	10.0	3.0	1914	do.....
63	223309		Ga.w.	Clara Allen.....	17	17	58.0	17.7	2.0	1923	Clarksville, Tenn.....
64	212035		Ga. s.	Clara Blanche.....	15	10	37.0	10.6	5.6	1911	Hellingham, Wash.....
65	120395		Ga. s.	Clara Combs.....	11	13	40.0	13.0	4.8	1886	Cobb's Island, Va.....
66	127021		Ga. s.	Clara Conklin.....	8	5	31.5	13.4	3.3	1891	Great River, N. Y.....
67	213307		Ga. s.	Clara Fountain.....	22	14	53.7	18.0	4.0	1915	Biloxi, Miss.....

† Formerly U. S. Navy subelmsor 425.
 ‡ Formerly ga. s. John E. Mehrer II.
 § Formerly ga. s. Lilly S.
 ¶ Formerly ga. y. Rubalyat.

a Anlo L. Vanslver,
 b Sumost.
 c U. S. Navy Sumost,
 d Everglades.

Line No.	Serv-ice	Crow	Horse-power	Name of owner	Home port	Address of owner
1	Frt.	6	150	Consumers Ice Co.	Crisfield, Md.	Dock Street.
2	Fsh.	2	80	Bellingham Canning Co. (Wash.)	Seattle, Wash.	South Bellingham, Wash.
3	Fsh.	2	14	Camille Guldry	New Orleans, La.	Cut Off, La.
4	Pas.	1	18	Edward H. Herko	Philadelphia, Pa.	Atlantic City, N. J.
5	Pas.	1	30	Frank L. Gilbert	Seattle, Wash.	118½ Lakeside Avenue.
6	Pas.	6	60	Fairbanks, Morse & Co. (Ill.)	do.	900 South Wabash Avenue, Chicago, Ill.
7	Fsh.	4	85	Petersburg Packing Co. (Wash.)	Petersburg, Alaska	
8	Frt.	1	40	Charles H. Rowe	Great Falls, Mont.	Brockton, Mont.
9	Pas.	1	40	Laurance F. Northrup	Chicago, Ill.	2004 Larrabee Street.
10	Frt.	1	36	Clifton Evans	Crisfield, Md.	Ewell, Md.
11	Frt.	36	3,000	U. S. Shipping Board	Tampa, Fla.	
12	Frt.	3	45	Dayton Packet Co. (Penn.)	Chattanooga, Tenn.	Dayton, Tenn.
13	Fsh.	3	27	Clifford H. Jenks	Boston, Mass.	8 Benner Street, East Hos- ton, Mass.
14	Pas.	3	20	Henderson Ferry Co. (Ky.)	Louisville, Ky.	Henderson, Ky.
15	Fer.	4	120	Hopewell Ferries (Va.)	Newport News, Va.	Smithfield, Va.
16	Tow.	2	50	Waldeck-Deal Dredging Co.	Miami, Fla.	Box 1448.
17	Fer.	3	75	Puget Sound Navigation Co. (Wash.)	Seattle, Wash.	Colman Dock.
18	Frt.	4	60	John B. Gordon	Jacksonville, Fla.	Leesburg, Fla.
19	Frb.	7	110	City of Los Angeles (Calif.)	Los Angeles, Calif.	33 City Hall.
20	Frt.	5	b 120	A. F. Nystrom	San Francisco, Calif.	Pier 19.
21	Ten.	3	75	Standard Dredging Co. (N. J.)	New York, N. Y.	Woolworth Building.
22	Pas.	2	75	F. A. House	Tampa, Fla.	General Delivery, Chokolos- kee, Fla.
23	Fsh.	1	18	John Cognevleh	New Orleans, La.	Huras, La.
24	Oys.	3	20	J. J. Galfour	do.	Cut Off, La.
25	Pas.	10	92	Fort Myers & Atlantic Navigation Co. (Fla.)	Tampa, Fla.	Fort Meyers, Fla.
26	Fer.	1	60	Robert J. Hilger	Great Falls, Mont.	Poplar, Mont.
27	Pas.	2	45	Horluek Transportation Co. (Wash.)	Seattle, Wash.	Port Orchard, Wash.
28	Pas.	11	210	Florida R. R. & Navigation Corporation (Fla.)	Tampa, Fla.	Everglades, Fla.
29	Frt.	2	38	Florida R. R. & Navigation Corporation (Del.)	do.	Everglades, Fla.
30	Frt.	36	b 3,000	U. S. Shipping Board	do.	
31	Tow.	1	110	Clymer M. Noble	Portland, Ore.	Lumbermans Building.
32	Fer.	2	26	Patrick McGoldrick	Pembina, N. Dak.	Springfield, S. Dak.
33	Pas.	5	b 200	Washington Navigation Co. (Wash.)	Tacoma, Wash.	201 Washington Building.
34	Pas.	4	28	Fred W. Esterhill	Boston, Mass.	Dorchester, Mass.
35	Fer.	1	15	Polk and Marlon Counties	Portland, Ore.	Dallas, Ore.
36	Fsh.	1	10	J. H. Doxoe & Sons	Key West, Fla.	Marco, Fla.
37	Pas.	4	75	Harry Herlin	New York, N. Y.	621 Eloquent Street (B).
38	Fsh.	6	16	Lewis W. Keck	Seattle, Wash.	560 East Philadelphia Street, Whittier, Calif.
39	Pas.	2	20	Libby, McNeill & Libby (Me.)	Unalaska, Alaska	Nushagak, Alaska.
40	Fsh.	0	20	Alex Axelson, estate of	Philadelphia, Pa.	Wildwood, N. J.
41	Fsh.	2	20	John Fisher	Grand Haven, Mich.	Montague, Mich.
42	Fsh.	7	27	Alaska Consolidated Canneries (Del.)	Ketchikan, Alaska	
43	Fsh.	7	27	Booth Fisheries Co. (Del.)	Seattle, Wash.	Marlon Building.
44	Fsh.	2	12	Peter Henson	Milwaukee, Wis.	Oconto, Wis.
45	Fsh.	3	16	Peter Brown	Juneau, Alaska	Falutut, Alaska.
46	Frt.	2	14	J. A. Whittney	Portland, Mo.	Portland, Mo.
47	Pas.	1	20	William Gates	Philadelphia, Pa.	Newport, N. J.
48	Fsh.	4	30	John W. Cornell	Milwaukee, Wis.	Washington Island, Wis.
49	Oys.	2	16	Henry J. Merritt	New York, N. Y.	East Rockaway, N. Y.
50	Fsh.	1	30	L. W. Warner	Seattle, Wash.	810 Fourteenth Avenue.
51	Oys.	1	10	J. D. Hausford	Newport News, Va.	Williamsburg, Va.
52	Misc.	1	0	Joseph Wetren	Juneau, Alaska	Douglas, Alaska.
53	Pas.	1	40	S. C. Wheeler	Seattle, Wash.	General delivery.
54	Oys.	4	72	Dunbar-Dukate Co. (La.)	New Orleans, La.	710 Poydras Street.
55	Fsh.	2	70	O. P. Montgomery	Newport News, Va.	Seaford, Va.
56	Fsh.	1	25	John Eriksson	New York, N. Y.	210 Forty-eighth Street (B).
57	Fsh.	3	21	Thomas H. Peterson	Marquette, Mich.	Fayette, Mich.
58	Misc.	2	12	Thomas Strickland	do.	Buraga, Mich.
59	Fsh.	3	15	Edward C. Swar	Milwaukee, Wis.	Pensaukee, Wis.
60	Fsh.	3	42	William Saerey	Newport, R. I.	35 Dixon Street.
61	Pas.	1	35	Curtis Logsdon	Peoria, Ill.	Beardstown, Ill.
62	Tow.	1	20	Charles Cole	do.	do.
63	Fer.	1	10	Montgomery County	Nashville, Tenn.	Clarksville, Tenn.
64	Fsh.	1	22	J. K. Dean	Seattle, Wash.	Bellingham, Wash.
65	Oys.	2	10	A. H. G. Mears	Capo Charles, Va.	Wachapreague, Va.
66	Fsh.	3	25	Theodore W. Retter	New York, N. Y.	Greenport, N. Y.
67	Fsh.	5	20	Cassie Fountain, Estate of	Gulfport, Miss.	Biloxi, Miss.

^a Formerly ga. s. R. W. Powell.

¹ Formerly U. S. Navy ga. s. 6713.

Line No.	Official No.	Signal letters	Rtg	Name of vessel	Tonnage		Register dimensions			When built	Where built
					Gross	Net	Length	Breadth	Depth		
1	120111		Ol. s.	Clara May	21	17	61.0	13.0	4.0	1883	Lake Charles, La.
2	125050		Ga. s.	Clara A. Palmer	16	11	41.5	15.3	4.2	1872	Glenwood, N. Y.
3	126925		Ga. s.	Clara E. Shores	12	7	53.5	14.2	3.6	1892	Orlolo, Md.
4	127450		Ga. s.	Clara E. Walker	11	8	45.0	15.0	3.8	1900	do.
5	126826		Ga. s.	Clara M. Littlefield	61	54	71.8	20.5	9.0	1892	Glooucester, Mass.
6	222705		Ga. s.	Claro	9	7	37.1	11.4	2.0	1922	Seabrook, Tex.
7	219373		Ga. s.	Claro D.	9	7	35.1	9.9	1.8	1918	Houma, La.
8	126031		Ga. s.	Clarence	7	6	30.0	10.0	3.1	1852	Stratford, Conn.
9	126317		Ga. s.	Clarence	10	7	56.2	15.2	2.6	1885	Cambriidge, Md.
10	125693		Ga. s.	Clarence Hodson	15	14	43.6	10.3	4.1	1878	Crisfield, Md.
11	96365		Ol. s.	Clarence B. Mitchell	39	18	73.8	14.5	8.1	1897	Boston, Mass.
12	219083		Ga. w.	Clarendon	01	01	61.8	18.2	3.4	1919	Clarendon, Ark.
13	216633		Ga. s.	Clarton	15	15	41.0	12.4	5.7	1918	do.
14	127762		Ga. s.	Clarise Hope	5	5	23.9	11.1	3.6	1003	Monument Bench, Mass.
15	127581		Ga. s.	Clatissa	12	7	43.3	14.3	3.2	1901	Blloy, Miss.
16	212322		Ga. s.	Clark W. Jay	9	8	36.2	11.0	3.7	1911	Westfield, N. Y.
17	205453		Ga. s.	Clasco	46	31	67.6	20.0	4.8	1903	Paulsboro, N. J.
18	204201		Ga. s.	Clason Point	13	11	46.4	13.2	3.8	1908	New York, N. Y.
19	211556		Ga. s.	Clatawa	79	63	85.9	27.7	6.2	1913	Dockton, Wash.
20	223431		Ol. s.	Claude L.	14	14	37.3	10.5	4.5	1922	Mantlowoc, Wis.
21	213651		Ga. s.	Claud M.	10	8	31.0	13.2	3.0	1914	Bridgeport, Conn.
22	120771		Ga. s.	Claudia M.	6	5	29.0	12.4	3.8	1881	Staten Island, N. Y.
23	210417		Ga. s.	Clay	13	8	49.0	12.5	4.4	1912	Seaford, Va.
24	217684		Ga. s.	Clay	40	32	45.4	11.8	4.6	1910	Vermilion, Ohio.
25	231140		Ol. s.	Clay-H-Co	65	22	58.9	20.7	8.0	1921	Pocomoke City, Md.
26	222788		Ga. s.	Clay Products	46	41	54.0	23.0	4.5	1923	South Freeport, Me.
27	204043		Ga. s.	Clayton	11	10	48.0	11.8	4.0	1907	Crittenden, Va.
28	209245		Ga. s.	Clayton	9	6	34.2	8.2	2.5	1911	Stacy, N. C.
29	221971		Ga. s.	Clayton II	11	10	35.3	13.1	4.8	1922	Mysic, Conn.
30	213312		Ga. s.	Clayton F.	9	0	36.7	9.8	3.5	1913	Nashinway, Mich.
31	227598		Ga. s.	Clearyview	19	7	36.0	12.5	3.9		Unknown
32	215931		Ol. s.	Clem	26	12	61.2	14.4	4.5	1917	Solomons Island, Md.
33	210731		Ga. s.	Cleo	17	11	46.6	9.5	4.6	1909	Marine City, Mich.
34	208582		Ga. s.	Cleo M.	16	14	45.0	10.7	4.0	1911	Traverse City, Mich.
35	127766		Ga. p.	Cleopatra	10	8	44.3	12.0	2.2	1903	Terminal Island, Calif.
36	221342		Ga. s.	Cleopatra	41	13	60.6	15.6	7.2	1921	Los Angeles, Calif.
37	205904		Ga. s.	Clermont	14	14	49.0	15.0	2.8	1908	Indian Pass, Fla.
38	221855		Ga. w.	Clermont No. 2	15	5	46.0	10.0	2.5	1921	Chilo, Ohio.
39	210867		Ga. s.	Cleveland	41	28	59.3	15.3	6.8	1920	Tacoma, Wash.
40	220163		Ga. s.	Cleveland	31	31	51.5	15.6	6.1	1920	Ancortes, Wash.
41	217051		Ga. s.	Clifford G.	11	11	35.4	10.0	4.0	1914	Mantlowoc, Wis.
42	209148		Ga. s.	Clifford W.	6	0	26.6	8.2	3.0	1901	do.
43	223320		Ga. s.	Cliff	9	6	28.8	10.6	6.1	1925	Tacoma, Wash.
44	207095		Ga. s.	Clifton	28	21	57.0	16.0	6.6	1910	Athlante City, N. J.
45	129026		Ga. s.	Clinton	12	8	39.0	10.4	6.1	1882	Glenwood, N. Y.
46	126318		Ga. s.	Clinton	23	23	52.2	17.4	6.1	1886	Millbridge, Me.
47	221463		Ol. s.	Clinton	40	15	61.5	16.3	8.1	1925	Thomaston, Me.
48	201496		Ga. s.	Clio	12	10	36.0	10.4	3.8	1901	Oyster Bay, N. Y.
49	213100		Ga. s.	Clio	32	22	52.3	14.2	6.3	1915	Tacoma, Wash.
50	210578		Ga. s.	Cliffen	12	8	58.2	11.6	3.3	1920	Lewiston, Idaho
51	222921		Ga. w.	Clipper	8	7	48.5	7.3	1.5	1920	Quantville, W. Va.
52	227235		Ol. s.	Clipper	80	64	71.7	18.0	8.9	1928	Tacoma, Wash.
53	226326		Ga. s.	Clovelly	11	10	47.9	11.5	2.5	1920	Golden Meadow, La.
54	201570		Ga. s.	Clover	16	14	36.0	11.0	5.3	1901	New York, N. Y.
55	127576		Ga. s.	Clyde	7	7	40.0	12.4	3.3	1901	Orlolo, Md.
56	211032		Ga. s.	Clyde	19	15	52.6	17.6	3.7	1914	Bon Secour, Ala.
57	211662		Ga. w.	Clyde	21	13	53.5	11.5	2.5	1914	Smithland, Ky.
58	212185		Ga. s.	Clyde	9	9	42.5	9.7	3.5	1908	St. Andrew, Fla.
59	221883		Ga. s.	Clyde II	9	7	39.0	7.0	2.5	1922	Livermore, Ky.
60	214968		Ga. s.	Clydesdale	38	30	55.6	15.6	6.6	1917	Olg Harbor, Wash.
61	211611		Ga. s.	Clyde	8	8	37.8	8.7	2.4	1913	Olway, N. C.
62	201393		Ga. s.	Clyto	0	8	31.4	14.1	3.8	1901	Onset, Mass.
63	127118		Ol. s.	Co	10	10	60.2	13.5	4.7	1927	Crittenden, Va.
64	208143		Ga. s.	Coast	20	20	58.2	14.7	5.4	1911	Ancortes, Wash.
65	225445		Ga. s.	Coast	7	6	33.7	9.1	4.8	1926	Seattle, Wash.
66	127630		Ga. s.	Coaster	7	6	36.0	10.8	2.4	1902	Morehead City, N. C.
67	205692		Ol. s.	Coaster	11	10	44.0	12.8	4.5	1908	Seattle, Wash.
68	221928		Ol. s.	Coatue	27	21	47.0	15.2	6.2	1925	Nantucket, Mass.
69	02358		Ga. s.	Coca Cola (Hrl)	17	16	53.4	17.0	3.6	1893	Stonewall, Miss.
70	212506		Ga. s.	Coca Cola Kid	12	5	37.8	12.5	4.0	1914	St. Andrew, Fla.
71	127031		Ga. s.	Coccho	5	5	25.0	8.8	4.6	1891	Cushing, Mo.
72	217211		Ga. s.	Cockitoo	8	7	31.5	12.0	3.3		Quincy, Mass.

1 Formerly ol. s. Helen.

1 Formerly ga. s. Murray Bros.

Line No.	Service	Crew	Horse-power	Name of owner	Home port	Address of owner
1	Tow.	6	150	H. A. Merrill	Galveston, Tex.	3408 Avenue J.
2	Oys.	2	35	Clarence E. Palmer	Bridgeport, Conn.	Riverside, Conn.
3	Oys.	1	8	William Dawson	Annapolis, Md.	South River, Md.
4	Oys.	1	14	I. S. Walker	Capo Charles, Va.	Bayfort, Va.
5	Fsh.	8	b 48	E. P. Saunders & Co. (Fla.)	Pensacola, Fla.	
6	Pas.	2	35	O. J. Menard	Galveston, Tex.	Seabrook, Tex.
7	Pas.	2	8	Taylor Verret	New Orleans, La.	Theriot, La.
8	Frt.	1	15	William H. Lockwood	Norwalk, Conn.	Rowayton, Conn.
9	Frt.	2	11	Clarence Linton	Annapolis, Md.	West Shadyside, Md.
10	Frt.	1	25	M. C. Thompson	Norfolk, Va.	Suffolk, Va.
11	Cod	4	60	Dench & Hardy Co. (Mass.)	Boston, Mass.	25 Fish Pier.
12	Tow.	1	60	Louis Iger	Paducah, Ky.	613 South Third Street.
13	Fsh.	5	30	Fred Samuelson	Portland, Oreg.	R. F. D. No. 5
14	Cod	1	12	Sylvester Ellis	Provincetown, Mass.	40 Commercial Street.
15	Fsh.	3	20	James A. Allen	Mobile, Ala.	Bon Secour, Ala.
16	Fsh.	4	30	Maurice E. Crow	Cleveland, Ohio	Grand River, Ohio.
17	Frt.	3	50	James H. Rambo	New York, N. Y.	Mattine, N. Y.
18	Misc.	2	75	Fred P. Ackerman	do.	Jersey City, N. J.
19	Fer.	3	135	Sound Ferry Lines (Wash.)	Seattle, Wash.	Edmonds, Wash.
20	Fsh.	4	30	Mitchel Landorf	do.	Two Rivers, Wis.
21	Fsh.	1	9	A. J. Doty	St. Augustine, Fla.	Fla. Lake, Mich.
22	Oys.	1	3	William Ford	Hillsport, Conn.	21 Henry Street.
23	Fsh.	2	35	P. W. Hornsby	Newport News, Va.	Dandy, Va.
24	Fsh.	5	60	Lloyd Leddiser	Sandusky, Ohio	Vermilion, Ohio.
25	Tow.	3	100	Clay Products Corporation (Va.)	Newport News, Va.	Hampton, Va.
26	Frt.	2	30	Winslow & Co. (Me.)	Portland, Me.	253 Forest Avenue.
27	Pas.	2	60	J. Q. Adams, Jr.	Norfolk, Va.	Crittenden, Va.
28	Fsh.	1	12	M. T. Gushik	Beaufort, N. C.	Stacy, N. C.
29	Fsh.	2	24	Sylvanus Willis	Newport, R. I.	New Shoreham, R. I.
30	Fsh.	2	20	Elmer B. Roblison	Grand Haven, Mich.	Mackinac City, Mich.
31	Pas.	1	15	Theodore J. Heather	New York, N. Y.	Ocean Avenue, Center Mo- riehs, N. Y.
32	Fsh.	3	45	J. R. Lawson	Newport News, Va.	Messick, Va.
33	Fsh.	1	24	Roy Colbath	Port Huron, Mich.	Au Sable, Mich.
34	Fsh.	2	40	Ernest Lannoo	Grand Haven, Mich.	Cheboygan, Mich.
35	Pas.	3	48	Wilmington Transportation Co. (Calif.)	Los Angeles, Calif.	Whittington, Calif.
36	Fsh.	8	b 75	Yun Camp Sea Food Co. (Calif.)	do.	East San Pedro, Calif.
37	Frt.	3	28	J. T. McNeill	Apalachicola, Fla.	Inflan Pass, Fla.
38	Frt.	1	15	H. G. McElfresh	Cincinnati, Ohio	Chilo, Ohio.
39	Fsh.	8	50	John M. Duzich	Los Angeles, Calif.	San Pedro, Calif.
40	Fsh.	8	50	Frank Barcott	Seattle, Wash.	Anacortes, Wash.
41	Misc.	1	51	Edward (Allen) Dock, Dredge & Construction Co. (Wis.)	Peoria, Ill.	Heardstown, Ill.
42	Fsh.	2	4	Henry Marsh	Millwaukee, Wis.	Sturgeon Bay, Wis.
43	Fsh.	1	20	Axel Hermanson	Seattle, Wash.	Port Mukely, Wash.
44	Fsh.	10	30	Axel Hilding Peterson	Philadelphia, Pa.	Wildwood, N. J.
45	Tow.	1	30	H. F. Conway	New York, N. Y.	39 Cortlandt Street.
46	Frt.	2	22	George E. Robbins	Rockland, Me.	Stonington, Me.
47	Cod	5	60	Henry C. Blackwood	New Bedford, Mass.	2 Elm Avenue, Fairhaven, Mass.
48	Tow.	1	35	Thomas Poulthney	Newark, N. J.	53 1/2 Bruen Street.
49	Fsh.	8	40	Paul Kinkusich	Seattle, Wash.	Bellingham, Wash.
50	Misc.	1	200	Snake River Transportation Co.	Great Falls, Mont.	Lewiston, Idaho.
51	Pas.	2	10	Frank Geer	Pittsburgh, Pa.	Reston, W. Va.
52	Fsh.	1	19	John Smeland	Tacoma, Wash.	Padiso, Wash.
53	Misc.	2	10	J. O. Antlument	New Orleans, La.	Cut Off, La.
54	Frt.	2	20	Jacksonville Tent & Awning Co. (Fla.)	Jacksonville, Fla.	239 East Bay Street.
55	Misc.	1	14	R. W. Roome	Newport News, Va.	Plain View, Va.
56	Frt.	2	24	Wm. W. Stelner	Mobile, Ala.	Bon Secour, Ala.
57	Tow.	1	20	Standard Oil Co. (Ky.)	Paducah, Ky.	Livermore, Ky.
58	Frt.	1	b 28	Wilson Tasker	Pensacola, Fla.	Panama City, Fla.
59	Pas.	2	12	Ernest S. Kirtly	Louisville, Ky.	Livermore, Ky.
60	Fsh.	3	45	Pyramid Packing Co. (Alaska)	Seattle, Wash.	Room H, Pier 1.
61	Frt.	1	14	Alex Moore	Beaufort, N. C.	Swainsboro, N. C.
62	Frt.	1	20	A. J. Record	New Bedford, Mass.	Onset, Mass.
63	Tow.	2	100	Irish Towing Co. (S. C.)	Elizabeth City, N. C.	Bellcross, N. C.
64	Fsh.	2	65	Annette Island Packing Co. (Wash.)	Seattle, Wash.	South Bellingham, Wash.
65	Fsh.	1	12	F. O. Brantigan	do.	253 Austin Street.
66	Pas.	2	16	Mrs. O. C. Willis	Beaufort, N. C.	Morehead City, N. C.
67	Fsh.	1	30	F. J. Wettreck	Seattle, Wash.	801-2 Aretle Building.
68	Pas.	2	30	Arthur B. Tanning	Vineyard Haven, Mass.	Nantucket, Mass.
69	Frt.	1	20	Coca Cola Bottling Co.	Mobile, Ala.	290 North Royal Street.
70	Tow.	2	27	West Bay Naval Stores & Lumber Co. (Fla.)	Pensacola, Fla.	St. Andrews, Fla.
71	Cod	1	5	George W. Benner	Rockland, Me.	Port Clyde, Me.
72	Pas.	1	10	Charles Lannard	Philadelphia, Pa.	3607 Richmond Street.

1 Formerly p. s. Missouri Sliglets,

Motor Vessels

Line No.	Official No.	Signal letters	Rig	Name of vessel	Tonnage		Register dimensions			When built	Where built
					Gross	Net	Length	Breadth	Depth		
1	224303		Ga. s.	Cocoa.....	97	70	64.5	21.0	8.5	1923	Arlington, Fla.
2	221020		Ga. s.	Cocoon.....	12	10	45.3	11.1	4.3	1921	Key West, Fla.
3	227204		Ol. s.	Co-Ed.....	7	5	29.6	8.0	4.4	1928	Seattle, Wash.
4	214232		Ga. s.	Coeur d'Leue.....	11	7	39.3	11.2	5.0	1916	San Diego, Calif.
5	207710		Ga. s.	Colhee.....	9	7	33.4	9.6	4.3	1910	Seattle, Wash.
6	207117		Ga. s.	Colla.....	6	6	29.0	8.0	3.6	1902	Manitowoc, Wis.
7	208703		Ga. s.	Collina.....	13	9	40.0	9.2	3.6	1911	Silverdale, Wash.
8	212714		Ga. s.	Collector.....	8	7	35.3	8.2	4.7	1914	Munmoent Beach, Mass.
9	213150		Ga. s.	Colleen.....	14	12	45.0	12.8	4.6	1915	Toledo, Oreg.
10	224049		Ol. s.	Colleen.....	78	53	85.0	18.3	9.3	1925	Essex, Mass.
11	227203		Ga. s.	Colleen.....	9	8	35.3	10.2	4.7	1928	Seattle, Wash.
12	227412		Ga. s.	Colleen Hawk.....	12	8	37.0	10.7	4.9	1913	Camden, N. J.
13	221391		Ga. s.	Collins.....	12	8	50.0	13.6	2.4	1921	Chincoteague, Va.
14	209922		Ga. s.	Colon.....	10	7	39.3	11.0	4.7	1912	Oakland, Calif.
15	214891		Ga. s.	Colon.....	43	31	66.5	20.6	6.0	1917	West Norfolk, Va.
16	209016		Ga. s.	Colonel.....	37	25	57.3	16.3	4.9	1911	South Jacksonville, Fla.
17	215722		Ga. s.	Colonel.....	45	37	69.9	19.5	5.5	1917	Morehead City, N. C.
18	210214		Ga. w.	Colonel.....	18	11	61.4	12.0	2.0	1918	Ironton, Ohio
19	224500		Ol. s.	Colonel.....	235	205	124.5	26.2	6.9	1924	South Jacksonville, Fla.
20	226379		Ol. s.	Col. Lindbergh.....	27	18	49.2	15.0	0.1	1927	Brookhaven, N. Y.
21	227343		Ol. s.	Col. Lindbergh.....	41	28	65.1	17.2	8.0	1928	Seafport, Mass.
22	227440		Ga. s.	Col. Lindy.....	8	5	32.4	9.6	4.5	1928	Seattle, Wash.
23	210244		Ga. s.	Colonial.....	14	9	42.3	11.3	4.3	1912	Oakland, Calif.
24	214901		Ga. s.	Colonial.....	8	7	35.0	10.0	4.1	1917	Amesbury, Mass.
25	222843		Ga. s.	Colonial.....	25	9	55.0	14.6	4.4	1921	Alpena, Mich.
26	224810		Ga. s.	Colonial.....	7	5	33.4	9.0	2.4	1925	Alexandria Bay, N. Y.
27	230701	MGNV	Ol. s.	Colonial HEAVEN.....	1,221	727	210.2	40.1	11.	1927	Chester, Pa.
28	221150		Ga. s.	Colonial Service.....	57	31	69.7	17.0	7.76	1921	Milford, Del.
29	125895		Ga. s.	Columbia.....	11	10	35.5	14.4	3.4	1881	Patchogue, N. Y.
30	126870		Ga. s.	Columbia.....	12	8	30.0	13.6	4.0	1892	Bay Center, Wash.
31	127027		Ga. s.	Columbia.....	5	5	23.0	11.2	3.8	1893	Harwichport, Mass.
32	127353		Ga. s.	Columbia.....	21	11	47.5	16.5	4.5	1899	Dividing Creek, N. J.
33	127390		Ga. s.	Columbia.....	26	23	51.2	16.8	5.2	1900	Key West, Fla.
34	127572		Ga. s.	Columbia.....	6	6	36.5	13.0	3.7	1901	Hunting Creek, Va.
35	127650		Ga. s.	Columbia.....	0	8	42.4	13.0	3.0	1902	Amityville, N. Y.
36	202757		Ga. s.	Columbia.....	14	10	45.0	11.6	3.5	1905	Astoria, Oreg.
37	203637		Ga. s.	Columbia.....	78	65	70.5	22.5	6.4	1904	Toltonville, N. Y.
38	203213		Ga. w.	Columbia.....	11	9	40.3	10.1	3.0	1901	Quincy, Ill.
39	204065		Ga. s.	Columbia.....	12	11	47.0	11.5	3.3	1901	Port Washington, N. Y.
40	206055		Ga. s.	Columbia.....	12	10	48.2	12.5	4.4	1909	Chicago, Ill.
41	208077		Ga. s.	Columbia.....	14	13	51.3	15.0	3.7	1909	Port Royal, S. C.
42	210840		Ga. s.	Columbia.....	13	12	49.7	15.0	5.1	1912	Somers Point, N. J.
43	213014		Ga. s.	Columbia.....	143	97	66.7	16.0	6.7	1914	Seattle, Wash.
44	215240		Ga. s.	Columbia.....	38	32	60.2	15.4	0.5	1917	Bromerton, Wash.
45	217135		Ol. s.	Columbia.....	42	28	60.9	14.7	7.2	1919	Los Angeles, Calif.
46	218111		Ga. s.	Columbia.....	46	31	71.9	20.2	4.9	1910	Brooklyn, N. Y.
47	223100		Ga. s.	Columbia.....	8	7	35.7	11.8	3.3	1923	Bridgeton, N. J.
48	223320		Ga. s.	Columbia.....	7	5	33.5	9.2	4.0	1923	Seattle, Wash.
49	223578		Ol. w.	Columbia.....	52	41	62.5	17.1	7.6	1921do.....
50	222161		Ga. s.	Columbia No. 2.....	15	7	35.0	11.8	5.6	1922	Savannah, Ga.
51	213000		Ga. s.	Columbia.....	11	9	33.7	11.8	4.7	1915	Portland, Oreg.
52	5145		Ga. s.	Columbus.....	30	19	57.0	21.0	4.0	1891	San Francisco, Calif.
53	201262		Ga. s.	Comanche.....	17	12	50.3	14.0	3.7	1901	Atlantic City, N. J.
54	212218		Ol. s.	Comanche.....	11	10	45.0	15.4	3.4	1914	Bellmore, N. Y.
55	223163		Ga. s.	Com-AS-80.....	10	11	55.5	9.6	4.8	City Island, N. Y.
56	222135		Ga. s.	Combhee.....	0	6	32.5	12.3	3.6	1922	Patchogue, N. Y.
57	126630		Ga. s.	Combination.....	14	13	35.0	14.3	3.0	1890	Port Washington, N. Y.
58	212007		Ga. s.	Comedian.....	11	7	37.3	8.8	4.3	1911	Seattle, Wash.
59	205020		Ga. s.	Como On.....	8	8	40.5	6.5	3.2	1903	Troy, Ind.
60	222117		Ga. s.	Comerco.....	19	10	40.5	12.5	4.5	1922	Playa, Ponce, P. R.
61	115820		Ga. s.	Comet.....	50	45	75.5	20.3	5.3	1882	New Haven, Conn.
62	125330		Ga. s.	Comet.....	10	13	48.7	12.0	4.7	1874	Appanang, R. I.
63	127181		Ga. s.	Comet.....	13	9	44.4	11.7	4.4	1895	Astoria, Oreg.

¹ Formerly ga. s. Shirley II.
² Formerly ga. s. Maximo VI.

³ Formerly ga. s. Petrolia No. 1.
⁴ Formerly ga. s. Edw. H. Berke.

Line No.	Service	Crew	Horse-power	Name of owner	Home port	Address of owner
1	Frt.	3	60	C. A. Johnson.....	Jacksonville, Fla.....	Arlington, Fla.
2	Plt.	3	100	Robert F. Sawyer.....	Key West, Fla.....	421 Grinnell Street.
3	Fsh.	2	12	Fred Yaeger.....	Portland, Oreg.....	723 Pacific Street.
4	Pass.	2	24	H. Christensen.....	Los Angeles, Calif.....	Redondo Beach, Calif.
5	Fsh.	1	16	John Eden.....	Tacoma, Wash.....	Yoman, Wash.
6	Fsh.	3	9	Bert J. Le Clair.....	Millwaukee, Wis.....	Jacksonport, Wts.
7	Frt.	1	12	Richard H. Olbb.....	Seattle, Wash.....	Route 3, Box 0.
8	Tow.	1	55	Boston, Cape Cod & New York Canal Co. (Mass.).....	New Bedford, Mass.....	Bourne, Mass.
9	Pass.	4	650	Santa Monica Pleasure Fishing Boats (Calif.).....	Los Angeles, Calif.....	Hill Street Building, Eighth and Hill Streets.
10	Fsh.	8	230	O'Hara Bros. Co.....	Boston, Mass.....	New Fish Pier.
11	Fsh.	2	20	Melvin Gill.....	Seattle, Wash.....	Box 216, Anacortes, Wash.
12	Pass.	1	60	Addington B. Campbell, Jr.....	Philadelphia, Pa.....	Alain Street, Port Norris, N. J.
13	Pass.	2	21	Charles W. Collins.....	do.....	Longport, N. J.
14	Harbor Tug.	1	65	Harbor Tug & Barge Co. (Calif.).....	San Francisco, Calif.....	Mission Street Wharf.
15	Frt.	2	50	Peninsular Terminal Co. (Fla.).....	Miami, Fla.....	Fisher's Properties Building.
16	Pass.	1	65	Charles W. Collins.....	Philadelphia, Pa.....	Longport, N. J.
17	Fsh.	5	60	Portsmouth Fisheries Co. (N. C.).....	Wilmington, N. C.....	Southport, N. C.
18	Tow.	2	32	Ashland Refining Co. (Ky.).....	Louisville, Ky.....	Ashland, Ky.
19	Tow.	7	150	E. H. R. Green.....	New York, N. Y.....	111 Broadway.
20	Fsh.	2	45	John C. Van Essendelft.....	do.....	West Sayville, N. Y.
21	Fsh.	11	80	Harry R. Clattenburg.....	Gloucester, Mass.....	136 Prospect Street.
22	Fsh.	2	18	Knut Nekkum.....	Seattle, Wash.....	6510 Twenty-second Avenue N.W.
23	Tow.	1	30	Purity Spring Water Co. (Calif.).....	San Francisco, Calif.....	2670 Kenny Street.
24	Cod	3	24	Atlantic Coast Fisheries Corporation (N. Y.).....	Provincetown, Mass.....	16 Exchange Street, New York, N. Y.
25	Tow.	2	75	Huron Contracting Co. (Mich.).....	Port Huron, Mich.....	Alpena, Mich.
26	Pass.	1	40	Scenic Tours (N. Y.).....	Cape Vincent, N. Y.....	Clayton, N. Y.
27	Tnk.	18	720	Beacon Oil Co. (Mass.).....	Boston, Mass.....	Everett, Mass.
28	Frt.	3	85	do.....	New London, Conn.....	30 Beacham Street, Everett, Mass.
29	Frt.	1	60	William Wurst.....	New York, N. Y.....	Care Nathan Harbour, 182 Avenue A.
30	Fsh.	1	30	J. J. Clark.....	Seattle, Wash.....	South Bond, Wash.
31	Fsh.	2	7	Lincoln F. Perry.....	New Bedford, Mass.....	West Yarmouth, Mass.
32	Oys.	6	25	Burton S. Robbins.....	Philadelphia, Pa.....	Port Norris, N. J.
33	Frt.	5	50	Andriana Theo. Malnaris.....	Tampa, Fla.....	Tarpon Springs, Fla.
34	Frt.	2	15	Maurice Somers.....	Crisfield, Md.....	Ewell, Md.
35	Pass.	1	37	Great South Bay Pleasure Co. (N. Y.).....	New York, N. Y.....	Babylon, N. Y.
36	Fsh.	2	25	Arthur Anderson Fish Co. (Oreg.).....	Astoria, Oreg.....	112 Front Street.
37	Oys.	3	160	Long Island Oyster Farms (N. Y.).....	New York, N. Y.....	Northport, N. Y.
38	Pass.	1	20	Quincy Sand Co. (Ill.).....	Chicago, Ill.....	Quincy, Ill.
39	Tow	3	40	Norfolk Dredging Co. (Va.).....	Norfolk, Va.....	101 Compostella Road.
40	Pass.	1	40	Harry Kegel.....	Chicago, Ill.....	6926 Prairie Avenue.
41	Frt.	3	25	William M. Copp.....	Beaufort, S. C.....	Spring Island, S. C.
42	Pass.	1	25	Edward S. Conover.....	Philadelphia, Pa.....	Atlantic City, N. J.
43	Plt.	7	140	O. P. Rankin.....	Astoria, Oreg.....	861 Irving Avenue.
44	Fsh.	1	50	Sea Coast Packing Co. (N. Y.).....	Juneau, Alaska.....	Craig, Alaska.
45	Fsh.	7	90	Slavko Ivanic.....	Los Angeles, Calif.....	862 West Seventh Street, San Pedro, Calif.
46	Pass.	2	150	New York City Ocean Beach Corporation (N. Y.).....	New York, N. Y.....	421 Seventh Avenue.
47	Fsh.	1	22	Jesse Moore.....	Philadelphia, Pa.....	Hridgeton, N. J.
48	Fsh.	1	15	D. H. Morgan.....	Seattle, Wash.....	Everett, Wash.
49	Fsh.	8	90	Fred Hessel.....	Ketchikan, Alaska.....	
50	Fsh.	3	36	E. E. Sheppard.....	Savannah, Ga.....	521 East Fortieth Street.
51	Fsh.	2	20	E. L. Hoyt.....	Newport, Oreg.....	
52	Frt.	1	40	Hingmar E. E. Anderson.....	San Francisco, Calif.....	Pier 10.
53	Fsh.	7	65	Alfred Johnson.....	Philadelphia, Pa.....	1125 Massachusetts Avenue, Cape May, N. J.
54	Pass.	2	75	Joseph Moravoc, Jr.....	New York, N. Y.....	Astoria, N. Y.
55	Cod	1	600	Alessandro S. Pezo.....	Boston, Mass.....	Somerville, Mass.
56	Pass.	2	30	Mrs. Elsie Smith.....	New York, N. Y.....	Seaford, N. Y.
57	Fsh.	2	21	Joseph M. Phillips.....	Newport News, Va.....	Hampton, Va.
58	Tow.	2	20	Anton Olson.....	Seattle, Wash.....	Everett, Wash.
59	Pass.	2	21	George W. Lowe.....	Evansville, Ind.....	Leavenworth, Ind.
60	Tow.	3	50	Municipality of Ponce.....	San Juan, P. R.....	Ponce, P. R.
61	Frt.	3	60	B. G. Herrien.....	Bridgeport, Conn.....	471 Seaview Avenue.
62	Tow.	2	36	Frank P. Cundy.....	Philadelphia, Pa.....	Athlantic City, N. J.
63	Fsh.	1	30	Columbia River Packers Association (Oreg.).....	Astoria, Oreg.....	252 Front Street.

1 Formerly ga. s. King & Wingo.
 6 Formerly ga. y. Sea Hornet III.

7 Formerly ga. s. Smith Brothers.

Line No.	Official No.	Signal letters	Rtg	Name of vessel	Tonnage		Register dimensions			When built	Where built
					Gross	Net	Length	Breadth	Depth		
1	206980		Ga. s.	Comet.....	8	7	31.0	8.0	3.0	1909	Milwaukee, Wis.....
2	206987		Ga. s.	Comet.....	7	5	35.0	12.8	2.1	1907	Matagorda, Tex.....
3	207853		Ga. s.	Comet.....	7	7	36.0	11.0	3.2	1910	Morehead City, N. C.
4	208337		Ga. s.	Comet.....	12	9	32.0	9.0	3.6	1910	Chicago, Ill.....
5	215116		Ol. s.	Comet.....	41	33	50.0	15.4	6.7	1917	Tacoma, Wash.....
6	210023		Ga. w.	Comet.....	23	23	65.0	15.8	3.0	1910	Williston, N. Dak.....
7	226911		Ga. s.	Comet.....	13	9	37.1	12.0	4.6	1920	Sitka, Alaska.....
8	210938		Ga. w.	Comet No. 2.....	11	11	63.0	12.9	2.3	1913	Hanging Rock, Ohio.....
9	221093		Ga. w.	Comet No. 3.....	21	11	67.0	14.8	2.4	1921	do.....
10	210172		Ga. s.	Comfort.....	16	11	36.0	11.7	4.4	1919	Seattle, Wash.....
11	220511		Ga. s.	Comfort.....	7	5	30.4	10.7	3.3	1907	Canarsie, N. Y.....
12	222112		Ga. s.	Comfort.....	6	5	27.1	10.2	3.1	1922	Dias Creek, N. J.....
13	222187		Ga. s.	Comfort.....	14	11	38.0	12.8	5.2	1922	Stonington, Conn.....
14	223179		Ga. s.	Comfort.....	12	8	36.8	10.2	6.0	1912	Newark, N. J.....
15	223132		Ga. s.	Comfort.....	10	0	40.4	11.1	2.7	1903	Beaumont, Tex.....
16	226159		Ga. s.	Comfort.....	17	12	42.4	15.0	5.0	1927	Elizabeth, N. J.....
17	206102		Ga. s.	Comfort II.....	20	21	48.0	13.0	4.8	1909	New York, N. Y.....
18	127280		Ga. s.	Commander.....	47	40	68.0	16.4	5.8	1898	Baltimore, Md.....
19	203732		Ga. s.	Commander.....	11	8	40.5	12.0	5.5	1900	Friendship, Mo.....
20	213205		Ga. s.	Commander.....	32	22	52.2	14.1	6.6	1916	Olg Harbor, Wash.....
21	215241		Ol. s.	Commander.....	36	21	61.2	21.1	4.4	1915	Morehead City, N. C.
22	125145		Ga. s.	Commodore.....	25	22	53.0	18.4	5.0	1873	Islip, N. Y.....
23	126973		Ga. s.	Commodore.....	8	5	36.0	13.2	3.0	1893	Galveston, Tex.....
24	127370		Ga. s.	Commodore.....	27	27	61.5	18.4	4.4	1899	Beaufort, N. C.....
25	127643		Ga. s.	Commodore.....	13	10	45.0	12.6	3.0	1902	Atlantic City, N. J.....
26	205678		Ga. s.	Commodore.....	12	6	41.0	10.2	4.4	1908	Orange, Tex.....
27	203115		Ga. s.	Commodore.....	23	10	51.0	11.0	4.0	1911	Patchogue, N. Y.....
28	209657		Ga. s.	Commodore.....	12	8	31.5	11.2	4.3	1912	Seattle, Wash.....
29	216205		Ga. s.	Commodore.....	8	7	41.4	9.7	3.2	1912	Fish Egg, Alaska.....
30	225073		Ol. s.	Commodore.....	56	38	61.3	16.4	7.8	1926	Seattle, Wash.....
31	211190		Ga. w.	Commodore Duncan.....	27	23	62.8	14.8	3.7	1913	Cedar Bayou, Tex.....
32	126160		Ga. s.	Commodore J. G. Hill.....	15	10	37.7	15.2	4.1	1883	Bayport, N. Y.....
33	211238		Ga. s.	Commoner.....	7	5	33.0	10.0	4.0	1913	Manitowoc, Wis.....
34	207628		Ga. s.	Commonwealth.....	88	60	92.0	22.5	0.1	1910	Tacoma, Wash.....
35	225500		Ga. s.	Comodoro.....	8	6	40.7	12.3	3.1	1920	Punta Gorda, Fla.....
36	202915		Ga. w.	Companion.....	11	10	45.3	12.1	4.0	1905	Astoria, Ore.....
37	207987		Ga. s.	Companion.....	13	9	35.0	11.8	3.5	1910	Port Madison, Wash.....
38	210380		Ga. s.	Comrade.....	7	5	32.5	8.0	3.0	1912	Chicago, Ill.....
39	217257		Ga. s.	Comrade.....	9	7	36.0	10.1	6.2	1916	Tacoma, Wash.....
40	218981		Ga. s.	Comrade.....	8	6	32.6	9.8	4.3	1910	Cresote, Wash.....
41	207261		Ga. s.	Concord.....	13	9	30.3	11.3	4.6	1919	Seattle, Wash.....
42	217333		Ga. w.	Concord.....	33	13	51.8	11.0	2.3	1918	Houma, La.....
43	226590		Ol. s.	Concord.....	55	37	62.0	16.3	7.7	1927	Seattle, Wash.....
44	201537		Ga. s.	Concordia.....	11	7	45.0	7.0	2.0	1907	Decatur, Wash.....
45	213093		Ga. s.	Condor.....	37	12	61.4	15.7	6.3	1916	Oakland, Calif.....
46	221992		Ga. s.	Condor.....	12	11	35.0	12.2	4.0	1922	Mystic, Conn.....
47	225265		Ga. s.	Condor II.....	11	9	37.0	11.4	4.7	1926	Hay Center, Wash.....
48	216212		Ol. s.	Confidence.....	30	25	55.6	15.6	6.1	1912	Olg Harbor, Wash.....
49	213373		Ga. s.	Congress.....	15	7	50.8	13.8	3.7	1914	Owynn, Va.....
50	212370		Ga. s.	Congress.....	22	15	43.0	11.0	5.6	1914	Tacoma, Wash.....
51	222042		Ol. s.	Congress.....	42	25	61.2	15.5	7.2	1910	Los Angeles, Calif.....
52	209100		Ga. s.	Conqueror.....	33	22	63.5	16.3	5.3	1911	Jonesport, Me.....
53	211211		Ga. s.	Conqueror.....	21	11	53.0	11.3	6.0	1913	Rockport, Mass.....
54	226293		Ga. s.	Conquest.....	15	12	37.1	11.0	5.9	1926	San Francisco, Calif.....
55	220912		Ga. s.	Consolidated.....	10	7	37.7	16.0	3.0	1920	Delanco, N. J.....
56	226307		Ol. s.	Consolidated.....	69	39	83.5	17.0	8.6	1927	Danversville, Me.....
57	212369		Ga. s.	Constance C.....	6	6	30.1	9.9	4.0	1913	Noank, Conn.....
58	127625		Ol. s.	Constellation.....	137	69	107.6	28.1	11.2	1902	Essex, Mass.....
59	211029		Ga. s.	Constitution.....	57	39	61.0	17.6	8.8	1914	Seattle, Wash.....
60	222065		Ga. s.	Content.....	9	6	41.2	11.4	4.5	Unknown.....
61	126038		Ga. s.	Contest.....	12	12	38.1	10.8	4.0	1892	Northport, N. Y.....
62	206105		Ga. s.	Continental.....	10	7	36.7	11.6	4.9	1909	Stockton, Calif.....
63	209109		Ga. s.	Continental.....	33	22	63.5	16.3	5.3	1911	Jonesport, Me.....
64	201889	KWMI	Ga. s.	COSTA COSTA.....	892	467	190.1	37.2	12.3	1928	San Francisco, Calif.....
65	224352		Ga. w.	Contrary.....	12	6	30.3	12.2	2.0	1901	Houma, La.....
66	215255		Ga. s.	Convention.....	24	20	45.0	13.1	6.0	1917	Poulsbo, Wash.....
67	209131		Ga. s.	Convoy.....	14	12	37.0	15.3	5.0	1911	Tottenville, N. Y.....

Line No.	Service	Crew	Horse-power	Name of owner	Home port	Address of owner
1	Fsh.	4	37	Emil E. Hoeschke.....	Millwaukee, Wis.....	827 Grove Street.
2	Fsh.	4	27	George McCann.....	Corpus Christi, Tex.....	620 Water Street.
3	Fsh.	5	10	T. Duffy.....	Beaufort, N. C.....	Marchand City, N. C.
4	Fsh.	2	18	Frank Kopke.....	Chicago, Ill.....	Ninety-second Street and Columet River.
5	Fsh.	7	50	Libby, McNeill & Libby (Me.).....	Seattle, Wash.....	465 California Street.
6	Fer.	2	40	Merton Sherk.....	Pembina, N. Dak.....	Meckling, S. Dak.
7	Fsh.	2	20	Peter Klitka.....	Juneau, Alaska.....	Sitka, Alaska.
8	Tow.	1	40	I. R. C. Sand & Gravel Co. (Ohio).....	Cincinnati, Ohio.....	Ironton, Ohio.
9	Tow.	1	50	Ashland Sand & Gravel Co. (Ky.).....	Louisville, Ky.....	Ashland, Ky.
10	Fsh.	2	18	H. H. Crowley.....	Seattle, Wash.....	4220 Third Avenue NW.
11	Pas.	1	20	Raymond A. Whitaker.....	New York, N. Y.....	Willow Street, Babylon, N. Y.
12	Pas.	1	6	Thomas H. Doughss.....	Philadelphia, Pa.....	Das Creek, N. J.
13	Fsh.	1	40	Fred Ostman.....	New London, Conn.....	Stonington, Conn.
14	Pas.	1	20	George H. Free.....	New York, N. Y.....	181 West Fifty-fourth Street.
15	Tow.	1	35	Mrs. Mary B. Kahl.....	Port Arthur, Tex.....	Beaumont, Tex.
16	Pas.	3	45	Bernhard Daenzer.....	Newark, N. J.....	Elizabeth, N. J.
17	Pas.	2	210	Fred Metshel.....	Miami, Fla.....	620 Southwest Eighth Ave- nuo.
18	Fsh.	0	60	J. & J. W. Elsworth Co. (N. J.).....	New York, N. Y.....	Foot Piko Street.
19	Fsh.	4	10	Willie S. Smith.....	Philadelphia, Pa.....	110 North Rhode Island Ave., Atlantic City, N. J.
20	Fsh.	8	40	Sarah Boritz.....	Seattle, Wash.....	3212 East Spruce Street.
21	Pas.	3	90	New York City Ocean Beach Corporation (N. Y.).....	New York, N. Y.....	421 Seventh Avenue.
22	Oys.	5	90	J. & J. W. Elsworth Co. (N. J.).....	do.....	Foot Piko Street.
23	Fsh.	2	14	Mrs. B. D. Jackson.....	Galveston, Tex.....	Port Lavaca, Tex.
24	Frt.	2	30	E. E. Bennett.....	Norfolk, Va.....	
25	Pas.	2	40	Jos. B. Mack.....	Philadelphia, Pa.....	Morton, Pa.
26	Msc.	2	50	M. T. Hall.....	Port Arthur, Tex.....	
27	Fsh.	3	50	Henry Wright.....	New York, N. Y.....	Heckaway, N. Y.
28	Fsh.	1	10	Booth Fisheries Co. (Del.).....	Seattle, Wash.....	600 Marlon Building.
29	Fsh.	1	20	George Hamilton.....	Juneau, Alaska.....	Craig, Alaska.
30	Fsh.	8	90	Matt Bollea.....	Seward, Alaska.....	Seldovln, Alaska.
31	Pas.	2	4	H. Marques.....	Houston, Tex.....	
32	Msc.	1	50	Olaf Kolbjornsen.....	Perth Amboy, N. J.....	53 Bay Avenue, Atlantic Highlands, N. J.
33	Msc.	1	27	G. W. Falcon.....	Chicago, Ill.....	2911 Colfax Street, Evanston, Ill.
34	Fsh.	17	100	Booth Fisheries Co. (Del.).....	Seattle, Wash.....	Pier 11-B.
35	Fsh.	2	15	P. C. Creeland.....	Tampa, Fla.....	Punta Gorda, Fla.
36	Pas.	2	50	A. G. Wooten.....	Seattle, Wash.....	Anacortes, Wash.
37	Fsh.	3	12	North Coast Packing Co. (Wash.).....	Seward, Alaska.....	
38	Msc.	1	21	Robert Dunner.....	Chicago, Ill.....	Logan Square, P. O. Station.
39	Msc.	1	12	Frank J. Prueschoff.....	Petersburg, Alaska.....	
40	Fsh.	3	12	Alfred Leque.....	Seattle, Wash.....	Hox 1, Stanwood, Wash.
41	Fsh.	1	25	Puelle American Fisheries (Me.).....	Juneau, Alaska.....	Excursion Inlet, Alaska.
42	Tow.	2	30	H. C. Minor, estate of.....	New Orleans, La.....	Houma, La.
43	Fsh.	8	90	Dominick Brantca.....	Seattle, Wash.....	3883 Twenty-third Avenue SW.
44	Pas.	1	50	H. P. Grant.....	do.....	1421 Eleventh Avenue.
45	Fsh.	1	110	Alaska Packers Association (Calif.).....	San Francisco, Calif.....	111 California Street.
46	Fsh.	2	22	George F. Hayes.....	New York, N. Y.....	3165 Ocean Avenue (B).
47	Fsh.	1	16	Charles Walms.....	Seattle, Wash.....	Day Center, Wash.
48	Fsh.	0	60	Clarence V. Payne.....	Ketchikan, Alaska.....	
49	Frt.	4	25	W. L. Majette.....	Norfolk, Va.....	Hickory, Va.
50	Fsh.	8	20	Jac Dragovich.....	Seattle, Wash.....	Everett, Wash.
51	Fsh.	8	60	Anton A. Stanovitch.....	Los Angeles, Calif.....	310 North Mesa Street, San Pedro, Calif.
52	Frt.	2	65	Seacoast Canning Co. (Me.).....	Eastport, Me.....	Sea Street.
53	Frt.	2	21	Alfred L. Young.....	Boston, Mass.....	Arlington, Mass.
54	Frt.	1	64	Sawyer V. Monckton.....	San Francisco, Calif.....	310 Main Post Office Build- ing.
55	Frt.	1	21	Sigurd E. Andreassen.....	New York, N. Y.....	1651 Cropsey Avenue (B).
56	Fsh.	4	120	Consolidated Lobster Co. (Mass.).....	Boston, Mass.....	280 Northern Avenue.
57	Frt.	2	10	Asa H. Clark.....	New London, Conn.....	Mystic, Conn.
58	Cod.	18	100	William H. Jordan Vessels Co. (Mass.).....	Choucester, Mass.....	375 Main Street.
59	Fsh.	14	75	Marlin Ekron.....	Ketchikan, Alaska.....	
60	Pas.	4	14	Joseph Halmes.....	Philadelphia, Pa.....	Manayunk, Pa.
61	Oys.	1	30	Lillian A. Merwin.....	New Haven, Conn.....	Milford, Conn.
62	Frt.	1	80	Erickson Navigation Co. (Calif.).....	San Francisco, Calif.....	37 Drumm Street.
63	Frt.	2	65	Seacoast Canning Co. (Me.).....	Eastport, Me.....	Sea Street.
64	Fsh.	10	652	Standard Oil Co. of California (Del.).....	San Francisco, Calif.....	225 Bush Street.
65	Tow.	2	20	H. H. Barrow.....	New Orleans, La.....	Houma, La.
66	Fsh.	5	20	Anton Ulla.....	Seattle, Wash.....	1815 Twenty-seventh Ave- nuo W.
67	Pas.	2	30	Samuel Chynun, Jr.....	New York, N. Y.....	1238 East Ninety-fifth Street (B).

Motor Vessels

Line No.	Official No.	Signal letters	Reg.	Name of vessel	Tonnage		Register dimensions			When built	Where built
					Gross	Net	Length	Breadth	Depth		
1	77237		(Cl. s.)	Conway Bros.....	41	28	Net	Net	Net	1896	Tottenyville, N. Y.....
2	127350		(Cl. s.)	Coach.....	35	20	37.2	16.0	0.0	1899	Beaufort, N. C.....
3	209705		(Cl. s.)	Cook Inlet.....	30	21	47.8	13.1	6.0	1912	Tacoma, Wash.....
4	221523		(Cl. s.)	Cooldge.....	30	31	57.8	15.9	0.0	1925	Seattle, Wash.....
5	227211		(Cl. s.)	Cooldge.....	41	32	50.1	15.8	7.4	1928	do.....
6	220170		(Cl. s.)	Cooldge II.....	53	30	53.7	16.5	7.4	1927	do.....
7	222739		(Cl. s.)	Coos Bay.....	34	20	52.0	10.2	0.2	1923	Sacramento, Calif.....
8	223511		(Cl. s.)	Coos King.....	18	7	48.0	12.0	4.8	1923	Marshfield, Ore.....
9	211228		(Cl. s.)	Coos River.....	7	5	37.2	8.2	3.0	1910	do.....
10	200172		(Cl. s.)	Copla.....	11	5	43.4	11.4	4.0	1909	Friendship, Mo.....
11	127746		(Cl. s.)	Cora.....	13	0	40.6	0.8	3.8	1901	Astoria, Ore.....
12	210721		(Cl. s.)	Cora.....	14	12	39.0	11.0	4.0	1918	Ketchikan, Alaska.....
13	225789		(Cl. s.)	Cora.....	11	8	30.0	10.0	6.7	1920	Troy, N. Y.....
14	215107		(Cl. s.)	Cora II.....	25	10	41.4	13.8	4.0	1917	Savannah, Ga.....
15	212470		(Cl. s.)	Cora II.....	15	8	47.1	13.0	4.5	1914	Eastport, Me.....
16	201731		(Cl. s.)	Cora Edna.....	9	7	30.7	8.8	2.7	1907	Fernandina, Fla.....
17	126453		(Cl. s.)	Cora and Albert.....	7	0	27.0	12.5	3.7	1887	Edgartown, Mass.....
18	5830		(Cl. s.)	Cora L. Grilling.....	11	10	38.3	15.3	3.7	1870	Greensport, N. Y.....
19	125955		(Cl. s.)	Coral.....	31	32	51.7	10.5	5.3	1878	Port Jefferson, N. Y.....
20	219363		(Cl. s.)	Coranus.....	9	4	39.7	11.0	3.0	1905	Chaulyn, La.....
21	201338		(Cl. s.)	Corbell.....	14	13	47.2	13.8	2.4	1901	Wilmington, N. C.....
22	212155		(Cl. s.)	Cordella D.....	8	0	32.0	0.0	3.4	1912	Wrangell, Alaska.....
23	223551		(Cl. s.)	Cordella.....	13	12	32.7	10.0	2.0	1923	Fort Henry, Tenn.....
24	220181		(Cl. w.)	Cordella.....	37	23	61.4	10.0	3.0	1926	do.....
25	213926		(Cl. s.)	Cardova.....	51	32	74.7	18.2	3.8	1910	Seattle, Wash.....
26	211146		(Cl. s.)	Corean.....	7	5	39.0	10.8	2.0	1916	Apalachicola, Fla.....
27	221102		(Cl. s.)	Coriune.....	10	7	30.3	11.0	4.3	1920	Naknek, Alaska.....
28	127121		(Cl. s.)	Corinthia.....	27	21	60.8	11.7	5.0	1890	New York, N. Y.....
29	315589	LHVB	(Cl. s.)	Corinthian.....	161	97	112.0	23.9	10.3	1917	Essex, Mass.....
30	210261		(Cl. s.)	Coriss.....	13	7	39.5	10.3	5.1	1913	Long Beach, Calif.....
31	211262		(Cl. s.)	Corlisa.....	10	13	41.0	12.9	5.4	1913	Tacoma, Wash.....
32	201419		(Cl. s.)	Cormorant.....	15	7	45.0	11.8	5.4	1893	Gloucester, Mass.....
33	211063		(Cl. s.)	Cornwall.....	27	14	57.0	11.5	6.5	1916	Boothbay, Me.....
34	76052		(Cl. s.)	Cornella.....	19	9	41.7	17.0	4.5	1880	Coshen, N. J.....
35	201028		(Cl. s.)	Cornella Pauline.....	9	7	46.0	14.3	2.8	1907	Bon Secour, Ala.....
36	125311		(Cl. s.)	Cornell.....	79	53	91.5	17.9	7.3	1874	Philadelphia, Pa.....
37	208760		(Cl. s.)	Cornell.....	12	8	28.4	0.2	4.0	1911	San Pedro, Calif.....
38	150383		(Cl. s.)	Cornell No. 20.....	68	46	75.6	17.8	7.0	1893	London, N. Y.....
39	136782		(Cl. s.)	Cornell No. 41.....	121	81	85.7	21.0	10.1	1900	Wilmington, Del.....
40	219311		(Cl. s.)	Cornwallis.....	61	37	62.8	21.0	7.2	1919	Achilles, Va.....
41	207800		(Cl. s.)	Coronn.....	36	19	59.0	16.2	9.0	1919	Seattle, Wash.....
42	126519		(Cl. s.)	Coromet.....	12	5	53.2	15.1	2.0	1888	Fishing Island, Md.....
43	220918		(Cl. s.)	Corsair.....	11	13	38.0	14.0	5.1	1907	Friendship, Mo.....
44	200978		(Cl. s.)	Corsair.....	12	10	45.0	9.9	3.5	1908	New Haven, Conn.....
45	4809		(Cl. s.)	Costa Dyn.....	13	11	49.0	12.7	4.0	1869	Newtown, N. Y.....
46	210916		(Cl. s.)	Costa Rica.....	30	20	53.2	15.1	7.4	1929	Tacoma, Wash.....
47	227146		(Cl. s.)	Costa Rica II.....	72	38	60.0	18.0	8.5	1927	Los Angeles, Calif.....
48	201679		(Cl. s.)	Coston.....	25	11	55.0	15.8	4.0	1907	Pocomoke City, Md.....
49	211748		(Cl. s.)	Cougar.....	40	31	56.1	15.1	7.0	1917	Tacoma, Wash.....
50	219381		(Cl. s.)	Countess.....	21	16	60.2	10.5	4.0	1912	Sacramento, Calif.....
51	226227		(Cl. s.)	Courageous.....	77	52	71.1	19.8	8.3	1924	Milford, Del.....
52	222511		(Cl. s.)	Courier.....	22	11	50.3	12.0	5.1	1897	Norfolk, Va.....
53	207712		(Cl. s.)	Court House.....	15	13	37.3	10.0	4.0	1914	Westville, N. J.....
54	221240		(Cl. c.)	Coushatta.....	25	25	50.0	27.8	2.6	1920	Coushatta, La.....
55	165853		(Cl. s.)	Covington.....	31	20	56.8	22.2	4.2	1879	St. Tammany Parish, La.....
56	127195		(Cl. s.)	Cozy.....	30	37	61.2	23.5	4.3	1897	Northport, N. Y.....
57	203572		(Cl. s.)	Cozy.....	12	0	40.8	12.0	3.3	1903	Satford, Va.....
58	205991		(Cl. s.)	Craftsman.....	7	5	37.5	0.0	2.0	1909	Warehese, N. C.....
59	202130		(Cl. s.)	Craio.....	31	21	53.5	15.3	7.4	1905	Toledo, Ohio.....
60	214893		(Cl. s.)	Crane.....	41	15	68.0	16.8	0.1	1917	Oakland, Calif.....
61	221865		(Cl. s.)	Cravenco.....	35	23	61.0	18.4	4.0	1920	Merchard City, N. C.....
62	202902		(Cl. s.)	Creel.....	14	10	50.0	12.8	4.7	1906	Decatur, Wash.....
63	201066		(Cl. s.)	Creel Brothers.....	12	11	39.4	13.0	3.3	1899	Apalachicola, Fla.....
64	127210		(Cl. s.)	Crescent.....	21	16	48.2	11.8	5.3	1901	Campville, Wash.....
65	127513		(Cl. s.)	Crescent.....	14	12	46.5	13.6	3.9	1901	Rockaway Beach, N. Y.....
66	201171		(Cl. s.)	Crescent.....	13	0	37.5	14.0	6.1	1904	Friendship, Me.....
67	203273		(Cl. s.)	Crescent.....	14	12	31.4	11.4	4.0	1905	Groton, Conn.....
68	203589		(Cl. s.)	Crescent.....	11	9	58.4	12.4	2.0	1912	Grand Chenier, La.....
69	209935		(Cl. s.)	Crescent.....	11	0	35.0	12.0	3.6	1899	La Porte, Tex.....
70	212971		(Cl. s.)	Crescent.....	21	14	57.5	16.0	4.1	1915	San Diego, Calif.....

1 Formerly ga. s. Jacob M. Heath.
 2 a Hildon Inlet.
 3 Formerly ga. s. Pysht.

4 Formerly ga. s. Charlotte Chase.
 5 Formerly U. S. Immigration ga. s. Corinthian.
 6 Formerly ga. s. Jay.

Line No.	Service	Crew	Horse-power	Name of owner	Home port	Address of owner
1	Tow.	4	250	Stanwood Towing Co. (N. J.)	New York, N. Y.	17 Battery Place.
2	Tow.	18	70	Roanoke Railroad & Lumber Co. (N. C.)	New Bern, N. C.	
3	Fsh.	4	70	Cook Inlet Packing Co. (Wash.)	Seattle, Wash.	405 Pioneer Boulevard.
4	Fsh.	5	70	Carl Overby	Ketchikan, Alaska	Port Walter, Alaska.
5	Fsh.	6	90	B. A. Mulver	do.	6020 Fifth Avenue, North-west, Seattle, Wash.
6	Fsh.	8	100	Carl Overby	do.	Port Walter, Alaska.
7	Tow.	1	165	Pacific States Lumber Co. (Del.)	San Francisco, Calif.	351 California Street.
8	Tow.	1	110	Carl Egenhoff	Marshfield, Ore.	
9	Pass.	1	30	J. J. Ott	do.	Allegheny, Ore.
10	Fsh.	2	25	Harvard Boat	Har Harbor, Me.	Mansel, Me.
11	Fsh.	1	19	Volney A. Anderson	Astoria, Ore.	Stellin, Wash.
12	Fsh.	2	12	Alaska Consolidated Canneries (Del.)	Ketchikan, Alaska	
13	Pass.	1	60	John J. Murphy	Albany, N. Y.	15 High Street, Troy, N. Y.
14	Fsh.	3	40	Emil Cechovich Jr.	Savannah, Ga.	504 1/2 East Duilly Street.
15	Frt.	2	25	Portland Products Co.	Portland, Me.	South Portland, Me.
16	Tow.	2	20	L. W. Trelback	Jacksonville, Fla.	1425 Herschell Street.
17	Frt.	1	13	Winfield L. Bulls	Providence, R. I.	Warwick, R. I.
18	Frt.	3	24	Frank A. Bickett	New York, N. Y.	Greenport, N. Y.
19	Frt.	1	18	Charles Sinclair Tucker	Newport, R. I.	Portsmouth, R. I.
20	Oys.	2	6	Blum and Bergeron Co.	New Orleans, La.	Houma, La.
21	Pass.	1	32	George W. Corbett	St. Augustine, Fla.	70 Marine Street.
22	Pass.	1	16	Frederic Davis	Juneau, Alaska	
23	Pass.	2	45	J. P. Buchanan	Falducah, Ky.	Hymon, Ky.
24	Pass.	4	15	H. B. Burrows	Nashville, Tenn.	Fort Henry, Tenn.
25	Fsh.	3	75	New England Fish Co. (Me.)	Boston, Mass.	44 Boston Fish Pier.
26	Fsh.	2	19	W. J. Harrell	Apalachicola, Fla.	
27	Fsh.	2	45	C. P. Hale	Seward, Alaska	Naknek, Alaska.
28	Tow.	2	70	W. Frank Davis	Philadelphia, Pa.	Atlantic City, N. J.
29	Cod.	23	200	Gorton Traw Vessels Co. (Mass.)	Glochester, Mass.	General delivery, Ventura, Calif.
30	Pass.	1	b 35	H. Bay Webster	Los Angeles, Calif.	
31	Fsh.	6	20	Hooth Fisheries Co. (Del.)	Seattle, Wash.	Marlon Building.
32	Cod.	7	37	Frederick H. Hale	Boston, Mass.	9 Highland Street.
33	Oys.	0	45	James M. Burko	Provincetown, Mass.	72 Commercial Street.
34	Frt.	0	18	Loro Carson	Philadelphia, Pa.	Dobson, N. J.
35	Frt.	3	21	M. C. Inzbee	Mobile, Ala.	Bronley, Ala.
36	Tow.	7	350	Cornell Steamboat Co. (N. Y.)	Albany, N. Y.	Kingsport, N. Y.
37	Fsh.	1	20	George E. Hestwick	San Diego, Calif.	3620 India Street.
38	Tow.	8	210	Cornell Steamboat Co. (N. Y.)	Albany, N. Y.	Kingsport, N. Y.
39	Tow.	10	90	do.	do.	do.
40	Fer.	3	60	County of Georgetown	Georgetown, S. C.	
41	Fsh.	6	50	John Coutrag	Seattle, Wash.	8600 Fifty-fifth Street South.
42	Frt.	2	20	John A. Lowery	Cambridge, Md.	Tighman, Md.
43	Misc.	3	15	Leroy V. Sprouse	Miami, Fla.	Pier 4, City Docks.
44	Frt.	2	75	C. R. Pease	do.	1820 Dale Boulevard.
45	Frt.	4	25	Central Fish & Oyster Co. (Fla.)	Tampa, Fla.	St. Petersburg, Fla.
46	Fsh.	7	65	Frank Gorgas	Los Angeles, Calif.	San Pedro, Calif.
47	Fsh.	10	b 170	do.	do.	1050 Eighth Street, San Pedro, Calif.
48	Fsh.	4	50	S. S. Coston	Newport News, Va.	Hampton, Va.
49	Fsh.	7	100	Mitchell Kullfs	Seattle, Wash.	Bellingham, Wash.
50	Pass.	1	100	San Francisco-Sacramento R. R. Co. (Calif.)	San Francisco, Calif.	Oakland, Calif.
51	Tow.	5	334	Merritt-Chapman & Scott Corporation (Del.)	New York, N. Y.	17 Battery Place.
52	Tow.	2	60	Charleston Lightering & Transfer Co. (S. C.)	Charleston, S. C.	Middle Atlantic Wharf.
53	Pass.	2	22	Ernest Adams	Philadelphia, Pa.	Millsville, N. J.
54	Fer.	3	42	James Florano	New Orleans, La.	Conshatta, La.
55	Frt.	5	30	William C. Tselifn	do.	4202 South Roman Street.
56	Frt.	2	50	Thomas Rogers	New York, N. Y.	Sayville, N. Y.
57	Frt.	1	24	United States Shipping Board	Norfolk, Va.	
58	Frt.	1	15	Wilmington Wood Products Co.	Wilmington, N. C.	
59	Tow.	5	150	Marine Transit Corporation (N. Y.)	New York, N. Y.	17 Battery Place.
60	Fsh.	1	110	Alaska Packers Association (Calif.)	San Francisco, Calif.	111 California Street.
61	Frt.	0	50	Virginia Carolina Chemical Co. (Va.)	New Horn, N. C.	
62	Fsh.	1	30	Arthur Eugene Larson	Ketchikan, Alaska	
63	Frt.	2	10	J. F. Creel	Apalachicola, Fla.	
64	Fsh.	3	40	Emel Packing Co. (Wash.)	Seattle, Wash.	L. C. Smith Building.
65	Oys.	2	25	Edward H. Kost	Bridgport, Conn.	Stratford, Conn.
66	Fsh.	1	32	Sols Vincent	New Bedford, Mass.	Caro New Bedford Fish Co., Pier 4.
67	Frt.	2	60	Lois Baller	Bridgport, Conn.	83 Baldwin Street.
68	Frt.	1	21	Peter Dyson	Lake Charles, La.	Pecan Island, La.
69	Frt.	1	24	W. E. Hamilton	Houston, Tex.	Lovett Boulevard.
70	Pass.	1	80	Star and Crescent Boat Co. (Calif.)	San Diego, Calif.	Foot Broadway.

6 Formerly ga. s. Charlie Lawrence.
 7 Formerly ol. s. Frank.
 8 Formerly st. s. Eli H. Conino.

9 Formerly U. S. Navy ga. s. Courier.
 10 Formerly ga. s. Adelle Ends.
 11 Formerly ga. s. H. L. Covington.

Line No.	Official No.	Signal letters	Hlg	Name of vessel	Tonnage		Register dimensions			When built	Where built
					Gross	Net	Length	Breadth	Depth		
1	218709		Ga. s.	Crescent	12	8	33.1	10.8	5.2	1010	Tacoma, Wash.
2	225091		Ga. s.	Crescent	9	0	30.8	9.0	3.0	1021	Piedmont, Wash.
3	224172		Ol. s.	Crescent No. 1	85	47	41.7	22.5	6.4	1025	Antioch, Calif.
4	225731		Ga. s.	Crescent No. 2	33	10	45.8	10.8	6.2	1020	Oakland, Calif.
5	221172		Ga. s.	Cresoto	31	21	46.0	13.0	8.2	1021	Seattle, Wash.
6	205077		Ga. s.	Crest	8	0	30.7	10.2	3.0	1000	Somerset, Mass.
7	221600		Ol. s.	Crest	35	24	51.3	13.0	8.8	1025	Seattle, Wash.
8	206140		Ga. s.	Crieket	18	12	52.8	12.3	4.4	1009do.
9	206555		Ga. s.	Crieket	10	7	41.8	10.7	4.0	1012do.
10	227553		Ol. w.	Currencyton	63	40	44.7	18.0	3.3	1028	Charleston, W. Va.
11	127523		Ga. s.	Crockett	63	41	43.5	21.2	6.3	1001	San Francisco, Calif.
12	210170		Ga. s.	Crocodile	14	13	56.2	12.3	2.7	1010	Holly Hill, Fla.
13	209120		Ol. s.	Crosby No. 1	14	10	37.0	11.5	3.0	1000	Seattle, Wash.
14	221830		Ol. s.	Crosline	413	301	113.7	18.0	13.0	1025do.
15	227320		Ol. s.	Cusmor	50	38	45.0	17.2	4.2	1027do.
16	214700		Ga. s.	Cross Sound	7	0	33.0	9.0	4.2	1018do.
17	209201		Ga. s.	Crowley No. 4	0	0	40.0	11.0	4.4	1011	Oakland, Calif.
18	205161		Ga. s.	Crowley No. 0	15	10	49.4	16.2	4.0	1008	San Francisco, Calif.
19	205170		Ga. s.	Crowley No. 7	15	10	49.5	16.2	4.0	1008do.
20	216023		Ga. s.	Crowley No. 8	14	10	42.4	11.8	5.8	1017do.
21	215030		Ol. s.	Crowley No. 0	60	31	70.5	10.5	8.2	1015	Oakland, Calif.
22	212817		Ga. s.	Crowley No. 10	12	8	42.3	11.2	5.2	1014do.
23	212818		Ga. s.	Crowley No. 11	12	8	42.3	11.2	5.2	1014do.
24	213137		Ga. s.	Crowley No. 12	13	9	44.4	12.1	8.2	1016	Oakland, Oreg.
25	217041		Ga. s.	Crowley No. 15	14	9	42.0	11.8	5.5	1018	San Francisco, Calif.
26	213138		Ga. s.	Crowley No. 10	13	9	44.4	12.1	5.2	1015	Oakland, Calif.
27	212960		Ga. s.	Crowley No. 17	38	25	59.8	20.0	0.3	1016do.
28	212901		Ga. s.	Crowley No. 18	38	24	59.8	20.0	0.3	1015do.
29	217326		Ga. s.	Crowley No. 10	73	49	70.5	21.5	8.2	1018	Rolph, Calif.
30	127285		Ol. s.	Crowley No. 20	41	28	75.0	18.5	7.0	1898	San Francisco, Calif.
31	227074		Ol. s.	Crowley No. 21	59	23	72.3	18.2	7.5	1901	Maro Island, Calif.
32	210875		Ga. s.	Crowley No. 22	29	10	52.0	15.0	0.2	1012	Oakland, Calif.
33	227452		Ol. s.	Crowley No. 23	47	25	69.2	17.5	7.9	1928do.
34	210600		Ga. s.	Crowley No. 25	15	10	51.3	10.7	5.5	1001	San Francisco, Calif.
35	220039	LWNQ	Ol. s.	Crown City	5,425	3,371	110.0	51.4	27.2	1020	Los Angeles, Calif.
36	212663		Ga. s.	Cruiser	12	8	37.0	12.2	5.0	1014do.
37	215607		Ga. s.	Cruiser	16	12	30.2	15.0	4.0	1017	Patchogue, N. Y.
38	227341		Ga. s.	Cruiser	33	28	50.2	18.4	3.7	1023	Sandusky, Ohio
39	127128		Ga. s.	Crusader	7	0	25.0	11.0	3.5	1899	Osterville, Mass.
40	200590		Ga. s.	Cruso	207	162	80.0	20.4	8.8	1009	Chicago, Ill.
41	127101		Ga. s.	Crusoo	14	11	37.0	14.0	4.7	1897	Freeport, N. Y.
42	207830		Ga. s.	Crustacean	12	12	45.0	15.2	4.0	1010	Swans Island, Mo.
43	221030		Ol. s.	Crystal	9	0	31.2	9.9	4.5	1025	Tacoma, Wash.
44	127221		Ga. s.	Crystal Wave	57	40	47.7	16.8	5.5	1898	Wilmington Island, Ga.
45	202213		Ga. s.	Crystal Wave	14	9	51.4	11.7	5.1	1905	Watertown, Mass.
46	127373		Ga. s.	Cuba	19	13	45.0	12.0	5.0	1898	San Francisco, Calif.
47	220178		Ga. s.	Cuba	11	7	32.2	11.2	2.1	1024	Houma, La.
48	210330		Ga. s.	Cubanola	8	5	37.8	11.0	2.8	1010	Cut Off, La.
49	210905	LWIT	Ol. s.	Cunore	0,891	4,222	160.0	67.2	31.0	1020	Quincy, Mass.
50	216374		Ga. s.	Cuckoo	9	0	31.2	9.2	4.5	1018	Hg Harbor, Wash.
51	210510	LVMC	Ol. s.	Culebra	2,351	1,770	261.7	40.0	21.7	1018	Olympia, Wash.
52	209268		Ol. s.	Culebra	68	58	77.1	21.1	9.7	1011	Pensacola, Fla.
53	127608		Ga. s.	Cultivator	13	10	44.2	15.5	4.0	1002	Quincy, Mass.
54	127598		Ga. s.	Cumberland	7	7	28.8	10.8	5.7	1001	Friendship, Mo.
55	209210		Ga. s.	Cumberland	63	43	83.1	17.4	7.4	1010	Morehead City, N. C.
56	221188		Ol. s.	Cummings	7	0	32.0	8.8	4.0	1025	Seattle, Wash.
57	225083		Ga. s.	Cummings	13	0	47.0	10.2	0.1	1025	Los Angeles, Calif.
58	127488		Ga. s.	Cupld.	14	11	45.0	15.0	4.0	1000	Patchogue, N. Y.
59	213073		Ga. s.	Cupld.	7	0	32.0	9.2	3.8	1011	Seattle, Wash.
60	120170		Ga. s.	Curlew	35	31	60.0	10.0	5.5	1883	Pocomoke City, Md.
61	127080		Ga. s.	Curlew	20	18	50.4	14.0	0.0	1895	Millbridge, Mo.
62	210700		Ga. s.	Curlew	11	7	34.2	10.5	4.0	1020	Seattle, Wash.
63	216015		Ga. s.	Curlew	56	14	72.8	17.5	0.3	1020	Oakland, Calif.
64	223326		Ga. s.	Curlew	0	0	32.4	9.3	3.5	Unknown
65	223132		Ga. s.	Curlew	10	7	37.7	13.1	3.8do.
66	223542		Ga. s.	Curlew	22	18	41.8	13.3	5.0	1021	Seattle, Wash.
67	223470		Ga. s.	Curtis	10	10	49.0	13.5	3.8	1023	Westland, Va.
68	218830		Ol. s.	Curtis Fountain	20	10	55.5	18.8	1.4	1010	Hilox, Miss.
69	221382		Ga. s.	Cutter	8	0	30.0	9.2	4.2	1011	New York, N. Y.

1 Formerly ga. s. Sonloyett,
 2 Formerly ga. s. Paladui Brothers,

3 Formerly ga. s. { a Edna C.,
 b Rolph,

Line No.	Serv-ice	Crew	Horse-power	Name of owner	Home port	Address of owner
1	Fsh.	2	20	Alfred Svenson.....	Portland, Oreg.	1150 Glenn Avenue.
2	Tow.	1	20	Johnson Tug & Barge Co. (Wash.).....	Port Angeles, Wash.	212 North Laurel Street.
3	Frt.	4	125	F. E. Booth Co. (Calif.).....	San Francisco, Calif.	110 Market Street.
4	Fsh.	1	b 125do.....do.....do.....
5	Frt.	3	100	Pacific Crossaring Co. (Wash.).....	Seattle, Wash.	Northern Life Building.
6	Pas.	1	35	Wilfred J. Gladue.....	Providence, R. I.	29 Prospect Street.
7	Tow.	3	135	Wagner Tug Boat Co. (Wash.).....	Seattle, Wash.	Fifteenth West and Emerson Street.
8	Tow.	1	100	Columbia Contract Co. (Oreg.).....	Portland, Oreg.do.....
9	Fsh.	1	70	James P. Lawson.....	Sitka, Alaska.do.....
10	Tow.	1	100	Charles Ward Engineering Works (W. Va.).....	Pittsburgh, Pa.	Charleston, W. Va.
11	Frt.	2	40	Erlkson Navigation Co. (Calif.).....	San Francisco, Calif.	Pier 5.
12	Pas.	2	120	B. F. McCoy.....	St. Augustine, Fla.	Holly Hill, Fla.
13	Tow.	2	65	A. J. Anderson.....	Seattle, Wash.	2501 Northlake Avenue.
14	Fer.	8	600	Crosby Direct Line Ferries (Wash.).....do.....	Colman Building.
15	Tow.	4	180	Crosby Lightering Co. (Wash.).....do.....do.....
16	Msc.	1	20	S. H. Vevelstad.....	Juneau, Alaska.	Care George Comstock, Box 552.
17	Tow.	1	40	San Francisco Bridge Co. (Calif.).....	San Francisco, Calif.	14 Montgomery Street.
18	Frt.	1	b 05	Crawley Launch & Tugboat Co. (Calif.).....do.....	Pier 14, Mission Street Wharf.
19	Pas.	1	50do.....do.....do.....
20	Tow.	1	70do.....do.....do.....
21	Tow.	4	200do.....do.....do.....
22	Pas.	1	70do.....do.....do.....
23	Tow.	1	70do.....do.....do.....
24	Tow.	1	b 50do.....do.....do.....
25	Frt.	1	70do.....do.....do.....
26	Tow.	1	100do.....do.....do.....
27	Pas.	3	100do.....do.....do.....
28	Pas.	1	100do.....do.....do.....
29	Pas.	1	150do.....do.....do.....
30	Pas.	1	230do.....do.....do.....
31	Tow.	1	b 200do.....do.....do.....
32	Frt.	2	100do.....do.....do.....
33	Tow.	1	b 225do.....do.....do.....
34	Pas.	1	100do.....do.....do.....
35	Frt.	10	b 2,700	U. S. Shipping Board.....	Los Angeles, Calif.do.....
36	Fer.	2	35	Bedlehem Shipbuilding Corporation, Ltd. (N. J.).....do.....	East San Pedro, Calif.
37	Wrk.	2	15	Merritt-Chapman & Scott Corporation (Del.).....	New York, N. Y.	17 Battery Place.
38	Fsh.	2	160	United Fisheries Co. (Ohio).....	Sandusky, Ohio.	Foot Decenter Street.
39	Cod.	1	10	James E. Smith.....	Vineyard Haven, Mass.	Nantucket, Mass.
40	Frt.	6	80	Carson, Pyle, Scott & Co. (Ill.).....	Chicago, Ill.	364 West Adams Street.
41	Fsh.	2	70	Barnard Canary.....	New York, N. Y.	65 Sussex Street, Jersey City, N. J.
42	Frt.	1	30	Maynard T. Herrick.....	Har Harbor, Me.	Swans Island, Me.
43	Fsh.	4	15	W. H. Langhear.....	Seattle, Wash.	4015 Sixteenth Avenue BW.
44	Frt.	4	21	Chatham Oyster Co. (Ga.).....	Beaufort, S. C.do.....
45	Pas.	2	12	Joseph J. O'Connell.....	Fall River, Mass.	180 River Street.
46	Frt.	3	35	Aarnout Castel.....	Nome, Alaska.do.....
47	Fsh.	2	11	Ulysses Gillory.....	New Orleans, La.	Herwick, La.
48	Oys.	2	6	Amadady Chermilo.....do.....	Cent. Off, La.
49	Frt.	38	b 2,500	Charanty Trust Co. (N. Y.).....	New York, N. Y.	140 Broadway.
50	Fsh.	2	18	Alfred H. Knudson.....	Seattle, Wash.	Box 732, Port Angeles, Wash.
51	Frt.	21	1,000	Pacific Motorship Co. (Me.).....do.....	1510 Hullroad Avenue South.
52	Fsh.	8	18	Warren Fish Co. (Fla.).....	Pensacola, Fla.	Haylen Street Wharf.
53	Mcs.	3	30	Cape Cod Oyster Farms Co.....	Provincetown, Mass.	Well Fleet, Mass.
54	Msc.	1	8	C. J. Orlean.....	Bridgeport, Conn.	Fairfield, Conn.
55	Fsh.	5	70	Wesley Robinson.....	Fernandina, Fla.	St. Marys, Ga.
56	Fsh.	2	12	F. O. Emel.....	Seattle, Wash.	Seabeck, Wash.
57	Pas.	2	b 100	F. O. Vall.....	Los Angeles, Calif.	San Pedro, Calif.
58	Oys.	4	24	S. C. Grimshaw.....	New York, N. Y.	East Hampton, L. I.
59	Fsh.	2	25	W. M. Speck.....	Seattle, Wash.	Yakima, Wash.
60	Oys.	2	37	Gerald D. Harrington.....	Philadelphia, Pa.	Port Norris, N. J.
61	Frt.	3	80	William Underwood Co.....	Jonesport, Me.do.....
62	Fsh.	2	10	John Brygger.....	Seattle, Wash.	3240 West Fifty-seventh Street.
63	Tow.	4	120	Alaska Packers Association (Calif.).....	San Francisco, Calif.	111 California Street.
64	Fsh.	3	40	Henry Whildin.....	Philadelphia, Pa.	Millville, N. J.
65	Pas.	1	6	Clinton Young.....	New York, N. Y.	Babylon, N. Y.
66	Fsh.	5	30	Daniel M. Helam.....	Seattle, Wash.	132 North Eightieth Street.
67	Fsh.	3	25	T. G. Julian.....	Heedsville, Va.	Palmer, Va.
68	Fsh.	5	25	Martin Fountain, Jr.....	Gulfport, Miss.	140 East Beach, Biloxi, Miss.
69	Msc.	2	15	John Liella.....	New York, N. Y.	138 Union Street.

1 Formerly ga. s. Christopher Columbus.
 2 Formerly U. S. Navy ol. s. Castro.
 3 Formerly ga. s. Hazel.

4 Formerly British ga. s. Culbulla.
 5 Formerly U. S. Navy ga. s. 1103.

Motor Vessels

Line No.	Official No.	Signal letters	Rtg	Name of vessel	Tonnage		Register dimensions			When built	Where built
					Gross	Net	Length	Breadth	Depth		
1	220800		Ga. s.	Cully Sark.....	27	18	61.4	13.9	0.8	1920	Iiwaco, Wash.....
2	210831		Ol. s.	CUYAMEL Fruit Co. ^⑤ BAYOK No. 3.....	311	201	120.4	33.0	8.8	1920	Violet, La.....
3	221018		Ol. s.	CUYAMEL Fruit Co. BAYOK No. 4.....	328	215	120.4	33.0	8.8	1920do.....
4	207704		Ga. s.	Cycle.....	10	0	37.3	10.4	4.5	1910	Port Republic, N. J.....
5	127551		Ga. s.	Cyclone.....	10	8	48.0	13.3	3.7	1901	Mappshurg, Va.....
6	221520		Ga. w.	Cyclone.....	14	14	63.0	10.6	2.0	1921	Loudon, Tenn.....
7	220343		Ol. s.	Cyclon.....	161	93	112.5	26.0	6.4	1920	Hay Point, Calif.....
8	121018		Ga. s.	Cydonia.....	63	43	68.0	19.2	8.0	1915	Seattle, Wash.....
9	120820		Ga. s.	Cygnel.....	0	0	25.9	12.7	3.8	1887	Newport, R. I.....
10	213090		Ga. s.	Cygnel.....	10	0	34.5	10.1	3.5	1910	Boston, Mass.....
11	225543		Ga. s.	Cynthia.....	10	0	35.0	11.9	4.3	1926	Bridgeton, N. J.....
12	208907		Ga. s.	Cynthia.....	8	7	27.5	8.8	3.3	1907	Sturgeon Bay, Wis.....
13	222085		Ga. s.	Cypress.....	0	7	31.4	9.0	3.4	1922	Palatka, Fla.....
14	221697		Ol. s.	Cypress.....	44	30	60.4	14.9	5.9	1925	Bellingham, Wash.....
15	227281		Ol. s.	Cypress.....	77	52	70.2	18.1	8.8	1928	Tacoma, Wash.....
16	214631		Ga. s.	Cyrene.....	16	13	40.0	11.0	4.3	1916do.....
17	127025		Ga. s.	Czar.....	7	7	29.0	13.0	3.0	1894	Warwick, R. I.....
18	217140		Ga. w.	D. & G.....	27	15	42.0	10.0	2.7	1918	Heardstown, Ill.....
19	157175		Ga. s.	D. Dussault.....	55	51	76.5	18.3	5.0	1880	Sandusky, Ohio.....
20	214823		Ga. s.	D. McDonald.....	36	21	60.5	15.1	4.0	1917	Seattle, Wash.....
21	221481		Ga. w.	D. A. H. (steel).....	21	21	63.0	16.0	3.0	1921	Jeffersonville, Ind.....
22	203182		Ga. s.	D. H. C. III.....	30	25	59.4	11.6	4.0	1906	Muskegon, Mich.....
23	222538		Ga. s.	D. B. Jackson.....	11	7	33.5	11.2	3.7	1922	Deltaville, Va.....
24	226600		Ga. s.	D. C. Mulhall.....	45	43	70.5	18.4	5.7	1907	Liverpool, Nova Scotia
25	157134		Ga. s.	D. E. Robertson.....	7	0	37.5	12.1	3.1	1895	Morgan City, La.....
26	208189		Ga. s.	D. H. Penton.....	12	7	42.0	10.3	4.0	1911	Morehead City, N. C.....
27	223121		Ol. s.	D. M. Renton..... ^⑥	68	35	79.8	17.0	9.8	1923	Los Angeles, Calif.....
28	6921		Ga. s.	D. P. Mulford.....	30	24	54.0	18.3	5.1	1870	Bridgeton, N. J.....
29	167388		Ga. s.	D. R. Meekins.....	0	0	49.0	12.4	3.1	1893	Taylor's Island, Md.....
30	221021		Ol. s.	D. T. L. No. 1.....	12	23	59.2	15.5	7.3	1925	Norfolk, Va.....
31	201360		Ga. s.	D. Y. C. III.....	13	11	40.5	10.6	3.0	1907	Detroit, Mich.....
32	167101		Ga. s.	D. Neer Taylor.....	23	15	60.3	15.8	4.3	1883	Messong, Va.....
33	214210		Ol. s.	Dnela.....	78	42	80.1	22.1	0.5	1910	Essex, Mass.....
34	221369		Ga. w.	Daddy Q.....	38	35	47.2	10.0	2.8	1920	Peach Orchard, Ark.....
35	213130		Ga. s.	Dagmar.....	14	0	45.3	11.5	4.2	1914	Heaver Bay, Minn.....
36	223925		Ol. s.	Dagmar E.....	44	10	67.9	17.5	7.0	1924	Essex, Mass.....
37	222552		Ol. s.	Daguy.....	30	18	63.5	10.0	6.7	1922	Thomaston, Me.....
38	205968		Ga. s.	Dahlia.....	10	9	27.0	8.8	3.4	1910	Hills Rock, Wis.....
39	212611		Ga. s.	Dahlia.....	38	32	58.7	18.5	5.3	1914	Paulsboro, N. J.....
40	219357		Ga. s.	Dally.....	31	20	53.7	14.2	0.5	1910	Seattle, Wash.....
41	157215		Ga. s.	Daisy.....	0	5	31.0	10.0	4.0	1859	Patchogue, N. Y.....
42	157612		Ga. s.	Daisy.....	12	0	45.2	10.6	3.3	1901	Smyrna, N. C.....
43	157681		Ga. s.	Daisy.....	33	28	55.9	15.9	5.7	1902	Ballard, Wash.....
44	221823		Ga. s.	Daisy.....	10	7	32.2	10.5	3.0	1910	Layallete, N. J.....
45	221300		Ga. s.	Daisy.....	10	16	33.0	13.0	0.4	1924	Dehanco, N. J.....
46	226222		Ol. s.	Daisy.....	53	36	62.8	16.9	7.0	1927	Seattle, Wash.....
47	221257		Ga. s.	Daisy B.....	8	5	32.9	11.0	2.7	1921	Montegut, La.....
48	224827		Ga. s.	Daisy M.....	13	9	41.3	11.8	4.5	1917	Los Angeles, Calif.....
49	213269		Ol. s.	Daisy V.....	0	0	35.0	10.2	2.8	1915	Southport, N. C.....
50	157050		Ga. s.	Daisy E. Smith.....	53	40	65.4	20.0	5.2	1881	New Haven, Conn.....
51	211262		Ga. s.	Dakota.....	33	17	68.3	14.0	3.4	1913	Williston, N. Dak.....
52	223065		Ga. s.	Dakota.....	10	13	40.2	13.4	3.4	1922	Morgan City, La.....
53	210671		Ga. s.	Damfino.....	13	0	36.8	10.5	4.0	1911	Oshkosh, Wis.....
54	157595		Ga. s.	Dana Beale.....	0	7	45.0	14.0	3.0	1901	Capo Charles, Va.....
55	226406		Ol. s.	Danaco No. 1.....	11	12	62.0	14.8	2.0	1927	Houghton, Wash.....
56	226407		Ga. s.	Danaco No. 2.....	11	9	61.0	10.8	2.0	1927do.....
57	222651		Ga. s.	Dandelton.....	10	7	31.5	10.8	4.2	1921	Hoonah, Alaska.....
58	218429		Ga. s.	Danet.....	0	7	35.2	0.3	4.1	1910	Seattle, Wash.....
59	225918		Ol. s.	DAN HARDIE.....	250	176	106.5	33.1	11.2	1920	Baltimore, Md.....
60	157616		Ga. s.	Daniel Cressie.....	15	10	45.0	17.5	3.9	1901	Bethaven, N. C.....
61	226062		Ol. s.	DANIEL McCool.....	610	378	147.0	33.1	13.0	1926	Manitowoc, Wis.....
62	167597		Ga. s.	Daniel M. Bateman.....	18	10	41.4	16.2	4.4	1901	Leesburg, N. J.....
63	90113		Ol. s.	Dannie.....	14	9	46.7	11.4	5.5	1869	Philadelphia, Pa.....
64	225108		Ol. s.	Dante.....	20	11	41.4	13.0	4.4	1925	Olga, La.....
65	225137		Ol. s.	Dante Alighieri.....	20	10	53.4	11.4	0.3	1925	Dunbar, Me.....
66	225975		Ga. s.	Daphne.....	20	13	62.5	14.0	4.1	1920	Deltaville, Va.....
67	157145		Ga. s.	Daphne.....	10	11	46.5	16.0	0.2	1845	Brooklyn, N. Y.....
68	210922		Ga. s.	Daphne.....	10	7	30.5	8.6	2.0	1913	Bethaven, N. C.....
69	225058		Ga. s.	Daphne.....	8	0	35.4	9.8	2.0	1920	Atlantic, N. C.....

¹ Formerly U. S. Navy ga. s. 1014.

² Formerly British ga. s. D. C. Mulhall.

³ Formerly ga. s. Endurance.

(g ga. s. Henry L. Marshall.

⁴ Formerly (b British ga. s. Henry L. Marshall.

(g ga. s. Henry L. Marshall.

Line No.	Serv-ice	Crow	Horse-power	Name of owner	Home port	Address of owner
1	Fsh.	2	65	R. Hansen.....	Seattle, Wash.....	Blaine, Wash.
2	Frt.	8	200	Cuyamel Fruit Co. (S. D.).....	New Orleans, La.....	Masonic Temple.
3	Frt.	11	200do.....do.....	Do.
4	Fsh.	1	21	Oscar L. Bradford.....	Philadelphia, Pa.....	Fortescue, N. J.
5	Oys.	2	21	Henry M. Terry.....	Cape Charles, Va.....	Exmore, Va.
6	Frt.	2	30	John J. Lutz Manufacturing Co.....	Chattanooga, Tenn.....	Loudon, Tenn.
7	Tuk.	3	160	Associated Oil Co. (Calif.).....	San Francisco, Calif.....	79 New Montgomery Btreet.
8	Fsh.	4	175	Pidalgo Island Packing Co. (Mo.).....	Seattle, Wash.....	Anacortes, Wash.
9	Cod.	1	25	Peter Hunslechl.....	Boston, Mass.....	307 Harrison Avenue.
10	Pas.	1	24	George C. Davis.....do.....	Rockland, Mass.
11	Pas.	1	24	William J. Gehring.....	Philadelphia, Pa.....	Fortescue, N. J.
12	Fsh.	3	8	Daniel Henry.....	Milwaukee, Wis.....	Marquette, Wis.
13	Tow.	0	28	Wilson Cypress Co. (Fla.).....	Jacksonville, Fla.....	Palatka, Fla.
14	Fsh.	3	80	Bellingham Canning Co. (Wash.).....	Seattle, Wash.....	Bellingham, Wash.
15	Fsh.	0	150	Pidalgo Island Packing Co. (Mo.).....do.....	Central Building.
16	Frt.	1	12	W. C. Wight.....	Tacoma, Wash.....	Sylvan, Wash.
17	Frt.	1	7	Saloma E. Locke.....	Providence, R. I.....	Comesett, R. I.
18	Tow.	1	25	Edw. Gillen Dock Dredge & Construction Co. (Wis.).....	Peoria, Ill.....	Heardstown, Ill.
19	Drq.	4	40	Edward C. Jacobs.....	Toledo, Ohio.....	543 Novada Street.
20	Fsh.	2	35	Shepard Point Packing Co. (Wash.).....	Seattle, Wash.....	Colman Building.
21	Tow.	1	60	Consumers Milling Co. (Pa.).....	Pittsburgh, Pa.....	Harrisville, Pa.
22	Frt.	2	70	George Burns.....	Detroit, Mich.....	8856 East Jefferson Avenue.
23	Frt.	2	12	A. A. Jackson.....	Reedville, Va.....	Do taylor, Va.
24	Fsh.	5	18	Charles Lorenzo Smith.....	New York, N. Y.....	113 West One hundred and fourteenth Street.
25	Fsh.	1	8	James S. Morgan.....	Lake Charles, La.....	Pecan Island, La.
26	Frt.	3	50	C. B. St. George.....	Wilmington, N. C.....	Southport, N. C.
27	Tow.	1	350	Wilmington Transportation Co. (Calif.).....	Los Angeles, Calif.....	Wilmington, Calif.
28	Frt.	3	20	Mary Elizabeth Hayden.....	Alexandria, Va.....	Coast, Va.
29	Oys.	2	14	H. D. Larrimore.....	Annapolis, Md.....	Edgewater, Md.
30	Tow.	7	320	Diesel Towing Line (N. Y.).....	New York, N. Y.....	44 Whitehall Street.
31	Fer.	1	70	A. G. Liggett & Son Co. (Mich.).....	Detroit, Mich.....	Belle Isle, Park, Mich.
32	Mso.	1	15	J. H. Townsend.....	Baltimore, Md.....	836 North Fulton Avenue.
33	Cod.	17	90	John Childs Vessels Co. (Mass.).....	Honoloeer, Mass.....	35 Wharf Street.
34	Tow.	3	25	Henry Quellmalz Lumber & Manufacturing Co. (Mo.).....	Memphis, Tenn.....	Peach Orchard, Ark.
35	Fsh.	2	18	Edward Mattson.....	Duluth, Minn.....	Heaver Bay, Minn.
36	Cod.	5	60	Hort T. Erickson.....	New York, N. Y.....	6816 Bay Cliff Terrace (B).
37	Cod.	4	95	Olaf Anderson.....	Vineyard Haven, Mass.....	Nantucket, Mass.
38	Fsh.	4	7	Arthur Welborg.....	Milwaukee, Wis.....	Seattle Bay, Wis.
39	Frt.	2	20	Norman L. Higgin.....	Baltimore, Md.....	Georgetown, Md.
40	Fsh.	6	50	C. M. Rolle.....	Seattle, Wash.....	193 West Seventy-seventh Street.
41	Frt.	1	20	Andrew Hadel Oyster Co. (Conn.).....	Bridgeport, Conn.....	South Norwalk, Conn.
42	Frt.	2	20	H. C. Price.....	Norfolk, Va.....	Bowers Hill, Va.
43	Frt.	3	50	Alentian Livestock Co. (Del.).....	Unalaska, Alaska.....	Waterford, Conn.
44	Fsh.	2	35	Hogan Hansen.....	Perth Amboy, N. J.....	Manassquan, N. J.
45	Fsh.	2	65	Ira A. Edwards.....	New London, Conn.....	Port Armstrong, Alaska.
46	Fsh.	5	90	Buchan Holman Packing Co. (Wash.).....	Ketchikan, Alaska.....	Montegut, La.
47	Fsh.	2	18	J. Adam Behringer.....	New Orleans, La.....	San Pedro, Calif.
48	Pas.	1	40	Daisy Monstad.....	Wilmington, N. C.....	Southport, N. C.
49	Fsh.	2	36	Anna T. Parker.....	New York, N. Y.....	Northport, N. Y.
50	Fsh.	6	161	Long Island Oyster Farms (N. Y.).....	Baton Rouge, La.....	Empire, La.
51	Tow.	3	120	Standard Box Co. (Receiver).....	New Orleans, La.....	1051 Insurance Exchange Building.
52	Fsh.	2	30	John Poppleh.....	Chicago, Ill.....do.....
53	Mso.	1	24	Central Transportation Co. (Ind.).....	Chicago, Ill.....do.....
54	Oys.	2	10	J. W. Drydon, Jr.....	Nowport News, Va.....	Poquosen, Va.
55	Pas.	3	b 48	Glen R. Day.....	Seward, Alaska.....	Iditrood, Alaska.
56	Pas.	3	40do.....do.....do.....
57	Fsh.	1	10	Frank Wilson.....	Juneau, Alaska.....	Juneau, Alaska.
58	Fsh.	2	20	Carl I. Pollack.....	Seattle, Wash.....	2839 West Fifty-eighth Street.
59	Fer.	5	b 360	Peninsula Terminal Co. (Fla.).....	Miami, Fla.....	Miami Beach, Fla.
60	Frt.	1	20	W. J. Lupton.....	Washington, N. C.....	Lowland, N. C.
61	Frt.	11	b 480	Cement Transit Co. (Mich.).....	Grand Haven, Mich.....	Grand Rapids, Mich.
62	Oys.	5	18	E. McClellan Hammers.....	Philadelphia, Pa.....	Southport, N. J.
63	Mso.	2	90	Frederick Suro Corporation.....	New York, N. Y.....	114 Liberty Street.
64	Fsh.	2	45	Marino Gerlea.....	New Orleans, La.....	Olga, La.
65	Cod.	5	35	Philly Ventimiglia.....	Boston, Mass.....	Medford, Mass.
66	Frt.	2	30	Marvin Drewer.....	Cape Charles, Va.....	Saxis, Va.
67	Frt.	3	15	Frank Huff.....	New York, N. Y.....	Astoria, N. Y.
68	Frt.	2	20	D. W. Taylor.....	Washington, N. C.....do.....
69	Frt.	2	24	Winston Hill.....	Beaufort, N. C.....	Atlantic, N. C.

† Formerly ga. s. America.

‡ Formerly ga. s. ^{fa} Minnie. _b J. McAtcer.

Line No.	Official No.	Signal letters	Rig	Name of vessel	Tonnage		Register dimensions			When built	Where built
					Gross	Net	Length	Breadth	Depth		
1	221813		Ga. s.	Dardanella	19	13	41.2	12.8	5.8	1921	Nellita, Wash.
2	222684		Ga.w.	Dardanella	14	12	62.5	10.0	1.0	1922	Grantsville, W. Va.
3	220704		Ol. s.	Dare	38	30	61.0	18.0	1.0	1927	Norfolk, Va.
4	214170		Ga. s.	Darling	11	8	37.0	11.6	4.0	1910	Raymond, Wash.
5	221195		Ol. s.	Darling	15	10	43.1	10.3	5.5	1925	Deratir, Wash.
6	208347		Ga. s.	Darling	7	7	26.1	9.4	3.9	1905	Jackson Harbor, Wis.
7	222515		Ga.w.	Darling	19	10	45.0	12.0	2.1	1922	Pittsburgh, Pa.
8	211108		Ol. s.	Dart	15	10	50.0	11.9	4.0	1913	Lockmoor, Ia.
9	125863		Ga. s.	Darwin	11	6	40.2	13.2	4.0	1880	Madisonville, Ia.
10	6697		Ga. s.	Dauntless	19	18	45.0	18.0	4.7	1870	Greenport, N. Y.
11	157357		Ga. s.	Dauntless	7	6	28.7	11.4	3.3	1893	Cedar Grove, Tex.
12	157195		Ga. s.	Dauntless	11	7	35.3	13.9	3.7	1897	Willapa, Wash.
13	202914		Ga. s.	Dauntless	40	27	76.0	12.8	6.0	1900	Long Island City, N. Y.
14	220391		Ol. s.	Dauntless	12	9	30.8	11.3	3.2	1920	Jacksonville, Fla.
15	220512		Ga. s.	Dauntless	13	11	39.9	0.4	3.3	1920	Atlantic, N. C.
16	222013		Ga. s.	Dauntless	11	9	40.0	7.7	4.0	1922	St. Louis, Mo.
17	221228		Ol. s.	Dauphin	58	20	71.8	16.0	5.0	1913	Gullport, Miss.
18	213557		Ga.w.	David	7	6	41.4	11.7	1.9	1916	Parkersburg, W. Va.
19	227092		Ga. s.	DAVID CAMPBELL	76	46	82.5	20.0	7.5	1927	Portland, Oreg.
20	157067		Ga. s.	David K. Aklo	50	46	66.5	22.8	4.0	1882	Nyack, N. Y.
21	223230		Ol. s.	David P. Fleming	68	35	79.8	17.0	9.8	1923	Los Angeles, Calif.
22	220393		Ol. s.	Davidson	14	9	48.0	11.0	4.0	1920	Norfolk, Va.
23	221282		Ga. s.	Davidson	11	8	48.3	10.2	4.0	1912	Brooklyn, N. Y.
24	211032		Ga. s.	Dawn	30	20	63.5	14.4	6.0	1914	Lockmoor, Ia.
25	214275		Ol. s.	Dawn	11	9	42.8	12.6	3.7	1910	Sausalito, Calif.
26	210272		Ga. s.	Dawn	151	79	109.5	26.2	10.8	1910	Essex, Mass.
27	222585		Ga. s.	Dawn	13	11	35.0	10.2	5.0	1922	Essex, Conn.
28	221050		Ga.w.	Dawn	39	33	53.0	13.8	2.5	1921	Newport, Ark.
29	227118		Ol. s.	Dawn	18	12	39.0	11.2	5.0	1928	Poulsbo, Wash.
30	211191	LOKH	Ol. s.	DAWLITE	1,070	1,601	252.0	43.7	21.2	1910	Toledo, Ohio
31	205163		Ol. s.	Daylight	19	0	40.2	15.2	4.5	1908	Oakland, Calif.
32	215141		Ga. s.	Daylight	38	30	53.5	15.1	6.7	1917	Tacoma, Wash.
33	214668	LONB	Ol. s.	DAYLITE	1,070	1,601	252.0	43.7	21.0	1910	Toledo, Ohio
34	224271		Ga. s.	Dayton	11	7	40.0	11.3	3.1	1921	Vancouver, Wash.
35	222107		Ol. s.	Daytona	55	50	60.0	20.3	4.0	1922	New Berlin, Fla.
36	225209		Ol. s.	DAYTONA BEACH No. 1	51	45	59.0	22.5	4.5	1925	Charleston, S. C.
37	209173		Ga. s.	Daylaine	13	8	31.5	10.5	3.7	1910	Tacoma, Wash.
38	211998		Ga. s.	Deon	13	6	48.3	13.0	4.1	1910	Lake Charles, La.
39	211858		Ga. s.	Debs	18	12	39.0	12.2	4.0	1913	Seattle, Wash.
40	224527		Ga. s.	Deception Pass	41	39	60.8	21.0	5.5	1921	do.
41	227607		Ol. s.	Deck Boy	14	10	46.4	11.0	4.7	1928	Astoria, Oreg.
42	157610		Ga. s.	Decker	10	8	37.5	11.0	3.4	1880	Freeport, N. Y.
43	201077		Ga. s.	Decomah	9	7	31.0	12.2	3.8	1901	Stratford, Conn.
44	209503		Ga. s.	Decorah	39	20	59.5	16.8	7.0	1911	Seattle, Wash.
45	213920		Ga. s.	Deo	13	9	48.0	11.3	4.0	1910	Astoria, Oreg.
46	218145		Ol. s.	Deep Sea	62	35	70.0	16.0	6.5	1919	Friday Harbor, Wash.
47	223090		Ga. s.	Deepwater	8	7	32.4	12.2	3.1	1896	Portland, Me.
48	157581		Ga. s.	Defender	18	14	41.0	15.3	6.4	1900	Gloucester, Mass.
49	203031		Ga. s.	Defender	14	7	50.0	11.0	3.0	1900	Lake Charles, La.
50	212977		Ga. s.	Defender	25	17	40.1	13.1	5.1	1914	Seattle, Wash.
51	216135		Ga. s.	Defender	9	5	31.2	10.7	6.0	1906	Southport, Mo.
52	219976		Ga. s.	Defense	26	20	47.0	13.1	6.3	1920	Seattle, Wash.
53	167320		Ga. s.	Defiance	7	6	20.0	12.8	3.0	1891	Patchogue, N. Y.
54	201151		Ga. s.	Defiance	7	5	37.0	0.4	3.8	1907	Seattle, Wash.
55	212195		Ol. s.	Defiance (composite)	87	87	91.5	22.5	10.3	1914	Bath, Me.
56	215358		Ga. s.	Defiance	27	18	47.2	13.1	6.3	1917	Tacoma, Wash.
57	218163		Ga. s.	Defiance	14	12	38.4	10.5	3.4	1910	Warroad, Minn.
58	223853		Ga. s.	Defiance	0	6	35.7	11.8	4.1	1924	Bridgeton, N. J.
59	226366		Ol. s.	Defiance	411	205	150.6	40.2	13.6	1927	Oig Harbor, Wash.
60	226019		Ga. s.	Defy	18	12	37.9	12.5	5.1	1920	Ketchikan, Alaska
61	214843		Ga. s.	De Poe	23	16	42.0	11.7	7.5	1917	San Diego, Calif.
62	167651		Ga. w.	De Huro	0	0	32.4	8.8	3.2	1902	Whalecom, Wash.
63	221687		Ol. s.	De Huro	14	0	45.5	12.4	4.0	1925	San Diego, Calif.
64	225932		Ol. s.	Del-Mar-Va.	100	72	74.4	22.0	7.8	1924	Turnk, Va.
65	223632		Ga. s.	Del Mar	12	8	42.1	9.2	4.0	1920	Tacoma, Wash.
66	227100		Ol. s.	Del Mar	26	10	51.4	15.5	5.0	1928	Corpus Christi, Tex.
67	226076		Ol. s.	Del Monte	63	53	81.7	22.0	8.1	1927	San Diego, Calif.
68	221420		Ol. s.	Del Roy	14	7	42.2	12.4	5.5	1925	Sausalito, Calif.
69	208761		Ga. s.	De Wet	12	11	31.0	0.8	3.0	1911	Northport, Mich.
70	226103		Ol. s.	Delaware	16	11	47.0	13.3	4.8	1926	Delanco, N. J.
71	211941		Ga. s.	Delaware	32	25	61.8	14.5	6.3	1917	Tacoma, Wash.

1 Formerly ga. s. Carmella.
 2 Formerly U. S. Eng. ga. s. Dauphin.

3 Formerly U. S. Navy Davidson,
 4 Formerly ga. s. Crowley No. 6.

Line No.	Service	Crew	Horse-power	Name of owner	Home port	Address of owner
1	Misc.	1	30	Ada Shaffer.....	Juneau, Alaska.....	Caro F. H. Magill.
2	Pass.	2	30	J. C. Williams.....	Pittsburgh, Pa.....	Grantsville, W. Va.
3	Fer.	2	60	Honoko Ferry Co. (N. C.).....	Mantoo, N. C.....	Wanchese, N. C.
4	Pass.	1	40	Standard Tow Boat Co. (Wash.).....	Seattle, Wash.....	South Bend, Wash.
5	Fsh.	2	40	Wm. H. F. Reed.....	do.....	Decatur, Wash.
6	Fsh.	3	8	George Nelson.....	Milwaukee, Wis.....	Detroit Harbor, Wis.
7	Tow.	1	25	Alex. Andro.....	Pittsburgh, Pa.....	Caro M. & O. Dredging Co.
8	Tow.	1	60	Clooney Construction & Towing Co. (La.).....	Lake Charles, La.....	Westlake, La.
9	Pass.	2	20	Corino Valllungo.....	New Orleans, La.....	911 Touro Street.
10	Frt.	1	48	Henry C. Greenhalgh.....	Providence, R. I.....	420 Wickenden Street.
11	Frt.	1	12	O. A. Lehman.....	Houston, Tex.....	c/o Hering Cortes Hardware Co.
12	Pass.	1	20	H. J. Barby.....	Astoria, Oreg.....	Flavel, Oreg.
13	Pass.	4	75	Millard P. Brown.....	Cape Vincent, N. Y.....	Clayton, N. Y.
14	Tow.	2	45	Parkhill Dredging Co.....	Jacksonville.....	Florida Theater Building.
15	Frt.	1	10	Foy Hamilton.....	Beaufort, N. C.....	Atlantic, N. C.
16	Pass.	1	45	G. P. Heldt.....	St. Louis, Mo.....	4135 Pleasant Street.
17	Pt.	3	60	Arcene Callavel.....	Chillicothe, Miss.....	Blox, Miss.
18	Tow.	1	15	L. G. Meed.....	Pittsburgh, Pa.....	Parkersburg, W. Va.
19	Frb.	4	b 1, 120	City of Portland (Oreg.).....	Portland, Oreg.....	
20	Frt.	3	37	William J. Champlon.....	Newport, R. I.....	27 West Pelham Street.
21	Tow.	6	350	Wilmington Transportation Co. (Calif.).....	Los Angeles, Calif.....	Wilmington, Calif.
22	Frt.	2	60	P. J. Peterson.....	Charleston, S. C.....	80 Church Street.
23	Frt.	1	70	Nichard C. Davidson.....	New London, Conn.....	16 Blackhall Street.
24	Tow.	6	100	Louisiana Railway & Navigation Co. (La.).....	New Orleans, La.....	
25	Frt.	2	630	Roy E. Hogan.....	Los Angeles, Calif.....	Wilmington, Calif.
26	Fsh.	21	180	John M. Atwood.....	Boston, Mass.....	Everett, Mass.
27	Tow.	1	36	S. H. H. Parsons.....	Hartford, Conn.....	Essex, Conn.
28	Tow.	3	35	John E. Hobbs.....	Memphis, Tenn.....	Newport, Ark.
29	Fsh.	2	30	H. Lofall.....	Seattle, Wash.....	Lofall, Wash.
30	Frt.	18	320	Pacific Steamship Co. (Me.).....	do.....	1519 South Railroad Avenue.
31	Frt.	1	50	Rhodes-Jameson & Co (Calif.).....	San Francisco, Calif.....	40 Water Street, Oakland, Calif.
32	Fsh.	8	645	Italian Food Products Co. (Calif.).....	Los Angeles, Calif.....	Long Beach, Calif.
33	Frt.	18	320	Pacific Steamship Co. (Me.).....	Seattle, Wash.....	1519 Railroad Avenue South.
34	Tow.	1	60	Dayton Sand & Gravel Co. (Oreg.).....	Portland, Oreg.....	Dayton, Oreg.
35	Frt.	3	45	F. S. Allen.....	Jacksonville, Fla.....	Foot Market Street.
36	Frt.	4	60	F. T. Plowman.....	St. Augustine, Fla.....	Seabreeze Station, Fla.
37	Fsh.	1	20	Edgar R. Erickson.....	Seattle, Wash.....	3117 Walnut Hill, Holling-ham, Wash.
38	Tow.	1	27	Clooney Construction & Towing Co. (La.).....	Lake Charles, La.....	Westlake, La.
39	Fsh.	2	20	Everett Pacific Fisheries (Wash.).....	Seattle, Wash.....	1173 Dexter Horton Building.
40	Fer.	2	35	Acaton Olson.....	do.....	Everett, Wash.
41	Tow.	1	65	Milton Smith.....	Astoria, Oreg.....	Bainier, Oreg.
42	Oys.	1	18	Abram B. Smith.....	New York, N. Y.....	Freeport, N. Y.
43	Misc.	1	25	Chester A. Poling (N. Y.).....	do.....	312 Senator Street (D).
44	Frt.	8	70	Franklin Packing Co. (Wash.).....	Ketchikan, Alaska.....	
45	Frt.	1	19	Doty Fish Co. (Wash.).....	Astoria, Oreg.....	Kalama, Wash.
46	Fsh.	4	100	Kodiak Island Fishing & Packing Co. (Alaska).....	Seward, Alaska.....	
47	Pass.	1	14	Delwyn P. Crowley.....	Philadelphia, Pa.....	Tuckerton, N. J.
48	Cod.	3	24	Robert Honney.....	Boston, Mass.....	7 Princeton Street.
49	Misc.	2	14	Wm. Dobbertin.....	New Orleans, La.....	Lake Charles, La.
50	Fsh.	7	30	Louis Pfundt.....	Seattle, Wash.....	Holly, Wash.
51	Frt.	1	7	J. A. Young Co.....	Hockland, Me.....	Wharf Street.
52	Fsh.	4	45	Karl L. Farstad.....	Ketchikan, Alaska.....	Caro Deputy Collector of Customs.
53	Misc.	1	12	Bernard Westerbeke.....	New York, N. Y.....	West Sayville, N. Y.
54	Pass.	2	25	Thomas A. Ross.....	Nome, Alaska.....	
55	Frt.	4	100	Carolina Transportation Co. (Va.).....	Norfolk, Va.....	Clyde Line Pier 1.
56	Fsh.	2	40	Alaska Year Round Canneries Co. (Wash.).....	Seattle, Wash.....	1708 L. O. Smith Building.
57	Frt.	2	14	Sophia Ruder.....	Duluth, Minn.....	Warroad, Minn.
58	Fsh.	1	21	Louis P. Moore.....	Philadelphia, Pa.....	Bridgeton, N. J.
59	Pass.	7	300	Washington Navigation Co. (Wash.).....	Tacoma, Wash.....	201 Washington Boulevard.
60	Fsh.	2	40	A. J. Brown.....	Ketchikan, Alaska.....	Craig, Alaska.
61	Fsh.	2	50	Frank D. Stapher.....	San Diego, Calif.....	825 Crosby Street.
62	Pass.	1	14	Peck Bros. Towing Co. (Wash.).....	Seattle, Wash.....	Everett, Wash.
63	Fsh.	3	80	Mannuel M. Perry.....	San Diego, Calif.....	Point Loma, Calif.
64	Frt.	3	70	William R. Valliant.....	Wilmington, Del.....	Lanrol, Del.
65	Tow.	1	32	H. P. DeWeese.....	Tacoma, Wash.....	3802 Tenith Street.
66	Fsh.	0	75	Angelo Treantofelo.....	Corpus Christi, Tex.....	600 Water Street, Pier Cato.
67	Fsh.	8	235	Mannuel H. Frotius.....	San Diego, Calif.....	Point Loma, Calif.
68	Fsh.	1	15	A. M. Googins.....	San Francisco, Calif.....	554 Clay Street.
69	Fsh.	2	7	Carl Schroeder.....	Grand Haven, Mich.....	Northport, Mich.
70	Tow.	2	100	Albert C. Westcott.....	Philadelphia, Pa.....	Abbots City, N. J.
71	Fsh.	4	40	Herring Bay Packing Co. (Wash.).....	Seward, Alaska.....	Seldovia, Alaska.

† Formerly gn. s. Spencer.

‡ Formerly gn. s. Dalsey.

Motor Vessels

Line No.	Official No.	Signal letters	Rig	Name of vessel	Tonnage		Register dimensions			When built	Where built
					Gross	Net	Length	Breadth	Depth		
1	215739		Ga. s.	Delaware.....	12	8	48.0	12.0	4.5	1917	Petersburg, Alaska.....
2	141627		Ga. s.	Della.....	26	20	41.0	16.1	4.0	1897	Islip, N. Y.....
3	167080		Ga. s.	Delight.....	13	8	43.0	12.3	3.4	1882	Queen Anne County, Md.....
4	226170		Ol. s.	Della C. Smith.....	59	21	72.5	18.5	8.3	1920	Friendship, Me.....
5	227350		Ga. s.	Della L.....	9	7	41.3	12.8	3.1	1923	Harcelona, N. Y.....
6	263042		Ol. s.	Delivery II.....	45	30	69.2	15.2	6.0	1909	Tottenville, N. Y.....
7	263867		Ol. s.	Delivery No. 3.....	98	69	91.5	18.0	7.0	1912	Port Richmond, N. Y.....
8	214025		Ga. s.	Delivery No. 4.....	64	43	69.8	20.6	7.5	1910	Tottenville, N. Y.....
9	226170	MBGR	Ol. s.	Delivery No. 5.....	189	128	109.4	25.1	10.0	1920	Mariners Harbor, N. Y.....
10	222128		Ga. s.	Delivery No. 6.....	211	118	113.4	25.1	11.1	1922	do.....
11	222842		Ga. s.	Dell.....	8	7	30.0	12.5	3.0	1923	Wrangell, Alaska.....
12	157676		Ga. s.	Della Fox.....	7	5	31.4	12.8	3.5	1900	Sullivan Island, S. O.....
13	223866		Ga. s.	Della Reed.....	14	10	46.2	12.1	3.8	1921	Deltaville, Va.....
14	157223		Ga. s.	Della Townsend.....	12	7	52.0	14.5	3.8	1888	Orlando, Md.....
15	209619		Ga. s.	Delmath.....	10	8	43.4	10.5	4.4	1912	San Pedro, Calif.....
16	167161		Ga. s.	Delmay.....	8	6	47.0	11.8	3.5	1895	Somerset County, Md.....
17	221209		Ol. s.	Delos H. Smith.....	60	40	53.7	13.9	6.5	1926	Marinette, Wis.....
18	209265		Ga. s.	Delphine.....	8	7	37.0	9.8	4.8	1911	Neponset, Mass.....
19	213505		Ga. s.	Delphine.....	17	10	47.3	15.7	3.8	1915	Griffenden, Va.....
20	221135		Ga. s.	Delroy 2d.....	9	5	38.0	12.0	4.5	1921	Orton, Conn.....
21	202088		Ga. s.	Della.....	8	6	35.5	11.2	4.4	1906	East Boothbay, Me.....
22	217918		Ga. s.	Della.....	27	22	51.0	12.8	3.0	1901	Madisonville, La.....
23	221361		Ga. s.	Delta.....	17	11	48.1	11.0	5.4	1914	Norfolk, Va.....
24	217305		Ga. s.	Delta No. 5.....	20	17	61.1	12.1	4.3	1918	Stockton, Calif.....
25	216922		Ga. s.	Democrat.....	31	27	56.2	14.0	7.1	1918	Seattle, Wash.....
26	221820		Ol. s.	Democrat.....	79	64	101.3	14.0	8.3	1917	Brooklyn, N. Y.....
27	110483		Ga. s.	Dento.....	17	14	40.0	15.5	3.8	1892	Bayport, N. Y.....
28	200767		Ga. s.	Denver.....	8	5	29.5	10.0	3.5	1912	Tacoma, Wash.....
29	223583		Ga. s.	Department of Docks No. 5.....	10	6	37.5	8.8	4.3	1918	Portsmouth, Va.....
30	223589		Ga. s.	Department of Docks No. 6.....	10	6	37.5	8.8	4.3	1918	San Francisco, Calif.....
31	203627		Ga. s.	Dependent.....	48	25	83.0	18.6	4.7	1906	New Orleans, La.....
32	210144		Ga. s.	Dependent.....	14	7	55.1	14.1	3.6	1921	Washington, N. C.....
33	226860		Ga. s.	Dertha.....	17	12	47.7	8.6	2.2	1921	Kenova, W. Va.....
34	221370		Ol. s.	Desha H. Hubbard.....	75	63	64.8	30.0	5.2	1924	Memphis, Tenn.....
35	0898		Ga. s.	Destro.....	8	5	30.6	12.5	3.0	1876	Orton, Conn.....
36	214918		Ga. s.	Destro.....	30	21	58.0	15.6	8.2	1914	Osterville, Mass.....
37	157369		Ga. s.	Desiree.....	11	7	33.5	12.5	4.8	1885	Brooklyn, N. Y.....
38	221167		Ga. s.	Desoto.....	18	11	40.2	13.7	3.0	1924	Morgan City, La.....
39	205255		Ol. s.	Despatch.....	14	9	45.9	10.1	4.1	1908	Oakland, Calif.....
40	214319		Ga. s.	Despatch.....	15	10	47.0	14.7	4.2	1910	Erie, Pa.....
41	223521		Ga. s.	Despatch.....	48	31	61.1	16.0	7.5	1921	Quilport, Miss.....
42	213154		Ga. s.	Despatch No. 1.....	33	7	50.5	15.2	6.0	1916	San Francisco, Calif.....
43	209230		Ga. s.	Despatch No. 2.....	37	19	62.2	18.0	6.0	1911	do.....
44	214305		Ga. s.	Despatch No. 3.....	29	19	55.7	16.3	5.8	1916	San Diego, Calif.....
45	215043		Ol. s.	Despatch No. 4.....	28	10	60.0	14.2	6.8	1917	Los Angeles, Calif.....
46	214809		Ga. s.	Destrehan.....	20	22	41.0	12.4	4.0	1911	Harvey, La.....
47	218511		Ga. s.	Detroit.....	42	33	55.6	15.9	6.0	1910	Olig Harbor, Wash.....
48	222231		Ga. s.	Detroit.....	82	68	61.9	21.0	6.4	1922	Bay City, Mich.....
49	218574		Ga. s.	Deutschland.....	45	38	75.3	18.2	4.0	1919	Morehead City, N. C.....
50	223880		Ga. s.	Dewdrop.....	16	7	44.4	10.3	3.7	1921	Lake Arthur, La.....
51	226789		Ga. s.	Dewdrop.....	13	9	41.6	12.0	4.4	1927	Daytona Beach, Fla.....
52	226111		Ol. s.	DEWITT CLINTON.....	30	11	42.3	11.0	6.0	1927	East Boothbay, Me.....
53	210395		Ga. s.	Dewey.....	18	12	60.2	13.6	6.2	1912	Ellotts, Md.....
54	226703		Ga. p.	DEWEY.....	25	25	68.0	16.0	3.0	1920	Dubuque, Iowa.....
55	225691		Ga. s.	Diablo Valley.....	13	8	51.0	10.5	3.0	1918	Sacramento, Calif.....
56	157358		Ga. s.	Diamond.....	9	9	47.3	12.0	3.1	1892	North River, N. C.....
57	157241		Ga. s.	Diamond.....	9	9	27.0	13.5	4.0	1890	Noank, Conn.....
58	202587		Ga. s.	Diamond.....	9	8	31.0	14.2	3.0	1904	Marquette, Wis.....
59	221881		Ga. s.	Diamond.....	7	5	31.0	10.4	2.6	1921	Montegut, La.....
60	268531		Ol. s.	Diamond B.....	11	8	43.1	10.4	3.8	1914	Seattle, Wash.....
61	214223		Ga. s.	Diamond C.....	11	10	40.0	11.3	4.2	1916	Wrangell, Alaska.....
62	222089		Ga. s.	Diamond C.....	8	5	32.0	9.4	3.4	1923	Hydaberg, Alaska.....
63	216874		Ga. s.	Diamond T.....	11	8	35.7	11.0	4.4	1918	Ketchikan, Alaska.....
64	226478		Ga. s.	Diamond Z.....	33	23	60.4	11.4	6.4	1927	Dockett, Wash.....
65	227020		Ol. s.	Diamond S. No. 61.....	167	113	85.3	28.3	10.5	1927	Brooklyn, N. Y.....
66	209805		Ga. w.	Dian.....	7	6	45.3	9.3	2.2	1910	Union Mills, W. Va.....

1 Formerly ga. s. Lawrence J.
 2 Formerly U. S. Navy subchaser 31,
 3 Formerly ga. s. Sarah McCune.

4 Formerly U. S. Navy ga. s. No. 3126.
 5 Formerly U. S. Navy ga. s. No. 3322.

Line No.	Service	Crew	Horse-power	Name of owner	Home port	Address of owner
1	Fsh.	2	36	Gilbert McLeod.....	Juneau, Alaska.....	Craig, Alaska.
2	Fsh.	1	35	Edwin B. Lapham.....	New York, N. Y.....	63 One hundred and thirty-fifth Street, Hoboken, N. J.
3	Frt.	2	10	Clarence Donnis Kolloy.....	Baltimore, Md.....	102 East Cross Street.
4	Fsh.	8	100	Michael Smith.....	New Bedford, Mass.....	92 Hobeson Street.
5	Fsh.	4	70	H. C. Lang.....	Buffalo, N. Y.....	Westfield, N. Y.
6	Tnk.	3	100	Standard Transportation Co. (Del.).....	New York, N. Y.....	20 Broadway.
7	Tnk.	3	125	Standard Oil Co. (N. Y.).....	do.....	do.
8	Mso.	3	150	Standard Transportation Co. (Del.).....	do.....	do.
9	Frt.	5	300	do.....	do.....	do.
10	Frt.	0	300	Standard Oil Co. (N. Y.).....	do.....	do.
11	Mso.	1	21	Peter Beaudrlo.....	Wrangell, Alaska.....	Wrangell, Alaska.
12	Frt.	2	7	Sam Bennett.....	Charleston, S. C.....	Mount Pleasant, S. O.
13	Fsh.	2	14	C. W. Pruitt.....	Cape Charles, Va.....	Tangier, Va.
14	Frt.	2	10	Ellitt Ward.....	Crisfield, Md.....	Columbia Avenue.
15	Fsh.	2	25	Mary Tudor.....	Los Angeles, Calif.....	San Pedro, Calif.
16	Frt.	1	10	William Edward Johnson.....	Annapolis, Md.....	28 Calvert Street.
17	Fsh.	5	75	Delos H. Smith.....	Millwaukee, Wis.....	Port Washington, Wis.
18	Fsh.	1	30	Fred Johnson.....	New York, N. Y.....	1755 Sheepshead Bay Road (H).
19	Frt.	1	18	E. H. Newman.....	Norfolk, Va.....	Eclipse, Va.
20	Fsh.	1	36	William J. Bassett.....	New York, N. Y.....	Amagansett, N. Y.
21	Pass.	2	37	Marblehead Transportation Co. (Mass.).....	Salem, Mass.....	Marblehead, Mass.
22	Frt.	3	36	Adam Nunez.....	Lake Charles, La.....	Lake Arthur, La.
23	Cool.	3	40	Thomas J. Brown.....	Boston, Mass.....	North Weymouth, Mass.
24	Fsh.	1	250	C. F. Cline.....	Los Angeles, Calif.....	San Pedro, Calif.
25	Fsh.	6	10	Nordby Supply Co. (Wash.).....	Ketchikan, Alaska.....	Ketchikan, Alaska.
26	Mso.	4	300	Knudson Motor Corporation (N. Y.).....	New York, N. Y.....	30 Church Street.
27	Mso.	3	60	Dr. Albert Westlake.....	do.....	600 Fifth Avenue.
28	Tow.	1	20	Wm. W. Seymour.....	Seattle, Wash.....	Tacoma Building, Tacoma, Wash.
29	Mso.	2	60	City of New York.....	New York, N. Y.....	Municipal Building
30	Misc.	2	30	do.....	do.....	Do.
31	Pass.	3	140	Buras Transportation Co. (La.).....	New Orleans, La.....	Buras, La.
32	Pass.	1	160	F. H. Alfred.....	Washington, N. C.....	Aurora, N. C.
33	Tow.	1	612	P. E. Crans.....	Pittsburgh, Pa.....	Care The Huntington Advertiser, Tenth Street and Fifth Avenue, Huntington W. Va.
34	Pass.	3	65	Arkansas City Ferry & Transportation Co. (Ark.).....	Memphis, Tenn.....	General Delivery, Arkansas City, Ark.
35	Fsh.	1	32	John Lundell.....	New York, N. Y.....	16 Dooly Street (H.).
36	Cool.	10	35	Michael Kennedy.....	Gloucester, Mass.....	109 East Main Street.
37	Pass.	2	35	John Buhl.....	Newark, N. J.....	do.
38	Fsh.	2	30	Luko Tesvich.....	New Orleans, La.....	518 Dumaine Street.
39	Tow.	1	680	Henry J. Thiemann.....	San Francisco, Calif.....	Third and Channel Streets.
40	Fsh.	1	75	Oscar P. Lay.....	Sandusky, Ohio.....	do.
41	Tow.	3	125	Jalisco Dry Docks (La.).....	New Orleans, La.....	814 Howard Avenue.
42	Tow.	1	110	Standard Oil Co. of California (Del.).....	San Francisco, Calif.....	225 Bush Street.
43	Frt.	1	75	do.....	do.....	do.
44	Pass.	1	135	do.....	do.....	do.
45	Pass.	2	125	do.....	do.....	do.
46	Pass.	6	28	Harvey Canal Land & Improvement Co. (La.).....	New Orleans, La.....	Harvey, La.
47	Fsh.	2	50	Van Camp Sea Food Co. (Calif.).....	Los Angeles, Calif.....	East San Pedro, Calif.
48	Pass.	6	60	Jehu C. Dalmer.....	Detroit, Mich.....	520 East Elizabeth Street.
49	Frt.	21	60	Taylor's Creek Fish Scrap & Oil Co. (N. O.).....	Beaufort, N. C.....	do.
50	Frt.	1	50	Cornarvon Canning Co. (La.).....	New Orleans, La.....	1720 Broadway.
51	Fsh.	1	40	Wm. Congo.....	St. Augustine, Fla.....	Holly Hill, Fla.
52	Tow.	4	120	State of New York.....	Albany, N. Y.....	Public Works Building.
53	Frt.	2	24	Herman H. Evans.....	Crisfield, Md.....	Ewell, Md.
54	Frt.	2	18	Kiludt-Gelger Canning Co.....	Millwaukee, Wis.....	Cassville, Wis.
55	Pass.	1	80	William Frodsham.....	San Francisco, Calif.....	Antioch, Calif.
56	Mso.	3	16	George A. Clayville.....	Cape Charles, Va.....	Chincoteague, Va.
57	Frt.	2	10	Edward Lussler.....	New London, Conn.....	Westerly, R. I.
58	Frt.	2	30	Chas. M. Madden.....	Chicago, Ill.....	61 West Randolph Street.
59	Fsh.	2	110	Ernest Pittro.....	New Orleans, La.....	Golden Meadow, La.
60	Tow.	2	40	Foss Launch & Tug Co. (Wash.).....	Tacoma, Wash.....	400 Dock Street.
61	Fsh.	2	30	Harry H. Coulter.....	Wrangell, Alaska.....	do.
62	Fsh.	1	15	Andrew Natkong.....	Ketchikan, Alaska.....	Hydaberg, Alaska.
63	Fsh.	1	20	H. R. Thompson.....	do.....	do.
64	Tow.	6	100	Washington Pulp & Paper Corporation (Va.).....	Port Angeles, Wash.....	do.
65	Tow.	3	360	Wm. Spencer & Son Corporation (N. Y.).....	New York, N. Y.....	40 Hector Street.
66	Pass.	1	12	Adolph Elliott.....	Pittsburgh, Pa.....	St. Marys, W. Va.

* Formerly ga. s. Ion Chandler.
 † Formerly ga. s. Crowley No. 16.

‡ Formerly ga. s. R. M. Creswell.
 § Formerly ga. s. Inalible.

Line No.	Official No.	Signal letters	Flag	Name of vessel	Tonnage		Register dimensions			When built	Where built
					Gross	Net	Length	Breadth	Depth		
1	204461		Ga. s.	Diana.....	25	20	60.5	12.4	0.0	1900	Manitowoc, Wis.....
2	211707		Ga. s.	Diana.....	15	12	37.0	11.1	4.7	1013	Tacoma, Wash.....
3	225325		Ol. s.	Diana.....	33	22	53.5	14.0	0.7	1920	Seattle, Wash.....
4	225190		Ol. s.	Diana.....	23	11	42.5	12.0	7.3	1920	Astoria, Ore.....
5	211423		Ga. s.	Dianthus (composite).....	60	38	62.0	17.0	7.8	1913	Bristol, R. I.....
6	223040		Ga. s.	Dichosa.....	10	8	41.0	13.0	3.8	1923	Fajardo, P. R.....
7	207818		Ga. s.	Dick.....	16	10	39.0	11.0	4.5	1910	Seattle, Wash.....
8	222910		Ga. s.	Dick No. 2.....	8	6	37.3	0.8	3.8	1922	Chincoteague Island, Va.....
9	222917		Ga. s.	Dick No 3.....	8	6	37.3	0.8	3.8	1922	do.....
10	226603		Ga. s.	Diddy, Jr.....	8	5	33.5	10.3	3.7	1927	Fairton, N. J.....
11	214133		Ol. s.	Dihless.....	23	12	55.6	17.0	4.5	1910	Astoria, Ore.....
12	223161		Ol. s.	Diesel.....	11	7	45.0	11.0	3.5	1923	Prosper, Ore.....
13	226116		Ol. s.	Diesel.....	37	27	73.0	16.0	6.0	1920	Pittsburgh, Pa.....
14	202805		Ga. s.	Diligent.....	31	21	46.3	15.2	6.1	1900	Bristol, Mo.....
15	223153		Ga. s.	Dillman Egg Case Co. No. 10.....	13	11	41.0	0.8	2.8	1923	Caruthersville, Mo.....
16	218130		Ga. s.	Dimo.....	7	6	32.8	0.1	4.1	1910	Seattle, Wash.....
17	202907		Ga. s.	Director.....	27	10	48.2	16.5	7.2	1906	East Boothbay, Me.....
18	215283		Ga. s.	Dirgo.....	20	16	44.6	12.0	5.5	1917	Keyport, Wash.....
19	212539		Ol. s.	Discoverer.....	31	21	53.0	14.0	6.6	1914	Seabeck, Wash.....
20	221418		Ol. s.	Discovery.....	16	10	39.0	11.2	5.3	1921	Seattle, Wash.....
21	202919		Ga. s.	Dispatch.....	14	11	40.0	12.3	3.8	1905	Sandusky, Ohio.....
22	203713		Ga. s.	Dispatch.....	8	6	31.5	8.2	3.0	1900	Marshfield, Ore.....
23	212956		Ga. s.	DISPATCH.....	14	12	60.0	0.0	3.0	1911	Owensboro, Ky.....
24	205107		Ga. s.	Ditto.....	10	7	27.3	10.5	3.2	1922	Seattle, Wash.....
25	127272		Ol. s.	Dividend.....	40	26	56.4	16.9	7.0	1898	Olympia, Wash.....
26	213523		Ga. s.	Diver.....	7	6	27.5	7.8	3.2	1907	Sturgeon Bay, Wis.....
27	207616		Ga. s.	Dix.....	15	10	51.1	12.5	3.8	1910	Portland, Ore.....
28	207023		Ga. s.	Dix II.....	14	10	41.8	11.2	3.0	1909	Astoria, Ore.....
29	157670		Ga. s.	Dixie.....	15	12	42.0	11.0	4.1	1902	Astoria, N. Y.....
30	201824		Ga. s.	Dixie.....	13	11	37.2	12.2	4.2	1905	Brooklyn, N. Y.....
31	202835		Ga. s.	Dixie.....	5	5	32.5	11.1	2.6	1900	Daytona, Fla.....
32	201315		Ga. s.	Dixie.....	11	6	30.7	12.7	5.3	1907	Lubec, Me.....
33	204901		Ga. s.	Dixie.....	28	10	61.0	10.8	6.3	1908	Oakland, Calif.....
34	205173		Ga. s.	Dixie.....	8	6	40.0	8.6	2.9	1906	Kitty Hawk, N. C.....
35	208769		Ga. s.	Dixie.....	15	9	41.0	0.0	4.0	1911	Treadwell, Alaska.....
36	211107		Ga. s.	Dixie.....	0	0	46.5	10.0	3.0	1912	Palm Beach, Fla.....
37	211957		Ga. s.	Dixie.....	11	8	38.4	0.2	2.9	1911	Harkers Island, N. C.....
38	215488		Ga. s.	Dixie.....	9	7	37.0	0.3	4.2	1913	Manitowoc, Wis.....
39	218521		Ga. s.	Dixie.....	8	5	30.8	9.3	4.3	1910	Tacoma, Wash.....
40	222761		Ga. s.	Dixie.....	31	25	51.5	18.5	4.5	1922	Columbia, N. O.....
41	222700		Ga. s.	Dixie.....	14	10	49.7	10.2	3.5		Unknown
42	223334		Ga. s.	Dixie.....	10	8	33.7	11.7	3.6	1921	Shell Bluff, Fla.....
43	223892		Ga. s.	Dixie.....	8	5	31.6	9.0	3.7		Unknown
44	224082		Ga. s.	Dixie.....	10	7	34.4	10.2	5.0	1925	Houghton, Wash.....
45	226158		Ga. s.	Dixie II.....	13	8	38.4	11.2	5.2	1927	do.....
46	222629		Ga. s.	Dixie III.....	22	15	58.2	10.6	4.4	1916	Boston, Mass.....
47	217731		Ga. s.	Dixie IV.....	7	5	31.4	8.0	3.7	1910	Oig Harbor, Wash.....
48	206353		Ga. s.	Dixie Farm.....	0	5	32.0	10.2	3.5	1911	Charleston, S. O.....
49	210222		Ga. s.	Dixie Queen.....	25	17	53.4	17.3	3.6	1912	Bellingham, Wash.....
50	210670		Ga. s.	Dixie Scout.....	8	6	34.2	0.0	3.0	1911	Chicago, Ill.....
51	203703		Ga. s.	Dixieland.....	14	9	57.0	20.0	2.8	1900	Jacksonville, Fla.....
52	207269		Ga. s.	Dixon.....	8	8	37.8	7.6	3.0	1910	Clinton, Iowa.....
53	217961		Ga. s.	Dixon.....	13	11	38.0	10.2	4.5	1910	Seattle, Wash.....
54	215262		Ga. s.	Dizo.....	10	7	35.0	14.6	3.0	1895	Marysco, Md.....
55	221753		Ga. s.	Doo.....	7	5	32.3	10.3	3.7	1921	Lavallette, N. J.....
56	226495		Ga. s.	Doctor Bill.....	20	10	43.6	16.4	2.8	1920	Morgan City, La.....
57	221675		Ol. s.	Dodson.....	56	39	60.0	18.2	6.4	1925	Port Hakeley, Wash.....
58	167231		Ol. s.	Dola Lawson.....	24	18	56.0	15.3	3.0	1883	Orford, Md.....
59	167463		Ga. s.	Dola May.....	8	6	46.8	11.5	3.1	1890	Montic, Md.....
60	05598		Ga. s.	Dolnadorera.....	33	20	50.2	18.3	7.0	1890	Mystic, Conn.....
61	221486		Ga. s.	Dolla II.....	5	5	40.8	12.0	3.0	1918	Neckling, S. Dak.....
62	206559		Ga. w.	Dolla G.....	11	7	40.6	12.7	3.7	1909	South Jacksonville, Fla.....
63	221976		Ga. s.	Dolly C.....	50	32	66.4	18.0	7.4	1922	Dockton, Wash.....
64	226624		Ga. s.	Dolly J.....	8	0	31.1	0.2	4.8	1920	Everett, Wash.....
65	225912		Ga. s.	Dolly II.....	8	5	36.0	10.2	4.2	1920	New York, N. Y.....
66	225155		Ga. s.	Dolly Bell II.....	10	7	34.0	12.2	3.3	1920	Brunswick, Ga.....

1 Formerly ga. s. Daniel and Carrie.
 2 Formerly ga. s. Col. Woodward.
 3 Formerly Ga. s. Peanuts.

4 Formerly ga. s. City of Olympia.
 5 Arab.
 6 Formerly ga. s. Henrietta No. 2.

Line No.	Service	Crew	Horse-power	Name of owner	Home port	Address of owner
1	Frt.	3	60	Alfred P. Shellswick	Milwaukee, Wis.	Detroit Harbor, Wis.
2	Misc.	1	20	Charles Goldstein	Juneau, Alaska	
3	Fsh.	6	60	Ed Mathison	Seattle, Wash.	613 North Seventy-third Street.
4	Fsh.	3	50	C. M. Brown	Astoria, Oreg.	Care A. Anderson Fish Co.
6	Pol.	2	100	Board of Shell Fisheries of the State of New Jersey	Philadelphia, Pa.	Trenton, N. J.
6	Pass.	2	50	Juan F. Robles	San Juan, P. R.	Vicques, P. R.
7	Fsh.	5	27	Utopian Fisheries (Wash.)	Seward, Alaska	Sawmill Bay, Latouche, Alaska.
8	Fsh.	6	24	Arthur R. Meyers	Philadelphia, Pa.	Harnegat City, N. J.
9	Fsh.	0	24	do.	do.	Do.
10	Pass.	1	16	David Strain	Philadelphia, Pa.	Mantua, N. J.
11	Fsh.	1	45	Columbia River Packers Association (Oreg.)	Astoria, Oreg.	252 Front Street.
12	Tow.	1	65	F. E. Drano	Marshfield, Oreg.	Handon, Oreg.
13	Tow.	2	120	Clyde Paden	Cincinnati, Ohio	Sardis, Ohio.
14	Tow.	2	80	Goodrich Oil Co. (Conn.)	Providence, R. I.	Collax Street, Pawtucket, R. I.
15	Tow.	1	50	Caruthersville Stavo and Heading Co. (Mo.)	St. Louis, Mo.	Caruthersville, Mo.
16	Fsh.	2	16	Columbia River Smoked Fish Co.	New York, N. Y.	174 North Eleventh Street (D).
17	Frt.	5	28	Peter MaoVane	Portland, Me.	101 Commercial Street.
18	Fsh.	1	20	W. Carlson	Seattle, Wash.	Keypart, Wash.
19	Pass.	2	60	Helms Berger	Seward, Alaska	
20	Fsh.	4	40	O. Field	Seattle, Wash.	Colman Dock, Lakeside, Ohio.
21	Pass.	1	40	Worthy H. Brown & Son (Ohio)	Sandusky, Ohio	Reedsport, Oreg.
22	Tow.	1	24	Edwin A. Ansen	Marshfield, Oreg.	Metropolis, Ill.
23	Pass.	2	36	Thomas E. Cutting	Nashville, Tenn.	Port Madison, Wash.
24	Fsh.	0	27	D. G. McLennan	Seattle, Wash.	1214 Cornwall Avenue, Bellingham, Wash.
25	Tow.	2	125	Bellingham Tug & Barge Co. (Wash.)	do.	Sturgeon Bay, Wis.
26	Fsh.	3	40	Victor Neman	Milwaukee, Wis.	Foot Yamhill Street.
27	Frt.	1	90	J. D. Mitchell	Portland, Oreg.	Do.
28	Pass.	1	25	do.	do.	Do.
29	Tow.	1	50	Providence Steamboat Co. (R. I.)	Providence, R. I.	Foot Cary Street.
30	Misc.	2	35	Simon Laps	Bridgeport, Conn.	Stamford, Conn.
31	Pass.	1	12	Alton R. Kenney	St. Augustine, Fla.	Dnytona Beach, Fla.
32	Frt.	2	25	John J. Lynch	Eastport, Mo.	Lulu, Mo.
33	Tow.	1	110	Harbor Tug & Barge Co. (Calif.)	San Francisco, Calif.	Mission Street Wharf.
34	Frt.	1	8	J. E. Barnes	Elizabeth City, N. C.	South Mills, N. C.
35	Pass.	1	25	Oscar Herwick	Ketchikan, Alaska	Pier 8, City Yacht Basin.
36	Pass.	1	50	Dixie Transp. Co. (Fla.)	Miami, Fla.	Kingson, N. C.
37	Pass.	1	30	C. O. Dawson	Beaufort, N. C.	Molena, Ark.
38	Pass.	2	27	A. O. Johnson	Memphis, Tenn.	1292 Westlake Avenue N.
39	Fsh.	10	10	Geo. Fairbanks	Yacoma, Wash.	Columbia, N. C.
40	Frt.	2	50	J. N. Cooper	Elizabeth City, N. C.	Mount Olive, N. C.
41	Pass.	1	75	J. W. Southland, Jr.	Beaufort, N. C.	Box 2958, Palm Beach, Fla.
42	Tow.	2	30	Anderson Dredging Co. (Fla.)	Miami, Fla.	6915 Shore Road (D).
43	Misc.	1	25	Peter H. Peterson	New York, N. Y.	1707 West Fifty-ninth Street.
44	Fsh.	1	16	Hugo Erikson	Seattle, Wash.	do.
45	Fsh.	2	27	Bernard Thompson	do.	5102 Palatine Avenue.
46	Frt.	3	600	Leopold Lepore	Boston, Mass.	28 Margaret Street.
47	Fsh.	1	20	H. B. Johnston	Tacoma, Wash.	Clg Harbor, Wash.
48	Frt.	1	12	H. T. Foster	Charleston, S. C.	Mount Pleasant, S. C.
49	Fsh.	7	60	New England Fish Co. (Me.)	Boston, Mass.	44 Boston Fish Pier.
50	Pass.	1	25	C. W. Schneider	Memphis, Tenn.	710 Union Avenue.
51	Tow.	3	25	Waldeck-Doal Dredging Co. (Fla.)	Miami, Fla.	Box 1448.
52	Pass.	1	20	R. H. Espy	Chicago, Ill.	Dixon, Ill.
53	Fsh.	2	20	J. Goldstein	Juneau, Alaska	
54	Frt.	1	24	Richard H. Pierce	Baltimore, Md.	618 South Wolfe Street.
55	Fsh.	0	20	Perry T. Holmes	Philadelphia, Pa.	Bhp Bottom, N. J.
56	Fsh.	2	20	Louisiana Oyster & Fish Co. (La.)	New Orleans, La.	Berwick, La.
57	Tow.	3	160	Lincoln County Tug & Barge Co. (Oreg.)	Portland, Oreg.	608 North Western Bank Bldg.
58	Frt.	2	27	Thomas D. Ferguson	Newport News, Va.	Hampton, Va.
59	Frt.	4	12	Joseph Alexander Harrison	Cambridge, Md.	Wittman, Md.
60	Pass.	3	50	Jacob G. Glessgen	New York, N. Y.	203 Wyckoff Avenue (D.).
61	Fer.	1	15	Orlon Trowartha	Pembina, N. Dak.	Platte, S. Dak.
62	Tow.	1	50	Duval County	Jacksonville, Fla.	Market and Forsyth Streets.
63	Tow.	4	160	Cary Davis Tug & Barge Co. (Wash.)	Seattle, Wash.	Pier A.
64	Fsh.	1	20	Mary A. Johnson	do.	Selah, Wash.
65	Pass.	1	40	Dolly Randolph	New York, N. Y.	200 West Ninety-ninth Street.
66	Fsh.	2	10	C. P. Goodyear	Brunswick, Ga.	Ray Street.

* Formerly ga. s. Kingfisher.

* Formerly ga. s. Corressto.

* Formerly ga. s. Jules J. Lanoux.

* Formerly ga. s. Henry Butler.

* do Ventzle.

* Reported sold to Valne Kallio, Juneau, Alaska, but not yet redocumented.

Line No.	Official No.	Signal letters	Rig	Name of vessel	Tonnage		Register dimensions			When built	Where built
					Gross	Net	Length	Breadth	Depth		
					<i>Feet</i>			<i>Feet</i>			
1	224771		Ga. s.	Doloros	13	9	37.4	13.1	4.7	1925	Apalachicola, Fla.
2	203386		Ga. s.	Dolphin	11	7	35.0	11.7	3.8	1908	Bullard, Wash.
3	206254		Ga. s.	Dolphin	14	10	42.9	11.5	4.0	1909	Clinton, Wash.
4	208611		Ga. s.	Dolphin	19	13	41.0	13.5	5.0	1911	Seattle, Wash.
5	208962		Ga. s.	Dolphin	6	6	30.8	10.8	3.4	1911	Greensport, N. Y.
6	212108		Ga. s.	Dolphin	13	10	33.2	10.9	4.1	1914	Poulsbo, Wash.
7	216280		Ga. s.	Dolphin	13	11	30.4	12.1	4.3	1916	Charleston, S. C.
8	224571		Ga. s.	Dolphin	80	72	84.7	21.5	0.0	1925	Pensacola, Fla.
9	208853		Ga. s.	Dolphin No. 2	12	8	40.9	10.1	4.5	1911	Alameda, Calif.
10	223397		Ga. s.	Dominton	7	7	33.1	8.5	4.1	1912	Boston, Mass.
11	167810		Ga. s.	Domino	14	11	42.0	14.8	4.0	1886	Toltonville, N. Y.
12	214737		Ga. s.	Don	16	9	46.0	13.1	3.9	1911	Pensacola, Fla.
13	222309		Ga. w.	Don	28	26	60.4	15.0	3.3	1922	Charington, Ohio.
14	226821		Ga. s.	Don	10	7	32.1	9.5	5.0	1927	Hoquiam, Wash.
15	225392		Ga. s.	Don Q	14	9	36.8	11.0	5.6	1926	Seattle, Wash.
16	220305		Ga. s.	Don Carlos	8	6	34.0	8.4	3.4	1920	Everett, Wash.
17	225207		Ga. s.	Donna	10	9	32.4	8.6	4.2	1925	Atlantic, N. C.
18	221201		Ga. w.	Donald	21	13	64.7	10.5	2.4	1921	Grantsville, W. Va.
19	216838		Ga. s.	Donald K	25	12	57.1	18.1	4.4	1918	Eastport, Me.
20	224711		Ol. s.	Donald M. McNeale	37	25	55.6	10.4	0.8	1925	Solomons, Md.
21	223030		Ol. s.	Donaldson	57	47	65.0	15.6	5.9	1907	Valdez, Alaska
22	208539		Ga. s.	Donna	9	8	29.0	8.0	3.1	1904	Manitowoc, Wis.
23	226791		Ol. s.	Donna	20	9	43.9	12.2	5.8	1927	Taft, Oreg.
24	220664	MBPK	Ol. s.	Donna Lane	2,185	1,597	245.5	46.7	23.6	1920	Houghton, Wash.
25	167134		Ga. s.	Dora	47	25	59.5	23.3	4.8	1884	San Francisco, Calif.
26	167137		Ga. s.	Dora	17	16	58.4	15.8	4.4	1884	Annapolis, Md.
27	167561		Ga. s.	Dora	16	8	52.0	16.5	4.0	1899	Bellhaven, N. C.
28	201107		Ga. s.	Dora	13	10	43.9	12.5	4.4	1904	Hoboken, N. J.
29	216384		Ga. s.	Dora	20	16	40.2	11.8	4.7	1918	Richardson, Wash.
30	216116		Ga. s.	Dora	10	7	36.1	10.8	4.0	1918	Bny Center, Wash.
31	225341		Ga. s.	Dora II	15	10	44.5	12.0	4.3	1926	Raymond, Wash.
32	209544		Ga. s.	Dora II	22	16	43.0	13.5	5.2	1912	Seattle, Wash.
33	222186		Ga. w.	Dora II	14	11	48.4	11.8	1.7	1922	Franklin, La.
34	226625		Ga. s.	Dora J	11	9	35.0	10.0	4.0	1917	Angoon, Alaska
35	216911		Ga. s.	Dora M	7	7	29.0	7.3	3.0	1927	St. Louis, Mo.
36	210382		Ga. s.	Dora R	6	5	31.0	12.2	3.0	1911	East Rockaway, N. Y.
37	222337		Ga. s.	Dora Estelle	42	32	62.8	17.5	5.7	1923	Ewell, Md.
38	167365		Ga. s.	Dora Rasmussen	10	9	40.0	14.5	3.8	1893	Pocomoke City, Md.
39	214940		Ga. s.	Dorann	5	5	34.4	7.4	2.1	1916	Ferryville, Wis.
40	167600		Ga. s.	Doreans	28	14	53.4	18.0	6.6	1901	Essex, Mass.
41	213400		Ga. s.	Doreans	7	7	26.5	11.0	3.7	1911	Burnegat, N. J.
42	226045		Ga. s.	Doreans	8	6	29.8	10.9	3.0	1926	Brunswick, Ga.
43	216759		Ga. w.	Doreann	37	23	63.6	16.0	3.4	1918	Notropolls, Ill.
44	212219		Ga. s.	Doranna	11	7	35.0	12.3	4.1	1914	Toms River, N. J.
45	227180		Ol. s.	Dorla	62	42	68.2	17.3	8.1	1928	Seattle, Wash.
46	220270		Ga. s.	Dorlo	10	7	33.0	10.8	4.0	1917	Brooklyn, N. Y.
47	167411		Ga. s.	Doris	20	12	51.4	18.3	5.3	1890	Bridgeton, N. J.
48	201400		Ga. s.	Doris	15	9	53.0	12.8	5.5	1904	Roque Bluffs, Me.
49	205374		Ga. s.	Doris	7	7	43.7	9.9	2.1	1908	Trekerton, N. J.
50	209869		Ga. s.	Doris	28	14	56.0	18.0	5.0	1912	Noank, Conn.
51	213206		Ga. s.	Doris	8	8	28.2	8.7	3.3	1915	Green Bny, Wis.
52	218330		Ga. s.	Doris	7	6	32.5	9.1	4.2	1919	Colby, Wash.
53	222012		Ga. s.	Doris	6	6	32.8	10.8	3.4	1922	Lavallette, N. J.
54	224371		Ol. s.	Doris	17	11	43.8	13.9	5.4	1924	Nowensale, Mo.
55	226509		Ga. s.	Doris	11	7	33.2	11.0	4.4	1920	North Wildwood, N. J.
56	225763		Ga. s.	Doris IV	9	7	33.7	12.1	4.0	1926	Bridgeton, N. J.
57	226999		Ga. s.	Doris C	15	13	55.1	10.4	4.3	1920	Buffalo, N. Y.
58	221622		Ga. s.	Doris D	75	46	64.0	19.4	2.5	1921	Patterson, La.
59	226571		Ol. s.	Doris E	74	50	69.5	17.0	8.7	1927	Port Blakely, Wash.
60	226805		Ga. s.	Doris M	12	10	41.4	11.7	4.5	1927	Ipawleh, Mass.
61	116260		Ga. s.	Doris and Pearl	19	8	49.4	14.0	4.8	1874	Bristol, Me.
62	225274		Ol. s.	Doris White	23	7	40.5	11.7	4.5	1925	Barnwell, Ala.
63	227648		Ol. s.	Doris F. Amero	75	51	78.4	20.0	0.7	1928	Essex, Mass.
64	226341		Ol. s.	Doris M. Hawes	61	41	72.8	18.3	8.7	1927	do.
65	217048		Ga. s.	Dorman W	5	5	20.4	8.2	3.2	1917	St. James, Mich.
66	219996		Ga. s.	Dorman No. 1	20	19	44.0	10.4	3.9	1906	Menominee, Mich.
67	207629		Ol. s.	Dorothea	110	95	94.0	19.5	9.0	1910	Seattle, Wash.
68	221480		Ol. s.	Dorothea	145	99	90.0	22.3	7.2	1921	Stockton, Calif.
69	223362		Ga. s.	Dorothea M	13	10	35.7	10.0	3.6	1923	St. James, Mich.

¹ Formerly U. S. Q. M. O. Ga. s. Lieut. Chas. C. Donaldson.

² Formerly ga. s. ^a Shetucket, ^b George A. Fuller.

Line No.	Service	Crew	Horse-power	Name of owner	Home port	Address of owner
1	Fsh.	6	16	H. R. Sauls	Apalachicola, Fla.	Tallahassee, Fla.
2	Fsh.	3	16	Derrick Tomneson	Ketchikan, Alaska	Petersburg, Alaska.
3	Fsh.	3	35	E. D. Jacobs	do	Kasaan, Alaska.
4	Fsh.	5	55	Petersburg Packing Co. (Wash.)	Petersburg, Alaska	
5	Fsh.	2	12	J. Fred Davis	New York, N. Y.	Greenport, N. Y.
6	Fsh.	2	20	Ole Gunderson	Seattle, Wash.	Wrangell, Alaska.
7	Pas.	2	20	J. A. Lofton	Charleston, S. C.	McClellanville, S. C.
8	Fsh.	10	48	Warren Fish Co. (Fla.)	Pensacola, Fla.	Baylan Street Wharf.
9	Tow.	1	60	George Lewis	do	10 Embarcadero.
10	Frt.	2	22	Mattie Schools	Marquette, Mich.	Brimley, Mich.
11	Pas.	2	18	Matthew Ackerman, sr	Newark, N. J.	55½ Joseph Street.
12	Pas.	1	40	H. E. Caulfield	Tampa, Fla.	St. Petersburg, Fla.
13	Tow.	1	35	Ohio River Gravel Co. (W. Va.)	Pittsburgh, Pa.	Julianna Street, Parkersburg, W. Va.
14	Fsh.	1	20	Pacific Sea Foods Co. (Wash.)	Seattle, Wash.	Hoquiam, Wash.
15	Fsh.	3	27	Nels Sandwick	Petersburg, Alaska	
16	Fsh.	2	16	Asa Starkweather	Ketchikan, Alaska	
17	Frt.	2	12	Luther Mason	Beaufort, N. C.	Stacy, N. C.
18	Tow.	1	20	C. A. Witt	Pittsburgh, Pa.	Grantsville, W. Va.
19	Frt.	2	45	James F. Sullivan	Eastport, Me.	Lubec, Me.
20	Tow.	4	165	Sinoot Sand & Gravel Corporation (Va.)	Alexandria, Va.	
21	Pas.	4	60	Enterprise Steamship Corporation (N. J.)	Nome, Alaska	
22	Fsh.	3	8	Nels M. Sorenson	Millwaukee, Wis.	Kewaunee, Wis.
23	Fsh.	1	b 36	Cock & Foster (Oreg.)	Astoria, Oreg.	650 Bond Street.
24	Fsh.	24	1,280	Utopian Fisheries (Wash.)	Seward, Alaska	Sawmill Bay, Latouche, Alaska.
25	Frt.	1	60	Adolph J. Sabath	San Francisco, Calif.	Stockton (Mildred Island), Calif.
26	Oys.	1	24	William Leigh	Newport News, Va.	Claybank, Va.
27	Frt.	3	50	Charles G. Adams	Norfolk, Va.	Felipse, Va.
28	Pas.	2	37	Louis Konarek	New York, N. Y.	523 East Eighty-first Street, Sheepshead Bay, N. Y.
29	Fsh.	1	20	C. Sebellin	Seattle, Wash.	Fert Stanley, Wash.
30	Fsh.	1	30	C. Morrison	San Francisco, Calif.	215 O'Farrell Street.
31	Fsh.	1	35	Alvin Maupin	Seattle, Wash.	South Bend, Wash.
32	Fsh.	2	65	John Halls	do	2324 West Fifty-ninth Street.
33	Frt.	1	20	Duello Businelli	New Orleans, La.	Franklin, La.
34	Fsh.	1	b 18	Little Jack	Juneau, Alaska	Killsnoo, Alaska.
35	Pas.	1	14	G. C. Richardson	Memphis, Tenn.	Hales Point, Tenn.
36	Mse.	1	24	George Rathman	New York, N. Y.	Island Park, N. Y.
37	Frt.	2	50	Nash T. Evans	Crisfield, Md.	Ewell, Md.
38	Frt.	2	15	James W. Gardner	Annapolis, Md.	Mayo, Md.
39	Pas.	1	25	Joseph L. Adams	Millwaukee, Wis.	Ferryville, Wis.
40	Cod.	7	45	Anthony Frontiero	Gloucester, Mass.	85 Commercial Street.
41	Pas.	1	10	George F. Paul	Philadelphia, Pa.	1027 West Oxford Street.
42	Fsh.	2	25	J. A. Donnelly	Brunswick, Ga.	1807 Reynolds Street.
43	Pas.	3	20	Joe Walls	Paducah, Ky.	11ekman, Ky.
44	Pas.	2	24	Hugo Harnis	Philadelphia, Pa.	Toms River, N. J.
45	Fsh.	10	135	O. B. Hanney	Seattle, Wash.	2808 West Fifty-eighth Street.
46	Pas.	2	20	Frank L. Davies	New York, N. Y.	2041 East Twenty-sixth Street (B.).
47	Frt.	7	36	George H. Walls	Philadelphia, Pa.	Little Creek, Del.
48	Frt.	2	30	Seacoast Camling Co. (Me.)	Eastport, Me.	Sea Street.
49	Oys.	3	25	Wilbur C. Parker	Philadelphia, Pa.	Tuckerton, N. J.
50	Pas.	3	90	Hildegard E. Simpson	New York, N. Y.	Foot West One hundred and fifty-first Street.
51	Fsh.	2	15	Louis Fabry	Millwaukee, Wis.	Brussels, Wis.
52	Fsh.	2	14	Ralph Nelson	Seattle, Wash.	
53	Fsh.	4	20	Otto M. Peterson	Philadelphia, Pa.	Chadwick, N. J.
54	Cod.	2	30	Arthur J. Barrett	Vineyard Haven, Mass.	Nantucket, Mass.
55	Fsh.	1	40	Edwin Lamberg	Philadelphia, Pa.	Wildwood, N. J.
56	Pas.	1	40	George W. Howen	do	Bridgton, N. J.
57	Pas.	2	30	W. Edwin Crouch	Baltimore, Md.	Munsey Building.
58	Frt.	4	60	James Clyde Dean	New Orleans, La.	Plaquemine, La.
59	Frt.	8	135	Sunny Point Packing Co. (Wash.)	Ketchikan, Alaska	
60	Pas.	2	60	Joseph I. Moulton	Salom, Mass.	257 Washington Street.
61	Frt.	2	28	Seaport Navigation Co. (Me.)	Eastport, Me.	Union Wharf.
62	Fsh.	3	40	Henry T. Bishop	Mobile, Ala.	Harnwell, Ala.
63	Cod.	8	140	Nelson L. Amero	Gloucester, Mass.	7 Columbia Street.
64	Fsh.	12	120	Aubry L. Huwes	do	304 Main Street.
65	Fsh.	3	8	Guy Wilson, estate of	Grand Haven, Mich.	Cross Village, Mich.
66	Fsh.	4	18	Dormer Co. (Mich.)	Millwaukee, Wis.	Menominee, Wis.
67	Frt.	7	100	G. H. Willis	Seattle, Wash.	108 Grand Trunk Dock.
68	Frt.	2	120	P. F. Wood	San Francisco, Calif.	Stockton, Calif.
69	Fsh.	3	50	Kenneth McLean	Grand Haven, Mich.	Charlevoix, Mich.

1 Formerly ga. s. Sina Shore.

1 Formerly ga. s. Comet.

Line No.	Official No.	Signal letters	Rlg.	Name of vessel	Tonnage		Register dimensions			When built	Where built
					Gross	Net	Length	Breadth	Depth		
							Feet	Feet	Feet		
1	217810		Ga. s.	Dorothen M. Geary	13	9	36.6	10.0	4.4	1915	Ashtabula, Ohio
2	157482		Ga. s.	Dorothy	38	32	60.2	17.2	7.6	1897	Essex, Mass.
3	201220		Ga. s.	Dorothy	14	10	40.4	13.6	2.8	1904	Clinton, Conn.
4	205607		Ga. s.	Dorothy	10	9	31.6	13.3	4.4	1893	Brooklyn, N. Y.
5	210855		Ga. s.	Dorothy	10	0	45.0	11.0	4.4	1912	New Orleans, La.
6	212012		Ol. s.	Dorothy	130	89	92.8	20.0	10.1	1914	Seattle, Wash.
7	213455		Ga. s.	Dorothy	10	9	28.6	9.0	3.9	1915	Sturgeon Bay, Wis.
8	215010		Ga. s.	Dorothy	7	7	27.0	8.4	3.3	1894	do.
9	216301		Ga. s.	Dorothy	8	5	29.2	10.5	3.6	1918	Port St. Joe, Fla.
10	220771		Ga. s.	Dorothy	14	11	45.0	13.0	4.0	1920	Wrangell, Alaska
11	221487		Ga. s.	Dorothy	7	0	29.8	10.0	2.8	1917	Cedarville, Mich.
12	221890		Ga. w.	Dorothy	11	7	31.0	8.3	2.4	1922	Newport, Ky.
13	222411		Ga. s.	Dorothy	35	24	60.8	18.8	6.0	1919	Crisfield, Md.
14	222736		Ol. w.	Dorothy	40	34	60.2	16.0	3.7	1923	Pittsburgh, Pa.
15	224016		Ga. s.	Dorothy	39	26	50.0	17.3	5.0	1924	Amburg, Va.
16	225720		Ga. s.	Dorothy	7	5	34.7	9.8	3.0	1926	Howers, Del.
17	225988		Ga. s.	Dorothy	11	9	37.9	8.2	2.8	1905	St. Joseph, Mich.
18	226112		Ga. s.	Dorothy	10	8	38.6	7.5	3.0	1920	Guntersville, Ala.
19	227291		Ga. s.	Dorothy	19	19	60.0	16.0	2.5	1928	Pittsburgh, Pa.
20	207161		Ga. s.	Dorothy A.	9	8	28.0	0.6	3.6	1906	Two Rivers, Wis.
21	215603		Ga. s.	Dorothy B.	29	17	51.5	13.3	6.3	1917	Aome, Ore.
22	206503		Ga. s.	Dorothy D.	9	7	30.0	10.0	4.5	1909	Yarmouth, Me.
23	224783		Ga. s.	Dorothy D.	11	8	33.7	11.0	4.2	1925	Hoonah, Alaska
24	204045		Ga. s.	Dorothy F.	22	10	45.0	13.5	5.0	1907	Rye, N. Y.
25	202050		Ga. s.	Dorothy H.	0	6	35.0	10.3	3.2	1900	Astoria, Ore.
26	212970		Ga. s.	Dorothy H.	10	6	34.7	11.4	4.5	1916	Swans Island, Me.
27	223154		Ga. w.	Dorothy H.	41	30	60.4	14.1	3.4	1923	Caruthersville, Mo.
28	205804		Ga. s.	Dorothy K.	10	9	39.8	0.4	3.8	1908	Northport, Mich.
29	223834		Ol. s.	Dorothy L.	21	10	57.0	14.1	6.3	1921	Marshfield, Ore.
30	226077		Ga. s.	Dorothy L.	14	10	30.7	11.5	5.7	1927	Dockett, Wash.
31	221146		Ga. s.	Dorothy M.	9	0	35.0	10.2	4.3	1921	Quilcene, Wash.
32	222184		Ga. s.	Dorothy M.	20	11	53.0	15.8	6.3	1922	Friendship, Me.
33	209477		Ga. s.	Dorothy R.	7	7	28.4	8.4	3.4	1900	Bay Settlement, Wis.
34	222908		Ol. s.	Dorothy T.	21	13	55.6	14.0	2.4	1923	Paducah, Ky.
35	223125		Ga. s.	Dorothy Allen	12	9	35.2	10.9	2.0	1923	Morehead City, N. C.
36	226871		Ol. s.	Dorothy Badger	21	12	46.0	14.4	4.7	1927	San Francisco, Calif.
37	215534		Ga. s.	Dorothy Foster	15	10	41.4	11.0	4.4	1917	Deltaville, Va.
38	224273		Ga. s.	Dorothy Francis	25	19	59.8	17.2	3.7	1924	West Norfolk, Va.
39	212516		Ga. s.	Dorothy Halbert	30	20	53.0	14.0	5.2	1914	Hoquiam, Wash.
40	210401		Ga. s.	Dorothy Hilzhelm	17	10	50.0	17.4	3.8	1912	Illioxi, Miss.
41	220130		Ol. s.	Dorothy Leigh	142	60	118.5	21.0	6.0	1920	West Norfolk, Va.
42	221410		Ga. s.	Dorothy & Donald	9	7	32.4	10.9	4.7	1921	Newport, R. I.
43	167622		Ga. s.	Dorothy A. Parsons	19	14	62.0	17.5	4.2	1901	Orlolo, Md.
44	203146		Ga. s.	Dorris	9	0	37.5	11.5	4.0	1905	South Portland, Me.
45	208979		Ga. s.	Dorris	8	5	34.5	8.4	3.0	1911	Wit, N. C.
46	220167		Ol. s.	Doswell S. Edwards	93	30	77.3	23.6	7.3	1920	Kayau, Va.
47	218133		Ga. s.	Dot	13	9	30.3	10.5	4.0	1919	Arietta, Wash.
48	222097		Ga. w.	Dot	22	22	50.0	14.4	3.0	1922	Madison, Ind.
49	219920		Ga. s.	Dot II	16	12	30.3	12.8	5.4	1920	Osterville, Mass.
50	222329		Ga. s.	Dothan Queen	14	9	58.1	0.8	3.8	1922	Pearl Bayou, Fla.
51	200168		Ga. s.	Dots	14	10	41.1	10.0	3.1	1909	Lake Charles, La.
52	222291		Ga. s.	Doug, Jr.	11	9	31.3	10.8	3.5	1923	Norristown, Pa.
53	219921		Ga. s.	Doughboy	14	0	41.4	12.0	5.3	1920	New York, N. Y.
54	226201		Ol. s.	Doughboy	30	21	45.0	12.1	5.4	1920	Mantlowood, Wis.
55	223433		Ol. s.	Douglas	179	122	04.0	24.2	12.0	1919	Rocky River, Ohio
56	221021		Ol. s.	Douglas Alexander	355	241	100.4	30.7	10.4	1920	Fall River, Mass.
57	222531		Ga. w.	Dove	69	85	101.0	19.0	3.0	1922	Parkersburg, W. Va.
58	214021		Ol. s.	Dragon	16	11	38.8	12.7	6.1	1916	Glenwood Landing, N. J.
59	227357		Ga. s.	Dragon II	14	9	30.0	13.5	5.1	1928	Glenwood Landing, N. Y.
60	205583		Ga. s.	Drayton	13	0	44.0	14.2	3.8	1908	Eliza Island, Wash.
61	6905		Ga. s.	Dreadnaught	6	5	45.5	10.2	2.0	1880	Nanticoke, Md.
62	167252		Ga. s.	Dreadnaught	12	11	38.0	14.0	4.3	1889	Hellport, N. J.
63	213020		Ga. s.	Dreadnaught	8	0	31.6	11.0	2.5	1915	Sitka, Alaska
64	222281		Ga. s.	Dreadnaught	6	6	27.5	8.1	3.1	1917	Milwaukee, Wis.
65	223109		Ga. s.	Dreadnaught	29	11	50.8	14.0	5.4	1923	Jacksonville, Fla.
66	223054		Ga. s.	Dreadnaught	13	11	45.7	15.0	2.8	1924	Tuckerton, N. J.
67	211212		Ga. s.	Dream Girl	10	7	36.5	9.3	5.5	1913	St. Louis, Mo.
68	223265		Ga. s.	Dream Girl	8	5	40.3	8.0	3.3	Unknown
69	206432		Ga. s.	Drift	8	5	37.0	10.0	2.3	1909	Everett, Wash.
70	210707		Ga. w.	Driftwood	15	12	64.2	11.8	2.9	1912	St. Louis, Mo.
71	209884		Ga. s.	Driva	35	23	56.1	15.9	6.5	1912	Tacoma, Wash.

1 Formerly ga. s. ^a Tyee.
^b Chukotsk.

1 Formerly U. S. Q. M. O. ga. s. Lieut. Wm. C. Brown, Jr.
² Formerly ga. s. Rogue.

Line No.	Serv-ice	Crew	Horse-power	Name of owner	Home port	Address of owner
1	Msc.	3	50	Frank Geary.....	Cleveland, Ohio.....	Ashtabula, Ohio.
2	Fsh.	7	28	Salvadore Colandra.....	Galveston, Tex.....	1422 Church Street.
3	Pas.	2	37	Robert H. Denny.....	Miami, Fla.....	267 Southwest Ninth Street.
4	Pas.	1	12	George Patterson.....	New York, N. Y.....	68 Hubbard Street (B.).
5	Fsh.	17	120	O. O. Ilvatum.....	Seattle, Wash.....	6045 Palatine Avenue.
6	Pas.	3	30	E. B. Cognevich.....	New Orleans, La.....	Buras, La.
7	Fsh.	3	12	Vernon Miller.....	Millwaukee, Wis.....	Sturgeon Bay, Wis.
8	Fsh.	2	8	Hollis E. Schreiber.....	do.....	Fish Creek, Wis.
9	Fsh.	1	40	Roy Maddox.....	Apalachicola, Fla.....	Port St. Joe, Fla.
10	Fsh.	2	40	F. J. Baronovich.....	Wrangell, Alaska.....	
11	Fsh.	1	10	Henry J. Visnau.....	Marquette, Mich.....	Cedarville, Mich.
12	Pas.	2	6	William H. Stow.....	Louisville, Ky.....	General delivery.
13	Tow.	2	125	George A. Green.....	Millwaukee, Wis.....	Green Bay, Wis.
14	Tow.	2	100	Keystone Sand & Supply Co. (Pa.).....	Pittsburgh, Pa.....	300 Pennsylvania Avenue.
15	Frt.	2	50	Tawes Ice Co.....	Crisfield, Md.....	Dock Street.
16	Fsh.	1	15	Frank N. Spayd.....	Wilmington, Del.....	Bowers, Del.
17	Pas.	1	46	Howard C. Bulkley.....	Grand Haven, Mich.....	Pointe Aux Pins, Mich.
18	Tow.	2	20	H. H. McGehee.....	Nashville, Tenn.....	Chintersville, Ala.
19	Frt.	1	22	Keushaw Ferry Co. (Pa.).....	Pittsburgh, Pa.....	169 Carnegie Avenue, Wilson, Pa.
20	Fsh.	4	14	Clarence Gustafson.....	Millwaukee, Wis.....	Brussels, Wis.
21	Fsh.	2	50	Urmak Livestock Co. (Oreg.).....	Unalaska, Alaska.....	
22	Frt.	2	21	Royal River Packing Corporation (Mo.).....	Portland, Me.....	Yarmouth, Me.
23	Fsh.	3	10	Silas Dalton.....	Juneau, Alaska.....	Hoonah, Alaska.
24	Frt.	2	40	H. O. Brown.....	Washington, D. C.....	General Delivery, Georgetown, D. C.
25	Fsh.	1	16	Doty Fish Co. (Wash.).....	Astoria, Oreg.....	Kalama, Wash.
26	Frt.	1	14	Sherman W. Joyce.....	Irar Harbor, Mo.....	Swans Island, Mo.
27	Tow.	1	60	H. C. May.....	St. Louis, Mo.....	Caruthersville, Mo.
28	Pas.	1	10	Carl Halberg.....	Grand Haven, Mich.....	St. Ignace, Mich.
29	Tow.	1	150	Anchor Towing Co.....	Portland, Oreg.....	311 Mayer Building.
30	Fsh.	2	20	H. O. Larsen.....	Tacoma, Wash.....	Doekton, Wash.
31	Msc.	1	12	Chas. Burnett.....	Seattle, Wash.....	Selma, Oreg.
32	Fsh.	6	35	Joseph C. Messing.....	Newport, R. I.....	38 Hammond Street.
33	Fsh.	2	15	Lars Hilton.....	Millwaukee, Wis.....	Detroit Harbor, Wis.
34	Tow.	3	40	Missouri Valley Bridge & Iron Co. (Kans.).....	St. Louis, Mo.....	Leavenworth, Kans.
35	Pas.	2	23	Henry B. Gilpin.....	Beaufort, N. C.....	Morehead City, N. C.
36	Tow.	1	b 130	Lorentz Lorentzen.....	San Francisco, Calif.....	Petaluma, Calif.
37	Frt.	2	30	O. L. Powell.....	Newport News, Va.....	Traders, Va.
38	Frt.	3	20	Oillo Travls.....	do.....	1240 Twenty-sixth Street.
39	Tow.	2	75	Western Fisheries Co. (Wash.).....	Seattle, Wash.....	Anacortes, Wash.
40	Fsh.	5	16	I. A. Lundy.....	Gullport, Miss.....	Ocean Springs, Miss.
41	Frt.	4	150	Norfolk, Baltimore & Carolina Line (Va.).....	Norfolk, Va.....	Clyde Line Pier No. 1.
42	Fsh.	3	18	Earle J. Barrows.....	Newport, R. I.....	Hlock Island, R. I.
43	Frt.	2	30	George W. Hulley.....	Onpo Charles, Va.....	Zanoni, Va.
44	Frt.	1	25	Thomas Tucker.....	Portland, Me.....	Commercial Wharf.
45	Frt.	1	12	Julian Gregory.....	Beaufort, N. C.....	Pamlico, N. C.
46	Frt.	0	120	C. P. Dey.....	do.....	
47	Tow.	1	20	A. I. Johnson.....	Tacoma, Wash.....	Wauwa, Wash.
48	Tow.	3	25	Leonard P. Mason.....	Eynsville, Ind.....	Mindson, Ind.
49	Cod.	2	40	Clarence M. Cobb.....	Boston, Mass.....	10 Postoffice Square.
50	Pas.	1	40	Henry Howard Hooten.....	Tampa, Fla.....	St. Petersburg, Fla.
51	Frt.	3	30	Martin Fram Co. (La.).....	Morgan City, La.....	Lake Charles, La.
52	Pas.	1	24	Douglas O. Helrie.....	Philadelphia, Pa.....	Rosemont, Pa.
53	Pas.	2	27	Charles Gootz.....	New York, N. Y.....	Broad Channel, N. Y.
54	Fsh.	4	b 45	Norman V. Allio.....	Millwaukee, Wis.....	Two Rivers, Wis.
55	Tow.	7	b 320	Cary Davis Tug & Barge Co. (Wash.).....	Seattle, Wash.....	Pier A.
56	Frt.	7	500	Bluger Manufacturing Co. (N. J.).....	New York, N. Y.....	149 Broadway.
57	Pas.	4	40	C. R. Righter.....	Pittsburgh, Pa.....	Creston, W. Va.
58	Tow.	2	75	William R. Legge.....	Philadelphia, Pa.....	200 South Massachusetts Ave., Atlantic City, N. J.
59	Msc.	1	60	James Fyfe.....	New York, N. Y.....	Glenwood Landing, N. Y.
60	Fsh.	1	20	Pacific American Fisheries (Me.).....	Seattle, Wash.....	Bellingham, Wash.
61	Frt.	2	30	J. W. Crosby.....	Cambridge, Md.....	Oxford, Md.
62	Pas.	1	16	Joab Higbee.....	Philadelphia, Pa.....	Atlantic City, N. J.
63	Fsh.	1	20	Joseph Pruitt.....	Sitka, Alaska.....	
64	Fsh.	2	0	Frank C. Eames.....	Millwaukee, Wis.....	Brussels, Wis.
65	Tow.	2	100	Wayland T. Coppedge.....	Jacksonville, Fla.....	Durkee, Building.
66	Oys.	3	28	Walter S. Allen, sr.....	Philadelphia, Pa.....	Tuckerton, N. J.
67	Pas.	1	20	E. F. Deterding.....	St. Louis, Mo.....	Alton, Ill.
68	Msc.	1	48	Maximo Flores.....	New York, N. Y.....	105 West Sixtieth Street.
69	Fsh.	1	12	Hans B. Petersen.....	Seattle, Wash.....	2611 West Newton Street.
70	Tow.	1	50	C. J. White.....	Peoria, Ill.....	Heardstown, Ill.
71	Tow.	1	80	Juneau Lumber Mills (Alaska).....	Juneau, Alaska.....	

a No. 32.
 b Formerly ga. s. Frank M. Phillips.
 c Frances II.

† Formerly ol. s. Joan Kerann.
 ‡ Formerly ga. s. U. S. Q. M. C. ga. s. Lieut. Harold B. Douglas.

Motor Vessels

Line No.	Official No.	Signal letters	Rlg	Name of vessel	Tonnage		Register dimensions			When built	Where built
					Gross	Net	Length	Breadth	Depth		
					Feet			Feet			
					Feet			Feet			
1	227304		Ga. w.	Drkle Nell Duffy	15	15	58.3	12.0	2.3	1928	Bridgeport, Ala.
2	157281		Ga. s.	Drullia	9	6	51.0	14.0	3.2	1890	Somerset County, Md.
3	224150		Ga. s.	Druls L.	8	6	34.8	0.7	2.6	1024	Chauvin, La.
4	223438		Ga. s.	Drunmond	14	10	49.4	14.0	3.6	1823	Drunmond, Mich
5	157423		Ga. s.	Drusilla	8	6	44.8	9.6	3.9	1892	Bristol, R. I.
6	203264		Ga. s.	Dryad	10	16	38.0	12.9	5.7	1906	Manltowoc, Wis.
7	213260		Ga. s.	Dubrovnik	30	24	49.0	13.9	6.5	1015	Seattle, Wash.
8	216688		Ga. s.	Duca	7	6	27.9	9.0	4.1	1917	do.
9	211637		Ga. s.	Duchess	10	9	34.3	13.0	3.8	1892	Patchogue, N. Y.
10	210489		Ga. s.	Duchess	8	7	32.4	8.0	4.0	1897	New York, N. Y.
11	211536		Ga. s.	Duchess II	8	5	36.0	9.5	4.0	1013	Chicago, Ill.
12	227252		Ga. w.	DUOAN	17	12	40.0	14.5	2.6	1927	Jeffersonville, Ind.
13	210511		Ga. s.	Duke	10	8	36.8	8.6	3.4	1912	Metlakahla, Alaska.
14	221572		Ga. u.	Duke	40	21	69.3	21.3	5.4	1921	Eastport, Me.
15	224725		Ol. s.	Duncan I.	40	27	66.0	15.7	6.6	1925	Seattle, Wash.
16	226725		Ol. w.	DUNCAN BRUCE	357	185	133.6	35.1	6.0	1927	Charleston, W. Va.
17	209591		Ga. s.	Dundas	12	10	33.0	11.6	4.5	1912	Seattle, Wash.
18	220370		Ga. s.	Dnnlin	14	9	37.4	10.6	5.9	1920	do.
19	223103		Ga. s.	Ducroete No. 1	0	6	35.0	10.4	4.6	1916	Los Angeles, Calif.
20	208722		Ga. s.	Dupont	40	27	62.6	10.0	7.2	1911	Manltowoc, Wash.
21	212401		Ga. s.	Duskidora	10	10	33.0	13.1	3.7	1914	Bahylon, N. Y.
22	225704		Ga. s.	Dutch JI.	8	7	25.7	8.3	2.3	1926	Newport, Ark.
23	208453		Ol. s.	Dux	7	6	34.2	11.7	2.8	1910	Patchogue, N. Y.
24	227108		Ol. s.	Dynamic	60	45	63.3	18.2	8.8	1927	Totenville, N. Y.
25	222424		Ol. s.	Dynamite	10	7	37.4	9.3	4.6	1919	Boston, Mass.
26	214032		Ga. s.	Dynamite Kid IV	7	5	32.3	9.2	4.1	1916	Seattle, Wash.
27	216390		Ga. s.	Dynamite Kid V	9	7	36.6	8.9	4.4	1918	Glendale, Wash.
28	226091		Ga. s.	E. S. D.	25	10	57.5	17.0	2.2	1926	Cut Off, La.
29	212415		Ol. s.	E. Antoni.	49	16	69.5	19.4	7.0	1014	Sausalito, Calif.
30	130105		Ga. s.	E. Glennan	8	7	40.8	12.9	2.9	1889	Biloxi, Miss.
31	214683		Ga. s.	E. Nielson	13	15	42.8	11.0	5.7	1917	Seattle, Wash.
32	200750		Ga. s.	E. A. Hegg	11	7	40.0	10.5	4.0	1904	do.
33	225072		Ol. s.	E. C.	18	9	46.4	13.1	4.0	1925	Mystic, Conn.
34	201159		Ga. s.	E. D. M.	10	7	33.3	10.1	3.6	1904	Seattle, Wash.
35	136918		Ol. s.	E. E. Moore	22	15	62.4	17.0	5.1	1901	Ortolo, Md.
36	135020		Ga. s.	E. E. Smith	6	5	28.0	11.6	3.2	1890	Patchogue, N. Y.
37	8152		Ga. s.	E. F. Mead	40	35	62.0	21.8	4.7	1868	Nyack, N. Y.
38	211355		Ga. s.	E. F. Travers	32	20	71.0	16.3	4.1	1913	Fishing Creek, Md.
39	221775		Ga. s.	E. J. B.	21	10	39.9	12.1	5.8	1925	Dowatto, Wash.
40	213540		Ga. s.	E. J. N.	21	10	42.0	14.0	5.0	1915	Kasaan, Alaska.
41	209130		Ga. s.	E. J. Parks	7	0	47.8	11.0	3.2	1902	Rappahannock, Va.
42	221885		Ga. s.	E. L.	8	5	36.2	11.0	2.7	1924	Chauvin, La.
43	221475		Ol. s.	E. L. McLallen, jr.	58	58	65.1	16.0	4.2	1925	Memphis, Tenn.
44	215707		Ga. s.	E. L. Smith	61	46	63.7	18.6	6.1	1917	Taft, Oreg.
45	223802		Ga. s.	E. M. Willis II	67	57	106.0	14.7	5.8	1917	Bayonne, N. J.
46	136145		Ga. s.	E. P. Dickson	17	0	48.6	11.7	4.4	1888	Laconia, N. H.
47	135539		Ga. s.	E. P. Evans	35	31	62.6	20.2	5.0	1881	Pungoteague, Va.
48	215599		Ol. s.	E. R. Clarke	27	15	53.0	15.0	4.8	1917	Perrin, Va.
49	136758		Ga. s.	E. R. Daniels	26	17	56.0	22.0	4.7	1890	Itoanoko Island, N. C.
50	218023		Ga. s.	E. S. Conway	27	12	52.8	14.9	5.5	1910	Chicago, Ill.
51	135745		Ol. s.	E. S. Dickerson	52	12	69.3	21.3	5.0	1883	Bay Shoro, N. Y.
52	223110		Ga. s.	E. S. Lucido	16	11	47.6	12.8	4.8	1918	San Diego, Calif.
53	221269	MCSQ	Ol. s.	E. T. BEDFORD	0, 563	5, 978	499.2	68.1	30.5	1921	Kearny, N. J.
54	218310		Ol. s.	E. T. Somers	64	34	70.8	20.3	6.4	1910	Whitehaven, Md.
55	222259		Ga. s.	E. U. Curtis	0	0	33.1	8.3	4.0	1922	Boston, Mass.
56	224311		Ga. s.	E. W. Fowler	59	53	74.2	20.6	0.1	1924	Pensacola, Fla.
57	135600		Ga. s.	E. James Tull	19	12	55.0	16.0	4.7	1882	Pocomoko City, Md.
58	210153		Ga. s.	E. Warren Edwards	211	103	125.2	21.0	10.2	1918	Millford, Del.
59	135560		Ga. s.	Eagle	9	8	37.0	13.0	3.9	1882	Woodsburgh, N. Y.
60	136588		Ga. s.	Eagle	9	8	35.0	10.6	3.3	1896	Patchogue, N. Y.
61	136857		Ga. s.	Eagle	11	10	48.9	10.4	3.5	1900	Warrenton, Oreg.
62	200019		Ga. s.	Eagle	12	0	46.0	8.5	4.0	1903	Marshfield, Oreg.
63	201399		Ga. s.	Eagle	0	0	38.0	9.0	3.5	1904	Southbend, Wash.
64	202456		Ga. s.	Eagle	10	10	38.0	10.2	3.0	1905	East San Pedro, Calif.
65	201580		Ga. s.	Eagle	14	13	43.0	11.5	6.0	1907	Manltowoc, Wis.
66	204696		Ga. s.	Eagle	52	22	74.7	22.3	4.2	1907	San Francisco, Calif.
67	205307		Ga. s.	Eagle	20	12	44.0	16.0	0.0	1908	East Machias, Mo.
68	205839		Ga. s.	Eagle	0	8	29.0	9.0	3.4	1906	Marinette, Wis.
69	208870		Ga. s.	Eagle	7	0	33.8	0.8	3.1	1911	Fish Egg Island, Alaska.
70	212037		Ga. s.	Eagle	28	19	48.2	14.0	6.4	1914	Tacoma, Wash.

¹ Formerly ga. s. Sea Gem.

¹ Formerly ga U. S. Navy st. s. Seattle.
² U. S. Navy st. s. 8127.

Motor Vessels

Line No.	Service	Crew	Horsepower	Name of owner	Home port	Address of owner
1	Tow.	2	25	C. H. Duffy.....	Mobile, Ala.....	Bridgeport, Ala.
2	Frt.	2	15	Harrison Dennis.....	Annapolis, Md.....	Shady Side, Md.
3	Fsh.	2	18	August Lorette.....	New Orleans, La.....	Chauvin, La.
4	Pas.	1	50	Earl E. Halloy.....	Marquette, Mich.....	Drummond, Mich.
5	Frt.	1	20	Pennsylvania Petroleum Products Co. (R. I.).....	Providence, R. I.....	312 Broad Street.
6	Frt.	2	640	Emil G. Winjum.....	Milwaukee, Wis.....	Sturgeon Bay, Wis.
7	Fsh.	5	40	Bob Peratovich.....	Juneau, Alaska.....	Klawack, Alaska.
8	Fsh.	2	20	W. R. Cudlerwood.....	Seattle, Wash.....	1907 First Avenue.
9	Frt.	2	15	William P. Rutler.....	Philadelphia, Pa.....	West Creek, N. J.
10	Pas.	2	25	City of New York.....	New York, N. Y.....	Municipal Building.
11	Pas.	1	20	C. W. Hunter.....	Memphis, Tenn.....	67 Monroe Avenue.
12	Pas.	1	30	Joel Vall.....	Evansville, Ind.....	Mt. Vernon, Ind.
13	Fsh.	1	14	Alaska Consolidated Canneries (Del.).....	Ketchikan, Alaska.....	
14	Frt.	2	48	Seaport Navigation Co. (Mo.).....	Eastport, Me.....	Union Wharf.
15	Fsh.	6	75	G. P. Hafferty & Co. (Wash.).....	Seattle, Wash.....	Colman Building.
16	Tow.	13	6720	Charles Ward Engineering Works (W. Va.).....	Pittsburgh, Pa.....	Charleston, W. Va.
17	Fsh.	1	12	Oscar Williams.....	Juneau, Alaska.....	Hoonal, Alaska.
18	Mso.	1	30	George Broom.....	Seattle, Wash.....	Pier 8.
19	Tow.	4	30	Pan Pacific Piling and Construction Co. (Calif.).....	Los Angeles, Calif.....	Title Insurance Building.
20	Frt.	2	30	E. I. du Pont de Nemours & Co. (N. J.).....	Seattle, Wash.....	Hoge Building.
21	Pas.	1	12	Ernest Arnold.....	New York, N. Y.....	Babylon, N. Y.
22	Tow.	1	40	T. A. Cook.....	Memphis, Tenn.....	Newport, Ark.
23	Fsh.	1	12	Daniel J. Warner.....	New York, N. Y.....	Hampton Bays, N. Y.
24	Tow.	3	210	George C. Brown.....	do.....	Foot Amboy Road, Totten-ville, N. Y.
25	Frt.	1	35	Dale Culver.....	Seattle, Wash.....	Clinton, Wash.
26	Fsh.	1	12	Joe Uthelm.....	Seward, Alaska.....	Seldovia, Alaska.
27	Tow.	1	35	Port Gardner Log Patrol (Wash.).....	Seattle, Wash.....	Wisconsin Building, Everett Wash.
28	Fsh.	4	20	E. S. Defelice.....	New Orleans, La.....	Cut Off, La.
29	Fsh.	3	165	E. Antoni Steamship Corporation (Calif.).....	San Francisco, Calif.....	Foot Leavenworth Street.
30	Fsh.	2	20	George D. Sprinkle.....	Mobile, Ala.....	352 South Dearborne Street.
31	Fsh.	4	30	John Kayser.....	Ketchikan, Alaska.....	
32	Pas.	2	32	Mathilde Madsen.....	Juneau, Alaska.....	
33	Fsh.	2	30	James H. Beebe.....	New York, N. Y.....	West Sayville, N. Y.
34	Pas.	1	20	F. L. Giddard.....	Sitka, Alaska.....	
35	Frt.	2	40	Noah A. Miles.....	Cape Charles, Va.....	Sanford, Va.
36	Fsh.	1	10	Fred Homan.....	New York, N. Y.....	Riverhead, N. Y.
37	Frt.	2	35	Hans N. Nelson.....	Perth Amboy, N. J.....	Sayreville, N. J.
38	Frt.	3	40	William H. Cox.....	Crisfield, Md.....	Nanticoke, Md.
39	Fsh.	6	22	Lee Baxter.....	Seattle, Wash.....	Downto, Wash.
40	Fsh.	1	32	M. O. Noyes.....	Ketchikan, Alaska.....	
41	Frt.	2	24	Chas. A. Lockerman.....	Crisfield, Md.....	Route 1.
42	Fsh.	2	18	Julien B. Charpentier.....	New Orleans, La.....	Cut Off, La.
43	Tow	2	100	Nickoy Bros. (Teun.).....	Memphis, Tenn.....	Hinghamton, Tenn.
44	Frt	2	100	Columbia Navigation Co. (Oreg.).....	Astoria, Oreg.....	Care Astoria Flouring Mills.
45	Frt.	3	100	Ballard Fish & Oyster Co. (Va.).....	Norfolk, Va.....	Foot Southampton Avenue.
46	Frt.	2	60	Whitcomb Haynes & Whitney (Mo.).....	Bar Harbor, Me.....	Ellsworth Falls, Me.
47	Oys.	6	50	Norman L. Jeffries.....	Philadelphia, Pa.....	Port Norris, N. J.
48	Fsh.	4	45	South Fish Co., (Fla.).....	Tampa, Fla.....	Fort Meyers, Fla.
49	Pas.	3	60	E. R. Daniels.....	Elizabeth City, N. C.....	Wanchese, N. C.
50	Tow.	3	100	Joy Morton.....	Chicago, Ill.....	80 East Jackson Boulevard
51	Fsh.	1	50	Josephine L. Adams.....	New York, N. Y.....	Freeport, N. Y.
52	Fsh.	1	40	E. S. Lucido.....	San Francisco, Calif.....	Monterey, Calif.
53	Tnk.	30	63,000	Standard Shipping Co. (Del.).....	Wilmington, Del.....	7 West Tenth Street.
54	Pas.	4	60	Winter Harbor Transportation Co.....	Bar Harbor, Me.....	Winter Harbor, Me.
55	Pol.	1	47	City of Boston (Mass.).....	Boston, Mass.....	City Hall.
56	Fsh.	9	48	E. E. Saunders & Co. (Fla.).....	Pensacola, Fla.....	
57	Frt.	2	9	Albert H. Benke.....	Annapolis, Md.....	Eastport, Md.
58	Fsh.	8	200	Edwards Co. (Va.).....	Reedville, Va.....	
59	Mso.	2	15	Robert V. Fox.....	New York, N. Y.....	772 Washington Street.
60	Fsh.	3	22	J. & J. W. Elsworth Co. (N. J.).....	do.....	95 Fulton Market.
61	Fsh.	8	35	Northern Products Corporation (Wash.).....	Cordova, Alaska.....	
62	Tow.	1	30	Coel T. Holland.....	Marshall, Oreg.....	Empire, Oreg.
63	Tow.	1	15	Hans Olsen.....	Seattle, Wash.....	Buy Center, Wash.
64	Fsh.	1	20	G. W. Seely.....	Los Angeles, Calif.....	1040 Harracks Avenue, Wil-lington, Calif.
65	Pas.	2	30	John Bruszer.....	Chicago, Ill.....	3360 East Ninety-first Street.
66	Fsh.	3	120	Alaska Packers Association (Calif.).....	San Francisco, Calif.....	111 California Street.
67	Frt.	2	18	North Lubec Manufacturing & Cannng Co. (Mo.).....	Eastport, Me.....	North Lubec, Me.
68	Fsh.	3	9	Andrew Andersen.....	Milwaukee, Wis.....	Marinette, Wis.
69	Fsh.	1	16	Ernest Johnson.....	Wrangell, Alaska.....	Klawack, Alaska.
70	Fsh.	7	30	Deep Sea Salmon Co. (Wash.).....	Juneau, Alaska.....	Port Althrop, Alaska.

1 Formerly Ol. s. The Stout.
 1 Formerly U. S. Navy Subchaser 105.

1 Formerly ga. s. M. K. No. 3.

Line No.	Official No.	Signal letters	Rlg	Name of vessel	Tonnage		Register dimensions			When built	Where built
					Gross	Net	Length	Breadth	Depth		
					Feet						
					Feet	Feet	Feet				
1	214083		Ga. s.	Eagle	10	8	40.2	11.4	5.6	1912	Biddeford, Me.
2	216010		Ga. s.	Eagle	34	27	53.4	14.5	6.6	1917	Tacoma, Wash.
3	216651		Ga. s.	Eagle	9	6	34.7	12.0	4.1	1904	Bayonne, N. J.
4	210169		Ga. s.	Eagle	9	7	34.2	11.4	3.0	1919	Sitka, Alaska.
5	220901		Ga. s.	Eagle	9	7	28.3	13.8	3.9		Unknown.
6	221362		Ga. s.	Eagle	10	7	38.0	12.2	3.8	1921	Colgate, Md.
7	223388		Ol. s.	Eagle	82	67	78.3	18.0	8.3	1923	Seattle, Wash.
8	223921		Ga. s.	Eagle	12	9	38.6	11.9	4.3	1924	Dorchester, N. J.
9	224015		Ga. s.	Eagle	8	5	30.8	11.1	3.3	1924	Hoonah, Alaska.
10	221091		Ga. s.	Eagle	15	13	49.0	14.6	3.8	1921	Eric, Pa.
11	225389		Ga. s.	Eagle	77	26	105.1	14.5	8.2	1917	Mare Island, Calif.
12	225382		Ga. s.	Eagle	12	8	37.1	10.5	4.0	1926	Seattle, Wash.
13	225475		Ga. s.	Eagle	9	6	32.0	10.7	4.5	1926	Bridgesburg, Pa.
14	229213		Ga. s.	Eagle	7	5	45.3	10.3	6.7	1925	Los Angeles, Calif.
15	226508		Ga. s.	Eagle	8	7	28.0	8.7	3.0	1927	Bayfield, Wis.
16	226941		Ol. w.	Eagle	25	17	59.5	13.8	2.7	1927	Calhoun, Ky.
17	207411		Ga. s.	Eagle No. 2	14	9	40.3	12.2	4.7	1910	Long Branch, Wash.
18	136607		Ga. s.	Eagle Bird	14	9	41.0	14.3	3.5	1896	Mount Pleasant, S. C.
19	216973		Ga. s.	Eagle March	13	11	32.0	12.1	3.2	1918	Hoonah, Alaska.
20	201019		Ga. s.	Eagle Point	10	6	35.0	7.0	6.2	1904	East Dubuque, Ill.
21	136708		Ga. s.	Eaglet	13	12	38.1	15.0	4.2	1900	Now Haven, Conn.
22	136581		Ga. s.	Earl	0	0	33.9	13.1	2.8	1896	Hudson, Md.
23	203653		Ga. s.	Earl	7	6	41.8	14.0	3.0	1906	Deep Creek, Va.
24	207157		Ga. s.	Earl A.	5	5	34.0	9.5	3.6	1908	Mantolowee, Wis.
25	223121		Ga. s.	Earl I.	10	8	30.1	12.0	3.7	1915	Marcus Hook, Pa.
26	208182		Ga. s.	Earl K.	8	5	36.7	10.5	3.0	1903	San Francisco, Calif.
27	217010		Ga. s.	Earl M.	8	8	30.0	12.3	3.0	1918	Douglas, Alaska.
28	136949		Ga. s.	Earle	14	9	41.2	15.7	3.6	1901	Tottenville, N. Y.
29	221428		Ga. s.	Earle	10	6	38.8	9.1	4.0	1902	Hremerton, Wash.
30	224359		Ga. s.	Early Bird	8	6	34.9	11.1	2.4	1924	Golden Meadow, La.
31	207743		Ga. s.	Early Rose	7	5	41.0	11.5	3.0	1909	Monteque, Ia.
32	145010		Ol. s.	East Bay No. 7	29	20	58.0	16.0	6.0	1874	San Francisco, Calif.
33	212507		Ga. s.	East End	7	6	31.0	9.8	4.1	1914	Biddeford, Me.
34	225288		Ga. s.	East Hampton	21	16	56.4	15.7	4.4	1925	Laban, Va.
35	216892	LMQC	Ol. s.	East Indian	8,159	5,160	445.0	58.0	29.0	1918	Uraga, Japan.
36	136719		Ga. s.	East Lynne	21	20	52.0	18.3	5.2	1893	Dorchester Co., Md.
37	214011		Ga. s.	Easter	36	28	60.7	15.3	6.5	1917	Seattle, Wash.
38	136373		Ga. s.	Eastern Belle	7	7	34.5	10.5	5.4	1893	Deer Isle, Me.
39	225135		Ol. s.	Eastern Star	82	60	77.5	22.3	6.0	1926	Jacksonville, Fla.
40	136047		Ga. s.	Eastport	7	7	31.2	13.3	3.5	1896	Eastport, N. Y.
41	222870		Ga. w.	Eastwood	21	21	61.9	14.0	3.3	1923	Grayville, Ill.
42	214511		Ga. s.	Easy	12	7	37.0	11.4	3.1	1916	Cut Off, La.
43	224074		Ga. s.	Easy Rock	7	5	33.3	10.0	2.6	1922	Dulac, La.
44	203325		Ga. s.	Easy Times	10	9	30.1	13.8	3.5	1902	New York, N. Y.
45	211363		Ga. s.	Eat Cialro	10	7	34.0	8.4	3.0	1909	Seattle, Wash.
46	220142		Ga. s.	Eben	8	0	32.4	9.8	4.5	1920	Aberdeen, Wash.
47	200107		Ga. s.	Eben A. Thatcher	24	17	51.9	15.4	4.5	1909	Chelsea, Mass.
48	213045		Ga. s.	Ehenezor	11	10	35.6	14.6	4.6	1915	Patuxent, N. Y.
49	135912		Ga. s.	Echo	6	6	26.7	12.6	2.6	1880	Guilford, Conn.
50	130289		Ga. s.	Echo	19	18	40.0	16.0	4.0	1860	St. Johns, New Brunswick.
51	201336		Ga. s.	Echo	15	5	47.5	10.9	3.0	1904	Fogartyville, Fla.
52	207542		Ga. s.	Echo	15	11	58.2	12.3	3.5	1910	Portland, Oreg.
53	210091		Ol. s.	Echo	58	47	57.4	18.3	4.0	1912	Miami, Fla.
54	213547		Ga. s.	Echo	13	0	38.0	12.0	3.2	1915	Moha Sound, Alaska.
55	213788		Ga. s.	Echo	6	6	25.0	7.8	2.7	1915	Oconto, Wis.
56	218678		Ga. s.	Echo	12	10	50.0	10.2	3.8		Unknown.
57	222291		Ga. s.	Echo	19	15	41.0	12.5	5.0	1922	Eastonnd, Wash.
58	221900	NDDG	Ol. s.	Eckmuhl	426	251	130.4	25.2	14.2	1910	Savannah, Ga.
59	202227		Ga. s.	Eclipse	11	10	32.4	0.0	3.4	1905	Two Rivers, Wis.
60	201751		Ga. s.	Eclipse	13	11	36.5	12.0	2.8	1907	Long Mott, Tex.
61	206904		Ga. s.	Eclipse	17	6	46.8	13.9	5.8	1909	East Machias, Me.
62	208121		Ga. s.	Eclipse	30	24	54.0	15.7	5.2	1911	Anacortes, Wash.
63	208771		Ga. s.	Eclipse	0	8	27.5	10.5	3.5	1900	Iny City, Mich.
64	211635		Ga. w.	Eclipse	13	11	63.1	16.0	2.2	1913	Parkersburg, W. Va.
65	220741		Ol. s.	Eclipse	65	44	67.3	17.0	8.2	1927	Seattle, Wash.
66	222758		Ga. s.	Edu	11	7	39.8	12.2	4.0	1923	Noank, Conn.
67	222923		Ga. s.	Edco	9	8	31.5	0.0	4.8	1923	Bellingham, Wash.
68	136935		Ga. s.	Edco	12	11	46.6	10.5	2.9	1901	St. Joseph, Mich.
69	211303		Ga. s.	Eddie	13	12	32.6	0.5	3.3	1906	Jackson Harbor, Wis.

1 Formerly U. S. N., S. C. 277.

2 Formerly Ol. s. Transit.

3 Formerly Japanese st. s. Belkoku Maru.

4 Formerly British schooner Linnet.

Motor Vessels

299

Line No.	Serv-ice	Crew	Horse-power	Name of owner	Home port	Address of owner
1	Frt.	1	27	Amable Hubert.....	Portland, Mo.....	Bliddeford, Me.
2	Fsh.	7	40	Frank Lloyd.....	Ketchikan, Alaska	
3	Fsh.	2	36	John George Hergfels.....	New York, N. Y.....	393 Mulberry Street, New-ark, N. J.
4	Fsh.	2	12	Ray James.....	Sitka, Alaska.....	
5	Fsh.	2	15	Joseph Heerlein.....	New York, N. Y.....	31 Varlek Avenue.
6	Frt.	2	10	A. T. Howeth.....	Cambridge, Md.....	Oxford, Md.
7	Fsh.	16	135	Jacob H. Bagdal.....	Seattle, Wash.....	7019 Twenty-second Avenue N.W.
8	Pas.	1	40	Howard Clark.....	Philadelphia, Pa.....	Port Norris, N. J.
9	Fsh.	1	10	Andrew Johnson.....	Juneau, Alaska.....	Hoonah, Alaska.
10	Fsh.	4	60	John C. Tabb, sr.....	Erle, Pa.....	455 West Front Street.
11	Fsh.	1	6640	Simon Hansen.....	Los Angeles, Calif.....	San Pedro, Calif.
12	Fsh.	2	10	Lorenz Lorenzen.....	Seattle, Wash.....	Port Madison, Wash.
13	Pas.	1	45	Julian Matella.....	Philadelphia, Pa.....	4352 East Thompson Street.
14	Pas.	1	225	H-10 Water Taxi Co. (Calif.).....	Los Angeles, Calif.....	Fifth Street Landing, San Pedro, Calif.
15	Fsh.	1	15	Uldrick Frostman.....	Duluth, Minn.....	Washburn, Wis.
16	Tow.	2	80	T. A. Tichenor.....	Louisville, Ky.....	Calloun, Ky.
17	Pas.	1	20	Glen H. Elder.....	Tacoma, Wash.....	Stellacoom, Wash.
18	Fsh.	2	24	Edward Tiencken.....	Charleston, S. C.....	Mount Pleasant, S. C.
19	Fsh.	1	16	Charlie Frank.....	Juneau, Alaska.....	Killsnoo, Alaska.
20	Pas.	1	30	Frank Boutin.....	Dubuque, Iowa.....	
21	Frt.	1	24	John Hiser.....	Bridgeport, Conn.....	149 De Forest Avenue.
22	Frt.	1	28	T. D. McGinnis.....	Reedville, Va.....	Ottoman, Va.
23	Misc.	2	10	Walter R. Pander.....	Jacksonville, Fla.....	Foot Stonewall Street.
24	Tow.	2	24	Edward E. Gillen Co. (Wis.).....	Milwaukee, Wis.....	283 East Water Street.
25	Fsh.	2	18	Peter Jaquell.....	Philadelphia, Pa.....	Port Norris, N. J.
26	Fsh.	1	30	Chew Quan.....	San Francisco, Calif.....	736 Sacramento Street.
27	Misc.	1	16	Alaska Treasury Mines (Wash.).....	Juneau, Alaska.....	
28	Oys.	3	30	Andrew Radel Oyster Co. (Conn.).....	Bridgeport, Conn.....	South Norwalk, Conn.
29	Fsh.	2	40	Lewis H. Larson.....	Seattle, Wash.....	R. F. D. No. 2, Everett, Wash.
30	Fsh.	3	18	Onesime Callais.....	New Orleans, La.....	Golden Meadow, La.
31	Oys.	2	10	Claborne Pierce.....	do.....	Cut Off, La.
32	Tow.	1	180	Crowley Launch and Tugboat Co. (Calif.).....	San Francisco, Calif.....	Flor 14.
33	Pas.	1	15	A. Mondville.....	Portland, Me.....	Bliddeford, Me.
34	Fsh.	6	50	F. M. Hudgins.....	Newport News, Va.....	Hampton, Va.
35	Frt.	30	65,600	Ford Motor Co. (Del.).....	Detroit, Mich.....	Highland Park, Mich.
36	Oys.	2	36	Howard Oambrill.....	Philadelphia.....	Leesburg, N. J.
37	Fsh.	5	50	Pacific American Fisheries (Mo.).....	Seattle, Wash.....	Bellingham, Wash.
38	Frt.	1	6	Eugene H. Cook.....	Belfast, Me.....	
39	Frt.	3	60	Merrill Barge Co. (Fla.).....	Miami, Fla.....	Box 1402.
40	Mso.	1	14	Charles E. Hill.....	New York, N. Y.....	New Suffolk, N. Y.
41	Pas.	1	60	R. H. Eastwood.....	St. Louis, Mo.....	Grayville, Ill.
42	Oys.	2	6	Emile Houvier.....	New Orleans, La.....	Lockport, La.
43	Fsh.	2	7	Felix Thibodeaux.....	do.....	Dulac, La.
44	Mso.	2	30	Joseph O'Connell.....	New York, N. Y.....	2135 Washington Avenue.
45	Tow.	1	32	Delta V. Smyth.....	Seattle, Wash.....	Olympia, Wash.
46	Fsh.	2	12	R. A. Jackson.....	Tacoma, Wash.....	Mora, Wash.
47	Wat	1	42	Henry Stevenson.....	Vineyard Haven, Mass.....	
48	Cod	2	20	Leendert Lamens.....	New York, N. Y.....	West Sayville, N. Y.
49	Frt.	1	12	F. N. Terrell.....	do.....	Greenport, N. Y.
50	Frt.	2	32	John D. Tott.....	Eastport, Me.....	Lubec, Me.
51	Tow.	2	60	Tampa Sand & Shell Co. (Fla.).....	Tampa, Fla.....	Oak Street and Hillsborough River.
52	Tow.	1	100	Shaver Transportation Co. (Oreg.).....	Portland, Oreg.....	Foot Davis Street.
53	Frt.	4	60	F. S. Allen.....	Jacksonville, Fla.....	Foot Market Street.
54	Fsh.	1	20	William Kinninook.....	Ketchikan, Alaska.....	
55	Fsh.	2	10	Gunder Quadersen.....	Milwaukee, Wis.....	St. Marquette, Wis.
56	Fsh.	1	25	Johan H. Berg.....	New York, N. Y.....	3316 Richmond Terrace, Mar-iners Harbor, N. Y.
57	Fsh.	1	20	Isaac Isaacson.....	Ketchikan, Alaska.....	Care Deputy Collector of Customs.
58	Frt.	11	6150	Philadelphia Packet Line (N. J.).....	Philadelphia, Pa.....	Bourse Building.
59	Mso.	2	60	Kraft Shipyard & Dry Dock Co. (Ill.).....	Chicago, Ill.....	Ninety-fourth Street and Calumet River.
60	Fsh.	2	25	E. E. Nelson.....	Galveston, Tex.....	Seadrift, Tex.
61	Frt.	2	30	R. J. Peacock Canning Co. (Mo.).....	Eastport, Me.....	Lubec, Me.
62	Fsh.	2	80	Alaska Packers Association (Calif.).....	San Francisco, Calif.....	111 California Street.
63	Fsh.	1	10	John Bauer.....	Grand Haven, Mich.....	Omaha, Mich.
64	Tow.	2	25	C. C. Stone.....	Pittsburgh, Pa.....	Pleasant, W. Va.
65	Fsh.	10	135	A. M. Samuelsen.....	Seattle, Wash.....	1629 Tenth Avenue West.
66	Fsh.	2	50	Frank Clery.....	Bridgeport, Conn.....	1825 Stratford Avenue.
67	Frt.	1	70	Bellingham Canning Co. (Wash.).....	Seattle, Wash.....	Bellingham, Wash.
68	Frt.	2	15	Wm. P. Hammond.....	New Orleans, La.....	Louis, Miss.
69	Fsh.	1	10	J. S. Smith.....	Milwaukee, Wis.....	Sawyer, Wis.

* Formerly French st. s. Eckmuhl.

Line No.	Official No.	Signal letters	Rig	Name of vessel	Tonnage		Register dimensions			When built	Where built
					Gross	Net	Length	Breadth	Depth		
					Feet						
1	223710		Ga.s.	Eddlo F.	10	7	34.8	11.0	4.7	1924	Fairhaven, Mass.
2	226358		Ol. s.	Eddlo and Lulu M.	22	15	50.7	13.4	5.6	1927	Winthrop, Mass.
3	213120		Ga.s.	Edgar E.	45	29	55.0	21.8	5.6	1916	Dorchester, N. J.
4	135126		Ga.s.	Edgar Bernard	10	14	41.5	15.7	4.3	1876	Olenwood, N. Y.
5	227163		Ga.s.	Edgar Brown, Jr.	51	21	61.4	17.2	9.0	1927	Orango, Tex.
6	216966		Ga.s.	Edgar Hurst	22	14	57.0	12.0	5.1	1918	West Norfolk, Va.
7	211981		Ga.w.	Edgefield	17	13	60.1	17.8	1.1	1914	Nashville, Tenn.
8	216062		Ga.s.	Edlo	10	6	33.3	9.2	5.1	1918	Seattle, Wash.
9	217507		Ga.s.	Edlson	10	7	35.0	10.5	4.2	1914	Port Lavaca, Tex.
10	105820		Ga.s.	Edlth	20	13	55.2	15.0	3.3	1878	Rockaway, N. Y.
11	160201		Ga.s.	Edlth	11	9	37.2	13.7	4.2	1880	New London, Conn.
12	201260		Ga.w.	Edlth	16	8	55.0	14.5	2.5	1904	New Orleans, La.
13	210235		Ga.s.	Edlth	23	10	53.0	18.0	4.2	1912	Morgan City, La.
14	213211		Ga.s.	Edlth	5	5	25.1	12.3	3.0	1913	Port Republic, N. J.
15	213367		Ga.s.	Edlth	13	12	37.0	11.8	4.4	1911	Philadelphia, Pa.
16	214431		Ga. s.	Edlth	38	26	54.0	21.1	5.3	1916	Freeport, N. Y.
17	217875		Ga.s.	Edlth	8	7	31.3	9.4	3.6	1914	Anacortes, Wash.
18	223698		Ga.s.	Edlth	14	9	59.8	11.4	3.8	1921	Clayton, N. Y.
19	221265		Ga.w.	Edlth	12	11	40.0	9.5	2.0	1923	St. Louis, Mo.
20	225652		Ga. s.	Edlth II	25	17	64.8	13.2	4.8	1928	Clayton, N. Y.
21	227427		Ga.s.	Edlth III	49	40	64.3	13.5	4.8	1928	do.
22	217853		Ga.s.	Edlth A.	8	7	32.0	10.5	3.0	1919	Hoonah, Alaska.
23	226898		Ga.s.	Edlth E.	8	6	39.8	10.5	2.5	1927	Weatherby, Mo.
24	203865		Ga.w.	Edlth II	10	10	64.5	12.3	5.0	1907	Parkersburg, W. Va.
25	210032		Ga.s.	Edlth II	11	8	37.0	9.8	4.2	1912	Seattle, Wash.
26	221960		Ga.s.	Edlth M.	14	11	49.8	14.8	2.3	1922	Port Blakely, Wash.
27	206304		Ga.s.	Edlth M. III	22	15	49.1	15.3	4.5	1909	Croton on Hudson, N. Y.
28	136317		Ga.s.	Edlth S.	7	0	33.0	13.8	3.8	1892	Patchogue, N. Y.
29	136752		Ga.s.	Edlth P.	25	13	55.3	15.4	6.2	1899	Perry, Me.
30	208727		Ga.s.	Edlth Davison	15	12	40.2	10.5	4.9	1911	Haltmore, Md.
31	226072		Ol. w.	Edlth May	48	32	50.0	14.1	4.2	1926	Camden, Ark.
32	136403		Ga.s.	Edlth Muir	13	9	54.0	14.8	4.0	1893	St. Peters, Md.
33	204724		Ga.s.	Edlth Silvelra	85	47	83.0	21.4	10.8	1920	Essex, Mass.
34	220331		Ol. s.	Edlth C. Rose	140	70	107.1	25.2	11.5	1920	do.
35	214972		Ga.s.	Edlth H. Cooney	26	12	51.4	15.0	7.0	1917	Kennebunkport, Me.
36	136318		Ga.s.	Edlth M. Dryden	9	7	52.5	14.2	3.5	1892	Orino, Md.
37	136376		Ga.s.	Edlthor	6	5	34.4	12.3	3.2	1896	Wax Bayou, La.
38	212189		Ga.s.	Edlth	25	17	44.0	14.0	5.0	1914	Oig Harbor, Wash.
39	221062		Ga.p.	Edmond	10	19	60.5	14.3	2.7	1921	Petersburg, Ky.
40	136396		Ga. s.	Edmond Parkins	27	13	58.6	16.0	4.8	1898	Newbern, N. C.
41	135825		Ga.s.	Edna	5	5	27.0	11.4	3.7	1884	Osterville, Mass.
42	136044		Ga.s.	Edna	8	0	39.8	12.3	3.8	1901	Greenback, Va.
43	200500		Ga.s.	Edna	0	0	43.2	12.0	2.4	1903	Sinyrua, N. O.
44	201639		Ga.s.	Edna	6	6	32.4	10.5	3.8	1901	Mount Pleasant, S. C.
45	208970		Ga.s.	Edna	7	0	25.0	10.0	2.7	1905	Appleport, Wis.
46	209310		Ga.s.	Edna	11	7	42.8	11.2	5.2	1901	Stockton, Calif.
47	213319		Ga.s.	Edna	15	10	41.5	12.6	4.6	1915	Hoboken, N. J.
48	215990		Ga.s.	Edna	6	5	30.5	8.8	3.0	1914	Peshigo, Wis.
49	218936		Ga.s.	Edna	7	5	35.7	10.0	2.5	1901	Cut Off, La.
50	221869		Ga.s.	Edna	7	6	32.0	10.5	3.5	1919	Lavallette, N. J.
51	223760		Ga.s.	Edna	7	5	32.5	9.3	4.4	1921	Mantlowoc, Wis.
52	225631		Ga. s.	Edna	10	8	31.0	12.4	2.7	Unknown
53	227350		Ga. s.	Edna	7	0	32.1	11.1	4.0	1928	Helmar, N. J.
54	201488		Ga.s.	Edna A.	0	8	38.2	13.8	3.3	1882	Hay Shore, N. Y.
55	210132		Ol. s.	Edna A.	31	21	52.2	14.0	6.1	1912	Kulfo River, Minn.
56	136107		Ga.s.	Edna H.	7	5	31.3	13.2	2.7	1890	Patchogue, N. Y.
57	205561		Ga.s.	Edna C.	8	7	30.1	8.5	3.4	1905	Marinette, Wis.
58	211773		Ga.s.	Edna C.	14	0	42.1	11.0	5.7	1913	Marlboro, Me.
59	220060		Ga.s.	Edna E.	10	10	41.4	14.0	4.0	1920	Seaford, Del.
60	222572		Ga.s.	Edna L.	18	10	47.1	14.1	4.1	1922	Crittenden, Va.
61	224103		Ga. s.	Edna L.	11	10	37.8	12.2	4.6	1921	Mystle, Conn.
62	209600		Ga. s.	Edna M.	12	10	42.0	14.5	4.5	1912	Palatka, Fla.
63	213400		Ga. s.	Edna No. 2	28	19	46.8	13.6	6.4	1915	Hellingham, Wash.
64	136227		Ga. s.	Edna and Alice	33	17	60.3	17.0	4.0	1891	Rock Hall, Md.
65	136177		Ga. s.	Edna and Zadok	10	5	36.0	14.0	3.5	1891	Leesburg, N. J.
66	221569		Ga. s.	Edna Belle	0	8	33.0	10.0	2.4	1921	Charlottesville, Mo.
67	225043		Ol. s.	Edna Fao	39	17	60.8	15.3	7.0	1925	Boothbay Harbor, Me.
68	212513		Ga. s.	Edna May	7	0	39.5	9.0	3.5	1906	Chicago, Ill.
69	136219		Ga. s.	Edna May	10	9	46.0	14.5	3.8	1891	Pocomoke City, Md.
70	221341		Ga. s.	Edna May	8	5	42.0	10.2	3.4	1921	Crisfield, Md.

1 Formerly ga. s. Alexine Davison.

2 Formerly ga. s. P'lots Brldo.

Line No.	Service	Crew	Horse-power	Name of owner	Home port	Address of owner
1	Fsh.	2	40	Ernest S. Fougere	Nowport, R. I.	108 Second Street.
2	Cod.	5	60	Charles Marino	Boston, Mass.	21 Moon Street.
3	Oys.	5	50	George N. Terry	Philadelphia, Pa.	Millville, N. J.
4	Oys.	2	20	Joseph Heerlein	New York, N. Y.	35 Varick Avenue (B.).
5	Tow.	2	240	Higman Towing Co.	Port Arthur, Tex.	Orange, Tex.
6	Frt.	4	400	M. E. Joyce	Baltimore, Md.	Irontwood, Md.
7	Fer.	1	10	Davidson County, Tenn.	Nashville, Tenn.	Count House.
8	Fsh.	1	12	Roy C. Burchett	Tacoma, Wash.	416 East Fourth Street, Olympia, Wash.
9	Fsh.	2	40	Stanley E. Smith	Galveston, Tex.	Port Lavaca, Tex.
10	Msc.	2	60	William Dennis	Perth Amboy, N. J.	Port Monmouth, N. J.
11	Fsh.	2	45	John J. Lynch	New York, N. Y.	29 Broadway.
12	Frt.	3	20	Neugass Moss Co. (La.)	New Orleans, La.	Marrero, La.
13	Frt.	2	50	Andrew Amendola	New Haven, Conn.	164 Wooster Street.
14	Pas.	1	10	Edward L. Holmes	Philadelphia, Pa.	Forked River, N. J.
15	Pas.	2	25	William R. Anderson	do.	2314 St. Albans Place.
16	Frt.	5	75	Wyle Lightering Corporation (N. Y.)	New York, N. Y.	Foot of Hamilton Street.
17	Fsh.	2	10	Marlin Nurmi	Astoria, Ore.	65 Fourth Street.
18	Pas.	1	60	Ella Lantier	Cape Vincent, N. Y.	Clayton, N. Y.
19	Msc.	1	20	Mrs. Maude Duvernet Akenbeed	Baton Rouge, La.	418 Stewart Street.
20	Pas.	1	200	Yacht Edith Lane (N. Y.)	Cape Vincent, N. Y.	Clayton, N. Y.
21	Pas.	175	175	Yacht Edith Corporation (N. Y.)	do.	do.
22	Frt.	1	7	A. L. Parker	Juneau, Alaska	Hoonah, Alaska.
23	Tow.	3	40	List & Weatherly Construction Co. (Mo.)	Kansas City, Mo.	Railway Exchange Building.
24	Pas.	1	30	George W. Righter	Pittsburgh, Pa.	Sanoma, W. Va.
25	Frt.	1	20	H. W. Winningham	Seattle, Wash.	5811 Fifth Avenue NE.
26	Fsh.	2	30	Libby, McNeill & Libby (Me.)	do.	88 Hamlin Street.
27	Tow.	2	65	Geo. W. Rogers Contracting Corporation (N. Y.)	New York, N. Y.	29 Broadway.
28	Msc.	2	24	Theodoro Swenson	Perth Amboy, N. J.	Morgan, N. J.
29	Frt.	3	25	John V. Sawyer	Jonesport, Me.	
30	Pas.	2	30	Davison Chemical Co. (Md.)	Baltimore, Md.	Garrett Building.
31	Tow.	3	60	St. Louis & Southern R. R.	Memphis, Tenn.	
32	Oys.	2	15	Henry K. Clayton	Crisfield, Md.	1110 West Main Street.
33	Fsh.	10	80	Warren Fish Co. (Fla.)	Pensacola, Fla.	Baylen Street Wharf.
34	Cod.	21	120	Frank Ross	Gloucester, Mass.	16 Summit Street.
35	Cod.	5	30	Ray Adams	do.	31 Parko Avenue, Malden, Mass.
36	Cod	2	15	Norman R. Bell	Annapolis, Md.	Eastport, Md.
37	Tow.	1	14	W. M. Cotten	New Orleans, La.	Morgan City, La.
38	Fsh.	7	40	Helena Castelan	Tacoma, Wash.	Gig Harbor, Wash.
39	Fer.	2	12	Charles E. Witham	Louisville, Ky.	Petersburg, Ky.
40	Frt.	2	50	J. J. Beivin	Newport News, Va.	Hona, Va.
41	Fsh.	1	10	Erlc A. Petersen	New York, N. Y.	Bay Shore, N. Y.
42	Oys.	2	20	Joseph Prullt	Cape Charles, Va.	Greenbackville, Va.
43	Frt.	2	16	H. L. Dennis	Norfolk, Va.	Churchland, Va.
44	Fsh.	2	18	T. M. Alditleton	Charleston, S. C.	Green Pond, S. C.
45	Fsh.	2	10	Verner Greenfeldt	Milwaukee, Wis.	Detroit Harbor, Wis.
46	Tow.	1	40	A. E. Anderson	San Francisco, Calif.	Oakland, Calif.
47	Frt.	3	40	Tietjen & Long Dry Dock Co. (N. J.)	New York, N. Y.	Hoboken, N. J.
48	Fsh.	2	20	Albert Johnson	Milwaukee, Wis.	Marquette, Wis.
49	Oys.	3	5	Norbert Chabert	New Orleans, La.	Cut Off, La.
50	Fsh.	6	20	John Anderson	Philadelphia, Pa.	Bayhead, N. J.
51	Fer.	1	35	City of Milwaukee	Milwaukee, Wis.	508 Market Street.
52	Pas.	1	35	George Schachtel, Jr.	New York, N. Y.	Seaford, N. Y.
53	Fsh.	0	20	J. K. Anderson	Philadelphia, Pa.	Bayhead, N. J.
54	Pas.	1	16	Theodore T. Raynor	New York, N. Y.	Centro Moriches, N. Y.
55	Frt.	2	60	Robbins (Ill.)	Grand Haven, Mich.	Charlevoix, Mich.
56	Frt.	1	12	Alec. J. Smith	Bridgeport, Conn.	Stratford, Conn.
57	Fsh.	2	8	Peder Pedersen	Milwaukee, Wis.	Oconto, Wis.
58	Frt.	2	40	G. W. Colwell & Co.	Bar Harbor, Me.	
59	Frt.	2	24	L. S. Hansford	Newport News, Va.	914 Camp Avenue.
60	Fsh.	2	45	H. S. Forrest	do.	Jeffs, Va.
61	Fsh.	2	40	Edward Dybing	New London, Conn.	Noank, Conn.
62	Mso.	2	30	James T. De Berry	Miami, Fla.	West Palm Beach, Fla.
63	Fsh.	8	60	Nick Planchich	Seattle, Wash.	Hellingham, Wash.
64	Msc.	2	45	William B. Cox	Crisfield, Md.	Nanticoke, Md.
65	Oys.	4	12	Herbert R. Sockwell	Philadelphia, Pa.	Maurice River, N. J.
66	Pas.	1	20	Caruthersville Stave & Heading Co. (Mo.)	St. Louis, Mo.	Caruthersville, Mo.
67	Cod.	9	60	Herman Tysver	Gloucester, Mass.	7 Highland Street.
68	Tow.	1	12	Joseph Divish	Grand Haven, Mich.	Muskegon, Mich.
69	Frt.	2	20	W. B. Carney	Norfolk, Va.	Churchland, Va.
70	Frt.	2	20	Fred S. Maddox	Crisfield, Md.	Shelton, Md.

¹ Formerly gn. s. Olive C. Lester.

² Formerly ^a ga. s. Edith M. III.
^b U. S. Navy ga. s. Edith M. III.

Motor Vessels

Line No.	Official No.	Signal letters	Rig	Name of vessel	Tonnage		Register dimensions			When built	Where built
					Gross	Net	Length	Breadth	Depth		
1	220451		Ga. s.	Edna Ruth.....	14	7	Feet	Feet	Feet	1918	Palmer, Va.
2	130893		Ga. s.	Edna Virginia.....	19	12	43.4	12.9	4.6	1901	Pocomoke City, Md.
3	130813		Ga. s.	Edna D. Lighthelser.....	33	20	63.0	15.0	5.4	1900	Baltimore, Md.
4	02352		Ga. s.	Edna E. Bateman.....	30	16	64.9	18.1	5.1	1891	Bridgeton, N. J.
5	135888		Ga. s.	Edna H. Hulse.....	6	5	55.2	10.1	5.5	1891	Patchogue, N. Y.
6	100377		Ga. s.	Edna M. Jones.....	7	0	27.8	12.0	3.4	1884	do.
7	135225		Ga. s.	Edna M. Lore.....	33	16	31.0	13.8	3.2	1885	Mauricetown, N. J.
8	222020		Ga. s.	Edna M. Lore.....	33	16	54.5	19.3	5.5	1876	Amesbury, Mass.
9	202694		Ga. s.	Edna M. Lore.....	0	8	32.2	12.1	5.2	1922	Crittenden, Va.
10	208998		Ga. s.	Edward.....	18	12	52.0	17.8	3.1	1905	Cedar Bayou, Tex.
11	209715		Ga. s.	Edward.....	12	0	45.8	11.3	4.0	1911	Patchogue, N. Y.
12	220958		Ga. s.	Edward.....	13	10	44.1	15.2	3.4	1911	Unknown.
13	213109		Ga. s.	Edward C.....	9	6	38.2	9.0	4.3	1904	Green Bay, Wis.
14	213108		Ga. s.	Edw. F.....	6	0	28.4	8.0	3.1	1915	do.
15	221644		Ga. s.	Edward H.....	12	11	45.6	11.5	2.6	1921	Callon, Ark.
16	213017		Ol. s.	Edward J.....	28	16	59.0	14.4	5.5	1915	Friendship, Mo.
17	206682		Ga. s.	Edward K.....	9	8	32.8	9.0	4.2	1909	West De Pere, Wis.
18	227684		Ol. s.	Edward L.....	31	21	51.8	13.8	5.0	1923	Henton Harbor, Mich.
19	220905		Ga. s.	Edward M.....	18	9	40.4	13.3	4.2	1920	Dare, Va.
20	222802		Ga. s.	Edward R.....	10	8	35.6	9.9	3.5	1905	New York, N. Y.
21	205693		Ga. s.	Edward S.....	14	12	44.4	16.0	4.8	1908	Charleston S. C.
22	136574		Ga. s.	Edward and Lesta.....	11	5	50.2	13.6	3.9	1890	Port Haywood, Va.
23	210820		Ol. s.	Edward Foster.....	20	13	55.1	18.7	3.4	1912	Pascagoula, Miss.
24	210405		Ga. s.	Edward Mills.....	8	6	39.4	11.9	3.7	1912	Toledo, Ohio.
25	136037		Ga. s.	Edward Preston.....	6	5	29.9	12.8	3.5	1889	Patchogue, N. Y.
26	213954		Ol. s.	Edward Schenk.....	18	11	43.3	12.0	5.0	1910	Tacoma, Wash.
27	136537		Ga. s.	Edward Westorbeke.....	10	8	35.5	14.1	3.0	1890	Oakdale, N. Y.
28	225798		Ga. s.	Edward A. Young.....	47	26	58.8	10.3	7.9	1926	Tacoma, Wash.
29	135885		Ga. s.	Edward C. Burton.....	15	7	40.0	15.0	5.0	1880	Marcus Hook, Pa.
30	135899		Ga. s.	Edward C. Vannaman, Jr.....	15	9	41.5	16.1	4.2	1890	Mauricetown, N. J.
31	227207	MQRV	El. s.	EDWARD F. FARRINGTON.....	492	295	123.0	30.1	10.2	1928	Quincy, Mass.
32	205029		Ga. s.	Edward G. Gaskill.....	36	22	63.0	21.2	5.0	1908	Dorchester, N. J.
33	130431		Ga. s.	Edward H. Smeed.....	26	25	48.8	16.5	5.2	1891	Noank, Conn.
34	221650		Ga. s.	Edward M. Daly.....	17	11	49.1	12.4	0.3	1921	Buffalo, N. Y.
35	206478		Ga. s.	Edward R. Gillman.....	14	14	58.2	14.8	2.5	1909	Morehead City, N. C.
36	222108		Ga. s.	Edwin.....	34	28	61.4	17.0	0.5	1922	Pocomoke City, Md.
37	222418		Ol. s.	Edwin Chilton.....	111	70	80.9	20.2	10.7	1910	Charleston, S. C.
38	227683		Ga. s.	Eena.....	8	0	35.4	9.0	4.0	1923	Tacoma, Wash.
39	215012		Ga. s.	Esco.....	58	52	77.5	20.2	8.5	1917	Milton, Fla.
40	222150		Ga. s.	Eff.....	14	10	42.6	0.1	3.6	1922	Mobile, Ala.
41	212337		Ga. s.	Effie.....	19	14	49.0	12.0	4.7	1914	Bay City, Mich.
42	212288		Ga. s.	Effie E.....	13	8	44.9	15.3	3.7	1914	Charleston, S. C.
43	212785		Ga. s.	Effie L.....	13	7	37.5	14.5	4.5	1913	Thomaston, Mo.
44	136897		Ga. s.	Effie R.....	9	8	44.0	15.0	3.0	1901	Bridgetown, Va.
45	227033		Ol. s.	Effie Bernice.....	22	10	52.3	15.0	4.5	1927	Ferrin, Va.
46	206879		Ga. s.	Effie Cox.....	9	8	41.0	11.5	3.2	1909	Fairmount, Md.
47	136077		Ga. s.	Effie A. Pearl.....	10	9	39.0	13.0	2.8	1899	Messongo Wharf, Va.
48	222137		Ol. s.	Effort.....	30	25	59.0	17.5	5.3	1922	Brooklyn, N. Y.
49	223180		Ol. s.	Effort II.....	49	33	70.1	17.3	7.0	1923	Nyack, N. Y.
50	222030		Ol. s.	Effort III.....	80	51	104.3	14.9	8.3	1917	Norfolk, Va.
51	211027		Ga. s.	Effie.....	190	125	83.0	26.4	7.1	1914	St. Helens, Ore.
52	135891		Ga. s.	Eghert.....	14	12	30.0	13.2	4.4	1885	Buzzard Bay, Mass.
53	136439		Ga. s.	Eidolon.....	14	9	45.0	12.5	5.7	1894	Brooklyn, N. Y.
54	211137		Ga. s.	Eidsvold.....	22	15	40.7	13.3	5.4	1913	Seattle, Wash.
55	221968		Ga. s.	Eight Bells.....	17	12	45.9	11.5	4.8	1921	Cambridge, N. J.
56	220503		Ol. s.	Eight Bro's.....	42	28	59.7	15.8	7.2	1920	Oig Harbor, Wash.
57	221313		Ol. s.	Eight Brothers.....	90	68	61.0	21.2	6.0	1921	Antloch, Calif.
58	226197		Ga. s.	Eileen.....	12	8	40.6	0.8	3.0	1923	Greenville, Miss.
59	220350		Ga. w.	Eileen.....	26	26	63.4	13.2	2.2	1927	Charlton, Ohio.
60	210523		Ol. s.	Elmur Meyer.....	101	92	87.1	18.6	8.8	1918	Port Hadlock, Wash.
61	225899		Ga. s.	El Bivo.....	9	6	30.7	11.3	2.8	1925	Golden Meadow, La.
62	211602		Ga. s.	El Dorado.....	85	66	60.1	18.1	4.8	1913	Stockton, Calif.
63	221200		Ga. s.	El Firma.....	8	6	31.3	0.0	4.4	1922	Ellamar, Alaska.
64	136590		Ga. s.	El Hurd.....	39	26	60.3	15.7	6.7	1890	Astoria, Ore.
65	206333		Ga. s.	El Nido.....	15	12	45.3	11.8	5.2	1909	Seattle, Wash.
66	223113		Ga. s.	El Nido.....	12	8	37.2	10.5	5.4	1916	San Francisco, Calif.

¹ Formerly schooner M. D. and Bella Mulford.

² Formerly ga. s. Idler.

³ Formerly U. S. Navy ga. s. 1370.

⁴ Formerly ga. s. Helen and Rhodola.

Line No.	Service	Crew	Horse-power	Name of owner	Home port	Address of owner
1	Frt.	2	20	J. R. Hudgins	Norfolk, Va.	Sarah, Va.
2	Fsh.	2	40	G. S. Forrest	Newport News, Va.	Messtek, Va.
3	Frt.	3	42	Mrs. Bertha A. Woodfield	Annapolis, Md.	Shady Side, Md.
4	Oys.	6	36	J. Roberts Bateman	Philadelphia, Pa.	Mauricetown, N. J.
5	Msc.	1	16	Adrain Van Essendelft	New York, N. Y.	Sayville, N. Y.
6	Fsh.	1	8	Charles Z. Smith	do.	Sayville, N. Y.
7	Oys.	6	50	Smith Hand	Philadelphia, Pa.	Leesburg, N. J.
8	Fsh.	2	28	Charlie A. Hall	Newport, R. I.	Block Island, R. I.
9	Frt.	2	24	W. E. Bagnell	Norfolk, Va.	Holston, Va.
10	Tow.	1	50	John Jacobson	Galveston, Tex.	Texas City, Tex.
11	Msc.	1	43	Nelson D. Warner	New York, N. Y.	Patchogue, N. Y.
12	Tow.	2	30	W. F. Hompstead	Miami, Fla.	1486 N. W. Forty-fifth Street.
13	Fsh.	2	15	Clarence Malchow	Milwaukee, Wis.	Big Saamico, Wis.
14	Fsh.	2	20	Edward Fowles	do.	Green Bay, Wis.
15	Tow.	1	35	Callon Lumber Co. (Ark.)	Memphis, Tenn.	Callon, Ark.
16	Frt.	3	45	E. Jameson & Sons	Portsmouth, N. H.	Jameson's Wharf, off Water Street.
17	Frt.	1	12	Floyd Chaffee	Marquette, Mich.	Fayette, Mich.
18	Fsh.	3	75	Edward Lutz	Chicago, Ill.	225 East Fifth Street, Michigan City, Ind.
19	Fsh.	1	35	E. M. Lindsay	Newport News, Va.	Daro, Va.
20	Pas.	2	20	August Hoger	Philadelphia, Pa.	310 Cedar Street.
21	Frt.	4	24	Frank McCabe	Charleston, S. C.	114 Rutledge Avenue.
22	Oys.	2	35	J. T. Crockett	Newport News, Va.	Seaford, Va.
23	Fsh.	5	21	Sea Food Co. (Miss.)	Gulfport, Miss.	Illiox, Miss.
24	Fsh.	1	40	Toledo Fish Co. (Ohio)	Toledo, Ohio.	728 Water Street.
25	Msc.	1	12	Oscar D. Worthington	New York, N. Y.	Riverhead, N. Y.
26	Tow.	2	100	Tongass Timber Co. (Alaska)	Wrangell, Alaska	
27	Fsh.	2	15	Axel Ahl	St. Augustine, Fla.	Box 404, New Smyrna, Fla.
28	Tow.	3	120	Capital City Tug Co. (Wash.)	Tacoma, Wash.	Olympia, Wash.
29	Oys.	3	16	Edward Morris	Wilmington, Del.	Bowers, Md.
30	Oys.	4	20	William Leech	Philadelphia, Pa.	Port Norris, N. J.
31	Frt.	10	500	Middlesex Transportation Co. (N. J.)	Perth Amboy, N. J.	Bishop Place, New Brunswick, N. J.
32	Oys.	5	30	Sheppard Campbell	Philadelphia, Pa.	Newport, N. J.
33	Fsh.	4	30	James J. Dwyer	Providence, R. I.	234 Indiana Avenue.
34	Plt.	1	65	City of Buffalo	Buffalo, N. Y.	Police headquarters.
35	Frt.	2	40	New York Ocean Bench Corporation (N. Y.)	New York, N. Y.	412 Seventh Avenue.
36	Fsh.	10	50	John A. Carlson	Philadelphia, Pa.	Wildwood, N. J.
37	Tow.	8	240	Marine Transl Corporation (N. Y.)	New York, N. Y.	17 Battery Place.
38	Fsh.	2	12	Dwight H. Bales	Tacoma, Wash.	3101 North Thirty-first St.
39	Fsh.	10	30	E. E. Saunders & Co. (Fla.)	Pensacola, Fla.	Palafox Wharf.
40	Pas.	2	24	John A. Lloyd	do.	Valparaiso, Fla.
41	Msc.	2	60	Paul La Point	Marquette, Mich.	Detour, Mich.
42	Frt.	2	25	Stevens Line Co. (S. C.)	Charleston, S. C.	Yonges Island, S. O.
43	Fsh.	5	24	Axel Holmquist	Philadelphia, Pa.	Wildwood, N. J.
44	Frt.	1	15	Wm. Knight	Norfolk, Va.	Churchland, Va.
45	Frt.	4	45	J. C. Carmines	Newport News, Va.	Messtek, Va.
46	Frt.	1	10	Robert H. Jones	Crisfield, Md.	Fatmount, Md.
47	Frt.	2	14	D. B. Winall	Norfolk, Va.	Kelpse, Va.
48	Pas.	3	100	Hermann N. Heckert	New York, N. Y.	17 Norwood Avenue (B.).
49	Pas.	3	100	Henry Wrege	do.	Jersey City, N. J.
50	Pas.	1	240	Henry Leo Wrege	do.	23 Blvdwell Avenue, Jersey City, N. J.
51	Frt.	8	160	Bahlldge & Holt (Oreg.)	Portland, Oreg.	Couch Street Dock.
52	Pas.	1	38	George H. Covo	Providence, R. I.	Warren, R. I.
53	Msc.	3	54	John Schmuoker	New York, N. Y.	Islip, New York.
54	Fsh.	6	27	I. A. Engdal	Seattle, Wash.	North Apartments, 1617 Yale Avenue.
55	Frt.	1	24	John H. Wilson	Cambridge, Md.	215 High Street.
56	Fsh.	8	60	Mato Mosich	Los Angeles, Calif.	473 West Sixteenth Street, San Pedro, Calif.
57	Frt.	4	75	Frank S. Brown	San Francisco, Calif.	Hto Vista, Calif.
58	Tow.	2	30	Frank Klutz	Baton Rouge, La.	Greenville, Miss.
59	For.	2	22	Sisterville Ferry Co. (W. Va.)	Cincinnati, Ohio	Fly, Ohio.
60	Fsh.	8	100	Port Walter Herring & Packing Co. (Alaska)	Juneau, Alaska	Port Walter, Alaska.
61	Fsh.	2	15	Victor Theriot	New Orleans, La.	Golden Meadow, La.
62	Frt.	1	35	Ray W. Woodward	San Francisco, Calif.	Care O. I. Woodward, Isleton, Calif.
63	Fsh.	1	16	New England Fish Co. (Me.)	Boston, Mass.	Care H. I. Hoskins, Colman Building, Seattle, Wash.
64	Fsh.	3	55	Andrew Grosvold	Seward, Alaska	Sand Point, Alaska.
65	Fsh.	1	40	Lisianski Packing Co. (Alaska)	Juneau, Alaska	Care Alaska Herring & Sardine Co., Port Walter, Alaska.
66	Pas.	1	45	Arthur Seabury	San Francisco, Calif.	Oakland, Calif.

(a) U. S. Navy No. 47.
 † Formerly Harbor Tug No. 47.
 ‡ Cf. s. Genesseeo.

§ Formerly ga. y. Laura II.

Motor Vessels

Line No.	Official No.	Signal letters	Rtg	Name of vessel	Tonnage		Register dimensions			When built	Where built
					Gross	Net	Length	Breadth	Depth		
					Feet						
1	211744		Ga. s.	El Paso	31	21	67.4	13.0	6.2	1913	Seattle, Wash.
2	136302		Ol. s.	El Placita	25	12	64.8	12.7	6.1	1892	Boston, Mass.
3	206036		Ol. s.	El Rito	73	43	89.2	22.0	5.8	1909	New Orleans, La.
4	210320		Ga. s.	El Roy	21	9	48.7	18.0	3.8	1912	Biloxi, Miss.
5	224238		Ga. s.	El Vivo	23	16	64.1	14.3	3.7	1921	Lockport, La.
6	201237		Ga. s.	Eldilo	22	17	59.4	12.4	7.5	1902	Astoria, N. Y.
7	130700		Ga. s.	Elaïne	6	6	28.5	12.2	3.3	1898	Atlantic City, N. J.
8	136950		Ga. s.	Elaïne	14	9	47.6	11.0	5.5	1901	San Francisco, Calif.
9	220207		Ga. s.	Elaïne	8	6	34.3	8.8	4.0	1920	Seattle, Wash.
10	221177		Ga. s.	Elaïne	66	29	64.2	20.4	4.9	1921	Rio Vista, Calif.
11	221085		Ga. w.	Elaïne	21	13	60.8	11.0	2.2	1921	Hazel, Ohio.
12	224018		Ga. s.	Elayne	11	7	37.1	13.0	3.3	1903	Bay Shore, N. Y.
13	223015		Ga. s.	Elbee Jay	15	13	43.0	12.6	4.0	1923	Bay Head, N. J.
14	205364		Ol. s.	Elisco	18	8	67.3	12.0	4.3	1907	Vallejo, Calif.
15	218841		Ga. s.	Elco	7	6	38.2	9.4	2.4	1911	Cut Off, La.
16	224076		Ga. s.	Elco	12	7	37.4	12.0	2.8	1924	Houma, La.
17	206994		Ga. s.	Elda J.	14	10	54.7	14.0	3.5	1911	New Orleans, La.
18	212883		Ga. s.	Eldena	14	9	40.9	12.6	6.3	1914	Sebasco, Me.
19	227365		Ga. s.	Eldo	10	6	34.4	9.5	4.3	1928	Astoria, Oreg.
20	136856		Ga. s.	Eldora	8	6	33.7	8.0	2.4	1899	Stamford, Conn.
21	224442		Ga. s.	ELDORA Nl.	89	53	60.5	21.8	8.6	1925	Elizabeth City, N. J.
22	7429		Ga. s.	Eldorado	47	33	63.3	17.4	7.4	1849	Essex, Mass.
23	226723		Ol. s.	Eldorado	70	47	66.1	17.8	8.6	1927	Tacoma, Wash.
24	213359		Ga. s.	Eleana	10	9	30.2	13.2	4.1	1916	Port Republic, N. J.
25	136929		Ga. s.	Eleanor	6	5	37.2	13.0	2.9	1901	Oxford, Md.
26	205478		Ga. s.	Eleanor	6	5	32.0	11.8	2.8	1908	Patchogue, N. Y.
27	211758		Ga. s.	Eleanor	63	36	72.2	20.0	9.3	1913	East Boothbay, Me.
28	218512		Ga. s.	Eleanor	19	15	42.7	11.9	3.4	1919	Houma, La.
29	218658		Ga. s.	Eleanor	8	5	35.6	10.6	4.8	1919	Amesbury, Mass.
30	221019		Ga. s.	Eleanor	27	16	60.7	15.9	3.6	1920	Mandarin, Fla.
31	221762		Ga. s.	Eleanor	7	6	31.8	10.5	3.7	1920	Lavallette, N. J.
32	223555		Ol. s.	Eleanor	12	8	36.5	10.5	5.0	1924	Baltimore, Md.
33	223898		Ga. s.	Eleanor	8	5	31.2	12.0	5.0	1924	Charlevoix, Mich.
34	224532		Ol. s.	Eleanor	81	67	104.3	15.0	8.1	1917	Hampton, Va.
35	226120		Ga. s.	Eleanor	9	8	35.1	8.0	3.1	1926	Mound City, Ill.
36	226533		Ga. s.	Eleanor	20	14	49.5	14.0	5.9	1927	Delanco, N. J.
37	226801		Ol. s.	Eleanor	28	19	43.1	12.8	5.8	1927	Naubinway, Mich.
38	203514		Ga. s.	Eleanor IV	32	27	54.6	14.1	6.0	1906	Long Island City, N. Y.
39	206449		Ga. s.	Eleanor O.	13	9	43.1	10.3	4.4	1900	Stockton, Calif.
40	206033		Ga. s.	Eleanor E.	8	7	27.0	7.7	3.0	1908	Arcadia, Mich.
41	225071		Ol. s.	Eleanor O.	19	8	45.7	13.8	5.5	1925	New Castle, Me.
42	208137		Ol. s.	Eleanor De Costa	114	53	90.7	24.0	11.4	1911	Essex, Mass.
43	214889		Ga. s.	Eleanor Louiso	10	8	35.4	11.1	3.1	1917	Noank, Conn.
44	217076		Ol. s.	Eleanor May	18	8	40.0	14.0	5.1	1917	Friendship, Me.
45	221901		Ga. s.	Eleanor May	10	9	39.0	11.8	5.2	1924	Mantowoc, Wis.
46	224772		Ga. s.	Eleanor McMahon	35	22	70.7	14.0	5.2	1925	Sidell, La.
47	226917		Ol. s.	Eleanor Nickerson	143	113	110.8	25.0	11.5	1927	Essex, Mass.
48	205122		Ol. s.	Eleanor O'Riorden	33	22	62.5	17.0	6.0	1908	Chelsea, Mass.
49	217969		Ga. s.	Eleanor A. Warner	41	14	55.3	20.6	6.1	1919	Patchogue, N. Y.
50	222076		Ol. s.	Eleanor V. Robbins	41	21	62.5	21.1	5.4	1922	Dorchester, N. J.
51	136874		Ga. s.	Eleanora	14	10	42.0	11.3	6.9	1901	Bristol, R. I.
52	209708		Ga. s.	Eleanora	21	16	44.0	13.5	5.2	1911	Seattle, Wash.
53	135876		Ga. s.	Electric	50	43	72.0	16.6	5.3	1886	Astoria, Oreg.
54	212793		Ol. s.	Electro	31	21	62.1	14.1	6.2	1914	Tacoma, Wash.
55	208965		Ga. s.	Electra	13	12	41.8	12.0	4.1	1909	Huntington, N. Y.
56	226251		Ol. s.	Electra	72	49	67.7	18.2	8.2	1927	Seattle, Wash.
57	202193		Ga. s.	Elena	10	10	43.0	14.6	3.5	1905	Pocomoke City, Md.
58	220209		Ga. s.	Elenor	8	7	31.2	11.0	4.0	1900	City Island, N. Y.
59	223975		Ga. s.	Eleanora	9	6	34.2	9.8	4.2	1924	Lake Linden, Mich.
60	25039		Ga. s.	Elf	14	12	40.0	12.0	6.1	1877	Brooklyn, N. Y.
61	136697		Ga. s.	Elf	7	5	27.9	11.5	3.5	1898	Flamingo, Fla.
62	219160		Ga. s.	Elf	15	11	50.8	16.7	2.8	1919	Rainier, Oreg.
63	221518		Ga. s.	Elf	10	7	39.7	10.8	4.2	1917	Boston, Mass.
64	200253		Ga. s.	Ellnor	7	6	34.0	11.6	3.0	1906	Senford, N. Y.
65	225747		Ga. s.	Ellnor	18	11	45.4	14.7	4.9	1926	Los Angeles, Calif.
66	225191		Ga. s.	Ellnor and Jean	35	14	62.1	16.4	7.5	1926	Damariscotta, Me.
67	218016		Ga. s.	Ellnor D.	9	8	29.0	9.2	4.6	1919	Anacortes, Wash.
68	223532		Ol. s.	Ellnor May	20	10	40.1	16.1	4.2	1923	Stockton, Ala.

1 Formerly ga. s. Lively.

2 Formerly U. S. Navy subchaser 220.

3 Formerly ga. s. Infurco.

4 Formerly ga. s. Nelta.

Line No.	Service	Crew	Horse-power	Name of owner	Home port	Address of owner
1	Fsh.	2	50	Booth Fisheries Co. (Del.)	Seattle, Wash.	Foot Wall Street.
2	Frt.	2	45	Bayshore Sardine Co. (Mo.)	Jonesport, Mo.	Addison, Ma.
3	Pas.	8	165	El Rito Transportation Co. (La.)	New Orleans, La.	Iberville Wharf.
4	Fsh.	6	20	Louis V. Trochesset	Gulfport, Miss.	Diloxi, Miss.
5	Frt.	3	40	Emilio Houvier	New Orleans, La.	Lockport, La.
6	Pas.	2	30	Village of Saitairo	New York, N. Y.	Saitairo, N. Y.
7	Frt.	1	12	Walter S. Mills	Philadelphia, Pa.	Camden, N. J.
8	Frt.	1	30	E. V. Rideout	San Francisco, Calif.	Herkeley, Calif.
9	Tow.	1	24	E. M. Olsen	Tacoma, Wash.	423 South G Street.
10	Frt.	2	60	F. H. Long	San Francisco, Calif.	200 Bush Street.
11	Tow.	1	25	W. D. Greene	San Francisco, Calif.	Newport, Ohio.
12	Fsh.	2	24	Harrison Watts	Cincinnati, Ohio.	Bay Shore, N. Y.
13	Pas.	2	46	Lloyd L. Johnson	Philadelphia, Pa.	Bay Head, N. J.
14	Tow.	1	b 100	Crowley Launch & Tugboat Co. (Calif.)	San Francisco, Calif.	Pier 14.
15	Oys.	3	8	Luke Charpenfier	New Orleans, La.	Cut Off, La.
16	Fsh.	3	27	Price Robicheaux	do	Chauvin, La.
17	Pas.	3	50	Theo. O'Brien	do	Hennville Wharf.
18	Frt.	2	28	N. F. Trefethen Co. (Me.)	Portland, Me.	37 Customhouse Wharf.
19	Fsh.	2	16	Louis Holmes	Astoria, Oreg.	650 Kensington Avenue.
20	Frt.	1	20	Julia Mishoy	Bridgeport, Conn.	Stamford, Conn.
21	Frt.	1	60	John A. Owen	Elizabeth City, N. C.	Edenton, N. O.
22	Frt.	2	96	Seaport Navigation Co. (Me.)	Eastport, Me.	Union Wharf.
23	Fsh.	10	160	John Johnson	Ketchikan, Alaska	Box 918.
24	Pas.	1	6	Fred P. Nicherlein	Philadelphia, Pa.	Tuckerton, N. J.
25	Frt.	6	7	Atlantic Co. (Md.)	Baltimore, Md.	Foot Broadway.
26	Frt.	1	12	Frank Lockwell	New York, N. Y.	Patchogue, N. Y.
27	Cod.	14	36	Thomas Brigham	Portland, Me.	Orrs Island, Me.
28	Mso.	3	36	Pollan Lake Oyster and Packing Co. (La.)	New Orleans, La.	Houma, La.
29	Cod.	3	32	Atlantic Coast Fisheries Corporation (N.Y.)	Provincetown, Mass.	16 Exchange Street, New York, N. Y.
30	Tow.	2	100	Jacksonville Forwarding Co. (Fla.)	Jacksonville, Fla.	Foot Laura Street.
31	Pas.	1	48	Charles E. Jones	Philadelphia, Pa.	Ship Bottom, N. J.
32	Tow.	2	32	Spedden Ship Building Co.	Baltimore, Md.	Kenwood Avenue and Boston Street.
33	Pas.	3	20	William C. Bellinger	Grand Haven, Mich.	Charlevoix, Mich.
34	Fsh.	14	100	Amsterdam Fish Co. (N. Y.)	Albany, N. Y.	309 Guy Park Avenue, Amsterdam, N. Y.
35	Tow.	1	30	Walker Vaneer & Lumber Co. (Ill.)	St. Louis, Mo.	Mound City, Ill.
36	Fsh.	1	65	Ellery Thompson	New London, Conn.	265 Crystal Avenue.
37	Fsh.	3	90	William Sellman	Grand Haven, Mich.	Mansliquo, Mich.
38	Frt.	2	48	Robert R. Havens	New London, Conn.	Niantle, Conn.
39	Pas.	1	b 30	Frank E. Thompson, Jr.	San Francisco, Calif.	Box 606, Palo Alto, Calif.
40	Pas.	2	25	William H. Ebert	Grand Haven, Mich.	Arcadia, Mich.
41	Fsh.	5	45	Axel Ohlson	New York, N. Y.	1628 Bay Court, Sheepshead Bay (N. Y.)
42	Fsh.	22	90	Leandro J. Costa, Jr.	Hoston, Mass.	Greenport, N. Y.
43	Fsh.	3	20	William Luke	New York, N. Y.	Nantucket, Mass.
44	Cod.	5	45	Olaf G. Jorgen	Vineyard Haven, Mass.	208 South La Salle Street.
45	Mso.	2	40	Illinois Steel Co. (Ill.)	Chicago, Ill.	823 South Hampart Street.
46	Tow.	4	200	New Basin Canal and Shell Road	New Orleans, La.	14 Fish Pier.
47	Fsh.	27	230	Arthur L. Parker	Boston, Mass.	147 Reusen Street (B).
48	Ten.	5	250	Walter H. Cahagan	New York, N. Y.	Blue Point, N. Y.
49	Fsh.	2	30	Charles F. Warner	do	Port Norris, N. J.
50	Oys.	0	60	Wilbert H. Robblins	Philadelphia, Pa.	60 Monroe Street.
51	Pas.	2	60	Pasquillina Fresolone	Newark, N. J.	3032 West Seventy-third St.
52	Fsh.	2	30	Christ Halls	Seattle, Wash.	Ancortes, Wash.
53	Fsh.	5	75	Pacific American Fisheries (Me.)	Ketchikan, Alaska	Bellingham, Wash.
54	Fsh.	8	60	Gergo Zantnovich	Seattle, Wash.	Hay Shore, N. Y.
55	Mso.	2	30	Christian Verzyer	New York, N. Y.	1122 North Eighty-fourth Street.
56	Fsh.	10	135	Andrew Olson	Seattle, Wash.	Houghton, Mich.
57	Pas.	1	15	Michigan Smelting Co. (Mich.)	Marquette, Mich.	East Hartford, Conn.
58	Pas.	1	12	Michael J. Doherty	Hartford, Conn.	Lake Linden, Mich.
59	Fsh.	1	15	August Lasauca	Marquette, Mich.	17 Battery Place.
60	Frt.	3	35	Henry Steers (N. Y.)	New York, N. Y.	Standard Oil Building.
61	Frt.	2	10	Western Maryland Ry. Co. (Md. and Pa.)	Baltimore, Md.	Kalama, Wash.
62	Pas.	1	40	Ina Reid	Astoria, Oreg.	Herkeley, Calif.
63	Frt.	1	b 24	Edwin O. Jacobson	San Francisco, Calif.	Bellmore, N. Y.
64	Pas.	1	25	Charles D. Stevens	New York, N. Y.	Long Beach, Calif.
65	Fsh.	2	25	John Miller Watts	Los Angeles, Calif.	Monhegan, Me.
66	Cod.	7	60	Otis L. Thompson	Rockland, Me.	Ancoertes, Wash.
67	Fsh.	2	10	Gust Dobers	Seattle, Wash.	Stockton, Ala.
68	Tow.	3	75	Murphy McMillan	Mobile, Ala.	

¹ Formerly ga. s. Effort.

⁶ Formerly ga. s. Volante.

⁷ Formerly U. S. Navy ga. s. 2869.

⁴ Formerly ga. s. Carrie A.

Line No.	Official No.	Signal letters	Rlg	Name of vessel	Tonnage		Register dimensions			When built	Where built
					Gross	Net	Length	Breadth	Depth		
1	216336		Ga. s.	Ellsa	18	12	48.8	14.5	4.7	1918	Astoria, Oreg.
2	205000		Ol. s.	Elise	15	10	43.2	15.5	3.8	1908	Patchogue, N. Y.
3	211112		Ga. s.	Eliso	13	10	40.0	12.1	3.4	1913	Deep Creek, Va.
4	135795		Ga. s.	Elisha Saxton	8	6	32.3	14.1	3.7	1881	Patchogue, N. Y.
5	219312		Ga. s.	Eliza L.	8	8	30.5	8.0	3.4	1918	Sawyer, Wis.
6	136988		Ga. s.	Eliza T.	7	6	42.0	13.3	3.0	1902	Justisville, Va.
7	201801		Ga. s.	Eliza Blackwell	21	14	60.0	14.0	6.1	1905	Portsmouth, Va.
8	136855		Ol. s.	Eliza A. Henner	21	14	47.1	16.9	6.7	1900	Waldoboro, Me.
9	8543		Ga. s.	Eliza A. Miller	15	15	37.3	15.8	4.1	1869	Patchogue, N. Y.
10	214497		Ol. s.	Eliza C. Riggs	35	23	63.7	14.3	6.4	1910	Rockport, Mass.
11	136126		Ol. s.	Elizabeth	25	17	58.5	14.0	6.0	1890	San Francisco, Calif.
12	204449		Ga. s.	Elizabeth	9	0	34.0	0.0	3.4	1907	Ludington, Mich.
13	206465		Ga. s.	Elizabeth	10	7	33.4	9.2	3.2	1909	Mukilteo, Wash.
14	207654		Ga. s.	Elizabeth	10	6	40.6	9.4	5.8	1910	New Bern, N. C.
15	211414		Ga. s.	Elizabeth	35	23	75.0	15.0	5.1	1913	Irvington, Va.
16	211799		Ga. s.	Elizabeth	8	5	37.0	11.0	4.0	1913	Paulsboro, N. J.
17	213615		Ga. s.	Elizabeth	10	6	38.9	11.4	3.9	1915	Dare, Va.
18	214707		Ga. s.	Elizabeth	13	10	37.0	12.8	3.9	1917	Anacortes, Wash.
19	215486		Ga. s.	Elizabeth	10	9	39.3	10.8	3.3	1917	Atlantic, N. C.
20	217398		Ga. s.	Elizabeth	14	8	37.3	9.4	4.7	1918	Racine, Wis.
21	218966		Ga. s.	Elizabeth	15	10	48.5	14.1	4.1	1919	Wittman, Md.
22	220111		Ga. s.	Elizabeth	41	28	66.3	15.0	6.8	1920	Tacoma, Wash.
23	221999		Ga. s.	Elizabeth	7	5	38.5	9.4	4.1	1904	Brooklyn, N. Y.
24	222035		Ga. s.	Elizabeth	6	0	33.7	9.7	3.4	1911	Wildwood, N. J.
25	223761		Ga. s.	Elizabeth	8	6	30.0	8.5	5.1	1921	Millwaukee, Wis.
26	226933		Ga. s.	Elizabeth	10	0	47.5	10.7	2.9	1923	McDaniel, Md.
27	216078		Ol. s.	Elizabeth A.	31	12	60.0	10.0	7.0	1918	Friendship, Me.
28	216950		Ga. s.	Elizabeth B.	17	11	44.4	10.1	5.2	1908	Wayzata, Minn.
29	219884		Ga. s.	Elizabeth B.	0	6	31.0	10.7	4.2	1920	South Portland, Me.
30	224493		Ga. s.	Elizabeth B.	13	11	37.7	11.3	4.4	1913	Sandusky, Ohio.
31	225067		Ga. s.	Elizabeth B.	9	6	40.0	10.0	3.1	1925	Miami, Fla.
32	93180		Ga. s.	Elizabeth C.	16	11	45.7	14.2	6.3	1901	Middletown, Conn.
33	203651		Ga. s.	Elizabeth C.	16	13	50.0	15.9	5.5	1909	Atlantic City, N. J.
34	219457		Ga. s.	Elizabeth J.	20	20	59.0	15.9	7.2	1916	Gulveston, Tex.
35	233330		Ga. s.	Elizabeth K.	9	8	33.5	9.5	4.1	1918	Croton-on-Hudson, N. Y.
36	222500		Ga. s.	Elizabeth W.	10	8	35.8	9.8	3.3	1910	Norfolk, Va.
37	226671		Ga. s.	Elizabeth W.	7	5	33.0	9.0	3.5	1927	Howers, Del.
38	216605		Ga. s.	Elizabeth and Ruth	81	38	88.0	20.2	9.0	1913	Kennebunkport, Me.
39	210091		Ga. s.	Elizabeth Alice	14	6	44.0	14.4	3.7	1912	Bagwells Creek, Va.
40	202180		Ga. s.	Elizabeth Ann	16	13	51.0	10.0	4.6	1905	Waverly Mills, S. C.
41	222509		Ga. s.	Elizabeth B.	77	44	104.3	11.0	7.9	1917	Norfolk, Va.
42	218277		Ol. s.	Elizabeth Edwards	97	20	82.6	21.6	7.3	1910	Greenport, N. Y.
43	227693		Ol. s.	Elizabeth Schaefer	74	32	70.0	22.0	7.0	1928	New York, N. Y.
44	210689		Ga. s.	Elizabeth Wilson	24	11	57.7	14.0	3.8	1912	Hunting Creek, Va.
45	224461		Ol. s.	Elizabeth M. Foley	25	13	54.9	15.5	5.5	1925	Wiscasset, Me.
46	216308		Ga. s.	Elizabeth M. King	39	13	58.1	14.2	7.2	1918	Kennebunkport, Me.
47	8781		Ga. s.	Elizabeth H. Hoffman	30	14	55.5	19.5	4.8	1868	Bridgeton, N. J.
48	205558		Ga. s.	Elizabeth W. Nunan	95	48	95.8	23.0	9.5	1908	East Boothbay, Me.
49	137020		Ga. s.	Elk	14	0	50.5	10.1	3.5	1902	Astoria, Oreg.
50	204476		Ga. s.	Elk	10	7	43.4	11.0	2.9	1898	Middletown, Conn.
51	207171		Ga. w.	Elk	12	12	50.2	15.4	2.6	1910	Ironton, Ohio.
52	208353	L.H.W.	Ol. s.	Elk	123	66	102.0	24.7	11.2	1910	Essex, Mass.
53	209721		Ga. s.	Elk	33	27	51.0	14.5	5.6	1912	Seattle, Wash.
54	210127		Ga. s.	Elk	14	9	51.9	11.9	2.7	1912	Cut Off, La.
55	211650		Ga. s.	Elk	14	10	48.3	13.9	3.0	1913	Cedar Bayou, Tex.
56	213314		Ol. w.	Elk	77	55	75.0	20.5	4.4	1915	Pittsburg, Calif.
57	216239		Ga. s.	Elk	20	13	47.8	12.0	5.2	1918	Crittenden, Va.
58	218799		Ga. s.	Elk	39	27	48.2	14.1	2.8	1914	Fort Madison, Iowa.
59	220469		Ga. s.	Elk	12	10	34.0	11.0	4.8	1920	Hulme, Wash.
60	222036		Ga. s.	Elk	9	7	35.3	11.0	3.4	1923	Fairton, N. J.
61	224049		Ga. s.	Elk	14	9	40.8	13.2	4.0	1910	New York, N. Y.
62	224958		Ga. s.	Elk	9	0	30.7	10.2	2.7	1922	Grand Marais, Mich.
63	212906		Ga. s.	Elk II	15	14	42.0	13.3	3.7	1915	Anacortes, Wash.
64	207127		Ga. s.	Elkhorn	14	9	40.0	10.7	4.0	1909	Sacramento, Calif.
65	8676		Ga. s.	Ella	55	44	70.7	23.5	5.0	1869	Northport, N. Y.
66	136139		Ol. s.	Ella	62	44	73.0	22.5	5.6	1889	Baltimore, Md.
67	136241		Ga. s.	Ella	0	8	37.2	13.0	3.0	1891	Clear Creek, Tex.
68	136955		Ga. s.	Ella	7	5	38.3	10.2	2.4	1901	Franklin, Va.
69	212088		Ga. s.	Ella	14	8	44.6	13.2	5.1	1914	Eastport, Me.
70	221592		Ga. w.	Ella	25	25	50.2	18.0	3.0	1925	Grafton, Ill.
71	222390		Ga. s.	Ella B.	15	10	46.0	9.0	2.7	1922	Wolf Creek, Ky.
72	130970		Ga. s.	Ella C.	11	10	41.0	14.7	3.0	1902	Patchogue, N. Y.

1 Formerly U. S. Navy ga. s. 751.
 2 Formerly ga. s. Margarita Theresa.

1 Formerly U. S. Navy ga. s. 1943.
 2 Formerly st. s. Husted.

Line No.	Service	Crew	Horse-power	Name of owner	Home port	Address of owner
1	Fsh.	2	35	Union Fishermen's Co-Operative Packing Co. (Oreg.)	Astoria, Oreg.	312 Taylor Street.
2	Fsh.	2	30	Ludwig Hansen, Jr.	New York, N. Y.	Roosevelt, N. Y.
3	Frt.	1	20	H. L. Crockett	Cape Charles, Va.	Tangler, Va.
4	Frt.	1	15	Clarence J. Pelly	Bridgeport, Conn.	East Norwalk, Conn.
5	Fsh.	3	15	Louis Johnson	Milwaukee, Wis.	Sawyer, Wis.
6	Fsh.	1	37	Evan S. Gough	Reedville, Va.	Sunny Bank, Va.
7	Tow.	0	160	J. S. Packard Dredging Co. (N. J.)	Providence, R. I.	1004 Turks Head Building.
8	Cod.	5	30	Fred Morgan	Vineyard Haven, Mass.	Edgartown, Mass.
9	Frt.	2	8	Levi Anthony	Rockland, Mo.	Vinalhaven, Mo.
10	Cod.	7	35	William Lafond	Gloucester, Mass.	56 Middle Street.
11	Tow.	1	135	American Dredging Co. (Calif.)	San Francisco, Calif.	255 California Street.
12	Fsh.	2	18	Thure Lindquist	Grand Haven, Mich.	Ludington, Mich.
13	Fsh.	2	20	M. J. Trastad	Seattle, Wash.	Raymond, Wash.
14	Tow.	1	27	E. R. Goodwin	New Bern, N. C.	Oriental, N. C.
15	Fsh.	12	75	C. P. Dey	Beaufort, N. C.	
16	Tow.	1	75	Empire Construction Co. (Md.)	Hallimore, Md.	31 South Calvert Street.
17	Fsh.	1	24	G. T. Elliott Co. (Va.)	Newport News, Va.	Hampton, Va.
18	Fsh.	1	20	Copper River Packing Co. (Wash.)	Cordova, Alaska	
19	Frt.	1	15	C. P. Goodwin	New Bern, N. C.	Oriental, N. C.
20	Pas.	2	40	A. B. Learned	Baton Rouge, La.	Natchez, Miss.
21	Frt.	2	12	William Beecher	Hallimore, Md.	Grasonville, Md.
22	Fsh.	3	50	Anton Zankle	Seattle, Wash.	South Bellingham, Wash.
23	Pas.	1	25	Joseph M. Flannery	New York, N. Y.	West New Brighton, N. Y.
24	Fsh.	6	5	C. Capacchione	Philadelphia, Pa.	Wildwood, N. J.
25	Pas.	1	120	William Brady	do.	Ventnor City, N. J.
26	Fsh.	1	40	A. N. Faulkner	Baltimore, Md.	Tilghman, Md.
27	Cod.	9	45	Carl T. Peterson	Hoston, Mass.	Everett, Mass.
28	Frt.	2	40	Minnesota & Ontario Power Co. (Me.)	Duluth, Minn.	International Falls, Minn.
29	Cod.	4	28	Portland Fish Co. (Me.)	Portland, Me.	40 Customhouse Wharf.
30	Frt.	1	20	Schacht Fish Co. (Ohio)	Sandusky, Ohio.	Hulford Street.
31	Frt.	3	24	Shoreland Co. (Fla.)	Miami, Fla.	125 E. Flagler Street.
32	Mso.	2	40	Thomas Moran	do.	Care City Yacht Basin.
33	Fsh.	8	65	Charles A. Carlson	Philadelphia, Pa.	Wildwood, N. J.
34	Tow.	4	150	John Jacobson	Galveston, Tex.	
35	Pas.	1	24	John B. Kappauf	Philadelphia, Pa.	5001 Jackson Street.
36	Fsh.	2	15	Frederick F. Weber	Philadelphia, Pa.	Cape May, N. J.
37	Fsh.	1	22	William Woodley	Wilmington, Del.	Bowers, Del.
38	Cod.	10	100	Gorton Pow Vessels Co. (Mass.)	Gloucester, Mass.	Rowe Square.
39	Mso.	2	35	H. W. Sharples	Cape Charles, Va.	Franklin City, Va.
40	Frt.	2	40	P. R. Lachcotte	Georgetown, S. C.	Waverly Mills, S. C.
41	Mso.	2	660	Louis A. Round, Jr.	New London, Conn.	425 Montauk Avenue.
42	Fsh.	24	180	Edwards Bros. & Co. (N. Y.)	New York, N. Y.	East Hampton, N. Y.
43	Fsh.	10	45	Samuel Freedman	do.	2085 Wallon Avenue.
44	Fsh.	2	35	Iose Shannon	do.	Rockaway Beach, N. Y.
45	Fsh.	4	45	Hathaway Machinery Co.	New Bedford, Mass.	25 Elm Street.
46	Cod.	7	50	Edward A. Proctor	Gloucester, Mass.	2 Liberty Street.
47	Oys.	0	36	Silas Hoffman	Philadelphia, Pa.	Port Norris, N. J.
48	Cod.	14	80	Frank A. Nunan	Portland, Me.	Cape Porpoise, Me.
49	Frt.	1	40	Chlehgof Mining Co. (Wash.)	Juneau, Alaska	Chlehgof, Alaska.
50	Fsh.	2	40	Thomas N. Fenney	New Haven, Conn.	Chapel and Lloyd Streets.
51	Tow.	2	15	Clayton Jennings	Louisville, Ky.	Buchanan, Ky.
52	Cod.	10	100	Gorton-Pow Vessels Co. (Mass.)	Gloucester, Mass.	Rowo Square, Mass.
53	Fsh.	1	45	Edward Mattson	Seattle, Wash.	Bellingham, Wash.
54	Frt.	3	60	Theo. O'Brien	New Orleans, La.	Hejville Street Wharf.
55	Frt.	1	28	S. F. Mitchell	Houston, Tex.	1 Main Street.
56	Tow.	3	150	Rhodes-Jamieson & Co. (Calif.)	San Francisco, Calif.	401 Water Street, Oakland, Calif.
57	Tow.	1	70	Gertrude Adams	Philadelphia, Pa.	918 North Sixty-fourth Street.
58	Frt.	3	56	L. T. Hufschmidt	Des Moines, Iowa.	Lansing, Iowa.
59	Frt.	1	10	P. H. Shaffner	Seattle, Wash.	Blaine, Wash.
60	Fsh.	2	24	Jesse K. Daro	Philadelphia, Pa.	Bridgeton, N. J.
61	Pas.	2	32	Paul J. Fritsch	Boston, Mass.	28 Sabella Street.
62	Fsh.	3	20	Olo Njami	Marquette, Mich.	Grand Marais, Mich.
63	Fsh.	1	20	John Troxell	Seattle, Wash.	Bellingham, Wash.
64	Frt.	1	30	Olympian Dredging Co. (Calif.)	San Francisco, Calif.	249 First Street.
65	Frt.	3	40	Cecelia De Wlek	New York, N. Y.	Port Jefferson, N. Y.
66	Frt.	2	60	George Broero	do.	Greenport, N. Y.
67	Frt.	1	6	T. H. Haynes	Galveston, Tex.	Double Bayou, Tex.
68	Tow.	2	25	Biscayne Dredging Co. (Fla.)	Miami, Fla.	343 North River Drive.
69	Frt.	2	20	Holmes Co. (Me.)	Eastport, Me.	Robinston, Me.
70	Pas.	1	8	Fort Gage-Kaskaskia Ferry Co.	St. Louis, Mo.	Chester, Ill.
71	Pas.	2	12	Manford Lowe	Evansville, Ind.	Leavenworth, Ind.
72	Fsh.	1	12	William T. Collins	New York, N. Y.	Sayville, N. Y.

⁵ Formerly U. S. Navy subchaser 127.

⁶ Formerly schooner Ellanora.

⁷ Formerly U. S. Navy ga. s. 6612.

⁸ Formerly ga. s. Nimmo.

Motor Vessels

Line No.	Official No.	Signal letters	Rig	Name of vessel	Tonnage		Register dimensions			When built	Where built
					Gross	Net	Length	Breadth	Depth		
1	223740		Ga. s.	Elia D.	18	9	44.7	11.2	5.5	1924	Los Angeles, Calif.
2	217505		Ga. s.	Elia K.	20	6	40.3	14.1	4.1	1918	Ferrin, Va.
3	210107		Ga. s.	Elia M.	11	9	28.8	9.4	3.5	1918	Green Bay, Wis.
4	211547		Ga. s.	Elia P.	12	8	40.2	12.5	4.3	1913	Mobile, Ala.
5	211760		Ga. s.	Elia R.	9	7	38.8	10.0	2.1	1913	Atlantic, N. C.
6	207956		Ga. s.	Elia T.	10	9	36.0	10.2	3.6	1910	Fairton, N. J.
7	136184		Ga. s.	Elia Covington	22	21	57.9	16.6	4.4	1891	Currlonnan, Va.
8	207759		Ga. s.	Elia Lee.	9	8	35.2	7.2	3.8	1910	Georgetown, S. C.
9	136730		Ga. s.	Elia Marie	40	40	52.0	18.6	5.0	1899	Wickford, R. I.
10	135609		Ga. s.	Elia May	17	11	42.0	12.4	4.3	1882	Patchogue, N. Y.
11	136720		Ga. s.	Elia Myrtle	29	19	60.0	17.6	4.4	1898	Straits, N. C.
12	135595		Ol. s.	Elia C. Andrews	59	40	59.0	22.0	4.7	1878	Pearlington, Miss.
13	135780		Ga. s.	Elia E. Robbins	35	23	61.4	18.0	5.4	1884	Solomons Island, Md.
14	76504		Ga. s.	Elia Louise Powell	32	16	58.3	18.4	5.3	1884	Bridgeton, N. J.
15	8825		Ga. s.	Elia Ellen	8	8	34.5	13.0	3.8	1872	Mysic, Conn.
16	203793		Ga. s.	Elia Ellen	10	8	30.0	13.0	3.0	1906	Smith Point, Tex.
17	227114		Ga. s.	Elia Ellen	9	8	44.0	12.2	2.9	1872	Cedar Keys, Fla.
18	224124		Ga. s.	Elia D.	13	10	35.0	11.1	4.2		Unknown
19	202906		Ga. s.	Elia H.	7	5	31.6	8.4	3.4	1900	Bellingham, Wash.
20	137033		Ga. s.	Elia J.	13	7	42.4	10.0	4.0	1902	Tottonville, N. Y.
21	200100		Ga. s.	Elia S.	33	30	66.2	18.4	4.2	1903	Bridgeport, Conn.
22	216591		Ga. s.	Elia W.	8	6	29.0	0.1	4.3	1918	Seattle, Wash.
23	202726		Ga. s.	Elia Blake	10	8	36.5	13.2	3.8	1905	Port Republic, N. J.
24	208040		Ga. s.	Elia Charlotta	27	17	53.5	16.7	0.4	1910	Gloucester, Mass.
25	7081		Ga. s.	Elia Ellen	32	30	59.7	17.5	5.2	1852	Falmouth, Me.
26	225302		Ga. s.	Elia Marie	20	14	54.7	13.6	4.3	1926	Susan, Va.
27	217348		Ga. s.	Elia May	12	10	40.8	9.3	4.1	1903	Alton, Ill.
28	203950		Ga. s.	Elia Silsbo	6	5	30.0	12.1	3.0	1907	Patchogue, N. Y.
29	217542		Ga. s.	Elia T. Marshall	124	75	104.9	23.1	11.2	1919	Essex, Mass.
30	222328		Ga. s.	Elia	10	8	31.8	11.1	5.6	1922	Newport, R. I.
31	137008		Ga. s.	Elia	14	9	45.1	10.0	4.0	1901	Bayonne, N. J.
32	225910		Ga. s.	Elia	14	9	37.3	10.4	3.9	1900	Manitowoc, Wis.
33	220235		Ga. s.	Elia Elliott	42	28	56.5	15.1	0.8	1920	Tacoma, Wash.
34	212865		Ol. s.	Elia	31	17	60.0	14.8	5.5	1914	Mobile, Ala.
35	217451		Ga. s.	Elia Ellington	22	18	47.6	13.1	5.8	1918	Seattle, Wash.
36	216521		Ga. s.	Elia Elly	7	33.0	0.2	5.4	1918	Eagle Harbor, Wash.	
37	202564		Ga. s.	Elia Elma	9	8	28.2	12.3	3.6	1905	Port Republic, N. J.
38	210156		Ga. s.	Elia Elma	11	11	35.2	11.0	4.5	1910	Taunton, Mass.
39	202813		Ol. s.	Elia Elmar	40	31	69.5	13.0	6.2	1906	New York, N. Y.
40	223487		Ol. s.	Elia Elmar II	49	33	76.1	17.3	7.0	1923	Nyack, N. Y.
41	215021		Ga. s.	Elia Elma	20	17	43.6	12.3	5.3	1917	Keyport, Wash.
42	15570		Ol. s.	Elia Elmer	30	13	47.2	13.4	6.2	1869	Philadelphia, Pa.
43	213131		Ga. s.	Elia Elmer	30	20	49.8	14.0	6.3	1915	Doakton, Wash.
44	207433		Ga. s.	Elia Elmer C.	7	6	35.0	9.9	3.0	1909	Eufaula, Ala.
45	220942		Ga. s.	Elia Elmer E.	9	5	39.1	12.0	3.1		Unknown
46	221076		Ga. s.	Elia Elmer P.	9	7	31.0	11.4	2.6	1921	Honma, La.
47	212410		Ga. s.	Elia Elmer S.	20	10	41.8	14.7	6.0	1914	Rockport, Mass.
48	137074		Ol. s.	Elia Elmer E. Gray	121	71	100.5	21.0	11.2	1903	Essex, Mass.
49	166315		Ol. s.	Elia Elmer S. Dalley	149	101	105.2	17.9	0.9	1915	Tonawanda, N. Y.
50	225543		Ol. s.	Elia ELMER W. JONES	277	188	117.2	37.2	0.2	1920	Groton, Conn.
51	212042		Ga. s.	Elia Elmo	21	14	42.3	14.1	5.7	1914	Tacoma, Wash.
52	214755		Ga. s.	Elia Elmo	9	8	31.2	11.2	3.4	1916	Harrison, N. J.
53	217511		Ga. s.	Elia Elmo	16	13	42.2	12.0	3.1	1918	Leechville, N. C.
54	227528		Ga. s.	Elia Elmo II	8	5	31.6	8.6	4.7	1914	New York, N. Y.
55	202031		Ga. s.	Elia Elmore	7	5	35.4	9.0	3.8	1905	Empire City, Ore.
56	222074		Ol. s.	Elia Elmore	87	59	69.6	18.5	8.6	1922	Everett, Wash.
57	216923		Ol. s.	Elia Eloise	47	30	67.8	18.1	0.7	1913	Washington, N. C.
58	220167		Ga. s.	Elia Eloise	10	13	58.8	12.3	5.0	1930	West Norfolk, Va.
59	221690		Ga. s.	Elia Eloise	14	9	38.5	12.1	4.2	1925	Morohend City, N. C.
60	210854		Ga. s.	Elia Eloise	10	8	35.1	9.9	4.7	1920	Seattle, Wash.
61	228322		Ol. s.	Elia Eloise II	14	9	37.2	11.2	5.4	1927	do.
62	200101		Ga. s.	Elia Elrena	14	10	44.0	12.9	3.8	1903	Glenwood, N. Y.
63	136969		Ga. s.	Elia Elsa	11	10	41.5	9.3	4.1	1901	Athens, N. Y.
64	137063		Ga. s.	Elia Elsie	34	15	59.5	17.8	8.0	1903	East Hothday, Me.
65	201097		Ga. s.	Elia Elsie	23	13	50.5	13.5	4.8	1901	San Francisco, Calif.
66	207475	LMMS	Ol. s.	Elia Elsie	135	66	109.5	25.0	11.5	1910	Essex, Mass.
67	136020		Ga. s.	Elia Elsie	21	20	54.4	14.6	4.0	1871	Philadelphia, Pa.
68	136939		Ga. s.	Elia Elsie	8	7	40.3	14.4	3.6	1901	Wittman, Md.
69	208723		Ga. s.	Elia Elsie	22	14	44.0	12.5	5.0	1911	Seattle, Wash.
70	210017		Ga. s.	Elia Elsie	10	6	41.0	9.0	3.0	1912	Franklin, La.
71	217078		Ga. s.	Elia Elsie	9	8	34.4	11.4	3.2	1918	Sitka, Alaska
72	218122		Ga. s.	Elia Elsie	8	6	33.5	9.3	4.3	1910	Seattle, Wash.

^a Formerly schooner Julia A. Nowcomb.

^a Formerly ga. s. ^b Helen.

Line No.	Serv-ice	Crew	Horse-power	Name of owner	Home port	Address of owner
1	Frt.	1	100	F. O. Lee	Los Angeles, Calif.	1852 West Forty-ninth Street.
2	Fsh.	2	36	J. H. King	Newport News, Va.	Severn, Va.
3	Fsh.	3	15	Peter Moo	Milwaukee, Wis.	Oconto, Wis.
4	Frt.	1	30	Linde Dredging Co. (Tex.)	Galveston, Tex.	American National Insurance Building.
5	Msc.	1	16	Plner & Co.	Beaufort, N. C.	Morehead City, N. C.
6	Fsh.	2	20	Clarence Beckett	Philadelphia, Pa.	Camden, N. J.
7	Frt.	2	7	I. Madkins	Baltimore, Md.	1408 Webster Street.
8	Pass.	2	16	M. M. Oliver	Georgetown, S. C.	Murrells Inlet, S. C.
9	Frt.	1	24	Robert S. Hayes (R. I.)	Newport, R. I.	311 Thames Street.
10	Fsh.	1	35	Georgo Frykberg	New York, N. Y.	260 Northern Boulevard, Corona, N. Y.
11	Oys.	3	36	Roy Yates	Philadelphia, Pa.	Hivalve, N. J.
12	Frt.	4	75	Louis Slade	New Orleans, La.	2755 Toulouse Street.
13	Frt.	2	60	Mary L. Nowell	Annapolis, Md.	Shady Side, Md.
14	Oys.	6	32	David Robbins, jr.	Philadelphia, Pa.	Port Norris, N. J.
15	Fsh.	1	20	J. C. Payne	New York, N. Y.	Greenport, N. Y.
16	Frt.	3	10	Vincent McBreannan	Galveston, Tex.	General delivery.
17	Fsh.	4	16	John Nichols	Apalachicola, Fla.	
18	Misc.	1	28	Lima Laitinen	New York, N. Y.	663 Forty-fourth Street (B).
19	Tow.	1	50	J. C. Hogan	Seattle, Wash.	Union City, Wash.
20	Fsh.	4	25	Frederick F. Lovejoy	Bridgeport, Conn.	East Norwalk, Conn.
21	Oys.	0	36	Long Island Oyster Farms (N. Y.)	New York, N. Y.	Northport, N. Y.
22	Fsh.	2	12	A. Johnson	Seattle, Wash.	Mukilteo, Wash.
23	Fsh.	2	10	Willard Barrett	Philadelphia, Pa.	Sea Isle City, N. J.
24	Fsh.	1	30	H. M. Scammon	Newport News, Va.	Box 858.
25	Frt.	1	30	Robert A. Snow	Rockland, Mo.	21 Suffolk Street.
26	Fsh.	4	50	A. G. Grinnell	Newport News, Va.	New Point, Va.
27	Fsh.	1	21	George M. MacKenzie	New Haven, Conn.	176 Fairmont Avenue.
28	Fsh.	1	8	Jacobus Beale	New York, N. Y.	West Sayville, N. Y.
29	Cod.	10	120	Mathew S. Sears	Gloucester, Mass.	2 Cedar Street.
30	Fsh.	1	28	Stas C. Hall	Newport, R. I.	Hock Island, R. I.
31	Pass.	2	25	William L. Geiger	Philadelphia, Pa.	Keystone Yacht Club.
32	Fsh.	2	10	John B. Rochefort	Marquette, Mich.	Fayette, Mich.
33	Fsh.	7	50	John Vitalich	Seattle, Wash.	4099 Sixteenth Avenue SW.
34	Tow.	4	175	W. D. Haden Co.	Galveston, Tex.	814 American National Insurance Building.
35	Fsh.	4	30	Franklin Packing Co. (Wash.)	Ketchikan, Alaska	
36	Fsh.	3	20	Henry N. Hustan	Seattle, Wash.	321 Seneca Street.
37	Oys.	1	12	Alyn O. Robbins	Philadelphia, Pa.	Port Norris, N. J.
38	Pass.	3	21	Katherine H. Talbot	Miami, Fla.	Miami Beach, Fla.
39	Fsh.	3	75	Joseph Crook	New York, N. Y.	2733 Kenmore Place (B.).
40	Pass.	3	100	Gustav J. Han	do.	Sheepshead Bay, N. Y.
41	Fsh.	5	50	Alaska Consolidated Canneries (Del.)	Ketchikan, Alaska	
42	Tow.	3	100	Lewis Hoyer	Philadelphia, Pa.	113 Walnut Street.
43	Fsh.	2	10	Pacific American Fisheries (Mo.)	Ketchikan, Alaska	
44	Pass.	2	20	G. W. Hinsey	Apalachicola, Fla.	Wawanitchka, Fla.
45	Fsh.	2	16	Marino Gerlen	New Orleans, La.	Oiga, La.
46	Fsh.	2	18	Emile Picot, Jr.	do.	Care Theo, Engeran, Honma, La.
47	Cod.	3	30	John F. Silva	Provincetown, Mass.	123 A, Commercial Street.
48	Cod.	10	90	Gorton-Paw Vessels Co. (Mass.)	Gloucester, Mass.	Rowe Square.
49	Tow.	3	150	Stewart J. Dalley	New York, N. Y.	69 Pearl Street.
50	Pass.	6	300	Brookville & Morristown Transportation Co.	Ogdensburg, N. Y.	
51	Fsh.	7	25	New England Fish Co. (Me.)	Boston, Mass.	41 Boston Fish Pier.
52	Fsh.	1	20	Robert S. Cranmer	Philadelphia, Pa.	Beach Haven, N. J.
53	Frt.	1	12	Wade Williams	Washington, N. C.	
54	Fsh.	3	30	R. J. Frey	Los Angeles, Calif.	6841 South Figueroa Street.
55	Tow.	1	20	Simon Lindlen	Newport, Ore.	
56	Tow.	0	110	American Tug Boat Co. (Wash.)	Seattle, Wash.	Everett, Wash.
57	Frt.	4	65	T. R. Upton	Norfolk, Va.	63 Roanoke Avenue.
58	Pass.	2	125	D. A. Winslow	do.	New Commercial Docks.
59	Pass.	2	15	P. B. Smith	Beaufort, N. C.	Swanboro, N. C.
60	Fsh.	2	60	Nels Sagen	Astoria, Ore.	1830 Franklin Avenue.
61	Fsh.	2	30	John Rockou	Seattle, Wash.	Anacortes, Wash.
62	Oys.	3	35	J. Waldren Bayles	New York, N. Y.	Oyster Bay, N. Y.
63	Pass.	2	25	Sollun Seynor	do.	890 Ferris Avenue.
64	Fsh.	8	20	B. Mirabella	Tampa, Fla.	1001 Hiverside Drive.
65	Pass.	2	100	F. J. Lyon	San Francisco, Calif.	Alameda, Calif.
66	Cod.	22	100	Frank C. Pearce Co. (Mass.)	Gloucester, Mass.	401 Main Street.
67	Frt.	2	14	Chas. D. Palmer	Baltimore, Md.	Havri de Grace, Md.
68	Oys.	4	20	Charles Inteler	Philadelphia, Pa.	Heislerville, N. J.
69	Fsh.	5	30	L. T. Peterson	Juneau, Alaska	Sitka, Alaska.
70	Tow.	1	20	Kyle Lumber Co. (La.)	New Orleans, La.	Franklin, La.
71	Fsh.	1	10	Hamilton Packing Co. (Wash.) ^a	Juneau, Alaska	Killsnoo, Alaska.
72	Fsh.	1	12	Otto Reimer	Seattle, Wash.	1292 Westlake Avenue.

^a Formerly Cnl. Claire H. Polletto.

^b Formerly ga. s. ^a Elsle. ^b British steamer Elsle.

^a Reported sold to Hidden Inlet Canning Co., Killisnoo, Alaska, but not yet redocumented.

Line No.	Official No.	Signal letters	Rlg	Name of vessel	Tonnage		Register dimensions			When built	Where built
					Gross	Net	Length	Breadth	Depth		
							Feet	Feet	Feet		
1	210504		Ga. s.	Elsie	44	30	59.1	17.0	7.2	1920	East Rockaway, N. Y.
2	223145		Ga. s.	Elsie	59	52	69.0	20.5	6.6	1923	Port Angeles, Wash.
3	224147		Ol. s.	Elsie	21	7	48.0	14.2	5.8	1924	Thomaston, Me.
4	225790		Ga. s.	Elsie	8	5	37.4	9.2	4.0		Unknown
5	227547		Ga. s.	Elsie II	9	7	33.2	11.5	3.5	1928	Camden, N. J.
6	224730		Ga. s.	Elsie III	13	9	41.6	11.2	4.2	1917	City Island, N. Y.
7	227191		Ga. s.	Elsie III	9	7	32.4	9.5	4.5	1923	Seattle, Wash.
8	225346		Ol. s.	Elsie A.	21	10	47.5	12.5	5.0	1926	Oakland, Calif.
9	213946		Ga. s.	Elsie B.	10	8	29.0	9.0	3.6	1912	Michigan City, Ind.
10	224733		Ga. s.	Elsie C. II	12	8	41.5	10.3	4.0	1925	Olg Harbor, Wash.
11	216548		Ol. s.	Elsie D.	12	8	35.0	11.6	4.5	1917	Hydaburg, Alaska
12	222348		Ga. s.	Elsie E. II	7	5	32.6	9.2	3.7	1918	Puget Sound, Wash.
13	205550		Ga. s.	Elsie J.	9	8	30.2	10.2	4.6	1908	East Greenwich, R. I.
14	136876		Ga. s.	Elsie K.	12	9	42.0	14.0	4.5	1901	South Norwalk, Conn.
15	227097		Ol. s.	Elsie K.	26	11	61.2	15.9	4.4	1927	Susan, Va.
16	224333		Ga. s.	Elsie M.	15	9	45.0	11.2	5.4	1916	Thomaston, Me.
17	205528		Ga. s.	Elsie N.	13	10	36.2	15.0	4.7	1903	New Haven, Conn.
18	207377		Ga. s.	Elsie W.	14	9	40.3	12.0	6.3	1910	Belhaven, N. C.
19	220796		Ga. s.	Elsie Z.	12	8	35.2	14.4	3.9	1920	New York, N. Y.
20	222566		(Ga. s.)	Elsie & Virginia	28	19	65.7	15.3	5.3	1922	Amburg, Va.
21	206369		Ga. s.	Elsie Allen	12	8	37.0	11.5	5.1	1909	Tacoma, Wash.
22	224242		Ga. s.	Elsie Howard	29	20	58.5	16.3	5.9	1920	Rockport, Mass.
23	213830		Ga. s.	Elsie Louise	17	11	50.0	14.6	3.6	1914	Irrington, Va.
24	201792		Ga. s.	Elsie May	8	7	31.5	12.0	4.5	1905	Atlantic City, N. J.
25	210067		Ga. s.	Elsnore	35	23	55.6	16.2	0.4	1912	Dockett, Wash.
26	213325		Ga. s.	Elsston F.	7	5	32.0	9.6	4.8	1915	Vinalhaven, Me.
27	221790		Ga. s.	Elva	8	6	35.8	10.5	3.6	1915	Sea Isle City, N. J.
28	226897		Ol. s.	Elva	27	11	58.2	14.7	6.8	1927	Thomaston, Me.
29	222481		(Ga. s.)	Elva C.	16	9	48.8	13.5	3.7	1922	Westland, Va.
30	207598		Ga. s.	Elvina	14	11	44.0	11.5	4.5	1910	Brule, Wis.
31	135071		Ga. s.	Elvina English	28	11	57.2	18.5	4.7	1873	Bridgeton, N. J.
32	135872		Ga. s.	Elvina E. Schoch	24	11	51.6	18.0	5.0	1888	Port Norris, N. J.
33	212018		Ga. s.	Elvira II	8	7	33.0	9.0	4.2	1912	Boston, Mass.
34	216316		Ga. s.	Emancipator	39	31	55.9	15.4	7.0	1918	Olg Harbor, Wash.
35	211485		Ga. s.	Emandell	11	5	46.2	11.2	3.1	1913	Elizabeth City, N. C.
36	217995		Ga. s.	Emblem II	7	5	29.6	9.2	4.0	1919	Seattle, Wash.
37	213287		Ga. s.	Emden	10	9	27.4	9.8	3.7	1915	Green Bay, Wis.
38	224780		(Ga. s.)	Emden	7	6	28.8	8.9	3.6	1913	Charlevoix, Mich.
39	216690		Ga. s.	Emerald	8	7	27.6	10.6	3.3	1913	Wrangell, Alaska
40	227653		Ga. s.	Emerald	10	7	34.7	10.3	4.8	1928	Seattle, Wash.
41	201401		Ga. s.	Emil	9	6	42.3	9.2	2.9	1904	Franklin City, Va.
42	212696		Ol. s.	Emilia D.	20	10	43.7	14.8	5.5	1914	Rockport, Mass.
43	219366		Ga. s.	Emilia Z.	11	11	40.2	14.2	4.2	1916	Camden, N. J.
44	8438		Ga. s.	Emilie Belle	27	25	51.5	18.4	4.0	1868	Patchogue, N. Y.
45	107664		Ol. s.	Emilly	14	10	43.0	14.8	4.5	1901	Bayonne, N. J.
46	136878		Ga. s.	Emilly	8	6	30.4	12.5	3.0	1901	Rowayton, Conn.
47	137073		Ga. s.	Emilly	15	9	42.9	12.5	3.1	1903	St. Petersburg, Fla.
48	204370		Ga. s.	Emilly	11	7	47.0	10.2	3.2	1907	St. Michael, Alaska
49	207705		Ga. s.	Emilly	9	7	32.0	10.0	4.5	1910	Somers Point, N. J.
50	208812		Ga. s.	Emilly	10	9	30.5	8.4	3.5	1910	Green Bay, Wis.
51	213538		Ga. s.	Emilly	7	6	37.8	10.7	2.0	1915	New Haven, Conn.
52	215595		Ol. s.	Emilly	19	13	44.4	14.0	5.4	1917	Portland, Me.
53	222820		Ol. s.	Emilly	49	24	60.2	20.0	6.2	1923	Pocomoke City, Md.
54	219364		Ga. s.	Emilly A.	9	7	35.4	11.2	2.8	1914	Houma, La.
55	207994		(Ga. s.)	Emilly B.	10	7	31.3	10.4	5.1	1907	Clinton, Conn.
56	225062		Ol. s.	Emilly H.	52	13	72.0	18.5	7.4	1925	Friendship, Me.
57	212300		Ga. s.	Emilly R.	9	6	32.1	9.0	4.1	1914	Seattle, Wash.
58	208714		Ga. s.	Emilly V.	15	12	44.5	15.8	4.3	1911	Atlantic City, N. J.
59	216514		Ga. s.	Emilly Margarette	43	29	57.2	10.4	5.4	1917	Colnjoek, N. C.
60	229977		Ga. s.	Emilly May	9	6	44.5	10.0	3.0	1920	Skagway, Alaska
61	203728		(Ga. s.)	Emilly Sears	44	22	63.0	18.1	8.3	1906	Glooucester, Mass.
62	135130		Ol. s.	Emilly A. Foote	113	75	100.0	17.6	7.2	1875	Hoothbay, Me.
63	135131		Ol. s.	Emilia	111	89	84.0	23.6	5.0	1880	Athens, N. Y.
64	135254		Ga. s.	Emma	47	33	59.0	22.5	4.7	1876	San Rafael, Calif.
65	136036		Ga. s.	Emma	8	6	35.5	13.5	3.4	1889	Dividing Creek, N. J.
66	136128		Ga. s.	Emma	35	25	64.0	17.0	6.0	1890	Benicia, Calif.
67	136958		Ga. s.	Emma	27	14	40.0	17.5	5.0	1901	Seranton, Miss.
68	200532		Ga. s.	Emma	17	12	41.7	14.0	4.8	1911	Bayou La Hatre, La.
69	212052		Ga. s.	Emma	23	18	42.3	13.4	5.4	1914	Seattle, Wash.
70	216208		Ga. w.	Etuma	24	15	52.2	20.0	3.0	1918	Oswego, Mont.

¹ Formerly U. S. Navy ga. s. P. N. F. No. 23.

² Formerly ga. s. Carmen.

Line No.	Service	Crew	Horse-power	Name of owner	Home port	Address of owner
1	Msc.	2	150	Marie Stevens Eldridge.....	New York, N. Y.....	160 Summit Avenue, Jersey City, N. J.
2	Frt.	3	50	N. A. Sandberg.....	Port Angeles, Wash.....	
3	Cod.	6	40	J. Henry Larkin.....	Rockland, Me.....	Port Clyde, Me.
4	Msc.	1	22	Bethlehem Shipbuilding Corporation (N. J.).....	Baltimore, Md.....	Continental Building.
5	Pas.	1	50	Selah S. Shinn.....	Philadelphia, Pa.....	535 Erie Street, Camden, N. J.
6	Pas.	1	60	Henry Zube.....	New York, N. Y.....	Westchester, N. Y.
7	Fsh.	1	30	Al Johnson.....	Ketchikan, Alaska.....	
8	Fsh.	1	60	Eucherle Lafrancois.....	San Francisco, Calif.....	601 Front Street.
9	Fsh.	3	20	B. O. Herstat.....	Chicago, Ill.....	1529 North Keeler Avenue.
10	Pas.	1	18	Herman Clausen.....	Tacoma, Wash.....	Olg Harbor, Wash.
11	Fsh.	2	16	Sam Douglas.....	Ketchikan, Alaska.....	Hydaburg, Alaska.
12	Msc.	1	10	Charles Erpen.....	New York, N. Y.....	Flushing, N. Y.
13	Frt.	2	16	Alfred E. Spencer.....	Providence, R. I.....	E. Greenwich, R. I.
14	Fsh.	1	35	William Hessemer.....	New York, N. Y.....	181 Ten Eycke Street (B.).
15	Fsh.	3	60	C. E. Crockett.....	Newport News, Va.....	Sanford, Va.
16	Frt.	2	25	Austin M. Moody.....	Rockland, Me.....	68 Park Street.
17	Frt.	1	50	James J. Lawler.....	Hartford, Conn.....	New Britain, Conn.
18	Frt.	1	24	A. L. Daniels.....	Washington, N. C.....	Ransomville, N. C.
19	Pas.	2	45	Aldrich L. Bengtson.....	New York, N. Y.....	
20	Oys.	2	36	John Tawes Tyler.....	Crisfield, Md.....	Ewell, Md.
21	Fsh.	6	40	Jacob B. Harsh.....	Los Angeles, Calif.....	Box 2401 Taft, Calif.
22	Frt.	2	60	Lew P. Dutra.....	Provincetown, Mass.....	
23	Frt.	1	35	Moratico Packing Co. (Va.).....	Reedville, Va.....	Moratico, Va.
24	Pas.	1	12	Austin Downs.....	Philadelphia, Pa.....	Ocean City, N. J.
25	Tow.	2	50	J. P. Brisbois.....	Ketchikan, Alaska.....	
26	Frt.	2	15	Herman F. Cooper.....	Rockland, Me.....	Vinalhaven, Me.
27	Fsh.	6	42	Domonico Vullaggio.....	New York, N. Y.....	27 Cleveland Place.
28	Fsh.	7	45	C. A. Morse & Son.....	Rockland, Me.....	Thomaston, Me.
29	Fsh.	2	30	L. A. Abbot.....	Reedville, Va.....	Westland, Va.
30	Pas.	2	40	Axel B. Oberg.....	Duluth, Minn.....	Laramont, Minn.
31	Oys.	6	25	George H. Hand.....	Philadelphia, Pa.....	Port Norris, N. J.
32	Oys.	6	25	George L. Jones.....	do.....	Little Creek, Del.
33	Pas.	1	18	A. D. Perry.....	do.....	14 Ashland Street.
34	Fsh.	6	50	Paul Putrafloh.....	Boston, Mass.....	Olg Harbor, Wash.
35	Tow.	1	37	Major & Loomis Co. (N. C.).....	Tacoma, Wash.....	Elizabeth City, N. C.
36	Fsh.	1	18	Louis A. Larsen.....	Seattle, Wash.....	1738 Market Street.
37	Fsh.	3	10	William Wilson.....	Millwaukee, Wis.....	Pensaukee, Wis.
38	Msc.	2	12	Bernard A. Klatt.....	do.....	114 Grand Avenue.
39	Fsh.	2	14	Allice C. Wildo.....	Juneau, Alaska.....	
40	Fsh.	3	45	Winnifred Osten.....	Ketchikan, Alaska.....	7028 Seventh Avenue, North-east, Seattle, Wash.
41	Tow.	2	24	W. H. Lang.....	Cape Charles, Va.....	Accomac, Va.
42	Fsh.	5	24	Frank L. Lyna.....	New York, N. Y.....	14 Fulton Fish Market.
43	Fsh.	6	25	Harry Lekander.....	Philadelphia, Pa.....	Atlantic City, N. J.
44	Frt.	2	16	Thurman I. Gray.....	Belfast, Me.....	Brooksville, Me.
45	Fsh.	3	45	Herman R. Roberg.....	Philadelphia, Pa.....	321 West Montgomery Avenue, Wildwood, N. J.
46	Frt.	1	20	Bertha L. Gelb.....	Bridgeport, Conn.....	East Norwalk, Conn.
47	Tow.	2	32	Bayboro Marine Ways Co. (Fla.).....	Tampa, Fla.....	St. Petersburg, Fla.
48	Frt.	3	8	John B. Sifton.....	St. Michael, Alaska.....	
49	Fsh.	1	12	Michael Blast.....	Philadelphia, Pa.....	1535 Elsworth Street.
50	Fsh.	3	8	George M. Laxfors.....	Millwaukee, Wis.....	Oconto, Wis.
51	Msc.	1	12	Harkless Matteson.....	Providence, R. I.....	Oakland Beach, R. I.
52	Frt.	1	30	Globe Dredging Co. (Ga.).....	Savannah, Ga.....	201 West Bay Street.
53	Frt.	2	45	F. W. Meers.....	Cape Charles, Va.....	Blouin, Va.
54	Oys.	2	0	Marten F. Haven.....	New Orleans, La.....	Violet, La.
55	Pas.	2	25	William Miller.....	Hartford, Conn.....	Middletown, Conn.
56	Fsh.	7	60	Herman Saunders.....	New Bedford, Mass.....	151 Robeson Street.
57	Fsh.	1	7	Charles Toumissen.....	Ketchikan, Alaska.....	Care James Burgery.
58	Frt.	1	25	George R. Van Sant.....	Philadelphia, Pa.....	Atlantic City, N. J.
59	Frt.	4	45	J. T. Evans.....	Norfolk, Va.....	905 Camp Avenue.
60	Frt.	1	20	Jas. A. Nettles.....	Skagway, Alaska.....	
61	Fsh.	7	20	Frank Rodante.....	Tampa, Fla.....	1208 Spring Street.
62	Fsh.	25	200	Taft Fish Co. (Va.).....	Reedville, Va.....	Taft, Va.
63	Frt.	6	230	Casco Bay Lines.....	Portland, Me.....	Customhouse Wharf.
64	Frt.	2	40	Margaret A. Wilder.....	San Francisco, Calif.....	Third and Barry Streets.
65	Oys.	1	10	Herman Elsenmann.....	Bridgeport, Conn.....	29 De Forest Avenue.
66	Frt.	3	40	Fred Schroeder.....	Unalaska, Alaska.....	
67	Frt.	5	75	New Orleans Butchers Co-Operative Abattoir Co. (La.).....	New Orleans, La.....	
68	Fsh.	4	30	Charles Bates.....	Mobile, Ala.....	Bayou La Batre, Ala.
69	Fsh.	5	40	J. A. Juel.....	Ketchikan, Alaska.....	Care Swift Arthur Crossby Co., Hegeta Island, Alaska.
70	Msc.	2	48	W. H. Holderman.....	Great Falls, Mont.....	Oswego, Mont.

¹ Formerly ga. s. Alcatorda.

² Reported sold to Geo. Rapuzzi but not yet redocumented.

³ Formerly ga. s. Al Baltz.

⁴ Formerly ga. s. Chasvitz.

Line No.	Official No.	Signal letters	Rig	Name of vessel	Tonnage		Register dimensions			When built	Where built
					Gross	Net	Length	Breadth	Depth		
1	221704		Ga. s.	Emma	7	6	32.6	10.2	4.0	1921	Kutalla, Alaska
2	221798		Ga. s.	Emma	8	6	37.0	10.5	3.6	1915	Sea Isle City, N. J.
3	221871		Ga. s.	Emma	10	9	37.2	10.6	4.2	1916	do.
4	222268		Ga. s.	Emma	11	7	34.4	10.5	4.4	1922	Astoria, N. Y.
5	224940		Ga. w.	Emma	29	16	48.9	10.5	3.1	1925	Frankfort, Ky.
6	225858		Ol. s.	Emma	23	15	43.6	13.5	5.5	1917	Elizabeth, N. J.
7	227434		Ol. s.	Emma	15	10	37.1	11.3	5.6	1928	Tacoma, Wash.
8	136598		Ga. s.	Emma H.	6	6	32.4	12.0	2.9	1897	Atlantic City, N. J.
9	213650		Ga. s.	Emma H.	8	6	43.1	10.7	3.6	1915	Rumbley, Md.
10	220049		Ga. s.	Emma H.	10	7	41.0	10.2	2.7	1914	Rogers, Mich.
11	224466		Ga. s.	Emma C.	14	10	41.3	10.2	4.4	1923	Reading, Pa.
12	136569		Ga. s.	Emma E.	5	5	29.2	11.4	3.5	1896	Bridgeport, Conn.
13	208585		Ga. s.	Emma E.	11	7	33.1	10.0	4.0	1911	Traverse City, Mich.
14	210218		Ga. s.	Emma H. IV	9	6	34.7	10.5	3.9	1919	Tlghman, Md.
16	136636		Ga. s.	Emma L.	9	8	31.9	13.6	3.8	1897	Patchogue, N. Y.
16	205613		Ga. s.	Emma M.	11	9	51.0	12.6	3.2	1908	St. Andrew, Fla.
17	222928		Ga. s.	Emma R.	34	31	59.2	17.0	5.3	1923	Dorchester, N. J.
18	200221		Ga. s.	Emma S.	11	5	50.2	15.2	4.6	1903	Detroit, Mich.
19	222377		Ga. s.	Emma S.	21	8	53.3	11.0	4.8	1916	Wilmington, Calif.
20	206950		Ga. s.	Emma T.	8	5	42.0	11.0	3.0	1909	Morgan City, La.
21	227164		Ga. s.	Emma T.	29	18	61.0	12.2	2.5	1927	Madison, Ind.
22	225615		Ga. s.	Emma V.	7	5	28.6	12.4	3.5	1926	Tuckerton, N. J.
23	136515		Ga. s.	Emma W.	10	18	41.0	15.0	4.0	1895	Berkley, Va.
24	225419		Ga. s.	Emma & Ruth	64	28	77.9	23.8	5.8	1926	Dorchester, N. J.
25	210051		Ga. s.	Emma Dick	8	5	30.6	8.7	3.4	1912	Tacoma, Wash.
26	8599		Ga. s.	Emma Frances	14	9	65.3	14.7	2.9	1869	Norwalk, Conn.
27	136256		Ga. s.	Emma Harvey	11	11	37.0	14.0	3.5	1891	Buck Bny, Miss.
28	211017		Ga. s.	Emma Jean	20	14	40.1	12.5	4.8	1913	Seattle, Wash.
29	136650		Ga. s.	Emma Louisa	7	5	38.1	12.2	3.3	1897	Morgan City, La.
30	224132		Ga. s.	Emma May	12	8	32.8	11.4	3.8	1923	Anchorage, Alaska
31	90527		Ga. s.	Emma Peterson	33	17	60.9	18.6	4.9	1873	Bridgeport, N. J.
32	223285		Ga. s.	Emma Sue	50	23	60.6	20.0	6.3	1923	Pocomoke City, Md.
33	7071		Ga. s.	Emma C. Barry	15	12	39.2	14.0	5.7	1896	Noank, Conn.
34	201689		Ga. s.	Emma F. Kane	20	13	58.4	13.0	3.8	1907	Salisbury, Md.
35	227307		Ga. s.	Emma F. Parker	19	13	38.0	14.0	5.1	1928	do.
36	201143		Ga. s.	Emma K. Reed	61	50	94.4	20.5	6.4	1904	St. Michaels, Md.
37	136897		Ga. s.	Emma L. Sack	9	6	28.5	12.1	2.8	1900	Ocean City, N. J.
38	136076		Ga. s.	Emma W. Somers	15	9	55.0	15.0	4.2	1899	St. Peters Creek, Md.
39	205469		Ga. s.	Emmons	19	9	46.0	12.0	4.1	1907	Tlghmans Island, Md.
40	206371		Ga. s.	Emmy	13	8	42.3	13.6	3.5	1909	Liverpool, Tex.
41	209755		Ga. p.	Emperor	124	70	107.0	23.0	6.0	1912	Los Angeles, Calif.
42	225213		Ga. s.	Emperor	31	20	57.0	14.4	4.6	1925	Elizabeth City, N. C.
43	226573		Ol. s.	Emperor	56	38	61.0	17.0	8.4	1927	Gig Harbor, Wash.
44	207101		Ga. s.	Empire	15	10	48.7	13.0	5.3	1909	Stockton, Calif.
45	208310		Ol. s.	Empire	15	1	50.3	13.8	6.1	1911	Empire, Ore.
46	213733		Ol. s.	Empire	42	28	60.0	17.5	6.7	1915	Machiasport, Mo.
47	214776		Ga. s.	Empire	10	7	38.0	11.5	4.2	1914	Great Killis, N. Y.
48	136394		Ga. s.	Empress	11	13	43.0	16.6	3.9	1893	Trespalmasos, Tex.
49	202844		Ga. p.	Empress	39	26	77.5	18.4	2.7	1906	Terminal Island, Calif.
50	209679		Ga. s.	Empress	61	37	76.9	17.6	7.6	1912	Eliza Island, Wash.
51	203835		Ga. s.	Empress	8	5	35.3	11.0	4.3	1900	New Orleans, La.
52	208324		Ga. s.	Empress	14	12	42.5	11.5	4.6	1911	Apalachicola, Fla.
53	208993		Ga. s.	Empress	6	5	33.5	9.0	2.7	1911	Wlt, N. C.
54	211917		Ga. s.	Empress	10	7	38.0	8.2	2.9	1914	Atlantic, N. C.
55	225187		Ol. s.	Empress	46	31	60.2	16.2	7.4	1920	Oig Harbor, Wash.
56	201032		Ga. s.	Enno	14	12	45.0	12.9	3.5	1904	Greenport, N. Y.
57	208851		Ga. s.	Endeavor	11	9	35.0	12.7	4.0	1911	Long Branch, N. J.
58	206491		Ga. s.	Energy	12	8	40.0	9.9	4.4	1909	Mount Vernon, Wash.
59	209704		Ga. s.	Enos	23	15	41.0	13.3	5.8	1912	Poulsbo, Wash.
60	227463		Ol. s.	Enseo	89	58	60.9	18.2	7.2	1928	Seattle, Wash.
61	206969		Ga. s.	Ensing	14	9	43.4	9.0	4.0	1907	Grand Haven, Mich.
62	136217		Ga. s.	Enterprise	22	9	48.5	10.0	4.0	1891	Freeport, N. Y.
63	201976		Ga. s.	Enterprise	10	5	47.7	11.3	2.8	1903	New Orleans, La.
64	205399		Ol. s.	Enterprise	13	11	45.2	11.5	4.8	1908	Empire, Ore.
65	215301		Ga. s.	Enterprise	11	7	30.8	10.5	3.6	1917	Juneau, Alaska
66	218121		Ga. s.	Enterprise	10	8	32.7	9.6	5.1	1919	Seattle, Wash.
67	219762		Ga. s.	Enterprise	11	8	37.2	10.7	5.2	1920	do.

¹ Formerly ga. y. Iols.
² Ga. s. Alex J. Sullivan III.

¹ Formerly schooner Mary W. Mears.
² Formerly ga. s. James Denson.

Motor Vessels

313

Line No.	Serv-ice	Crew	Horse-power	Name of owner	Home port	Address of owner
1	Frt.	1	10	Otto Trausen.....	Juneau, Alaska.....	Corlova, Alaska.
2	Fsh.	6	42	Domenico Vultaggio.....	New York, N. Y.....	27 Cleveland Place.
3	Fsh.	6	20	Union Fishing, Freezing & Cold Storage Co. (N. J.).....	Philadelphia, Pa.....	Sea Isle City, N. J.
4	Frt.	2	24	John R. Lindberg.....	New York, N. Y.....	North Beach, N. Y.
5	Tow.	3	20	William Eversole.....	Louisville, Ky.....	Frankfort, Ky.
6	Pas.	3	30	Jacob Ziegler.....	Perth Amboy, N. J.....	105 Burnet Street, New Brunswick, N. J.
7	Fsh.	3	30	Tom Ness.....	Tacoma, Wash.....	807 South Sheridan Avenue.
8	Pas.	1	12	D. P. Crowley.....	Philadelphia, Pa.....	Tuckerton, N. J.
9	Frt.	2	22	Warren J. Courtney.....	Reedville, Va.....	Mundy Point, Va.
10	Fsh.	3	24	Charles A. Vogelheim.....	Port Huron, Mich.....	Rogers City, Mich.
11	Pas.	2	25	George S. Criland.....	Philadelphia, Pa.....	Fernwood, Pa.
12	Frt.	1	12	Charles Fasig.....	New York, N. Y.....	507 East One Hundred and Forty-fifth Street.
13	Fsh.	2	26	Walter E. Greiflick.....	Grand Haven, Mich.....	Traverse City, Mich.
14	Pas.	1	12	George W. Hartman.....	Baltimore, Md.....	1627 Alliceanna Street.
15	Oys.	1	20	Eugene H. Hoyt.....	Bridgeport, Conn.....	234 De Forest Avenue.
16	Fsh.	1	25	Annie E. Montes.....	Gulfport, Miss.....	Pascagoula, Miss.
17	Pas.	3	60	Theodore Riedel.....	Philadelphia, Pa.....	Wildwood, N. J.
18	Fer.	2	20	Herman A. Schmidt.....	Detroit, Mich.....	1194 Drexel Avenue.
19	Tow.	1	320	Crowley Launch & Tugboat Co. (Calif.) ^a	San Francisco, Calif.....	Pier 14.
20	Msc.	1	12	R. J. Tarbone.....	New Orleans, La.....	Morgan City, La.
21	Tow.	2	25	Mitchell Taylor.....	Evansville, Ind.....	Madison, Ind.
22	Pas.	1	30	W. Harry Seaman.....	Philadelphia, Pa.....	West Creek, N. J.
23	Frt.	2	22	W. F. Hackney.....	Norfolk, Va.....	Hobson, Va.
24	Oys.	10	60	Walter J. Berry.....	Philadelphia, Pa.....	Port Norris, N. J.
25	Fsh.	2	14	A. P. Cole.....	Juneau, Alaska.....	Kake, Alaska.
26	Msc.	1	15	Washington White.....	New York, N. Y.....	Greenport, N. Y.
27	Frt.	2	12	W. J. Wells.....	Pensacola, Fla.....	Milton, Fla.
28	Fsh.	1	30	A. R. Brueger.....	Juneau, Alaska.....	Craig, Alaska.
29	Tow.	2	21	Mrs. M. L. Leey.....	New Orleans, La.....	Morgan City, La.
30	Frt.	1	22	W. F. Deaner.....	Seward, Alaska.....	Anchorage, Alaska.
31	Oys.	5	24	William B. Peterson.....	Philadelphia, Pa.....	Port Norris, N. J.
32	Frt.	2	60	Norman J. Munroe.....	Miami, Fla.....	1029 Southwest First Avenue.
33	Frt.	2	12	Milton L. Beal.....	Jonesport, Me.....	
34	Pas.	1	40	George E. Kane.....	Washington, D. C.....	1218 B Street SW.
35	Fsh.	2	21	Emma F. Parker.....	Crisfield, Md.....	625 Main Street, Salisbury, Md.
36	Frt.	4	85	Maryland Dry Dock Co. (Md.).....	Baltimore, Md.....	Fairfield, Md.
37	Frt.	1	12	Curtis Lashley.....	Philadelphia, Pa.....	Wildwood, N. J.
38	Frt.	2	22	H. L. Gould.....	Reedville, Va.....	Kilmarnock, Va.
39	Frt.	2	30	T. Millbourne Bramble.....	Cambridge, Md.....	Maryland Avenue.
40	Fsh.	1	25	John Clark.....	Galveston, Tex.....	General Delivery.
41	Pas.	4	200	Wilmington Transportation Co. (Calif.).....	Los Angeles, Calif.....	Wilmington, Calif.
42	Pas.	2	40	Mackeys Ferry Co.....	Elizabeth City, N. C.....	Edenton, N. C.
43	Fsh.	8	100	Frank Mezin.....	Los Angeles, Calif.....	255½ Fourteenth Street, San Pedro, Calif.
44	Frt.	1	100	California Delta Farms (Calif.).....	do.....	Stockton, Calif.
45	Fsh.	2	60	T. M. Johansen.....	Astoria, Oreg.....	Box 803.
46	Tow.	2	200	Marine Transit Corporation (N. Y.).....	New York, N. Y.....	17 Battery Place.
47	Msc.	1	50	Carl Kirelner.....	Perth Amboy, N. J.....	Carteret, N. J.
48	Frt.	1	25	Fred Skogberg.....	Galveston, Tex.....	Olivia, Tex.
49	Pas.	4	65	Wilmington Transportation Co. (Calif.).....	Los Angeles, Calif.....	Wilmington, Calif.
50	Fsh.	3	30	Pacific American Fisheries (Me.).....	Ketchikan, Alaska.....	
51	Frt.	2	30	William Halley.....	New Orleans, La.....	Venice, La.
52	Pas.	3	20	Maud I. Marshall.....	Apalachicola, Fla.....	
53	Msc.	1	12	Waddell Lewis.....	Beaufort, N. C.....	Sealevel, N. C.
54	Frt.	1	10	Henry T. Banks.....	do.....	Oriental, N. C.
55	Fsh.	8	75	Peter Skarpoint.....	Tacoma, Wash.....	Olg Harbor, Wash.
56	Tow.	2	16	Anderson Dredging Co. (Fla.).....	Miami, Fla.....	West Palm Beach, Fla.
57	Fsh.	3	25	Chatham Oyster Co. (Ga.).....	Beaufort, S. C.....	
58	Fsh.	1	25	M. McKinney.....	Wrangell, Alaska.....	
59	Tow.	2	45	A. I. Sivertsen.....	Seattle, Wash.....	2815 McKenzie Street, Bell-ingham, Wash.
60	Fsh.	5	150	Northern Commercial Co. (Wash.).....	do.....	Colman Building.
61	Tow.	2	21	Fred H. Stewart.....	Grand Haven, Mich.....	1312 Maffett Street, Muskegon Heights, Mich.
62	Frt.	1	75	Daniel H. Bedell.....	New York, N. Y.....	Freeport, N. Y.
63	Frt.	3	20	Ante Nikolac.....	New Orleans, La.....	518 Dumaine Street.
64	Tow.	1	75	E. M. Cherry.....	Astoria, Oreg.....	441 Fifteenth Street.
65	Msc.	1	10	Alaska Peerless Gold Mining Co. (Wash.).....	Juneau, Alaska.....	Windham, Alaska.
66	Fsh.	3	12	Patrick Bishop.....	Seattle, Wash.....	618 West Seventy-fifth Street.
67	Fsh.	4	10	Conrad Swensen.....	Portland, Oreg.....	1071 Center Street.

^a Formerly ga. s. Phoenix.

^b Formerly ga. s. Coast.

^c Reported sold to F. H. Crosby, San Francisco, Calif., but not yet redocumented.

Motor Vessels

Line No.	Official No.	Signal letters	Rlg	Name of vessel	Tonnage		Register dimensions			When built	Where built
					Gross	Net	Length	Breadth	Depth		
1	220835		Ol. s.	Enterprise.....	38	14	61.2	14.5	6.6	1904	Fall River, Mass.....
2	220631		Ga. s.	Enterprise.....	10	7	34.8	11.0	4.1	1920	Bay Center, Wash.....
3	220030		Ga. s.	Enterprise.....	28	14	61.3	12.0	4.9	1917	East Greenwich, R. I.....
4	225080		Ga. s.	Envoy.....	14	10	43.0	12.0	4.7	1926	Chicago, Ill.....
5	110927		Ga. s.	Eolis.....	7	5	30.8	12.8	4.2	1890	Brooklyn, N. Y.....
6	135991		Ga. s.	Equator..... ^o	76	51	81.5	22.0	8.0	1888	Benicia, Calif.....
7	222804		Ol. s.	Equator.....	56	38	59.1	17.5	7.9	1923	Olig Harbor, Wash.....
8	224307		Ga. s.	Equator.....	20	13	57.5	14.7	3.1	1924	Cut Off, La.....
9	212424		Ga. s.	Erah.....	0	0	40.1	9.6	3.9	1914	Atlantle, N. C.....
10	213218		Ol. s.	Ercella Paladini.....	33	13	61.8	14.2	6.3	1915	Tacoma, Wash.....
11	130937		Ga. s.	Erena L.....	34	17	63.4	18.4	3.6	1901	Biloxi, Miss.....
12	221184		Ga. s.	Erl.....	11	7	36.0	11.9	4.6	1921	Bay Shore, N. Y.....
13	136817		Ga. s.	Eric.....	14	9	42.0	14.1	4.2	1900	New Haven, Conn.....
14	208586		Ga. s.	Eric M.....	8	7	24.6	9.6	4.0	1911	Cheboygan, Mich.....
15	207405		Ga. s.	Erikson No. 15.....	15	10	50.0	13.2	5.1	1910	San Francisco, Calif.....
16	209026		Ga. s.	Erin.....	14	12	51.2	10.8	4.0	1911	Georgetown, S. C.....
17	218956		Ga. s.	Erin.....	14	11	48.8	10.5	4.1	1903	New York, N. Y.....
18	206778		Ga. s.	Erma.....	13	11	40.0	10.8	4.5	1909	Mount Vernon, Wash.....
19	216242		Ol. s.	Erma.....	12	8	32.0	11.0	3.0	1917	Juneau, Alaska.....
20	223711		Ga. s.	Erma.....	7	6	31.7	10.2	3.5	1921	Beechhaven, N. J.....
21	225011		Ga. s.	Ermls.....	13	8	37.8	12.6	3.0	1925	Fernandina, Fla.....
22	217934		Ga. s.	Erna.....	13	10	38.8	11.8	4.9	1919	Port Blakely, Wash.....
23	201052		Ga. s.	Erna M. Lucas.....	12	11	40.5	12.3	3.9	1905	Charleston, S. C.....
24	220418		Ol. s.	Ernest Lowell.....	26	12	52.0	16.0	5.6	1920	Lubec, Mo.....
25	227083		Ol. s.	Ernest E. Beauvals.....	17	12	41.5	13.5	6.1	1927	Manltowoc, Wis.....
26	206750		Ga. s.	Ernestine D.....	19	10	51.5	17.8	3.8	1909	Biloxi, Miss.....
27	136426		Ga. s.	Ernst Langhammer.....	17	10	57.0	17.0	4.2	1894	Pocomoke City, Md.....
28	218276		Ga. s.	Eronel.....	0	0	38.7	9.3	4.0	1911	Norfolk, Va.....
29	213841		Ga. s.	Escapade.....	21	17	42.7	12.4	5.5	1915	Seattle, Wash.....
30	220515		Ga. s.	Escapado.....	14	9	46.0	9.0	4.2	1901	Morris Heights, N. Y.....
31	207452		Ga. s.	Esco.....	6	6	29.8	8.8	3.3	1910	Atlantic City, N. J.....
32	208929		Ga. s.	Escort.....	28	15	60.1	16.3	4.9	1911	Prosper, Oreg.....
33	210105		Ol. s.	Escort.....	26	14	59.7	13.6	5.5	1912	Winthrop, Mass.....
34	225255		Ol. s.	Escort.....	14	0	42.6	12.4	4.8	1925	Marlners Harbor, N. Y.....
35	217133		Ga. s.	Esmeraldo.....	92	42	59.1	26.4	5.5	1918	Antloch, Calif.....
36	223997		Ga. s.	Essex.....	18	12	46.2	13.2	4.8	1910	New York, N. Y.....
37	210534		Ga. s.	Essu.....	9	7	32.5	10.9	3.8	1918	Seattle, Wash.....
38	222937		Ga. s.	Esta.....	8	7	33.0	11.7	3.9	1923	Dorchester, N. J.....
39	205128		Ga. s.	Esla V. Bueno.....	10	7	35.0	10.6	3.0	1908	Iloquiam, Wash.....
40	210559		Ol. s.	Estebeth.....	70	47	55.1	17.8	0.7	1918	Tacoma, Wash.....
41	213919		Ga. s.	Estel II.....	22	14	64.1	17.2	3.0	1916	Newport, Ky.....
42	201127		Ga. s.	Estella.....	13	9	36.0	11.5	4.8	1904	Ballard, Wash.....
43	205576		Ga. s.	Estella.....	5	5	25.9	12.2	2.8	1904	Port Republic, N. J.....
44	224280		Ga. s.	Estella.....	9	5	30.1	9.7	3.9	1916	Brooklyn, N. Y.....
45	201627		Ga. s.	Estella A.....	10	7	34.1	11.8	6.0	1904	Bremen, Mo.....
46	135879		Ga. s.	Estelle.....	16	13	42.5	14.5	3.8	1896	Key West, Fla.....
47	130172		Ga. s.	Estelle.....	7	7	36.9	13.2	3.5	1891	Bonsecour, Ala.....
48	130230		Ga. s.	Estelle.....	8	5	41.0	11.0	3.5	1891	Back Creek, Va.....
49	136826		Ga. s.	Estelle.....	11	7	40.3	14.6	3.2	1900	Biloxi, Miss.....
50	200200		Ga. s.	Estello.....	7	7	33.6	12.4	3.2	1902	Carrabelle, Fla.....
51	207017		Ga. w.	Estelle D.....	13	13	62.5	19.4	2.2	1909	Ravenswood, W. Va.....
52	135837		Ga. s.	Estelle Gerber.....	6	5	34.0	12.0	3.0	1885	Sayville, N. Y.....
53	220630		Ol. s.	Estello Leonard.....	63	42	59.0	22.3	7.1	1927	Cambridge, Md.....
54	227230		Ol. s.	Estep.....	39	26	51.6	14.8	7.5	1928	Tacoma, Wash.....
55	227489		Ol. s.	Ester.....	9	6	34.0	9.3	4.7	1928	Poulsbo, Wash.....
56	95504	JSTII	Ga. s.	Esther.....	287	229	130.2	28.0	10.5	1877	Norfolk, Va.....
57	137011		Ga. s.	Esther.....	7	5	12.3	10.4	2.7	1902	Chincoteague, Va.....
58	207007		Ga. s.	Esther.....	14	10	41.0	12.0	3.6	1900	Seattle, Wash.....
59	217401		Ga. s.	Esther.....	15	12	38.0	12.0	3.8	1918	Sitka, Alaska.....
60	218717		Ga. s.	Esther.....	17	11	45.2	12.1	5.6	1910	Brooklyn, N. Y.....
61	219378		Ga. s.	Esther C.....	7	5	34.0	10.6	2.4	1917	Houma, La.....
62	225352		Ol. s.	Esther C.....	15	10	36.3	10.8	4.8	1923	Sturgeon Bay, Wis.....
63	216520		Ga. s.	Esther M.....	13	8	32.8	8.6	3.9	1918	Larson, Minn.....
64	225700		Ga. s.	Esther & Carrie.....	20	14	45.0	14.0	5.0	1917	Nassau, N. W. I.....
65	218504		Ga. w.	Esther Woods.....	23	23	58.0	12.0	3.0	1910	Frankfort, Ky.....
66	222109		Ga. s.	Estonia.....	12	8	33.4	10.4	3.6	1922	Nashinway, Mich.....
67	216735		Ga. s.	Estrella.....	40	27	60.0	20.2	6.0	1918	San Diego, Calif.....
68	218392		Ga. s.	Estrella.....	7	5	38.8	7.8	4.0	1919	Seattle, Wash.....

¹ Formerly ga. s. Navy S. P. 790.

² Bureau of Fisheries ga. s. Enterprise.

³ Formerly ga. s. Rose Marie.

⁴ Formerly ga. s. ^a Vis IV.

^b Acalutia.

^c Formerly ga. s. Crowley No. 15.

Motor Vessels

Line No.	Service	Crew	Horse-power	Name of owner	Home port	Address of owner
1	Cod.	6	80	Peter O. Tysver.....	Gloucester, Mass.....	19 Calder Street.
2	Fsh.	1	20	A. Paladini (Callf.).....	San Francisco, Calif.....	542 Clay Street.
3	Tow.	2	400	United States Shipping Board.....	Norfolk, Va.....	
4	Pas.	2	60	John Grzenia.....	Chicago, Ill.....	2257 Fullerton Avenue.
5	Pas.	1	15	John R. Haffen.....	New York, N. Y.....	693 East One hundred and forty-ninth Street.
6	Tow.	7	200	Cary Davis Tug & Barge Co. (Wash.).....	Seattle, Wash.....	Pier A.
7	Fsh.	7	100	Port Straits Packing Co. (Wash.).....	Ketchikan, Alaska.....	
8	Fsh.	2	40	Hypollta Eymard.....	New Orleans, La.....	Cut Off, La.
9	Mcs.	1	14	Ernest Nelson.....	Beaufort, N. C.....	Atlantic, N. C.
10	Fsh.	2	70	A. Paladini (Callf.).....	San Francisco, Calif.....	642 Clay Street.
11	Oys.	4	30	Alabama Canning Co. (Ala.).....	Mobilo, Ala.....	Bayou La Batre, Ala.
12	Fsh.	1	28	Henry M. Davis.....	New York, N. Y.....	Port Jefferson, N. Y.
13	Oys.	3	25	Ernest E. Hall.....	New Haven, Conn.....	89 Front Street.
14	Tow.	2	18	Earl Pomroy.....	Grand Haven, Mich.....	St. Ignace, Mich.
15	Tow.	1	100	Bay Cities Transportation Co. (Callf.).....	San Francisco, Calif.....	37 Drum Street.
16	Pas.	2	32	E. L. Reynolds.....	Charleston, S. C.....	218 Spring Street.
17	Msc.	2	24	W. P. Siewert.....	New York, N. Y.....	822 East One hundred and eightieth Street.
18	Fsh.	2	25	Alfred Olson.....	Tacoma, Wash.....	2367 South Ash Street.
19	Fsh.	2	40	Edward Doyle.....	Sitka, Alaska.....	
20	Fsh.	6	20	D. Clifford Morris.....	Philadelphia, Pa.....	Beach Haven, N. J.
21	Msc.	1	65	Joe Palma.....	Jacksonville, Fla.....	1621 Silver Street.
22	Fsh.	4	20	P. E. Harris & Co. (Wash.).....	Seattle, Wash.....	Pier 1.
23	Tow.	1	36	S. Plekons Anderson.....	Charleston, S. C.....	281 Calhoun Street.
24	Fsh.	1	30	Lawrence Packing Co. (Me.).....	Rockland, Me.....	Water Street.
25	Tow.	2	100	Edward E. Gillen Towing Co. (Wis.).....	Milwaukee, Wis.....	288 East Water Street.
26	Oys.	3	35	Pelican Lake Oyster & Packing Co. (La.).....	New Orleans, La.....	Houma, La.
27	Frt.	2	24	Daniel Barrett.....	Annapolis, Md.....	Coster, Md.
28	Frt.	1	30	Delaware County Electric Co. (Pa.).....	Philadelphia, Pa.....	Tenth and Chestnut Streets.
29	Fsh.	8	28	Pyramid Packing Co. (Wash.).....	Juneau, Alaska.....	Sitka, Alaska.
30	Frt.	1	75	A. Petrinevich.....	Savannah, Ga.....	West Palm Beach, Fla.
31	Pas.	1	15	William Hubbard.....	Philadelphia, Pa.....	Atlantic City, N. J.
32	Tow.	1	80	American Toll Bridge Co. (Del.).....	San Francisco, Calif.....	525 Market Street.
33	Frt.	1	45	G. E. Sherburne.....	New Bedford, Mass.....	Hyannis, Mass.
34	Tow.	3	60	Phoenix Utility Co. (Conn.).....	Miami, Fla.....	139 South West Fourth Street.
35	Frt.	2	45	Engage A. Hoffman.....	San Francisco, Calif.....	Stockton, Calif.
36	Msc.	8	47	Shipping Board, Orange Mountain Council, Boy Scouts.....	Newark, N. J.....	South Orange, N. J.
37	Fsh.	2	20	L. Sanbeck.....	Ketchikan, Alaska.....	
38	Fsh.	1	21	Conrad T. Gehring.....	Philadelphia, Pa.....	Fortescue, N. J.
39	Tow.	1	23	Polson Logging Co. (Wash.).....	Seattle, Wash.....	Houquiam, Wash.
40	Pas.	3	90	Ethel J. Nell.....	Ketchikan, Alaska.....	
41	Tow.	12	50	O. F. Shearer.....	Louisville, Ky.....	Winchester, Ky.
42	Fsh.	1	20	Nakat Paeking Corporation (N. Y.).....	Ketchikan, Alaska.....	
43	Pas.	1	12	S. Ernest Smith.....	Philadelphia, Pa.....	Tuckerton, N. J.
44	Fsh.	1	12	Andrew Strigh.....	do.....	Estelville, N. J.
45	Frt.	1	5	H. J. Ames.....	Rockland, Me.....	Matineus, Me.
46	Fsh.	2	24	Thompson Fish Co. (Fla.).....	Key West, Fla.....	Foot Margaret Street.
47	Fsh.	8	8	John F. Lores.....	Mobilo, Ala.....	Foot Eslnva Street.
48	Oys.	1	15	M. Shackelford.....	Newport News, Va.....	Wicomico, Va.
49	Frt.	3	22	L. A. Mereaux.....	New Orleans, La.....	Violet, La.
50	Oys.	2	8	Gulf Trading Co. (Fla.).....	Apalachicola, Fla.....	Carrabelle, Fla.
51	Tow.	1	20	Phillip A. Ritchie.....	Paducah, Ky.....	1126 South Third Street.
52	Oys.	1	9	Frederick F. Lovejoy.....	Bridgeport, Conn.....	East Norwalk, Conn.
53	Frt.	2	75	Levi B. Leonard.....	Cambridge, Md.....	Choptank, Md.
54	Fsh.	6	60	H. A. Hansen.....	Tacoma, Wash.....	011 East Thirty-fourth Street.
55	Fsh.	2	25	Steffan Larsen.....	Seattle, Wash.....	Box 204, Route 2, Poulsho, Wash.
56	Fsh.	12	200	North Pacific Fisheries (Wash.).....	Seward, Alaska.....	Seldovia, Alaska.
57	Tow.	2	30	E. L. Boyce.....	Norfolk, Va.....	Portsmouth, Va.
58	Fsh.	3	30	Friday Harbor Packing Co. (Wash.).....	Seattle, Wash.....	Friday Harbor, Wash.
59	Fsh.	1	25	Peter Jorgensen.....	Petersburg, Alaska.....	
60	Msc.	1	75	Atlantic, Gulf & Pacific Co. (W. Va.).....	New York, N. Y.....	21 Park Row.
01	Oys.	2	9	Charles B. Carlos.....	New Orleans, La.....	Houma, La.
02	Fsh.	3	30	Frank Chapek.....	Milwaukee, Wis.....	Algoma, Wis.
03	Fsh.	2	20	Leander Mattson.....	Duluth, Minn.....	3119 Restornel Street.
04	Fsh.	2	60	Harry N. Jones.....	New York, N. Y.....	South Jamesport, N. Y.
05	Tow.	3	25	North Vernon Lumber Mills (Ind.).....	Memphis, Tenn.....	19ersburg, Tenn.
06	Fsh.	3	30	Arthur M. Larsen.....	Grand Haven, Mich.....	St. James, Mich.
07	Pas.	1	100	Star and Crescent Boat Co. (Callf.).....	San Diego, Calif.....	Foot Broadway.
08	Msc.	1	60	John E. Olofson, Jr.....	Ketchikan, Alaska.....	

¹ Formerly U. S. Navy ga. s. 5060.
² Formerly U. S. Navy ga. s. 2645.

¹ Formerly Sch. Harriet G.
¹ Formerly British ga. s. Cruiser II.

Motor Vessels

Line No.	Official No.	Signal letters	Rig	Name of vessel	Tonnage		Register dimensions			When built	Where built
					Gross	Net	Length	Breadth	Depth		
1	222619		Ga. s.	Estrella	8	6	Feet 37.0	Feet 11.8	Feet 4.4	1922	Boqueron, P. R.
2	214321		Ga. s.	Etha S.	6	5	26.3	8.8	2.5	1907	St. James, Mich.
3	206398		Ga. s.	Ethal M.	12	11	34.5	9.7	4.1	1909	Green Bay, Wis.
4	100725		Ga. s.	Ethel	10	8	33.7	12.2	5.6	1901	Bremen, Mo.
5	136365		Ga. s.	Ethel	8	8	34.4	14.3	3.6	1893	Patchogue, N. Y.
6	136193		Ol. s.	Ethel	28	19	56.6	15.6	6.3	1895	Noank, Conn.
7	136773		Ga. s.	Ethel	7	5	37.0	13.3	2.8	1859	Mobile, Ala.
8	136990		Ga. s.	Ethel	10	7	32.6	14.4	3.8	1902	Scranton, Miss.
9	204355		Ga. s.	Ethel	14	11	47.8	14.3	3.7	1907	Neponset, Mass.
10	213436		Ga. s.	Ethel	8	6	31.8	9.6	3.6	1915	Seattle, Wash.
11	219780		Ga. s.	Ethel	7	5	36.3	10.4	3.4	1920	Mystic, Conn.
12	221614		Ga. s.	Ethel	21	16	52.5	14.1	3.4	1921	Atlantic, N. C.
13	223733		Ga. s.	Ethel	8	7	30.2	9.2	2.8	1901	Mantowoc, Wis.
14	225697		Ga. s.	Ethel	20	14	43.8	11.8	4.0	1920	Charlevoix, Mich.
15	226225		Ol. s.	Ethel	28	19	47.4	13.0	6.0	1927	Seattle, Wash.
16	212151		Ga. s.	Ethel B.	15	12	58.5	13.7	2.3	1914	Seabrook, Tex.
17	200890		Ga. s.	Ethel C.	9	8	30.0	8.1	4.2	1904	Bridgeton, N. J.
18	221821		Ga. s.	Ethel C.	7	6	31.5	10.4	3.7	1918	Belmar, N. J.
19	136394		Ol. s.	Ethel II.	22	9	50.1	14.8	4.2	1893	Fairmont, Md.
20	208202		Ga. s.	Ethel II.	14	10	44.8	7.7	4.0	1910	Wilmington, Calif.
21	208999		Ga. s.	Ethel J.	12	9	44.0	11.3	4.4	1911	Barcelona, N. Y.
22	227081		Ga. s.	Ethel L.	17	8	47.2	14.5	4.3	1927	Dare, Va.
23	136728		Ga. s.	Ethel Q.	31	21	56.0	16.2	4.8	1899	Marco, Fla.
24	226656		Ga. s.	Ethel R.	8	5	34.0	10.5	3.0	1927	Parkertown, N. J.
25	225514		Ga. s.	Ethel R. J.	12	8	34.2	11.0	3.9	1926	Tampa, Fla.
26	213655		Ol. s.	ETHEL S.	19	13	51.7	13.2	4.7	1915	Buffalo, N. Y.
27	216095		Ga. s.	Ethel S.	9	6	39.0	9.3	3.3	1917	Charlevoix, Mich.
28	226979		Ga. s.	Ethel T.	21	11	44.6	14.3	4.2	1927	Thunderbolt, Ga.
29	210688		Ga. s.	Ethel Alice	13	7	45.0	10.0	3.0	1912	Carters Creek, Va.
30	203592		Ga. s.	Ethel Lewis	8	6	42.5	14.0	3.0	1906	Chesconnesset, Va.
31	226562		Ol. s.	Ethel Marlon	70	47	71.2	19.0	9.1	1927	Essex, Mass.
32	200281		Ga. s.	Ethel Mury	6	5	35.0	12.0	3.5	1903	Jamesville, Va.
33	210708		Ga. s.	Ethel May	14	11	37.0	14.6	4.7	1911	Charleston, S. C.
34	205770		Ga. s.	Ethel Ray	14	12	29.0	13.4	3.4	1907	Camden, N. J.
35	202611		Ga. s.	Ethel Redding	18	10	52.4	18.8	3.0	1905	Illoxi, Miss.
36	205791		Ol. s.	Ethel H. Penny	04	56	69.5	22.7	0.8	1908	Gloucester, Mass.
37	06659	KSF B	Ol. s.	ETHEL M. STERLING. + ⊙	1,049	838	695.7	42.3	17.0	1900	Dumbarton, Scotland.
38	214508		Ol. s.	Ethel S. Huff	21	12	42.6	14.0	0.4	1916	Keenebunkport, Me.
39	209587		Ga. s.	Etolin	18	12	43.0	13.0	5.0	1912	Seattle, Wash.
40	202917		Ga. s.	Etolin	18	12	53.0	12.9	5.1	1912	Astoria, Ore.
41	210885		Ga. s.	Etolwall	13	11	35.0	10.5	4.0	1909	Palatka, Fla.
42	136910		Ga. s.	Etta	7	7	38.5	14.0	2.7	1901	Cambridge, Md.
43	205709		Ga. s.	Etta D.	18	9	50.0	12.0	2.0	1908	Des Allemand, La.
44	117088		Ga. s.	Etta K.	14	14	41.5	15.0	4.4	1901	Atlantic City, N. J.
45	137003		Ga. s.	Etta and Lena	9	6	27.0	13.0	4.0	1902	Mystic, Conn.
46	223211		Ga. p.	Etta Belle	25	22	64.9	20.4	2.6	1923	Aurora, Ind.
47	116629		Ga. s.	Etta Sprague	59	48	70.8	22.2	6.3	1894	Lankford, Md.
48	137017		Ol. s.	Etta M. Burns	39	18	60.1	18.3	8.0	1902	East Boothbay, Me.
49	203040		Ga. s.	Etta M. Wilson	13	8	46.3	12.4	4.2	1906	Eastport, Me.
50	136480		Ga. s.	Etta V. Phillips	8	8	48.7	13.6	3.2	1894	Taylor's Island, Md.
51	221431		Ga. s.	Euela	8	5	32.0	12.4	3.1	1921	Mount Pleasant, S. C.
52	136896		Ga. s.	Eudora T. Wallace	6	6	39.8	12.0	3.0	1901	Morehead City, N. C.
53	214274		Ga. w.	Euell S.	9	6	56.0	0.7	2.0	1916	Creston, W. Va.
54	208525		Ga. s.	Eugene	12	11	30.6	9.1	1.2	1900	Marquette, Wis.
55	211200		Ga. w.	Eugene	7	7	40.3	10.0	2.0	1914	Charleston, W. Va.
56	220914		Ga. w.	Eugene	10	7	59.2	0.0	2.0	1920	Creston, W. Va.
57	221300		Ga. w.	EUGENE	34	27	60.0	15.0	2.6	1921	Memphis, Tenn.
58	225323		Ol. s.	Eugene	10	7	33.2	12.6	4.2	1924	Miami, Fla.
59	136327		Ga. s.	Eugene H. Brown	14	10	58.0	15.4	4.0	1892	Orpole, Md.
60	205939	KWTC	Ol. s.	Eugenia	100	66	89.5	22.8	10.9	1908	Gloucester, Mass.
61	207752		Ga. s.	Eugenia	11	8	30.8	11.0	3.0	1910	Millsboro, Del.
62	224457		Ol. s.	Eugenia M. Moran	107	72	81.3	20.6	6.9	1910	Brooklyn, N. Y.
63	8868		Ol. s.	Eugle	97	66	64.0	24.0	6.7	1872	Dorchester County, Md.
64											
65	218100		Ga. s.	Eula Belle	9	6	31.4	10.2	4.3	1913	Meriden, Conn.
66	213618		Ga. s.	Eulalla	17	9	53.0	12.0	4.8	1915	Crittenden, Va.
67	225057		Ga. s.	Eulalla	10	7	35.9	12.8	3.6	1925	Crisfield, Md.

1 Formerly ga. s. Iceland.
 2 Formerly ol. s. Hawaii.

3 Formerly ga. s. Sinbad.
 4 Formerly ga. s. Sarah E. Vickers.

Line No.	Serv-ice	Crew	Horse-power	Name of owner	Home port	Address of owner
1	Frt.	3	105	Vincente Matos Yvelez.....	San Juan, P. R.....	25 Maria Maxzo Street, San-turce, P. R.
2	Fsh.	1	14	Lewis E. Bourlissau.....	Grand Haven, Mich..	Charlevolz, Mich.
3	Fsh.	2	24	William G. Curran.....	Milwaukee, Wis.....	227 Adams Street, Oconto, Wis.
4	Pas.	2	12	Charles W. Putton.....	Salem, Mass.....	128 Boston Street, Lynn, Mass.
5	Frt.	1	16	William A. Schonck.....	New York, N. Y.....	Bayville, L. I., N. Y.
6	Cod.	5	69	Ignatius Suter.....	Boston, Mass.....	25 Clark Street.
7	Frt.	2	14	L. O. Johnson.....	Gulfport, Miss.....	Biloxi, Miss.
8	Fsh.	3	8	John A. Davis.....	Mohile, Ala.....	Box 151, Bayou La Batre, Ala.
9	Misc.	1	38	E. J. Cottrell.....	Perth Amboy, N. J.....	29 Cedar Street, Highlands, N. J.
10	Fsh.	1	8	Ray B. Colby.....	Seattle, Wash.....	2837 West Fifty-seventh Street
11	Frt.	1	12	John F. McLaughlin.....	New London, Conn.....	General delivery.
12	Frt.	2	20	Hatteras Fish & Transportation Co.....	Elizabeth City, N. C.	
13	Fsh.	3	18	John Williams.....	Milwaukee, Wis.....	Menominee, Mich.
14	Fsh.	3	65	Ross J. Bell.....	Grand Haven, Mich..	Cheboygan, Mich.
15	Fsh.	6	45	D. A. McCaughey.....	Seattle, Wash.....	627 Colman Building.
16	Pas.	1	50	Newton W. Crawford.....	Houston, Tex.....	Harrisburg, Tex.
17	Fsh.	1	12	George T. Fox.....	Philadelphia, Pa.....	Liepsic, Del.
18	Fsh.	6	20	Seaside Heights Fish Co. (N. J.).....	do.....	Seaside Park, N. J.
19	Fsh.	2	45	W. H. Freeman.....	Newport News, Va.....	Hampton, Va.
20	Fsh.	1	20	Blaz Tomlech.....	San Diego, Calif.....	1629 India Street.
21	Fsh.	2	60	A. Bentley & Sons Co. (Ohio).....	Toledo, Ohio.....	201 Belmont Avenue.
22	Frt.	2	35	J. F. Smith.....	Newport News, Va.....	Dara, Va.
23	Fsh.	3	30	South Fish Co. (Fla.).....	Tampa, Fla.....	Fort Myers, Fla.
24	Pas.	1	85	John L. Cramer.....	Philadelphia, Pa.....	Parkertown, N. J.
25	Pas.	2	28	O. R. Sarver.....	Tampa, Fla.....	
26	Fsh.	5	60	Schaect Fish Co.....	Sandusky, Ohio.....	
27	Fsh.	2	40	Joseph D. Smith.....	Grand Haven, Mich..	Charlevolz, Mich.
28	Fsh.	2	20	E. J. Toomer.....	Savannah, Ga.....	Dorchester, Ga.
29	Frt.	2	16	Arthur W. Nelson.....	Crisfield, Md.....	Route 1.
30	Frt.	4	8	P. W. Todd.....	do.....	Crocheron, Md.
31	Cod.	1	100	Abraun Osborn.....	Vineyard Haven, Mass.	Edgartown, Mass.
32	Oys.	2	15	W. E. Walker.....	Cape Charles, Va.....	Exmore, Va.
33	Frt.	1	20	W. O. Magood.....	Charleston, S. C.....	4 Wall Street.
34	Frt.	1	12	William Champion.....	Philadelphia, Pa.....	Cape May Courthouse, N. J.
35	Frt.	4	20	Gussie Fountain Packing Co. (La.).....	Gulfport, Miss.....	Biloxi, Miss.
36	Fsh.	10	75	Arthur L. Parker.....	Boston, Mass.....	14 New Fish Pier.
37	Frt.	15	450	Nannette T. Bartlett.....	Los Angeles, Calif.....	Bell, Calif.
38	Cod.	4	35	George H. Hull.....	Portland, Me.....	Cape Porpoise, Me.
39	Fsh.	7	30	Brown Jones.....	Ketchikan, Alaska.....	
40	Frt.	1	60	Burnett Inlet Packing Co. (Wash.).....	Seattle, Wash.....	South Bend, Wash.
41	Tow.	2	24	N. J. Tighman.....	Jacksonville, Fla.....	Palatka, Fla.
42	Oys.	4	7	Richard B. Cannon.....	Crisfield, Md.....	Crocheron, Md.
43	Fsh.	2	28	Louisiana Oyster & Fish Co. (La.).....	New Orleans, La.....	Berwick, La.
44	Fsh.	2	36	Onni Lundholm.....	Philadelphia, Pa.....	Wildwood, N. J.
45	Fsh.	1	12	Charles Clark.....	Bridgeport, Conn.....	943 Stratford Avenue.
46	Fer.	1	20	Frank J. Klopp.....	Louisville, Ky.....	Petersburg, Ky.
47	Frt.	4	60	Marine Engine & Boiler Co. (Md.).....	Baltimore, Md.....	Philpot and Point Streets.
48	Cod.	10	50	Edward J. Franklin.....	Boston, Mass.....	30 A. Fish Pier.
49	Frt.	3	25	David E. Black.....	do.....	17 Jenison Street, Newton-villo, Mass.
50	Frt.	1	15	J. R. Jackson.....	Reedville, Va.....	Amburg, Va.
51	Frt.	2	12	William Keyserling.....	Beaufort, S. C.....	Bay Street.
52	Frt.	2	12	A. H. Chadwick.....	Beaufort, N. C.....	Stratts, N. C.
53	Frt.	1	16	D. H. Williston.....	Pittsburgh, Pa.....	Parkersburg, W. Va.
54	Fsh.	3	8	Frank F. Seldi.....	Milwaukee, Wis.....	Menomonte, Wis.
55	Pas.	1	7	Enock F. Jones.....	Memphis, Tenn.....	Yancoila, Ark.
56	Frt.	1	16	H. C. Depew.....	Pittsburgh, Pa.....	Creston, W. Va.
57	Tow.	3	25	Northern Ohio Cooperage & Lumber Co. (Ark.).....	Memphis, Tenn.....	Parkin, Ark.
58	Tow.	1	50	J. O. Webster.....	Miami, Fla.....	243 Northeast Thirteenth Terrace.
59	Misc.	1	10	J. V. Mann.....	Elizabeth City, N. C.	102 Purse Street.
60	Fsh.	16	100	Ray Adams.....	Gloucester, Mass.....	31 Parke Avenue, Malden, Mass.
61	Pas.	2	35	Alexander W. West.....	Wilmington, Del.....	Millsboro, Del.
62	Tow.	5	350	The Eugenia M. Moran (N. Y.).....	New York, N. Y.....	17 Battery Place.
63	Frt.	4	120	Lin G. Greene.....	Miami, Fla.....	City Yacht Basin.
64						
65	Frt.	1	15	Frank J. Sprafke.....	Hartford, Conn.....	Meriden, Conn.
66	Pas.	1	45	L. R. McNeal.....	Newport News, Va.....	110shon, Va.
67	Wrk.	2	12	Joseph T. Cullen.....	Crisfield, Md.....	R. F. D. No. 1.

‡ Formerly U. S. Navy ga. s. 84.

Line No.	Official No.	Signal letters	Rlg	Name of vessel	Tonnage		Register dimensions			When built	Where built
					Gross	Net	Length	Breadth	Depth		
1	20754		Ga. s.	Eunice	12	9	43.6	13.3	4.0	1907	Elizabeth City, N. C.
2	210578		Ga. s.	Eunice	28	25	60.0	13.4	4.8	1912	Petersburg, Alaska
3	213551		Ga. s.	Eunice	16	10	37.1	14.7	3.7	1915	Brunswick, Ga.
4	215117		Ol. s.	Eunice	38	35	59.6	14.3	5.9	1917	Winslow, Wash.
5	217284		Ga. s.	Eunice	12	10	44.0	13.2	4.0	1918	Kake, Alaska
6	130435		Ga. s.	Eunice S.	5	5	35.7	12.5	2.8	1897	Hopewell, Md.
7	212130		Ga. s.	Eunice V.	7	7	26.9	8.3	3.3	1914	Green Bay, Wis.
8	135514		Ga. s.	Euphemia Purton	6	5	30.2	12.5	2.0	1880	Falchogue, N. Y.
9	137048		Ga. s.	Eureka	12	10	42.0	14.2	3.8	1902	do.
10	202952		Ol. s.	Eureka	28	25	60.5	17.7	4.8	1906	Marco, Fla.
11	206157		Ga. s.	Eureka	11	6	38.0	12.2	5.2	1909	Lubbock, Mo.
12	209832		Ga. s.	Eureka	11	8	44.2	12.3	3.8	1912	Astoria, Oreg.
13	210172		Ga. s.	Eureka	42	35	56.7	15.6	6.9	1912	Tacoma, Wash.
14	210676		Ga. s.	Eureka	7	7	28.0	8.0	4.0	1910	Green Bay, Wis.
15	213860		Ga. s.	Eureka	11	8	36.1	10.0	3.7	1913	Camden, N. J.
16	223681		Ga. s.	Eureka	16	11	38.2	11.4	5.6	1924	Tacoma, Wash.
17	221064		Ga. s.	Eureka II.	10	10	64.0	20.6	2.4	1921	Coconut Grove, Fla.
18	218842		Ga. s.	Europa	11	8	47.0	12.0	3.6	1912	Cut Off, La.
19	136213		Ga. s.	Eurybla	14	13	37.4	13.5	6.3	1888	Brooklyn, N. Y.
20	135660		Ga. s.	Eva	17	7	42.3	12.0	4.3	1883	Noank, Conn.
21	150893		Ga. s.	Eva	30	22	56.0	13.0	8.0	1901	Tampa, Fla.
22	204890		Ga. s.	Eva	14	9	55.3	11.2	3.4	1907	Smiths Point, Tex.
23	205519		Ga. s.	Eva	24	17	62.0	15.0	3.1	1908	Bellhaven, N. C.
24	207654		Ga. s.	Eva	10	7	50.0	10.4	3.5	1910	Portland, Oreg.
25	210236		Ga. s.	Eva	15	10	49.0	11.2	3.5	1912	Colligan Bayou, La.
26	222380		Ga. s.	Eva	10	0	37.0	9.2	3.0	1909	Mare Island, Calif.
27	224745		Ol. s.	Eva	0	0	33.2	12.5	3.6	1925	South Jacksonville, Fla.
28	224377		Ol. s.	Eva II.	22	15	48.0	13.6	5.9	1925	Boston, Mass.
29	212383		Ga. s.	Eva D.	12	8	37.1	10.8	4.6	1913	Everett, Wash.
30	216965		Ga. s.	Eva H.	17	11	60.2	14.2	5.1	1918	Ellsworth, Mo.
31	136911		Ga. s.	Eva N.	9	9	30.0	12.0	5.9	1901	Friendship, Me.
32	201059		Ga. s.	Eva R.	7	5	30.0	11.0	5.2	1907	Vinalhaven, Me.
33	211055		Ga. s.	Eva S.	9	9	27.5	8.6	3.8	1915	Oconto, Wis.
34	135510		Ga. s.	Eva and Helle	14	14	40.4	14.3	0.0	1881	Deer Isle, Me.
35	135571		Ga. s.	Eva Hell	19	18	58.4	15.7	4.3	1882	Dorchester County, Md.
36	135725		Ga. s.	Eva Blanche	23	17	56.4	17.2	5.3	1883	Pocomoke City, Md.
37	70337		Ol. s.	Eva Conway	76	52	82.0	24.0	6.0	1882	Milton, Md.
38	136410		Ga. s.	Eva Ida	8	6	34.5	10.7	2.9	1893	Bayou Lafourche, La.
39	218719		Ga. s.	Eva Jane	13	13	50.0	14.0	3.0	1919	Stevenson, Wash.
40	221408		Ga. s.	Eva Jane	14	11	38.8	15.7	3.1	1921	Hankamer, Tex.
41	203311		Ga. s.	Eva Lillian	10	7	42.5	10.2	3.4	1906	Pocomoke City, Md.
42	136759		Ga. s.	Eva May	21	9	54.3	16.1	4.0	1899	Smyrna, N. C.
43	135014		Ga. s.	Eva Smith	5	5	28.5	12.0	2.8	1874	Islip, N. Y.
44	136543		Ga. s.	Eva M. Martin	21	11	48.0	15.3	6.4	1890	East Boothbay, Me.
45	223282		Ga. s.	Evan N.	10	8	33.0	11.4	5.5	1923	Amesbury, Mass.
46	224403		Ga. s.	Evangeline	8	5	32.0	10.9	4.8	1924	do.
47	207070		Ga. s.	Evnas	10	12	44.1	10.1	4.6	1910	Hooquam, Wash.
48	225249		Ga. s.	Evdnea D.	8	5	32.1	10.9	2.6	1924	Houtma, La.
49	226892		Ol. s.	Evelina M. Goulart	82	50	83.7	21.2	10.2	1927	Essex, Mass.
50	136933		Ga. s.	Evelyn	7	7	30.2	15.2	2.8	1901	Wittman, Md.
51	200601		Ga. s.	Evelyn	24	16	46.7	14.5	4.1	1904	West Haven, Conn.
52	211561		Ga. s.	Evelyn	13	12	39.4	12.3	5.1	1913	Westerly, R. I.
53	214621		Ga. s.	Evelyn	10	0	34.6	8.5	3.1	1911	Sturgeon Bay, Wis.
54	221751		Ga. s.	Evelyn	6	5	31.8	10.3	3.5	1917	Belmar, N. J.
55	223820		Ga. s.	Evelyn	14	9	41.4	12.6	2.5	1924	Kelso, Wash.
56	225525		Ga. s.	Evelyn	7	6	31.5	10.4	3.5	1920	Beach Haven, N. J.
57	208077		Ga. s.	Evelyn C.	9	0	46.3	9.2	4.1	1901	Seranton, Miss.
58	205097		Ga. s.	Evelyn G.	12	7	41.0	11.6	6.3	1907	Manset, Me.
59	210160		Ol. s.	Evelyn H.	23	20	49.2	12.1	5.0	1912	Rockport, Mass.
60	227227		Ga. s.	Evelyn J.	13	8	33.6	10.0	4.6	1928	Manitowoc, Wis.
61	223405		Ga. s.	Evelyn K.	10	7	35.6	10.0	3.6	Unknown	Unknown
62	210248		Ga. s.	Evelyn W.	12	8	34.6	11.8	3.0	1912	Forked River, N. J.
63	210317		Ga. s.	Evelyn Desporto	22	13	52.7	18.0	3.8	1912	Biloxi, Miss.
64	137016		Ga. s.	Evelyn Harford	8	0	32.1	12.2	3.9	1902	Apalachicola, Fla.
65	221880		Ga. s.	Evelyn Nelson	10	7	46.9	10.2	4.0	Unknown	Unknown
66	222254		Ga. s.	Evelyn Sharp	14	12	42.5	0.0	4.0	1922	Manette, Wash.
67	226023		Ga. s.	EVELYN C. SMITH	33	26	45.0	12.9	5.4	1926	Manitowoc, Wis.
68	225280		Ol. s.	Evelyn G. Sears	14	10	71.0	19.2	8.8	1926	Essex, Mass.
69	224050		Ga. p.	Everyday Ferry	50	9	56.0	14.2	2.7	1925	Murphy, Wash.
70	224693		Ga. s.	Ever Ready	12	8	37.7	13.0	4.1	1925	Falchogue, N. Y.
71	209545		Ga. s.	Evolution	25	17	43.0	13.5	5.5	1912	Seattle, Wash.
72	222981		Ga. s.	Evolution	8	5	33.0	9.3	4.0	1923	do.

¹ Formerly ga. s. Pilot.

¹ Formerly U. S. Navy ga. s. 891.

Motor Vessels

319

Line No.	Service	Crew	Horse-power	Name of owner	Home port	Address of owner
1	Frt.	2	24	Hampton Sprull	New Bern, N. C.	Oriental, N. C.
2	Fsh.	7	50	Petersburg Packing Co. (Wash.)	Petersburg, Alaska	Squaw Harbor, Shumagin
3	Tow.	4	30	Lako Worth Intet Distriet (Fla.)	Miami, Fla.	West Palm Beach, Fla.
4	Frt.	4	70	Alexander H. Bradford	Unalaska, Alaska	Islands, Alaska. Care Joe K. Peterson, Kake, Alaska.
5	Fsh.	4	30	Edwin Ketchtoyek	Wrangell, Alaska	St. Georges Island, Md.
6	Frt.	2	8	M. B. Twilley	Annapolis, Md.	Green Bay, Wis.
7	Fsh.	3	10	John James Hogan	Milwaukee, Wis.	West Sayville, N. Y.
8	Fsh.	1	20	Peter Verbeke	New York, N. Y.	Bayport, N. Y.
9	Oys.	3	27	Frank Rogers	do.	Caxambas, Fla.
10	Frt.	3	36	F. W. Hall	Key West, Fla.	Water Street.
11	Frt.	2	20	Arthur E. Tracoy	Eastport, Me.	252 Front Street.
12	Fsh.	2	50	Columbia River Packers Association (Oreg.)	Astoria, Oreg.	
13	Fsh.	5	40	Pacific American Fisheries (Me.)	Ketchikan, Alaska	
14	Fsh.	2	40	Martin Wright	Milwaukee, Wis.	Big Suamico, Wis.
15	Pas.	1	30	Joseph M. Garrison	Philadelphia, Pa.	Port Norris, N. J.
16	Fsh.	4	40	Mathew Nelson	Tacoma, Wash.	4308 North Twenty-fifth Street.
17	Pas.	3	25	Frank I. Stiles	Miami, Fla.	Coronet Grove, Fla.
18	Frt.	3	24	Baldo Buttrich	New Orleans, La.	Oreina, La.
19	Frt.	1	20	Amos Coffin	New Haven, Conn.	482 Quinlupac Avenue.
20	Msc.	1	40	E. Henry Phinney	New Bedford, Mass.	Hyanis, Mass.
21	Tow.	2	90	C. W. Bahrt	Tampa, Fla.	113 Hyde Park Place.
22	Pac.	1	40	Agnes B. Chapman	Galveston, Tex.	2124 Avenue N.
23	Tow.	2	60	North River Steamboat Co. (N. C.)	Elizabeth City, N. C.	
24	Pas.	1	30	Oregon City Sand & Gravel Co.	Portland, Oreg.	Oregon City, Oreg.
25	Pas.	2	20	A. J. Thibodeaux	Port Arthur, Tex.	Orange, Tex.
26	Frt.	1	40	John Mischorr	New York, N. Y.	298 St. Anne's Avenue.
27	Tow.	2	60	A. A. Bunnell	Miami, Fla.	110 Northeast Twenty-first Street.
28	Cod.	5	45	Ignatius Dasaro	Boston, Mass.	309 North Street, Everett, Mass.
29	Tow.	1	16	Bert Lashua	Seattle, Wash.	Everett, Wash.
30	Frt.	2	45	E. A. Holmes Packing Co. (Me.)	Eastport, Me.	7 Madison Street.
31	Frt.	1	20	Jamon MacVane	Portland, Me.	Cliff Island, Me.
32	Cod.	2	4	James E. Robinson	Rockland, Me.	Ynalhaven, Me.
33	Fsh.	1	10	Louis Van Zoonen	Milwaukee, Wis.	Pensaukee, Wis.
34	Frt.	1	8	John E. Small	Belfast, Me.	Stockton, Me.
35	Frt.	2	18	George W. Smith	Crisfield, Md.	Tylerton, Md.
36	Frt.	1	60	Ballard Fish & Oyster Co.	Norfolk, Va.	
37	Frt.	3	50	Harvey H. Conway	Cambridge, Md.	3 Choptank Avenue.
38	Frt.	2	20	Joseph Adams	New Orleans, La.	Cut Off, La.
39	Fer.	1	62	C. T. Smith	Portland, Oreg.	Stovenson, Wash.
40	Frt.	2	28	A. F. McBride	Galveston, Tex.	Hankamer, Tex.
41	Oys.	2	40	Bethlehem Shipbuilding Corporation (Del.)	Baltimore, Md.	Stewart Building.
42	Frt.	2	37	Samuel A. Guilds	Charleston, S. C.	Mount Pleasant, S. C.
43	Fsh.	2	12	William H. Galiga	New York, N. Y.	New Suffolk, N. Y.
44	Cod.	8	28	United Fisheries Co. (Mass.)	Gloucester, Mass.	250 Main Street.
45	Fsh.	1	22	Jeremiah M. Littlefield	Newport, R. I.	Block Island, R. I.
46	Fsh.	2	28	William Cyr	do.	do.
47	Tow.	2	60	R. J. Ulrick	Seattle, Wash.	Aberdeen, Wash.
48	Fsh.	2	14	Choramle Duet	New Orleans, La.	Golden Meadow, La.
49	Fsh.	14	150	Manuel J. Goufart	Gloucester, Mass.	9 Friend Street.
50	Frt.	4	10	W. H. Vallant	Cambridge, Md.	Bellevue, Md.
51	Oys.	4	60	F. Mansfield & Sons (Conn.)	New Haven, Conn.	610 Quinlupac Avenue.
52	Fsh.	1	18	Frank Janssen	New London, Conn.	Stonington, Conn.
53	Fsh.	3	15	Noah Longlais	Milwaukee, Wis.	Menominate, Wis.
54	Fsh.	6	22	Beach Haven Fish Co. (N. J.)	Philadelphia, Pa.	Beach Haven, N. J.
55	Pas.	3	250	O. J. Cullom	Portland, Oreg.	Kelso, Wash.
56	Fsh.	6	20	John Anderson	Philadelphia, Pa.	Bayhead, N. J.
57	Tow.	2	60	Bowers Southern Dredging Co. (Tex.)	Galveston, Tex.	
58	Cod.	5	30	Paul Reilly	Bath, Me.	Bristol, Me.
59	Cod.	6	45	Simon A. Landry	Gloucester, Mass.	15A Taylor Street.
60	Fsh.	4	630	Joseph Jacobl	Milwaukee, Wis.	Michigan City, Ind.
61	Pas.	2	40	Robert Kock	New York, N. Y.	1808 Amsterdam Avenue.
62	Pas.	1	12	Annamiah G. Willbert	Philadelphia, Pa.	Forked River, N. J.
63	Fsh.	0	16	Mrs. Sophie K. Desporte	Culport, Miss.	Illoxi, Miss.
64	Frt.	2	25	Jos. Messinla	Apalachicola, Fla.	
65	Frt.	2	24	Preston Lowe	Crisfield, Md.	Tylerton, Md.
66	Pas.	1	16	E. L. Hetrick	Seattle, Wash.	Port Blakely, Wash.
67	Fsh.	4	60	Delos H. Smith	Milwaukee, Wis.	Port Washington, Wis.
68	Cod.	12	100	Antona S. Sears	Gloucester, Mass.	16 Silva Court.
69	Fer.	1	150	Samuel Hill	Portland, Oreg.	Maryhill, Wash.
70	Pas.	1	40	William F. Mareley	New York, N. Y.	Babylon, N. Y.
71	Fsh.	2	65	George Muthisen	Seattle, Wash.	6047 Fourth Avenue NW.
72	Fsh.	2	12	Fred Bahovec	Wrangell, Alaska	

Line No.	Official No.	Signal letters	Rig	Name of vessel	Tonnage		Register dimensions			When built	Where built
					Gross	Net	Length	Breadth	Depth		
							Feet	Feet	Feet		
1	201385		Ga. s.	Example	11	7	43.9	12.6	3.6	1904	Empire, Ia.
2	225818		Ol. s.	Example	45	31	59.8	15.8	7.1	1920	Doekton, Wash.
3	223910		Ga. s.	Exceed	10	8	34.2	9.7	4.6	1924	Seattle, Wash.
4	136271		Ga. s.	Excel	15	10	38.9	15.4	4.4	1892	Goshen, N. J.
5	223786		Ol. s.	Excel	40	27	55.2	15.5	7.4	1924	Seattle, Wash.
6	227348		Ol. s.	Excel II	61	41	67.1	17.3	8.0	1928	do
7	222885		Ga. s.	Exceln	9	6	33.0	10.6	3.0	1919	Unalakleet, Alaska
8	202463		Ga. s.	Excellent	14	10	52.0	18.9	4.2	1905	Iridgetown, Va.
9	203763		Ga. s.	Excelsior	9	8	38.0	13.3	3.6	1909	Patchogue, N. Y.
10	203615		Ga. s.	Excursion	46	31	65.0	14.7	6.6	1912	Astoria, Ore.
11	211118		Ga. s.	Exhibit	19	13	38.3	12.8	4.8	1913	Seattle, Wash.
12	200749		Ga. s.	Expansion	175	113	101.6	24.0	8.2	1904	Oakland, Calif.
13	205042		Ga. w.	Expansion	91	61	122.3	23.5	3.6	1910	Bismarck, N. Dak.
14	201046		Ga. s.	Experiment	11	8	39.7	10.1	4.2	1905	Mount Pleasant, S. C.
15	226832		Ga. s.	Exploit	59	40	60.0	20.0	7.8	1913	Unknown
16	218191		Ga. s.	Explora	10	8	37.3	9.3	4.5	1913	Seattle, Wash.
17	215060		Ga. s.	Explorer	37	31	53.6	15.3	6.4	1917	Tacoma, Wash.
18	225938		Ol. s.	Explorer	50	34	59.1	17.5	7.5	1926	Seattle, Wash.
19	204143		Ga. s.	Express	11	6	43.5	10.3	3.5	1907	Marshfield, Ore.
20	218530		Ga. s.	Express	8	6	39.3	9.1	4.2	1927	New York, N. Y.
21	227604		Ol. s.	Express	52	35	63.1	16.3	7.5	1907	Seattle, Wash.
22	227321		Ga. s.	Express	19	13	50.3	12.0	5.0	1916	New York, N. Y.
23	227488		Ol. s.	EXPRESS	115	70	62.0	20.0	8.9	1873	Chester, Pa.
24	221185		Ga. s.	Extra Dry	8	6	33.5	9.5	3.0	1907	Cape May, N. J.
25	226907		Ga. s.	F	8	6	32.0	11.0	3.0	1927	Belmar, N. J.
26	226104		Ga. s.	F. I.	7	6	31.9	11.2	3.4	1926	do
27	222548		Ga. s.	F. Dierssen	14	13	36.4	11.2	3.6	1905	Manitowoc, Wis.
28	214619		Ga. s.	F. Hunter	16	11	39.4	10.8	4.5	1916	Sturgeon Bay, Wis.
29	220073		Ol. s.	F. A. Daly	22	7	51.0	14.1	4.9	1920	Vancouver, Wash.
30	222495		Ga. w.	F. B. Potts	25	17	55.2	13.2	2.6	1921	Clarlington, Ohio.
31	213504		Ol. s.	F. B. Rogers	25	23	47.2	14.6	5.8	1916	Trenton, N. J.
32	219791		Ga. s.	F. C. Barnes	52	35	60.8	16.2	7.5	1920	Tacoma, Wash.
33	215081		Ga. s.	F. C. Hergert	26	21	55.8	12.3	5.8	1917	Seattle, Wash.
34	213974		Ga. s.	F. C. Stender	11	9	31.0	11.0	3.8	1915	Providence, R. I.
35	229074		Ga. w.	F. D. Bolton	41	40	64.9	20.0	2.8	1926	Evansville, Ind.
36	223533		Ga. s.	F. D. Crockett	28	16	55.8	15.7	4.0	1924	Seaford, Va.
37	121062		Ga. s.	F. H. Lake	15	11	47.8	14.2	3.5	1897	Crittenden, Va.
38	216363		Ol. s.	F. H. Marvin	274	195	106.0	30.2	8.0	1913	Everett, Wash.
39	225347		Ga. w.	F. H. SHERRARD	31	20	57.0	11.2	3.0	1926	Memphis, Tenn.
40	8322		Ga. s.	F. J. Baker	14	12	42.0	16.2	3.1	1872	Port Jefferson, N. Y.
41	203051		Ol. s.	F. J. Purdy	30	20	50.5	16.0	6.0	1906	Portland, Me.
42	224062		Ga. s.	F. L. Stevens	43	34	61.2	19.3	5.4	1925	Indson, Md.
43	222974		Ga. s.	F. S. W.	12	12	59.6	11.8	2.2	1923	Clarlington, Ohio.
44	210019		Ga. w.	F. T. Nicholls	21	13	65.0	15.0	3.0	1912	New Orleans, La.
45	120583		Ga. s.	F. W. Gordon	15	9	41.5	15.7	4.3	1884	Buy Shore, N. Y.
46	221890		Ol. s.	F. W. Mulkey	18	11	51.6	13.7	5.4	1925	Astoria, Ore.
47	201573		Ga. w.	F. & J.	27	12	58.6	15.0	3.2	1904	Grand Isle, La.
48	219577	LVNM	Ol. s.	Falda	248	108	131.6	25.0	13.4	1920	East Boothbay, Me.
49	222940		Ga. s.	Fairbanks	62	42	59.5	18.5	8.0	1923	Friday Harbor, Wash.
50	215510		Ol. s.	Fairbanks Morse	11	7	47.7	11.8	4.3	1917	East Machias, Me.
51	227584		Ol. s.	Fairfax	60	47	64.4	18.0	9.2	1928	Tacoma, Wash.
52	121039		Ol. s.	Fairfield	40	25	60.0	17.5	7.9	1899	do
53	207455		Ol. s.	Fairfield	27	18	50.2	14.5	4.7	1910	Jacksonville, Fla.
54	221252		Ol. s.	Fairfield	54	36	55.0	26.0	6.7	1921	do
55	227322		Ol. s.	Fairland	14	10	39.7	11.0	5.4	1928	Tacoma, Wash.
56	219761		Ga. s.	Fairway	27	19	50.5	13.4	6.4	1920	Poulsbo, Wash.
57	219807		Ol. s.	Fairyland	42	18	63.0	15.2	7.1	1920	Los Angeles, Calif.
58	209611		Ga. s.	Fairy Queen	20	10	53.6	18.0	3.7	1912	Bllox, Miss.
59	208693		Ga. w.	Fairy Belle	9	9	50.0	12.0	2.6	1911	Terre Haute, Ind.
60	221711		Ga. s.	Fairy Isle	9	8	37.2	10.0	3.7	1912	Naubinway, Mich.
61	222217		Ga. s.	Faith	10	7	34.6	10.3	4.8	1922	Seattle, Wash.
62	216503		Ga. s.	Faithful	8	7	32.6	8.8	4.8	1918	do
63	225431		Ol. s.	Faithful	54	37	59.0	15.0	7.2	1925	Two Rivers, Wis.
64	120244		Ga. s.	Falcon	21	13	48.5	16.4	4.6	1876	Mauricetown, N. J.
65	120352		Ga. s.	Falcon	15	10	47.4	13.0	3.6	1878	Chicago, Ill.
66	121227		Ol. s.	Falcon	40	25	60.0	17.0	6.6	1902	Tacoma, Wash.
67	121249		Ga. s.	Falcon	28	25	58.5	16.3	6.0	1902	Bllox, Miss.
68	207533		Ga. s.	Falcon	15	10	39.0	12.7	4.5	1910	Tacoma, Wash.
69	208476		Ga. s.	Falcon	40	13	68.6	14.7	5.9	1911	San Francisco, Calif.
70	209101		Ga. s.	Falcon	7	6	26.5	9.6	3.7	1911	Racine, Wis.

1 Formerly ga. s. U. S. N. No. 2657.

1 Formerly ol. s. U. S. C. G. St. s. (a) Manhattan, (b) Arundel.

Line No.	Service	Crew	Horse-power	Name of owner	Home port	Address of owner
1	Oys.	4	27	Louis Adam	New Orleans, La.	Cut Off, La.
2	Fsh.	8	90	Lucas Planchet	Seattle, Wash.	Dockton, Wash.
3	Fsh.	1	16	Marlin Nelson	do	7723 Twenty-third Avenue.
4	Oys.	4	24	William H. Pierce	Philadelphia, Pa.	Dorchester, N. J.
5	Fsh.	7	75	John Moiver	Petersburg, Alaska	Box 34
6	Fsh.	4	155	O. M. Rould	Seattle, Wash.	3224 West Seventieth Street.
7	Frt.	2	6	Simon Sagoonlek	Nome, Alaska	Shaktolik, Alaska.
8	Frt.	2	10	R. A. Parsons	Capo Charles, Va.	
9	Frt.	1	25	Samuel Starkins	Bridgeport, Conn.	Greenwich, Conn.
10	Fsh.	4	65	Libby, McNeill & Libby (Me.)	San Francisco, Calif.	465 California Street.
11	Fsh.	5	20	George T. Myers	Juneau, Alaska	Chatham, Alaska.
12	Frt.	13	100	Libby, McNeill & Libby	San Francisco, Calif.	465 California Street.
13	Frt.	9	60	Henton Transportation Co. (S. D.)	Pembina, N. Dak.	Hismarck, N. Dak.
14	Frt.	2	24	William H. Mikell	Charleston, S. C.	R. F. D. No. 1.
15	Frt.	2	50	Joseph F. O'Brien	Savannah, Ga.	201 West River Street.
16	Fsh.	1	16	Edward F. Wieso	Seattle, Wash.	1010 Belmont Avenue.
17	Fsh.	8	640	Thomas Miller	Los Angeles, Calif.	1410 Center Street, San Pedro, Calif.
18	Fsh.	7	125	Magnus Hiansen	Juneau, Alaska	Box 697.
19	Frt.	1	35	C. H. Woodard	Marshfield, Ore.	Summer, Ore.
20	Pass.	1	8	Nils Felstad	New York, N. Y.	
21	Fsh.	4	125	A. Haugland	Seattle, Wash.	Anacortes, Wash.
22	Frt.	1	50	Wm. J. Alback	San Francisco, Calif.	732 Angar Avenue, Oakland, Calif.
23	Frt.	7	210	Gerald A. Fagan	New York, N. Y.	17 Battery Place.
24	Fsh.	1	24	Russell Schollenger	Philadelphia, Pa.	Capo May City, N. J.
25	Fsh.	6	35	Harry May	do	Seaside Park, N. J.
26	Mso.	1	45	Great Lakes Dredge & Dock Co. (N. J.)	Milwaukee, Wis.	216 West Water Street.
27	Fsh.	6	35	Harry May	Philadelphia, Pa.	Seaside Park, N. J.
28	Fsh.	6	28	Charles J. Hagon	Marquette, Mich.	St. Ignace, Mich.
29	Tow.	1	75	Alaska-Portland Packers Association (Oreg.)	Portland, Oreg.	1105 Yeon Building.
30	Tow.	1	25	Jas. H. Robinson	Pittsburgh, Pa.	Box 482, Bellaire, Ohio.
31	Tow.	3	50	Geo. W. Rogers Construction Corporation (N. Y.)	New York, N. Y.	29 Broadway.
32	Fsh.	7	85	F. C. Barnes Co. (Oreg.)	Wrangell, Alaska	Lake Bay, Alaska.
33	Fsh.	8	30	E. E. Driscoll	Seattle, Wash.	3217 West Sixty-second Street.
34	Frt.	2	27	Frank C. Stender & Co.	Providence, R. I.	86 Weybosset Street.
35	Fer.	4	80	A. E. Frotagert	Evansville, Ind.	New Harmony, Ind.
36	Frt.	2	24	F. D. Crockett	Newport News, Va.	Seaford, Va.
37	Frt.	2	35	G. W. Dixon	Norfolk, Va.	Eclipse, Va.
38	Frt.	14	175	Merchants Transportation Co. (Wash.)	Tacoma, Wash.	801 South Stevens Street.
39	Pass.	2	45	L. L. Shepard	Memphis, Tenn.	Dyersburg, Tenn.
40	Pass.	2	24	Albert P. Likley	Albany, N. Y.	Poughkeepsie, N. Y.
41	Tow.	4	175	Grymes Engineering Co. (N. J.)	New York, N. Y.	1 Exchange Place, Jersey City, N. J.
42	Frt.	3	48	Howard B. Tolley	Cambridge, Md.	301 Willis Street.
43	Frt.	2	27	John J. Rea	Cincinnati, Ohio	Charlton, Ohio.
44	Frt.	3	35	Interstate Wholesale Grocers (La.)	New Orleans, La.	426 South Peters Street.
45	Oys.	2	36	H. E. Mills	Newport News, Va.	Hampton, Va.
46	Mso.	2	110	Commission of Public Docks	Portland, Oreg.	Foot Stark Street.
47	Pass.	6	20	William Vanderbrook, Estate of	New Orleans, La.	612 Seventh Street.
48	Cod.	21	360	John Chisholm Vessels Co. (Mass.)	Gloucester, Mass.	35 Wharf Street.
49	Frt.	3	100	Alaska Transport Co. (Alaska)	Seattle, Wash.	911 Securitas Building.
50	Frt.	2	30	Jasper Wyman & Son (Mo.)	Jonesport, Mo.	Millbridge, Mo.
51	Fsh.	7	135	Tony Miller	Tacoma, Wash.	Fairfax, Wash.
52	Tow.	5	200	Tacoma Tug & Barge Co. (Wash.)	do	N. P. Dock
53	Tow.	2	90	Clyde Newton	Miami, Fla.	Little River, Fla.
54	Fer.	3	60	Arlington Ferry & Land Co. (Fla.)	Jacksonville, Fla.	Arlington, Fla.
55	Fsh.	2	30	R. P. Cupple	Tacoma, Wash.	6003 North Pearl Street.
56	Frt.	1	40	N. J. Mathison	Seattle, Wash.	6030 Fourth Avenue NW.
57	Fsh.	8	85	Klemento Zar	Los Angeles, Calif.	San Pedro, Calif.
58	Fsh.	4	24	Gulf Hills Corporation (Miss.)	Gulfport, Miss.	Ocean Springs, Miss.
59	Pass.	1	20	E. L. Porter	Memphis, Tenn.	Askew, Ark.
60	Fsh.	1	30	Frank L. King	Marquette, Mich.	Muckinac Island, Mich.
61	Fsh.	3	16	Carl Sather	Seattle, Wash.	910 North Seventy-fifth Street.
62	Fsh.	2	16	W. F. Loveless	Ketchikan, Alaska	Box 2.
63	Fsh.	4	100	Henry Lafond	Milwaukee, Wis.	Two Rivers, Wis.
64	Oys.	2	28	Leonard F. Tyler	New Haven, Conn.	Branford, Conn.
65	Frt.	3	18	Hugh J. Goldie	Key West, Fla.	Caxambas Fla.
66	Tow.	6	105	Tacoma Tug & Barge Co. (Wash.)	Tacoma, Wash.	N. P. Dock.
67	Mso.	2	120	Cesard Lombardo	New York, N. Y.	16 Luqueer Street (B.).
68	Fsh.	7	20	Fred Grant	Jurau, Alaska	Ilydaburg, Alaska.
69	Fsh.	2	75	Alaska Packers Association (Calif.)	San Francisco, Calif.	111 California Street.
70	Mso.	2	15	Quay Victor Matthews	Cincinnati, Ohio	2152 St. James Avenue.

¹ Formerly ga. s. Alice H. H. Reeder.

² Formerly ga. s. Harvester King.

³ Formerly ga. s. Eliza Rhodes.

⁴ Formerly ga. s. P. H. Doyen.

Line No.	Official No.	Signal letters	Rig	Name of vessel	Tonnage		Register dimensions			When built	Where built
					Gross	Net	Length	Breadth	Depth		
1	216360		Ga. s.	Falcon	10	8	38.4	9.0	4.4	1918	Shaw Island, Wash.
2	225560		Ol. s.	Falcon	17	13	38.6	11.6	6.2	1920	Tacoma, Wash.
3	227242		Ol. s.	Falcon	13	8	36.8	10.6	5.2	1923	Seattle, Wash.
4	213854		Ga. s.	Falcon II	17	11	54.3	20.4	2.8	1915	Holly Hill, Fla.
5	226038		Ga. s.	Famiglia	45	20	68.5	17.5	7.3	1926	Rockport, Mass.
6	121180		Ol. s.	Famous	41	28	57.5	16.0	5.7	1901	La Couver, Wash.
7	211340		Ga. s.	Famous	14	9	34.0	11.5	3.6	1913	Seattle, Wash.
8	120443		Ga. s.	Fannie	8	7	33.0	12.3	3.0	1881	Patchogue, N. Y.
9	120485		Ga. s.	Fannie	7	6	31.0	13.5	3.3	1880	Islip, N. Y.
10	208431		Ga. s.	Fannie	13	12	40.3	10.6	7.6	1910	Harrisburg, Tex.
11	218856		Ga. s.	Fannie	8	8	40.8	8.1	3.3	1901	Grafton, Ill.
12	224484		Ol. s.	Fannie	57	46	75.4	16.0	7.8	1925	Essex, Mass.
13	226318		Ga. s.	Fannie	15	12	43.3	11.8	4.8	1927	Hoonah, Alaska
14	120701		Ol. s.	Fannie D.	12	11	41.0	12.6	3.6	1887	Wallisville, Tex.
15	213079		Ga. s.	Fannie E.	12	10	38.1	12.3	4.3	1916	Greenwich Piers, N. J.
16	121264		Ga. s.	Fannie II	11	7	43.0	10.0	4.1	1903	Hayre de Grace, Md.
17	217285		Ga. s.	Fannie J.	13	9	30.0	13.4	4.0	1918	Wrangell, Alaska
18	121177		Ga. s.	Fannie L.	7	7	27.5	11.0	6.0	1901	Bronon, Mo.
19	222075		Ol. s.	Fannie S.	29	16	58.0	15.8	5.9	1923	Rockport, Mass.
20	210227		Ga. s.	Fannie W.	8	7	34.0	10.0	3.0	1896	Patchogue, N. Y.
21	203359		Ol. s.	Fannie W.	28	19	58.7	18.6	5.2	1906	Greenport, N. Y.
22	223110		Ga. s.	Fannie S. J.	9	7	34.8	10.5	2.4	1924	Charvin, La.
23	121258		Ga. s.	Fannie Belle	33	10	57.4	17.5	7.0	1903	East Boothbay, Me.
24	222180		Ga. s.	Fannie May	9	6	39.8	13.3	3.0	1920	Alexandria, Va.
25	121050		Ga. s.	Fannie Myers	35	21	57.0	19.0	5.2	1897	Dorchester, N. J.
26	214091		Ga. s.	Fannie Barnell	26	11	50.7	14.4	6.2	1916	Friendship, Mo.
27	217634		Ga. s.	Fannie Powell	47	31	70.0	16.5	7.0	1919do
28	120603		Ga. s.	Fannie E. Hayward	21	17	60.0	10.8	4.7	1883	Solomons Island, Md.
29	227268		Ol. s.	Fanny F. Hickey	30	15	65.0	15.8	7.0	1928	Kennebunkport, Me.
30	150945		Ga. s.	Fantana	27	16	58.7	11.0	5.0	1902	Boston, Mass.
31	207474		Ga. s.	Fantle	22	15	57.0	12.0	4.5	1905	New Orleans, La.
32	120608		Ga. s.	Farmer	6	5	28.0	12.8	3.3	1895	Patchogue, N. Y.
33	201784		Ga. s.	Far Niente	14	9	43.4	10.0	3.8	1905	Seattle, Wash.
34	121073		Ga. s.	Farragut	13	9	43.5	12.0	4.4	1898	Boston, Mass.
35	224684		Ol. s.	Farwest	55	37	60.9	17.1	8.5	1925	Seattle, Wash.
36	220768		Ga. s.	Fashion	11	8	37.5	10.4	4.0	1920	Olympia, Wash.
37	120853		Ga. s.	Fauna	9	8	30.4	12.0	4.8	1882	South Brooklyn, N. Y.
38	206790		Ga. s.	Favocitta	10	0	41.0	9.3	4.0	1900	Bayonne, N. J.
39	120983		Ga. s.	Favorite	39	27	50.0	15.0	0.0	1886	Astoria, Oreg.
40	120734		Ga. s.	Favorite	10	7	33.0	12.5	4.2	1888	Seabright, N. J.
41	120731		Ga. s.	Favorite	46	43	68.0	10.2	8.8	1892	East Boothbay, Me.
42	203814		Ga. s.	Favorite	11	7	39.0	0.5	2.4	1907	Coupeville, Wash.
43	206505		Ga. s.	Favorite	9	8	33.7	11.0	5.3	1900	Cleveland, Ohio
44	212363		Ga. s.	Favorite	19	13	57.0	15.6	4.4	1914	Chicago, Ill.
45	220234		Ga. s.	Favorite	42	28	50.5	15.2	6.8	1920	Tacoma, Wash.
46	221027		Ga. s.	Favorite	13	8	50.4	10.2	3.8	1.22	Marshfield, Oreg.
47	227010		Ga. s.	Favorite	10	7	33.5	9.6	3.2	1927	Chassell, Mich.
48	120774		Ga. s.	Fawn	13	12	45.8	15.0	2.8	1880	Baypoint, Fla.
49	207205		Ol. s.	Fawn	17	11	41.0	13.3	4.9	1910	Hurton, Wash.
50	208792		Ga. s.	Fawn	7	6	32.6	9.2	4.3	1906	West Do Pero, Wis.
51	208877		Ga. s.	Fawn	8	5	31.7	9.4	3.5	1911	Hellingham, Wash.
52	216552		Ga. w.	Fawn	32	32	64.1	17.5	3.1	1918	Williston, N. Dak.
53	221488		Ga. w.	Fawn	23	17	65.3	17.5	3.1	1921	Elk Point, S. Dak.
54	226057		Ol. s.	Fawn	28	19	44.6	12.2	5.0	1927	Manitowoc, Wis.
55	207510		Ol. s.	Fay	12	8	48.0	11.0	4.0	1910	Cove, Tex.
56	213447		Ga. s.	Fay	10	9	30.0	8.8	3.0	1914	Sturgeon Bay, Wis.
57	221036		Ol. s.	Fay	31	13	40.5	14.0	4.8	1924	Monroe, La.
58	222371		Ga. s.	Fay O.	11	7	32.0	13.4	4.7	1921	West Sayville, N. Y.
59	224912		Ol. s.	Faybello	16	5	41.8	12.1	5.0	1925	Portland, Oreg.
60	200727		Ol. s.	Fearless	15	10	50.8	11.9	3.0	1901	South Bend, Wash.
61	210192		Ga. s.	Fearless	62	42	66.7	17.4	0.2	1912	Decatur, Wash.
62	225401		Ol. s.	Fearless	47	24	57.2	16.0	7.4	1926	Tacoma, Wash.
63	216682		Ga. s.	Feather Queen	25	10	48.1	10.2	3.2	1917	Drucker, Calif.
64	221533		Ga. s.	Federal No. 15	27	18	45.0	14.0	7.4	1921	Long Island City, N. Y.
65	215187		Ga. s.	Fenwick	33	27	56.3	14.5	5.8	1917	Seattle, Wash.
66	218690		Ga. s.	Fern	0	5	20.4	10.6	4.0	1917	West Haven, Conn.
67	223540		Ga. s.	Fern	10	7	34.2	10.0	4.5	1923	Petersburg, Alaska
68	225742		Ga. s.	Fern L. (composite)	7	5	33.2	9.0	2.6	1919	South Baltimore, Md.
69	214702		Ga. s.	Ferol	29	27	51.0	10.5	5.2	1914	Alton, Ill.

1 Formerly ga. s. ^(a) Pharamond.
^(b) Mario M.

1 Formerly U. S. C. G. No. 1564.

Line No.	Service	Crew	Horse-power	Name of owner	Home port	Address of owner
1	Fsh.	2	15	Alaska Sanitary Packing Co. (Wash.)	Seattle, Wash.	Colman Building.
2	Fsh.	4	30	Ingvald M. Jacobson	Tacoma, Wash.	4838 Park Avenue.
3	Fsh.	2	20	Aubert Hansen	Seattle, Wash.	Route 1, Stanwood, Wash.
4	Frt.	1	32	E. P. Poreher	St. Augustine, Fla.	Cocoa, Fla.
5	Fsh.	0	60	Salvatore Passenese	Boston, Mass.	31 South Margin Street.
6	Tow.	3	125	Nolto Bros. Towing Co. (Wash.)	Seattle, Wash.	Bellingham, Wash.
7	Fsh.	2	12	Hidden Inlet Canning Co. (Alaska)	Juneau, Alaska.	Care Hood Canning Co., Killsnoo, Alaska.
8	Fsh.	1	25	Adrian Van Essendelft	New York, N. Y.	West Sayville, N. Y.
9	Fsh.	1	14	John Johnson	do.	Bay Shore, N. Y.
10	Tow.	1	40	Union Sulphur Co. (La.)	Lake Charles, La.	Sulphur, La.
11	Pas.	1	24	Charles Kram	St. Louis, Mo.	1307 Biddle Street.
12	Frt.	4	100	Fannie Powell	Boston, Mass.	Chelsea, Mass.
13	Fsh.	1	20	John Williams	Juneau, Alaska	Hoona, Alaska.
14	Tow.	2	60	R. W. Albright	Houston, Tex.	Harrisburg, Tex.
15	Fsh.	1	40	Gustav A. Peterson	Philadelphia, Pa.	Wildwood, N. J.
16	Msc.	1	75	Union Shipbuilding Co. (Pa.)	Baltimore, Md.	Fairfield, Md.
17	Fsh.	4	20	William Jackson	Prangell, Alaska	
18	Frt.	1	10	J. H. Brown	Portland, Me.	
19	Cod.	4	70	James W. McGray	Boston, Mass.	Malden, Mass.
20	Oys.	2	26	Smith Sprague	New York, N. Y.	Inwood, Long Island.
21	Fsh.	1	45	Greenport Oyster Co. (N. Y.)	do.	Greenport, N. Y.
22	Fsh.	2	18	Narcisse Laperouse	New Orleans, La.	Chauvin, La.
23	Cod.	8	36	Charles H. Thompson	Portland, Me.	Cape Porpoise, Mo.
24	Frt.	2	27	Frank Dixon	Alexandria, Va.	
25	Frt.	4	25	James Frank Tongue	Annapolis, Md.	Solomons, Md.
26	Cod.	5	57	John P. Silva	Provincetown, Mass.	373 Commercial Street.
27	Fsh.	2	60	Benjamin Favazzia	Boston, Mass.	9 Quincey Court.
28	Frt.	3	20	Josiah C. Armiger	Baltimore, Md.	123 Market Place.
29	Fsh.	7	110	Fanny F. Hickey	Boston, Mass.	41 Mineral Street, Reading, Mass.
30	Frt.	2	100	John H. Gose	Washington, D. C.	027 Fifteenth Street NW.
31	Pas.	2	40	Wm. P. Kennedy	Gulfport, Miss.	Blfax, Miss.
32	Msc.	2	12	Stanley B. Downs	New York, N. Y.	Greenport, N. Y.
33	Msc.	3	20	Olm Tomford	Petersburg, Alaska	
34	Pas.	3	60	Ralph D'Orlando	New York, N. Y.	310 East One hundred and Sixteenth Street.
35	Fsh.	8	100	Farwest Marine Corporation (Wash.)	Seattle, Wash.	Marlon Building.
36	Fsh.	2	30	J. Emil Strand	do.	612 North Forty-fifth Street.
37	Pas.	1	12	Amusa S. Johnson	Providence, R. I.	Narragansett, R. I.
38	Pas.	1	28	Frank J. Inseft	New York, N. Y.	Yononne, N. J.
39	Tow.	2	90	Tacoma Tug & Barge Co. (Wash.)	Tacoma, Wash.	N. P. Dock.
40	Frt.	2	75	Frl Danielson	New York, N. Y.	Great Kills, N. Y.
41	Fsh.	8	30	Bay Fisheries Co. (Fla.)	Pensacola, Fla.	St. Andrew, Fla.
42	Tow.	1	20	Gilkey Bros. Towing Co. (Wash.)	Seattle, Wash.	Anacortes, Wash.
43	Msc.	1	20	City of Cleveland	Cleveland, Ohio	City Hall.
44	Pas.	3	120	Arthur Olson	Chicago, Ill.	3745 Seminary Avenue.
45	Fsh.	7	60	Marion Covich	Seattle, Wash.	4003 Seventeenth Avenue SW.
46	Pas.	1	30	C. H. Woodard	Marshfield, Oreg.	Sumner, Oreg.
47	Fsh.	2	16	Fino Tuomela	Sault Ste. Marie,	Chusseau, Mich.
48	Frt.	1	12	Nick Broxson	Pensacola, Fla.	Holley, Fla.
49	Frt.	2	75	Tacoma Tug & Barge Co. (Wash.)	Tacoma, Wash.	611 South Seventh Street.
50	Pas.	2	20	Wm. T. Hamlin	Chicago, Ill.	4328 Castello Avenue.
51	Pas.	1	20	Martin Baeken	Seattle, Wash.	4731 Twelfth Avenue SW.
52	Fer.	2	3	Leonard Hagen	Pembina, N. Dak.	Sanlsb, N. Dak.
53	Fer.	1	36	Arthur W. Aulck	do.	Verdel, Nebr.
54	Fsh.	5	60	George Knipfer	Milwaukee, Wis.	Sawyer, Wis.
55	Ten.	1	60	Atlantic, Gulf & Pacific Co. (N. Y.)	New York, N. Y.	15 Park Row.
56	Fsh.	3	15	William D. Allen	Milwaukee, Wis.	Kewnauce, Wis.
57	Tow.	6	85	Stovall Drilling Co. (La.)	New Orleans, La.	Monroe, La.
58	Fsh.	3	40	William Grieb	New York, N. Y.	West Sayville, N. Y.
59	Fsh.	3	30	Fairbanks Morsø & Co. (Ill.)	Portland, Oreg.	320 East Taylor Street.
60	Tow.	1	65	Standard Tow Boat Co. (Wash.)	Seattle, Wash.	Raymond, Wash.
61	Frt.	1	80	George & Barker Salmon Packing Co. (Wash.)	do.	Port Roberts, Wash.
62	Tow.	2	125	Tacoma Tug & Barge Co. (Wash.)	Tacoma, Wash.	N. P. Dock.
63	Frt.	1	25	Alexander F. Johnston	San Francisco, Calif.	Sacramento, Calif.
64	Tow.	2	75	Federal Shipbuilding Co. (N. J.)	Newark, N. J.	Keary, N. J.
65	Fsh.	7	40	Astoria & Puget Sound Canning Co. (Wash.)	Seattle, Wash.	South Bellingham, Wash.
66	Fsh.	4	40	William Pebler	New York, N. Y.	521 Second Avenue.
67	Fsh.	2	27	John Lowell	Juneau, Alaska	
68	Pas.	1	20	Tracy Grosvenor	Grand Haven, Mich.	North Manitou Island, Mich.
69	Ptl.	1	100	Department of Conservation of Louisiana	New Orleans, La.	New Court Building.

Line No.	Official No.	Signal letters	Rig	Name of vessel	Tonnage		Register dimensions			When built	Where built
					Gross	Net	Length	Breadth	Depth		
1	208628		Ga. s.	Ferro	11	8	34.0	9.3	3.0	1911	Cedarville, Mich.
2	120620		Ga. s.	Fidelity	56	35	64.0	23.0	5.0	1835	San Francisco, Calif.
3	222238		Ga. s.	Fidelity	40	21	60.1	15.2	7.1	1920	Los Angeles, Calif.
4	224698		Ol. s.	Fidelity	73	50	75.7	19.8	7.2	1925	Solomons, Md.
5	224811		Ga. s.	Fidelity	42	29	59.3	10.3	7.5	1925	Big Harbor, Wash.
6	221910		Ol. s.	Fidius	78	53	104.3	14.9	8.3	1917	Bayonne, N. J.
7	205111		Ga. s.	Fighting Bob	15	10	52.6	14.7	4.0	1903	Oakland, Calif.
8	210957		Ga. s.	Finello Bornhurst	17	15	45.0	17.0	4.8	1913	Dividing Creek, N. J.
9	218132		Ga. s.	Finland	8	0	30.2	0.6	4.5	1919	Seattle, Wash.
10	225372		Ol. s.	Floro and Marino	22	15	40.5	13.3	5.5	1926	Wilmington, Mass.
11	214168		Ga. w.	Flrwood	33	30	53.5	12.0	2.8	1916	Garland, Ark.
12	200581		Ol. s.	Fish	11	9	39.7	11.0	4.2	1903	Empire City, Oreg.
13	206273		Ga. s.	Fisher	9	7	29.4	8.5	2.8	1905	Oconto, Wis.
14	208126		Ga. s.	Fisher	9	8	37.2	9.7	3.8	1910	Ketchikan, Alaska
15	226726		Ol. s.	Fisher	41	28	61.0	16.1	7.0	1927	Brooklyn, N. Y.
16	221015		Ol. s.	Fishermon	81	41	90.2	23.0	5.5	1921	Crittenden, Va.
17	222070		Ga. s.	Fisher No. 1	9	6	38.3	9.0	3.7		Unknown
18	207613		Ga. s.	Fisher Boy	18	14	41.6	12.4	5.2	1910	Dockton, Wash.
19	212339		Ga. s.	Fisher Maid	7	5	32.5	8.4	3.0	1913	Northport, Mich.
20	225709		Ga. s.	Fishers Island Club	12	0	40.4	10.6	0.5	1926	Mystic, Conn.
21	208310		Ga. s.	Fishhawk	60	22	75.0	17.0	8.4	1911	Seattle, Wash.
22	121201		Ga. s.	Fish Hawk	11	11	45.0	12.8	3.0	1901	Morehead City, N. C.
23	206308		Ga. s.	Fish Hawk	13	9	49.0	12.6	3.1	1911	Saxs, Va.
24	212985		Ga. s.	Fish Hawk	40	17	70.8	13.7	6.0	1914	Quincy, Mass.
25	222051		Ga. s.	Fish Hawk	25	16	55.4	15.3	4.8	1922	Amburg, Va.
26	225675		Ga. s.	Fish Hawk	9	7	37.9	10.9	3.7	1926	Bowers, Del.
27	226279		Ga. w.	Fish Hawk	24	24	57.0	14.6	3.0	1927	Clarendon, Ark.
28	220139		Ga. s.	Fish Hound	7	5	33.0	9.2	4.4	1920	Seattle, Wash.
29	70886		Ga. s.	Fitzgeruld	10	9	38.6	14.2	3.7	1890	Atlantic City, N. J.
30	225332		Ga. s.	Flvo Boys	18	10	40.3	14.4	4.5	1924	Brunswick, Ga.
31	200842		Ga. s.	Flve Sisters	14	5	55.0	16.6	4.5	1904	Sandy Bottom, Va.
32	213850		Ga. s.	Flvo Sisters	10	8	38.7	13.6	3.7	1915	Palmers, Md.
33	207395		Ga. s.	Flamingo	19	13	45.0	13.0	4.7	1910	Ballard, Wash.
34	223220		Ol. s.	Flapper	11	7	32.0	11.8	4.4	1923	Brunswick, Ga.
35	225307		Ol. s.	Flapper	10	7	31.5	11.7	5.0	1924	Sapelo, Ga.
36	216351		Ga. s.	Flash Light	11	7	34.4	8.6	4.0	1918	Harrisburg, Tex.
37	214207		Ga. w.	Flatrock	7	5	41.0	10.0	2.8	1916	Charleston, W. Va.
38	216297		Ga. s.	Flattery	12	10	35.9	10.7	5.5	1918	Tacoma, Wash.
39	121231		Ga. s.	Flavilla	68	36	76.4	21.3	9.2	1902	East Hothbay, Me.
40	121207		Ga. s.	Fleetwing	7	7	38.0	11.7	2.6	1899	Hayre de Grace, Md.
41	223367		Ga. s.	Fleet Wing II	12	8	40.9	12.5	3.2	1923	do.
42	120875		Ga. s.	Fleetwood	24	21	50.4	17.0	5.5	1891	Marco, Fla.
43	205210		Ga. s.	Fleetwood	14	10	46.0	11.0	4.4	1908	Port Blakely, Wash.
44	213772		Ga. s.	Fleetwood	72	38	81.0	17.2	4.9	1915	Portland, Oreg.
45	216018		Ga. w.	Flesher No. 1	9	7	40.8	11.3	2.3	1918	Mount Vernon, Ind.
46	202090		Ga. s.	Fleur-de-lis	15	13	36.2	14.3	5.2	1906	New Haven, Conn.
47	120840		Ga. s.	Flight	10	7	31.0	13.3	3.8	1881	New Bedford, Mass.
48	226367		Ol. s.	Flint	35	24	51.0	15.0	6.0	1927	Seattle, Wash.
49	222302		Ga. s.	Flip	12	8	37.2	11.3	4.0	1922	Mariners Harbor, N. Y.
50	201335		Ga. s.	Fljo and Ruby	11	0	46.0	12.8	3.0	1905	Camden, Mo.
51	120137		Ga. s.	Flora	10	10	37.7	14.5	4.0	1874	Jamesport, N. Y.
52	203263		Ga. s.	Flora	30	20	51.3	16.7	4.6	1906	Bridgport, Conn.
53	221850		Ga. s.	Flora	17	13	30.0	11.9	2.5	1921	Ketchikan, Alaska
54	203138		Ga. s.	Flora C	8	0	36.0	0.1	4.5	1906	Hothbay Harbor, Me.
55	213215		Ga. s.	Flora Y	5	5	27.1	13.0	3.3	1907	Port Republic, N. J.
56	120950		Ga. s.	Flora Belle	16	8	57.0	14.8	4.3	1893	Fairmount, Md.
57	214615		Ga. s.	Flora Belle	10	5	41.0	10.3	4.0	1916	Thomaston, Me.
58	121167		Ga. s.	Flora Brown	15	10	43.3	11.3	4.2	1900	South Bend, Oreg.
59	121106		Ga. s.	Flora Ellen	10	6	42.5	15.0	3.8	1899	Pocomoke City, Md.
60	209517		Ga. s.	Flora L. Oliver	116	59	102.6	23.2	11.4	1912	Essex, Mass.
61	120860		Ga. s.	Flora M. Willing	10	7	50.0	14.0	3.0	1891	St. Peters, Md.
62	120974		Ga. s.	Florence	17	16	36.1	14.2	7.2	1894	Bristol, Mo.
63	121033		Ga. s.	Florence	20	13	48.2	12.2	4.0	1890	Washington, N. C.
64	121178		Ga. s.	Florence	6	0	33.5	11.2	2.4	1900	Mitchells Point, Tex.
65	203365		Ga. s.	FLORENCE	20	13	44.3	12.0	5.2	1906	Camden, N. J.
66	203718		Ga. s.	Florence	11	13	46.0	10.0	4.0	1906	Baltimore, Md.
67	205151		Ga. s.	Florence	7	6	38.4	10.4	3.8	1902	Mantowoc, Wis.
68	206757		Ga. s.	Florence	10	7	36.0	8.0	2.4	1903	Neshota, Ala.
69	207871		Ga. s.	Florence	7	6	35.0	10.0	3.5	1910	St. Ignace, Mich.
70	209784		Ga. w.	Florence	7	6	41.0	10.0	2.2	1912	Henderson, W. Va.
71	210583		Ga. s.	Florence	6	5	29.0	11.0	3.6	1912	Massapequa, N. Y.
72	210651		Ga. s.	Florence	10	9	27.4	9.3	3.4	1907	Green Bay, Wis.
73	211037		Ga. s.	Florence	10	8	36.4	10.7	2.6	1913	Williston, N. C.

¹ Formerly Ol. s. John T. Hughes.

^(a) U. S. Navy subchaser 101.
^(b) Formerly Ga. s. Fidus.
^(c) British Ga. s. Fidus.

Line No.	Service	Crew	Horse-power	Name of owner	Home port	Address of owner
1	Fsh.	2	30	Charles F. Button.....	Marquette, Mich.	407 East Michigan Street.
2	Frt.	1	20	Elline C. Jonsen.....	San Francisco, Calif.	2713 Twenty-second Street.
3	Fsh.	8	60	Anton Zablca.....	Los Angeles, Calif.	Box 978, San Pedro, Calif.
4	Tow.	5	200	Connors Marine Co. (N. Y.)	New York, N. Y.	17 Battery Place.
5	Mso.	5	75	William J. Crooker.....	Juneau, Alaska	Cordova, Alaska.
6	Pas.	5	160	Thomas L. Schmeefk.....	New York, N. Y.	18 Durland Place (B.).
7	Pas.	1	51	Roy J. Osborn.....	San Francisco, Calif.	Oakland, Calif.
8	Oys.	4	25	August Hornhurst.....	Philadelphia, Pa.	Blythe, N. J.
9	Fsh.	2	12	G. W. Salty.....	Seattle, Wash.	Route 1, Box 130.
10	Cod	5	50	Charles Marino.....	Boston, Mass.	21 Moon Street.
11	Tow.	2	35	Chess & Wymond Co. (Ky.)	Louisville, Ky.	Fifth and Avery Streets.
12	Tow.	1	35	Lester & Monohan (Wash.)	Seattle, Wash.	Colman Dock.
13	Fsh.	3	68	Joseph Bikowski.....	Milwaukee, Wis.	Oconto, Wis.
14	Msc.	1	10	C. E. Erickson.....	Ketchikan, Alaska	
15	Pas.	3	150	Frank Schwarzbach.....	New York, N. Y.	House Boat Big Boy, Manhattan Beach, N. Y.
16	Frt.	10	100	Rufus L. Miles.....	Norfolk, Va.	827 Fairfax Avenue.
17	Tow.	2	40	Mrs. C. N. Fisher.....	Philadelphia, Pa.	1335 Green Street.
18	Mso.	2	20	John Skansl.....	Tacoma, Wash.	Olig Harbor, Wash.
19	Fsh.	3	10	Edd Ranville.....	Grand Haven, Mich.	Mackinaw City, Mich.
20	Fer.	1	65	Fishers Island Corporation	New York, N. Y.	Fishers Island, N. Y.
21	Fsh.	3	75	P. E. Harris & Co. (Wash.)	Juneau, Alaska	Hawk Inlet, Alaska.
22	Fsh.	1	40	Star Fish Co.....	Beaufort, N. C.	Morehead City, N. C.
23	Oys.	2	35	George N. Weaver.....	Capo Charles, Va.	Saxis, Va.
24	Frt.	2	75	Wm. Underwood Co.....	Bar Harbor, Me.	McKinley, Mo.
25	Fsh.	4	30	G. L. Robbins.....	Reedville, Va.	Palmer, Va.
26	Fsh.	1	66	Fred D. Dickinson.....	Wilmington, Del.	Bowers, Del.
27	Frt.	3	50	D. W. Moss.....	Memphis, Tenn.	Clarendon, Ark.
28	Fsh.	1	16	Magnus J. Nordstrom.....	Ketchikan, Alaska	
29	Pas.	4	20	Starpta Russo.....	Philadelphia, Pa.	Wildwood, N. J.
30	Tow.	4	40	Stiney C. Schroder.....	Jacksonville, Fla.	225 McDuff Avenue.
31	Fsh.	2	15	W. D. Potter.....	Reedville, Va.	Hyrddton, Va.
32	Oys.	1	7	Melvin Evans.....	Capo Charles, Va.	Saxis, Va.
33	Fsh.	1	30	Ed Pederson.....	Seattle, Wash.	7029 Twenty-third Avenue NW.
34	Fsh.	2	24	Brunswick Canning Co.....	Brunswick, Ga.	
35	Fsh.	2	30	Saploae Plantation.....	do.	Saploae, Ga.
36	Pas.	1	27	W. B. Young.....	Houston, Tex.	1217 West Drew Street.
37	Tow.	1	20	E. S. Keeney.....	Pittsburgh, Pa.	Diamond, W. Va.
38	Fsh.	2	30	Hans Hansen.....	Ketchikan, Alaska	Cara Tongass Trading Co.
39	Fsh.	15	30	Jay Fisheries Co. (Fla.)	Pensacola, Fla.	St. Andrew, Fla.
40	Frt.	2	10	Oden B. Keen.....	Baltimore, Md.	Havre de Grace, Md.
41	Pas.	2	40	Clarence M. Dolan.....	Philadelphia, Pa.	Rosemont, Pa.
42	Fsh.	7	25	Nick Amourglanos.....	Tampa, Fla.	Tarpon Springs, Fla.
43	Pas.	1	32	Thomas A. Petersen.....	Nome, Alaska	Teller, Alaska.
44	Pas.	2	80	Hablidge and Holt (Oreg.)	Portland, Oreg.	Couch Street Dock.
45	Fer.	1	25	Mount Vernon Ferry Co. (Ind.)	Evansville, Ind.	Mount Vernon, Ind.
46	Fsh.	1	b 36	Henry Ethen.....	New Haven, Conn.	13 Redfield Street.
47	Pas.	3	40	Louis Remy.....	Fall River, Mass.	831 Globe Street.
48	Fsh.	8	70	Richard Anderson.....	Sitka, Alaska	
49	Msc.	2	65	Frank McWilliams (N. Y.)	New York, N. Y.	16 Moore Street.
50	Pas.	1	30	Charles H. Mumroe.....	Boston, Mass.	Cambridge, Mass.
51	Frt.	1	12	Henry Anderson.....	New Suffolk, N. Y.	New Suffolk, N. Y.
52	Oys.	3	b 40	Charles A. Munn.....	West Haven, Conn.	160 Elm Street.
53	Fsh.	1	10	F. C. Barnes Co. (Oreg.)	Ketchikan, Alaska	Lake Iny, Alaska.
54	Fsh.	2	24	Fercy L. Farmer.....	Portland, Me.	South Portland, Me.
55	Pas.	1	10	George D. Showell.....	Philadelphia, Pa.	Abecon, N. J.
56	Frt.	1	35	Theos. J. Kellan.....	Reedville, Va.	Weoms, Va.
57	Frt.	1	24	B. R. Simmons.....	Rockland, Me.	63 Willow Street.
58	Tow.	2	50	R. J. Ulllean.....	Seattle, Wash.	Aberdeen, Wash.
59	Frt.	2	15	John M. Langston.....	Norfolk, Va.	Hodges Ferry, Va.
60	Cod	27	72	J. Manuel Marshall.....	Gloucester, Mass.	Brown Building.
61	Frt.	2	6	Mary Linton.....	Annapolis, Md.	
62	Frt.	2	30	James J. McCurdy.....	Eastport, Me.	Luhce, Me.
63	Frt.	3	30	McCoy G. Waters.....	Washington, N. C.	
64	Frt.	1	20	C. E. Fisher.....	Galveston, Tex.	
65	Frt.	1	100	Atlantic Gulf & Pacific Co. (W. Va.)	New York, N. Y.	Port Lavaca, Tex.
66	Frt.	2	30	D. A. Winslow.....	Norfolk, Va.	15 Park Row.
67	Msc.	1	24	Nelson St. Peter.....	Chicago, Ill.	New Commercial Docks.
68	Pas.	2	25	W. A. Howie.....	Port Arthur, Tex.	2319 Osgood Street.
69	Fsh.	1	20	Ernest Pomeroy.....	Grand Haven, Mich.	Beaumont, Tex.
70	Tow.	1	15	Norman F. Thom.....	Cincinnati, Ohio.	St. Ignace, Mich.
71	Msc.	1	12	Samuel Gwynan, Jr.....	New York, N. Y.	Beverly, Ohio.
72	Fsh.	2	16	A. F. Topel.....	Milwaukee, Wis.	1298 East Ninety-fifth Street
73	Frt.	1	16	E. S. Martin.....	Beaufort, N. C.	(11). Ponsaukee, Wis. Merrimon, N. C.

¹ Formerly sloop John E. Mehrer.

Line No.	Official No.	Signal letters	Rlg	Name of vessel	Tonnage		Register dimensions			When built	Where built
					Gross	Net	Length	Breadth	Depth		
					Feet			Feet			
1	222382		Ga. s.	Florence	9	8	32.6	10.1	3.7		Unknown
2	224178		Ga. s.	Florence	10	8	28.4	9.7	3.8	1924	Manistique, Mich.
3	225298		Ga. s.	Florence	14	8	39.8	12.8	5.2	1926	Mysle, Conn.
4	226351		Ga. s.	Florence	11	7	32.2	9.1	3.6	1908	Odena, Wis.
5	227045		Ga. s.	Florence	9	7	26.1	9.6	3.2	1925	Marinette, Wis.
6	227159		Ol. s.	Florence	11	7	32.0	10.4	4.0	1927	Naubinway, Mich.
7	120871		Ga. s.	Florence B.	7	6	28.0	12.3	4.3	1891	South Norwalk, Conn.
8	204396		Ga. s.	Florence B.	15	10	41.0	12.1	3.7	1907	Aberdeen, Wash.
9	226236		Ga. s.	Florence E.	14	9	43.8	15.0	3.3	1916	Port Jefferson, N. Y.
10	221325		Ga. s.	Florence F.	8	7	31.0	11.1	4.9	1921	South Bristol, Me.
11	221180		Ga. s.	Florence K.	10	6	33.5	10.2	5.0		Unknown
12	222902		Ol. s.	Florence K.	79	54	104.3	14.9	8.3	1917	Greenport, N. Y.
13	218910		Ga. s.	Florence L.	6	5	32.5	9.0	3.1	1919	Tracyton, Wash.
14	117114		Ol. s.	Florence T.	15	10	49.5	13.8	4.4	1902	Brooklyn, N. Y.
15	201471		Ga. s.	Florence W. H.	14	9	48.3	15.9	4.0	1904	East Boothbay, Me.
16	225104		Ga. s.	Florence Z.	17	6	42.7	15.8	4.9	1925	Brookhaven, N. Y.
17	121083		Ga. s.	Florence and Annie	9	6	45.0	12.0	3.6	1898	Galloways, Md.
18	121112		Ga. s.	Florence and Julla	10	6	44.1	14.1	3.2	1899	Chnrchton, Md.
19	207240		Ol. s.	Florence Errikson	37	22	60.0	20.0	6.2	1910	Leesburg, N. J.
20	200704		Ga. s.	Florence Marie	14	10	52.5	13.7	3.8	1909	Shad Point, Md.
21	221942		Ga. s.	Florence Marie	25	17	56.0	16.1	5.2	1922	Laban, Va.
22	225125		Ga. s.	Florence Marie II	14	10	51.3	11.5	3.7		Norfolk, Va.
23	120954		Ol. s.	Florence Rosenbaum	31	19	63.5	18.2	5.1	1893	Orlolo, Md.
24	120453		Ga. s.	Florence Ward	0	5	29.0	12.9	3.0	1881	Patchogue, N. Y.
25	200994		Ga. s.	Florence Warren	11	10	31.5	0.0	4.3	1902	Toulsset, Mass.
26	216307		Ol. s.	Florence E. Marchant	29	13	54.2	15.7	6.8	1918	Amesbury, Mass.
27	120932		Ga. s.	Florence E. Simmons	7	5	28.0	10.9	4.9	1893	Bremen, Me.
28	210478		Ga. s.	Florence M. Craft	21	11	53.2	14.8	5.7	1912	Eastport, Me.
29	217331		Ga. s.	Florida	8	6	37.4	11.0	3.3	1890	Keyport, N. J.
30	150230		Ga. s.	Florida	34	30	62.5	16.3	5.9	1881	East Bay, Fla.
31	205258		Ga. s.	Florida	16	16	49.9	12.3	4.3	1907	Oshkosh, Wis.
32	213285		Ga. s.	Florida	26	22	47.3	13.7	5.6	1915	Seattle, Wash.
33	217758		Ga. s.	Florida	30	25	55.0	15.0	6.0	1919	Los Angeles, Calif.
34	218660		Ga. w.	Florida	13	10	39.4	11.8	2.5		Unknown
35	221886		Ga. s.	Florida	11	7	48.4	10.9	3.6	1910	Gulftport, Fla.
36	222530		Ga. s.	Florida	18	11	40.8	11.5	4.0	1922	New Berlin, Fla.
37	227145		Ol. s.	Florida Keys	120	113	107.3	24.0	6.0	1927	South Jacksonville, Fla.
38	210362		Ga. s.	Floridatown	27	24	56.8	18.2	2.8	1918	Pensacola, Fla.
39	120854		Ol. s.	Florida	111	81	89.1	26.2	5.4	1891	New Orleans, La.
40	212824		Ga. s.	Florida II	15	10	64.6	13.0	2.8	1914	Evansville, Ind.
41	220447		Ga. s.	Flossie D.	8	6	35.4	10.0	3.8	1927	Bowers, Del.
42	120911		Ga. s.	Flossy M. Muir	13	12	57.5	15.4	4.1	1892	Orlolo, Md.
43	211070		Ga. s.	Floyd	12	8	32.3	10.5	5.0	1914	Seattle, Wash.
44	226616		Ol. s.	Fluke	45	20	59.7	18.5	6.0	1927	Edgewater, N. J.
45	120807		Ga. s.	Flyaway	9	7	33.0	14.5	3.3	1891	Bayport, N. Y.
46	27641		Ga. s.	Flyer	21	11	64.8	14.8	4.8	1890	Porter, Ore.
47	206530		Ga. s.	Flyer	13	9	40.8	11.0	4.7	1903	Belvedere, Calif.
48	208214		Ga. s.	Flyer	10	6	41.8	10.7	3.5	1910	San Francisco, Calif.
49	209208		Ga. s.	Flyer	14	10	35.0	11.2	4.5	1908	East San Pedro, Calif.
50	220327		Ga. s.	Flyer	42	29	58.3	15.2	6.8	1920	Tacoma, Wash.
51	203930		Ga. s.	Flying D.	9	8	42.0	12.4	3.3	1898	Long Island City, N. Y.
52	120951		Ga. s.	Flying Cloud	27	25	53.0	15.5	6.3	1893	Boston, Mass.
53	206973		Ga. s.	Flying Cloud	14	10	37.0	11.0	4.3	1909	Dockton, Wash.
54	222322		Ga. s.	Fog Anger	9	6	30.5	10.6	3.2	1922	Seldovia, Alaska
55	213552		Ga. w.	Fontanelle	42	42	70.0	20.0	3.0	1915	Decatur, Nebr.
56	223904		Ol. s.	Foronost	82	60	79.8	18.5	8.2	1924	Seattle, Wash.
57	205556		Ga. s.	Forester	46	27	63.0	15.0	7.0	1912	do
58	211580		Ga. s.	Forrest	15	6	43.0	13.0	3.5	1916	Crittendon, Va.
59	121260		Ga. s.	Forrest Durr	35	20	59.0	18.9	5.4	1903	Patchogue, N. Y.
60	120745		Ga. s.	Forrest G. Howell	23	11	55.3	18.7	4.9	1889	Dividing Creek, N. J.
61	220162		Ga. w.	Port Herthold	20	17	55.0	18.0	2.7	1926	Elbowoods, N. Dak.
62	218432		Ga. s.	Port Hragg	35	12	59.1	15.1	0.5	1910	Los Angeles, Calif.
63	223943		Ga. w.	Port Buford	21	13	40.3	16.0	3.0	1924	Moudak, Mont.
64	203177		Ga. s.	Fortuna	14	12	44.3	12.1	4.5	1906	San Diego, Calif.
65	207153		Ol. s.	Fortuna	14	9	44.0	12.6	3.5	1906	Madisonville, La.
66	214884		Ga. s.	Fortuna	24	21	48.7	13.0	6.2	1917	Seattle, Wash.
67	215792		Ga. s.	Fortuna	8	7	31.4	9.5	4.0	1910	Tacoma, Wash.
68	214883		Ga. s.	Forward	22	18	47.5	12.5	5.9	1917	Seattle, Wash.
69	210313		Ol. s.	Fosburgh	10	7	41.0	10.5	4.0	1912	Norfolk, Va.
70	214069		Ga. s.	Foss No. 6	15	12	45.1	10.5	3.9	1916	Olg Harbor, Wash.
71	201516		Ga. s.	Foss No. 9	10	7	31.9	11.5	3.2	1907	Astoria, Ore.

1 Formerly U. S. Navy S. C. No. 245.
 2 ga. s. Sullis.
 3 Formerly ga. s. Spray.
 4 Formerly ga. y. Phyllis.

a Susie R. F. Allen.
 b Allen.
 c Angler.
 4 Formerly U. S. N. ga. s. S. P. 409.

Line No.	Service	Crew	Horse-power	Name of owner	Home port	Address of owner
1	Pas.	1	15	Jesso Cossaboon.....	Philadelphia, Pa.....	Fortesque, N. J.
2	Fsh.	1	16	Hugo Marx.....	Grand Haven, Mich.....	111awatha, Mich.
3	Fsh.	2	65	Florence V. Shaw.....	New London, Conn.....	62 Lewis Street.
4	Fsh.	2	b 20	Johnson & Carlson Fish Co.....	Marquette, Mich.....	Ontonagon, Mich.
5	Fsh.	3	b 15	Edward Ellison.....	Milwaukee, Wis.....	Marinette, Wis.
6	Fsh.	3	36	Gilbert Vanderburg.....	Grand Haven, Mich.....	334 East Iona Avenue, Muskegon, Mich.
7	Oys.	2	12	Albert F. Ventuliet.....	Bridgeport, Conn.....	142 De Kalb Avenue.
8	Frt.	1	40	Pacific Construction Co. (Wash.).....	Seattle, Wash.....	Aberdeen, Wash.
9	Pas.	1	40	Melford Elderd.....	New York, N. Y.....	399 South Ocean Avenue, Freeport, N. Y.
10	Fsh.	1	21	Howard Fisher.....	Newport, R. I.....	Block Island, R. I.
11	Pas.	1	15	John P. Fuehs.....	Newark, N. J.....	91 Springfield Avenue.
12	Cod	12	120	Cleaves & Pino (Mass.).....	Gloucester, Mass.....	37 Rogers Street.
13	Fsh.	3	0	H. F. Jacobson.....	Tacoma, Wash.....	General Delivery.
14	Tow.	2	100	Motor Tug Viking No. 1 (N. Y.).....	New York, N. Y.....	59 Pearl Street.
15	Pas.	1	30	Florence A. Winter.....	Philadelphia, Pa.....	Angesea, N. J.
16	Fsh.	2	30	Richard Zegel.....	New York, N. Y.....	West Sayville, N. Y.
17	Frt.	2	16	William E. Murray.....	Baltimore, Md.....	Fort Avenue, Box 21, Station C, Annapolis, Md.
18	Frt.	4	12	Ida M. Hartge.....	Annapolis, Md.....	Eastport, Md.
19	Oys.	6	45	Samuel W. Erickson.....	Philadelphia, Pa.....	Leesburg, N. J.
20	Pas.	1	50	August W. Oswald, Jr.....	do.....	Camden, N. J.
21	Fsh.	2	45	Burley Hudgins.....	Newport News, Va.....	Camden, N. J.
22	Pas.	1	45	August W. Oswald, Jr.....	Philadelphia, Pa.....	Camden, N. J.
23	Msc.	2	45	W. M. Phillips.....	Newport News, Va.....	132 Thirly-Third Street.
24	Frt.	1	10	Joseph Klaski.....	New York, N. Y.....	Greenport, N. Y.
25	Pas.	2	16	Daniel Furtado.....	Newport, R. I.....	North Tiverton, R. I.
26	Cod	5	60	Flag Fish Co. (N. Y.).....	New York, N. Y.....	108 South Street.
27	Cod	1	12	Joseph R. Trot.....	Portland, Me.....	Peaks Island, Me.
28	Fsh.	1	32	Lawrence G. Young.....	Bridgeport, Conn.....	624 Lincoln Avenue.
29	Fsh.	1	24	Henry Stubbs.....	New York, N. Y.....	Port Washington, N. Y.
30	Frt.	4	28	Nicholae Kalenzas.....	Tampa, Fla.....	Tarpon Springs, Fla.
31	Frt.	2	30	City of Sioux City (Iowa).....	Sioux City, Iowa.....	do.
32	Fsh.	7	30	Nick Toratich.....	Seattle, Wash.....	1229 Harbor Avenue.
33	Fsh.	8	60	Mate Vlahov.....	Los Angeles, Calif.....	San Pedro, Calif.
34	Oys.	3	13	Pellecan Lake Oyster & Packing Co. (La.).....	New Orleans, La.....	Houma, La.
35	Pas.	2	50	Donovan & Sons (Fla.).....	Tampa, Fla.....	St. Petersburg, Fla.
36	Tow.	2	60	Bay Construction Co. (Fla.).....	do.....	do.
37	Per.	6	200	County of Monroe (Fla.).....	Key West, Fla.....	919 Whitehead Street.
38	Fer.	2	30	Simeon Otts.....	Pensacola, Fla.....	Mulat, Fla.
39	Frt.	10	180	Blaz Antleick.....	New Orleans, La.....	1039 Louisa Street.
40	Tow.	2	20	John Archbold Coal Co. (Ind.).....	Evansville, Ind.....	425 Upper Fifth.
41	Msc.	1	15	Willis V. Davidson.....	Wilmington, Del.....	Howers, Del.
42	Pas.	2	12	M. R. Oden.....	Washington, N. C.....	Hatteras, N. C.
43	Tow	1	40	Fred Anderson.....	Seattle, Wash.....	Box 443.
44	Fsh.	6	60	Russell V. Adams.....	New York, N. Y.....	7220 Manse Street, Forest Hills, N. Y.
45	Fsh.	1	16	Albert Sharp.....	do.....	Bayport, N. Y.
46	Frt.	2	30	Southern Pacific Co. (Ky.).....	San Francisco, Calif.....	65 Market Street.
47	Frt.	1	75	Lester A. Peterson.....	do.....	951 Hudson Avenue.
48	Frt.	1	30	Napa Milling & Warehouse Co. (Calif.).....	do.....	Napa, Calif.
49	Fsh.	1	b 35	W. H. Graves.....	Los Angeles, Calif.....	427 East Sixth Street, Long Beach, Calif.
50	Fsh.	8	50	Libby, McNeill & Libby (Me.).....	Seattle, Wash.....	58 Harmln Street.
51	Fsh.	2	21	Bridget Knuth.....	New York, N. Y.....	2122 Kenmore Court (B).
52	Pas.	3	48	Alfred L. Staples.....	Mobile, Ala.....	1058 Government Street.
53	Fsh.	2	20	Carl C. Smith.....	Tacoma, Wash.....	Allyn, Wash.
54	Fsh.	1	10	Jack Tansy.....	Seward, Alaska.....	Seldovia, Alaska.
55	Fer.	2	15	Henry Olson.....	Omaha, Nebr.....	Decatur, Nebr.
56	Fsh.	10	165	S. A. Ness.....	Ketchikan, Alaska.....	do.
57	Fsh.	2	65	Hoonah Packing Co. (Wash.).....	Seattle, Wash.....	Bellingham, Wash.
58	Fsh.	2	25	W. H. Forrest.....	Newport News, Va.....	Jeffs, Va.
59	Frt.	1	30	Cornelius De Graff.....	New York, N. Y.....	West Sayville, N. Y.
60	Oys.	4	15	S. Waro Sheppard.....	Philadelphia, Pa.....	Bridgeton, N. J.
61	Fer.	2	75	Edwin Hiltz.....	Pembina, N. D.....	Elbowoods, N. Dak.
62	Fsh.	8	60	George Nissetch.....	Los Angeles, Calif.....	San Pedro, Calif.
63	Fer.	1	22	Mary A. Woodruff.....	Great Falls, Mont.....	Sidney, Mont.
64	Fer.	2	30	Star & Crescent Boat Co. (Calif.).....	San Diego, Calif.....	Foot Broadway.
65	Tow,	1	60	W. D. Haden Co. (Tex.).....	Galveston, Tex.....	American National Insurance Building.
66	Fsh.	7	30	L. J. Nilssen.....	Seattle, Wash.....	3253 Fourteenth Avenue, W.
67	Frt.	3	12	Arthur Wingert.....	Tacoma, Wash.....	Harstino Island, Wash.
68	Fsh.	5	35	Sigurd Jacobsen.....	Seattle, Wash.....	207 Harvard Avenue, North.
69	Tow.	1	60	Ronaoke R. H. & Lumber Co. (N. C.).....	Norfolk, Va.....	Citizens Bank Building.
70	Frt.	2	40	Foss Launch & Tug Co. (Wash.).....	Tacoma, Wash.....	400 Dock Street.
71	Frt.	1	40	do.....	do.....	do.

* Formerly schooner Pearl.
 † Formerly ga. s. Traveller.
 ‡ Formerly st. s. Yarrow.

§ Formerly ga. s. *ja* Flying Cloud.
 † Formerly ga. s. Margaret.
 ‡ Formerly ga. s. Violet.

Line No.	Official No.	Signal letters	Rig	Name of vessel	Tonnage		Register dimensions			When built	Where built
					Gross	Net	Length	Breadth	Depth		
1	226796		Ol. s.	Foss No. 11.	29	20	51.8	16.0	6.5	1927	Tacoma, Wash.
2	212473		Ga. s.	Foss No. 12.	14	10	43.0	14.0	6.3	1914	Olg Harbor, Wash.
3	201749		Ga. s.	Foss No. 16.	38	29	69.7	17.3	6.9	1907	Tacoma, Wash.
4	90677		Ol. s.	Foss No. 17.	26	17	47.8	14.0	5.6	1903	Hollard, Wash.
5	106378		Ga. s.	Foss No. 18.	45	26	69.0	18.2	7.8	1892	Alameda, Calif.
6	81501		Ol. s.	Foss No. 19.	50	31	72.0	17.3	6.0	1895	San Francisco, Calif.
7	121163		Ol. s.	Foss No. 21.	95	63	80.1	19.2	9.3	1900	Tacoma, Wash.
8	121265		Ga. s.	Fosstera.	15	10	40.2	13.2	5.0	1903	Fall River, Mass.
9	211311		Ga. s.	Four D's.	10	8	33.0	11.5	3.6	1913	Cheboygan, Mich.
10	120868		Ga. s.	Four Brothers.	5	5	25.1	12.0	3.0	1890	Newport, R. I.
11	205574		Ga. s.	Four Brothers.	0	8	28.3	13.3	3.4	1888	New Rochelle, N. Y.
12	205765		Ga. s.	Four Brothers.	15	14	36.6	10.8	4.2	1908	Manltowoc, Wis.
13	208176		Ga. s.	Four Brothers.	10	7	43.0	11.4	4.5	1910	Norfolk, Va.
14	225514		Ga. s.	Four Brothers.	8	5	31.9	12.3	4.0	1926	Osterville, Mass.
15	226193		Ol. s.	Four Brothers.	26	7	51.8	16.0	6.0	1926	Brookhaven, N. Y.
16	120995		Ga. s.	Four Sisters.	38	31	58.5	20.6	4.5	1905	Boneta, Calif.
17	202444		Ga. s.	Four Sisters.	11	9	45.0	13.5	3.8	1895	Mattapex, Md.
18	221807		Ga. s.	Four Sisters.	13	9	38.6	14.8	3.8	1921	Mandeville, La.
19	225463		Ol. s.	Four Sisters.	43	10	61.6	16.4	7.7	1926	Thomaston, Me.
20	227540		Ga. s.	Four Sisters.	0	7	32.5	11.6	3.0	1928	Mayetta, N. J.
21	121198		Ol. s.	Fox.	20	13	48.0	13.5	5.5	1901	San Francisco, Calif.
22	222323		Ga. s.	Fox.	8	5	31.6	9.0	3.0	1922	Kodlak, Alaska.
23	223696		Ga.w.	Fox.	14	13	35.2	16.0	3.0	1924	Sldney, Mont.
24	223907		Ga. s.	Fox.	16	11	42.1	13.5	3.4	1926	Blloxl, Miss.
25	221087		Ga. s.	Fox Trot.	66	66	101.0	14.7	0.3	1917	Kingston, N. Y.
26	220368		Ga. s.	Forle.	6	5	33.0	11.5	3.0	1920	Tenakee, Alaska.
27	214956		Ga. s.	Fram.	5	5	30.4	9.0	3.4	1914	Peshlto, Wis.
28	210160		Ga. s.	Fram.	7	6	29.4	10.2	4.4	1918	Norwalk, Conn.
29	217691		Ga. s.	Fram III.	7	5	32.0	9.8	4.3	1917	West New Brighton, N. Y.
30	201076		Ga. s.	Frances.	15	0	53.0	12.8	5.5	1904	Roque Bluff, Mo.
31	269312		Ga. s.	Frances.	13	8	29.0	11.0	4.0	1912	Anacortes, Wash.
32	211922		Ga. s.	Frances.	12	8	44.3	13.6	2.5	1914	Shelltown, Md.
33	223138		Ga. s.	Frances.	9	7	39.3	10.7	2.4	1923	Atlantic, N. C.
34	223759		Ol. s.	Frances.	30	13	53.0	14.9	6.6	1921	South Boston, Mass.
35	225253		Ga. s.	Frances.	26	15	53.2	14.9	4.8	1925	Amburg, Va.
36	226780		Ga. s.	Frances.	5	5	35.8	9.9	3.0	1919	Norfolk, Va.
37	226817		Ga.w.	Frances.	13	11	55.9	20.3	1.7	1927	Stanton, N. Dak.
38	226429		Ga. s.	Frances A.	8	5	32.0	12.5	3.7	1892	Bayport, N. Y.
39	216832		Ol. s.	Frances C.	21	6	45.5	15.4	4.8	1918	Friendship, Mo.
40	216492		Ga. s.	Frances E.	74	58	70.7	16.4	7.2	1918	Port Blakely, Wash.
41	222753		Ga. s.	Frances K.	18	12	40.0	10.3	6.1	1923	Herkeley, Calif.
42	120981		Ga. s.	Frances M.	18	15	46.1	14.0	4.1	1894	Cannasio, N. Y.
43	205770		Ga. s.	Frances N.	8	6	40.0	9.5	3.0	1907	Seattle, Wash.
44	213749		Ga. s.	Frances N.	17	14	37.0	11.0	4.2	1915	Northport, Mich.
45	226044		Ga. s.	Frances T.	52	35	62.7	19.1	5.8	1926	Oxford, Md.
46	218669		Ol. s.	Frances W.	10	6	37.5	9.3	4.1	1919	Poulsbo, Wash.
47	217762		Ga. s.	Frances Harrington.	55	33	63.2	20.6	5.7	1894	Whitehaven, Md.
48	221092		Ga. s.	Frances Marle.	43	22	55.6	14.6	5.1	1924	Lako Charles, La.
49	221197		Ga. s.	Frances Tolley.	11	7	42.9	10.0	4.4	1925	Fishing Creek, Md.
50	223823		Ol. s.	Frances B. Garrett.	30	20	51.0	18.0	4.4	1924	White Stone, Va.
51	227628		Ol. w.	Frances L. Hoop.	40	46	60.3	14.0	3.6	1928	Shawneetown, Ill.
52	120743		Ga. s.	Frances S. Dubols.	23	12	52.6	17.0	4.6	1889	Leesburg, N. J.
53	213858		Ga. s.	Francis.	12	11	42.0	10.0	3.8	1915	Shakan, Alaska.
54	214375		Ga.w.	Francis.	8	8	37.5	8.0	2.0	1915	Louisville, Ky.
55	121022		Ga. s.	Francis G.	6	6	29.7	11.8	4.1	1890	Atlantio City, N. J.
56	206614		Ga. s.	Francis J.	9	6	44.2	9.7	4.2	1901	San Francisco, Calif.
57	217809		Ga. s.	Francis J., Jr.	11	8	36.2	11.5	4.1	1910	Atlantio City, N. J.
58	226771		Ga. s.	Francis T.	7	5	35.4	9.8	3.5	1927	Howers, Del.
59	209765		Ga. s.	Francis V.	6	6	25.0	8.0	3.2	1905	West Do Pero, Wis.
60	226886		Ol. s.	Francis V.	59	52	65.0	20.8	4.4	1927	Plaquemine, La.
61	121228		Ga. s.	Francis Smith.	25	17	59.9	14.2	5.7	1902	Holly Beach, N. J.
62	226911		Ol. s.	Francis J. Manta.	40	20	71.0	17.4	8.4	1927	Damariscotta, Me.
63	92001		Ga. s.	Francis P. Riche.	86	56	89.7	20.2	10.7	1888	Boston, Mass.
64	120072		Ga. s.	Francis P. Smith.	5	5	28.3	11.7	3.0	1885	Patehogue, N. Y.
65	120615		Ga. s.	Franco Miller.	45	41	68.0	17.3	5.0	1885	Fort Howard, Wis.
66	121248		Ga. s.	Frank.	11	7	31.2	8.7	4.2	1902	New York, N. Y.
67	214001		Ga. s.	Frank B.	61	21	74.1	20.0	0.7	1910	Oakland, Calif.
68	206983		Ga. s.	Frank C.	11	8	44.7	10.0	3.0	1909	Stockton, Calif.
69	216200		Ol. s.	Frank & Lena.	35	28	50.9	15.1	0.0	1917	Tacoma, Wash.
70	121008		Ga. s.	Frank and Lloyd.	16	8	48.7	12.0	5.8	1895	Lubeo, Mo.
71	225480		Ga. s.	Frank and Susan.	12	0	35.2	11.3	3.3	1926	Morehead City, N. C.
72	121125		Ga. s.	Frank and Theresa.	25	14	50.5	16.8	4.9	1900	Leesburg, N. J.
73	120788		Ga. s.	Frank Folsom.	15	17	59.5	17.5	4.0	1880	Solonons Island, Md.

1 Formerly st. s. Olympian.
 2 Formerly ga. s. Harold U.
 3 Formerly st. s. Alice.

4 Formerly st. s. Wigwam.
 5 Formerly ga. s. Fearless.
 6 Formerly U. S. Navy subchaser No. 84.

Line No.	Service	Crew	Horse-power	Name of owner	Home port	Address of owner
1	Tow.	1	120	Foss Launch & Tug Co. (Wash.)	Tacoma, Wash.	400 Dock Street.
2	Frt.	1	75	do	do	Do.
3	Tow.	5	20	do	do	Do.
4	Tow.	3	120	do	do	Do.
5	Tow.	4	250	do	do	Do.
6	Tow.	2	100	do	do	Do.
7	Tow.	7	220	do	do	Do.
8	Fsh.	3	27	Andrew Beresen	New York, N. Y.	358 Twelfth Street (B).
9	Fsh.	2	20	Angus H. Kennedy	Port Huron, Mich.	Alpena, Mich.
10	Frt.	1	12	Long Island Oyster Farms (N. Y.)	New York, N. Y.	Northport, N. Y.
11	Pas.	2	10	Frank Lingberry	do	do
12	Fsh.	3	b 30	Albert Kalmbach	Millwaukee, Wis.	Sturgeon Bay, Wis.
13	Tow.	2	50	A. E. Surles, Jr.	Jacksonville, Fla.	112 Main Street, Palatka, Fla.
14	Fsh.	1	22	Nicholas Matarones	Newport, R. I.	128 Long Wharf.
15	Fsh.	4	45	Thomas Slager	New York, N. Y.	West Sayville, N. Y.
16	Frt.	3	50	David L. Larkin	San Francisco, Calif.	Alameda, Calif.
17	Frt.	1	12	Chas. Neubert	Baltimore, Md.	111 Hollingsworth Street.
18	Frt.	3	8	Ed. Gloeckner	New Orleans, La.	Mandeville, La.
19	Fsh.	7	60	James J. Miller	New York, N. Y.	Princess Bay, N. Y.
20	Pas.	1	42	Richard L. Johnson	Philadelphia, Pa.	West Creek, N. J.
21	Pas.	2	110	Bay Development Co. (Calif.)	San Francisco, Calif.	Pier 54.
22	Fsh.	1	14	H. W. Vance	Seward, Alaska	Kodiak, Alaska.
23	Fer.	1	50	C. J. Woodruff	Great Falls, Mont.	Sidney, Mont.
24	Fsh.	2	100	George Hainfield	New Orleans, La.	3323 Chippewa Street.
25	Frt.	3	210	J. S. Davis	Norfolk, Va.	525 Westover Avenue.
26	Fsh.	1	16	Charley Walters	Juneau, Alaska	Tenakee, Alaska.
27	Fsh.	1	6	Egil Gabrielson	Millwaukee, Wis.	Oconto, Wis.
28	Fsh.	1	14	Michael Riison	Bridgeport, Conn.	791 Brewster Street.
29	Mso.	1	22	Martin E. Thesio	New York, N. Y.	670 Warren Street (B).
30	Frt.	2	30	Seacoast Canning Co. (Me.)	Eastport, Me.	Sea Street.
31	Frt.	1	12	Point Warde Packing Co. (Alaska)	Wrangell, Alaska	do
32	Oys.	3	18	Marvin Drewer	Cape Charles, Va.	Saxs, Va.
33	Frt.	1	20	J. R. Morris	Bennett, N. O.	Atlantic, N. O.
34	Cod	2	60	Lawrence Schullia	Boston, Mass.	351 North Street.
35	Fsh.	1	36	O. M. Whaley	Roedville, Va.	Reno, Va.
36	Pas.	2	45	Howard B. Ayers	Philadelphia, Pa.	2654 East Alleghany Avenue.
37	Fer.	1	60	W. H. Baker	Pembina, N. Dak.	Elvona, N. Dak.
38	Mso.	1	18	John Glecia	New York, N. Y.	Patchogue, N. Y.
39	Cod	4	36	Alfred J. H. Hopkins	Provincetown, Mass.	East Orleans, Mass.
40	Fsh.	4	100	Alaska Consolidated Canneries (Del.)	Ketchikan, Alaska	do
41	Tow.	1	80	Crowley Launch & Tugboat Co. (Calif.)	San Francisco, Calif.	Pier 14.
42	Fsh.	2	35	O. W. Older	New York, N. Y.	Haworth, N. J.
43	Pas.	2	12	Frank Stoker	Nome, Alaska	Candle, Alaska
44	Fsh.	3	40	Bruce A. Nelson	Grand Haven, Mich.	Northport, Mich.
45	Frt.	3	45	J. W. Thomas	Cambridge, Md.	Wiltman, Md.
46	Fsh.	1	48	David Harrison	Seattle, Wash.	General Delivery
47	Frt.	3	60	B. E. Harrington	Cambridge, Md.	Taylor's Island, Md.
48	Msc.	2	80	E. E. Richards	Lake Charles, La.	Shell Beach Drive.
49	Msc.	2	16	S. H. Tolley	Cristfield, Md.	Honga, Md.
50	Pas.	2	35	Garrett's Ferry (Va.)	Crestfield, Va.	Irrington, Va.
51	Pas.	1	95	Guy H. Lambert	St. Louis, Mo.	Shawncetown, Ill.
52	Oys.	6	25	Thomas Earls	Philadelphia, Pa.	Port Norris, N. J.
53	Fsh.	1	20	George James	Sitka, Alaska	Killsnoo, Alaska.
54	Mso.	1	7	James E. Black	Louisville, Ky.	2420 Montgomery Street.
55	Frt.	1	10	Somers Lashley	Philadelphia, Pa.	Wildwood, N. J.
56	Tow.	1	30	Alexander Fagerstrom	San Francisco, Calif.	411 Berry Street.
57	Tow.	2	40	J. O. White Engineering Corp. (Conn.)	New York, N. Y.	45 Exchange Place.
58	Fsh.	2	41	Gilbert F. Tribbitt	Wilmington, Del.	Flowers, Del.
59	Fsh.	2	8	Henry Miller	Millwaukee, Wis.	Green Bay, Wis.
60	Fer.	2	70	W. P. Hetherwick	Baton Rouge, La.	St. Francisville, La.
61	Pas.	2	50	Thomas W. Chew	Philadelphia, Pa.	Williamstown, N. J.
62	Fsh.	7	100	Joseph A. Manta	Provincetown, Mass.	182 Commercial Street.
63	Fsh.	2	90	Richard S. Cors	New York, N. Y.	661 Seventy-fifth Street (B).
64	Fsh.	1	12	Carl Hubbard	do	do
65	Frt.	4	b 50	Orin W. Angwall	Millwaukee, Wis.	Hay Shore, N. Y.
66	Mso.	2	30	James Kissner	New York, N. Y.	301 Carney Boulevard.
67	Tow.	4	150	Frank B. Peterson	New York, N. Y.	New Rochelle, N. Y.
68	Tow.	1	30	Missouri Valley Bridge & Iron Co. (Kans.)	San Francisco, Calif.	71 Main Street.
69	Fsh.	6	45	Alaska Salmon Co. (Calif.)	do	Brentwood, Calif.
70	Fsh.	6	65	Henry Johnson	do	141 Clay Street.
71	Pas.	1	40	F. L. Fuller	New York, N. Y.	012 Madison Street (B).
72	Oys.	3	20	John Tozour, Jr.	do	212 Fifth Avenue.
73	Frt.	2	40	Irroll Credele Swindell	Philadelphia, Pa.	Leesburg, N. J.
					Washington, N. C.	do

¹ Formerly U. S. Navy Launch No. 6644.

² Formerly State of Maryland ga. s. Daisy Archer.

³ Formerly ga. s. ^a Marguerite.

⁴ Formerly ga. s. ^b Nancy.

⁵ Sold to Red Salmon Cauling Co., San Francisco, Calif., but not yet redocumented.

Line No.	Official No.	Signal letters	Reg	Name of vessel	Tonnage		Register dimensions			When built	Where built
					Gross	Net	Length	Breadth	Depth		
1	120633	LKQO	Ga. s.	Frank Lawrence.....	58	33	61.2	24.0	4.5	1886	Venecla, Calif.....
2	210200		Ol. s.	FRANK LYNCH.....	1,954	1,053	252.0	43.5	18.9	1918	Toledo, Ohio.....
3	210661		Ga. s.	Frank Weston.....	45	35	58.5	14.4	7.8	1918	Sault Ste. Marie, Mich.
4	120807		Ga. s.	Frank A. Baker.....	5	5	28.3	13.3	3.0	1891	Patchogue, N. Y.....
5	220237	KCFH	El. s.	FRANK E. GANNETT.....	405	268	145.0	37.1	12.7	1927	Camden, N. J.....
6	210440		Ga. s.	Frank H. Madden.....	59	48	65.2	17.9	8.4	1918	Seattle, Wash.....
7	5015		Ga. s.	Frank L. Connable.....	132	65	101.0	25.7	8.3	1871	Chester, Pa.....
8	120913		Ga. s.	Frank S. Pierce.....	24	12	51.0	15.4	6.8	1892	Gloucester, Mass.....
9	223215		Ol. s.	Frank W. Wilkisson.....	70	51	101.3	14.9	8.3	1917	College Point, N. Y.....
10	223781	Ga. s.	Franklin.....	8	7	32.0	10.5	4.0	1924	Philadelphia, Pa.....	
11	226481	Ol. s.	Franklin.....	50	34	58.1	16.0	7.0	1927	Seattle, Wash.....	
12	224930	Ol. s.	Franklin Baker 2d.....	93	63	79.8	22.5	7.8	1925	Amberg, Va.....	
13	120787	(La. s.)	Franklin Broere.....	11	10	33.4	14.0	3.0	1889	Patchogue, N. Y.....	
14	121229	Ga. s.	Franklin City.....	7	6	40.5	9.6	3.0	1902	Pocomoke City, Md.....	
15	221267	Ga. w.	Frayne.....	127	80	131.6	27.4	4.7	1924	Bismarck, N. Dak.....	
16	226980	Ol. s.	Fred.....	23	16	43.0	13.0	6.5	1927	Sturgeon Bay, Wis.....	
17	221056	(La. w.)	Fred M.....	11	11	53.0	18.0	2.1	1914	West Irvine, Ky.....	
18	212294	Ga. s.	Fred E. M.....	14	10	43.4	12.1	4.9	1914	Mariners Harbor, N. Y.....	
19	210707	(Ga. s.)	Fred Ball No. 4.....	93	61	64.7	22.0	5.7	1910	Sacramento, Calif.....	
20	121115	Ol. s.	Fred Croemer.....	21	14	52.5	13.7	5.4	1890	Milford, Del.....	
21	120714	(La. s.)	Fred Gross.....	20	15	49.3	17.0	4.3	1888	Bayou Delsie, Miss.....	
22	224501	Ol. s.	Fred Henry.....	31	21	51.9	15.1	7.2	1925	Plymouth, Mass.....	
23	81055	(Ga. s.)	Fred C. Mayhew.....	29	18	59.0	10.0	5.0	1881	Pocomoke City, Md.....	
24	224519	Ol. w.	FRED D. DORY.....	91	68	103.3	22.1	5.0	1925	Tampa, Fla.....	
25	121087	Ga. s.	Freda.....	7	5	26.4	11.9	3.5	1898	New Haven, Conn.....	
26	210658	(Ga. s.)	Freda.....	10	13	44.2	13.7	6.0	1912	San Francisco, Calif.....	
27	211109	Ga. s.	Freda.....	17	11	40.4	10.2	4.4	1913	Locknoor, La.....	
28	211495	(La. s.)	Freddle II.....	18	12	42.0	12.0	6.4	1912	Deatur, Wash.....	
29	209620	Ga. s.	Freddle B.....	33	28	68.4	15.3	5.0	1913	Solomons, Md.....	
30	121099	(La. s.)	Freddle L. Bennett.....	8	8	42.0	14.5	3.2	1899	Inverness, Md.....	
31	205301	Ga. s.	Fredella I.....	13	8	40.1	11.2	3.8	1908	Seattle, Wash.....	
32	210876	(Ga. s.)	Fredella IV.....	21	14	41.8	13.1	5.6	1913	do.....	
33	207260	(La. s.)	Fredlen No. 2.....	12	9	35.5	13.0	3.7	1910	Irunswiek, Ga.....	
34	210974	Ga. s.	Frederick A.....	11	9	36.2	9.5	4.0	1920	Crossote, Wash.....	
35	218353	Ga. s.	Frederick C.....	65	39	65.0	17.0	7.5	1919	Tacoma, Wash.....	
36	210148	Ol. s.	Frederick Lundy.....	40	27	61.4	19.2	5.5	1912	Morehead City, N. C.....	
37	226194	El. s.	FREDERICK PRINCE.....	405	268	145.0	37.1	12.7	1920	Camden, N. J.....	
38	203721	Ga. s.	Frederick H. Ayers.....	14	10	52.0	15.4	3.0	1906	Pocomoke City, Md.....	
39	220020	(La. s.)	Fredrick.....	18	15	43.0	13.0	5.5	1920	Bay Center, Wash.....	
40	120966	Ga. s.	Freedom.....	10	5	32.0	10.0	6.1	1893	Lynn, Mass.....	
41	215318	Ol. s.	Freedom.....	35	28	53.6	14.7	6.7	1917	Tacoma, Wash.....	
42	216408	(La. s.)	Freedom.....	15	15	55.1	13.8	5.1	1918	Wilmington, Calif.....	
43	221191	Ga. s.	Fredora.....	7	5	32.0	10.6	3.6	1910	Bridgeton, N. J.....	
44	226571	Ga. s.	Fredrigher.....	14	10	41.7	13.2	4.6	1927	Hogulum, Wash.....	
45	220190	Ga. s.	Fremont.....	15	10	40.0	11.2	5.4	1920	Seattle, Wash.....	
46	120905	(La. s.)	French Smoot.....	10	10	44.0	16.2	4.3	1892	Alexandria, Va.....	
47	121158	Ga. s.	Frenchy.....	20	20	61.5	17.8	4.5	1900	Orleole, Md.....	
48	200101	(La. s.)	Freshwater.....	11	9	41.7	16.1	1.8	1911	Holley, Fla.....	
49	226344	El. s.	FRESNO.....	2,468	1,604	212.5	46.2	17.3	1927	San Francisco, Calif.....	
50	218153	Ga. s.	Frieda.....	6	5	27.9	8.5	4.1	1916	Seattle, Wash.....	
51	224049	Ol. s.	Frieda.....	61	39	68.2	17.3	7.9	1925	Dockton, Wash.....	
52	221867	(La. s.)	FRIEND.....	80	77	50.0	20.1	7.7	1921	Key West, Fla.....	
53	211830	Ga. s.	Friendly.....	11	10	35.0	12.8	3.1	1913	Baldwin, N. Y.....	
54	121210	(La. s.)	Friends.....	13	13	43.8	15.5	3.2	1902	Double Bayou, Tex.....	
55	120835	Ga. s.	Friendship.....	7	0	33.0	10.0	3.0	1891	Terrebonne Parish, La.....	
56	211750	Ga. s.	Friendship.....	13	9	38.2	12.0	3.7	1913	Seattle, Wash.....	
57	215228	Ga. s.	Frisco.....	37	30	53.8	15.1	6.8	1917	Tacoma, Wash.....	
58	211186	Ga. s.	Frisco.....	22	17	40.3	13.3	5.3	1913	Olg Harbor, Wash.....	
59	120898	Ga. s.	Frolle.....	6	0	37.0	13.0	3.0	1891	Norfolk County, Va.....	
60	120935	(La. s.)	Frolle.....	8	7	29.0	13.0	3.5	1893	Patchogue, N. Y.....	
61	121231	Ga. s.	Frolle.....	17	10	38.7	17.0	3.8	1902	Skidway Island, Ga.....	
62	205911	Ga. s.	Frolle.....	10	7	39.5	8.3	3.5	1908	Bellingham, Wash.....	
63	207451	Ol. s.	Frolle.....	11	9	35.5	10.1	3.4	1907	South Jacksonville, Fla.....	
64	213182	(La. s.)	Frolle.....	11	10	27.2	8.2	4.8	1915	Muskegon, Mich.....	
65	226714	Ga. s.	Frolle.....	9	0	32.2	9.1	4.7	1927	Seattle, Wash.....	
66	210774	El. s.	FROMAN M. COOTS.....	570	490	160.0	50.0	7.0	1912	Jeffersonville, Ind.....	
67	218843	(La. s.)	Frontier.....	10	8	30.2	11.1	3.0	1910	Cut Off, La.....	
68	205410	Ga. s.	Frost.....	9	8	38.5	12.0	5.0	1908	Erle, Pa.....	

1 Formerly ga. s. Lake Superior.
 2 Formerly ga. s. Columbia.
 3 Formerly ga. s. Fitz A. Oakes.

4 Formerly (a U. S. N. S. C. 354.
 (b Ol. s. 354.

Line No.	Service	Crew	Horse-power	Name of owner	Home port	Address of owner
1	Frt.	1	50	Henrik A. Troberg	San Francisco, Calif.	251 Waller Street.
2	Frt.	32	b1,050	W. J. Gray	do	310 California Street.
3	Tow.	2	100	Samuel Shields	Sault Ste. Marie, Mich.	309 Barbeau Street.
4	Fsh.	1	14	Leonard P. Beebe	New York, N. Y.	West Sayville, N. Y.
5	Fer.	6	b700	Electric Ferries (N. J.)	do	Jersey City, N. J.
6	Fsh.	5	80	United Fisherman's Packing Co. (Wash.)	Seattle, Wash.	Burke Building.
7	Fsh.	8	120	Southern Monhaden Corporation (Fla.)	Apalachicola, Fla.	Port St. Joe, Fla.
8	Cod.	2	36	Luther G. Holmes	Belfast, Me.	Stockton Springs, Me.
9	Cod.	12	100	Ray Adams	Gloucester, Mass.	31 Parko Avenue, Malden, Mass.
10	Pas.	1	40	Roscoe T. Do Marls	Philadelphia, Pa.	Cedarville, N. J.
11	Fsh.	9	90	A. Peterson	Seattle, Wash.	1002 West Soventleth Street.
12	Frt.	3	100	Franklin Baker Shipping Co. (Del.)	New York, N. Y.	Hoboken, N. J.
13	Msc.	1	14	Huldah Broero	Philadelphia, Pa.	West Sayville, N. Y.
14	Misc.	2	40	Isaac E. Hanna	Providence, R. I.	383 Pleasant Street, Pawtucket, R. I.
15	Fer.	6	93	Benton Transportation Co. (N. Dak.)	Pembina, N. Dak.	Bismarck, N. Dak.
16	Fsh.	4	30	Roy W. Richter	Milwaukee, Wis.	Washington Island, Wis.
17	Tow.	3	20	Mowbray & Robinson Lumber Co. (Del.)	Cincinnati, Ohio	Elghth and Horn Streets.
18	Pas.	1	55	Chas. Bruecker	New York, N. Y.	427 East Eighty-second Street.
19	Frt.	0	40	John Nickols	San Francisco, Calif.	Stockton, Calif.
20	Tow.	3	70	Albert R. Gellenthin	Philadelphia, Pa.	Bismarck, N. Dak.
21	Frt.	2	18	L. F. Young	New Orleans, La.	Madisonville, La.
22	Fsh.	6	60	Joseph D. Currero	Hoston, Mass.	45 Fleet Street.
23	Oys.	4	36	John M. Drineshultz	Philadelphia, Pa.	Cedarville, N. J.
24	Fer.	4	150	Bee Line Ferry Co. (Fla.)	Tampa, Fla.	St. Petersburg, Fla.
25	Fsh.	1	12	S. James Mills	New Haven, Conn.	166 Flitch Street.
26	Fsh.	3	50	William M. Neel	Los Angeles, Calif.	Ventura, Calif.
27	Tow.	1	30	H. O. Chalkley	Lake Charles, La.	920 Kirby Street.
28	Fsh.	6	40	George & Barker Salmon Packing Co. (Wash.)	Seattle, Wash.	Point Roberts, Wash.
29	Frt.	2	50	G. E. Bowen	Reedville, Va.	Fairport, Va.
30	Oys.	4	8	Leander T. Morrils	Crisfield, Md.	Bishops Head, Md.
31	Fsh.	1	20	Luko Frank	Ketchikan, Alaska	Ilydaburg, Alaska.
32	Fsh.	7	20	D. J. Halferty	Seattle, Wash.	1615 Alaska Building.
33	Oys.	1	10	Olynn Canning Co. (Ga.)	Brunswick, Ga.	
34	Msc.	2	20	Frederick Anderson	Unalaska, Alaska	
35	Fsh.	8	100	Nakat Packing Corporation (N. Y.)	Ketchikan, Alaska	
36	Pas.	2	70	New York City Ocean Beach Corp. (N. Y.)	New York, N. Y.	421 Seventh Avenue.
37	Fer.	6	700	Electric Ferries (N. J.)	do	Jersey City, N. J.
38	Oys.	1	30	J. M. Hudgins	Norfolk, Va.	New Point, Va.
39	Fsh.	2	35	Columbia River Packers Association (Oreg.)	Astoria, Oreg.	Foot Seventh Street.
40	Cod.	4	24	Henry L. Marshall	Gloucester, Mass.	27 Curtis Street, Pigeon Cove, Rockport, Mass.
41	Fsh.	8	40	Mary T. Emel	Seattle, Wash.	417 North Fiftieth Street.
42	Pas.	2	50	Santa Monica Pleasure Fishing Boats (Calif.)	Los Angeles, Calif.	Hill Street Building.
43	Fsh.	1	18	John S. Surran	Philadelphia, Pa.	Bridgeton, N. J.
44	Frt.	1	b 25	Polson Logging Co. (Wash.)	Seattle, Wash.	Hoquiam, Wash.
45	Fsh.	5	20	A. M. Moller	do	601 Third Avenue.
46	Frt.	2	30	T. V. Mays	Norfolk, Va.	Portsmouth, Va.
47	Frt.	2	38	W. C. Saunders	Manteo, N. C.	Wanchese, N. C.
48	Frt.	1	b 12	J. F. Bishop	Pensacola, Fla.	Milton, Fla., Route D, Box 20.
49	Fer.	14	b 800	Southern Pacific Co. (Ky.)	San Francisco, Calif.	65 Market Street.
50	Fsh.	1	9	Arthur Kloo	Seattle, Wash.	73 Twenty-first Avenue NW.
51	Fsh.	9	100	Kadlak Fisheries Co. (Wash.)	do	Lowman Building.
52	Pas.	4	00	A. P. Jerguson	Key West, Fla.	Miami, Fla.
53	Msc.	2	20	Sealey M. Southard	New York, N. Y.	Freeport, N. Y.
54	Frt.	2	28	W. J. Marques	Houston, Tex.	Matagorda, Tex.
55	Msc.	1	10	Edvilio Verret	Lake Charles, La.	Thalbi, La.
56	Fsh.	6	20	Nakat Packing Corporation (N. Y.)	Ketchikan, Alaska	
57	Frt.	1	20	Vine Planch	Tacoma, Wash.	2519 North T twenty-seventh Street.
58	Fsh.	7	20	Alaska Consolidated Canneries (Del.)	Ketchikan, Alaska	
59	Frt.	1	10	Johnson & Corkran	Norfolk, Va.	Crittenden, Va.
60	Misc.	1	35	William F. Snuder	New York, N. Y.	265 Forty-third Street (B.).
61	Frt.	2	36	Harry O. Lowden	Savannah, Ga.	208 West Bay Street.
62	Tow.	1	45	Wm. Moore	Seattle, Wash.	Oiga, Wash.
63	Tow.	2	30	Jacksonville Forwarding Co. (Fla.)	Jacksonville, Fla.	Foot Luyra Street.
64	Pas.	1	24	Cyrus Wise, Jr.	Grand Haven, Mich.	
65	Fsh.	2	20	Ingvald K. Jorgenson	Seattle, Wash.	4825 1/2 Twentieth Avenue NW.
66	Fer.	7	1,000	Falls City Ferry & Transportation Co. (Ind.)	Louisville, Ky.	Jeffersonville, Ind.
67	Oys.	3	16	John Lafont	New Orleans, La.	Cut Off, La.
68	Fsh.	4	24	Christen Christianson	Eric, Pa.	211 Holland Street.

* Formerly Ol. s. M. Ruth Conway.
 * Formerly sch. William H. Whiting.

1 Formerly ga. s. J. A. Willey.
 * Formerly ga. p. W. S. McChesney, Jr.

Motor Vessels

Line No.	Official No.	Signal letters	Rig	Name of vessel	Tonnage		Register dimensions			When built	Where built
					Gross	Net	Length	Breadth	Depth		
							Feet	Feet	Feet		
1	224650		Ol. s.	Frostland	46	29	61.1	16.1	7.3	1925	Tacoma, Wash.
2	221863		Ol. s.	Fujisan	9	6	43.0	11.0	4.2	1916	Wilmington, Calif.
3	223648		Ol. w.	Fulton Ferry No. 1	11	11	49.0	14.2	2.0	1924	Fulton, Ark.
4	216905		Ol. s.	Funchal	44	20	61.6	18.2	7.8	1918	Rockport, Mass.
5	117142		Ol. s.	Furness	10	7	42.0	0.5	3.7	1902	Baltimore, Md.
6	120053		Ol. s.	Fussy	8	7	26.8	12.8	4.2	1893	New London, Conn.
7	220232		Ol. s.	G. Eschler	29	25	50.8	21.5	3.5	1914	Providence, R. I.
8	223324		Ol. w.	G. M.	30	16	55.2	11.5	2.9	1923	Quincy, Ill.
9	86637		Ol. s.	G. Vanderburg	13	11	44.2	14.2	4.0	1902	Patohogue, N. Y.
10	221375		Ol. s.	G. W.	14	9	56.8	21.3	3.9	1921	Los Angeles, Calif.
11	220775		Ol. s.	G. A. C.	10	6	40.3	11.8	3.5	1920	Fairbank, Md.
12	227446		Ol. s.	G. Marconi	95	65	77.5	20.5	9.3	1928	San Diego, Calif.
13	207036		Ol. s.	G. A. Raynor	6	5	30.0	13.0	3.0	1909	Horton, Va.
14	86590		Ol. s.	G. A. Zirkel	10	10	54.3	14.8	3.0	1901	Ortolo, Md.
15	206568		Ol. s.	G. B. Marshall	14	9	51.0	14.5	3.0	1909	Antioch, Calif.
16	86383		Ol. s.	G. F. Brady	170	140	107.4	23.0	7.4	1897	Philadelphia, Pa.
17	208516		Ol. s.	G. H. Church	39	19	54.5	16.4	4.9	1911	Noank, Conn.
18	227376 ¹		Ol. s.	G. H. Brady	47	32	54.0	14.3	6.7	1928	Manitowoc, Wis.
19	220917		Ol. w.	G. L. Cabot	20	8	59.6	11.6	2.0	1920	Creston, W. Va.
20	206989		Ol. s.	G. S. Terry	15	13	39.9	14.0	4.0	1920	Stratford, Conn.
21	222904		Ol. s.	G. S. White	28	13	55.5	14.8	5.2	1923	Westland, Va.
22	77210		Ol. s.	G. W. Amory	13	6	40.8	13.7	3.7	1893	Poquoson, Va.
23	86583		Ol. s.	G. W. Bennett	27	26	68.8	20.8	5.6	1901	Inverness, Md.
24	85300		Ol. s.	G. W. Crist	23	10	47.9	16.5	5.0	1874	Bridgeton, N. J.
25	219301		Ol. s.	G. W. Cunco	12	8	44.5	12.3	2.4	1903	Chauvin, La.
26	222039		Ol. s.	G. W. Watts	15	10	40.5	13.5	3.2	1922	Hay Shore, N. Y.
27	86268		Ol. s.	G. Frank Miles	10	6	52.0	13.5	3.2	1893	Ortolo, Md.
28	213514		Ol. s.	Gadaboul	8	7	44.5	8.2	3.3	1911	Ottawa, Ill.
29	222028		Ol. w.	Gainer	20	15	65.0	10.0	1.8	1921	Creston, W. Va.
30	201148		Ol. s.	Galatea	18	12	43.0	9.6	5.0	1903	Oskosh, Wis.
31	200252		Ol. s.	Galatea	12	5	41.7	12.4	4.6	1909	Pensacola, Fla.
32	208139		Ol. s.	Galatea	13	7	48.0	10.2	3.0	1907	Halhaven, N. C.
33	202131		Ol. s.	Galeax	12	7	55.3	11.7	2.0	1905	Seattle, Wash.
34	205989		Ol. s.	Gale	7	5	32.5	8.3	2.5	1900	Bellingham, Wash.
35	203933		Ol. s.	Gallena	11	7	31.7	10.8	4.0	1906	Ellamar, Alaska
36	206203		Ol. s.	Gallon	12	8	39.6	0.8	3.8	1910	St. Petersburg, Fla.
37	227279		Ol. s.	Gallant	77	52	68.6	20.4	9.2	1928	Los Angeles, Calif.
38	223655		Ol. s.	Galveston	32	21	51.1	14.1	6.5	1924	Tacoma, Wash.
39	212210		Ol. s.	Galvez	87	50	80.2	21.2	6.2	1912	Galveston, Tex.
40	210081		Ol. s.	Gambler	31	21	47.0	14.0	5.0	1914	Port Haskely, Wash.
41	213478		Ol. s.	Gannet	7	6	39.0	12.2	2.9	1915	Manitowoc, Wis.
42	226032		Ol. s.	Gareco	17	11	47.7	11.7	5.2	1924	Millford, Del.
43	207015		Ol. s.	Garfield	17	11	40.0	12.0	4.0	1910	Seattle, Wash.
44	209566		Ol. s.	Garfield	14	10	31.3	11.0	4.5	1912	East San Pedro, Calif.
45	220077		Ol. s.	Garfield	40	27	56.3	15.0	6.7	1920	Tacoma, Wash.
46	227174		Ol. s.	Garland	15	10	34.0	11.4	6.3	1928	do.
47	203478		Ol. s.	Garnet	23	16	40.2	17.0	4.4	1906	Kodiak, Alaska
48	211688		Ol. s.	Garnet	8	6	31.5	11.3	3.7	1913	Cleveland, Ohio
49	221128		Ol. s.	Garnetta	9	8	35.8	9.5	4.3	1917	Camden, N. J.
50	226141		Ol. s.	Gasco	13	9	38.6	11.6	4.0	1926	Brooklyn, N. Y.
51	86544		Ol. s.	Gasco	8	5	36.0	9.0	3.0	1900	Marshfield, Ore.
52	221971		Ol. s.	Gaskill Bros.	20	21	54.7	15.9	3.3	1922	Seatevel, N. C.
53	85349		Ol. s.	Gaslight	49	35	55.5	22.3	4.4	1874	San Francisco, Calif.
54	210365		Ol. s.	Gasolino	13	9	42.0	11.5	4.8	1912	Chicago, Ill.
55	209048		Ol. s.	Gasoon	20	13	49.0	16.4	4.7	1911	Jersey City, N. J.
56	210633		Ol. s.	Gatun	11	7	38.4	11.8	4.2	1912	Oakland, Calif.
57	214125		Ol. s.	Gay Boy	7	7	26.2	8.6	2.9	1916	Green Bay, Wis.
58	205252		Ol. s.	Gazan	12	8	30.3	11.0	5.2	1908	Camden, Me.
59	86362		Ol. s.	Gazelle	34	24	50.0	17.0	7.0	1896	Noank, Conn.
60	201750		Ol. p.	Gazelle	13	10	50.0	12.3	3.4	1905	Portland, Ore.
61	216181		Ol. s.	Gazelle	9	7	32.4	0.1	1.5	1918	Seattle, Wash.
62	200239		Ol. s.	Gelsin	65	44	77.5	16.5	6.3	1903	Quincy, Mass.
63	200808		Ol. w.	Gem	49	10	60.4	14.0	3.0	1901	Allemands, La.
64	207518		Ol. s.	Gem	10	10	46.6	11.1	4.4	1910	Wildwood, N. J.
65	210951		Ol. s.	Gem	15	12	59.3	8.5	3.0	1913	Hardlo, Ill.
66	213291		Ol. s.	Gem	15	12	49.6	11.1	3.4	1915	Astoria, Ore.
67	221738		Ol. s.	Gem	15	8	42.2	12.1	4.0	1921	Heaufort, N. C.
68	221938		Ol. s.	Gem	14	12	30.8	0.7	7.0	1913	Nyack, N. Y.
69	225231		Ol. s.	Gem	7	6	34.2	10.2	4.1	1925	Mystlo, Conn.
70	223934		Ol. s.	Gena	8	5	32.0	11.2	4.9	1924	Amesbury, Mass.
71	208587		Ol. s.	General	14	9	44.7	13.0	4.4	1911	Cheboygan, Mich.
72	216141		Ol. s.	General	8	5	37.5	9.2	3.5	1918	Port Clinton, Ohio.

¹ Formerly ga. s. Sparrow.
² Fulfield.

¹ Formerly ga. s. John Gibbs.

Motor Vessels

Line No.	Service	Crew	Horse-power	Name of owner	Home port	Address of owner
1	Fsh.	8	80	Paul Martins	Seattle, Wash.	Everett, Wash.
2	Fsh.	2	35	William Swanson	Los Angeles, Calif.	Wilmington, Calif.
3	Fer.	1	16	Fulton Ferry & Bridge Co. (Ark.)	Memphis, Tenn.	Fulton, Ark.
4	Fsh.	6	60	Mary Coulo	New Bedford, Mass.	32 Wall Street.
5	Msc.	2	37	James J. Sadowski	Baltimore, Md.	612 Fell Street.
6	Oys.	1	10	Peter Ventulett	Bridgeport, Conn.	329 Hollister Avenue.
7	Fsh.	8	80	John Feldmann (trustee)	New York, N. Y.	Freeport, N. Y.
8	Tow.	2	60	Missouri Valley Bridge & Iron Co. (Kans.)	St. Louis, Mo.	Louisiana, Mo.
9	Oys.	1	30	Henry Vander Bergh	New York, N. Y.	West Sayville, N. Y.
10	Frt.	1	80	San Pedro Transportation Co. (Calif.)	Los Angeles, Calif.	411 West Seventh Street.
11	Frt.	2	15	George A. Cummings, sr.	Cambridge, Md.	Fairbank, Md.
12	Fsh.	0	200	Marlano Crivello	San Diego, Calif.	2317 Columbia Street.
13	Oys.	1	15	Volley Lewis	Cape Charles, Va.	Oyster, Va.
14	Oys.	5	20	Harry Honning	Annapolis, Md.	Galesville, Md.
15	Frt.	1	60	George A. Brown	San Francisco, Calif.	Rio Vista, Calif.
16	Tnk.	4	180	Spontombush Fuel Transport Service (N. Y.)	New York, N. Y.	55 West Forty-second Street.
17	Fsh.	3	60	Eastern Oyster Co. (N. Y.)	do.	Greenport, N. Y.
18	Fsh.	4	b 100	Hugo W. Heller	Millwaukee, Wis.	Two Rivers, Wis.
19	Tow.	2	20	G. W. Righter	Pittsburgh, Pa.	Sanoma, W. Va.
20	Frt.	2	37	Samuel A. Glover	Newport News, Va.	Seldon, Va.
21	Fsh.	5	35	Otis M. Crowther	Reedville, Va.	Byrdton, Va.
22	Oys.	4	25	W. R. James	Newport News, Va.	Mylnock, Va.
23	Frt.	2	24	William H. Warfield	Cambridge, Md.	Hudson, Md.
24	Oys.	5	24	William H. Welden	Philadelphia, Pa.	Newport, N. J.
25	Fsh.	2	15	R. J. Younger	New Orleans, La.	Houma, La.
26	Fsh.	- 2	40	George W. Watts	New York, N. Y.	Bay Shore, N. Y.
27	Oys.	8	12	David Webster	Crisfield, Md.	Princess Anne, Md.
28	Pas.	1	60	W. D. Fluent	St. Louis, Mo.	Alton, Ill.
29	Pas.	2	50	Blair Gainer	Pittsburgh, Pa.	Henville, W. Va.
30	Ptl.	2	40	State of Wisconsin Conservation Commission	Millwaukee, Wis.	State Capitol Building.
31	Fsh.	4	15	C. J. Bryan	Tampa, Fla.	Panama City, Fla.
32	Pas.	2	25	Ruth Wilkluson	Washington, N. C.	Belhaven, N. C.
33	Tow.	2	55	George Looker	Ketchikan, Alaska	do.
34	Fsh.	3	15	Oscar Herwek	do.	do.
35	Fsh.	2	35	Emel Packing Co. (Wash.)	Cordova, Alaska	Valdez, Alaska.
36	Fsh.	1	35	John Savarese	Tampa, Fla.	Sarasota, Fla.
37	Fsh.	10	180	Visko Karmelich	Los Angeles, Calif.	249 Thirteenth Street, San Pedro, Calif.
38	Fsh.	6	46	A. Strubstad	Tacoma, Wash.	2703 North Thirtieth Street.
39	Pas.	8	100	H. G. Dalchite	Galveston, Tex.	314 Ninth Street.
40	Fsh.	5	60	Hoonah Packing Co. (Wash.)	Seattle, Wash.	Bellingham, Wash.
41	Fsh.	2	30	Martin Peterson	Erle, Pa.	111 East Third Street.
42	Frt.	1	60	W. H. Gahagan Realty Co. (N. Y.)	New York, N. Y.	147 Benson Street (B).
43	Fsh.	6	20	Booth Fisheries Co. (Del.)	Seattle, Wash.	Marlon Bldg.
44	Fsh.	1	12	William Davis	Los Angeles, Calif.	Caro Jake Davis, Huntington Beach Calif.
45	Fsh.	8	8	Marine Hardware Co. (Calif.)	Los Angeles, Calif.	San Pedro, Calif.
46	Fsh.	3	24	Robert G. Baker	Tacoma, Wash.	911 Second Street, South East Auburn, Wash.
47	Msc.	1	16	Otto Larsen	Unalaska, Alaska	Nushagak, Alaska.
48	Fsh.	4	35	Fred Roblison	Erle, Pa.	2914 Plum Street.
49	Frt.	1	60	F. P. Jones, Jr.	Philadelphia, Pa.	Drexel Hill, Pa.
50	Mso.	1	65	Consolidated Gas Co. of N. Y. (N. Y.)	New York, N. Y.	130 East Fifteenth Street.
51	Frt.	1	16	Arthur F. Smith	Marshfield, Oreg.	Douglas, Oreg.
52	Frt.	2	36	A. Lambert	Charleston, S. C.	62 Lawrence Street.
53	Frt.	1	22	Zekie Smith	San Francisco, Calif.	San Rafael, Calif.
54	Tnk.	2	50	Roy W. Dodd	Chicago, Ill.	1427 North Dearborn Street.
55	Pas.	2	100	Edward J. O'Brien	New York, N. Y.	Jersey City, N. J.
56	Tow.	1	35	California Bridge & Tunnel Co. (Calif.)	San Francisco, Calif.	58 Second Street.
57	Fsh.	2	10	Alexander McDonagle	Millwaukee, Wis.	Green Bay, Wis.
58	Pas.	2	25	J. B. Atkinson	Brunswick, Ga.	Waverly, Ga.
59	Tow.	3	60	Charles B. Benjamin	New York, N. Y.	Greenport, N. Y.
60	Frt.	1	50	Umpqua Gravel Co. (Oreg.)	Marshfield, Oreg.	do.
61	Fsh.	2	10	Gust Nelson	Seattle, Wash.	1424 Twentieth Avenue.
62	Frt.	3	100	Austin Transportation Co. (Md.)	Baltimore, Md.	61 Batavia Avenue.
63	Frt.	7	25	Joseph D. Callais	New Orleans, La.	Cut Off, La.
64	Pas.	1	20	Samuel J. Fox	Wilmington, Del.	Lelapsic, Del.
65	Tow.	1	30	John Curroll	Peoria, Ill.	Michael, Ill.
66	Frt.	1	45	J. H. De Forco (estate)	Astoria, Oreg.	De Forco Oil Works.
67	Fsh.	4	65	John J. Regan	Charleston, S. C.	223 East Bay Street.
68	Tow.	3	35	Ferrocarriles Del Este (P. R.)	San Juan, P. R.	Humacao, P. R.
69	Fsh.	2	16	William E. Bradley	New London, Conn.	Mystic, Conn.
70	Fsh.	1	24	Simon A. Littlefield	Newport, R. I.	Block Island, R. I.
71	Frt.	3	50	Howard Smith	Grand Haven, Mich.	216 Hackus Street, Cheboygan, Mich.
72	Frt.	1	22	State of Ohio	Sandusky, Ohio	Columbus, Ohio.

¹ Formerly ga. s. Itsol.

² Formerly gas Police Harbor and River Service No. 2.

³ Formerly U. S. Navy ga. s. Gazelle.

⁴ Formerly ga. y. Nauhaught.

Line No.	Official No.	Signal letters	Rig	Name of vessel	Tonnage		Register dimensions			When built	Where built
					Gross	Net	Length	Breadth	Depth		
1	225237		El. s.	GENERAL.....†	570	364	Feet	Feet	Feet	1925	San Francisco, Calif..
2	215964		Ga. s.	General Hall.....	27	19	51.2	13.1	4.4	1918	West Norfolk, Va.....
3	85643		Ga. s.	General Hancock.....	17	11	41.7	15.6	5.5	1880	Key West, Fla.....
4	216418		Ga. s.	Gen. Pershing.....	39	31	56.1	15.4	7.1	1918	(G) Harbor, Wash.....
5	219140		Oil. s.	General Pershing.....	28	17	60.0	16.3	2.6	1910	Morgan City, La.....
6	203512		Ga. s.	Gen'l Sheridan.....	12	8	42.5	12.2	3.2	1906	Astoria, Oreg.....
7	217418		Ga. s.	General Engineering No. 1.....	10	6	44.8	11.8	4.1	1918	Alameda, Calif.....
8	86364		Ga. s.	Generosly.....	8	6	37.6	12.0	2.8	1896	Terrebonne, La.....
9	227076		Ol. s.	Gene Tunney.....	14	5	42.2	15.0	3.5	1927	Biloxi, Miss.....
10	86500		Ga. s.	Genesee.....	7	7	30.0	10.0	5.3	1900	Bremen, Me.....
11	209863		Ga.w.	GENEVA.....	25	25	61.9	18.0	4.0	1912	Newport, Ark.....
12	215410		Ga. s.	Genova.....	7	6	27.6	11.7	3.3	1891	Warelow, N. J.....
13	215425		Ol. s.	Genova.....	12	10	38.1	9.0	4.0	1917	Bellingham, Wash.....
14	86448		Ga. s.	Geneva Moore.....	20	17	50.3	16.0	4.3	1898	Stratts, N. C.....
15	204361		Ga. s.	Geneveve.....	77	62	82.0	18.0	4.4	1907	Hayview, Fla.....
16	211275		Ga. s.	Geneveve.....	15	10	45.0	12.5	5.0	1913	Seattle, Wash.....
17	224134		Ga. s.	Geneveve.....	11	7	39.0	12.7	4.4	1924	Los Angeles, Calif.....
18	226355		Ol. s.	Geneveve II.....	50	34	61.8	16.0	7.8	1927	Tacoma, Wash.....
19	220226		Ga. s.	Genius.....	40	27	54.1	15.8	7.1	1920	(G) Harbor, Wash.....
20	216689		Ga. s.	Geof.....	8	5	36.2	10.2	4.0	1917	Sacramento, Calif.....
21	221013		Ga. s.	George.....	13	9	42.6	12.0	4.0	1921	Baltimore, Md.....
22	223294		Ga. s.	George.....	7	5	37.0	8.9	3.6		Unknown.....
23	225883		Ga. s.	George A.....	11	7	34.0	12.0	5.3	1926	Amesbury, Mass.....
24	220301		Ol. s.	George A.....	51	35	60.0	16.5	7.0	1927	(G) Harbor, Wash.....
25	203709		Ga. s.	George B.....	9	6	31.8	8.0	2.5	1906	Ketchikan, Alaska.....
26	202473		Ol. s.	Geo. E.....	13	13	41.6	12.5	5.0	1905	Ballard, Wash.....
27	217108		Ga. s.	George F.....	9	0	37.3	10.2	3.2	1918	Providence, R. I.....
28	223417		Ol. s.	George K.....	11	8	30.4	11.2	4.5	1923	Brunswick, Ga.....
29	213524		Ol. s.	George L.....	12	10	39.3	11.6	4.3	1915	San Diego, Calif.....
30	216411		Ga. s.	Geo. L., Jr.....	13	11	40.2	13.6	4.0	1919	Great Kills, N. Y.....
31	86524		Ga. s.	George M.....	11	9	34.2	13.4	4.8	1900	Port Republic, N. J.....
32	214429		Ga. s.	George M.....	10	0	33.0	9.0	3.0	1916	St. James, Mich.....
33	222681		Ga. s.	George M.....	7	6	32.2	11.8	4.0		Drummond, Mich.....
34	206326		Ga. s.	George R.....	11	10	29.5	8.6	3.8	1906	Sturgeon Bay, Wis.....
35	214157		Ga. s.	George S.....	10	8	36.2	10.4	4.6	1910	Seattle, Wash.....
36	218014		Ga. s.	George S.....	43	34	57.5	16.5	6.3	1916	Port Blakely, Wash.....
37	86470		Ol. s.	George T.....	42	28	66.3	15.0	7.6	1899	Tacoma, Wash.....
38	202315		Ga. s.	George T.....	25	23	46.5	17.3	4.5	1905	Tottenville, N. Y.....
39	218324		Ga. s.	George T.....	7	6	29.8	8.7	4.4	1919	Seattle, Wash.....
40	220765		Ga.w.	George T.....	46	19	56.7	16.0	3.0	1920	Miller, Ala.....
41	203131		Ga. s.	George and Albert.....	14	11	40.0	14.5	4.2	1906	Dear Isle, Mo.....
42	222283		Ga. s.	George & Frank.....	56	37	58.3	22.7	6.3	1922	Tottenville, N. Y.....
43	208041		Ga. s.	Geo. Ginton.....	12	12	36.8	10.8	2.9	1910	Morehead City, N. C.....
44	85962		Ga. s.	George Jayne.....	7	5	32.1	13.4	3.5	1888	Patchogue, N. Y.....
45	220001		Ga.w.	Geo. Kilian.....	26	26	68.4	14.0	3.2	1926	Chattanooga, Tenn.....
46	208571		Ga. s.	George Popham.....	12	10	45.0	11.0	4.0	1911	Kennebunk, Me.....
47	209685		Ga. s.	George Roberts.....	33	17	59.2	18.3	4.9	1912	Morehead City, N. C.....
48	210851		Ga. s.	Geo. Shima.....	14	10	50.4	12.1	5.2	1912	Stockton, Calif.....
49	85818		Ga. s.	George Todd.....	10	9	52.6	14.1	3.5	1883	Crisfield, Md.....
50	210007		Ga. s.	George Washington.....	29	16	56.7	15.4	3.4	1912	New Haven, Conn.....
51	211475		Ga. s.	George Washington.....	19	13	41.4	12.0	5.8	1913	Drayton, Wash.....
52	221550		Ga. s.	George Wilds.....	10	7	39.0	13.0	4.0	1921	Detroit, Mich.....
53	86616		Ga. s.	George Wilmer.....	12	11	47.7	13.1	2.9	1902	Crisfield, Md.....
54	86360		Ga. s.	George A. Albaugh.....	69	64	63.8	18.0	5.0	1896	Orlolo, Md.....
55	227129		Ol. s.	Geo. A. Bisso.....	100	140	97.0	30.0	6.2	1927	Slidell, La.....
56	70225		Ga. s.	George C. Bell.....	34	30	58.8	10.8	6.5	1881	Hridgton, N. J.....
57	207280		Ga. s.	Geo. C. Pease.....	0	6	42.8	12.3	3.5	1906	Jacksonville, Fla.....
58	205030		Ga. s.	George D. Bolster.....	72	61	70.5	21.6	6.2	1908	Inverness, Md.....
59	222088		Ol. s.	Geo. D. Ryan.....	33	22	71.0	10.0	5.6	1921	Oshkosh, Wis.....
60	86343		Ga. s.	George E. Lane, Jr.....	73	73	82.0	22.1	8.8	1896	Gloucester, Miss.....
61	10918		Ga. s.	George F. Carman.....	40	36	55.5	19.1	6.0	1865	Patchogue, N. Y.....
62	202108		Ga. s.	George H. Billie.....	14	12	46.8	16.6	3.0	1905	do.....
63	85813		Ga. s.	George H. Bunker.....	21	20	56.5	17.0	4.8	1883	Pocomoko City, Md.....
64	86615		Ga. s.	Geo. H. Furman.....	7	6	28.5	12.9	3.3	1902	Patchogue, N. Y.....
65	86591		Ga. s.	Geo. H. Mott.....	14	13	45.8	15.0	4.0	1901	Long Island City, N. Y.....
66	220115		Ol. s.	GEORGE L. PEW.....	36	21	65.8	14.1	5.7	1926	New York, N. Y.....
67	86515		Ol. s.	Geo. M. Brown.....	95	48	75.5	20.0	8.7	1900	Portland, Oreg.....

† Formerly ga. s. (a) Gen'l Sheridan.
 ‡ U. S. Navy Gen'l Sheridan.
 § Formerly ga. s. Barnes and Tibbitts.

¶ Formerly (a) ga. s. George L.
 † Swedish ga. s. Evelyn.

Line No.	Serv-ice	Crew	Horse-power	Name of owner	Home port	Address of owner
1	Tnk.	0	500	General Petroleum Corporation (Calif.)	San Francisco, Calif.	310 Sansome Street.
2	Frt.	2	25	Harry F. Dryden	Crisfield, Md.	716 West Main Street.
3	Fsh.	7	40	Maurice E. Gayman	Tampa, Fla.	2112 Highland Avenue.
4	Fsh.	6	50	Everett Pacific Fisheries Co. (Wash.)	Seattle, Wash.	Everett, Wash.
5	Tow.	2	100	L. B. Skinner	Tampa, Fla.	Hillsborough Hotel.
6	Fsh.	2	30	Columbia River Fishermen's Cooperative Packers (Oreg.)	Astoria, Oreg.	Warrenton, Wash.
7	Frt.	1	85	General Engineering & Dry Dock Co. (Calif.)	San Francisco, Calif.	1013 Battery Street.
8	Oys.	1	14	Albert Cenne	New Orleans, La.	Houma, La.
9	Fsh.	2	24	Martin Fountain, sr.	Gulfport, Miss.	221 Keller Avenue, Biloxi, Miss.
10	Frt.	2	8	Henry Roberts	Portland, Me.	South Portland, Me.
11	Frt.	4	30	Davis W. Moss	Memphis, Tenn.	Clarendon, Ark.
12	Pas.	1	12	Thomas Stackhouse	Philadelphia, Pa.	Waretown, N. J.
13	Pas.	1	24	Ben F. Milton	Seattle, Wash.	Box 90A, Route 2, Bellingham, Wash.
14	Frt.	4	56	Clarence Magwood	Charleston, S. C.	R. F. D., Mount Pleasant, S. C.
15	Pas.	2	100	R. W. Thomas	Tampa, Fla.	1201 Charter Street.
16	Pas.	3	80	H. G. Gabrielson	Nome, Alaska	
17	Pas.	1	40	Frank W. Isham	Los Angeles, Calif.	1255 West Fortleth Place.
18	Fsh.	8	80	Niek Hugov	Seattle, Wash.	Box 223A, Port Blakely, Washington.
19	Fsh.	3	50	Friday Harbor Packing Co. (Wash.)	do.	Friday Harbor, Wash.
20	Tow.	1	50	Sacramento Transportation Co. (Calif.)	San Francisco, Calif.	1400 Front Street.
21	Wrk.	1	22	Bethlehem Shipbuilding Corporation (Del.)	Baltimore, Md.	Stewart Building.
22	Fsh.	2	40	Wilson G. Hedges	New York, N. Y.	Mountain, N. Y.
23	Fsh.	2	35	Elphege Cyr	Newport, R. I.	Block Island, R. I.
24	Fsh.	8	80	Marlin Antoh	Tacoma, Wash.	Olig Harbor, Wash.
25	Pas.	1	8	Frank E. Wiss	Ketchikan, Alaska	Olig River, Alaska.
26	Tow.	3	60	Odell F. Curry	Port Townsend, Wash.	Seventeenth Avenue.
27	Frt.	1	16	Mary A. Freeman	Providence, R. I.	250 Williams Street.
28	Fsh.	2	24	Chas. Hoffman	Brunswick, Ga.	
29	Fsh.	2	30	David C. Campbell	San Diego, Calif.	c/o Campbell Machine Co.
30	Fsh.	1	32	Henry L. Brush	New York, N. Y.	Northport, N. Y.
31	Fsh.	2	20	Forrest H. Elmquist	Philadelphia, Pa.	137 West Taylor Avenue, Wildwood, N. J.
32	Fsh.	2	18	John H. Cross	Grand Haven, Mich.	Charlevoix, Mich.
33	Frt.	2	12	Harry J. Anderson	Marquette, Mich.	Drummond, Mich.
34	Fsh.	3	10	Levi Peterson	Milwaukee, Wis.	Marinette, Wis.
35	Tow.	1	32	Snohomish River Boom Co. (Wash.)	Seattle, Wash.	Everett, Wash.
36	Fsh.	4	110	Libby, McNeill & Libby (Me.)	do.	88 Hamlin Street.
37	Tow.	6	110	Tugs & Barges (Wash.)	do.	Colman Building.
38	Fsh.	2	50	Charles I. Stanfield	New York, N. Y.	Stapleton, N. Y.
39	Fsh.	2	18	Albin G. Anderson	Seattle, Wash.	Tokeland, Wash.
40	Tow.	3	40	D. W. Collins & Co.	Mohile, Ala.	Millspur, Ala.
41	Fsh.	2	15	Carrie Bowden	Rockland, Me.	Bucksport, Me.
42	Fsh.	3	45	George H. Lewis	New York, N. Y.	Port Washington, N. Y.
43	Tow.	2	16	Frank E. Mock	Savannah, Ga.	Isle of Hope, Ga.
44	Oys.	2	18	William C. Hunting, sr.	Cape Charles, Va.	Chincoteague, Va.
45	Tow.	2	90	Dixie Sand & Gravel Co. (Tenn.)	Chattanooga, Tenn.	
46	Pas.	1	18	Thomas E. Cromwell	Bath, Me.	Five Islands, Me.
47	Frt.	2	40	Elizabeth City Iron Works & Supply Co. (N. C.)	Elizabeth City, N. C.	North Pearl and Water Streets.
48	Frt.	1	100	Florence Fayo Shima	San Francisco, Calif.	620 Battery Street.
49	Oys.	4	7	Clarence T. Todd	Crisfield, Md.	20 Maryland Avenue.
50	Fsh.	2	40	Antonio Ippolito	New Haven, Conn.	150 Wooster Street.
51	Fsh.	2	55	United Fishermen's Packing Co. (Wash.)	Seattle, Wash.	229 Burke Building.
52	Tow.	2	60	Clarence Wilds	Detroit, Mich.	Foot Parkview Avenue.
53	Frt.	1	20	H. G. Griffin	Norfolk, Va.	Churchland, Va.
54	Frt.	2	36	Stevens Line Co. (S. C.)	Charleston, S. C.	Yonges Island, S. C.
55	Per.	4	200	Kenner Ferry Co. (La.)	New Orleans, La.	171 Walnut Street.
56	Oys.	6	36	George C. Bell, Jr.	Philadelphia, Pa.	Bivalve, N. J.
57	Tow.	2	16	Geo. C. Passo	Jacksonville, Fla.	130 East Fifth Street.
58	Fsh.	18	100	Beaufort Fish Scarp & Oil Co. (N. C.)	Beaufort, N. C.	
59	Tow.	5	100	Fox River Navigation Co. (Wis.)	Milwaukee, Wis.	Kaukauna, Wis.
60	Fsh.	16	225	Eugene E. Price	Savannah, Ga.	26 Houston Street.
61	Oys.	1	30	Ernest E. Ball	New Haven, Conn.	89 Front Street.
62	Frt.	2	20	Long Island Oyster Farms (N. Y.)	New York, N. Y.	Northport, N. Y.
63	Frt.	1	24	A. J. Lewis	Reedville, Va.	Walnut Point, Va.
64	Fsh.	1	32	South Bay Towing Corporation (N. Y.)	New York, N. Y.	West Sayville, N. Y.
65	Fsh.	2	37	Frederick R. Welch	do.	One hundred and fortyeth Street and North River.
66	Frt.	2	120	Sun Shipbuilding & Dry Dock Co. (Pa.)	Philadelphia, Pa.	Finance Building.
67	Tow.	5	300	H. M. Brown	Portland, Oreg.	Newport, Oreg.

* Formerly gn. s. Two Brothers.
 * Formerly schooner Josiah S. Newcomb.

* Formerly gn. s. Geo. H. Vosburg.

Line No.	Official No.	Signal letters	Rlg	Name of vessel	Tonnage		Register dimensions			When built	Where built
					Gross	Net	Length	Breadth	Depth		
1	85905		Ga. s.	Geo. R. Marshall	9	0	50.7	14.3	3.0	1885	Monte, Md.
2	86592		Ga. s.	Geo. S. Brush	14	13	41.0	14.1	4.0	1901	Patchogue, N. Y.
3	10972		Ga. s.	George S. Page	53	29	71.5	24.6	5.1	1863	Astoria, N. Y.
4	225161		Ol. s.	Geo. T. Price	236	83	115.5	26.0	6.6	1925	Charleston, W. Va.
5	86535		Ga. s.	George W. Bond	36	27	69.8	20.8	5.4	1900	Oriole, Md.
6	85936		Ga. s.	George W. Childs	13	8	54.9	13.5	3.5	1888	Crisfield, Md.
7	221703		Ga. s.	Geo. W. Hall	14	8	43.0	14.0	4.1	1921	Palmer, Md.
8	224798		Ga. s.	Geo. W. Malcy	13	9	53.4	14.7	4.8	1925	Sandusky, Ohio
9	85387		Ga. s.	George W. Moger	12	8	35.0	12.2	3.0	1876	Patchogue, N. Y.
10	226160		Ga. s.	George W. Saxon	16	6	41.1	13.5	6.3	1926	Vinal Haven, Me.
11	214743		Ga. s.	Georgia	31	24	51.8	14.4	6.3	1917	Tacoma, Wash.
12	219983		Ga. s.	Georgia	38	26	53.2	15.1	7.1	1920	do.
13	200402		Ga. s.	Georgia A. Gaskins	13	11	51.1	14.2	3.4	1903	Elizabeth City, N. C.
14	85047		Ga. s.	Georgianna	14	0	41.0	15.6	3.4	1869	Mariners Harbor, N. Y.
15	201967		Ga. s.	Georgiana	17	10	42.1	14.2	6.5	1905	Salem, Mass.
16	222622		Ga. s.	Georgina	8	6	34.5	10.4	5.4	1922	Groton, Conn.
17	224077		Ga. s.	Geola	7	5	30.7	9.6	2.6	1924	Chauvin, La.
18	85964		Ga. s.	George M.	7	6	36.7	11.8	3.3	1886	Bay Shore, N. Y.
19	202852		Ga. s.	George M.	14	12	47.8	17.0	3.0	1906	Patchogue, N. Y.
20	222680		Ga. s.	George M.	14	8	46.7	14.2	4.1	1922	Barnwell, Ala.
21	221115		Ga. s.	George V.	11	7	40.2	12.5	2.8	1919	Sandusky, Ohio
22	86639		Ga. s.	George Avalon	7	7	41.4	14.0	3.3	1902	Crocketon, Md.
23	219937		Ga. s.	George C. Bowden	16	0	39.2	13.8	6.4	1912	Friendship, Mo.
24	86330		Ol. s.	Gerald C.	27	12	58.5	18.0	5.2	1895	Beneta, Calif.
25	201014		Ga. s.	Gerald D.	9	8	41.1	11.2	4.7	1907	Erie, Pa.
26	86457		Ga. s.	Geraldine	10	6	34.8	12.2	6.0	1899	Waldoboro, Me.
27	213051		Ga. s.	Geraldino	11	8	36.8	8.8	3.6	1907	Joliet, Ill.
28	227201		Ga. s.	Geraldino	16	11	41.4	12.7	4.5	1923	Achilles, Va.
29	86147		Ga. s.	Gerard Underhill	13	12	41.5	15.5	3.9	1891	Bay Shore, N. Y.
30	215774		Ga. s.	Gertie T.	21	15	51.2	14.5	3.7	1917	Morehead City, N. C.
31	200683		Ga. s.	Gertie Rodas	12	10	41.8	15.4	3.4	1904	Bon Secour, Ala.
32	86605		Ga. s.	Gertrude	15	11	48.6	15.1	3.8	1892	Wit, N. C.
33	202111		Ga. s.	Gertrude	14	9	47.5	12.2	3.7	1905	Seattle, Wash.
34	202983		Ga. s.	Gertrude	9	5	41.5	10.2	3.4	1900	Astoria, Oreg.
35	204908		Ga. s.	Gertrude	19	13	49.6	13.7	3.4	1908	Brunswick, Ga.
36	205690		Ga. s.	Gertrude	8	8	35.0	8.8	3.7	1904	New Haven, Conn.
37	213238		Ga. s.	Gertrude	27	18	48.9	16.6	5.0	1915	Baltimore, Md.
38	225194		Ga. s.	Gertrude	7	5	30.7	0.0	3.2	1917	Philadelphia, Pa.
39	226073		Ga. s.	Gertrude	21	20	46.3	15.0	5.5	1926	Morehead City, N. C.
40	226521		Ga. s.	Gertrude	11	7	35.1	10.3	4.4	1927	Seattle, Wash.
41	200946		Ga. s.	Gertrude II	6	6	34.0	12.0	3.5	1904	Atlantic City, N. J.
42	225058		Ol. s.	Gertrude II	19	7	47.0	13.9	4.5	1925	Pascagoula, Miss.
43	214947		Ga. s.	Gertrude K	7	7	27.5	8.2	2.0	1914	Oconto, Wis.
44	224194		Ga. s.	Gertrude O	24	8	53.8	15.0	0.2	1924	Lulbe, Mo.
45	215298		Ol. s.	Gertrude S.	20	14	50.0	15.0	4.0	1917	Detroit, Mich.
46	226343		Ol. s.	Gertrude S.	59	40	65.0	17.0	8.0	1927	Clj Harbor, Wash.
47	86496		Ga. s.	Gertrude and Herbert	9	9	30.0	11.5	6.9	1900	Friendship, Me.
48	210803		Ol. s.	Gertrude De Costa	105	61	102.5	23.0	10.6	1912	Essex, Mass.
49	96402		Ol. s.	Gertrude D. Shaw	28	10	51.2	14.1	6.5	1898	Bordentown, N. J.
50	86588		Ga. s.	Gerty	8	6	41.0	12.6	3.8	1901	Greenback, Va.
51	207105		Ga. s.	Gervano A.	13	12	33.0	10.5	4.6	1909	Mantowoc, Wis.
52	211373		Ga. s.	Get The Hook	14	10	35.5	10.6	5.2	1913	Tacoma, Wash.
53	206024		Ga. s.	Get There	11	6	36.3	12.0	6.0	1909	Friendship, Me.
54	205118		Ga. s.	Ghost	13	7	50.0	11.0	6.5	1908	Dubuque, Iowa
55	206369		Ga. s.	Giant	19	13	47.4	13.0	5.3	1909	Seattle, Wash.
56	211714		Ga. s.	Giant	7	7	29.0	9.7	3.6	1913	Bridgport, Conn.
57	210574		Ga. s.	Giant II	49	40	61.8	16.0	7.1	1912	Seattle, Wash.
58	222019		Ga. s.	Giant II	13	10	38.5	12.4	7.0	1922	Bridgport, Conn.
59	86207		Ga. s.	Gilbert Hirsch	10	9	35.0	14.0	3.7	1894	Sayville, N. Y.
60	221335		Ga. s.	Gilman D.	78	63	59.4	21.3	8.4	1921	Cherry Home, Mich.
61	86525		Ga. s.	Gimbel	9	8	32.1	13.9	4.0	1900	Port Republic, N. J.
62	208400		Ga. s.	Gina	16	11	40.4	12.4	5.1	1911	Tacoma, Wash.
63	86117		Ga. s.	Ginesta	7	7	37.2	13.6	3.9	1890	Clear Creek, Tex.
64	85408		Ga. s.	Gipsy	12	8	38.6	14.3	4.4	1875	Charleston, S. C.
65	86345		Ol. s.	Giulda	141	98	102.3	20.0	11.7	1896	Port Jefferson, N. Y.
66	227210		Ol. s.	Giulio Cesaro	14	5	40.4	13.1	4.7	1928	San Francisco, Calif.
67	219779		Ga. s.	Giuseppe	17	14	47.0	11.8	3.4	1919	Tarpon Springs, Fla.
68	213880		Ga. s.	Glacier	17	13	38.9	11.4	6.5	1916	Ballard, Wash.
69	213995		Ga. s.	Glacier	14	8	46.3	11.3	3.3	1916	Portland, Oreg.
70	226757		Ga. s.	Glacier	47	32	58.6	15.5	7.8	1927	Clj Harbor, Wash.
71	85710		Ga. s.	Gladiator	12	8	36.4	13.0	3.8	1882	Key West, Fla.

1 Formerly st. s. Hattie Killam, Inspector. Bill.

Motor Vessels

337

Line No.	Service	Crew	Horse-power	Name of owner	Home port	Address of owner
1	Frt.	6	10	R. Lloyd Ficklin	Reedville, Va.	Millonbeck Va.
2	Oys.	3	40	Long Island Oyster Farms (N. Y.)	New York, N. Y.	Northport, N. Y.
3	Oys.	2	50	Clarence F. Morris	do	Greenport, N. Y.
4	Tow.	4	720	W. C. Kelly Barge Line (W. Va.)	Pittsburgh, Pa.	Charleston, W. Va.
5	Msc.	3	50	Robert J. McArdle	Miami, Fla.	Care Hotel Alhambra.
6	Oys.	2	20	M. C. Scanlan	Newport News, Va.	West Point, Va.
7	Frt.	2	10	James M. Hill	Annapolis, Md.	Rock Point, Md.
8	Pas.	3	55	Maloy Transportation Co. (Ohio)	Sandusky, Ohio	Lakeale, Ohio.
9	Oys.	2	30	William D. Dacey	New York, N. Y.	Flushing, N. Y.
10	Fsh.	7	18	Carrabelle Fish & Oyster Co. (Fla.)	Apalachicola, Fla.	Carrabelle, Fla.
11	Fsh.	8	40	Marco Legaz	Seattle, Wash.	62 Cedar Street.
12	Fsh.	7	50	Jakov Miselich	Los Angeles, Calif.	San Pedro, Calif.
13	Frt.	2	12	E. J. Midgett	Elizabeth City, N. C.	
14	Frt.	3	30	Stephen Wescott	Perth Amboy, N. J.	
15	Cod.	6	24	Mannuel S. Sears	Gloucester, Mass.	427 Main Street.
16	Fsh.	2	30	Emellus B. Lake	New London, Conn.	21 Wallback Street.
17	Fsh.	2	20	Lawrence Gauthreaux	New Orleans, La.	Chauvin, La.
18	Oys.	1	20	Arie Van Van Essendelft	New York, N. Y.	West Sayville, N. Y.
19	Pas.	1	50	Jonas Petter Persson	do	New Rochelle, N. Y.
20	Fsh.	1	28	William F. Engelbrecht	Mobile, Ala.	Oak, Ala.
21	Fsh.	1	60	Henry C. Roehlin	Buffalo, N. Y.	Dunkirk, N. Y.
22	Oys.	2	4	Willard F. Murphy	Crisfield, Md.	Crocheron, Md.
23	Cod.	5	28	Ernest W. Darling	Portland, Me.	Cundys Harbor, Me.
24	Frt.	2	100	Pacific-Portland Cement Co. (Calif.)	San Francisco, Calif.	111 Sutter Street.
25	Fsh.	2	18	John Freeburg	Erie, Pa.	223 West Front Street.
26	Cod.	3	10	Haynes R. Gerring	Gloucester, Mass.	20-A Rocky Neck Avenue.
27	Pas.	1	15	John A. Ghiardelli	New Orleans, La.	Station A.
28	Frt.	1	24	W. H. Rowe	Newport News, Va.	Achilles, Va.
29	Frt.	1	25	Olin Smith	New York, N. Y.	Bay Shore, N. Y.
30	Fsh.	2	24	South Fish Co. (Fla.)	Tampa, Fla.	Fort Myers, Fla.
31	Frt.	2	10	Edward W. Rabby	Mobile, Ala.	Coden, Ala.
32	Fsh.	3	30	Miami Fish & Ice Co. (Fla.)	Miami, Fla.	63 Southwest Sixth Street.
33	Mso.	1	35	A. R. Maeser	Juneau, Alaska	Hackensack, Minn.
34	Fsh.	1	35	Chinook Packing Co. (Wash.)	Astoria, Ore.	Chinook, Wash.
35	Tow.	3	45	Jacksonville Forwarding Co. (Fla.)	Jacksonville, Fla.	Foot Laura Street.
36	Msc.	1	15	J. Henry Oppel	New Haven, Conn.	Brantford, Conn.
37	Frt.	2	30	John G. Lamp	Baltimore, Md.	600 South Broadway.
38	Mso.	2	24	G. O. Reed (Ind.)	Miami, Fla.	1315 Twentieth Street, Miami Beach, Fla.
39	Fsh.	6	90	Carl Albert Anderson	do	Pleasantville, N. J.
40	Fsh.	1	16	Albert Lindvog	Seattle, Wash.	Seabold, Wash.
41	Pas.	1	16	John W. Cranmer	Philadelphia, Pa.	Beachhaven, N. J.
42	Fsh.	2	22	Tom Johnson	Mobile, Ala.	Theodore, Ala.
43	Fsh.	2	6	Otto E. Krueger	Milwaukee, Wis.	Oconto, Wis.
44	Cod.	7	50	H. L. McFarland	Gloucester, Mass.	Cold Storage Wharf.
45	Frt.	1	40	Herman A. Schumdt	Detroit, Mich.	1194 Drexel Avenue.
46	Fsh.	6	120	Sebastian Stuart Fish Co. (Wash.)	Ketchikan, Alaska	
47	Frt.	1	8	Daniel Hall	Rockland, Me.	Stonington, Me.
48	Fsh.	10	100	Leandro J. Costa, Jr.	Gloucester, Mass.	22 Prince Street.
49	Tow.	4	75	L. B. Shaw (Del.)	Philadelphia, Pa.	133 South Fourth Street.
50	Oys.	2	20	Isner Hrech	Cape Charles, Va.	Chincoteague, Va.
51	Fsh.	4	30	Walter Allie	Milwaukee, Wis.	Two Rivers, Wis.
52	Fsh.	1	36	Gifford Closs	Ketchikan, Alaska	
53	Frt.	1	10	Joseph W. Mills	Rockland, Me.	63 Pearl Street, Camden, Me.
54	Frt.	1	50	Barrett Boat Works	Dubuque, Iowa	
55	Fsh.	5	40	Dixon Entrance Fish Co. (Wash.)	Ketchikan, Alaska	
56	Fsh.	1	15	William P. Dodge	Newport, R. I.	New Shercham, R. I.
57	Fsh.	3	80	Stuart Corporation (Wash.)	Ketchikan, Alaska	
58	Fsh.	2	30	William Metzger	Bridgport, Conn.	413 East Main Street.
59	Msc.	1	24	Theodore Brandt	New York, N. Y.	Sayville, N. Y.
60	Frt.	5	120	Cherry Home Co. (Mich.)	Grand Haven, Mich.	Cherry Home, Mich.
61	Pas.	1	12	George H. Shaw	Philadelphia, Pa.	Goshon, N. J.
62	Fsh.	4	20	Edward Jensen	Seward, Alaska	Seldovia, Alaska.
63	Frt.	1	14	W. F. Ort	Galveston, Tex.	
64	Tow.	2	20	D. J. Legare	Charleston, S. C.	Awensdow, S. C.
65	Pas.	5	420	David Martin, Jr.	New York, N. Y.	2741 East Twenty-first Street (B.).
66	Fsh.	1	50	Emanuel Hulestlerl	San Francisco, Calif.	419 Jackson Street, Monterey, Calif.
67	Fsh.	6	18	Joseph Matassini	Tampa, Fla.	1118 Garcia Avenue.
68	Fsh.	1	25	Hans Honing	Ketchikan, Alaska	
69	Tow.	3	35	First Bank of Cordova (T. A.)	Juneau, Alaska	Cordova, Alaska.
70	Fsh.	8	50	John Mirosevich	Seattle, Wash.	2702 Norton Avenue, Everett, Wash.
71	Fsh.	3	10	Meteor Transport & Trading Co. (Fla.)	Miami, Fla.	Miami Beach, Fla.

Motor Vessels

Line No.	Official No.	Signal letters	Rtg	Name of vessel	Tonnage		Register dimensions			When built	Where built
					Gross	Net	Length	Breadth	Depth		
					Feet			Feet			
1	207939		Ga. s.	Gladlator	19	13	50.0	12.9	5.6	1910	Seattle, Wash.
2	228715		Ol. s.	Gladlator	53	30	62.1	16.7	7.9	1927	Tacoma, Wash.
3	202207		Ga. s.	Gladlola	17	11	47.6	17.3	3.4	1905	Bllox, Miss.
4	217987		(Ga. s.)	Gladstone	35	23	54.4	14.1	6.8	1919	Tacoma, Wash.
5	86482		Ga. s.	Gladys	29	29	64.8	18.8	5.0	1899	Tilghman Island, Md.
6	86604		Ga. s.	Gladys	38	26	65.2	17.0	4.8	1901	Beaufort, N. C.
7	86634		Ga. s.	Gladys	11	10	35.9	11.2	4.8	1902	Fall River, Mass.
8	86640		Ga. s.	Gladys	10	7	33.2	13.4	3.8	1902	Tottenville, N. Y.
9	201997		(Ga. s.)	Gladys	11	7	38.7	10.4	5.0	1905	Belford, N. J.
10	202242		Ga. s.	Gladys	6	5	46.0	11.0	2.4	1903	St. Joseph, Mich.
11	203504		Ga. s.	Gladys	6	5	40.0	8.8	4.7	1906	Shadyside, Va.
12	205463		Ga. s.	Gladys	9	6	32.0	8.0	4.0	1908	Hoquiam, Wash.
13	205889		Ga. s.	Gladys	9	9	33.4	9.5	2.6	1908	Wit, N. C.
14	208837		Ga. s.	Gladys	6	5	28.0	13.1	3.0	1911	Sayville, N. Y.
15	210078		Ga. s.	Gladys	8	7	30.0	9.0	3.6	1908	Chambers Island, Wis.
16	210629		Ga. s.	Gladys	11	10	28.0	9.2	3.4	1903	Manitowoc, Wis.
17	214788		Ga. s.	Gladys	47	32	58.0	18.5	6.0	1917	Nyack, N. Y.
18	215516		Ol. s.	Gladys	10	6	29.0	10.6	4.0	1917	Hydaburg, Alaska
19	222756		Ga. s.	Gladys	10	9	35.1	12.0	3.0	1923	Olg Harbor, Wash.
20	225416		Ga. s.	Gladys	10	6	35.0	9.0	4.6	1926	Seattle, Wash.
21	225622		Ga. w.	Gladys	54	39	62.6	12.0	2.7	1926	Lenoir City, Tenn.
22	213867		Ga. s.	Gladys B.	18	13	45.9	16.0	3.8	1910	West Norfolk, Va.
23	224516		Ga. s.	Gladys G.	6	5	32.0	11.7	3.0	1925	Erle, Pa.
24	86408		Ga. s.	Gladys and Leroy	6	5	26.4	9.6	4.8	1898	Bristol, Mo.
25	202086		Ga. s.	Gladys Millett	7	6	35.1	13.0	3.0	1905	Patchogue, N. Y.
26	86361		Ga. s.	Gladys Whiffing	21	13	58.0	16.5	4.9	1896	Orlole, Md.
27	200805		Ga. s.	Gladys D. Rose	8	5	30.8	11.5	5.5	1903	Friendship, Me.
28	213030		Ol. s.	Gladys L. Creamer	24	16	50.6	15.0	8.0	1915	do.
29	204310		Ga. s.	Gleaner	11	6	37.1	12.7	5.0	1907	Trescott, Mo.
30	215004		Ol. s.	Gleaner	45	22	61.4	18.4	8.1	1917	Rockport, Mass.
31	207322		Ga. s.	Glee	9	6	36.3	11.4	3.2	1910	St. Petersburg, Fla.
32	205167		Ga. s.	Glencovo	6	6	52.4	15.0	4.1	1908	Glencovo, Calif.
33	210606		Ga. v.	Glenda	25	10	46.5	10.4	5.2	1907	Muskegon, Mich.
34	205531		(Ga. s.)	Glendalo	10	7	43.0	12.0	3.6	1908	Munkiteo, Wash.
35	86368		Ga. s.	Glenny Stewart	9	7	50.5	12.7	3.3	1902	Orlole, Md.
36	210813		Ga. s.	Glenn	24	16	49.2	13.0	5.0	1910	Seattle, Wash.
37	225839		Ga. s.	Glenn	11	7	38.8	8.3	5.4	1922	Los Angeles, Calif.
38	227532	MGTJ	Ol. s.	Glenn-Mayno	431	239	142.0	31.6	14.4	1918	Somerset, Mass.
39	224345		Ga. w.	Glennville	14	9	60.0	10.0	1.3	1921	Parkersburg, W. Va.
40	206860		Ga. s.	Glenwood	59	32	77.7	17.8	6.8	1912	Eliza Island, Wash.
41	209165		Ga. s.	Globe	13	9	52.0	12.3	3.4	1911	Astoria, Oreg.
42	209121		Ga. s.	Globe	12	9	43.5	11.6	4.7	1911	Toledo, Ohio
43	211766		Ga. s.	Globe	23	15	48.5	13.2	5.9	1913	Palacios, Tex.
44	227293		Ga. s.	Globe	23	22	53.4	13.4	3.8	1928	Doctor's Inlet, Fla.
45	86518		Ga. s.	Gloria	15	13	41.8	11.4	4.2	1900	Noank, Conn.
46	215438		Ol. s.	Gloria	16	10	45.6	13.0	5.0	1917	Stockton, Calif.
47	217065		Ga. s.	Gloria	9	7	39.1	9.0	4.0	1918	Munkiteo, Wash.
48	226294		Ol. s.	Gloria	26	17	40.4	14.1	6.6	1927	Tacoma, Wash.
49	208550		Ga. s.	Gloria II	15	10	54.8	14.2	4.0	1911	Toms River, N. J.
50	227633		Ga. s.	Gloria II	20	16	38.2	12.6	6.7	1928	Tacoma, Wash.
51	221442		Ga. s.	Gloria III	13	8	64.5	10.5	2.3	1921	Clayton, N. Y.
52	208675		Ga. s.	Gloria II	41	28	57.4	18.0	6.6	1911	Tottenville, N. Y.
53	227621		Ol. s.	Gloria H.	23	11	49.2	13.0	6.1	1928	Astoria, Oreg.
54	226277		Ol. s.	Gloria R.	53	25	68.0	17.0	8.5	1926	Los Angeles, Calif.
55	224163		Ga. s.	Gloria S.	10	8	28.7	11.0	4.6		Unknown.
56	221297		Ol. s.	Gloria West	87	59	104.7	14.7	8.4	1918	Puget Sound, Wash.
57	86643		Ga. s.	Gloriana	7	7	28.8	10.8	6.0	1902	Friendship, Me.
58	211824		Ga. s.	Glorietta	14	10	40.8	9.0	5.0	1913	San Diego, Calif.
59	100614		Ol. s.	Glory	48	33	95.6	16.0	8.0	1896	Weymouth, Mass.
60	211243		Ga. s.	Glory	30	26	44.1	13.7	5.0	1913	Tacoma, Wash.
61	220231		Ga. s.	Glory	15	10	44.5	12.2	6.2	1904	Unknown.
62	225653		Ga. w.	Glory	45	45	61.0	20.4	3.5	1926	Bellevue, Nebr.
63	225645		Ol. s.	Glory of the Sea	43	20	59.3	15.7	7.6	1926	Olg Harbor, Wash.
64	212735		Ga. s.	Gloucester	22	10	50.2	14.8	4.2	1914	Hampton, Va.
65	212038		Ga. s.	Glovina	66	53	75.6	18.7	6.0	1914	Tacoma, Wash.
66	210935		Ga. s.	Gloghle	12	10	35.8	10.9	4.1	1920	Friday Harbor, Wash.
67	221206		Ga. s.	Go-Get	29	11	61.7	14.0	4.2	1921	Astoria, Oreg.
68	222837		Ga. s.	Go-Getter	85	57	69.8	19.3	9.6	1923	Houghton, Wash.
69	217082		Ga. s.	Going	7	6	29.1	9.3	3.7	1916	Seattle, Wash.

1 Formerly ga. s. Mars.

2 Formerly ga. s. Isabella.

3 Formerly ga. s. Kenso.

4 Formerly ga. s. Island Duchess.

5 Formerly ga. s. Toms River.

6 Formerly ga. s. Pausch Bros. IV.

Line No.	Serv-ice	Crew	Horse-power	Name of owner	Home port	Address of owner
1	Frt.	5	30	Edward Webster.....	Seattle, Wash.....	
2	Fsh.	9	90	John Breskovich.....	Tacoma, Wash.....	2814 Carr Street.
3	Frt.	2	20	R. R. Owen.....	New Orleans, La.....	2716 Dublin Street.
4	Fsh.	5	55	M. B. Dahl.....	Juneau, Alaska.....	Killsnoo, Alaska.
5	Frt.	3	45	Lybrand Thomas.....	Crisfield, Md.....	722 West Hinu Street.
6	Fsh.	18	60	George B. Monroe.....	Beaufort, N. C.....	
7	Fsh.	3	24	Angelo Orlo.....	New Haven, Conn.....	48 Clark Street.
8	Frt.	1	25	Valvolino Oil Co. (N. J.).....	New York, N. Y.....	165 Broadway.
9	Pas.	2	40	John W. Hanney.....	Philadelphia, Pa.....	Wildwood, N. J.
10	Pas.	1	60	Carl G. Hausler.....	Chicago, Ill.....	9762 Avenue H.
11	Oys.	1	8	Houy Wetrlhelm.....	Annapolis, Md.....	Compton, Md.
12	Msc.	1	16	Kenneth Bertosen.....	Ketchikan, Alaska.....	
13	Msc.	1	12	George W. Janetto.....	Washington, N. C.....	Seranton, N. O.
14	Fsh.	1	24	Marion A. Perkinson.....	New York, N. Y.....	Falchogue, N. Y.
15	Fsh.	3	15	Johnny Nelson.....	Milwaukee, Wis.....	Ellison Bay, Wis.
16	Fsh.	3	16	Fred R. Topel.....	do.....	Ponsaukee, Wis.
17	Mso.	2	60	Harbor Vessels Corporation (N. Y.).....	New York, N. Y.....	40 Wall Street.
18	Fsh.	4	12	James M. Edenso.....	Ketchikan, Alaska.....	Hydaburg, Alaska.
19	Frt.	2	18	H. N. Forsythe.....	Tacoma, Wash.....	Oig Harbor, Wash.
20	Fsh.	2	16	Andrew Pederson.....	Astoria, Oreg.....	1580 Harrison Street.
21	Tow.	2	35	R. M. Calloway.....	Chattanooga, Tenn.....	Lenoir City, Tenn.
22	Frt.	1	18	Electric Welding Co. of America (N. Y.).....	Baltimore, Md.....	Foot Block Street.
23	Fsh.	4	50	Charles Groat.....	Buffalo, N. Y.....	Silver Creek, N. Y.
24	Frt.	1	7	B. F. Auchu.....	Bar Harbor, Me.....	Stonington, Me.
25	Pas.	2	8	Andrew Matthews.....	New York, N. Y.....	Freeport, N. Y.
26	Frt.	2	50	J. T. Mills, Jr.....	Newport News, Va.....	Hampton, Va.
27	Cod	2	8	Eubertus H. Andrews.....	Rockland, Me.....	Vinalhaven, Me.
28	Cod	2	45	Marian Sinagra.....	Boston, Mass.....	2 Sun Court.
29	Frt.	2	16	Fulton Johnson.....	Eastport, Me.....	Lubec, Me.
30	Fsh.	12	90	Allen E. Wordell.....	New Bedford, Mass.....	21 William Street.
31	Frt.	1	16	M. G. Bird.....	Tampa, Fla.....	St. Petersburg, Fla.
32	Pas.	2	50	P. F. Heringer.....	San Francisco, Calif.....	Rio Vista, Calif.
33	Fsh.	3	b27	Frank F. Seidl.....	Milwaukee, Wis.....	Menominee, Mich.
34	Tow.	2	40	Drummond Lighterage Co. (Wash.).....	Seattle, Wash.....	Colman Building.
35	Frt.	1	20	E. B. Wood.....	Norfolk, Va.....	
36	Fsh.	1	80	Libby, McNeill & Libby (Me.).....	Seattle, Wash.....	88 Hamlin Street.
37	Pas.	2	200	H-10 Water Taxi Co. (Calif.).....	Los Angeles, Calif.....	Fifth Street Landing, San Pedro, Calif.
38	Fsh.	8	280	Otto Paulson.....	do.....	Hotel Heyward.
39	Pas.	2	12	Cecil Turner.....	Pittsburgh, Pa.....	Creston, W. Va.
40	Fsh.	3	30	Pacific American Fisheries (Mo.).....	Ketchikan, Alaska.....	
41	Fsh.	1	40	Union Fishermen's Cooperative Packing Co. (Oreg.).....	Astoria, Oreg.....	
42	Fsh.	1	50	Max Moore.....	Port Huron, Mich.....	814 Fort Street.
43	Tow.	2	60	H. W. Dedman.....	Houston, Tex.....	Caro Dedman Foundry & Machine Co., foot Buffalo Street.
44	Frt.	3	24	William Cox.....	Jacksonville, Fla.....	Doctor's Inlet, Fla.
45	Pas.	1	45	Clarence S. Weltmann.....	Philadelphia, Pa.....	Camden, N. J.
46	Frt.	1	125	John Gassarotto.....	San Francisco, Calif.....	345 Berry Street.
47	Fsh.	1	35	Adabella E. Carr.....	Sitka, Alaska.....	
48	Fsh.	0	45	Nels Hendrickson.....	Seattle, Wash.....	2831 West Seventy-third Street.
49	Mso.	1	75	Louis Sandrup.....	New York, N. Y.....	Jersey City, N. J.
50	Fsh.	2	30	John Haldorsen.....	Tacoma, Wash.....	4047 East K Street.
51	Pas.	1	160	Jay I. Gardner.....	Capo Vincent, N. Y.....	Thousand Island Park, N. Y.
52	Oys.	4	120	J. Waldron Hynes.....	New York, N. Y.....	Oyster Bay, N. Y.
53	Fsh.	2	75	Fred Hymen.....	Eureka, Calif.....	1117 Fifteenth Street.
54	Fsh.	10	b 125	Mato Zovich.....	Los Angeles, Calif.....	San Pedro, Calif.
55	Fsh.	2	40	Richard L. Fancher.....	New York, N. Y.....	Olenwood Landing, N. Y.
56	Fsh.	5	125	McCallum Legas Fish Co. (Wash.).....	Seattle, Wash.....	Pier 12.
57	Fsh.	1	10	Frank B. Eaton.....	Rockland, Me.....	Camden, Me.
58	Frt.	1	45	Coronado Beach Co. (Calif.).....	San Diego, Calif.....	Coronado, Calif.
59	Pas.	5	350	Jacob Martin.....	New York, N. Y.....	2749 East Twenty-second Street (B.).
60	Frt.	3	25	John L. Downs.....	Seattle, Wash.....	Mount Vernon, Wash.
61	Fsh.	3	40	Butler C. Pfeiffer.....	New York, N. Y.....	2006 Fifth Avenue.
62	Fer.	2	70	George Hnellno.....	Omaha, Nebr.....	Bellevue, Nebr.
63	Fsh.	6	60	John Mallich.....	Tacoma, Wash.....	Oig Harbor, Wash.
64	Fsh.	3	50	H. P. Qandy.....	Newport News, Va.....	Hampton, Va.
65	Fsh.	16	110	Hooth Fisheries Co. (Del.).....	Seattle, Wash.....	Marion Building.
66	Fsh.	2	16	A. K. Frederiksen.....	do.....	1535 West Fifteenth Street.
67	Fsh.	2	80	H. J. Emard.....	Seward, Alaska.....	Anchorage, Alaska.
68	Tow.	6	200	Pacific Spruce Corporation (Del.).....	Newport, Oreg.....	Toledo, Oreg.
69	Fsh.	2	14	T. F. Johnson.....	Ketchikan, Alaska.....	

* Formerly U. S. Navy subchaser 201.

† Formerly ga. s. Indolent.

Line No.	Official No.	Signal letters	Rlg	Name of vessel	Tonnage		Register dimensions			When built	Where built
					Gross	Net	Length	Breadth	Depth		
1	224136		Ga. s.	Gokum	9	8	32.2	8.8	3.8	1908	Menasba, Wis.
2	211963		Ga. s.	Gold Hunter	6	6	33.8	11.2	2.5	1913	Palacios, Tex.
3	86175		Ga. s.	Gold Mine	11	8	39.4	13.9	3.6	1891	Atlantic, N. C.
4	220169		Ga. s.	Gold Star	9	6	32.5	11.6	4.2	1920	Chicago, Ill.
5	207096		Ga. s.	Golden	9	9	34.0	9.0	3.6	1904	Manitowoc, Wis.
6	226746		Ga. s.	Golden K.	17	11	32.0	11.8	5.4	1927	Key West, Fla.
7	227219		El. s.	Golden Age	779	480	226.8	44.0	15.0	1923	Alameda, Calif.
8	206096		Ga. s.	Golden Anchor	12	12	30.2	10.7	2.5	1900	Melbourne, Fla.
9	222472		Ga. s.	Golden Arrow	10	5	40.0	9.0	4.5		Unknown
10	220605		El. s.	Golden Bear	779	479	226.8	44.0	15.9	1927	Alameda, Calif.
11	200985		Ol. s.	Golden Eagle	17	11	48.8	13.7	5.3	1912	Oakland, Calif.
12	214871		Ga. s.	Golden Gate	39	27	53.2	13.8	7.5	1917	Seattle, Wash.
13	218131		Ga. s.	Golden Gate	41	28	59.2	15.1	7.2	1919	Los Angeles, Calif.
14	222308		El. s.	Golden Gate	568	387	206.6	37.3	15.9	1922	Alameda, Calif.
15	224113		Ga. s.	Golden Gate	7	5	32.4	10.2	3.6	1924	Metlakatla, Alaska
16	206602		Ga. s.	Golden Glrl.	14	10	49.1	11.2	6.0	1909	Grand Rapids, Mich.
17	224148		Ol. s.	Golden Glrl.	18	12	39.7	10.8	4.5	1921	Sturgeon Bay, Wis.
18	219888		Ga. s.	Golden North	22	19	45.5	12.6	5.7	1920	Seattle, Wash.
19	226687		El. s.	Golden Poppy	779	479	226.8	44.0	15.9	1927	Alameda, Calif.
20	204778		Ga. s.	Golden Rod	15	10	41.0	10.7	3.1	1907	Iladlock, Wash.
21	211367		Ga. s.	Golden Rod	9	8	43.0	11.5	4.3	1913	Portland, Me.
22	220271		Ga. s.	Golden Rod II	9	8	40.0	10.0	4.8	1920	Saco, Mo.
23	226767		El. s.	Golden Shore	779	479	226.8	44.0	15.9	1927	Alameda, Calif.
24	219898		Ga. s.	GOLDEN STAR	55	37	73.0	14.4	7.5	1917	Chicago, Ill.
25	211406	LDCK	Ga. s.	Golden State	353	223	128.2	31.7	11.6	1913	Oakland, Calif.
26	225772		Ol. s.	Golden State	780	481	226.8	44.0	16.9	1926	Alameda, Calif.
27	221482		Ga. w.	Golden Toad	14	13	36.0	10.0	2.5	1921	Louisville, Ky.
28	205060		Ol. s.	Golden West	14	9	43.9	14.3	3.0	1908	Alamitos Bay, Calif.
29	213987		Ga. s.	Golden West	40	24	47.4	10.2	3.8	1916	Oakland, Calif.
30	221985		Ga. s.	Golden West	10	6	38.0	10.3	4.2	1922	San Francisco, Calif.
31	222833		El. s.	Golden West	694	379	214.1	44.4	15.2	1923	Alameda, Calif.
32	222438		Ga. s.	Golden West	9	7	35.3	9.0	3.9	1922	Poulsbo, Wash.
33	223189		Ga. s.	Golden West	72	44	61.2	21.0	7.6	1923	St. Helens, Oreg.
34	223773		Ga. s.	Golden West	42	29	58.0	15.0	7.5	1924	Og Harbor, Wash.
35	211830		Ga. s.	Goldie W.	50	49	52.0	15.0	6.9	1913	Manitowoc, Wis.
36	86614		Ga. s.	Goldy Buid.	13	12	41.0	15.4	4.0	1902	Atlantic City, N. J.
37	224054		Ga. s.	Go Lucky	12	10	35.8	9.8	4.1	1919	New York, N. Y.
38	224807		Ol. s.	Goldabell	33	22	53.1	16.0	6.1	1925	Everett, Wash.
39	212985		Ga. s.	Gony	18	12	41.4	12.1	5.4	1916	Seattle, Wash.
40	217674		Ga. s.	Gony	43	13	67.8	16.6	5.7	1919	Oakland, Calif.
41	220186		Ol. s.	Gony	10	6	34.1	9.1	5.4	1927	Utsunady, Wash.
42	203608		Ga. s.	Good Biby	15	12	38.0	12.4	4.1	1907	Ballard, Wash.
43	225038		Ga. s.	Good Hope	20	14	43.1	14.0	4.4	1925	Unalakleet, Alaska
44	203020		Ol. s.	Good Luck	106	55	94.2	23.6	9.5	1906	East Boothbay, Me.
45	216257		Ga. s.	Good Partner	36	24	56.5	15.4	6.7	1918	Los Angeles, Calif.
46	223212		Ga. s.	Good Partner II	17	11	38.2	11.3	4.6	1923	Metlakatla, Alaska
47	224224		Ga. s.	Good Time	11	7	38.0	11.9	4.9	1921	Sinten Island, N. Y.
48	220108		Ga. s.	Goodwill	9	6	32.0	9.4	3.4	1926	Kechikan, Alaska
49	220431		Ga. s.	Goodwill	9	6	33.1	11.7	4.5	1927	Astoria, Oreg.
50	223265		Ol. s.	Goodwin	27	27	58.8	15.5	3.9	1923	Turner, Kans.
51	206010		Ol. s.	Goodwin No. 14	143	97	85.3	26.0	10.0	1909	Tottenville, N. Y.
52	227141		Ga. s.	Goose	27	18	50.0	16.0	34.0	1927	Mystic, Conn.
53	210140		Ga. s.	Gordon	40	27	55.5	17.0	4.5	1912	Williston, N. C.
54	210612		Ga. s.	Gordon T.	7	0	33.0	0.1	3.4	1911	Pensaukee, Wis.
55	211737		Ga. s.	Gordon K.	10	10	33.0	10.0	3.0	1908	New Haven, Conn.
56	221802		Ga. s.	Gordon T.	21	14	43.4	13.3	3.0	1921	Stanwood, Wash.
57	223816		Ga. s.	Gordon T.	15	11	40.0	12.2	4.4	1924	Mystic, Conn.
58	130993		Ol. s.	Gorham H. Whitney	38	26	57.0	14.0	7.8	1902	Essex, Mass.
59	200047		Ga. s.	Gosome	7	6	34.2	13.0	3.0	1911	Sayville, N. Y.
60	225314		Ol. s.	Gosson	145	51	110.8	24.0	11.5	1926	Essex, Mass.
61	204206		Ga. s.	Gottlieb	8	5	32.0	8.8	3.8	1906	Manitowoc, Wis.
62	204024		Ga. s.	Governor	32	22	52.7	17.4	5.2	1906	Stratford, Conn.
63	206210		Ga. s.	Governor	14	10	41.4	11.9	4.0	1909	Tacoma, Wash.
64	211909		Ga. s.	Governor	27	18	47.2	15.3	5.8	1914	Og Harbor, Wash.
65	217020		Ga. s.	Governor	10	7	42.3	11.0	3.7	1916	Baltimore, Md.
66	223702		Ga. s.	Governor	7	5	35.2	9.2	4.5		Unknown
67	86554		Ol. s.	Governor M. H. M.	14	8	48.0	15.2	4.0	1901	San Francisco, Calif.
68	85581		Ga. s.	Governor Cook	5	5	28.5	12.5	3.0	1879	Patchogue, N. Y.
69	136810		Ol. s.	Gov. Douglas	35	27	56.6	16.4	6.4	1900	Essex, Mass.
70	208810	LDWS	Ol. s.	Governor Foss	130	107	105.9	21.0	10.5	1911	do.

1 Formerly ga. s. America.

1 Formerly Mexican ga. s. La Aztec.

Line No.	Service	Crew	Horse-power	Name of owner	Home port	Address of owner
1	Misc.	1	40	Wisconsin River Power Co. (Wis.)	Milwaukee, Wis.	Madison, Wis.
2	Fsh.	2	40	Horatlo Olvens	Corpus Christi, Tex.	514 Belden Street.
3	Misc.	2	10	D. W. Curlish	Washington, N. C.	Scranton, N. C.
4	Pas.	1	30	Jacob Gesickl	Chicago, Ill.	2316 North Ridgeway Avenue
5	Fsh.	2	18	Wm. Stasulls	do.	3013 Union Avenue.
6	Frt.	4	150	Martin Key	Key West, Fla.	Box 443.
7	Fer.	12	1,200	Golden Gate Ferry Co. (Calif.)	San Francisco, Calif.	Foot Hyde Street.
8	Pas.	1	10	William H. Reeves	St. Augustine, Fla.	Jupiter, Fla.
9	Fsh.	1	38	John White	New York, N. Y.	90 Bushwick Ave. (B.)
10	Fer.	12	b 1,200	Golden Gate Ferry Co. (Calif.)	San Francisco, Calif.	Foot Hyde Street.
11	Tow.	1	b 110	Petaluma & Santa Rosa R. R. Co. (Calif.)	do.	Pier 9.
12	Fsh.	4	80	Seacoast Packing Co. (Wash.)	Juneau, Alaska	Craig, Alaska
13	Fsh.	8	60	Rudolph Carr	Los Angeles, Calif.	San Pedro, Calif.
14	Fer.	10	1,300	Golden Gate Ferry Co. (Calif.)	San Francisco, Calif.	Foot Hyde Street.
15	Fsh.	1	15	James Mason	Ketchikan, Alaska	Metlakatla, Alaska.
16	Frt.	2	80	Walter F. Wilhelm	Milwaukee, Wis.	Oconto, Wis.
17	Fsh.	5	30	Alfred G. Weborg	do.	Ellison Bay, Wis.
18	Fsh.	4	27	Nakat Packing Corporation (N. Y.)	Ketchikan, Alaska	do.
19	Fer.	12	b 1,200	Golden Gate Ferry Co. (Calif.)	San Francisco, Calif.	Foot Hyde Street.
20	Pas.	1	30	B. C. Elda	Seattle, Wash.	2923 Mayfair Avenue.
21	Fsh.	1	60	Benjamin F. Berry	New Bedford, Mass.	Falmouth, Mass.
22	Frt.	2	32	E. M. Pjper	Portland, Me.	Saco, Me.
23	Fer.	12	b 1,200	Golden Gate Ferry Co. (Calif.)	San Francisco, Calif.	Foot Hyde Street.
24	Pas.	3	150	W. B. Pearsall	Pittsburgh, Pa.	622 Copeland Street.
25	Frt.	8	b 125	Union Fish Co. (Calif.)	San Francisco, Calif.	141 Clay Street.
26	Fer.	12	a 1,200	Golden Gate Ferry Co. (Calif.)	do.	Foot Hyde Street.
27	Pas.	3	6	M. W. Richards	Louisville, Ky.	616 South Third Street.
28	Tow.	1	60	Star & Crescent Boat Co. (Calif.)	San Diego, Calif.	Foot Broadway.
29	Frt.	1	45	Lester V. Williams	San Francisco, Calif.	Stockton, Calif.
30	Fsh.	1	20	Mi Sum	do.	145 Waverly Place.
31	Fer.	0	1,300	Golden Gate Ferry Co. (Calif.)	do.	Foot Hyde Street.
32	Fsh.	2	16	United States-Alaska Packing Co. (Wash.)	Seattle, Wash.	Pacific Block.
33	Frt.	4	100	Wm. Crona	Eureka, Calif.	Requa, Calif.
34	Fsh.	8	60	Steve Selig	Ketchikan, Alaska	do.
35	Fsh.	5	75	Herman Wisch	Milwaukee, Wis.	Sheboygan, Wis.
36	Oys.	1	30	State of New Jersey	Philadelphia, Pa.	Care Board of Shell Fisheries, Trenton, N. J.
37	Pas.	1	40	Chancy W. Merkle	Grand Haven, Mich.	Holland, Mich.
38	Tow.	2	100	Mrs. Goldabell Lewis	Seattle, Wash.	Everett, Wash.
39	Fsh.	5	20	Louis Reeland	do.	1738 Market Street.
40	Fsh.	2	110	Alaska Packers Association (Calif.)	San Francisco, Calif.	111 California Street.
41	Fsh.	2	10	J. A. Christensen	Seattle, Wash.	Stanwood, Wash.
42	Fsh.	4	20	Hooth Fisheries Co. (Del.)	do.	Marlon Building.
43	Frt.	3	20	Stephan Ivanoff	Nome, Alaska	Umukleet, Alaska.
44	Fsh.	18	90	W. A. Brady Fisheries (N. Y.)	New York, N. Y.	101 Heekman Street.
45	Fsh.	8	60	Luko Alafelch	Los Angeles, Calif.	707 West Eighteenth Street, San Pedro, Calif.
46	Fsh.	4	30	F. M. Williams	Ketchikan, Alaska	do.
47	Frt.	2	50	Jesse A. Howland	Perth Amboy, N. J.	Sea Bright, N. J.
48	Fsh.	2	16	Wm. H. Brown	Ketchikan, Alaska	do.
49	Pas.	1	20	J. W. Huskala	Astoria, Ore.	Eden, Wash.
50	Mso.	4	50	Stewart Sand Co. (Mo.)	Kansas City, Mo.	do.
51	Tow.	10	140	Oodwin-Gallagher Sand & Gravel Corporation (N. Y.)	New York, N. Y.	21 East Fortleth Street.
52	Fsh.	4	200	Arthur A. Howland	Bridgeport, Conn.	421 Seavlew Avenue.
53	Tav.	3	60	Saunders & Cox	Washington, N. C.	North Market Street, Oriental, N. C.
54	Fsh.	3	15	Walter W. Kreshefsko	Milwaukee, Wis.	Pensaukee, Wis.
55	Mso.	1	20	Charles Hanson	New York, N. Y.	Montauk, N. Y.
56	Tow.	1	40	Tom Moore Boom Co. (Wash.)	Seattle, Wash.	Ballard Station.
57	Fsh.	2	50	Benjamin Tutbill	New York, N. Y.	Montauk, N. Y.
58	Tow.	3	150	Hay State Dredging & Contracting Co. (Mass.)	Hoston, Mass.	62 Condor Street.
59	Oys.	2	25	Frank Rogers	New York, N. Y.	Bayport, N. Y.
60	Fsh.	31	240	O'Hara Bros. Co. (Mass.)	Hoston, Mass.	22 Fish Pier.
61	Fsh.	2	21	William Bohnow	Grand Haven, Mich.	Frankfort, Mich.
62	Frt.	4	50	Standard Transportation Co. (Del.)	New York, N. Y.	20 Broadway.
63	Tow.	3	65	Gilkey Bros. Towing Co. (Wash.)	Seattle, Wash.	Anacortes, Wash.
64	Fsh.	7	30	Hooth Fisheries Co. (Del.)	do.	Marlon Building.
65	Tud.	1	40	Arundel Corporation (Md.)	Baltimore, Md.	Pier 2, Pratt Street.
66	Oys.	1	55	A. C. Hagemann	Philadelphia, Pa.	Front and Dock Streets.
67	Tow.	1	85	M. S. Lauritzen	San Francisco, Calif.	Richmond, Calif.
68	Mse.	1	10	Edwin F. Worth, sr.	New York, N. Y.	Bay Shore, N. Y.
69	Pas.	4	60	Earl P. Starrett	Rockland, Me.	Thomaston, Me.
70	Cod	20	120	Thomas J. Benham	Honolover, Mass.	270 Washington Street.

† Formerly ga. s. Nellie

‡ Formerly ol. s. Empress.

Line No.	Official No.	Signal letters	Rlg	Name of vessel	Tonnage		Register dimensions			When built	Where built
					Gross	Net	Length	Breadth	Depth		
							Feet	Feet	Feet		
1	226958		Ol. s.	Governor Fuller	85	57	84.4	21.3	10.1	1927	Essex, Mass.
2	226987		Ol. s.	GOVERNOR MOORE	405	268	145.6	37.1	12.7	1926	Camden, N. J.
3	221952		Ol. s.	Governor Prence	83	56	104.3	15.0	8.1	1917	Kingsston, N. Y.
4	225217		Ga. s.	Governor Shea	82	61	89.9	20.5	6.5	1923	Kingsland, Ga.
5	85505		Ga. s.	Governor Stone	9	7	39.0	12.6	3.3	1877	Pascagoula, Miss.
6	130262		Ol. s.	Gov. Albert C. Ritchie	747	384	193.5	36.0	13.3	1883	Newburgh, N. Y.
7	218482		Ga. s.	Gowan	9	7	32.0	9.2	4.5	1909	Bremerton, Wash.
8	226379		Ol. s.	Gowan	40	27	53.9	15.6	6.9	1927	Gig Harbor, Wash.
9	86218		Ga. s.	Grace	13	7	50.5	13.7	3.4	1892	Fairmount, Md.
10	86379		Ga. s.	Grace	7	6	29.8	10.9	5.8	1890	Friendship, Mo.
11	206318		Ga. s.	Grace	11	8	30.7	14.5	3.8	1903	Urbanum, Va.
12	201270		Ga. w.	Grace	10	8	55.0	14.6	2.5	1904	New Orleans, La.
13	203692		Ga. s.	Grace	15	12	45.0	12.8	3.1	1900	Crittenden, Va.
14	205328		Ga. s.	Grace	9	6	39.8	11.0	3.0	1908	Port Madison, Wash.
15	205482		Ga. s.	Grace	7	5	32.9	8.4	3.4	1905	Shelton, Conn.
16	208994		Ga. s.	Grace	9	8	30.4	10.4	3.8	1911	Brooklyn, N. Y.
17	212425		Ga. s.	Grace	13	9	43.0	12.0	3.4	1914	Wrangell, Alaska
18	213322		Ga. s.	Grace	15	10	50.0	11.8	4.7	1915	St. Helens, Oreg.
19	224329		Ol. s.	GRACE	89	58	72.5	19.1	9.4	1924	Baltimore, Md.
20	225305		Ol. s.	Grace	41	27	52.8	13.6	6.4	1925	Manitowoc, Wis.
21	222713		Ga. w.	Grace II	10	8	30.0	7.9	1.9	1923	Memphis, Tenn.
22	216328		Ga. s.	Grace P.	22	11	45.6	14.3	5.1	1918	San Francisco, Calif.
23	212234		Ga. s.	Grace V	7	7	27.6	8.9	3.4	1914	Little Stables, Wis.
24	203485		Ga. s.	Grace W	11	7	35.4	9.5	3.0	1906	Frankfort, Mich.
25	204774		Ga. s.	Grace W	17	14	50.2	11.3	4.8	1906	St. Joseph, Mich.
26	207519		Ga. s.	Grace and Alice	31	19	52.0	17.5	5.9	1910	Calais, Me.
27	206010		Ga. s.	Grace and Amy	48	23	65.2	22.0	3.7	1900	Redwood City, Calif.
28	227055		Ol. s.	Grace and Evelyn	51	55	88.4	20.4	9.5	1927	Essex, Mass.
29	220341		Ga. s.	Grace and Lucy	8	0	37.0	11.8	2.8	1920	Noank, Conn.
30	86931		Ga. s.	Grace and Salome Post	31	25	55.0	19.0	5.6	1902	West Point, Va.
31	86376		Ga. s.	Grace Darling	70	43	84.2	21.0	9.4	1896	Essex, Mass.
32	214417		Ga. s.	Grace Darling	11	7	48.7	12.3	3.5	1910	Annapolis, Md.
33	200305		Ga. s.	Grace Fordham	14	14	45.4	16.0	3.0	1903	Greenport, N. Y.
34	225111		Ga. s.	Grace George	24	9	39.8	14.1	2.0	1924	Honou, La.
35	203450		Ga. s.	Grace Stiles	0	0	30.3	11.4	3.0	1906	Tuckerton, N. J.
36	222079		Ga. s.	Grace B. Garrison	9	8	35.6	11.1	3.5	1922	Fairton, N. J.
37	212175		Ga. s.	Grace M. Cribby	28	16	59.1	13.8	0.3	1914	Thomaston, Mo.
38	206569		Ga. s.	Grace M. Denton	18	12	42.3	15.5	5.3	1909	Haldwin, N. Y.
39	201516		Ga. s.	Grace M. Wallace	12	12	45.2	13.5	2.8	1904	Morehead City, N. C.
40	85802		Ga. s.	Grace S. Muckey	16	13	38.7	15.1	4.2	1883	Port Washington, N. Y.
41	215293		Ga. s.	Graceland	10	7	37.7	11.3	4.0	1917	Emerson, Mich.
42	85441		Ga. s.	Gracle	12	11	38.0	14.0	4.0	1873	Boothbay, Me.
43	85812		Ga. s.	Gracle	7	0	29.6	12.2	3.8	1883	Greenport, N. Y.
44	86107		Ga. s.	Gracle	25	14	58.0	17.7	5.0	1890	St. Michaels, Md.
45	86252		Ga. s.	Gracle	8	8	34.0	11.0	5.3	1893	Brooksville, Mo.
46	207925		Ga. s.	Gracle	0	5	44.4	10.8	2.4	1909	Pecan Island, La.
47	212537		Ga. s.	Gracle D.	6	6	34.3	9.1	2.4	1914	Hettle, N. C.
48	85933		Ga. s.	Gracle G.	21	8	57.0	13.5	5.1	1886	Eastport, Me.
49	208076		Ga. s.	Gracle L.	14	12	51.3	12.8	5.0	1911	Georgetown, S. C.
50	223244		Ga. w.	Gracle M.	20	16	60.5	12.9	2.0	1923	Golconda, Ill.
51	89275		Ol. s.	Gracle S.	91	52	83.0	24.7	10.2	1893	San Francisco, Calif.
52	86015		Ga. s.	Gracle and Emily	0	7	33.5	14.4	3.8	1888	Patchogue, N. Y.
53	85404		Ga. s.	Gracle Phillips	18	12	41.0	15.4	6.3	1876	Noank, Conn.
54	224318		Ga. s.	Grady S.	23	13	47.1	16.4	3.8	1924	Valparaiso, Fla.
55	216060		Ga. s.	Grandpa	87	83	81.6	22.3	11.1	1886	Noank, Conn.
56	211403		Ol. s.	Grandpa	11	9	34.5	11.1	4.3	1913	Jacksonville, Fla.
57	221855		Ga. w.	Grand	10	14	54.5	12.0	2.5	1921	Clarrington, Ohio.
58	212391		Ga. s.	Grand	17	14	38.4	12.3	4.8	1914	Poulsbo, Wash.
59	206509		Ga. s.	Grand Island	5	5	35.0	9.0	4.0	1905	West De Pere, Wis.
60	222420		Ga. s.	Grand Isle II	87	59	70.6	16.9	8.2	1922	St. Louis, Mo.
61	218373		Ol. s.	Grand Marshall	128	70	108.0	23.6	11.2	1919	Essex, Mass.
62	202705		Ga. s.	Grand Rapids	14	10	53.0	13.2	3.9	1905	Holly, Fla.
63	200338		Ga. w.	Grandpa	12	12	42.0	9.0	3.4	1903	Rock Island, Ill.
64	204196		Ga. s.	Grant	14	10	47.2	12.3	4.5	1907	Seattle, Wash.
65	219720		Ga. s.	Grant	8	5	31.5	9.2	4.0	1920	do.
66	225294		Ol. s.	Grant	51	42	61.4	10.4	7.8	1925	do.
67	222232		Ga. s.	Grant Bethel	8	5	42.0	11.0	2.8	1922	Long Branch, N. J.
68	223325		Ga. s.	Granonk	7	6	32.0	8.6	3.6	1923	Charleston, S. C.
69	222310		Ga. w.	Gravel Boy	26	26	60.4	15.6	3.3	1922	Clarrington, Ohio.
70	213991		Ga. s.	Gravina	36	25	54.9	15.2	6.2	1916	Tacoma, Wash.
71	219994		Ol. s.	Gravlin Point	57	29	70.8	17.1	5.0	1920	Vancouver, Wash.
72	220252		Ga. s.	Gray	23	23	58.3	15.1	3.0	1927	Aleha, Pa.
73	212295		Ga. s.	Grayling	23	16	43.5	13.4	5.0	1914	Seattle, Wash.
74	213271		Ga. s.	Grayling	28	11	50.4	12.5	6.7	1915	East Boothbay, Me.
75	224824		Ol. s.	Grayling	36	24	53.4	15.4	6.9	1925	Gig Harbor, Wash.

1 Formerly U. S. N. S. C. 85.

1 Formerly British ga. s. Governor Shea.

1 Formerly ol. s. Newburgh.

1 Formerly ga. s. Avanton.

Line No.	Service	Crew	Horse-power	Name of owner	Home port	Address of owner
1	Fsh.	9	150	Sen. Governor Fuller (Mass.)	Gloucester, Mass.	Fort Wharf.
2	Fer.	6	6700	Electric Ferris (N. J.)	New York, N. Y.	Jersey City, N. J.
3	Fsh.	12	100	Vincent Corenbaturo.	Boston, Mass.	23 Fullon Place.
4	Pas.	6	80	W. H. Hooker	Miami, Fla.	19 Northeast Second Avenue.
5	Fsh.	2	16	Thomas Burns	Mobile, Ala.	Heron Bay, Bayou la Batre, Ala.
6	Fer.	3	1,440	Chalborne-Annapolis Ferry Co. (Md.)	Annapolis, Md.	Chalborne, Md.
7	Fsh.	1	16	William Stratton	Seattle, Wash.	12 West Denny Way.
8	Fsh.	4	65	Buchan & Helgen Packing Co. (Wash.)	Ketchikan, Alaska	Port Armstrong, Alaska.
9	Oys.	1	15	J. H. Forrest, sr.	Newport News, Va.	Jaffs, Va.
10	Frt.	2	8	Stephen Z. Rice	Ellsworth, Me.	Winter Harbor, Me.
11	Frt.	2	15	William Schmidt	Baltimore, Md.	Overlea, Md.
12	Frt.	4	20	Neugass Moss Co. (La.)	New Orleans, La.	Marrero, La.
13	Frt.	2	32	L. L. Burnes	Norfolk, Va.	Crittenden, Va.
14	Mso.	1	25	F. B. Crowell	Juneau, Alaska	Port Althorp, Alaska.
15	Mso.	1	18	Anna I. Tripp	New Haven, Conn.	636 Quinplace Avenue.
16	Pas.	1	20	David T. Norton, Jr.	New York, N. Y.	Amityville, N. Y.
17	Fsh.	1	32	Wm. Pavlov	Sitka, Alaska	
18	Fsh.	1	50	Columbia River Packers Association (Oreg.)	Astoria, Oreg.	252 Front Street.
19	Tow.	6	300	Oraco S. S. Co. (Del.)	New York, N. Y.	10 Hanover Square.
20	Fsh.	5	100	William Braeger	Milwaukee, Wis.	762 Delaware Avenue.
21	Pas.	1	6	Sam Huntley	Memphis, Tenn.	141 North Main Street.
22	Fsh.	1	100	Northern Fisheries (Wash.)	San Francisco, Calif.	141 Clay Street.
23	Fsh.	3	15	Louis De Witt	Milwaukee, Wis.	Blg Suanico, Wis.
24	Pas.	2	12	Geo. Waters, Jr.	Grand Haven, Mich.	Frankfort, Mich.
25	Fsh.	4	60	Snyder-Stoll Timber Co. (Mich.)	Marquette, Mich.	Escanaba, Mich.
26	Frt.	2	20	Fred B. Small	Jonesport, Me.	Millsbridge, Me.
27	Frt.	1	64	S. H. Frank & Co. (Calif.)	San Francisco, Calif.	416 Battery Street.
28	Fsh.	0	150	Sch. Grace and Evelyn (Mass.)	Gloucester, Mass.	Fort Wharf.
29	Cod.	2	40	St. Clair Brown	Vineyard Haven, Mass.	Edgartown, Mass.
30	Oys.	6	50	Alfred Polmanus	Philadelphia, Pa.	Leesburg, N. J.
31	Fsh.	15	72	Wilfred Bonny	Boston, Mass.	Marshfield, Mass.
32	Frt.	3	9	Robert Will	Annapolis, Md.	Muyo, Md.
33	Oys.	4	20	Ernest E. Ball	New York, N. Y.	Greenport, N. Y.
34	Msc.	3	50	Louisiana State Board of Health	New Orleans, La.	New Court Building.
35	Frt.	1	8	Harry Cox	Philadelphia, Pa.	Tuckerton, N. J.
36	Fsh.	2	24	Charles W. S. Garrison	do.	Bridgeport, N. J.
37	Frt.	2	40	Consolidated Lobster Co. (Mass.)	Boston, Mass.	280 Northern Avenue.
38	Fsh.	2	32	Roger Carman	New York, N. Y.	Baldwin, N. Y.
39	Fsh.	10	24	W. R. Willis	Beaufort, N. C.	Forehead, N. C.
40	Fsh.	1	18	William H. Verity	New York, N. Y.	Oyster Bay, N. Y.
41	Frt.	1	24	Francis J. Daey	Duluth, Minn.	503 Builders Exchange.
42	Frt.	1	15	Ralph L. Hall	Rockland, Me.	Stockton Springs, Me.
43	Msc.	1	20	Roy M. Griffing	New York, N. Y.	Shelter Island, N. Y.
44	Oys.	6	30	Caleb T. Davis	Wilmington, Del.	Little Creek, Del.
45	Frt.	1	7	Wilbur R. Young	Rockland, Me.	Candlen, Me.
46	Msc.	1	50	Jonas Well	Lake Charles, La.	Abbeville, La.
47	Msc.	1	10	Andrew Gillipen	Beaufort, N. C.	Otway, N. C.
48	Frt.	2	32	Holmes Co. (Me.)	Eastport, Me.	Robbinston, Me.
49	Frt.	2	20	G. E. Lachicotte	Georgetown, S. C.	Waverly Mill, S. C.
50	Tow.	2	40	John Martin	Paducah, Ky.	Carrsville, Ky.
51	Plt.	5	142	San Francisco Har Pilots Benevolent and Protective Association (Calif.)	San Francisco, Calif.	Pier 7.
52	Oys.	1	10	Sidney R. Smith	New York, N. Y.	Greenport, N. Y.
53	Pas.	4	24	Frank Marsh	Newark, N. J.	49 Chester Avenue.
54	Frt.	3	24	J. E. Allen	Pensacola, Fla.	Valparaiso, Fla.
55	Fsh.	5	100	Nassau Fertilizer & Oil Co. (Fla.)	Fernandina, Fla.	
56	Tow.	2	30	C. F. Lytle	Omaha, Neb.	Sioux City, Iowa.
57	Tow.	2	40	G. E. Rader	Pittsburgh, Pa.	Parkersburg, W. Va.
58	Fsh.	3	20	Astoria & Puget Sound Canning Co. (Wash.)	Juneau, Alaska	Excursion Inlet, Alaska.
59	Pas.	1	20	Levl Brown	Marquette, Mich.	Box 433, Munising, Mich.
60	Pas.	5	70	Fred. G. Masset	New Orleans, La.	1724 Erat Street.
61	Cod.	10	120	J. Manuel Marshall	Gloucester, Mass.	Brown Building.
62	Pas.	2	46	James E. Jernald	Pensacola, Fla.	1308 North Sixth Avenue.
63	Pas.	1	12	G. A. Buckley	Chicago, Ill.	Joliet, Ill.
64	Fsh.	0	40	Hooth Fisheries Co. (Del.)	Seattle, Wash.	Marlon Building.
65	Frt.	2	12	Harold Lorentzen	do.	Port Madison, Wash.
66	Fsh.	0	60	Ingolf C. Widsteen	Ketchikan, Alaska	
67	Pas.	2	35	Grant Bethel	Philadelphia, Pa.	1210 Aldrie Street.
68	Tow.	2	36	William Johnson & Co. (S. C.)	Charleston, S. C.	Foot Laurens Street.
69	Tow.	1	60	Ohio River Sand & Gravel Co. (W. Va.)	Pittsburgh, Pa.	Juliana Street, Parkersburg, W. Va.
70	Fsh.	2	85	Puro Food Fish Co. (Alaska)	Ketchikan, Alaska	
71	Fsh.	5	60	Shepard Point Packing Co. (Wash.)	Seattle, Wash.	Colman Building.
72	Fer.	1	25	Grays Landing Ferry Co. (Pa.)	Pittsburgh, Pa.	700 Union Trust Building.
73	Fsh.	5	40	Tony Christensen	Ketchikan, Alaska	
74	Frt.	2	65	Seacoast Canning Co. (Me.)	Eastport, Me.	Sea Street.
75	Fsh.	8	45	Dominic Baretteh	Tacoma, Wash.	2315 North Thirtieth Street.

¹ Formerly ga. s. W. C. E.

Motor Vessels

Line No.	Official No.	Signal letters	Rig	Name of vessel	Tonnage		Register dimensions			When built	Where built
					Gross	Net	Length	Breadth	Depth		
1	226697		Ga. s.	Grayling	21	12	50.0	13.7	6.4	1927	Damariscotta, Me.
2	85886		Ga. s.	Grazia Carino	9	9	42.0	15.2	3.4	1885	Biloxi, Miss.
3	219122		Ga. s.	Great Yarmouth	14	11	37.4	10.2	4.9	1919	Seattle, Wash.
4	210826		Ga. s.	Great Western Power Company No. 4.	10	7	39.4	10.9	4.8	1912	Oakland, Calif.
5	212896		Ga. s.	Great Western Power Company No. 5.	10	7	39.2	12.0	4.9	1914	Oakland, Calif.
6	216031		Ga. s.	Grebe	41	14	67.8	10.0	5.7	1918	do.
7	214563		Ol. s.	Green Girl	15	12	41.2	14.4	3.2	1912	Bay St. Louis, Miss.
8	107706		Ga. s.	Green Dragon	10	10	49.0	10.2	4.1	1901	Port Washington, N. Y.
9	211881		Ga. s.	Green Toad	9	6	30.8	11.5	4.3	1913	Olympia, Wash.
10	227291		Ol. s.	GREENWICH VILLAGE	245	167	99.4	29.5	10.8	1927	Brooklyn, N. Y.
11	226132		El. s.	GREENVILLE KANE	405	268	145.6	37.1	12.7	1926	Camden, N. J.
12	86040		Ga. s.	Gretchen	11	7	42.0	12.0	3.0	1902	Belhaven, N. C.
13	218483		Ga. s.	Gretchen	11	8	37.5	9.5	5.0	1919	Seattle, Wash.
14	202264		Ga. s.	Grey Hound	7	5	38.4	12.0	2.6	1905	Tampa, Fla.
15	207147		Ga. s.	Greyhound	0	6	34.4	11.4	4.8	1902	Saunderstown, R. I.
16	207323		Ga. s.	Greyhound	10	10	65.0	7.0	3.3	1910	Rising Sun, Ind.
17	225705		Un. w.	Greyhound	73	34	58.0	14.0	3.0	1926	Newport, Ark.
18	226888		Ga. s.	Greyhound	14	9	44.5	10.3	3.2	1927	St. Petersburg, Fla.
19	212251		Ga. s.	GRINNEL	9	6	38.4	9.5	3.4	1914	Memphis, Tenn.
20	208840		Ga. s.	Grissold	22	16	54.0	13.1	5.0	1911	West Mystic, Conn.
21	86517		Ga. s.	Grill	7	5	38.5	14.4	5.4	1896	Le Teto, New Brunswick
22	221209		Ga. s.	Grizzly II	56	38	61.7	17.0	8.0	1921	Seattle, Wash.
23	223213		Ga. s.	Grocery Ark	29	28	40.2	14.3	1.5	1923	do.
24	220147		Ga. s.	Groth	15	10	41.5	10.5	5.3	1920	Poulsbo, Wash.
25	222905		Ga. s.	Grover G	16	10	43.9	13.3	4.4	1923	Amburg, Va.
26	85911		Ga. s.	Grover Cleveland	10	8	40.4	13.0	3.7	1885	New Orleans, La.
27	86099		Ga. s.	Grover Cleveland	32	15	60.5	10.4	5.4	1890	Bridgeton, N. J.
28	85910		Ga. s.	Growler	0	8	31.3	14.1	3.4	1886	Hay Shore, N. Y.
29	206598		Ga. s.	Grubstake II	14	9	44.0	12.0	3.0	1909	Seattle, Wash.
30	215666		Ol. s.	Guernes	82	73	48.6	22.8	0.5	1917	Anacortes, Wash.
31	86409		Ga. s.	Gness	14	10	37.4	12.9	5.0	1898	Stratford, Conn.
32	95642		Ga. s.	Guldo	54	39	80.0	14.4	4.8	1881	Tottenville, N. Y.
33	204934		Ol. s.	Guldo	13	9	37.6	10.3	4.4	1900	San Francisco, Calif.
34	211295		Ga. s.	Guldo	15	13	40.0	11.4	4.0	1913	Tacoma, Wash.
35	86427		Ga. s.	Guldford	15	15	44.5	15.3	3.6	1896	Pocomoke City, Md.
36	206027		Ga. s.	Gulton	6	6	33.0	8.8	2.8	1909	Smyrna, N. C.
37	217286		Ga. s.	Gulco	16	12	39.0	11.0	4.4	1918	Madisonville, La.
38	211663		Ga. s.	Gulf	10	10	37.2	10.5	3.8	1913	Beaumont, Tex.
39	227282		Ol. s.	GULFCO	58	35	66.8	16.7	6.3	1928	South Jacksonville, Fla.
40	225300	MFWP	Ol. s.	GULFCREST	8,952	5,500	460.0	65.3	38.3	1926	Camden, N. J.
41	226316	MOKE	Ol. s.	GULFPRIDE	12,510	7,834	525.0	74.3	31.6	1927	Kearny, N. J.
42	226286		Ol. s.	GULFSPRAY	379	197	136.2	27.1	11.2	1927	Chester, Pa.
43	226287		Ol. s.	GULFSPRITE	379	197	136.2	27.1	11.2	1927	do.
44	227000		Ga. s.	Gulf of Maine	11	10	38.4	12.0	5.0	1927	Mystic, Conn.
45	219527	LVKW	Ol. s.	GULF OF VENEZUELA	6,620	4,124	425.0	57.2	33.1	1910	Oakland, Calif.
46	213213		Ga. s.	Gull	7	7	30.6	12.2	3.2	1601	Toms River, N. J.
47	85839		Ga. s.	Gurnard	10	8	32.7	14.0	4.5	1883	Brooklyn, N. Y.
48	212250		Ga. s.	Gurnet	70	46	58.6	18.0	0.3	1914	Boothbay Harbor, Me.
49	86217		Ol. s.	Gus Simpson	30	24	55.4	21.2	4.0	1892	Bayou Talla, Miss.
50	226135		Ga. s.	Guy Junlor	50	31	58.6	16.5	5.6	1927	Houghton, Wash.
51	200460		Ga. s.	Gwa-go-ll	12	11	36.8	10.4	4.0	1903	West De Pere, Wis.
52	203934		Ga. s.	Gwendolyn	15	10	41.7	10.3	4.8	1963	Vallejo, Calif.
53	86216		Ol. s.	Gyda	22	15	64.8	12.7	6.1	1892	Boston, Mass.
54	211151		Ga. s.	Gyda Else	67	26	74.2	17.5	7.0	1913	Milton, Del.
55	218184		Ga. s.	Gypsy	0	7	33.8	7.5	3.4	1910	Seattle, Wash.
56	220108		Ga. s.	Gypsy	12	8	44.6	10.2	4.4	1901	Arundel Cove, Md.
57	222363		Ga. s.	Gypsy	11	0	33.0	8.0	2.4	1922	Scow Bay, Alaska
58	223769		Ga. s.	Gypsy	8	6	34.2	9.6	3.4	1921	St. James, Mich.
59	96571		Ga. s.	H. Eppinger	96	71	80.0	27.5	6.2	1901	San Francisco, Calif.
60	209470		Ga. s.	H. B. D.	14	13	39.0	9.8	4.5	1908	Little Suamico, Wis.
61	216895		Ga. s.	H. W. D.	12	9	37.2	12.3	3.0	1915	Montegut, La.
62	213175		Ga. s.	H. W. S. W.	7	6	25.5	8.2	3.1	1914	Green Bay, Wis.
63	221078		Ga. s.	H. P.	8	5	33.8	11.1	2.6	1923	Hottma, La.
64	221914		Ga. s.	H. F. 1	9	8	37.5	10.3	3.7	1918	Sea Isle City, N. J.
65	221915		Ga. s.	H. F. 2	9	8	37.5	10.3	3.7	1918	do.
66	223317		Ga. s.	H. & H.	10	7	36.7	10.6	5.1	1923	Tacoma, Wash.

1 Formerly ga. s. Crowley No. 18.
 2 Formerly ga. s. Chintoc.

1 Formerly ga. s.
 a Augusta.
 b Green Dragon.
 c U. S. Navy Green Dragon.

Line No.	Service	Crew	Horse-power	Name of owner	Home port	Address of owner
1	Msc.	1	50	M. L. Gray	Belfast, Me.	Harharside, Me.
2	Frt.	2	50	Vincent Dimare	Galveston, Tex.	1426 Avenue D.
3	Fsh.	1	25	North Pacific Sea Products Co. (S. Dak.)	Seattle, Wash.	L. C. Smith Building.
4	Pas.	1	30	Great Western Power Co. (Calif.)	San Francisco, Calif.	530 Bush Street.
5	Tow.	1	50	do.	do.	Do.
6	Fsh.	3	110	Alaska Packers Association (Calif.)	do.	111 California Street.
7	Fsh.	4	42	Chas. R. Gibson	Corpus Christi, Tex.	620 Water Street.
8	Pas.	3	75	Bergle L. Kaufman	Philadelphia, Pa.	Collingswood, N. J.
9	Frt.	1	14	James Draham	Tacoma, Wash.	Olympia, Wash.
10	Fer.	2	300	City of New York	New York, N. Y.	Municipal Building.
11	Fer.	6	b 700	Electric Ferries (N. J.)	do.	Jersey City, N. J.
12	Frt.	2	20	North Carolina Fisheries Commission Board (N. C.)	Manteo, N. C.	do.
13	Fsh.	3	20	Nordby Supply Co. (Wash.)	Seattle, Wash.	1300 Western Avenue
14	Msc.	4	18	City of Key West	Key West, Fla.	703 Eaton Street.
15	Fsh.	1	18	Axel Kohler	Providence, R. I.	44 Seymour St. et.
16	Pas.	1	90	J. W. Whitlock & Co.	Evansville, Ind.	Rising Sun, Ind.
17	Tow.	6	60	P. A. Hall	Memphis, Tenn.	Newport, Ark.
18	Pas.	2	400	H. L. Hunkley	Tampa, Fla.	St. Petersburg, Fla.
19	Tow.	1	24	Columbia Package Co. (Tenn.)	Memphis, Tenn.	Mallory Branch, Tenn.
20	Pas.	2	90	Grissold Co. (Conn.)	New London, Conn.	294 State Street.
21	Frt.	2	8	John R. Holmes	Eastport, Me.	Madison Street.
22	Fsh.	2	100	F. Nordland	Seattle, Wash.	2358 West Fifty-eighth Street
23	Msc.	1	20	August Jeper	do.	4125 Burns Avenue NW.
24	Fsh.	3	20	Ole Simpson	Astoria, Oreg.	Knappa, Oreg.
25	Oys.	3	24	Itufus Crockett	Reedville, Va.	Tangler, Va.
26	Fsh.	2	30	Charles J. Cain	Mobile, Ala.	Bayou la Batre, Ala.
27	Oys.	10	36	Christlan Johnson	Philadelphia, Pa.	Greenwich, N. J.
28	Fsh.	1	18	Harrison B. Watts	New York, N. Y.	Bay Shore, N. Y.
29	Fsh.	1	20	F. A. J. Gallwas	Juneau, Alaska	Douglas, Alaska.
30	Fer.	3	65	W. H. Bessner	Seattle, Wash.	Anacortes, Wash.
31	Frt.	2	18	Standard Oyster Co.	Bridgeport, Conn.	South Norwalk, Conn.
32	Tow.	4	100	Foundation Co. (N. Y.)	New York, N. Y.	120 Liberty Street.
33	Tow.	1	65	Atlas Imperial Engine Co. (Calif.)	San Francisco, Calif.	Foot Nineteenth Street, Oakland, Calif.
31	Fsh.	6	20	Hidden Inlet Canning Co. (Alaska)	Juneau, Alaska	Caro Hood Bay Canning Co., Killisnoo, Alaska.
35	Frt.	1	22	W. E. Gilliam	Norfolk, Va.	Carrollton, Va.
36	Msc.	1	10	L. V. Willis	Beaufort, N. C.	do.
37	Tow.	2	30	Cuyamel Fruit Co. (La.)	New Orleans, La.	Masonic Temple.
38	Frt.	3	22	Gulf Refining Co. (La.)	do.	Mooringport, La.
39	Tnk.	2	120	Gulf Refining Co. (Tex.)	Pittsburgh, Pa.	Fleck Annex.
40	Tnk.	42	b 4,000	do.	Port Arthur, Tex.	Do.
41	Tnk.	35	b 4,200	do.	do.	West Port Arthur, Tex.
42	Tnk.	12	400	do.	do.	Do.
43	Tnk.	7	400	do.	do.	Do.
44	Tnk.	1	40	do.	Portland, Me.	601 Danforth Street.
45	Tnk.	37	28,000	do.	Port Arthur, Tex.	West Port Arthur, Tex.
40	Pas.	2	12	Howard C. Miller	Philadelphia, Pa.	Barneget, N. J.
47	Pas.	3	28	Walter H. Bullock	New York, N. Y.	76 Pierpont Street (B.).
48	Frt.	2	175	Casco Bay Line (Me.)	Portland, Me.	Customhouse Wharf.
49	Fer.	3	45	Leonard Wagnespuck	New Orleans, La.	Vacherie, La.
50	Fsh.	9	100	Libby, McNeill & Libby (Me.)	Seattle, Wash.	88 Hamlin Street.
51	Fsh.	3	16	Allen Jensen	Sault Ste Marie, Mich.	Naubinway, Mich.
52	Frt.	1	45	C. A. Lauritzen	San Francisco, Calif.	Antioch, Calif.
53	Cod.	5	45	Anthony Maniscalco	Boston, Mass.	259 North Street.
54	Fsh.	8	75	Ousta Johannesen	New York, N. Y.	717 Third Avenue (H.).
55	Fsh.	1	16	Frank Chappell	Seattle, Wash.	608 Thirty-fourth Avenue.
56	Pas.	2	40	Paul Broummer	Philadelphia, Pa.	2345 North Sixth Street.
57	Msc.	2	20	Carstens Packing Co. (Me.)	Petersburg, Alaska	do.
58	Fsh.	3	30	Wilfred O'Brien	Grand Haven, Mich.	St. James, Mich.
59	Frt.	2	90	Erikson Navigation Co. (Calif.)	San Francisco, Calif.	Pier 5.
60	Ptl.	2	15	State of Wisconsin Conservation Commission	Milwaukee, Wis.	State Capital Building, Madison, Wis.
61	Frt.	2	20	Henry Defelco	New Orleans, La.	Cut Off, La.
62	Msc.	2	12	Groffing Engineering Co. (Wis.)	Milwaukee, Wis.	921 McDonald Street, Green Bay, Wis.
63	Fsh.	2	18	Houma Packing Co. (La.)	New Orleans, La.	Houma, La.
64	Fsh.	4	20	Lewis S. Chester	Philadelphia, Pa.	Sea Isle City, N. J.
65	Fsh.	6	20	Taylor Bros. Fish Co.	do.	Wildwood, N. J.
66	Fsh.	1	10	W. H. Smith	Tacoma, Wash.	Puyallup, Wash.

† Formerly ga. s. Meldo.
 † Formerly British sloop Mary Ann Alice.
 † Formerly ga. s. Hessele.
 † Formerly st. s. Misklanza.

† Formerly ga. s. (a Sussex.
 † Formerly ga. s. (b U. S. Navy Sussex.
 (c Sussex.

Line No.	Official No.	Signal letters	Rig	Name of vessel	Tonnage		Register dimensions			When built	Where built
					Gross	Net	Length	Breadth	Depth		
					Feet			Feet			
1	225393		Ga.w.	H. & R.	20	17	62.0	16.0	2.8	1920	New Haven, Mo.
2	226169		Ga.s.	H. & C. No. 2	11	8	36.2	9.3	3.0	1926	Hawesville, Ky.
3	225446		Ga.w.	H. & C. Ferry	42	27	64.7	26.0	3.6	1926	do.
4	225978		Ga.s.	H. Waterhill	22	19	41.5	12.0	4.7	1926	Manitowoc, Wis.
5	207824		Ga.s.	H. A. Deery	21	17	48.0	16.4	4.2	1910	Charleston, S. C.
6	212067		Ga.s.	H. A. Johnson	11	7	31.0	12.2	5.7	1915	Swans Island, Mo.
7	221421		Ga.s.	H. A. Kimball	52	24	64.0	19.8	3.4	1921	Arkansas City, Ark.
8	207890		Ga.s.	H. B. Burger, Jr.	14	14	46.0	11.0	4.8	1910	Manitowoc, Wis.
9	207216		Ga.s.	H. B. Jones	43	33	56.2	14.0	6.5	1910	Seattle, Wash.
10	225597		Ol. s.	H. C. Drewer	51	37	59.8	20.0	6.6	1926	Amburg, Va.
11	220744		Ga.w.	H. C. Givan	13	13	58.0	18.0	2.4	1920	Clarksville, Tenn.
12	209154		Ga.s.	H. C. Lowery	8	5	42.1	10.4	3.2	1911	Tilghmans, Md.
13	223045		Ga.w.	H. C. Millner	9	9	46.4	11.6	2.4	1919	Knoxville, Tenn.
14	96485		Ga.s.	H. C. Price	11	10	37.4	15.8	4.0	1900	Patchogue, N. Y.
15	224551		Ga.s.	H. C. Townsend	137	94	120.3	18.0	9.3	1882	Glasgow, Scotland
16	96007		Ga.s.	H. F. Hilderbrandt	5	5	28.7	12.9	3.3	1887	Patchogue, N. Y.
17	95895		Ga.s.	H. F. Lankford	10	9	53.0	14.3	3.2	1886	Somerset County, Md.
18	217008		Ga.s.	H. F. Rogers	45	23	62.0	18.3	5.3	1915	Deep Creek, Va.
19	213312		Ga.s.	H. J. Branigan, Jr.	38	30	56.0	19.9	5.4	1915	Paulsboro, N. J.
20	205332		Ga.s.	H. J. Davis	45	32	65.6	17.6	4.6	1908	Sabewaling, Mich.
21	95927		Ga.s.	H. L. Tall	10	9	51.0	13.0	3.6	1887	Somerset County, Md.
22	214192		Ga.w.	H. N. Sherburne	111	90	112.2	28.0	4.0	1916	Plaquemine, La.
23	221025		Ga.s.	H. P. Spreng	8	7	37.6	10.4	2.5	1921	Davis, N. C.
24	218334	LRQJ	Ol. s.	H. R. Humphreys	212	76	126.1	20.7	9.7	1919	Weems, Va.
25	222748		Ol. s.	H. S. HENKEN	35	24	60.0	16.0	4.5	1923	Griffon, Ill.
26	90193		Ga.s.	H. S. Morgan	17	8	52.0	16.0	4.4	1892	Rockhall, Md.
27	221701	MDQP	Ol. s.	H. T. HARPER	3, 803	2, 300	329.9	46.2	25.7	1913	Oakland, Calif.
28	211457		Ol. s.	H. W. Carter	30	20	62.0	11.4	5.6	1921	Oshkosh, Wis.
29	220014		Ol. s.	Hakon	77	52	70.8	18.1	8.0	1920	Seattle, Wash.
30	96537		Ga.s.	Hadda Blanch	15	12	46.4	14.2	3.9	1901	Southport, N. C.
31	205907		Ga.s.	Haleyon	32	22	64.5	15.4	5.9	1908	Dockton, Wash.
32	213496		Ga.s.	Haleyon	18	12	48.2	14.5	5.8	1915	Sausalito, Calif.
33	224164		Ga.s.	Haleyon	10	9	31.4	11.5	3.7	1921	Kenai, Alaska
34	208164		Ga.s.	Hallfax	21	20	43.5	13.1	3.0	1910	Daytona, Fla.
35	96150		Ga.s.	Halka	10	10	34.0	11.8	5.7	1899	Cushing, Me.
36	208237		Ga.s.	Hally's	12	8	38.0	10.7	4.0	1910	Wrangell, Alaska
37	220544		Ga.s.	Halyoako	40	20	65.4	19.7	4.8	1920	Orient, N. Y.
38	221259		Ol. s.	Hamer	18	12	47.3	15.0	4.9	1919	Arverne, N. Y.
39	218573		Ga.s.	Hamilton	15	12	40.5	10.5	2.4	1919	Atlantic, N. C.
40	11879		Ga.s.	Hanilet	28	25	49.0	17.5	4.8	1887	Bellport, N. Y.
41	203491		Ga.s.	Hammit L. Robbins	48	30	71.7	22.0	6.1	1906	Salisbury, Md.
42	211683		Ga.s.	Hammond	10	7	37.3	11.5	3.6	1913	Astoria, Ore.
43	200327		Ga.s.	Hampton	28	21	55.4	16.8	4.6	1903	Stratford, Conn.
44	207980		Ga.s.	Hanna	17	11	41.7	12.5	5.6	1910	Seattle, Wash.
45	96708		Ga.s.	Hannah B.	6	5	25.5	12.5	4.0	1883	Hyanis, Mass.
46	208772		Ga.s.	Hannah B.	9	6	27.9	9.0	3.3	1903	Northport, Mich.
47	224477		Ga.s.	Hannah B.	8	5	31.9	10.7	4.7	1925	Mystic, Conn.
48	220757		Ga.s.	Hannah C.	9	6	33.0	11.4	4.1	1920	Brooklyn, N. Y.
49	208411		Ol. s.	Hannah H.	67	50	82.2	25.3	5.4	1911	Greenport, N. Y.
50	90162		Ga.s.	Hannah Mulford	18	9	44.4	16.4	5.0	1892	Dividing Creek, N. J.
51	226982		Ol. s.	Hans	21	16	43.6	13.0	5.5	1926	Sturgeon Bay, Wis.
52	213056		Ga.s.	Happy	17	12	40.3	12.0	5.6	1915	Seattle, Wash.
53	202660		Ga.s.	Happy Days	18	14	46.0	14.8	3.7	1905	Croton, N. Y.
54	225590		Ga.s.	Happy Hours	10	8	36.0	11.9	3.9	1926	Andenhurst, N. Y.
55	222483		Ga.s.	Happy Jack	14	13	48.3	9.7	4.0	1917	Essington, Pa.
56	223939		Ga.s.	Happy Valley	13	10	42.5	13.3	3.0	1924	Beaufort, N. C.
57	213209		Ga.s.	Haralda	19	17	40.0	12.4	5.0	1915	Seattle, Wash.
58	224969		Ol. s.	Harbor	62	28	74.8	18.8	8.2	1925	Oakland, Calif.
59	204170		Ga.s.	Harder	12	8	36.2	10.9	3.6	1907	Hallard, Wash.
60	221214		Ga.s.	Harding	28	10	45.1	13.8	6.7	1921	Seattle, Wash.
61	222402		Ga.s.	Hardly Able	8	6	30.8	7.0	2.5	1922	Louisville, Ky.
62	214752		Ga.s.	Harlowe	28	20	51.0	16.0	4.0	1917	North Harlowe, N. C.
63	201633		Ga.s.	Harmanson	10	9	40.0	17.0	3.9	1904	Pocomoke City, Md.
64	221250		Ga.s.	Harmony	24	15	51.6	13.2	6.8	1921	Friendship, Mo.
65	226231		Ga.s.	Harmony	16	11	56.0	11.4	4.0	1927	Throggs Neck, N. Y.
66	226551		Ol. s.	Harmony	51	37	62.0	16.0	7.8	1927	Olig Harbor, Wash.
67	201026		Ga.s.	Harold	13	8	40.3	13.0	5.3	1905	East Machs, Mo.
68	203769		Ga.s.	Harold	36	12	56.5	16.3	6.0	1906	Atlantic City, N. J.
69	212868		Ga.s.	Harold	18	12	38.9	12.3	5.5	1914	Tacoma, Wash.
70	217475		Ga.s.	Harold	7	5	32.0	9.0	4.3	1910	Seattle, Wash.
71	221515		Ga.s.	Harold	20	9	49.3	13.2	4.0	1925	Deltaville, Va.
72	225503		Ga.s.	Harold	9	6	30.0	9.4	5.0	1926	Tacoma, Wash.
73	213785		Ga.s.	Harold A.	22	16	49.0	11.0	4.0	1910	Marine City, Mich.
74	226126		Ol. s.	Harold A.	56	38	67.0	17.5	7.1	1927	Seattle, Wash.
75	204450		Ga.s.	Harold B.	8	6	34.3	9.4	3.3	1902	Ludington, Mich.

1 Formerly (a) British st. y. Sylvania.
(b) U. S. Navy st. y. Sylvania.

1 Formerly ga. s. (Oladolans, Franklin Baker).

Line No.	Service	Crew	Horse-power	Name of owner	Home port	Address of owner
1	Pas.	1	15	Edward F. Schwentker.....	St. Louis, Mo.	New Haven, Mo.
2	Pas.	2	12	J. W. Pato.....	Louisville, Ky.	Hawesville, Ky.
3	Fer.	6	60	O. D. Mattingly.....	do.	Do.
4	Fsh.	4	6 50	Carl Jacobl.....	Chicago, Ill.	Michigan City, Ind.
5	Frt.	3	25	Chatham Oyster Co. (Inc.) (Ga.).....	Beaufort, S. C.	
6	Frt.	1	25	N. F. Trefethen Co.....	Portland, Me.	37 Customhouse Wharf.
7	Pas.	1	50	Arkansas City Ferry & Transportation Co. (Ark.).....	Memphis, Tenn.	General delivery, Arkansas City, Ark.
8	Pas.	2	40	Central Dredging Co. (Ohio).....	Cleveland, Ohio	Union Trust Building.
9	Fsh.	4	85	Alaska Consolidated Canneries (Del.).....	Ketchikan, Alaska	
10	Fsh.	2	45	Howard S. Drewler.....	Crisfield, Md.	South Somerset Avenue.
11	Fer.	1	10	Dickson and Cheatham Counties	Nashville, Tenn.	
12	Oys.	2	15	John R. Benton.....	Baltimore, Md.	Stevensville, Md.
13	Tow.	2	20	H. C. Millar.....	Chatanooga, Tenn.	Knoxville, Tenn.
14	Frt.	2	21	C. C. Galbraith.....	New York, N. Y.	117 West Street.
15	Frt.	3	240	W. J. Townsend.....	Baltimore, Md.	Foot Block Street.
16	Oys.	1	14	William Stone.....	New York, N. Y.	Riverhead, N. Y.
17	Frt.	5	11	W. M. Evans.....	Crisfield, Md.	Tylerton, Md.
18	Frt.	2	45	John A. Guy.....	do.	Ewell, Md.
19	Frt.	3	75	Berman Properties (N. Y.).....	New York, N. Y.	655 West Seventeenth Street.
20	Frt.	5	40	Michael Anderson.....	Milwaukee, Wis.	Bay West, Wis.
21	Frt.	2	20	James Shriver.....	Baltimore, Md.	Grasonville, Md.
22	Pas.	9	75	Carl G. McCandless.....	St. Louis, Mo.	Golconda, Ill.
23	Frt.	1	18	Joseph F. Styron.....	Beaufort, N. C.	Davis, N. C.
24	Fsh.	37	300	Bellows & Squires Co. (Va.).....	Iceedville, Va.	Ocran, Va.
25	Tow.	1	100	Missouri Valley Bridge & Iron Co. (Kans.).....	Kansas City, Mo.	Leavenworth, Kans.
26	Frt.	2	50	James King.....	Baltimore, Md.	225 Cliffview Avenue.
27	Tnk.	23	62,000	Standard Oil Co. of California (Calif.).....	San Francisco, Calif.	225 Bush Street.
28	Tow.	28	135	Cook & Brown Lime Co. (Wis.).....	Milwaukee, Wis.	Oshkosh, Wis.
29	Fsh.	8	100	Port Walter Herring & Packing Co. (Alaska).....	Juneau, Alaska	Port Walter, Alaska.
30	Fsh.	3	12	Chatham Oyster Co. (Ga.).....	Beaufort, S. C.	
31	Fsh.	2	75	Alaska Sanitary Packing Co.....	Seattle, Wash.	627 Colman Building.
32	Tow.	1	25	E. V. Ridsout.....	San Francisco, Calif.	Pier 10.
33	Fsh.	1	12	M. C. Knudson.....	Seward, Alaska	Seldovia, Alaska.
34	Frt.	2	20	Douglas H. Trevor.....	Key West, Fla.	625 Simonton Street.
35	Cod.	1	5	Calvin H. Wallace.....	Rockland, Me.	Port Clyde, Me.
36	Frt.	2	21	George Keiser.....	Unalakleet, Alaska	U. S. S. Gold Star.
37	Misc.	9	60	Lucius H. Hallock.....	New York, N. Y.	Orient, N. Y.
38	Misc.	2	100	W. H. Gahagan (N. Y.).....	do.	147 Remsen Street. (B.)
39	Frt.	2	10	Mark L. Lupton.....	New Bern, N. C.	12 Middle Street.
40	Frt.	1	15	Mary A. Tref.....	Bridgetown, Conn.	East Portchester, Conn.
41	Oys.	0	60	Frank T. Stowman.....	Philadelphia, Pa.	Port Norris, N. J.
42	Frt.	1	50	Hammond Lumber Co. (Del.).....	Astoria, Ore.	Gasco Building.
43	Oys.	4	30	Ernest E. Hall.....	New York, N. Y.	Greenport, N. Y.
44	Fsh.	0	35	H. E. Hushy.....	Seattle, Wash.	Keyport, Wash.
45	Fsh.	1	10	Stephen F. Ney.....	Newport, R. I.	30 Chapel Street.
46	Fsh.	2	12	H. Peter Anderson.....	Grand Haven, Mich.	Northport, Mich.
47	Fsh.	2	20	Aubrey S. Dunn.....	Newport, R. I.	Block Island, R. I.
48	Pas.	1	60	Rogers Island Estates (N. Y.).....	New York, N. Y.	676 Atlantic Avenue.
49	Frt.	2	70	Raymond Rhodes.....	do.	Islip, N. Y.
50	Oys.	4	24	James Nuncey.....	Wilmington, Del.	Little Creek, Del.
51	Fsh.	5	20	Thomas Goodman.....	Milwaukee, Wis.	Washington Island, Wis.
52	Fsh.	4	20	Andrew Gjorde.....	Petersburg, Alaska	
53	Frt.	3	30	O. W. Shokes.....	Charleston, S. C.	McClellanville, S. C.
54	Pas.	1	40	Frank Mowall.....	New York, N. Y.	Lindenhurst, N. Y.
55	Frt.	2	18	Chas. A. Ferguson.....	Baltimore, Md.	North East, Md.
56	Fsh.	1	30	C. P. Doy.....	Beaufort, N. C.	
57	Fsh.	7	20	Booth Fisheries Co. (Del.).....	Seattle, Wash.	Marlon Building.
58	Tow.	2	630	Harbor Tug & Barge Co. (Calif.).....	San Francisco, Calif.	Mission Street Wharf.
59	Fsh.	2	25	Erlak Ness.....	Petersburg, Alaska	
60	Fsh.	5	40	John Klabo.....	Seattle, Wash.	1124 Sixth Avenue.
61	Pas.	2	10	W. W. Buffington.....	Louisville, Ky.	121 Fulton Street.
62	Frt.	2	48	Harlowe Transportation Co.....	New Bern, N. C.	North Harlowe, N. C.
63	Frt.	1	15	W. T. Colonna, sr.....	Capo Charles, Va.	Bridgetown, Va.
64	Pas.	4	42	Rhode Island Marine Transportation Co. (R. I.).....	Newport, R. I.	165 South Water Street.
65	Pas.	3	80	Conrad Muetzo.....	New York, N. Y.	Throggs Neck, N. Y.
66	Fsh.	8	60	Joe Cloud.....	Tacoma, Wash.	Gig Harbor, Wash.
67	Frt.	2	38	Melvin A. Simmons.....	Rockland, Me.	Medouak, Me.
68	Fsh.	0	45	Curtis Hilton.....	Philadelphia, Pa.	Atlantic City, N. J.
69	Fsh.	3	20	Nakat Packing Corporation (N. Y.).....	Ketchikan, Alaska	
70	Fsh.	3	20	William Kullb.....	Seattle, Wash.	1202 Westlake Avenue N.
71	Misc.	1	50	J. A. Rowe.....	Norfolk, Va.	Gwynn, Va.
72	Fsh.	2	21	Trinity Packing Co. (Wash.).....	Seattle, Wash.	Colman Building.
73	Misc.	2	40	Chicago Ship Building Co. (Ill.).....	Chicago, Ill.	One hundred and first Street and Calumet River.
74	Fsh.	8	120	Filling Arentsen.....	Ketchikan, Alaska	Port Walter, Alaska.
75	Fsh.	2	20	Andrew Borg.....	Grand Haven, Mich.	Ludington, Mich.

* Formerly ga. s. Rebecca McLain.

† Formerly ga. s. Edw. F. Leeds.

Line No.	Officinal No.	Signal letters	Rtg	Name of vessel	Tonnage		Register dimensions			When built	Where built
					Gross	Net	Length	Breadth	Depth		
1	226117		Ga. s.	Harold J.	26	17	Feet 48.1	Feet 13.5	Feet 6.0	1926	Seattle, Wash.
2	00091		Ga. s.	Harold K.	8	7	33.0	13.1	3.7	1859	Patchogue, N. Y.
3	209111		Ga. s.	Harold K.	13	7	41.7	12.0	4.5	1911	Labee, Mo.
4	223558		Ga. s.	Harold L.	12	11	34.0	11.9	5.1	1924	Myrtle, Conn.
5	227295		Ga. s.	Harold O.	12	8	43.8	11.8	4.6	1918	Los Angeles, Calif.
6	221870		Ga. s.	Harold S.	7	6	31.4	9.3	3.4	1925	Bowers, Del.
7	213518		Ga. s.	Harold V.	17	12	43.0	11.8	4.3	1915	Huntspur, Mich.
8	202923		Ga. s.	Harpo	26	17	41.0	13.3	4.0	1906	Bridgport, Conn.
9	221637		Ga. s.	Harpoon	24	20	61.0	15.8	6.0	1921	Fairhaven, Mass.
10	06620		Ga. s.	Harriet	16	12	38.0	14.0	5.4	1902	Millford, Del.
11	200753		Ga. s.	Harriet	9	6	29.6	13.2	4.0	1901	Noank, Conn.
12	217685		Ga. s.	Harriet	10	7	42.3	10.3	4.2	1910	Collington, N. C.
13	96011		Ga. s.	Harriet C.	10	7	32.0	12.7	4.3	1859	Koypport, N. J.
14	216171		Ol. s.	Harriette B. K.	60	60	57.5	16.5	4.8	1918	Sturgeon Bay, Wis.
15	207594		Ga. s.	Harrigan	7	5	31.0	9.0	3.0	1910	La Conner, Wash.
16	06608		Ga. s.	Harrington	14	10	40.8	11.3	4.2	1902	Warrenton, Ore.
17	05905		Ga. s.	Harris Brothers	60	37	50.0	16.7	3.7	1859	Key West, Fla.
18	204611		Ga. s.	Harrison	28	19	56.4	21.0	4.0	1907	DeLisle, Miss.
19	06437		Ga. s.	Harry	10	7	42.0	10.9	4.0	1899	West Seattle, Wash.
20	221615		Ga. s.	Harry	9	6	35.8	9.8	3.5	1920	Norfolk, Va.
21	227180		Ga. s.	Harry, Jr.	12	8	36.5	11.0	5.5	1928	Tacoma, Wash.
22	207555		Ga. s.	Harry H., Jr.	14	10	41.1	14.0	4.3	1910	Croton on Hudson, N. Y.
23	226474		Ga. s.	Harry B., Jr.	8	6	33.6	10.8	4.3	1925	Mariners Harbor, N. Y.
24	220850		Ga. w.	Harry E. Mo.	12	10	34.0	10.0	2.2	1920	Clarendon, Ark.
25	208085		Ga. w.	Harry H.	10	10	52.5	10.8	3.1	1910	Tyrone, Ky.
26	211021		Ga. s.	Harry H.	24	21	51.0	17.2	4.0	1913	Patchogue, N. Y.
27	212503		Ga. s.	Harry H.	8	7	29.4	9.0	4.1	1903	Manltowoc, Wis.
28	225769		Ol. s.	Harry H. H.	32	22	59.5	16.5	5.8	Unknown
29	221153		Ga. s.	Harry L.	14	9	56.0	13.0	2.2	1920	West Palm Beach, Fla.
30	06211		Ga. s.	Harry and Charlie	15	7	42.0	16.2	4.7	1893	Leesburg, N. Y.
31	06213		Ga. s.	Harry and Willie	14	8	39.6	15.7	4.0	1893	Leesburg, N. J.
32	06581		Ga. s.	Harry Ford	9	8	41.0	15.7	4.4	1901	Crisfield, Md.
33	227635		Ga. s.	Harry Hackney	23	21	52.6	16.7	5.1	1928	Dorchester, N. J.
34	221573		Ga. s.	Harry McGinnis	12	5	40.6	12.0	5.8	1921	Marquette, Wis.
35	213257		Ga. w.	Harry Raiko	10	9	44.9	16.9	2.0	1915	Point Pleasant, W. Va.
36	226703		Ga. s.	HARRY WILSON	13	9	47.9	11.5	3.6	1911	Buffalo, N. Y.
37	06721		Ga. s.	Harry C. Brown	18	11	58.6	15.8	4.4	1852	Crisfield, Md.
38	216163		Ga. s.	Hart	8	5	28.8	8.7	4.3	1918	Kirkland, Wash.
39	223671	MFKS	Ol. s.	HARTFORD SOCONY	1,199	763	252.9	40.1	12.8	1921	Camden, N. J.
40	06139	KLBM	Ol. s.	Harvard	113	72	95.4	23.0	10.4	1891	Essex, Mass.
41	107575		Ga. s.	Harvest	23	21	46.5	11.0	5.4	1900	South Boston, Mass.
42	208358		Ga. s.	HARVESTER	105	105	82.0	24.0	5.6	1910	Manltowoc, Wis.
43	216289		Ga. s.	Harvester	20	15	39.9	12.6	5.7	1917	Tacoma, Wash.
44	223170		Ga. p.	HARVEY	88	88	92.0	26.8	4.3	1923	Nashville, Tenn.
45	200915		Ga. s.	Harvey E.	9	8	34.2	9.1	3.1	1904	Bellingham, Wash.
46	203142		Ga. s.	Harvey G.	14	12	35.6	10.6	4.0	1903	Manltowoc, Wis.
47	221919		Ol. s.	Harvey L.	18	14	45.5	14.0	4.1	1922	Sandusky, Ohio
48	207915		Ga. s.	Hasel C.	9	7	43.0	14.0	3.0	1910	Enoch, Va.
49	06231		Ga. s.	Hattie	6	6	36.9	9.3	4.8	1893	Bridgport, Conn.
50	207846		Ga. s.	Hattie	6	5	32.0	8.0	2.0	1909	Georgetown, S. C.
51	208383		Ga. s.	Hattie B.	19	13	58.5	13.5	4.0	1911	Cowart, Va.
52	218106		Ga. s.	Hattie B.	7	6	31.9	8.7	4.1	1910	Seattle, Wash.
53	201600		Ga. s.	Hattie C.	8	7	32.0	12.0	3.0	1901	Somers Point, N. J.
54	06360		Ga. s.	Hattie L.	11	9	37.6	13.0	3.0	1895	Cape May, N. J.
55	221581		Ga. s.	Hattie M.	0	7	31.0	10.4	4.6	1921	Newport, R. I.
56	06138		Ga. s.	Hattie T.	14	0	44.7	14.8	4.7	1890	Greenport, N. Y.
57	205090		Ga. s.	Hattie Mc	10	6	46.0	8.4	3.0	1908	Franklin, La.
58	06591		Ga. s.	Hattie Creel	21	17	55.3	18.4	3.3	1901	Roanoke Island, N. C.
59	06382		Ga. s.	Hattie Lloyd	11	11	48.0	16.0	3.5	1897	White Haven, Md.
60	06297		Ga. s.	Hattie Loring	55	46	61.7	20.0	7.5	1895	Goldshoro, Mo.
61	05917		Ga. s.	Hattie B. Robbins	10	10	47.4	16.7	4.3	1888	Port Norris, N. J.
62	05102		Ga. s.	Hattie E. Hall	10	9	34.0	13.8	4.3	1871	Groton, Conn.
63	06361		Ga. s.	Hattie E. Lawry	12	9	36.0	12.6	6.0	1896	Friendship, Mo.
64	221114		Ol. s.	Havona	61	41	65.4	19.1	7.8	1925	Seattle, Wash.
65	221456	MFRQ	El. s.	HAWAIIAN STANDARD	1,217	663	210.0	36.1	14.3	1926	San Francisco, Calif.
66	210330		Ga. s.	Hawk	8	5	31.0	9.8	3.7	1918	Poulsbo, Wash.
67	223011		Ol. s.	Hawk	43	22	65.4	17.7	7.9	1924	Los Angeles, Calif.
68	220554		Ol. s.	Hawk II.	77	52	68.9	18.8	8.6	do.

1 Formerly ga. s. Service.
 2 Formerly U. S. Navy ga. s. 6631.

* Formerly ga. s. (a) Reliable,
 (b) Yukon III.

Motor Vessels

Line No.	Service	Crew	Horse-power	Name of owner	Home port	Address of owner
1	Fsh.	2	40	H. I. Johnson	Seattle, Wash.	Nordland, Wash.
2	Msc.	1	15	Daniel Collins	New York, N. Y.	Sayville, N. Y.
3	Fsh.	2	40	E. Joseph Darville	Boston, Mass.	31 Madoc Road, Newton, Mass.
4	Fsh.	1	22	Louise Thompson	New London, Conn.	Crystal Avenue.
5	Fsh.	2	b 45	Olaf C. Olsen	Los Angeles, Calif.	1434 Second Street, Santa Monica, Calif.
6	Pas.	1	21	Elwood Spayd	Wilmington, Del.	Bowers, Del.
7	Fsh.	3	24	William Derosha	Grand Haven, Mich.	Cheboygan, Mich.
8	Pas.	3	42	Carl Julius Walter	New York, N. Y.	828 Dawson Street, Fairhaven, Mass.
9	Frt.	1	35	Edgar J. Whitfield	New Bedford, Mass.	Fairhaven, Mass.
10	Frt.	1	29	W. H. Wake	Cape Charles, Va.	Amburg, Va.
11	Fsh.	1	12	Carlo Christensen	New York, N. Y.	Astoria, N. Y.
12	Frt.	1	50	Virginia Iron Works (Va.)	Norfolk, Va.	
13	Misc.	1	50	Walter F. Kelly	New York, N. Y.	505 West One hundred and thirty-second Street.
14	Frt.	4	100	A. D. Shawl	Grand Haven, Mich.	Cheboygan, Mich.
15	Fsh.	3	12	Peter Mable	Seattle, Wash.	Stanwood, Wash.
16	Fsh.	1	35	Pillar Rock Packing Co. (Wash.)	Astoria, Wash.	Dalila, Wash.
17	Fsh.	3	45	H. R. Dreygers	Tampa, Fla.	Punta Gorda, Fla.
18	Fsh.	6	36	C. M. Davis	Gulfport, Miss.	Yeager Bulldug, Biloxi, Miss.
19	Fsh.	1	18	Bessie R. Elliott	Ketchikan, Alaska	
20	Pas.	2	25	John Schmitt	Philadelphia, Pa.	2014 East Venango Street.
21	Fsh.	1	20	Harry Olson	Tacoma, Wash.	1318 Seventh Avenue, Anacortes, Wash.
22	Frt.	4	50	Thomas Ahlquist	New York, N. Y.	1473 East Ninety-second Street (B.).
23	Msc.	1	50	Brewer Dry Dock Co. (N. J.)	do.	Mariners Harbor, N. Y.
24	Pas.	1	15	Owng Packet Co. (Ark.)	Memphis, Tenn.	Newport, Ark.
25	Tow.	2	20	H. W. Hart	Louisville, Ky.	Covington, Ky.
26	Frt.	4	70	Raymond Concrete Pile Co. (N. J.)	New York, N. Y.	140 Cedar Street.
27	Msc.	2	30	Wisconsin Bridge & Iron Co. (Wis.)	Milwaukee, Wis.	North Milwaukee, Wis.
28	Tow.	3	100	Robert M. Hawthorne	New York, N. Y.	Jersey City, N. J.
29	Frt.	1	30	Orlon G. Briant	Miami, Fla.	Moore Haven, Fla.
30	Oys.	5	18	Steelman R. Leo	Philadelphia, Pa.	Leesbo, N. J.
31	Oys.	3	6	Martha Iseman	do.	Hvalve, N. J.
32	Frt.	2	22	J. A. Johnson	Norfolk, Va.	219 West Sixteenth Street.
33	Pas.	2	40	Clarence W. Staro	Philadelphia, Pa.	112 Folsom Avenue, Abington City, N. J.
34	Msc.	1	60	Great Lakes Dredge & Dock Co. (N. J.)	Chicago, Ill.	101 South Michigan Avenue.
35	Frt.	1	15	Inland Waterways Co. (Del.)	Louisville, Ky.	122 South Fifth Street.
36	Msc.	1	35	Harry S. Wright	Hulula, N. Y.	14 Elk Street.
37	Oys.	2	20	Smithfield, Newport News & Norfolk S. S. Co. (Va.)	Norfolk, Va.	Smithfield, Va.
38	Fsh.	3	35	W. H. Dyer	Seattle, Wash.	1739 West Sixty-first Street.
39	Tnk.	11	b 700	Standard Transportation Co. (Del.)	New York, N. Y.	20 Broadway.
40	Msc.	14	b 72	United States Junior Nautical Training School (Mass.)	Boston, Mass.	273 Tremont Street.
41	Pas.	2	40	Halsey Chase	Providence, R. I.	Bristol, R. I.
42	Msc.	7	100	Twin Ports Marine Construction Co. (Wis.)	Duluth, Minn.	Superior, Wis.
43	Fsh.	5	30	Iyer Johnson	Seattle, Wash.	Poulsbo, Wash.
44	Tow.	4	240	T. L. Herbert & Son (Tenn.)	Nashville, Tenn.	174 Third Avenue.
45	Tow.	1	30	W. C. O. Fisher	Seattle, Wash.	1611 Eighth Avenue N.
46	Fsh.	1	24	Henry F. Anderson	Marquette, Wis.	Munising, Mich.
47	Fsh.	1	50	Adam Lapp	Sandusky, Ohio.	
48	Frt.	2	2	Bert Kellum	Reedville, Va.	Weems, Va.
49	Frt.	1	34	Geant B. Rackett	Bridgport, Conn.	176 Stratford Avenue.
50	Tow.	1	10	Conway Lumber Co. (S. C.)	Georgetown, S. C.	Conway, S. C.
51	Frt.	2	37	H. P. McNeal	Reedville, Va.	Fairport, Va.
52	Fsh.	1	20	Trolla Bullock	Ketchikan, Alaska	
53	Frt.	1	20	Stilwell Clark	Philadelphia, Pa.	Ocean City, N. J.
54	Pas.	2	25	Clinton Johnson	do.	Wildwood, N. J.
55	Fsh.	1	16	John E. Littlefield	Newport, R. I.	New Shoreham, R. I.
56	Fsh.	3	30	Edward Relter	New York, N. Y.	Greenport, N. Y.
57	Tow.	2	28	Steve McCoy	New Orleans, La.	Plaquemine, La.
58	Pas.	3	45	Globe Fish Co. (N. C.)	Elizabeth City, N. C.	11 North Road Street.
59	Frt.	3	25	Frederick K. Lankford, Jr.	Annapolis, Md.	Solomons, Md.
60	Frt.	2	32	Olivo Hall	Eastport, Me.	Whiting, Me.
61	Oys.	5	20	Isome M. Burris	Wilmington, Del.	Little Creek, Del.
62	Frt.	1	15	Edmund P. Rackett	New York, N. Y.	East Marion, N. Y.
63	Fsh.	3	24	Charles W. Fernstrom	do.	545 Seventy-sixth Street (H.).
64	Fsh.	11	110	Fred J. Sorensen	Ketchikan, Alaska	
65	Tnk.	18	3 600	Standard Oil Co. of California (Calif.)	San Francisco, Calif.	225 Bush Street.
66	Fsh.	1	16	Simon Anderson	Seattle, Wash.	701 Twenty-seventh Street.
67	Fsh.	3	110	Andrew Xitca	Los Angeles, Calif.	San Pedro, Calif.
68	Fsh.	9	b 155	do.	do.	Do.

† Formerly U. S. Engineer Corps ga. s. Shell Drake.
 ‡ Formerly ga. s. Arline.

§ Formerly ga. s. Hattle Loring.
 ¶ British schooner Hattle Loring.

Line No.	Official No.	Signal letters	Tug	Name of vessel	Tonnage		Register Dimensions			When built	Where built
					Gross	Net	Length	Breadth	Depth		
1	213033		Ga. s.	Hawkeye	10	10	36.2	9.0	3.4	1915	Burlington, Iowa
2	96100		Ga. s.	Hazel	10	0	50.0	16.7	2.0	1892	Tilghmans Island, Md.
3	96615		Ga. s.	HAZEL	8	0	50.0	8.0	4.7	1902	Memphis, Tenn.
4	96530		Ga. s.	Hazel	12	0	41.0	12.0	3.7	1902	Wildwood, N. J.
5	130199		Ga. s.	Hazel	9	5	39.7	13.0	3.6	1881	New Orleans, La.
6	201831		Ga. s.	Hazel	12	8	41.0	12.1	4.3	1905	Astoria, Ore.
7	202686		Ga. s.	Hazel	16	13	47.6	12.0	2.8	1905	Elizabeth City, N. C.
8	208514		Ga. s.	Hazel	14	0	40.0	11.0	5.2	1911	Seattle, Wash.
9	215014		Ga. s.	Hazel	10	7	39.0	12.2	3.9	1917	Petersburg, Alaska
10	226905		Ga. s.	Hazel	9	8	33.4	9.4	2.3	1927	Atlantic, N. C.
11	226945		Ga. s.	Hazel	18	12	33.6	10.0	4.0	1914	Hay City, Mich.
12	96238		Ga. s.	Hazel B.	9	0	30.2	13.0	4.8	1893	Westport, Mo.
13	210690		Ga. s.	Hazel B.	14	10	41.4	11.5	4.8	1912	Chileno, Ill.
14	214262		Ga. s.	Hazel B. No. 2.	135	86	88.2	23.8	2.0	1910	Anchorage, Alaska
15	215593		Ga. s.	Hazel B. No. 3.	14	10	62.0	13.1	1.8	1917	Wrangell, Alaska
16	218593		Ga. s.	Hazel H. No. 4.	70	63	81.2	19.3	1.7	1919	do.
17	208793		Ga. s.	Hazel C.	6	6	21.0	8.1	3.0	1906	West De Pero, Wis.
18	224734		Ga. s.	Hazel C.	28	23	55.3	16.5	6.6	1925	Millville, Fla.
19	223400		Ol. s.	Hazel G.	51	55	104.3	14.0	8.3	1917	Pensacola, Fla.
20	207360		Ga. s.	Hazel H.	11	8	36.0	11.0	4.6	1910	Ashtabula Harbor, Ohio
21	218272		Ga. s.	Hazel H.	29	24	51.8	13.0	6.3	1919	Seattle, Wash.
22	216131		Ga. s.	Hazel I.	7	6	32.2	9.1	3.6	1918	do.
23	216369		Ol. s.	Hazel M.	11	7	42.8	10.0	4.2	1917	San Francisco, Calif.
24	227483		Ga. w.	Hazel M.	17	17	58.5	12.0	1.9	1925	Allenport, Pa.
25	220382		Ga. s.	Hazel S.	20	17	42.0	14.0	5.4	1920	Pybus Bay, Alaska
26	222622		Ol. s.	Hazel S.	27	17	56.1	15.6	5.7	1922	Rockport, Mass.
27	209178		Ga. s.	Hazel & Helen	10	6	31.0	10.4	2.4	1909	Astoria, Ore.
28	96430		Ga. s.	Hazel Kstelle	13	13	59.6	13.5	2.3	1895	New Orleans, La.
29	208910		Ga. s.	Hazel Jeauetto	17	16	36.0	10.7	4.2	1910	Sturgeon Bay, Wis.
30	96690		Ga. s.	Hazel Leah	31	19	64.6	16.4	6.1	1903	Lubeo, Me.
31	96599		Ga. s.	Hazel Mny.	8	0	40.2	12.6	4.0	1901	Willis Wharf, Va.
32	210409		Ga. s.	Hazel Rohb.	50	34	67.1	16.4	5.8	1912	Ketchikan, Alaska
33	96620		Ga. s.	Hazel D. Moore	14	10	41.0	13.0	4.6	1902	Atlantic City, N. J.
34	220126		Ol. s.	Hazel M. Jackson	41	26	62.8	16.4	7.9	1920	Thomaston, Me.
35	107817		Ga. s.	Healy Tibblits	47	15	70.0	18.0	8.0	1903	San Francisco, Calif.
36	210820		Ol. s.	Healy Tibblits No. 3	18	12	48.8	14.7	5.2	1912	Oakland, Calif.
37	215789		Ga. s.	Healy Tibblits No. 4	14	10	42.4	11.8	5.8	1917	San Francisco, Calif.
38	211344		Ga. s.	Hecla	7	6	28.2	9.2	4.2	1913	Ketchikan, Alaska
39	223176		Ga. s.	Hecla	53	30	59.3	23.3	6.9	1923	Brookhaven, N. Y.
40	95925		Ga. s.	Hector	5	5	26.5	10.3	4.0	1887	Ellsworth, Me.
41	96010		Ga. s.	Hector	6	6	29.5	11.8	4.4	1888	Bristol, Me.
42	208883		Ga. s.	Heeln Mari	22	13	58.0	14.3	5.3	1911	Honolulu, Hawaii
43	222711		Ga. s.	Helein M.	10	6	37.7	12.0	3.6	1923	Isle of Hope, Ga.
44	91892		Ga. s.	Helen	27	13	51.5	17.8	5.0	1880	Leesburg, N. J.
45	95994		Ol. s.	HELEN	269	183	150.0	28.6	7.3	1871	Wilmington, Del.
46	96173		Ga. s.	Helen	12	10	32.5	13.0	5.2	1890	East Boston, Mass.
47	96309		Ga. s.	Helen	62	28	61.7	21.5	4.9	1885	San Francisco, Calif.
48	96671		Ga. s.	Helen	11	7	42.7	12.4	3.1	1903	St. Petersburg, Fla.
49	201763		Ol. s.	Helen	52	32	68.6	15.6	7.0	1905	Wallsville, Tex.
50	202998		Ga. s.	Helen	10	7	30.0	10.3	3.8	1905	Hallard, Wash.
51	203725		Ga. s.	Helen	12	11	38.0	14.0	4.3	1900	Somers Point, N. J.
52	206190		Ga. s.	Helen	9	8	30.8	13.6	4.5	1909	Edgartown, Mass.
53	207727		Ga. s.	Helen	20	11	50.7	13.4	5.0	1919	Osterville, Mass.
54	207804		Ga. s.	Helen	10	7	39.5	12.5	5.0	1910	Oakland, Calif.
55	210630		Ga. s.	Helen	6	5	29.2	9.3	3.2	1911	Little Suamico, Wis.
56	210920		Ga. s.	Helen	20	6	51.0	13.2	5.9	1910	Honolulu, Hawaii
57	211606		Ga. s.	Helen	8	5	39.1	8.0	2.7	1913	Carrsville, Ky.
58	211852		Ga. s.	Helen	12	6	40.5	12.7	4.0	1913	Floral Bluff, Fla.
59	213457		Ga. s.	Helen	8	5	32.5	9.4	6.0	1914	Oakland, Calif.
60	219015		Ga. w.	Helen	15	12	50.0	10.0	2.1	1919	Lenoir City, Tenn.
61	220869		Ga. s.	Helen	9	6	30.7	10.6	4.7	1919	Mariners Harbor, N. Y.
62	224281		Ga. s.	Helen	10	6	36.1	9.8	3.9	1916	Philadelphia, Pa.
63	224696		Ol. s.	Helen	8	5	37.4	9.0	4.0	1909	Brooklyn, N. Y.
64	225158		Ol. s.	Helen	18	12	51.7	12.4	1.4	1901	Galveston, Tex.
65	227395		Ga. s.	Helen	10	7	32.4	9.5	4.1	1928	Seattle, Wash.
66	215890		Ga. s.	Helen II	8	7	26.3	10.4	2.8	1917	Arlington, Fla.
67	210710		Ga. s.	Helen A.	12	8	33.1	10.9	5.8	1920	Tacoma, Wash.
68	201491		Ga. s.	Helen Avetta	19	13	48.8	13.0	3.0	1901	Crisfield, Md.
69	206134		Ga. s.	Helen B.	10	11	49.0	12.0	5.0	1909	St. Joseph, Mich.
70	206965		Ga. s.	Helen B.	10	7	38.0	9.3	3.5	1909	Grand Bay, Ala.
71	209397		Ga. s.	Helen B.	11	11	30.7	9.4	3.6	1905	Mantolowoc, Wis.
72	211184		Ga. s.	Helen B.	7	6	28.2	11.0	3.1	1909	Patuxent, N. Y.
73	225204		Ga. s.	Helen B.	13	10	42.0	12.2	4.0	1925	Brooklyn, N. Y.
74	226877		Ga. s.	Helen Belle	17	6	32.8	9.5	3.4	1915	Boston, Mass.

1 Formerly ga. s. New Palermo.
 2 Formerly ga. s. Emma N.

2 Formerly ga. s. Ada Warren.
 3 Formerly schooner Melvinia Condiff.

Motor Vessels

Line No.	Service	Crew	Horse-power	Name of owner	Home port	Address of owner
1	Pas.	2	40	Burlington Sand & Gravel Co.	Des Moines, Iowa	Burlington, Iowa.
2	Frt.	4	8	H. A. Baker	Baltimore, Md.	1031 William Street.
3	Pas.	1	40	Patton Tully Transportation Co. (Penn.)	Memphis, Tenn.	
4	Fsh.	6	16	W. A. Rhea	Charleston, S. C.	105 Cannon Street.
5	Frt.	2	25	W. H. Foster	New Orleans, La.	Violet, La.
6	Fsh.	1	40	Columbia River Packers Assn. (Oreg.)	Astoria, Oreg.	252 Front Street.
7	Frt.	2	20	Aubrey L. Smith	Norfolk, Va.	Foot DeWitt Avenue.
8	Misc.	1	25	Marlo Halvorsen	Seattle, Wash.	Seabeck, Wash.
9	Fsh.	2	25	Jacob Oloeu	Ketchikan, Alaska	
10	Frt.	2	16	Elmer Salter	Beaufort, N. C.	Stacy, N. C.
11	Fsh.	2	35	Charles Platz, Jr.	Port Huron, Mich.	Rogers City, Mich.
12	Frt.	2	14	Abner J. Harris	Portland, Me.	188 Commercial Street.
13	Misc.	2	40	Raymond J. Kleifsch	Chicago, Ill.	7512 Merrill Avenue.
14	Pas.	10	180	S. C. Barrington	Wrangell, Alaska	
15	Pas.	2	95	do	do	
16	Pas.	6	400	do	do	
17	Fsh.	3	6	Telephor Coel	Millwaukee, Wis.	Green Bay, Wis.
18	Fsh.	7	30	Bl. Andrews Bay Lumber Co. (Del.)	Pensacola, Fla.	Millville, Fla.
19	Misc.	3	120	Donnell M. Parker	New York, N. Y.	2435 DeVal Terrace.
20	Fsh.	2	36	Fred Avery	Cleveland, Ohio	Lorain, Ohio.
21	Fsh.	6	40	Charles G. Anderson	Petersburg, Alaska	
22	Fsh.	2	15	Elmer Perkins	Ketchikan, Alaska	
23	Frt.	8	60	Gussie I. Miller	San Francisco, Calif.	520 Battery Street.
24	Tow.	1	25	Christy H. McKee	Pittsburgh, Pa.	Box 26, Alleport, Pa.
25	Fsh.	2	30	Frank Shorty	Juneau, Alaska	Pybus Bay, Alaska.
26	Fsh.	4	45	Peter Schaper	New York, N. Y.	West Sayville, N. Y.
27	Frt.	1	38	Miller Sands Fishing Co. (Wash.)	Astoria, Oreg.	Altoona, Wash.
28	Frt.	2	20	John D. Hendley	New Orleans, La.	
29	Fsh.	3	21	Charles Molotte	Millwaukee, Wis.	Green Bay, Wis.
30	Frt.	2	42	S. B. Stuart	Eastport, Me.	Lubec, Me.
31	Oys.	2	18	A. L. Tarr	Cape Charles, Va.	Chincoteague, Va.
32	Fsh.	8	80	Nakat Packing Corporation (N. Y.)	Ketchikan, Alaska	
33	Fsh.	4	45	Hans O. A. Anderson	Philadelphia, Pa.	Heislerville, N. J.
34	Cod.	7	45	Robert L. Jackson	Vineyard Haven, Mass.	Edgartown, Mass.
35	Tow.	2	250	Healy Tibbitts Construction Co. (Calif.)	San Francisco, Calif.	9 Main Street.
36	Tow.	1	110	do	do	Do.
37	Tow.	1	50	do	do	Do.
38	Fsh.	2	16	Adolph Thomson	Sitka, Alaska	
39	Frt.	3	60	Vacuum Oil Co. (N. Y.)	New York, N. Y.	61 Broadway.
40	Cod.	2	6	Warren A. Bray	Belfast, Me.	Deer Isle, Me.
41	Cod.	2	16	Elmer M. Hridges	Bar Harbor, Me.	West Brookline, Me.
42	Frt.	2	30	Anna Dorothea McCarthy	Honolulu, Hawaii	
43	Misc.	2	35	C. H. Brady	Savannah, Ga.	Isle of Hoop, Ga.
44	Oys.	6	50	Harry Hagerty	Wilmington, Del.	Little Creek, Del.
45	Tnk.	7	110	W. J. Townsend	Baltimore, Md.	Foot Block Street.
46	Pas.	3	30	Fred Gottfried Kruchinsky	New York, N. Y.	2236 Harway Avenue (B.).
47	Frt.	1	50	Roy J. Osborn	San Francisco, Calif.	Oakland, Calif.
48	Fsh.	1	32	Hibbs Fish Co. (Fla.)	Tampa, Fla.	St. Petersburg, Fla.
49	Tow.	4	200	W. D. Haden Co. (Tex.)	Galveston, Tex.	American Nat'l Ins. Bldg.
50	Fsh.	1	12	Walter Hanson	Cordova, Alaska	Box 262.
51	Pas.	1	12	Charles E. C. Steelman	Philadelphia, Pa.	Somers Point, N. J.
52	Fsh.	2	16	Stephen I. Gardner	Providence, R. I.	Warwick, R. I.
53	Frt.	2	40	Castine Hay Co. (Mo.)	Belfast, Mo.	Castine, Mo.
54	Tow.	1	65	W. P. Fuller & Co. (Calif.)	San Francisco, Calif.	301 Mission Street.
55	Fsh.	3	15	John Kernin	Millwaukee, Wis.	Green Bay, Wis.
56	Tow.	1	100	Young Brothers (Hawaii)	Honolulu, Hawaii	Pier 12.
57	Pas.	2	16	J. J. Harman	Paducah, Ky.	Carrsville, Ky.
58	Pas.	1	28	George E. Adams	Beaufort, S. C.	Bellingr, S. C.
59	Ten.	1	30	Standard American Dredging Co. (N. J.)	Galveston, Tex.	Guaranty Building.
60	Tow.	2	15	J. E. Foster	Chattanooga, Tenn.	Lenoir City, Tenn.
61	Frt.	2	32	Joseph Hartzlidge	New York, N. Y.	Hridgehampton, N. Y.
62	Fsh.	1	12	George Strlgh	Philadelphia, Pa.	Estelville, N. J.
63	Tow.	2	54	P. A. Pettersen	Charleston, S. C.	80 Church Street.
64	Pas.	1	100	Galveston Dry Dock & Construction Co. (Tex.)	Galveston, Tex.	Guaranty Building.
65	Fsh.	1	10	Nels Bredson	Juneau, Alaska	
66	Pas.	1	10	A. C. Macey	Jacksonville, Fla.	Arlington, Fla.
67	Fsh.	2	20	Richard Apsch	Ketchikan, Alaska	
68	Frt.	2	30	Archie C. Marshall	Cambridge, Md.	Thomas, Md.
69	Frt.	3	30	Arthur C. Berk	Millwaukee, Wis.	Kenosha, Wis.
70	Fsh.	3	30	Charley Bates	Mobile, Ala.	Grand Bay, Ala.
71	Fsh.	2	14	Cornelius Claffin	Millwaukee, Wis.	Brussels, Wis.
72	Fsh.	3	20	Margarita Lo Mondo	New York, N. Y.	116 Bay Fifth Street (B.).
73	Cod.	3	40	Samuel Deldiger	do	76 Clinton Street.
74	Fsh.	2	18	Jesse A. Cosaboon	Philadelphia, Pa.	Millville, N. J.

1 Formerly schooner Henrietta M.
 2 Formerly U. S. Navy ga. s. 2427.

1 Formerly U. S. Navy st. s. 875.
 1 Formerly U. S. hull No. 1710.

Line No.	Official No.	Signal letters	Reg	Name of vessel	Tonnage		Register dimensions			When built	Where built
					Gross	Net	Length	Breadth	Depth		
1	208941		Ga. s.	Helen C.	0	6	Feet 24.4	Feet 7.8	Feet 3.2	1907	Washington Harbor, Ws.
2	218891		Ol. w.	Helen C.	65	43	84.0	16.0	3.0	1910	Rochester, Pa.
3	222702		Ga. s.	Helen C.	9	6	37.7	11.1	2.0	1910	North East, Md.
4	225381		Ol. s.	Helen Clyde	14	9	42.5	12.0	3.0	1926	Arlington, Fla.
5	216320		Ga. s.	Helen D.	0	8	34.4	10.4	4.7	1918	Seattle, Wash.
6	223018		Ga. s.	Helen D.	7	5	33.8	9.3	4.1	1924	do.
7	227130		Ga. s.	Helen D.	14	10	31.4	9.0	1.1	1927	Ponsaukee, Wis.
8	216243		Ga. s.	Helen F.	9	6	33.6	9.4	4.0	1918	Juneau, Alaska
9	226792		Ol. w.	Helen F.	28	22	63.2	14.0	2.8	1927	Portsmouth, Ohio
10	222791		Ga. s.	Helen Ferrito	17	6	46.8	13.0	4.6	1918	Pittsfield, Mass.
11	211240		Ga. s.	Helen H.	19	12	40.0	12.0	4.0	1913	Keyport, Wash.
12	215081		Ga. s.	Helen H.	17	14	39.0	12.3	4.7	1917	Winslow, Wash.
13	227370		Ga. s.	Helen H.	9	6	32.5	9.0	4.4	1928	Anacortes, Wash.
14	215906		Ga. s.	Helen J.	19	13	45.0	14.0	3.9	1917	Shakun, Alaska
15	224767		Ga. s.	Helen J.	11	7	30.0	10.0	3.0	1925	Ketchikan, Alaska
16	226599		Ga. w.	Helen K.	13	13	60.0	15.0	2.8	1927	New Madrid, Mo.
17	226514		Ga. s.	Helen L.	9	6	34.7	10.0	4.9	1927	Noank, Conn.
18	207981		Ga. s.	Helen Louise	7	6	37.2	12.7	3.0	1910	Landonville, Md.
19	204208		Ga. w.	Helen L.	12	0	64.5	12.0	2.2	1907	Portland, Ohio
20	223151		Ga. s.	Helen M.	10	8	36.0	10.2	4.1	1923	New Gretna, N. J.
21	225470		Ol. s.	Helen M.	74	40	81.2	20.5	8.5	1926	Damariscotta, Mo.
22	226678		Ga. s.	Helen Mae	15	7	44.2	12.3	5.5	1927	Owls Head, Mo.
23	207926		Ga. s.	Helen Marie	10	7	30.2	10.7	3.2	1904	Ocean View, Del.
24	212024		Ga. s.	Helen Marlon	10	9	30.3	12.7	3.4	1888	Patchogue, N. Y.
25	217185		Ga. s.	Helen May	10	8	41.1	9.4	3.5	1890	Sheldonville, Mass.
26	208535		Ga. s.	Helen McColl	36	17	65.7	16.5	6.0	1911	East Boothbay, Mo.
27	93181		Ga. s.	Helen McGovern	13	12	43.5	14.3	4.0	1901	Rockaway Beach, N. Y.
28	96563		Ga. s.	Helen Payne	14	9	38.2	12.7	3.8	1901	South Bond, Wash.
29	20438		Ga. s.	Helen Peterson	32	14	60.0	19.0	5.4	1873	Dorchester, N. J.
30	213007		Ga. s.	Helen Rose	8	8	38.0	11.8	3.2	1914	Alexandria, Va.
31	200771		Ga. s.	Helen S.	21	12	45.0	10.3	5.0	1904	Atlantic City, N. J.
32	203921		Ga. s.	Helen S.	10	8	36.2	8.7	4.2	1907	Yesler, Wash.
33	227040		Ga. s.	Helen S.	8	5	31.1	9.1	2.6	1927	Leland, Mich.
34	96364		Ol. s.	Helen Scott	11	7	47.2	9.0	3.6	1896	Warrenton, Ore.
35	96647		Ga. s.	Helen Stanley	27	17	60.4	17.1	4.5	1902	Huntington, N. Y.
36	208930		Ga. s.	Helen T.	32	21	61.4	15.2	5.5	1911	Decatur, Wash.
37	224852		Ga. s.	Helen T.	0	5	34.2	9.1	3.1	1925	Bowers, Del.
38	207262		Ga. s.	Helen Taff	0	5	43.2	10.5	3.0	1902	Beak Creek, Va.
39	220840		Ga. s.	Helen W.	27	18	67.6	15.7	5.3	1920	Fairfield, Md.
40	225698		Ol. s.	Helen Wilder	18	7	49.5	13.2	5.3	1926	Antloch, Calif.
41	96520		Ga. s.	Helen Windsor	18	18	61.2	16.0	4.5	1900	Orloke, Md.
42	96665		Ga. s.	Helen Young	22	7	40.0	10.0	4.0	1902	Cappahosie, Va.
43	224177		Ga. s.	Helen H. H.	12	10	36.3	13.4	4.1	1924	Camden, N. J.
44	210753		Ga. s.	Helen C. Hanlon	17	11	44.9	13.0	5.4	1918	Oakland, Calif.
45	216757		Ga. s.	Helen C. Steele	120	73	104.0	22.3	6.5	1918	Elkton, Md.
46	213525		Ga. s.	Helen F. Eaton	14	11	49.0	14.5	4.2	1916	Deer Isle, Mo.
47	203663		Ga. s.	Helen G. Justice	28	20	67.6	19.0	6.0	1900	Pocomoke City, Md.
48	211901		Ga. s.	Helen May Schoch	34	16	61.7	20.5	6.2	1914	Greenwich Piers, N. J.
49	96638		Ol. s.	Helena	80	40	110.0	17.2	10.4	1902	South Brower, Mo.
50	206079		Ga. s.	Helena	11	7	30.3	10.0	3.8	1908	Fall River, Mass.
51	219165		Ga. s.	Helena	8	7	26.0	8.8	3.4	1912	Little Swamico, Wis.
52	219630		Ga. s.	Helena	7	6	25.6	9.8	2.7	1909	Port Orchard, Wash.
53	227408		Ga. s.	Helena	9	6	31.6	9.0	5.3	1923	Tacoma, Wash.
54	96301		Ga. s.	Helene	33	30	55.6	17.2	6.3	1895	Toms River, N. J.
55	224290		Ga. s.	Helene	15	10	45.2	12.9	3.5	1924	Vermillion, Ohio
56	225939		Ga. s.	Helene	11	7	44.4	11.5	2.6	1923	Mapleton, Ore.
57	219885		Ol. s.	Helene M.	14	11	38.5	12.5	5.8	1920	Friendship, Mo.
58	211601		Ol. s.	Helgenland	82	56	70.0	18.2	8.4	1913	Seattle, Wash.
59	210800		Ga. s.	Helen	8	5	40.6	9.7	3.0	1912	Greenville, Miss.
60	225528		Ga. s.	Hellen C.	21	17	43.2	13.8	5.4	1926	Pensacola, Fla.
61	223876		Ga. s.	Helma (composite)	19	13	65.0	13.0	7.4	1893	Fairlie, Scotland
62	209702		Ol. s.	Helmar	31	11	60.1	15.2	4.3	1912	Pinewood, Fla.
63	224106		Ga. s.	Helmi H.	16	7	39.8	13.2	5.0	1922	Angloea, N. J.
64	95910		Ga. s.	Helyn	6	5	29.7	14.7	3.0	1887	Patchogue, N. Y.
65	96492		Ga. s.	Helys	32	22	60.0	14.7	6.0	1900	Bridgeport, Conn.
66	205222		Ga. s.	Hemmie	13	9	38.6	11.7	3.9	1903	Tacoma, Wash.
67	209224		Ga. p.	HENDERSON	82	82	120.0	25.0	3.6	1912	Dubuque, Iowa
68	213990		Ga. s.	Henkessel	9	8	37.1	9.2	4.3	1914	Baltimore, Md.
69	96533		Ga. s.	Henretta	12	8	35.5	13.5	4.6	1900	Brooklyn, N. Y.
70	208135		Ga. s.	Henretta	13	8	33.0	11.1	3.0	1911	Seattle, Wash.
71	213148		Ga. s.	Henretta	90	62	89.0	22.1	10.9	1915	Essex, Mass.

1 Formerly st. w. Peanem.
 2 Formerly ga. s. Mabel Holland.

3 Formerly schooner Philip Ford.
 4 Formerly ga. s. Star of the Sea.

Line No.	Serv-ice	Crew	Horse-power	Name of owner	Home port	Address of owner
1	Fsh.	2	8	William Sawdo	Millwaukee, Wis.	Brussels, Wis.
2	Tow.	2	90	W. T. Gray	Pittsburgh, Pa.	Midland, Pa.
3	Frt.	1	15	Harry L. Harvay	Baltimore, Md.	North East, Md.
4	Tow.	2	60	Lewis & Randolph	Miami, Fla.	West Palm Beach, Fla.
5	Fsh.	3	18	Chas. T. Pratt	Seattle, Wash.	Ketchikan, Alaska.
6	Fsh.	1	16	Herman Dobers	do.	Anacortes, Wash.
7	Fsh.	4	24	William V. Drzewiecki	Millwaukee, Wis.	Big Suanico, Wis.
8	Fso.	1	16	Donald C. Milnes	Juneau, Alaska	Portsmouth, Ohio.
9	Tow.	2	b 80	Portsmouth Sand & Gravel Co. (Ohio)	Cincinnati, Ohio.	65 Provost Street, Brockton, Mass.
10	Cod.	7	36	Flora Burnett	Boston, Mass.	Chattham, Alaska.
11	Fsh.	5	20	George T. Myers	Juneau, Alaska	Metlakatla, Alaska.
12	Fsh.	1	12	James Howard, Estate of	Ketchikan, Alaska	Route 1, Stanwood, Wash.
13	Fsh.	2	18	M. Haugen	Seattle, Wash.	Shakan, Alaska.
14	Fsh.	2	35	Charles S. Johnson	Wrangell, Alaska	St. Louis, Mo.
15	Fsh.	1	36	John A. Nymman	Ketchikan, Alaska	New Madrid, Mo.
16	Pass.	1	100	John Kuriz	St. Louis, Mo.	Montank, N. Y.
17	Fsh.	1	35	DeWitt N. Lawson	New York, N. Y.	610 East Pratt Street.
18	Frt.	3	12	Captains Shlp Chandlery Co. (Md.)	Baltimore, Md.	Madison, Ind.
19	Tow.	2	25	Charles Cor.	Evansville, Ind.	New Greta, N. J.
20	Pass.	1	35	Albert L. Hillman	Philadelphia, Pa.	Wiscasset, Me.
21	Cod.	12	120	Sea Coast Fisheries Co. (Me.)	Bath, Me.	Owls Head, Me.
22	Fsh.	4	65	Charles E. Ross	Rockland, Me.	Milford, Del.
23	Oys.	2	10	Robert D. Morgan	Wilmington, Del.	Sayville, N. Y.
24	Oys.	1	25	Elmer Murdock	New York, N. Y.	Sea Street.
25	Pass.	1	22	Boston Seamen's Friend Society (Mass.)	Vinyard Haven, Mass.	55 West Forty-second Street.
26	Frt.	2	65	Seacoast Canning Co. (Me.)	Eastport, Me.	Lake Bay, Alaska.
27	Frt.	2	57	Phoenix Fuel Supply Corporation (N. Y.)	New York, N. Y.	Bridgeton, N. J.
28	Fsh.	1	20	F. O. Barnes	Wrangell, Alaska	131 Forty-sixth Street.
29	Oys.	9	36	Christian J. Peterson	Philadelphia, Pa.	Allentown, N. J.
30	Mso.	1	22	Pennsylvania Dixie Cement Corporation (Del.)	New York, N. Y.	Bellingham, Wash.
31	Fsh.	1	10	George Van Horn	Philadelphia, Pa.	Leland, Mich.
32	Fsh.	1	22	Karl Alfred Johnson	Seattle, Wash.	360 East Madison Street.
33	Fsh.	3	20	Henry J. Stefens	Grand Haven, Mich.	110 Howard Avenue.
34	Pass.	1	18	James A. C. Tait and Co. (Oreg.)	Portland, Oreg.	465 California Street.
35	Oys.	1	50	Sherman B. Law	New Haven, Conn.	Howers, Del.
36	Fsh.	3	50	Libby, McNeill & Libby (Me.)	Seattle, Wash.	North First Street.
37	Fsh.	1	10	John W. Trillitt	Wilmington, Del.	Pier 2, Pratt Street.
38	Frt.	1	14	Wm. J. Adams	Crisfield, Md.	Third and Channel Streets.
39	Tow.	3	100	Arundel Corporation (Md.)	Baltimore, Md.	Messick, Va.
40	Tow.	1	b 135	Margaret A. Wilder	San Francisco, Calif.	Hampton, Va.
41	Frt.	1	18	J. W. Messick	Newport News, Va.	14 States Avenue, Atlantic City, N. J.
42	Mso.	3	50	J. S. Darling & Son	do.	Misslon Street Wharf.
43	Fsh.	1	9	Helen Hauserman	Philadelphia, Pa.	Chesapeake City, Md.
44	Tow.	1	45	Crowley Launch & Tugboat Co. (Calif.)	San Francisco, Calif.	Prospect Harbor, Me.
45	Frt.	6	125	Mrs. H. W. Sherman	Baltimore, Md.	Port Norris, N. J.
46	Frt.	2	25	Wass and Stinson Canning Co. (Me.)	Bar Harbor, Me.	do.
47	Oys.	6	45	Arthur Wudfohr	Philadelphia, Pa.	282 Washington Street.
48	Oys.	7	25	David C. Blizzard, jr.	do.	1005 Maple Street.
49	Cod.	17	100	John J. Matheson	Gloucester, Mass.	Little Suanico, Wis.
50	Pass.	3	40	Pierre La Monte, jr.	Fall River, Mass.	2908 Westlake Avenue.
51	Fsh.	2	25	Herman Lade	Millwaukee, Wis.	3508 East Howe Street.
52	Fsh.	2	5	Elmer Lathrop	Seattle, Wash.	31 Water Street.
53	Fsh.	2	20	Ole Hodder	Tacoma, Wash.	6716 Honna Avenue.
54	Wild.	2	130	J. C. Hildebrand	New York, N. Y.	Mapleton, Oreg.
55	Mso.	2	50	Hugo W. Horuke	Cleveland, Ohio.	Block Island, R. I.
56	Pass.	1	20	T. J. Neely	Marshfield, Oreg.	Greenville, Miss.
57	Fsh.	3	22	John B. Milliken	Newport, R. I.	320 East Garden Street.
58	Fsh.	12	100	Louis Holm	Ketchikan, Alaska	Camden, N. J.
59	Pass.	1	28	John Kalistraf	Baton Rouge, La.	Route 1, Box 24.
60	Fsh.	4	b 21	Frank Carroll	Pensacola, Fla.	Wildwood, N. J.
61	Tow.	2	40	Clarence S. Weltman	Philadelphia, Pa.	286 Trowel Street.
62	Tow.	3	25	John N. Rogers	Pensacola, Fla.	Woodside, N. Y.
63	Fsh.	2	36	Carl Julius Hogan	Philadelphia, Pa.	Kasnan, Alaska.
64	Fsh.	1	40	William Halstead	Bridgeport, Conn.	201 Locust Street.
65	Pass.	3	75	John J. Lynch, jr.	New York, N. Y.	6915 Shore Road (B).
66	Fsh.	7	20	Joe Jones	New York, N. Y.	606 Mead Street.
67	Fer.	4	120	Evansville & Ohio Valley Ry. Co. (Ind.)	Evansville, Ind.	Hoonah, Alaska.
68	Mso.	1	25	Peter B. Petersen	New York, N. Y.	14 T Wharf.
69	Pass.	2	21	Henry F. Williams	do.	
70	Fsh.	5	20	William Sheakley	Juneau, Alaska	
71	Fsh.	15	60	Ernest M. Cromwell	Boston, Mass.	

1 Formerly British schooner-yacht Zhilna.

4 Formerly ga. s. Boe.

Line No.	Official No.	Signal letters	Rig	Name of vessel	Tonnage		Register dimensions			When built	Where built
					Gross	Net	Length	Breadth	Depth		
1	218344		Ga. s.	Henrietta	12	10	36.6	13.5	3.0		Unknown
2	224130		Ga. s.	Henrietta	14	8	42.6	14.8	5.2	1921	Wildwood, N. J.
3	226493		Ga. s.	Henrietta	9	6	32.7	10.7	4.1	1927	Beach Haven, N. J.
4	96378		Ga. s.	Henrietta Corbin	10	10	45.0	14.5	3.4	1897	Pocomoke City, Md.
5	223003		Ol. s.	Henrietta Frances	102	69	90.3	22.0	7.0	1923	do.
6	225011		Ga. s.	Henrietta Hearn	12	8	51.4	11.8	3.4	1925	Wingate, Md.
7	210678		Ga. w.	Henry B.	12	10	55.4	10.0	3.0	1912	Rumsey, Ky.
8	218997		Ga. s.	Henry B.	8	7	29.0	9.5	3.0	1918	Green Bay, Wis.
9	227012		Ga. s.	Henry H.	14	10	36.7	12.4	3.0	1914	Berwick, La.
10	95607		Ol. s.	Henry J.	42	26	63.0	18.6	6.2	1882	Norwalk, Conn.
11	213232		Ol. s.	Henry J.	10	7	48.3	12.2	4.3	1915	Astoria, Oreg.
12	220112		Ol. s.	Henry J.	28	23	45.6	13.1	6.1	1920	Seattle, Wash.
13	200069		Ga. s.	Henry M.	17	9	49.4	17.2	3.6	1903	Bloxh, Mass.
14	227330		Ga. s.	Henry S.	11	6	42.8	12.4	3.6	1927	Kayan, Va.
15	212618		Ga. s.	Henry W.	11	7	42.6	12.0	3.2	1914	New Orleans, La.
16	218517		Ga. s.	Henry Boy	11	8	37.3	11.6	3.4	1919	Tilghman, Md.
17	11449		Ga. s.	Henry Clay	11	7	41.0	13.3	3.0	1867	Port Richmond, N. Y.
18	223950		Ol. s.	HENRY FORD II.	8,877	7,074	697.6	62.2	27.8	1924	Lorain, Ohio
19	207450		Ga. s.	Henry Ludlow	41	30	61.2	16.0	4.6	1910	Babylon, N. Y.
20	80380		Ol. s.	Henry Maurer	80	68	83.5	27.1	6.4	1883	St. Michaels, Md.
21	205207		Ga. s.	Henry Warren	11	10	36.0	13.0	3.4	1909	Touisset, Mass.
22	226928		Ga. s.	Henry C. Steers	11	7	40.0	11.8	4.3	1916	Jersey City, N. J.
23	209052		Ol. s.	Henry P. Williams	74	65	85.0	21.5	10.0	1912	Chelsea, Mass.
24	90387		Ga. s.	Henry S. Robbins	16	11	41.7	16.0	4.4	1897	Greenwich, N. J.
25	205238		Ga. s.	Henry S. Rogers	16	10	35.9	14.4	4.0	1907	Wareham, Mass.
26	226017		Ol. s.	Henry T. Sherman	77	69	80.7	22.3	10.2	1926	Millville, Fla.
27	201850		Ga. s.	Herald	6	6	33.0	11.7	4.6	1905	New Haven, Conn.
28	218538		Ol. s.	Herbert	23	14	50.0	13.8	6.0	1910	Stockton, Calif.
29	209574		Ga. s.	Herbert H.	22	10	48.0	10.3	3.5	1909	Biloxi, Miss.
30	215142		Ga. s.	Herbert H.	16	13	40.8	12.5	5.0	1917	Seattle, Wash.
31	218519		Ol. s.	Herbert Parker	130	78	105.3	25.2	11.9	1919	Essex, Mass.
32	201767		Ga. s.	Herbert A. Greef	7	5	36.6	14.2	3.0	1907	Manteo, N. C.
33	205592		Ga. s.	Hercules	17	15	33.5	12.0	4.0	1909	Camden, N. J.
34	206315		Ga. s.	Hercules	10	9	42.5	11.1	4.4	1909	Marshfield, Oreg.
35	209325		Ga. s.	Hercules	9	6	39.1	9.7	4.4	1907	Alameda, Calif.
36	213790		Ga. w.	Hercules	11	8	45.2	10.8	2.7	1916	Higginsport, Ohio.
37	213953		Ga. s.	Hercules	59	34	79.8	18.6	3.5	1916	Westwego, La.
38	223252		Ga. s.	Hercules	11	8	37.1	11.0	3.9	1923	Klawock, Alaska
39	225959		Ga. s.	Hercules	28	19	54.0	17.3	4.0	1925	Tampa, Fla.
40	218892		Ga. w.	Hercules No. 2	22	14	60.4	12.6	2.8	1910	Higginsport, Ohio.
41	221610		Ga. w.	Hercules No. 3	14	14	54.5	13.3	2.3	1925	do.
42	221127	MCPG	Ol. s.	HERMAN FALK	7,215	4,308	431.0	59.2	33.4	1921	Baltimore, Md.
43	228292		Ol. s.	Hermann	38	31	49.2	15.2	5.6	1920	Marquette, Wis.
44	95917		Ga. s.	Hermine Blum	52	38	60.2	23.3	4.7	1887	San Francisco, Calif.
45	11988		Ga. s.	Hero	20	17	45.4	16.2	5.0	1898	Key West, Fla.
46	205480		Ga. s.	Hero	9	9	38.4	9.3	2.6	1908	Atlantic, N. C.
47	207770		Ga. s.	Hero	13	10	35.4	12.0	3.3	1910	McClellanyville, S. C.
48	227064		Ga. s.	Hero	21	18	45.8	13.0	6.1	1925	Hoonah, Alaska
49	200530		Ga. s.	Heron	30	30	58.0	10.0	4.3	1903	Hero, Fla.
50	211018		Ga. s.	Heron	30	18	59.0	15.6	6.0	1913	Oakland, Calif.
51	214710		Ga. s.	Heron	9	9	38.0	10.5	3.2	1916	Leesburg, Fla.
52	222381		Ga. s.	Heron	7	5	32.7	12.4	3.5		Unknown
53	226584		Ol. s.	Heron	17	12	40.3	12.4	5.9	1927	do.
54	221900		Ga. s.	Bertha	19	15	43.1	11.7	6.2	1925	Seattle, Wash.
55	215699	LJCQ	Ol. s.	Hesperus	137	70	100.3	25.5	11.8	1917	Essex, Mass.
56	96551		Ga. s.	Hester	14	12	44.1	14.8	6.7	1901	Osterville, Mass.
57	214750	LGRF	Ga. s.	Heston	316	227	111.0	26.6	10.8	1917	Portland, Oreg.
58	215056		Ga. s.	Hettie B.	10	8	39.8	10.2	4.1	1918	Norfolk, Va.
59	221250		Ga. s.	Hettie E.	19	14	63.0	15.0	3.2	1921	Collings, N. C.
60	200728		Ga. s.	Hawatha	13	12	50.0	12.4	3.4	1904	Southampton, N. Y.
61	205890		Ga. s.	Hawatha	11	10	46.9	8.4	4.1	1908	Mount Vernon, Wash.
62	206896		Ga. s.	Hawatha	13	11	36.4	13.0	5.0	1909	Warren, R. I.
63	210321		Ga. s.	Hawatha	12	8	35.6	10.5	3.6	1912	Ketchikan, Alaska
64	211029		Ga. s.	Hawatha	8	6	31.1	8.7	4.5	1920	Seattle, Wash.
65	225308		Ol. s.	Hawatha	8	80	61.7	22.4	4.8	1926	Arlington, Fla.
66	220047		Ga. s.	Hicks	7	7	33.0	10.2	4.2	1920	Seattle, Wash.
67	208245		Ga. s.	Higo	24	12	48.0	14.0	6.6	1910	Boothbay Harbor, Me.

1 Formerly ga. s. Relfof.

2 Formerly ol. s. Watson Tompkins.

Line No.	Service	Crew	Horse-power	Name of owner	Home port	Address of owner
1	Frt.	2	6	Savior Victoriano.....	New Orleans, La.....	Paul Pizano, Westwego, La.
2	Fsh.	4	37	Charles E. Holden.....	New York, N. Y.....	Baldwin, N. Y.
3	Pas.	1	110	Max Schoenberg.....	Philadelphia, Pa.....	Beach Haven, N. J.
4	Oys.	1	24	W. J. Bell.....	Newport News, Va.....	Bacons Castle, Va.
5	Frt.	4	6100	E. S. Adkins & Co. (Del.).....	Crisfield, Md.....	Sallsbury, Md.
6	Msc	2	30	J. Frank Hearn.....	Cambridge, Md.....	109 Locust Street.
7	Frt.	2	25	Bond Bros.....	Louisville, Ky.....	Elizabethtown, Ky.
8	Fsh.	3	12	Nelson La Viollette.....	Milwaukee, Wis.....	Pulaski, Wis.
9	Fsh.	2	20	Louisiana Oyster & Fish Co.....	New Orleans, La.....	Berwick, La.
10	Frt.	6	60	Lowndes Oyster Co. (Conn.).....	Bridgeport, Conn.....	South Norwalk, Conn.
11	Tow.	1	30	Pacific Bridge Co. (Calif.).....	Portland, Ore.....	Foot East Salmon Street.
12	Fsh.	4	50	H. J. Emard.....	Seattle, Wash.....	220 Colman Building.
13	Fsh.	5	14	Amos Ross.....	Gulfport, Miss.....	Bllox, Miss.
14	Fsh.	3	18	Richard F. Adams.....	Reedville, Va.....	Reno, Va.
15	Fer.	2	40	Guedry Bros.....	New Orleans, La.....	2247 Cambronne Street.
16	Frt.	1	12	Lukens Dredging & Contracting Corporation (Md.).....	Baltimore, Md.....	543 Calvert Building.
17	Pas.	3	25	William F. Farin.....	Perth Amboy, N. J.....	Sewaren, N. J.
18	Frt.	35	3,300	Ford Motor Co. (Del.).....	Detroit, Mich.....	Highland Park.
19	Pas.	1	80	Norman H. Smith.....	New York, N. Y.....	Babylon, N. Y.
20	Tow.	2	120	Henry Maurer & Son (N. J.).....	do.....	420 East Twenty-third Street.
21	Fsh.	2	15	Schroeder Besse Oyster Co. (Mass.).....	New Bedford, Mass.....	Onset, Mass.
22	Msc.	2	65	Henry Steers (N. Y.).....	New York, N. Y.....	17 Battery Place.
23	Fsh.	0	70	Warren Fish Co. (Fla.).....	Pensacola, Fla.....	Baylen Street Wharf.
24	Oys.	4	20	Edward L. Chance.....	Philadelphia, Pa.....	Port Norris, N. J.
25	Fsh.	2	60	John G. Pehler.....	do.....	524 North Rhode Island Avenue, Atlantic City, N. J.
26	Frt.	10	70	St. Andrews Bay Foundry & Machine Co. (Del.).....	Pensacola, Fla.....	Millville, Fla.
27	Oys.	1	10	Edward M. Sears.....	New Haven, Conn.....	10 Perkins Street.
28	Tow.	1	100	Henry J. Thiemann.....	San Francisco, Calif.....	Third and Channel Streets.
29	Fsh.	5	20	H. L. Lantron.....	Gulfport, Miss.....	Bllox, Miss.
30	Fsh.	1	72	Nakat Packing Corporation (N. Y.).....	Ketchikan, Alaska.....	Rowe Square.
31	Cod.	22	100	Gorton Ship Vessels Co. (Mass.).....	Houcester, Mass.....	Foot Clabhorne Avenue.
32	Frt.	1	25	Norfolk Shipbuilding & Dry Dock Corporation (Va.).....	Norfolk, Va.....	do.
33	Tow.	1	16	Fred Johnson.....	Perth Amboy, N. J.....	Ocean Grove, N. J.
34	Tow.	1	50	Stout Lumber Co. (Del.).....	Marshfield, Ore.....	North Bend, Ore.
35	Frt.	1	70	Olympian Dredging Co. (Calif.).....	San Francisco, Calif.....	240 First Street.
36	Tow.	1	17	William Raiko.....	Louisville, Ky.....	Vanceburg, Ky.
37	Frt.	0	75	Arthur Barba.....	New Orleans, La.....	935 North Solomon Street.
38	Fsh.	4	20	John Nickerson.....	Ketchikan, Alaska.....	Hayview, Alaska.
39	Tow.	2	75	Brandenton Dredging Co. (Fla.).....	Tampa, Fla.....	Brandenton, Fla.
40	Tow.	1	25	Ray Brookbank.....	Cincinnati, Ohio.....	Higginsport, Ohio.
41	Tow.	2	25	Alex Lewis.....	Louisville, Ky.....	Catlettsburg, Ky.
42	Fnk.	48	2,500	Oil Transport Co. (Del.).....	Baltimore, Md.....	1600 Continental Building.
43	Fsh.	4	675	Clemens A. Herrmann.....	Milwaukee, Wis.....	405 Madison Street.
44	Frt.	2	35	Denis O'Donoghue.....	San Francisco, Calif.....	1727 Lake Street.
45	Fsh.	4	60	Hibbs Fish Co. (Fla.).....	Tampa, Fla.....	St. Petersburg, Fla.
46	Pas.	1	10	Dr. H. B. Sanford.....	Newport News, Va.....	840 West Grace Street, Richmond, Va.
47	Frt.	2	16	F. Gregorie & Son.....	Charleston, S. C.....	Mount Pleasant, S. C.
48	Fsh.	2	30	Deep Sea Salmon Co. (Wash.).....	Juneau, Alaska.....	Port Althrop, Alaska.
49	Fsh.	3	45	Thompson Fish Co. (Fla.).....	Koy West, Fla.....	Foot Margaret Street.
50	Fsh.	1	110	Alaska Packers Association (Calif.).....	San Francisco, Calif.....	111 California Street.
51	Pas.	1	24	Grass Fiber, Pulp, & Paper Corporation (Del.).....	Jacksonville, Fla.....	Leesburg, Fla.
52	Pas.	1	27	John Weiss.....	New York, N. Y.....	338 East One hundred and fifty-first Street.
53	Fsh.	5	40	Louis Henningsen.....	Astoria, Ore.....	1077 Harrison Avenue.
54	Fsh.	7	20	Alaska Consolidated Canneries (Del.).....	Ketchikan, Alaska.....	3 Webster Place.
55	Cod.	21	100	Robertson Giffin.....	Houcester, Mass.....	Swampscott, Mass.
56	Cod.	0	30	Peter Mascarenhas.....	Provincetown, Mass.....	3 Webster Place.
57	Frt.	10	200	John E. Heston.....	Los Angeles, Calif.....	Long Beach, Calif.
58	Frt.	1	25	A. Bloodgood.....	Norfolk, Va.....	Foot Main Street.
59	Frt.	1	35	I. L. W. Stetson.....	Manteo, N. C.....	Collington, N. C.
60	Fsh.	2	30	George Elwyns.....	New York, N. Y.....	Sheephead Bay, N. Y.
61	Fsh.	2	35	Henry Rudland.....	Ketchikan, Alaska.....	Mellakahn, Alaska.
62	Oys.	2	45	Waterman E. Field, Jr.....	Providence, R. I.....	Longmeadow, in the town of Warwick, R. I.
63	Fsh.	1	10	George Kyan.....	Ketchikan, Alaska.....	Box 310.
64	Fsh.	2	15	S. B. Carr.....	Seattle, Wash.....	R. F. D. 8, Box 181.
65	Frt.	3	60	Canal Boat Line (Fla.).....	Jacksonville, Fla.....	Foot Market Street.
66	Fsh.	1	16	S. P. Christy.....	Seattle, Wash.....	1200 Westlake Avenue N.
67	Cod.	7	36	Langford & Pina.....	Houcester, Mass.....	37 Rogers Street.

1 Formerly st. s. Tuxpanoll.

4 Formerly ga. s. Angel,

Motor Vessels

Line No.	Offical No.	Signal letters	Hlg	Name of vessel	Tonnage		Register dimensions			When built	Where built
					Gross	Net	Length	Breadth	Depth		
					Feet			Feet			
1	220921		Ga. s.	Hll Glll	14	12	34.9	11.2	4.5	1914	Ballard, Wash.
2	219383		Ga. s.	High Bluff	16	11	42.7	15.5	3.4	1919	Apalachicola, Fla.
3	224178		Ga. s.	High Island	10	7	34.2	10.0	3.8	1924	St. James, Mich.
4	96670		Ga. s.	Highland Belle	14	10	30.3	13.1	6.6	1903	Bremen, Me.
5	96653		Ga. s.	Highland Light	14	12	48.0	14.5	3.5	1902	Greensport, N. Y.
6	227303		Ga. s.	Hike	8	5	34.3	9.5	4.7	1928	Hellingham, Wash.
7	95871		Ga. s.	Hilda	9	9	37.1	13.8	3.0	1885	Clear Creek, Tex.
8	96509		Ga. s.	Hilda	8	6	30.0	14.3	3.4	1900	Scranton, Miss.
9	201250		Ga. s.	Hilda	5	5	35.3	11.9	2.8	1904	Crisfield, Md.
10	215147		Ga. s.	Hilda	12	10	34.7	9.5	3.0	1917	Ketchikan, Alaska
11	215524		Ga. s.	Hilda	12	6	46.0	12.0	3.2	1908	Houma, La.
12	216503		Ga. s.	Hilda	10	7	38.5	10.0	3.8	1918	Craig, Alaska
13	216601		Ga. s.	Hilda	11	9	38.0	10.7	3.4	1918	Capo Edwards, Alaska
14	221309		Ga. s.	Hilda	15	6	40.8	13.0	3.5	1917	Palmer, Va.
15	224117		Ga. s.	Hilda B.	7	5	32.1	10.0	2.6	1924	Houma, La.
16	96532		Ga. s.	Hilda S.	14	9	43.5	14.4	3.0	1900	Biloxi, Miss.
17	214611		Ga. s.	Hilda & Anna	9	7	34.2	12.0	4.3	1916	Block Island, R. I.
18	96342		Ga. s.	Hilda Emma	14	13	37.2	13.5	6.7	1896	Friendship, Me.
19	207313		Ga. s.	Hildur Mabel	19	14	52.0	16.5	5.0	1910	Greenwich, N. J.
20	216370		Ol. s.	Hillside II	34	28	50.1	15.1	6.6	1917	Tacoma, Wash.
21	208794		Ga. s.	Hilma A.	8	7	27.2	8.5	3.0	1906	West De Pero, Wis.
22	203518		Ga. s.	Hilray	6	5	38.0	10.8	2.9	1906	Deepereck, Va.
23	204322		Ga. s.	Hiloma	15	8	46.9	12.0	4.0	1907	Seattle, Wash.
24	222105		Ga. w.	Hlwassee	38	38	58.9	12.5	2.7	1918	Chattanooga, Tenn.
25	226050		Ol. s.	HlWAY	147	135	100.3	36.0	4.5	1927	Siddell, La.
26	226684		Ga. s.	Hlyu	03	78	01.4	28.0	0.0	1924	Houghton, Wash.
27	208234		Ga. s.	Hobcan	19	14	52.0	12.5	4.0	1910	Georgetown, S. C.
28	201900		Ga. s.	Hobo	24	10	57.5	10.0	5.0	1905	Bayonne, N. J.
29	202945		Ga. s.	Hobo	10	7	38.5	11.9	5.0	1906	Lubeck, Mo.
30	205742		Ga. s.	Hobo	10	8	31.4	0.7	2.3	1908	Somers Point, N. J.
31	217692		Ga. s.	Hobo	14	8	48.9	12.4	4.0	1919	St. Andrews, Fla.
32	213884		Ga. w.	Hobo Hill	7	7	43.2	10.0	2.0	1916	Paducah, Ky.
33	96451		Ga. s.	Hobson	9	8	43.1	14.2	2.8	1899	Bon Secour, Ala.
34	96541		Ga. s.	Hobson	9	9	29.3	12.3	5.8	1901	Bremen, Me.
35	216951		Ga. s.	Hobuek	9	6	33.0	0.8	4.1	1918	Neah Bay, Wash.
36	96195		Ga. s.	Hodson and Hodson	10	9	52.3	14.2	3.2	1892	Monte, Md.
37	217782		Ga. s.	Holland	14	10	56.0	10.9	3.9	1910	Stockton, Calif.
38	202154		Ga. s.	Hollis	10	7	47.7	0.4	3.3	1905	Milbridge, Me.
39	202637		Ga. s.	Holly	23	12	45.5	15.4	4.6	1905	Atlantic City, N. J.
40	208638		Ga. s.	Home	14	9	40.2	10.2	5.0	1911	Seattle, Wash.
41	209880		Ga. s.	Home	15	13	38.0	12.5	4.9	1912	Cheboygan, Mich.
42	216573		Ga. s.	Home	11	7	31.0	11.2	4.0	1918	Tacoma, Wash.
43	225983		Ga. s.	Homo Run	14	9	35.2	12.1	4.4	1920	Ketchikan, Alaska
44	214283		Ga. s.	Homo 2	27	9	56.0	14.5	6.0	1916	Blind Slough, Oreg.
45	214758		Ga. s.	Homer	36	24	52.7	15.3	6.8	1917	Oig Harbor, Wash.
46	223401		Ga. w.	Homer T.	23	14	64.2	14.0	2.2	1923	Clarrington, Ohio
47	225030		Ol. s.	Honestead	13	9	37.5	13.3	4.0	1925	West Palm Beach, Fla.
48	216155		Ol. s.	Honey Boy	9	6	30.7	8.0	4.0	1917	Tacoma, Wash.
49	201653		Ga. s.	Hooker	14	12	37.3	14.0	5.0	1907	Osterville, Mass.
50	217713		Ol. s.	Hoonah	57	36	65.8	16.0	7.2	1919	Hellingham, Wash.
51	214601		Ga. s.	Hooper	11	9	41.0	11.8	2.8	1916	Stumpy Point, N. C.
52	224828		Ol. s.	Hoop-La	80	48	104.4	15.0	8.1	1917	Greensport, N. Y.
53	220458		Ga. s.	Hoosier State	31	21	60.0	17.0	6.5	1920	Menominee, Mich.
54	96675		Ga. s.	Hope	14	9	35.6	12.4	4.0	1903	Ballard, Wash.
55	211380		Ga. s.	Hopla	8	6	35.8	11.3	4.7	1913	Noank Conn.
56	212950		Ga. s.	Hope	15	9	40.3	11.2	3.1	1915	Marshfield, Oreg.
57	214160		Ga. s.	Hope	10	15	43.8	11.1	5.4	1916	Port Madison, Wash.
58	218338		Ga. s.	Hope	8	7	32.2	0.7	4.5	1919	Poulsbo, Wash.
59	224143		Ga. s.	Hope	17	12	37.0	13.8	3.4	1904	Weeks, La.
60	221856		Ol. s.	Hope	29	11	57.1	15.3	6.3	1925	East Boothbay, Me.
61	225185		Ga. s.	Hope	12	9	41.1	9.3	2.5	1925	Prosper, Oreg.
62	225730		Ga. s.	Hope	17	14	52.0	14.6	2.4	1905	Alamanda, La.
63	95875		Ol. s.	Hope Leslie	48	19	71.9	16.5	8.0	1880	Bath, Me.
64	216087		Ga. s.	Hopklus	33	20	57.3	15.8	4.7	1918	Portsmouth, Va.
65	218752		Ga. s.	Hoquarton	10	7	37.1	9.8	3.6	1919	Tillamook, Oreg.
66	96401		Ol. s.	Hoquiam	35	24	65.5	16.0	5.2	1808	Hoquiam, Wash.
67	200601		Ol. s.	Horace	17	7	40.2	11.4	5.0	1901	Apalachicola, Fla.
68	96310		Ga. s.	Horatio	8	7	25.5	12.1	3.1	1895	Capo May, N. J.
69	226027		Ga. s.	Horizon	69	36	69.0	19.1	8.5	1928	Los Angeles, Calif.
70	227047		Ol. s.	Hornell	180	123	86.7	28.1	11.0	1927	Newburgh, N. Y.
71	201751		Ga. s.	Hornet	11	7	53.0	12.0	4.5	1905	Portland, Oreg.
72	210761		Ga. s.	Hornet	7	6	38.4	9.7	3.0	1912	Georgetown, S. C.
73	212398		Ga. s.	Hornet	12	10	33.4	13.2	4.2	1914	Brooklyn, N. Y.
74	226601		Ol. s.	Hornet	31	21	55.4	16.0	6.1	1920	Seattle, Wash.

1 Formerly U. S. N. S. C. 244.

1 Formerly ga. s. Ellen T.

Line No.	Serv-ice	Crew	Horse-power	Name of owner	Home port	Address of owner
1	Fsh.	4	10	Bernt Haran	Ketchikan, Alaska	Sitka, Alaska.
2	Frt.	2	24	West Florida Lumber Co. (Fla.)	Apalachicola, Fla.	De Funiak Springs, Fla.
3	Pas.	3	32	Israelite House of David (Mich.)	Grand Haven, Mich.	St. James, Mich.
4	Cod.	1	16	James A. Teel	Rockland, Mo.	Matineus, Mo.
5	Oys.	3	25	D. Atwood Co. (Mass.)	Boston, Mass.	240 Northern Avenue.
6	Fsh.	2	40	Erie K. Johnson	Ketchikan, Alaska	
7	Fsh.	3	35	Duncan Rullhven	Galveston, Tex.	Palacios, Tex.
8	Frt.	2	12	Mrs. Fannie Kennedy	Gulfport, Miss.	Bllox, Miss.
9	Oys.	2	0	Jess H. Davis	Crisfield, Md.	108 Maple Street.
10	Fsh.	1	16	Hans A. Hansen	Ketchikan, Alaska	Box 232.
11	Fsh.	3	40	Robt. J. Younger	New Orleans, La.	Houma, La.
12	Fsh.	2	16	Hetta Packing Co. (T. A.)	Ketchikan, Alaska	Craig, Alaska.
13	Fsh.	1	28	Deep Sea Salmon Co. (Wash.)	Juneau, Alaska	Sitka, Alaska.
14	Fsh.	2	16	O. W. Payne	Reedville, Va.	White Stone, Va.
15	Fsh.	2	10	Jos. E. Boudreaux	New Orleans, La.	Houma, La.
16	Fsh.	3	7	Edward Hanson	Gulfport, Miss.	Pass Christian, Miss.
17	Fsh.	3	21	Harry M. Allen	Newport, R. I.	Block Island, R. I.
18	Frt.	2	30	E. Jameson & Sons	Portsmouth, N. H.	Jameson's Wharf.
19	Fsh.	3	60	Charles Colberg	Philadelphia, Pa.	Wildwood, N. J.
20	Fsh.	6	65	Utopian Fisheries (Wash.)	Seward, Alaska	Letchuco, Alaska.
21	Fsh.	2	8	Edwin Jensen	Milwaukee, Wis.	Oconto, Wis.
22	Fsh.	2	20	B. O. Smith	Reedville, Va.	Sunny Bank, Va.
23	Tow.	3	65	Gillkoy Bros. Towing Co. (Wash.)	Seattle, Wash.	Anacortes, Wash.
24	Tow.	8	60	Whiting Turner Construction Co. (Md.)	Chattanooga, Tenn.	London, Tenn.
25	Fer.	4	120	Hursey Transportation Co. (La.)	New Orleans, La.	Louis, La.
26	Pas.	2	110	Kitsap County Transportation Co. (Wash.)	Seattle, Wash.	Pier 3.
27	Tow.	2	35	B. M. Baruch	Georgetown, S. C.	
28	Pas.	2	35	Walter S. Rohn	Boston, Mass.	Needham, Mass.
29	Frt.	2	40	Parkhurst Cod Liver Oil Corporation (Me.)	Bar Harbor, Me.	Swans Island, Me.
30	Fsh.	1	12	William Doughty	Philadelphia, Pa.	Somers Point, N. J.
31	Fsh.	3	30	J. J. Tronsdale	Tampa, Fla.	St. Petersburg, Fla.
32	Pas.	1	20	William M. Hale	St. Louis, Mo.	Shawneetown, Ill.
33	Oys.	2	16	Fred Sprinkle	Mohile, Ala.	Dauphin Island, Ala.
34	Cod.	2	16	Joseph S. Elliot	Portland, Me.	Freeport, Me.
35	Fsh.	1	10	George Smith	Port Angeles, Wash.	Nonah Bay, Wash.
36	Oys.	2	10	John W. Watkins	Newport News, Va.	Rescue, Va.
37	Pas.	1	60	William Colberg	San Francisco, Calif.	Stockton, Calif.
38	Frt.	2	13	Ernest Heel	Jonesport, Me.	Millbridge, Me.
39	Fsh.	1	60	Oscar A. Elmquist	Philadelphia, Pa.	Wildwood, N. J.
40	Fsh.	1	25	Walter Hindsell	Juneau, Alaska	Douglas, Alaska.
41	Fsh.	2	25	Ross J. Bell	Grand Haven, Mich.	Choboyan, Mich.
42	Fsh.	3	22	C. T. Aus	Tacoma, Wash.	3826 McKinley Avenue.
43	Fsh.	1	16	J. E. Swagle	Ketchikan, Alaska	
44	Fsh.	0	40	John Ross, Jr.	Tacoma, Wash.	Olg Harbor, Wash.
45	Fsh.	8	40	Alaska Consolidated Canneries (Del.)	Ketchikan, Alaska	
46	Pas.	3	25	William Payton	Cincinnati, Ohio	New Matamoras, Ohio.
47	Tow.	3	45	Thomas L. Holland Co. (Fla.)	Miami, Fla.	172 Northeast Second Street.
48	Fsh.	2	15	A. P. Frisby	Ketchikan, Alaska	Craig, Alaska.
49	Fsh.	1	20	Joseph C. Crosby	New Bedford, Mass.	Osterville, Mass.
50	Fsh.	6	180	Hoonah Packing Co. (Wash.)	Seattle, Wash.	Bellingham, Wash.
51	Fsh.	3	20	J. J. Bennett	Fernandina, Fla.	General delivery.
52	Fsh.	12	100	Carlando Carrisi	Boston, Mass.	271 North Street.
53	Tow.	3	100	Great Lakes Dredge & Dock Co. (N. J.)	Chicago, Ill.	104 South Michigan Avenue.
54	Fsh.	1	12	R. Jacobsen	Seattle, Wash.	Winslow, Wash.
55	Fsh.	3	24	Reuben G. Hurdick	Newport, R. I.	Nunragansett Pier.
56	Pas.	1	30	Coos River Transportation Corporation (Oreg.)	Marshfield, Oreg.	
57	Fsh.	1	20	George T. Myers	Wrangell, Alaska	Karheen, Alaska.
58	Fsh.	1	12	Andrew C. Peterson	Astoria, Oreg.	Cara of A. Anderson Fish Co.
59	Tow.	1	28	Justus Hanson	New Orleans, La.	Berwick, La.
60	Cod.	3	45	Stanley Butler	Vineyard Haven, Mass.	Nantucket, Mass.
61	Pas.	1	25	Carl F. Hornum	Marshfield, Oreg.	Handon, Oreg.
62	Fsh.	2	20	Stonewall Baehus	New Orleans, La.	Empire, La.
63	Cod.	12	60	Paul Seala	Gloucester, Mass.	4 Fort Square.
64	Tow.	2	100	Frank R. Jones	Wilmington, Del.	1209 King Street.
65	Mse.	2	20	F. E. Dodge	Portland, Oreg.	Tillamook, Oreg.
66	Tow.	4	175	Schlar Bros. Logging Co. (Wash.)	Seattle, Wash.	Aberdeen, Wash.
67	Tow.	3	100	Orleans Dredging Co. (La.)	New Orleans, La.	832 Malson Blanche Build- ing.
68	Oys.	2	10	Howard N. Smith	Philadelphia, Pa.	Cape May, N. J.
69	Fsh.	0	120	Sam Cvitanovich	Los Angeles, Calif.	San Pedro, Calif.
70	Frt.	7	200	Erie Land & Improvement Co. (N. J.)	New York, N. Y.	60 Church Street.
71	Fsh.	1	22	Alaska-Portland Packers Association (Oreg.)	Portland, Oreg.	1105 Yeon Building.
72	Tow.	2	20	B. W. Jayroe & Co. (S. C.)	Georgetown, S. C.	
73	Frt.	2	20	George H. Purrott	New York, N. Y.	Newburgh, N. Y.
74	Tow.	4	100	Washington Tug & Barge Co. (Wash.)	Seattle, Wash.	Colman Dock.

1 Formerly U. S. Eng. ga. s. Hopkins.

4 Formerly st. s. Loretto.

Line No.	Official No.	Signal letters	Rig	Name of vessel	Tonnage		Register dimensions			When built	Where built
					Gross	Net	Length	Breadth	Depth		
					Feet						
1	210161		Ga. s.	Hortense U.	8	8	28.0	0.2	3.4	1917	Green Bay, Wis.
2	213050		Ga. s.	Hotspur	19	15	42.3	12.6	5.4	1915	Seattle, Wash.
3	210374		Ga. s.	Houma Bottling Works	10	0	35.2	10.8	2.4	1916	Houma, La.
4	212677		Ga. s.	Houston Pilot No. 1	21	8	43.6	14.1	3.0	1914	Cedar Bayou, Tex.
5	224118	MFPW	Ga. s.	Houston Pilot No. 2	110	26	104.2	15.0	8.0	1918	Mobile, Ala.
6	229392		Ol. s.	Houtex	02	55	104.0	15.0	3.8	1918	do.
7	16100		Ga. s.	Howard	13	11	43.8	14.2	3.5	1838	Portsmouth, Va.
8	205317		Ga. s.	Howard D.	11	8	56.0	11.8	3.0	1908	Everett, Wash.
9	221570		Ol. s.	Howard L.	13	11	33.0	10.0	4.5	1920	Nauburway, Mich.
10	206317		Ga. s.	Howard James	13	8	47.0	12.0	3.0	1912	Amburg, Va.
11	208201		Ga. s.	Howard W. Sockwell	31	12	60.0	20.0	6.0	1910	Leesburg, N. J.
12	217548		Ga. s.	Hrvatska	31	21	54.0	14.3	6.3	1910	Los Angeles, Calif.
13	212059		Ga. s.	Hudson	30	21	45.2	13.3	6.2	1914	Poulsbo, Wash.
14	217274		Ga. s.	Hudson	8	0	37.0	8.8	3.5	1913	Baltimore, Md.
15	220121		Ga. s.	Hudson	11	9	36.5	14.0	3.6	1897	Camden, N. J.
16	220333		Ga. s.	Hudson	18	14	40.0	13.3	4.0	1920	Sitka, Alaska
17	224118		Ga. s.	Hudson	27	19	51.0	14.5	7.2	1923	Murletts, Wis.
18	221720		Ol. s.	Hudson-ATHENS	656	534	102.0	33.0	11.3	1921	Washington, Wis.
19	1853		Ol. s.	Hugh	21	16	53.0	13.0	4.0	1868	Philadelphia, Pa.
20	220595		Ga. s.	Hugh	7	6	36.1	9.8	2.0	1920	Stacy, N. C.
21	220598		Ga. s.	Hugh B.	12	11	38.8	10.1	4.2	1920	Kenosha, Wis.
22	210652		Ol. s.	Hugh O'Donnell	72	48	70.0	20.0	8.5	1920	Milford, Del.
23	202910		Ga. s.	Hughes Bros	12	8	42.2	11.4	4.3	1906	Urbanna, Va.
24	201004		Ga. s.	Hukihuki	14	0	35.7	11.2	5.0	1908	Honolulu, Hawaii
25	203350		Ga. s.	Hulda	9	6	31.5	9.8	4.4	1909	Tacoma, Wash.
26	208861		Ol. s.	Hulda	40	26	70.0	19.2	6.0	1911	Prosper, Oreg.
27	201608		Ga. s.	Hulda I.	14	9	50.0	13.3	3.2	1907	Astoria, Oreg.
28	225920		Ga. w.	Hullett	37	14	58.7	13.2	2.0	1926	Beardstown, Ill.
29	217878		Ol. s.	Humanity	45	31	58.5	15.8	7.3	1910	Olg Harbor, Wash.
30	224574		Ga. s.	Humberkin	9	6	36.8	10.3	3.5	1925	Bellingham, Wash.
31	223800		Ga. s.	Humminger	7	5	35.8	10.6	3.4	1924	Eastport, Md.
32	222613		Ga. s.	Hundred	13	10	32.0	13.0	4.0	1922	Handsboro, Miss.
33	96021		Ga. s.	Hungarian	30	35	56.0	20.5	4.7	1889	Port Jefferson, N. Y.
34	209467		Ga. s.	Hunter	16	6	30.5	11.6	2.4	1911	Kissimee, Fla.
35	226146		Ol. s.	Hunter No. 4	17	11	42.9	11.9	5.7	1926	Tacoma, Wash.
36	227235		Ol. s.	Huntington Sanford	40	22	60.0	16.9	8.3	1928	Damariscotta, Me.
37	221567		Ol. s.	Huntress	78	39	104.4	14.5	8.5	1917	Mare Island, Calif.
38	211189		Ga. s.	Huron	11	10	31.0	11.2	4.6	1913	Newark, N. J.
39	218160		Ga. s.	Hurricane	8	7	31.4	10.1	4.5	1905	Camden, N. J.
40	211732		Ga. s.	Husky	9	6	34.1	10.1	5.4	1913	Los Angeles, Calif.
41	218032		Ga. s.	Husky	20	10	40.0	12.8	8.2	1910	Anacortes, Wash.
42	218602		Ga. s.	Husky	11	9	30.7	9.9	3.6	1910	Aberdeen, Wash.
43	224580		Ol. s.	Husky	21	21	48.5	13.0	4.0	1915	Brooklyn, N. Y.
44	227537		Ol. s.	Husky L.	14	0	36.8	10.8	5.2	1928	Seattle, Wash.
45	96214		Ga. s.	Hustler	8	7	31.0	12.3	3.3	1893	Patchogue, N. Y.
46	96570		Ga. s.	Hustler	16	14	56.0	13.0	4.4	1901	Scranton, Miss.
47	206953		Ga. s.	Hustler	14	9	45.3	12.6	4.2	1900	South Bend, Wash.
48	207678		Ga. s.	Hustler	0	8	39.5	10.0	3.6	1910	Grafton, Ill.
49	211376		Ga. s.	Hustler	9	6	32.2	12.6	3.3	1913	Miami, Fla.
50	216414		Ga. s.	Hustler	9	6	37.0	12.2	3.7	1910	Oxford, Md.
51	218385		Ga. s.	Hustler	8	5	31.7	8.4	3.0	1910	Buffalo, N. Y.
52	222082		Ga. s.	Hustler	8	6	41.4	9.2	3.5	1922	Cambridge, Md.
53	223117		Ol. s.	Hustler	03	63	78.6	20.1	7.0	1923	Philadelphia, Pa.
54	212410		Ga. s.	Hynck	14	9	47.0	12.3	4.0	1914	San Diego, Calif.
55	213121		Ga. s.	Hynda	8	5	29.3	9.6	4.0	1915	Tacoma, Wash.
56	203968		Ol. s.	Hynk	28	23	55.8	13.1	4.1	1907	Astoria, Oreg.
57	209333		Ol. s.	Hynk	17	11	42.9	11.2	5.2	1912	Seattle, Wash.
58	208380		Ga. s.	Hydah	31	21	57.6	16.9	5.7	1911	Dockton, Wash.
59	209855		Ga. s.	Hydra	26	18	47.7	13.3	6.2	1912	Seattle, Wash.
60	227218		Ol. s.	Hyperion	15	10	37.1	11.2	6.0	1928	Tacoma, Wash.
61	221513		Ol. w.	I. C.	23	15	61.5	12.0	2.2	1921	Cincinnati, Ohio.
62	218251		Ol. w.	I. H. C.	28	11	47.2	12.8	2.3	1909	Lockport, La.
63	221276		Ol. s.	I. L. I. 101 (steel)	1,010	797	242.6	36.1	12.9	1921	Duluth, Minn.
64	221286		Ol. s.	I. L. I. 102 (steel)	1,010	797	242.6	36.1	12.9	1921	do.
65	221341		Ol. s.	I. L. I. 103 (steel)	1,010	797	242.6	36.1	12.9	1921	do.
66	221431		Ol. s.	I. L. I. 104 (steel)	1,010	797	242.6	36.1	12.9	1921	do.
67	221467		Ol. s.	I. L. I. 105 (steel)	1,010	797	242.6	36.1	12.9	1921	do.
68	226013		Ga. s.	I. & L. T.	9	6	34.0	8.7	4.7	1927	Seattle, Wash.
69	222251		Ga. s.	I. S. L. 11	14	9	48.6	12.1	4.6	1917	San Pedro, Calif.
70	106633		Ga. s.	I. Wonder	16	10	65.0	10.2	4.0	1897	Alexandria Bay, N. Y.
71	220020		Ga. s.	I. X. L.	9	7	31.2	10.3	4.2	1920	Richardson, Wash.

¹ Formerly ga. s. Zora.

² Formerly ga. s. Alfred H.

³ Formerly U. S. Navy subchaser 331.

⁴ Formerly fa U. S. Navy S. C. No. 333.

⁵ Formerly b Nicaraguan ga. s. Decring.

⁶ Formerly schooner George Y. Schoel.

Motor Vessels

359

Line No.	Serv-ice	Crew	Horse-power	Name of owner	Home port	Address of owner
1	Fsh.	3	15	Frank Schullz.....	Millwaukee, Wis.....	Green Bay, Wis.
2	Fsh.	5	20	San Juan Fishing & Packing Co. (Wash.).....	Seward, Alaska.....	Foot Stacey Street, Seattle, Wash.
3	Frt.	2	12	John A. Porcho.....	New Orleans, La.....	Houma, La.
4	Pass.	1	45	Charles O'Brien.....	Houston, Tex.....	4519 Sherman Street.
5	Pl.	6	410	Joseph Walkerth.....	308 Hagerman Street.
6	Frt.	6	150	Houston Gulf Shipping Co. (Tex.).....	Houston, Tex.....	1410 Washington Avenue.
7	Frt.	2	24	G. A. Tillage.....	Newport News, Va.....	Gloucester Point, Va.
8	Fsh.	3	40	Henry J. Enard.....	Seward, Alaska.....	Anchorage, Alaska.
9	Fsh.	4	21	Stanley R. Volght.....	Millwaukee, Wis.....	Ellison Bay, Wis.
10	Frt.	2	20	Irvington Packing Co.....	Reedville, Va.....	Irvington, Va.
11	Oys.	6	50	Herbert R. Sockwell.....	Philadelphia, Pa.....	Maurice River, N. J.
12	Fsh.	5	50	Van Camp Sea Food Co. (Calif.).....	Los Angeles, Calif.....	East San Pedro, Calif.
13	Fsh.	2	27	Baranof Packing Co. (Wash.).....	Ketchikan, Alaska.....	1627 Alceanna Street.
14	Pass.	1	24	George W. Hartman.....	Baltimore, Md.....	Millville, N. J.
15	Fsh.	2	12	Ithais C. Haloy.....	Philadelphia, Pa.....
16	Fsh.	2	20	W. P. Mills Corporation (Alaska).....	Sitka, Alaska.....
17	Tow.	2	100	Great Lakes Dredge & Dock Co. (N. Y.).....	New York, N. Y.....	18 Battery Place.
18	Fer.	6	230	Hudson & Athens Ferry Co. (N. Y.).....	Albany, N. Y.....	Hudson, N. Y.
19	Tow.	1	60	Blake G. Purdy.....	Boston, Mass.....	545 Innower Street.
20	Frt.	2	16	E. H. Fulcher.....	Beaufort, N. C.....	Stacy, N. C.
21	Fsh.	3	b 20	Joseph E. Poplinski.....	Millwaukee, Wis.....	721 Franklin Place.
22	Tow.	6	210	Louis O'Donnell.....	New York, N. Y.....	41 Whitehall Street.
23	Misc.	1	15	J. D. Mister.....	Cape Charles, Va.....	Wachapreague, Va.
24	Frt.	2	50	Young Bros. (Hawaii).....	Honolulu, Hawaii.....	Old Boat Landing.
25	Fsh.	3	16	Michael Hanson.....	Petersburg, Alaska.....
26	Tow.	3	180	John E. Haggblom.....	Portland, Ore.....
27	Tow.	1	45	Lytle Logging & Mercantile Co. (Wash.).....	Seattle, Wash.....	Hoquiam, Wash.
28	Tow.	2	b 45	George Hulitt.....	Peoria, Ill.....	Beardstown, Ill.
29	Fsh.	6	b 110	Justo Pesutich.....	Los Angeles, Calif.....	San Pedro, Calif.
30	Tow.	2	50	E. K. Wood Lumber Co. (Calif.).....	Seattle, Wash.....	Bellingham, Wash.
31	Misc.	1	16	Frederick A. Matzen.....	Annapolis, Md.....	Eastport, Md.
32	Frt.	3	23	A. R. Martindale.....	Gulfport, Miss.....	Handshoro, Miss.
33	Frt.	2	10	William McDaniel.....	New York, N. Y.....	City Island, N. Y.
34	Pass.	1	20	Vernon Robinson.....	Miami, Fla.....
35	Pass.	2	50	James Hunter.....	Tacoma, Wash.....	Neah Bay, Wash.
36	Fsh.	6	45	Oscar Johnson.....	Rockland, Me.....	43 Broadway, Rockport, Me.
37	Fsh.	2	b 150	Halfhill Packing Corporation (Calif.).....	Los Angeles, Calif.....	Long Beach, Calif.
38	Misc.	2	40	Thomas F. Delaney.....	New York, N. Y.....	135 West One hundredth Street.
39	Misc.	4	10	Frank R. Sickelsteel.....	Miami, Fla.....	City Yacht Docks.
40	Pass.	1	30	City of Los Angeles (Calif.).....	Los Angeles, Calif.....	City Hall.
41	Fsh.	1	40	William M. Fraser.....	Ketchikan, Alaska.....	Lake Bay, Alaska.
42	Fsh.	1	18	M. Rasmussen.....	Seattle, Wash.....	Foot Chehalis Street, Aberdeen, Wash.
43	Fsh.	1	12	A. D. Brown.....	65 Marlon Street.
44	Fsh.	3	30	Paul Lee.....	Ketchikan, Alaska.....	2315 West Fifty-seventh Street, Seattle, Wash.
45	Fsh.	2	8	T. O. Worth.....	New York, N. Y.....	Hampton Bays, N. Y.
46	Tow.	2	100	C. L. Ashton.....	Houston, Tex.....	La Porte, Tex.
47	Tow.	1	50	R. J. UHlean.....	Seattle, Wash.....	Aberdeen, Wash.
48	Pass.	1	30	Frank Haney.....	Memphis, Tenn.....	Greenville, Miss.
49	Tow.	1	45	Miami Towing & Lighterage Corporation (Fla.).....	Miami, Fla.....	761 N. W. North River Drive.
50	Frt.	1	16	Marine Service Corporation (Md.).....	Baltimore, Md.....	908 South Broadway.
51	Frt.	1	18	Lake Shipbuilding Co. (N. Y.).....	Buffalo, N. Y.....	Foot Michigan Avenue.
52	Frt.	2	12	R. T. Vallant.....	Cambridge, Md.....	Oxford, Md.
53	Tow.	4	300	Oil Transfer Corporation (Del.).....	New York, N. Y.....	17 Battery Place.
54	Pass.	1	25	Star and Crescent Boat Co. (Calif.).....	San Diego, Calif.....	Foot Broadway.
55	Fsh.	2	15	Elmer Sagen.....	Tacoma, Wash.....	3209 East F Street.
56	Fsh.	5	45	Alaska Consolidated Canneries (Del.).....	Ketchikan, Alaska.....
57	Tow.	2	75	Hilkey Bros. Towing Co. (Wash.).....	Seattle, Wash.....	Anacortes, Wash.
58	Fsh.	5	65	Pacific American Fisheries (Mo.).....	South Bellingham, Wash.
59	Fsh.	2	36	Hooth Fisheries Co. (Del.).....	Foot Wall Street.
60	Fsh.	2	30	Oscar Oberg.....	Juneau, Alaska.....	Box 607.
61	Tow.	1	20	Island Creek Coal Co. (Me.).....	Cincinnati, Ohio.....	923 Dixie Terminal Building.
62	Tow.	2	12	A. M. Brock.....	New Orleans, La.....	3122 North Rampart Street.
63	Frt.	12	b 900	Erle & St. Lawrence Corporation (Del.).....	New York, N. Y.....	42 Broadway.
64	Frt.	12	b 250	Do.
65	Frt.	12	b 250	Do.
66	Frt.	12	b 250	Do.
67	Frt.	11	b 250	Do.
68	Fsh.	1	20	C. A. Teeche.....	Seattle, Wash.....	4716 Twelfth Avenue SW.
69	Fsh.	1	50	J. E. Frymder.....	Los Angeles, Calif.....	Long Beach, Calif.
70	Pass.	3	36	Joseph B. Reid.....	Cape Vincent, N. Y.....	Alexandria Bay, N. Y.
71	Fsh.	2	14	Thos. Cochran.....	Seattle, Wash.....	Richardson, Wash.

¹ Formerly ga. s. A. F. Kapella.

² Formerly ga. s. James M. Brooks.

³ Formerly U. S. N. S. C. 281.

⁴ Formerly ga. s. ^a Clara Lee.

⁵ Formerly ga. s. ^b Junja Lota.

⁶ Formerly U. S. Navy ga. s. 2201.

⁷ Formerly ga. s. Anna Porter.

Motor Vessels

Line No.	Official No.	Signal letters	Rig	Name of vessel	Tonnage		Register dimensions			When built	Where built
					Gross	Net	Length	Breadth	Depth		
1	220100		Ga. s.	I. B. Rowe	10	7	34.0	0.8	1.0	1926	Lilvermore, Ky.
2	213106		Ga. s.	Ibsen	20	16	42.0	12.8	6.7	1915	Seattle, Wash.
3	226465		Ga. s.	Iceland	44	34	58.0	16.8	7.2	1927	Doekton, Wash.
4	218357		Ga. s.	Ictar II	11	0	36.0	9.0	4.0	1919	Wrangell, Alaska
5	225553		Ga. s.	Icy Point	25	21	40.5	13.7	5.7	1926	Seattle, Wash.
6	100260		Ga. s.	Ida	8	7	43.2	12.0	3.1	1881	Rock Hall, Md.
7	100789		Ga. s.	Ida	0	7	30.2	11.6	4.5	1903	Erlo, Pa.
8	203956		Ga. s.	Ida	12	11	30.8	10.8	3.3	1907	Manitowoc, Wis.
9	204448		Ga. s.	Ida	8	5	32.6	0.3	3.5	1907	Ludington, Mich.
10	210986		Ga. s.	Ida	0	8	27.4	8.5	3.7	1909	Little Sunnicco, Wis.
11	213335		Ga. s.	Ida	0	6	30.4	8.8	4.4	1915	Cheboygan, Mich.
12	213360		Ga. s.	Ida	13	11	32.4	10.7	4.6	1915	Seattle, Wash.
13	216302		Ga. s.	Ida	8	7	31.1	11.6	3.6	1911	New York, N. Y.
14	210310		Ga. s.	Ida	7	6	39.3	10.1	2.0	1904	Cut Off, La.
15	221657		Ga. s.	Ida	9	7	38.2	11.1	3.8	1913	Sea Isle City, N. J.
16	222004		Ga. s.	Ida II	14	0	47.0	13.8	5.4	1922	Astoria, N. Y.
17	227119		Ol. w.	Ida B.	41	44	64.0	15.0	4.0	1927	Paducah, Ky.
18	200807		Ga. s.	Ida C	11	7	31.0	12.2	5.7	1904	Orland, Me.
19	226274		Ga. s.	Ida C	8	6	33.3	0.3	5.1	1927	Tacoma, Wash.
20	223370		Ga. w.	Ida J	20	8	50.0	11.9	3.0	1923	Madison, Ind.
21	210859		Ga. s.	Ida K	18	12	30.4	12.0	5.4	1912	Seattle, Wash.
22	220660		Ga. s.	Ida K	10	7	35.8	10.6	4.7	1927	Sea Isle City, N. J.
23	221005		Ga. s.	Ida Q	10	13	37.0	14.0	7.6	1924	New Orleans, La.
24	218214		Ga. s.	Ida S	9	7	34.7	11.4	3.5	1904	Green Bank, N. J.
25	213213		Ga. s.	Ida T	0	9	29.2	9.3	3.8	1915	Peshigo, Wis.
26	100675		Ga. s.	Ida V	18	11	44.2	14.2	2.0	1899	Swan Quarter, N. C.
27	223729		Ga. s.	Ida V	11	11	37.0	8.0	2.4	1924	Paducah, Ky.
28	222946		Ga. s.	Idabelle	113	71	56.0	20.4	7.3	1923	Thunderbolt, Ga.
29	100706		Ga. s.	Ida Del.	10	10	39.0	14.8	3.3	1900	Old River, Tex.
30	100359		Ga. s.	Ida and Lula	10	9	48.0	12.6	3.1	1885	Somerset County, Md.
31	201021		Ga. s.	Ida and Frances	11	7	34.8	11.6	5.8	1907	Frienshdip, Me.
32	220523		Ol. s.	Ida Mine	26	17	61.2	14.6	6.1	1927	Houghton, Wash.
33	100121		Ga. s.	Ida May	10	7	37.2	14.1	3.3	1874	Northport, N. Y.
34	100705		Ga. s.	Ida May	5	6	23.3	11.3	3.6	1900	Osterville, Mass.
35	100791		Ga. s.	Ida May	32	21	58.0	15.6	6.6	1903	South Seattle, Wash.
36	205608		Ga. s.	Ida May	62	42	73.0	18.0	6.0	1908	Tacoma, Wash.
37	218576		Ga. s.	Ida May	10	7	27.8	10.6	3.6	1919	Jacksonville, Fla.
38	225147		Ol. s.	Ida May	16	11	45.0	15.5	4.3	1925	Oyster Bay, N. Y.
39	100693		Ga. s.	Ida May II	16	9	46.4	10.1	3.4	1899	Hloxi, Miss.
40	100570		Ga. s.	Ida M. Prout	6	6	20.3	13.2	3.0	1893	Patchogue, N. Y.
41	218574		Ga. s.	Idaho	8	6	30.8	0.3	4.0	1910	Brenerton, Wash.
42	220270		Ol. s.	Idaho	38	18	69.8	14.0	6.7	1920	Los Angeles, Calif.
43	222377		Ga. s.	Idaho (composite)	12	8	58.1	12.3	4.5	1922	Lewiston, Idaho
44	222208		Ga. s.	Idalia	9	8	31.0	12.0	4.1	1899	Kingston, Mass.
45	221581		Ga. w.	Idamae	54	30	75.0	16.2	2.9	1925	Point Pleasant, W. Va.
46	202269		Ga. s.	Idamae	14	11	50.4	14.0	3.0	1911	Cove, Tex.
47	100649		Ga. s.	Idéal	11	7	36.7	12.1	3.7	1898	Hridgeport, Conn.
48	207480		Ol. s.	Idéal	38	30	54.4	17.4	5.4	1910	Patchogue, N. Y.
49	221441		Ga. s.	Idéal	12	8	34.0	11.1	4.6	1921	Brooklyn, N. Y.
50	225187		Ol. s.	Idéal	31	15	60.8	16.1	0.2	1925	San Diego, Calif.
51	220168		Ga. s.	Idéal	12	7	31.3	11.0	3.0	1922	Morgan City, La.
52	100664		Ga. s.	Idle Engle	7	0	36.3	12.7	3.4	1898	Double Bayou, Tex.
53	100276		Ga. s.	Idle Hour	15	11	55.0	8.8	5.5	1881	Bristol, R. I.
54	204683		Ga. s.	Idle Hour	9	9	32.0	13.7	3.7	1903	New York, N. Y.
55	210103		Ga. s.	Idle Hour	19	16	53.0	10.0	4.2	1912	Chayton, N. Y.
56	205651		Ga. s.	Idler	11	9	38.0	10.8	3.8	1908	Patchogue, N. Y.
57	210521		Ga. s.	Idler	7	0	30.1	7.7	3.6	1912	Alton, Ill.
58	100141		Ga. s.	Idlewild	13	11	36.3	13.8	4.9	1888	Double Bayou, Tex.
60	223023		Ga. w.	Idlewild	37	28	48.0	15.7	2.8	1922	Poehontas, Ark.
60	222772		Ga. s.	Idlewild II	11	5	36.6	13.0	4.7	1923	Thomaston, Me.
61	211471		Ga. s.	Idylense	10	7	41.8	11.0	3.6	1913	Grand Chenier, La.
62	214999		Ga. s.	Igloo	17	14	43.6	12.1	4.5	1917	Bellingham, Wash.
63	221407		Ga. s.	Igo	7	6	46.3	0.2	3.1	1925	Crisfield, Md.
64	213330		Ga. s.	Ikaros	22	18	40.9	13.2	5.7	1915	Seattle, Wash.
65	214084		Ga. s.	Ikaros II	32	21	52.6	14.4	6.5	1916	Og Harbor, Wash.
66	227702		Ga. s.	Iki	10	5	38.0	10.6	4.3	1915	Los Angeles, Calif.
67	227106		Ol. s.	Ileno	40	33	59.0	15.0	7.0	1928	Seattle, Wash.
68	224215		Ga. s.	Ilamna	14	12	36.0	10.2	3.8	1924	Ilamna, Alaska
69	157282		Ga. s.	Ilikuto	12	10	33.0	14.0	3.7	1890	Buynshore, N. Y.

1 Formerly ga. s. Little Brothers.

Line No.	Service	Crew	Horse-power	Name of owner	Home port	Address of owner
1	Pas.	1	20	I. D. Rowe.....	Louisville, Ky.	Livermore, Ky.
2	Fsh.	5	27	Egil L. Peterson.....	Seattle, Wash.	7351 Twenty-fourth Avenue N.W.
3	Fsh.	8	50	Paul Martins.....	do.	Everett, Wash.
4	Fsh.	2	18	Lewis Olson.....	Wrangell, Alaska.	
5	Fsh.	6	70	Sunny Point Packing Co. (Wash.).....	Ketchikan, Alaska.	
6	Frt.	2	8	Gus Sineclair.....	Baltimore, Md.	Havre de Grace, Md.
7	Fsh.	4	20	Charles Hurbig.....	Erie, Pa.	724 Vine Street,
8	Fsh.	2	14	Ingoman Sommer.....	Milwaukee, Wis.	Sheboygan, Wis.
9	Fsh.	2	18	Emil Bishop.....	Grand Haven, Mich.	Ludington, Mich.
10	Fsh.	8	8	John Peltier.....	Milwaukee, Wis.	Brussels, Wis.
11	Fsh.	2	10	Ross J. Bell.....	Grand Haven, Mich.	223 South Huron Street, Cheboygan, Mich.
12	Fsh.	4	12	Diamond Fish Co. (Wash.).....	Seattle, Wash.	Dexter Horton Building.
13	Fsh.	1	16	Louis Kobesch.....	New York, N. Y.	173 Crystal Street (B).
14	Oys.	2	10	Adams Cherrail.....	New Orleans, La.	Cut Off, La.
15	Fsh.	6	24	Walter Pfeiffer.....	Philadelphia, Pa.	Sea Isle City, N. J.
16	Pas.	1	64	Max Follak.....	New York, N. Y.	Long Island City, N. Y.
17	Tow.	2	100	Union Bridge & Construction Co. (Mo.).....	Kansas City, Mo.	603 Sharp Building.
18	Frt.	5	2	George F. Brewster.....	Bangor, Me.	Bucksport, Me.
19	Fsh.	2	12	John Peters.....	Ketchikan, Alaska.	
20	Tow.	4	20	Charles E. Glass.....	Evansville, Ind.	2418 Sherman Drive, Indian- apolis, Ind.
21	Fsh.	6	30	Anton H. Norum.....	Seattle, Wash.	Poulsbo, Wash.
22	Fsh.	5	68	Nunziata Montagna.....	Philadelphia, Pa.	Sea Isle City, N. J.
23	Fsh.	3	20	Angelo Caravacell.....	Galveston, Tex.	2024 Avenue G.
24	Tow.	1	60	Olbb & Stephenson Bros. (N. J.).....	Philadelphia, Pa.	Ocean City, N. J.
25	Fsh.	3	15	Charles M. Tuttle.....	Milwaukee, Wis.	11g Sunnaco, Wis.
26	Tow.	1	18	E. A. Gibbs.....	Washington, N. C.	Swan Quarter, N. C.
27	Pas.	3	21	Mrs. Emma Igerl.....	Paducah, Ky.	913 South Third Street.
28	Frt.	1	72	Geo. W. Lowden, estate of.....	Savannah, Ga.	208 West Bay Street.
29	Frt.	1	14	George Baxter.....	Galveston, Tex.	Anahuac, Tex.
30	Frt.	2	16	George L. Smith & Bro.....	Reedville, Va.	Sharps, Va.
31	Cod.	2	19	Alfred I. Hutchings.....	Rockland, Mo.	Matineus, Mo.
32	Fsh.	3	60	Farwest Fisheries (Wash.).....	Seattle, Wash.	Pioneer Building.
33	Frt.	2	20	E. W. Tallmadge.....	Bridgeport, Conn.	Norwalk, Conn.
34	Fsh.	1	10	Annibal J. Martin.....	Vineyard Haven, Mass.	Nantucket, Mass.
35	Frt.	4	60	John H. Wilson.....	Honolulu, Hawaii.	Kaplanani Building.
36	Fsh.	11	75	Columbia & Northern Fishing & Packng Co. (Oreg.).....	Astoria, Oreg.	Astoria, Wash.
37	Mso.	2	20	E. R. Honedict.....	Jacksonville, Fla.	East Palatka, Fla.
38	Fsh.	2	25	Ida May Flower.....	New York, N. Y.	Oyster Bay, N. Y.
39	Oys.	2	40	Sam Bivalacqua.....	New Orleans, La.	200 Pierce Street.
40	Frt.	1	21	Minnie Hulso.....	New York, N. Y.	Panohogue, N. Y.
41	Fsh.	1	16	B. J. Briggs.....	Seattle, Wash.	Bremerton, Wash.
42	Fsh.	4	65	John Crab.....	Los Angeles, Calif.	Sau Pedro, Calif.
43	Frt.	1	230	Snake River Transportation Co.....	Great Falls, Mont.	Lewiston, Idaho.
44	Pas.	1	18	Charles Arata.....	Philadelphia, Pa.	Ventnor City, N. J.
45	Tow.	1	50	William Reynolds.....	Pittsburgh, Pa.	Point Pleasant, W. Va.
46	Pas.	1	24	W. J. Stines.....	Galveston, Tex.	Anahuac, Tex.
47	Frt.	2	25	John C. F. Shepard.....	Providence, R. I.	Bristol, R. I.
48	Tow.	2	100	George W. Wilson.....	New York, N. Y.	Rockville Center, N. Y.
49	Frt.	1	60	Louis M. Planson.....	do.	762 Garfield, N. J.
50	Fsh.	2	75	A. Paladini (Calif.).....	San Francisco, Calif.	542 Clay Street.
51	Fsh.	2	14	John Thomas.....	New Orleans, La.	Burwick, La.
52	Frt.	1	25	Fred Standley.....	Galveston, Tex.	Double Bayou, Tex.
53	Pas.	3	25	John C. Jordan.....	Hoston, Mass.	Charlestown, Mass.
54	Pas.	1	23	C. W. Smith.....	New York, N. Y.	Corona, N. Y.
55	Pas.	2	40	Alfred V. B. Howell.....	do.	53 Macon Street (B).
56	Pas.	2	35	James Carroll.....	do.	1368 Bushwick Avenue (H).
57	Pas.	1	21	Joseph L. Becker.....	St. Louis, Mo.	4520 Claxton Avenue.
58	Pas.	1	25	Velasco Brozos Transportation Co.....	Galveston, Tex.	Carr S. H. Hudgins, Velasco, Tex.
59	Frt.	1	25	R. E. Sallee.....	Memphis, Tenn.	Pocahontas, Ark.
60	Cod	3	21	Nicholas E. Norton.....	Vineyard Haven, Mass.	Nantucket, Mass.
61	Fsh.	1	18	John H. Steed.....	Lake Charles, La.	607 Iris Street.
62	Fsh.	3	35	B. E. Lee.....	Seattle, Wash.	1063 Twenty-sixth Avenue W.
63	Mso.	2	13	George W. Todd.....	Crisfield, Md.	1 Standard Avenue.
64	Fsh.	3	20	Pioneer Sea Food Co. (Wash.).....	Seward, Alaska.	Corordova, Alaska.
65	Fsh.	8	40	Alaska Consolidated Canneries (Del.).....	Ketchikan, Alaska.	
66	Fsh.	2	35	H. F. Bones.....	Los Angeles, Calif.	4036 Bryson Drive, Ingle- wood, Calif.
67	Fsh.	0	90	M. Madsen.....	Ketchikan, Alaska.	3218 Eighth Avenue, North East, Seattle, Wash.
68	Fsh.	2	10	H. Foss.....	Seward, Alaska.	Iliamna, Alaska.
69	Pas.	2	30	Harry J. McCabe, Jr.....	New York, N. Y.	61 East Forty-eighth Street.

1 Formerly ga. s. Dionis.

Line No.	Official No.	Signal letters	Rtg	Name of vessel	Tonnage		Register dimensions			When built	Where built
					Gross	Net	Length	Breadth	Depth		
1	218536		Ga. s.	Illaloo	12	9	32.1	10.9	4.0	1919	Hoquiam, Wash.
2	222256		Ga. s.	Illini	9	0	35.0	8.5	3.6	1903	Oshkosh, Wis.
3	200851		Ga. s.	Illinois	14	11	47.0	12.0	4.2	1904	Muntowoc, Wis.
4	206148		Ga. s.	Illinois	17	17	46.4	12.3	3.3	1908	Tahitka, Fla.
5	206698		Ga. s.	Illinois	43	38	63.1	13.2	6.7	1909	Oshkosh, Wis.
6	208116		Ga. s.	Illinois	12	12	34.0	11.0	4.0	1910	Muntowoc, Wis.
7	213295		Ga. s.	Illinois	28	19	47.6	13.4	6.2	1915	Tacoma, Wash.
8	221070		Ga. s.	Illinois	8	0	32.2	10.5	2.6	1923	Chauvin, La.
9	227855		Ga. s.	Illinois	0	0	33.0	9.8	4.0	1928	Tacoma, Wash.
10	207825		Ga. s.	Illinois Central	12	8	35.0	10.8	4.3	1910	Chicago, Ill.
11	221566		Ga. p.	Illno	33	28	60.5	17.8	2.8	1924	Warsaw, Ill.
12	221525		Ga. s.	Iloilo	8	8	35.6	9.0	3.0	1908	Norwalk, Conn.
13	208391		Ga. s.	Ilys	10	7	30.2	10.2	5.0	1911	Berkley, Va.
14	206677		Ga. s.	Imarta	8	0	31.4	10.2	3.0	1909	Juneau, Alaska
15	217101		Ga. s.	Immigrant	25	17	60.5	13.3	5.5	1918	Batter Park, Va.
16	200516		Ga. s.	Imogene	59	47	56.2	17.2	4.2	1903	Mount Pleasant, S. C.
17	208973		Ga. s.	Imp	8	5	36.1	9.1	4.0	1903	Richardson, Wash.
18	208499		Ga. s.	Imp	14	11	37.8	11.0	4.0	1911	Terminal Island, Calif.
19	220282		Ga. s.	Imp	7	5	31.6	9.2	5.7	1920	Bay Center, Wash.
20	219210		Ga. s.	Impatience	14	11	41.0	13.7	3.4	1912	Unknown
21	209853		Ga. s.	Imperator	148	70	106.0	25.0	11.8	1912	Essex, Mass.
22	219737		Ga. s.	Imperator	0	0	37.7	12.7	3.0	1915	Ostrlen, La.
23	206922		Ga. s.	Imperial	22	16	47.0	12.8	4.8	1909	Utsalady, Wash.
24	206960		Ga. s.	Imperial	18	12	42.5	13.1	4.8	1912	Tacoma, Wash.
25	212591		Ga. s.	Imperial	22	15	15.0	15.0	4.0	1914	Los Angeles, Calif.
26	213859		Ga. s.	Imperial	30	23	46.6	14.6	6.7	1921	Tacoma, Wash.
27	220449		Ga. s.	Imperial	30	24	62.6	13.6	3.3	1917	Prosper, Oreg.
28	220458		Ga. s.	Imperial	7	6	31.9	9.0	3.5	1919	Hoona, Alaska
29	220951		Ga. s.	Improver	0	7	31.3	9.0	3.8	1926	Hydaburg, Alaska
30	214628		Ga. s.	Ina	17	10	17.0	11.4	4.6	1916	Cedar Bayou, Tex.
31	220446		Ga. s.	Ina	7	6	32.0	9.6	2.9	1918	Elizabeth City, N. C.
32	223692		Ga. s.	Ina J.	13	9	36.0	11.0	5.1	1924	Tacoma, Wash.
33	222743		Ga. s.	Ina May	9	7	39.2	11.0	2.5	1923	Atlantic, N. C.
34	225453		Ol. s.	Inca	47	16	72.2	17.3	8.1	1920	Danversville, Me.
35	100796		Ga. s.	Independence	13	9	38.7	13.1	3.8	1902	Willapa, Wash.
36	215135		Ol. s.	Independence	12	8	60.0	11.5	3.7	1917	Astoria, Oreg.
37	215285		Ga. s.	Independence	31	28	52.3	15.3	6.7	1917	Oig Harbor, Wash.
38	207125		Ga. s.	Independence No. 2	15	10	54.0	13.2	3.0	1910	Astoria, Oreg.
39	100631		Ga. s.	Independent	11	10	36.4	14.0	5.6	1897	South Portland, Me.
40	127512		Ga. s.	Independent	18	17	51.0	11.2	5.0	1901	Alexandria Bay, N. Y.
41	212206		Ga. s.	Independent	10	7	45.8	8.8	3.3	1912	St. Andrews, Fla.
42	222165		Ga. s.	Independent	13	8	63.8	21.8	3.5	1922	St. Helena, Oreg.
43	227080		Ga. s.	Independent	7	6	26.0	9.1	3.1	1927	Pensaukeo, Wis.
44	100607		Ga. s.	Index	18	12	53.0	16.7	3.6	1900	Smyrna, N. C.
45	220854		Ol. s.	Indian	62	35	56.0	19.1	3.2	1920	St. Augustine, Fla.
46	201230		Ga. s.	Indian Girl	17	11	47.2	17.5	3.9	1904	Hlox, Miss.
47	212130		Ga. s.	Indian No. 2	48	30	66.3	13.1	2.6	1914	Sistersville, W. Va.
48	206213		Ga. s.	Indian River	12	11	55.5	18.8	2.6	1909	Trope, Fla.
49	214042		Ga. s.	Indiana	31	21	51.8	14.7	6.3	1917	Tacoma, Wash.
50	217477		Ga. s.	Indiana	21	14	55.6	13.3	5.2	1918	Terminal, Calif.
51	222701		Ga. s.	Inertia	7	7	33.3	7.6	3.1	1922	Oakville, Iowa
52	100178		Ga. s.	Inez	25	13	67.0	17.0	5.0	1890	Mudston, Md.
53	100737		Ga. s.	Inez	16	13	40.7	11.0	3.9	1901	Fall River, Mass.
54	205820		Ga. s.	Inez	6	6	21.8	11.7	4.0	1908	Chatham, Mass.
55	207706		Ga. s.	Inez	10	5	39.6	8.9	3.0	1909	Ortolo, Md.
56	227880		Ga. s.	Inez	20	8	12.7	14.7	6.0	1928	Portland, Oreg.
57	100560		Ga. s.	Infanta	20	11	58.0	16.4	4.0	1893	Madison, Md.
58	211305		Ga. s.	Inga	27	10	48.0	14.0	5.2	1913	Seattle, Wash.
59	220515		Ga. s.	Inga N.	12	8	33.0	10.7	3.6	1927	St. James, Mich.
60	218992		Ga. s.	Inga	9	7	32.4	9.8	4.6	1919	Seattle, Wash.
61	201383	KTJH	Ol. s.	Ingomar	143	85	101.8	25.7	11.4	1901	Essex, Mass.
62	222171		Ga. s.	Inkila	14	9	53.6	13.6	2.0	1922	Juneau, Alaska
63	205017		Ga. s.	INSUREUR	18	18	89.0	17.8	4.3	1908	Owensboro, Ky.
64	210159		Ga. s.	Inspector	18	15	39.1	12.5	4.9	1912	Camden, N. J.
65	214814		Ol. s.	Interlaken	19	12	47.0	11.3	5.7	1917	Seattle, Wash.
66	200890		Ga. s.	International	13	7	41.8	13.9	5.2	1901	Eastport, Me.
67	223411		Ga. s.	International	25	17	51.0	15.9	4.7	1926	Manchester, Mass.
68	227179		Ga. s.	International	56	38	73.0	17.2	2.8	1927	Waterton Lake, Mont.
69	226007		Ga. s.	Intrepid	16	14	42.0	13.4	5.0	1926	New London, Conn.
70	226371		Ol. s.	Intrepid	95	36	101.4	14.0	9.2	1915	Puget Sound, Wash.
71	213750		Ga. s.	Intruder	10	9	31.0	9.4	4.0	1917	Ludington, Mich.
72	211169		Ga. s.	Inverness	47	31	60.7	11.2	9.0	1916	Winslow, Wash.
73	208880		Ga.w.	Invincible	35	35	62.2	21.2	3.8	1911	Wolf Point, Mont.
74	221316		Ga. s.	Invincible	15	11	45.2	11.9	4.6	1921	Big Pine, Fla.

1 Formerly ga. s. Cnpt. Dava Wagoner.

Line No.	Serv-ice	Crew	Horse-power	Name of owner	Home port	Address of owner
1	Fsh.	1	16	Linwood Sproul.....	Seattle, Wash.	Hoquiam, Wash.
2	Frt.	2	30	Edwin J. Newman.....	Duluth, Minn.	Ashland, Wis.
3	Frt.	1	34	Frank F. O. Reckenworf.....	Chicago, Ill.	1040 Belmont Avenue.
4	Frt.	2	20	F. E. Bassett.....	Jacksonville, Fla.	Euatts, Fla.
5	Misc.	3	120	City of Chicago (Ill.).....	Chicago, Ill.	City Hall.
6	Fsh.	4	b 30	Alex Konkel, sr.....	Millwaukee, Wis.	707 Grove Street.
7	Fsh.	8	35	Fidango Island Packing Co. (Me.).....	Seattle, Wash.	502 Marlon Building.
8	Fsh.	2	18	Edgar Boudwin.....	New Orleans, La.	Chauvin, La.
9	Fsh.	2	18	C. A. Love.....	Tacoma, Wash.	1316 Market Street.
10	Misc.	2	25	Great Lakes Dredge & Dock Co. (N. J.).....	Chicago, Ill.	104 South Michigan Avenue.
11	Fer.	2	40	Tri-State Transportation Co. (Ill.).....	do.	Warsaw, Ill.
12	Pas.	1	18	Charles C. Whitlo.....	St. Louis, Mo.	1548 Pierce Building.
13	Fsh.	1	100	Lyder Abrahamsen.....	New York, N. Y.	345 Fifty-eighth Street (B.).
14	Fsh.	1	16	Hans Olsen.....	Ketchikan, Alaska	
15	Pas.	1	105	Mrs. Saille T. Dean.....	Norfolk, Va.	Ballentine Place.
16	Pas.	6	48	William Keyerling.....	Beaufort, S. C.	Bay Street.
17	Fsh.	1	25	Carlisle Packing Co. (Wash.).....	Seattle, Wash.	Bellingham, Wash.
18	Pas.	2	30	San Pedro Transportation Co. (Calif.).....	Los Angeles, Calif.	East San Pedro, Calif.
19	Fsh.	1	20	Harry Shipman.....	Seattle, Wash.	Bay Center, Wash.
20	Pas.	2	25	Wm. C. Bergmann.....	Annapolis, Md.	
21	Cod	22	110	Fred L. Davis Co. (Mass.).....	Gloucester, Mass.	49 Rogers Street.
22	Fsh.	2	18	R. R. Owen.....	New Orleans, La.	2710 Dublin Street.
23	Tow.	1	40	Bernard Lien.....	Seattle, Wash.	Stanwood, Wash.
24	Fsh.	1	30	Deep Sea Salmon Co. (Wash.).....	Juneau, Alaska	Port Althorp, Alaska.
25	Pas.	1	100	San Pedro Transportation Co. (Calif.).....	Los Angeles, Calif.	East San Pedro, Calif.
26	Fsh.	6	45	J. C. Rohmen.....	Ketchikan, Alaska	Care Nordby Supply Co.
27	Pas.	1	55	Herman Bros.....	Marshfield, Oreg.	Prosper, Oreg.
28	Fsh.	1	6	Jimmie Hanson.....	Juneau, Alaska	
29	Fsh.	2	12	Sam Yellatzlo.....	Ketchikan, Alaska	Hydaburg, Alaska.
30	Tow.	2	85	Gulf Coast Transportation Co. (Tex.).....	Houston, Tex.	Cedar Bayou, Tex.
31	Frt.	1	24	Vance Midgett.....	Manteo, N. C.	Mashoes, N. C.
32	Fsh.	3	20	J. B. Jackson.....	Juneau, Alaska	Box 762.
33	Frt.	1	16	Willis Sea Food Co. (N. C.).....	Beaufort, N. C.	
34	Cod	15	60	Leon Murray.....	Gloucester, Mass.	6 Wells Street.
35	Tow.	1	40	Healy-Thibbitts Construction Co. (Calif.).....	San Francisco, Calif.	64 Pine Street.
36	Tow.	1	60	A. J. Kelly.....	Astoria, Oreg.	Garbuhl, Oreg.
37	Frt.	7	50	Peter Xitco.....	Tacoma, Wash.	Bellingham, Wash.
38	Fsh.	2	50	Union Fishermen's Cooperative Packing Co. (Oreg.).....	Astoria, Oreg.	312 Taylor Street.
39	Frt.	2	31	Hinkley Stoven & Co.....	Jonesport, Me.	
40	Frt.	2	40	Peoples Oil & Fuel Co.....	Oswego, N. Y.	
41	Frt.	2	35	Dennis Gates.....	Mobile, Ala.	301 Michigan Avenue.
42	Fer.	1	65	South Bend Tokeland Ferry Co. (Wash.).....	Seattle, Wash.	South Bend, Wash.
43	Fsh.	3	15	William Swear.....	Millwaukee, Wis.	Pensaukee, Wis.
44	Frt.	2	50	John Godwin.....	Norfolk, Va.	412 Fenchurch Street.
45	Frt.	2	39	Canal Boat Line (Fla.).....	St. Augustine, Fla.	Foot Market Street.
46	Fsh.	5	37	Visco Kutz.....	Gulfport, Miss.	Bloom, Miss.
47	Tow.	1	b 25	O. J. Roush.....	Pittsburgh, Pa.	Sistersville, W. Va.
48	Pas.	1	40	Pahokee Realty Co. (Fla.).....	Miami, Fla.	Okeechobee, Fla.
49	Fsh.	7	40	Libby, McNeill & Libby.....	Seattle, Wash.	88 Hamlin Street.
50	Fsh.	4	65	Van Camp Sea Food Co. (Calif.).....	Los Angeles, Calif.	San Pedro, Calif.
51	Pas.	1	20	J. Keller Robertson.....	Memphis, Tenn.	Arkansas City, Ark.
52	Oys.	1	36	J. W. Richardson.....	Charleston, S. C.	182 East Bay Street.
53	Fsh.	2	20	John J. Barron.....	New Bedford, Mass.	Fairhaven, N. J.
54	Fsh.	1	9	Joseph C. Perry.....	do.	Harwich, Mass.
55	Frt.	2	15	D. L. Veach.....	Crisfield, Md.	Elliott, Md.
56	Fsh.	3	30	R. B. McCormick.....	Portland, Oreg.	R. F. D. 4, Box 1297.
57	Oys.	3	20	Boyd Fagau.....	Philadelphia, Pa.	Port Norris, N. J.
58	Fsh.	7	40	T. O. Dragland.....	Seattle, Wash.	3402 Fourteenth Avenue, W.
59	Fsh.	3	30	John Nordrum.....	Grand Haven, Mich.	Charlevoix, Mich.
60	Fsh.	2	15	Hilmer Ellertsen.....	Ketchikan, Alaska	
61	Cod	21	90	Gorton-Pew Vessels Co. (Mass.).....	Gloucester, Mass.	Rowe Square.
62	Pas.	1	120	Tulu Trading Co. (Alaska).....	Juneau, Alaska	
63	Pas.	4	75	Crescent Navigation Co. (Ind.).....	Evansville, Ind.	211 Locust Street.
64	Misc.	2	21	State Board of Health of the State of New Jersey.....	Philadelphia, Pa.	Trenton, N. J.
65	Tow.	2	45	Shively Tow Boat Co. (Wash.).....	Seattle, Wash.	Twelfth, West, and Nieker-son Streets.
66	Frt.	2	24	Blanchard Manufacturing Co. (Me.).....	Eastport, Me.	Blanchards Wharf.
67	Frt.	2	32	International Blue Co. (Me.).....	Boston, Mass.	325 Marginal Street East.
68	Pas.	3	200	Glacier Park Hotel Co.....	Great Falls, Mont.	Great Northern Building, St. Paul, Minn.
69	Fsh.	2	60	James Habert Lawrence.....	Grand Haven, Mich.	18 Robinson Street.
70	Frt.	9	b 231	C. D. Lang.....	Los Angeles, Calif.	Beverly Hills, Calif.
71	Fsh.	1	21	Oscar Holstrom.....	Grand Haven, Mich.	Ludington, Mich.
72	Tow.	5	200	MacDonald Logging Co. (Alaska).....	Ketchikan, Alaska	
73	Fer.	1	25	Napoleon R. Rhavault.....	Great Falls, Mont.	Mondak, Mont.
74	Fsh.	2	15	Thompson Fish Co. (Fla.).....	Key West, Fla.	Foot Margaret Street.

¹ Formerly ga. w. Bronx.

Line No.	Official No.	Signal letters	Rtg	Name of vessel	Tonnage		Register dimensions			When built	Where built
					Gross	Net	Length	Breadth	Depth		
							Feet	Feet	Feet		
1	224240		Ga. s.	Invincible	18	8	46.9	14.0	2.9	1924	Houma, La.
2	205506		Ga. s.	Iola	8	7	32.8	10.0	4.0	1904	Providence, R. I.
3	216637		Ga. s.	Iola	8	8	34.0	9.1	4.3	1915	Seattle, Wash.
4	220592		Ga. w.	Iola	22	14	59.7	12.0	1.8	1920	Long Bottom, Ohio
5	225661		Ol. s.	Iola M.	20	11	62.0	14.0	5.3	1920	San Diego, Calif.
6	212832		Ga. s.	Iona	13	9	39.6	10.3	3.5	1914	Douglas, Alaska
7	213318		Ga. s.	Iona	20	17	60.8	13.6	4.0	1915	Erle, Pa.
8	220546		Ga. s.	Iona	10	7	36.8	10.0	3.9	1920	Newark, N. J.
9	225085		Ga. s.	Iona V.	14	10	44.8	12.6	3.1	1925	Houma, La.
10	208942		Ga. s.	Iona Estelle	12	11	31.2	9.4	4.0	1904	Mantowoc, Wis.
11	226378		Ga. s.	Iona Pearl	48	46	63.4	20.2	4.1	1927	Sahula, Iowa
12	203031		Ga. s.	Iona	9	6	47.0	16.0	2.0	1906	Portsmouth, Va.
13	209992		Ga. s.	Iona	10	9	28.0	9.0	4.2	1912	Traverse City, Mich.
14	226825		Ol. s.	Iona	11	7	36.7	12.0	5.1	1927	Los Angeles, Calif.
15	227007		Ol. s.	Ionic	36	21	53.6	15.0	6.8	1927	Seattle, Wash.
16	219825		Ga. s.	Iona	22	17	47.4	13.5	2.4	1920	Atlantic, N. C.
17	227403		Ga. s.	Ipswich	9	0	34.0	9.8	4.6	1928	Seattle, Wash.
18	211318		Ga. s.	Ira	14	12	38.0	12.0	4.0	1913	do.
19	226768		Ga. s.	Ira II	28	10	49.0	13.8	6.4	1927	do.
20	200078		Ga. s.	Ira Marshall	12	7	45.8	12.4	4.0	1904	Pocomoke City, Md.
21	223856		Ga. s.	Ira S. Bushley & Sons No. 1	10	6	32.0	12.4	4.8	Unknown
22	218747	LSKN	Ol. s.	Irages	436	319	134.3	31.2	11.0	1910	Milton, Fla.
23	210680		Ga. s.	Iranna	20	17	46.1	12.0	11.5	1912	Amburg, Va.
24	100762		Ga. s.	Irene	11	11	24.0	14.6	4.4	1901	Atlantic City, N. J.
25	100772		Ga. s.	Irene	8	7	37.4	11.0	4.0	1902	Cooty River, Fla.
26	100777		Ol. s.	Irene	81	57	73.2	10.2	8.6	1902	Tacoma, Wash.
27	203812		Ga. s.	Irene	14	13	32.0	9.8	4.2	1905	Milwaukee, Wis.
28	207578		Ga. s.	Irene	9	6	41.0	11.8	4.0	1910	Seattle, Wash.
29	211368		Ga. s.	Irene	9	8	33.2	8.0	3.0	1913	Palmer, Va.
30	213894		Ga. s.	Irene	23	13	68.6	13.2	4.0	1919	Palmer, Va.
31	221625		Ga. s.	Irene	30	17	60.2	15.0	5.5	1921	Thomaston, Mo.
32	224039		Ol. s.	Irene	13	7	41.0	12.0	4.3	1924	Fernandina, Fla.
33	224745		Ol. s.	Irene	11	7	53.6	15.3	5.0	1925	Astoria, Ore.
34	226130		Ga. s.	Irene	8	5	28.3	9.2	3.0	1928	Leland, Mich.
35	226280		Ol. s.	Irene	45	30	66.8	15.4	7.2	1927	Tacoma, Wash.
36	225683		Ol. s.	Irene	12	8	43.0	9.1	4.0	1927	Los Angeles, Calif.
37	229413		Ga. s.	Irene II	8	5	33.0	10.5	3.7	1920	New York, N. Y.
38	207245		Ga. s.	Irene B.	7	5	30.3	9.7	3.7	1910	Tacoma, Wash.
39	224520		Ga. s.	Irene D.	8	6	30.5	9.7	4.4	1925	Ketchikan, Alaska
40	225574		Ol. s.	Irene L.	40	33	60.1	16.1	7.8	1926	Olg Harbor, Wash.
41	212296		Ga. s.	Irene M.	12	10	35.7	10.3	5.4	1912	Beverly, Mass.
42	216281		Ga. s.	Irene M., III	8	5	32.0	11.1	3.8	1883	Newburyport, Mass.
43	201462		Ga. s.	Irene R.	9	7	31.5	8.0	3.8	1904	Ludington, Mich.
44	226717		Ol. s.	Irene and Helen	89	60	86.2	21.5	9.4	1927	Essex, Mass.
45	223443		Ol. s.	Irene and Mabel	41	18	65.6	17.2	7.5	1923	Rockport, Mass.
46	155331		Ol. s.	Irene and Pearl	20	12	55.0	10.0	4.0	1808	Patuxent, N. Y.
47	100680		Ga. s.	Irene and Ruth	8	8	41.1	14.7	3.4	1899	Fairmount, Md.
48	205413		Ga. s.	Irene Barnes	18	11	46.3	12.3	2.6	1908	Astoria, Ore.
49	210161		Ga. s.	Irene Deck	8	0	41.5	10.4	3.5	1912	Erle, Pa.
50	100587		Ga. s.	Iris	9	0	31.7	12.6	4.1	1801	Riverhead, N. Y.
51	219211		Ga. s.	Iris	18	12	56.0	14.0	4.0	1919	Punta Gorda, Fla.
52	223040		Ol. s.	Iris	25	15	61.6	13.7	3.0	1924	Morohend City, N. C.
53	214801		Ga. s.	Iris F.	44	38	62.7	15.5	3.7	1917	Haulta Springs, Fla.
54	206681		Ga. s.	Irish Girl	5	5	28.5	9.0	3.6	1906	Garden Island, Mich.
55	10854		Ga. s.	Irish Pat	9	5	36.7	13.8	3.7	1867	Wolf River, Miss.
56	215633		Ga. s.	Irma	25	11	53.0	13.7	5.0	1917	Eastport, Me.
57	220417		Ga. w.	Irma	22	18	58.2	11.6	3.7	1914	St. Louis, Mo.
58	221566		Ga. s.	Irma A.	80	65	104.4	15.3	8.1	1917	Boston, Mass.
59	222339		Ga. s.	Irma B.	20	18	58.2	16.5	4.0	1922	Wildwood, N. J.
60	100763		Ga. s.	Irma D.	34	18	63.4	18.4	3.5	1901	Hixol, Miss.
61	213630		Ol. s.	Irma W.	11	8	41.0	11.2	3.5	1915	Cuba, Tex.
62	208913		Ga. s.	Irma Janetto	14	13	32.0	10.2	3.5	1909	Jackson Harbor, Wis.
63	222581		Ol. s.	Irresistible	20	13	50.2	13.3	5.2	1922	Harvey, La.
64	206830		Ga. s.	Irving	8	6	36.8	9.0	1.7	Unknown
65	204619		Ga. s.	Irving D. Olson	8	5	31.3	11.0	5.8	1907	Friendship, Mo.
66	209790		Ga. s.	Isa L.	17	10	40.0	15.0	7.6	1912	Belfast, N. C.
67	109537		Ga. s.	Isa M.	14	11	48.2	13.8	3.5	1889	Norfolk, N. Y.
68	201909		Ga. s.	Isa and Heulah	15	0	38.4	13.7	7.0	1905	Friendship, Me.
69	215806		Ol. s.	Isaac Fass	47	26	68.3	18.5	5.8	1917	West Norfolk, Va.

1 Formerly st. s. Oysterman.

1 Formerly sch. Garibaldi.

Line No.	Service	Crew	Horse-power	Name of owner	Home port	Address of owner
1	Oys.	2	40	Anthony Morovich.....	New Orleans, La.....	Empire, La.
2	Fer.	1	20	Grace A. Goff.....	Providence, R. I.....	East Providence, R. I.
3	Fsh.	1	14	Frank V. Buckley.....	Seattle, Wash.....	2507 North Fortieth Street.
4	Tow.	1	20	W. D. Chambers.....	Cincinnati, Ohio.....	Long Bottom, Ohio.
5	Fsh.	3	45	J. E. Loustalet.....	San Diego, Calif.....	4138 Bancroft Street.
6	Pas.	1	12	Ezra M. Peters.....	Juneau, Alaska.....	Petersburg, Alaska.
7	Pas.	2	60	George Straub.....	Erle, Pa.....	Waldameer Beach.
8	Pas.	1	30	Clifford D. Rose.....	Nowark, N. J.....	309 South Eleventh Street.
9	Fsh.	2	27	Emile Bouvier.....	New Orleans, La.....	Lockport, La.
10	Fsh.	4	16	Frank W. Richter.....	Millwaukee, Wis.....	Detroit Harbor, Wis.
11	Fer.	2	66	George P. Whitney.....	Dubuque, Iowa.....	Sabula, Iowa.
12	Frt.	3	25	W. H. McNeal.....	Norfolk, Va.....	Crittenden, Va.
13	Pas.	1	15	Fred D. Curtis.....	Grand Haven, Mich.....	Elk Rapids, Mich.
14	Fsh.	2	b 30	Walter E. Baynton.....	Los Angeles, Calif.....	2634 South Vermont Avenue.
15	Fsh.	8	75	E. Erlandsen.....	Seattle, Wash.....	806 West Seventieth Street.
16	Frt.	2	30	C. L. Sawyer.....	Washington, N. C.....	Swan Quarter, N. C.
17	Fsh.	2	20	Leslie A. Watland.....	Seattle, Wash.....	1292 Westlake Avenue, North.
18	Fsh.	5	35	J. E. Bergson.....	do.....	Coyle, Wash.
19	Fsh.	7	40	Iver Thum.....	do.....	7357 Twenty-second Avenue, Northwest.
20	Pas.	2	25	Joseph Pros.....	New York, N. Y.....	502 East Seventieth Street.
21	Tow.	1	30	Ira S. Husley & Sons (N. Y.).....	do.....	Fool Court Street (B.).
22	Frt.	6	200	B. A. Gullan.....	do.....	11 Moore Street, care Joseph F. O'Boyle.
23	Oys.	2	25	Thos. A. Howe.....	Reedville, Va.....	Remo, Va.
24	Fsh.	6	24	Carl August Aspenberg.....	Philadelphia, Pa.....	Wildwood, N. J.
25	Fsh.	1	20	Robert McCreary.....	Tampa, Fla.....	Tarpon Springs, Fla.
26	Tow.	6	270	American Tug Boat Co. (Wash.).....	Port Townsend, Wash.....	City Dock, Everett, Wash.
27	Fsh.	4	24	Walter Barzditts.....	Millwaukee, Wis.....	Shooygan, Wis.
28	Tow.	1	50	J. M. Donovan.....	Seattle, Wash.....	223 John Street.
29	Pas.	1	20	Geo. M. A. Fries.....	St. Louis, Mo.....	Grafton, Ill.
30	Fsh.	2	25	L. E. Robertson.....	Reedville, Va.....	Pulmer, Va.
31	Cod	4	60	Stanley B. Butler.....	Vineyard Haven, Mass.....	Nantucket, Mass.
32	Fsh.	2	38	Lynn Cannng Co. (Ia.).....	Brunswick, Ga.....	
33	Pas.	1	110	Knappton Towboat Co. (Wash.).....	Astoria, Ore.....	Knappton Wash.
34	Fsh.	2	20	William Buckler.....	Grand Haven, Mich.....	Leland, Mich.
35	Fsh.	7	100	Chas. Johnsen.....	Tucoma, Wash.....	Summer, Wash.
36	Pas.	2	b 60	Fred O. Henderson.....	Los Angeles, Calif.....	San Pedro, Calif.
37	Mso.	2	30	Joseph J. Alban.....	New York, N. Y.....	2705 West Thirty-fifth Street, Conoy Island, N. Y.
38	Fsh.	1	6	John Fenoll.....	Wrangell, Alaska.....	
39	Fsh.	1	16	George Everett.....	Ketchikan, Alaska.....	Mellakna, Alaska.
40	Fsh.	8	67	Crosby Fisheries (Wash.).....	Seattle, Wash.....	Colman Building.
41	Fsh.	2	24	N. H. Avery.....	New London, Conn.....	Groton Long Point, Conn.
42	Pas.	1	18	Virginia Choverle.....	Boston, Mass.....	470 Massachusetts Avenue.
43	Fsh.	2	18	John Reinberg.....	Grand Haven, Mich.....	710 South Delta Street, Lind- ington, Mich.
44	Fsh.	10	150	Matthew S. Sears.....	Gloucester, Mass.....	2 Cedar Street.
45	Cod	6	60	Arthur L. Parker.....	Boston, Mass.....	14 New Fish Pier.
46	Frt.	2	60	Isaac Fass (Va.).....	Norfolk, Va.....	Portsmouth, Va.
47	Mso.	2	21	Leonard Abramson.....	Perth Amboy, N. J.....	New Brunswick, N. J.
48	Fsh.	3	35	F. C. Barnes Co. (Oreg.).....	Portland, Oreg.....	Lewis Building.
49	Pas.	1	24	C. H. Boehm.....	Erle, Pa.....	Dunkirk, N. Y.
50	Fsh.	1	15	Glenwood D. Sells.....	New York, N. Y.....	Greenport, N. Y.
51	Fsh.	2	50	T. C. Crosland.....	Tampa, Fla.....	Punta Gorda, Fla.
52	Tow.	3	60	Fort Lauderdale Bank & Trust Co. (Fla.) (Trusted).	Miami, Fla.....	Fort Lauderdale, Fla.
53	Frt.	2	28	George Randolph.....	do.....	Honita Spring, Fla.
54	Fsh.	2	20	Ross J. Bell.....	Grand Haven, Mich.....	Cheboygan, Mich.
55	Frt.	1	12	Tony Spanya.....	New Orleans, La.....	1705 Ursuline Street.
56	Frt.	2	45	North Lubec Manufacturing & Cannng Co. (Mo.).....	Eastport, Me.....	Lubec, Me.
57	Pas.	1	18	R. Rackow.....	Memphis, Tenn.....	General Delivery.
58	Fsh.	7	100	Robert Honney.....	Boston, Mass.....	7 Princeton Street.
59	Pas.	3	100	Lavallotte Buck.....	Philadelphia, Pa.....	Cape May, N. J.
60	Fsh.	4	18	Alabama Cannng Co. (Ala.).....	Mobile, Ala.....	Beyon la Hatre, Ala.
61	Ten.	2	60	Standard Dredging Co. (N. J.).....	New York, N. Y.....	Woolworth Building.
62	Fsh.	4	18	J. G. Mutz.....	Millwaukee, Wis.....	Big Sunnico, Wis.
63	Frt.	3	45	M. J. Bilich.....	New Orleans, La.....	605 Royal Street.
64	Pas.	2	22	Herman Thumhart.....	New York, N. Y.....	2120 Eighth Avenue.
65	Frt.	2	10	Sanford C. Babbidge.....	Rockland, Me.....	North Haven, Me.
66	Cod.	2	10	O. A. Gilbert.....	Boston, Mass.....	90 State Street.
67	Cod.	2	39	Williams, Kemp & Ockers.....	Provincetown, Mass.....	Wollicet, Mass.
68	Frt.	1	12	Abner J. Harris.....	Portland, Me.....	188 Commercial Street.
69	Frt.	3	100	Isaac Fass (Va.).....	Norfolk, Va.....	Portsmouth, Va.

¹ Formerly ga. s. {^a U. S. Navy S. C. 263.
^b Gypsy,

Line No.	Official No.	Signal letters	Rig	Name of vessel	Tonnage		Register dimensions			When built	Where built
					Gross	Net	Length	Breadth	Depth		
1	12371		Ga. s.	Isaac Sherwood	73	61	76.0	20.0	6.0	1868	Haverstraw, N. Y.
2	3362		Ga. s.	Isaac H. Evans	33	21	57.9	10.6	5.7	1880	Matticetown, N. J.
3	100360		Ga. s.	Isaac H. Keeler	13	10	66.5	14.0	2.5	1885	Somerset Co., Md.
4	100430		Ga. s.	Isabel	6	6	31.2	13.2	3.5	1884	Babylon, N. Y.
5	207684		Ga. s.	Isabel	12	8	42.0	11.4	6.5	1010	Sedgwick, Me.
6	209134		Ga. s.	Isabel	7	6	45.0	12.7	3.0	1003	Orlolo, Md.
7	218930		Ga. s.	Isabel	6	5	33.0	10.6	2.5	1911	Cut Off, La.
8	224183		Ol. s.	Isabel	27	8	40.0	13.8	0.7	1924	Newcastle, Mo.
9	224724		Ga. s.	Isabel	12	8	31.0	10.3	3.6	1925	St. James, Mich.
10	222854		Ol. s.	Isabel O.	37	22	58.0	16.9	8.0	1923	Essex, Mass.
11	216600		Ga. s.	Isabel H.	13	12	38.0	10.0	4.0	1017	Charlevoix, Mich.
12	202018		Ol. s.	Isabella	15	10	47.2	17.0	2.5	1905	Bridgeport, Conn.
13	207100		Ga. s.	Isabella	16	14	40.0	10.6	4.2	1900	Shell Lake, Wis.
14	204612		Ga. s.	Isabelle	26	13	55.4	16.0	4.6	1907	Thunderbolt, Ga.
15	225835		Ga. s.	Isabelle	8	0	31.1	0.9	4.7	1926	Brooklyn, N. Y.
16	226586		Ol. s.	Isabelle	31	11	61.2	15.8	7.2	1927	Kennebunkport, Me.
17	100325		Ga. s.	Isabelle P.	10	7	37.0	13.0	3.0	1892	New Orleans, La.
18	212663		Ga. s.	Isabelle Pt.	20	13	48.0	12.4	4.5	1914	Klawack, Alaska
19	225000		Ol. s.	Isabelle Parker	110	48	96.2	23.8	10.2	1925	Essex, Mass.
20	217688		Ga. s.	Isabelle Phoe	10	0	41.8	10.3	4.2	1919	Collington, N. C.
21	221420		Ga. s.	Isaetta	25	13	51.7	15.5	5.2	1921	Foxwells, Va.
22	225515		Ol. s.	Isco	54	33	61.0	10.4	7.5	1920	Nantucket, Mass.
23	100369		Ga. s.	Isen	16	14	38.0	14.1	4.5	1893	Marion, Mass.
24	206690		Ga. s.	Ismael	45	20	68.8	22.7	5.5	1909	Inverness, Md.
25	215301		Ga. s.	Isis	28	21	52.6	14.2	5.7	1917	Seattle, Wash.
26	210082		Ol. s.	Iskum	15	9	48.0	12.8	4.9	1912	Winstow, Wash.
27	220172		Ol. s.	Iskum	82	68	72.2	17.4	9.2	1912	Vancouver, British Columbia
28	220349		Ga. s.	Island Beach	58	50	61.5	21.0	4.2	1920	Nyack, N. Y.
29	215843		Ga. s.	Island Belle	20	13	46.8	13.3	3.3	1917	Ewell, Md.
30	220511		Ga. p.	Island Belle	14	12	41.0	16.1	2.0	1920	Shelton, Wash.
31	214127		Ga. s.	Island Comet	15	10	45.5	13.0	6.1	1916	Stockton, Calif.
32	215439		Ol. s.	Island Duke	10	10	45.6	13.0	6.0	1917	do
33	214652		Ga. s.	Island Emperor	21	12	52.2	14.2	5.8	1910	Stockton, Calif.
34	215440		Ol. s.	Island Empress	22	16	52.2	14.2	5.8	1910	do
35	100785		Ol. s.	Island Honie	45	43	68.0	20.6	4.8	1903	Plantation Key, Fla.
36	200695		Ga. s.	Island Queen	13	0	40.0	12.0	5.2	1912	Stockton, Calif.
37	211574		Ga. s.	Island Queen	31	13	56.0	15.6	4.1	1913	Katie River, Minn.
38	218727		Ga. w.	Island Queen	21	11	50.0	12.0	2.0	1919	Parkersburg, W. Va.
39	222475		Ga. s.	Island Queen	7	0	29.8	7.0	2.5	1913	Parkersburg, W. Va.
40	210937		Ga. s.	Islander	15	15	36.6	6.3	4.0	1912	Sturgeon Bay, Wis.
41	216699		Ga. s.	Islander	5	5	43.0	10.0	1.8	1917	Wheeling, W. Va.
42	220320		Ga. s.	Islander	13	11	37.1	9.3	4.1	1920	Seattle, Wash.
43	222864		Ol. s.	Islander	40	27	57.0	16.5	5.0	1923	Sandusky, Ohio
44	221000		Ga. s.	Islander	14	11	49.0	13.0	3.4	1918	Brooklyn, N. Y.
45	222817		Ga. s.	Isle of Normandy	13	8	39.1	12.8	3.7	1926	Fernandina, Fla.
46	209257		Ga. s.	Isle of Surry	38	16	60.1	17.5	5.3	1911	Crittenden, Va.
47	225572		Ol. s.	Isle of Wight	62	42	69.8	21.2	7.7	1926	do
48	224616		Ol. s.	Isles of York	19	7	49.2	14.4	4.5	1925	Dara, Va.
49	225229		Ol. s.	Isongo	1,169	805	208.7	31.5	15.7	1918	Ligure, Italy
50	100684	MFVK	Ga. s.	Israella	13	11	39.4	12.0	4.4	1890	Paulsboro, N. J.
51	213458		Ga. s.	It.	16	10	45.0	10.6	4.5	1915	Blaine, Wash.
52	216225		Ga. s.	It.	8	5	33.7	9.1	4.0	1909	Bellingham, Wash.
53	227290		Ga. s.	Itallo	33	30	64.0	10.0	5.0	1928	do
54	225631		Ga. s.	Italy	11	5	37.5	11.8	4.5	1920	San Diego, Calif.
55	223014		Ol. s.	Rhona	29	20	49.5	13.0	6.1	1924	Seattle, Wash.
56	205820		Ga. s.	Iva	10	7	31.3	10.0	4.8	1908	Tottenville, N. Y.
57	212706		Ga. s.	Iva Rose	9	7	27.3	10.5	3.0	1911	Olen Haven, Mich.
58	100370		Ga. s.	Iva S. Barnes	15	14	38.0	15.0	6.0	1884	Whiting, Mo.
59	100403		Ga. s.	Ivanhoe	14	10	60.0	10.7	3.0	1891	Baltimore, Md.
60	223355		Ga. s.	Ivanhoe	26	10	74.9	15.2	5.2	1923	Thomaston, Me.
61	223804		Ol. s.	Ivanhoe	40	27	62.7	15.3	7.0	1924	Seattle, Wash.
62	100419		Ga. s.	Ivy	9	0	42.0	16.0	3.5	1880	Solomons Island, Md.
63	218355		Ga. s.	Ivy	13	10	39.5	11.3	4.4	1918	Choudquo, La.
64	225682		Ga. s.	Izak Walton	14	10	41.5	13.1	4.0	1920	Cape May, N. J.
65	222880		Ga. s.	J. H.	11	9	45.0	11.5	4.0	1918	Los Angeles, Calif.
66	226325		Ga. s.	J. & R.	11	7	37.0	12.0	3.2	1892	Grand Isle, La.
67	77075		Ga. s.	J. Chruttl	14	7	35.0	15.0	3.0	1892	Illioxi, Miss.
68	224012		Ga. s.	J. Douglas	18	0	47.5	13.2	5.7	1924	East Hootbay, Me.
69	227051		Ga. s.	J. Druff	144	136	110.0	26.0	11.0	1919	Saintterville, N. S.
70	201853		Ga. s.	J. Van Wyeu	14	12	44.4	16.3	3.4	1908	Patchogue, N. Y.
71	224340		Ol. s.	J. W.	12	8	36.4	11.2	6.1	1924	Miami, Fla.
72	77511		Ga. s.	J. Warren	10	7	35.0	10.0	3.4	1901	Coquille, Oreg.
73	223480		Ga. w.	J. A. Cressu	43	21	65.0	14.0	2.0	1923	Clarlinton, Ohio

1 Formerly ga. s. Boyd N. Sheppard.
 2 Formerly schooner Lizzie Lee.

3 Formerly British ga. y. Iskum,
 4 Formerly ga. s. L. Oldish.

Line No.	Serv-ice	Crew	Horse-power	Name of owner	Home port	Address of owner
1	Frt.	2	48	Emmett B. Hawkins.....	New York, N. Y.....	Huntington, N. Y.
2	Oys.	8	25	Frank V. Bateman.....	Philadelphia, Pa.....	Mauricetown, N. J.
3	Oys.	4	7	Major C. Todd.....	Crisfield, Md.....	Holland Island, Md.
4	Fsh.	1	24	Anthony Erlekson.....	New York, N. Y.....	Bay Shore, N. Y.
5	Col.	1	40	George S. Monks.....	Boston, Mass.....	Quincy, Mass.
6	Frt.	2	24	Wilbur F. Morgan.....	Crisfield, Md.....	Route 2.
7	Oys.	3	10	Nathus Alario.....	New Orleans, La.....	Cut Off, La.
8	Col.	2	50	Arthur A. Baln.....	St. Augustine, Fla.....	63 Saragossa Street.
9	Fsh.	2	21	Frank Floyd.....	Grand Haven, Mich.....	St. James, Mich.
10	Fsh.	6	52	Alice T. Willey.....	New Bedford, Mass.....	190 Kempton Street.
11	Fsh.	3	40	John Mollhagen.....	Grand Haven, Mich.....	St. Joseph, Mich.
12	Oys.	2	45	Richard W. Law.....	New Haven, Conn.....	66 Howard Avenue.
13	Fsh.	4	60	Frank Johnson.....	Grand Haven, Mich.....	Ludington, Mich.
14	Pas.	3	25	H. G. Connor.....	Savannah, Ga.....	608 Abercorn Street.
15	Pas.	2	30	Scott J. McBurney.....	New York, N. Y.....	4765 Bedford Avenue (B.).
16	Col.	8	60	Bartholomew F. Whalen.....	Boston, Mass.....	34 Fish Pier.
17	Fsh.	2	10	Joseph Messina.....	Apalachicola, Fla.....	
18	Fsh.	3	30	Peter Roberts.....	Wrangell, Alaska.....	Klawack, Alaska.
19	Fsh.	27	100	Arthur L. Parker.....	Boston, Mass.....	11 Fish Pier.
20	Frt.	1	40	Norfolk Marine Ry. Co. (Va.).....	Norfolk, Va.....	
21	Fsh.	2	30	T. V. Fitchett.....	Reedville, Va.....	Palmer, Va.
22	Fit.	2	75	Island Service Co. (Mass.).....	Vineyard Haven, Mass.....	190 Kempton Street.
23	Fsh.	1	8	Benjamin Sobraski.....	New London, Conn.....	Nonak, Conn.
24	Oys.	2	75	John A. Tarburton.....	Wilmington, Del.....	Dover, Del.
25	Msc.	7	40	Low G. Kay.....	Seattle, Wash.....	316 First Avenue S.
26	Tow.	1	50	James Draham.....	Tacoma, Wash.....	R. F. D. No. 1, Olympic, Wash.
27	Frt.	7	120	Kanaga Ranching Co. (T. A.).....	Unalaska, Alaska.....	604 Joshua Building, Seattle, Wash.
28	Pas.	4	50	Town of Greenwich.....	Bridgeport, Conn.....	Greenwich, Conn.
29	Pas.	2	24	John E. Whitelock.....	Crisfield, Md.....	Ewell, Md.
30	Fer.	1	10	Mason County, Washington.....	Tacoma, Wash.....	Shelton, Wash.
31	Frt.	1	100	Benjamin Walters.....	San Francisco, Calif.....	Stockton, Calif.
32	Tow.	1	100	Bristol Bay Packing Co. (Calif.).....	do.....	141 Clay Street.
33	Tow.	1	150	Benjamin Walters.....	San Francisco, Calif.....	Stockton, Calif.
34	Frt.	1	150	do.....	do.....	do.
35	Tow.	2	50	A. Des Rocher.....	Miami, Fla.....	61 South West Miami Road.
36	Pas.	1	30	Benjamin Walters.....	San Francisco, Calif.....	Stockton, Calif.
37	Frt.	3	40	George R. Sweeney.....	Chicago, Ill.....	1210 North Clark Street.
38	Tow.	1	40	Ohio Valley Sand Co. (W. Va.).....	Pittsburgh, Pa.....	New Martinsville, W. Va.
39	Tow.	1	16	Cypress Beach Ferry Co. (Ky.).....	Louisville, Ky.....	Henderson, Ky.
40	Frt.	2	30	Chambers Island, (Wis.).....	Milwaukee, Wis.....	Fish Creek, Wis.
41	Frt.	1	30	Geo. Downing.....	Pittsburgh, Pa.....	Wheeling, W. Va.
42	Fsh.	2	32	Grover Cleary.....	Juneau, Alaska.....	Petersburg, Alaska.
43	Frt.	2	125	United Fisheries Co. (Ohio).....	Sandusky, Ohio.....	Foot Decatur Street.
44	Pas.	2	37	Fred W. Esterhill.....	Boston, Mass.....	Dorchester, Mass.
45	Tow.	2	60	G. O. Reed.....	Miami, Fla.....	Box 651.
46	Frt.	2	60	Preston Mooney.....	Elizabeth City, N. C.....	Lake Landing, N. C.
47	Fer.	2	60	J. Q. Adams.....	Newport News, Va.....	Eclipse, Va.
48	Fsh.	2	45	L. V. Forrest.....	do.....	Messtek, Va.
49	Frt.	17	1,000	Joseph F. O'Hoyle.....	New York, N. Y.....	16 Moore Street.
50	Frt.	2	90	Nelson Z. Graves.....	Philadelphia, Pa.....	22-24 South Third Street.
51	Tow.	1	35	Elizabeth Haven Markey.....	Seattle, Wash.....	1814 Twelfth Avenue.
52	Fsh.	1	15	Henry Adams.....	do.....	Bellingham, Wash.
53	Fsh.	6	100	Libby, McNeill & Libby (Mo.).....	do.....	84 Hamlin Street.
54	Fsh.	4	35	Ira A. Robbins.....	San Diego, Calif.....	2300 Brant Street.
55	Fsh.	0	60	Olo Moland.....	Ketchikan, Alaska.....	
56	Msc.	1	40	John J. Jones.....	New York, N. Y.....	56 Lafayette Avenue (B.).
57	Fsh.	2	20	Herman Leo.....	Grand Haven, Mich.....	Buttons Bay, Mich.
58	Frt.	2	7	Frank Bradley.....	Eastport, Me.....	Lalbec, Me.
59	Frt.	2	16	Edward D. Booz.....	Baltimore, Md.....	Foot Montgomery Street.
60	Fsh.	4	45	Peter Schaper.....	New York, N. Y.....	West Sayville, N. Y.
61	Fsh.	6	60	Hilmar S. Johnson.....	Ketchikan, Alaska.....	Care Tongass Trading Co.
62	Frt.	1	30	Louis A. Hogue.....	Norfolk, Va.....	Eclipse, Va.
63	Msc.	2	36	John R. Steed.....	Lake Charles, La.....	607 Iris Street.
64	Pas.	2	90	Max Woelcke.....	Philadelphia, Pa.....	Cape May, N. J.
65	Fsh.	2	40	H. Sylvester.....	Los Angeles, Calif.....	923 Cole Avenue
66	Fsh.	2	16	Ashton Collin.....	New Orleans, La.....	Cut Off, La.
67	Fsh.	4	20	Stavo M. Sekul.....	Gulfport, Miss.....	Bloom, Miss.
68	Pas.	2	40	Mark Thompson.....	Bath, Me.....	Bristol, Me.
69	Frt.	7	60	John F. O'Hara.....	Boston, Mass.....	22 Boston Fish Pier.
70	Oys.	1	30	Long Island Oyster Farms (N. Y.).....	New York, N. Y.....	Northport, N. Y.
71	Tow.	2	45	Fort Lauderdale Bank & Trust Co. (Fla.) (trustee).....	Miami, Fla.....	Fort Lauderdale, Fla.
72	Frt.	1	10	Wm. Hingaman.....	Marshfield, Oreg.....	Handon, Oreg.
73	Tow.	2	40	J. A. Cresap.....	Pittsburgh, Pa.....	Moundsville, W. Va.

⁴ Formerly U. S. N. ga. s. 6070.
⁶ Formerly Italian Ga. s. Isonzo.

¹ Formerly British schooner J. Duffly.

Motor Vessels

Line No.	Official No.	Signal letters	Rtg	Name of vessel	Tonnage		Register dimensions			When built	Where built
					Gross	Net	Length	Breadth	Depth		
1	77416		Ga. s.	J. A. Cummins	98	63	96.6	17.7	6.9	1886	San Francisco, Calif.
2	77181		Ga. s.	J. A. Gaull	6	5	25.8	12.4	3.7	1895	Atlantic City, N. J.
3	221521	MDDB	Ol. s.	J. A. MOFFETT, JR.	0, 482	5, 923	499.2	68.1	30.5	1921	Kearny, N. J.
4	213241		Ga. s.	J. A. Y.	9	6	34.0	10.0	4.0	1915	Juncu, Alaska
5	213448		Ga. s.	J. B. Flaherty	11	10	30.5	9.5	3.8	1906	Racine, Wis.
6	218407		Ol. s.	J. B. Wright	106	74	96.9	21.5	6.0	1919	Paulsboro, N. J.
7	210204		Ol. s.	J. C. Byers	9	6	42.8	11.7	3.2	1911	Fairport, Mich.
8	77329		Ga. s.	J. C. Canoy	6	6	44.1	10.9	2.8	1890	Deals Island, Md.
9	77330		Ga. s.	J. C. Elliott	28	16	51.7	12.4	6.7	1898	Terminal Island, Calif.
10	224080		Ga. s.	J. C. H.	9	6	34.7	10.5	2.6	1924	Chauvin, La.
11	224384		Ga. w.	J. C. McClain	67	53	71.0	18.0	3.8	1924	Point Marion, Pa.
12	227730		Ol. s.	J. D. Graham	39	26	56.1	16.2	6.8	1928	Delanco, N. J.
13	221733		Ga. s.	J. D. Marsh	15	10	51.5	11.1	4.1	1921	Tylerton, Md.
14	77157		Ga. s.	J. D. Patterson	16	11	50.0	11.2	4.0	1894	Bordentown, N. J.
15	220647		Ol. s.	J. D. Phillips	9	6	46.3	8.2	3.8		
16	211885		Ga. s.	J. E. Bennett	33	17	64.0	18.0	3.3	1913	New Bern, N. C.
17	223339		Ga. s.	J. E. Sterling	33	24	56.8	15.7	5.3	1923	Amburg, Va.
18	225922		Ga. s.	J. E. Stevens	13	8	51.3	11.0	3.5		Unknown
19	76548		Ga. s.	J. F. Penney	17	6	45.2	10.5	6.0	1884	Moriches, N. Y.
20	77222		Ga. s.	J. F. Whitte	10	5	43.0	13.0	3.8	1893	Grafton, Va.
21	77516		Ga. s.	J. H. B.	14	13	45.0	16.0	4.0	1902	Brookhaven, N. Y.
22	227381		Ga. s.	J. H. Dorsee	29	25	50.1	20.1	3.9	1920	Fort Myers, Fla.
23	77495		Ga. s.	J. H. Meek	7	7	43.5	14.2	3.0	1901	Orlole, Md.
24	223537	MFJL	El. s.	J. H. SENIOR	1, 155	728	207.5	38.1	10.0	1921	Newport News, Va.
25	208501		Ga. s.	J. H. Sisson	35	24	64.2	10.0	5.9	1911	Astoria, N. Y.
26	226323		Ol. w.	J. H. Smith	31	12	56.5	15.0	7.0	1927	St. Thomas, Virgtn Islands.
27	214081		Ga. s.	J. H. Steele	102	59	84.7	22.5	6.7	1916	Solomons, Md.
28	76817		Ga. s.	J. H. Still	36	29	58.2	17.8	5.0	1880	Bayport, N. Y.
29	223460		Ol. s.	J. H. Walker	16	9	42.2	11.9	4.3	1923	Astoria, Ore.
30	76630		Ga. s.	J. I. Housman	7	6	29.8	13.3	3.4	1885	Sandusky, N. Y.
31	224735		Ol. s.	J. J. Carroll	77	68	50.3	15.6	5.5	1925	Sandusky, Ohio.
32	227511		Ol. s.	J. J. HENKEN	82	51	76.8	18.0	6.0	1928	Jeffersonville, Ind.
33	77498		Ga. s.	J. J. Saunders	30	19	60.0	18.0	5.3	1901	Solomons, Md.
34	77087		Ga. s.	J. J. Spellenberg	8	7	30.1	14.0	3.9	1881	Atlantic City, N. J.
35	227419		Ga. w.	J. J. Steim	10	9	34.0	7.7	1.8	1927	Rittanning, Pa.
36	76016		Ga. s.	J. J. Stofen	32	22	53.0	21.0	4.3	1878	San Francisco, Calif.
37	223097		Ga. s.	J. L. D.	13	10	41.1	12.2	3.1	1923	Cut Off, La.
38	222372		Ga. s.	J. L. Scott	11	7	37.0	11.0	3.0	1922	Miami, Fla.
39	213267		Ol. s.	J. M. Marshall	103	60	100.8	22.8	10.0	1915	Essex, Mass.
40	225834		Ga. s.	J. M. Tolley	41	28	58.0	18.8	6.0	1926	Hudson, Md.
41	206307		Ga. s.	J. N. Coombs	10	7	41.4	0.7	4.0	1905	Apalachicola, Fla.
42	225653		Ol. s.	J. N. LUMMUS	207	141	95.0	35.0	8.0	1925	City Island, N. Y.
43	206350		Ga. s.	J. P. Donham	32	21	55.7	15.3	7.4	1909	Baltimore, Md.
44	76741		Ga. s.	J. P. Moore	14	8	48.3	13.5	4.0	1888	Poquoson, Va.
45	211575		Ga. w.	J. P. Muggah	25	16	63.2	10.0	2.8	1913	Franklin, La.
46	210951		Ga. s.	J. P. Todd II	17	12	40.0	13.4	5.1	1913	Seattle, Wash.
47	219466		Ga. w.	J. Q. A.	48	18	75.0	25.0	3.0	1919	Chamberlain, S. Dak.
48	213581		Ga. s.	J. Q. Adams	13	6	45.0	14.3	3.4	1915	Eclipse, Va.
49	212558		Ga. s.	J. R. Dixon	11	9	41.5	9.0	3.3	1914	Atlantic, N. C.
50	220137		Ga. s.	J. R. Ralble	22	10	55.0	12.8	2.0	1920	Phuquimino, La.
51	220714		Ga. s.	J. S. Corklill	12	11	42.1	11.0	3.1		Unknown
52	222445		Ol. w.	J. S. Dunbar	15	10	54.9	10.0	3.3	1922	Helm, Ky.
53	220670		Ol. w.	J. S. Hopkins	30	24	55.0	14.1	2.5	1927	Clarksville, Tenn.
54	221139		Ga. w.	J. S. McKee	32	20	61.8	10.0	3.0	1923	Metropolis, Ill.
55	219266		Ga. s.	J. S. Taylor	10	12	52.2	13.1	4.0	1910	Moore's Creek, Va.
56	211707		Ga. s.	J. T. Moore	20	9	48.5	15.8	5.0	1913	Poquoson, Va.
57	77059		Ga. s.	J. T. Parks	10	6	51.0	13.5	3.6	1892	Orlole, Md.
58	221690		Ga. s.	J. V. Shipley	36	20	57.0	10.7	5.5	1921	Amburg, Va.
59	77124		Ol. s.	J. W. Branning	31	15	54.3	13.0	5.0	1894	Portsmouth, Va.
60	227085		Ol. s.	J. W. Cornell	26	18	45.3	13.0	5.4	1927	Sturgeon Bay, Wis.
61	211642		Ga. w.	J. W. Cox	25	25	55.0	12.6	2.0	1913	Hermann, Mo.
62	12505		Ga. s.	J. W. Fenimore	15	13	49.7	17.7	4.7	1853	Harrington, N. J.
63	210475		Ga. s.	J. W. Foggie	9	8	49.4	13.0	3.1	1912	Chesconneses, Va.
64	206742		Ga. s.	J. W. Lathrop	14	13	19.0	14.0	3.5	1909	Southport, N. C.
65	225848		Ga. s.	J. W. Murray	20	7	54.3	8.4	4.8		Unknown
66	216610	LMFS	El. s.	J. W. VAN DYKE	4, 028	3, 045	361.9	61.0	20.5	1918	Gloucester City, N. J.
67	221898		Ol. s.	J. W. Vano	10	7	49.1	12.0	3.4	1925	Cambridge, Md.
68	214513		Ga. w.	J. W. Wheeler	10	17	43.8	12.0	2.1	1916	Mudison, Ark.
69	204073		Ga. s.	J. W. Wilson	10	11	53.3	17.5	4.2	1907	Salisbury, Md.

1 Formerly Hawaiian st. s. J. A. Cummins
 2 Formerly ol. s. James V. Crawford

3 Formerly ga. s. W. D. Morgan,
 4 Formerly ga. s. R. Melbride.

Line No.	Service	Crew	Horse-power	Name of owner	Home port	Address of owner
1	Frt.	10	125	James Chrones	Honolulu, Hawaii	Pearl Harbor, Oahu.
2	Fsh.	1	22	John Richardson	Philadelphia, Pa.	Stone Harbor, N. J.
3	Tnk.	41	3,700	Standard Shipping Co. (Del.)	Wilmington, Del.	7 West Tenth Street.
4	Pass.	1	28	York Fur Farms Co. (Alaska)	Juneau, Alaska	Sumdum Island, Alaska.
5	Fsh.	1	12	Joseph Marrier	Marquette, Mich.	Gladstone, Mich.
6	Frt.	4	100	Calvin N. Wright	Philadelphia, Pa.	1805 Frankford Avenue.
7	Frt.	2	40	John M. Deway	Detroit, Mich.	Monroe, Mich.
8	Frt.	2	4	Jessie J. Parks	Crisfield, Md.	Hollands Island, Md.
9	Frt.	2	50	Walter T. Barnoy	San Diego, Calif.	Ranoma, Calif., care Stato Bank.
10	Fsh.	2	18	Constant Henry	New Orleans, La.	Houma, La.
11	Tow.	2	100	McLain Sand Co. (Pa.)	Pittsburgh, Pa.	Point Marion, Pa.
12	Tow.	2	220	Rancoeos Construction Co. (N. J.)	Philadelphia, Pa.	Delanco, N. J.
13	Frt.	2	24	E. T. Marsh	Crisfield, Md.	Tylerton, Md.
14	Misc.	2	20	Charles E. Ehrman	Baltimore, Md.	
15	Misc.	2	45	H. O. Croquo	St. Thomas, Virginia Islands.	
16	Frt.	2	24	N. W. Harrison	New Bern, N. C.	Arapahoe, N. C.
17	Frt.	2	25	E. F. Wise	Manteo, N. C.	Stumpy Point, N. C.
18	Frt.	2	35	John W. Thomas	Cape Charles, Va.	Tangler, Va.
19	Oys.	4	18	Daniel C. Harrison	Philadelphia, Pa.	Heislerville, N. J.
20	Fsh.	1	14	J. T. Bradshaw	Newport News, Va.	Dare, Va.
21	Misc.	1	21	Karl V. Anderson	New York, N. Y.	City Island, N. Y.
22	Pass.	2	45	Board of Commissioners	Tampa, Fla.	County Seat, Everglades, Fla.
23	Oys.	1	15	C. T. Slaughter	Reedville, Va.	Monticello, Va.
24	Tnk.	10	6450	Standard Shipping Co. (Del.)	Baltimore, Md.	Second Avenue and Clinton Street.
25	Fsh.	5	75	North Pacific Trading & Packing Co. (Calif.)	Wrangell, Alaska	Klawack, Alaska.
26	Fsh.	4	70	United States By-Products Corporation	St. Thomas, Virginia Islands.	
27	Frt.	0	100	John Welch	Baltimore, Md.	Georgetown, Md.
28	Misc.	1	25	William Rudolph	New York, N. Y.	West Sayville, N. Y.
29	Tow.	2	40	Crown Willamette Paper Co. (Me.)	Portland, Ore.	West Linn, Ore.
30	Fsh.	1	24	John Style	New York, N. Y.	West Sayville, N. Y.
31	Frt.	2	100	United Fisheries Co. (Ohio)	Sandusky, Ohio	Foot Decatur Street.
32	Tow.	1	250	J. J. Hennen	St. Louis, Mo.	Foot Vletor Street.
33	Oys.	5	24	Maurice R. Leo	Philadelphia, Pa.	Port Norris, N. J.
34	Frt.	1	15	Allen Tallman	do.	Somers Point, N. J.
35	Tow.	1	628	Richard Stelm	Pittsburgh, Pa.	410 Reynolds Avenue, Kittinging, Pa.
36	Frt.	1	20	James J. O'Connor	San Francisco, Calif.	111 Santa Paula Avenue.
37	Frt.	3	30	Jos. Defelle	New Orleans, La.	Cul Oil, La.
38	Frt.	2	30	Henry Weatherford	Koy West, Fla.	1412 Newton Street.
39	Cod.	19	90	J. Manuel Marshall	Doucester, Mass.	Brown Building.
40	Frt.	3	45	J. M. Tolley	Cambridge, Md.	314 Locust Street.
41	Fsh.	2	25	Gulf Fish Co. (Fla.)	Apalachicola, Fla.	Carrabelle, Fla.
42	Pass.	5	160	Peninsula Terminal Co. (Fla.)	Miami, Fla.	Fishers' Properties Building.
43	Pit.	7	65	W. L. Anderson	Charleston, S. C.	Doyce Wharf.
44	Oys.	3	60	J. W. Smith	Newport News, Va.	Lady, Va.
45	Tow.	3	10	E. C. Taylor Co. (La.)	New Orleans, La.	Franklin, La.
46	Fsh.	4	10	Ben Klatten	Kotchikan, Alaska	Cara Tongass Trading Co.
47	Fer.	1	30	Chamberlain Ferry & Cable Pontoon Bridge Co. (S. Dak.)	Pembina, N. Dak.	Chamberlain, S. Dak.
48	Frt.	1	37	J. Q. Adams, Jr.	Norfolk, Va.	Eclipse, Va.
49	Frt.	1	18	Joseph Dixon	Beaufort, N. C.	Morehead City, N. C.
50	Tow.	3	150	Louisiana Cooperage Co. (Del.)	New Orleans, La.	Plaquemine, La.
51	Frt.	4	17	Mrs. Philip S. Camm	Philadelphia, Pa.	Camden, N. J.
52	Tow.	3	22	Hurshido Veneor Co. (Ky.)	Louisville, Ky.	Burrisde, Ky.
53	Tow.	4	25	Ewing & Co. (Tenn.)	Nashville, Tenn.	Clarksville, Tenn.
54	Tow.	4	60	Albert S. McKee	Paducah, Ky.	1310 South Third Street.
55	Frt.	2	21	Wm. H. Smith	Reedville, Va.	Ottoman, Va.
56	Tow.	1	40	M. G. Brown Co. (N. C.)	Elizabeth City, N. C.	Edenton, N. C.
57	Oys.	1	18	Henderson Robinson	Newport News, Va.	Dandy, Va.
58	Frt.	2	35	Albionville Steam Navigation Co. (Va.)	Norfolk, Va.	Franklin, Va.
59	Tow.	3	100	Peter J. Magyar	Perth Amboy, N. J.	708 Amboy Avenue.
60	Fsh.	4	60	John W. Cornell	Milwaukee, Wis.	Washington Island, Wis.
61	Tow.	1	25	Alpha Portland Cement Co. (N. J.)	St. Louis, Mo.	1233 Arcade Building.
62	Oys.	6	24	Walter Brandriff	Philadelphia, Pa.	Bridgeport, N. J.
63	Frt.	1	12	Austin Case	Baltimore, Md.	Havre de Grace, Md.
64	Frt.	2	20	George E. Brooks	Wilmington, N. C.	
65	Tow.	3	70	A. L. Stimm	Mobile, Ala.	120 North Ann Street.
66	Tnk.	25	2,500	Atlantic Reeling Co. (Pa.)	Philadelphia, Pa.	260 South Broad Street.
67	Misc.	1	20	John W. Vane	Cambridge, Md.	Maryland Avenue.
68	Tow.	1	25	Morgan & West Box Co. (Tenn.)	Memphis, Tenn.	Madison, Ark.
69	Frt.	2	25	W. A. Barnes	Crisfield, Md.	207 Cove Street.

¹ Formerly st. s. Allentown.

Line No.	Official No.	Signal letters	Rig	Name of vessel	Tonnage		Register dimensions			When built	Where built
					Gross	Net	Length	Breadth	Depth		
					Feet			Feet			
1	225075		Ga. w.	J. & J.	19	17	31.7	13.8	2.5	1925	St. Louis, Mo.
2	221237		Ga. s.	J. & P.	19	12	31.7	14.0	5.7	1921	Brooklyn, N. Y.
3	223657		Ga. s.	J. & W.	7	6	28.8	8.5	3.3	1921	Harbor Springs, Mich.
4	203219		Ga. w.	J. C. & H.	13	5	53.7	14.0	3.0	1906	Westwego, La.
5	76627		Ga. s.	J. & P. Bradford	23	14	51.0	15.6	4.1	1885	Solomons Island, Md.
6	76516		Ga. s.	J. D. C. Hanna	10	0	53.0	13.0	3.6	1854	Somerset Co., Md.
7	211516		Ga. s.	J. Ed. O'Brien	10	8	44.0	9.8	3.0	1913	Port St. Joe, Fla.
8	211624		Ga. s.	J. Hammltt Lake	49	43	68.5	22.2	5.3	1913	Solomons Island, Md.
9	201060		Ga. s.	J. Harry Lyons	14	13	51.6	15.0	3.7	1901	Atlantic City, N. J.
10	227382		Ol. s.	J. Norman Riley	406	333	123.8	28.6	12.4	1928	Brooklyn, N. Y.
11	211269		Ga. s.	Jace	14	11	39.2	12.4	5.4	1912	Carlstadt, N. J.
12	223327		Ga. s.	Jack	15	10	39.7	14.0	3.0	1923	Aberdeen, Md.
13	221513		Ga. s.	Jack	10	5	35.0	9.6	4.4		Unknown
14	221689		Ga. s.	Jack	7	6	31.5	10.3	3.5	1921	Beach Haven, N. J.
15	227623		Ol. s.	Jack & Harker	55	38	76.2	22.1	6.2	1928	Dorchester, N. J.
16	227050		Ga. s.	Jackie	9	8	31.7	10.5	3.5	1920	Port Norris, N. J.
17	227689		Ga. s.	Jackie	13	9	33.0	9.0	5.2	1928	Long Beach, Calif.
18	211630		Ga. s.	Jackson	15	10	50.6	11.7	4.5	1913	Baltimore, Md.
19	226855		El. s.	Jackson	221	174	110.4	39.7	9.8	1927	So. Jacksonville, Fla.
20	212381		Ol. s.	Jackson and Arthur	25	17	48.5	14.0	6.0	1914	Honchester, Mass.
21	200638		Ga. s.	Jacob Ockers	29	27	56.0	18.6	5.4	1901	Patchogue, N. Y.
22	226931		Ga. s.	Jacquelin	15	11	43.2	10.4	2.5	1920	Morgan City, La.
23	221898		Ga. s.	James	21	13	58.7	16.2	4.0	1922	Crittenden, Va.
24	222018		Ga. s.	James D.	44	30	59.6	18.8	7.1	1922	Brooklyn, N. Y.
25	214175		Ga. s.	James F.	12	10	39.0	8.4	3.3	1916	Mercedon, Ill.
26	221621		Ga. s.	James F.	8	5	38.7	9.0	4.3	1911	San Diego, Calif.
27	222427		Ga. s.	James H.	5	5	31.5	9.4	3.1	1910	Long Branch, N. J.
28	226099		Ga. s.	James J.	17	10	46.0	12.2	4.0	1926	Runk, Va.
29	225370		Ga. s.	James L.	13	6	33.3	12.0	4.4	1926	Bristol, Mo.
30	213587		Ga. w.	James O.	8	6	55.0	10.0	2.2	1915	Rochester, Ky.
31	200352		Ga. w.	James O.	11	11	63.0	12.0	2.5	1903	Higginsport, Ohio.
32	224422		Ol. s.	James W.	74	37	77.3	20.0	5.5	1923	Portland, Ore.
33	77574		Ga. s.	James and Esther	47	47	81.7	21.0	9.8	1903	Essex, Mass.
34	225103		Ga. s.	James Aubry	11	8	41.2	10.3	2.9	1925	Solomons, Md.
35	76592		Ga. s.	James Carroll	11	10	36.0	13.4	3.0	1855	Keyport, N. J.
36	217314		Ga. s.	James Cotton	11	0	51.0	10.0	3.5	1918	Point Caswell, N. C.
37	200092		Ga. s.	James Edward	82	50	73.5	19.3	10.5	1909	Ferrysburg, Mich.
38	76621		Ga. s.	James Humphrey	9	9	35.0	15.3	3.4	1886	Patchogue, N. Y.
39	218381		Ga. s.	James Monroe	11	11	40.5	10.3	5.0	1910	Brooklyn, N. Y.
40	13937		Ga. s.	James Morgan	30	20	49.0	17.2	5.0	1822	Poughkeepsie, N. Y.
41	77010		Ga. s.	James Mulvey	18	7	42.0	16.4	4.5	1802	Greenwich, N. C.
42	222346		Ga. s.	James River	14	40	52.4	9.8	3.3		Unknown
43	223046		Ga. w.	Jas. Roper	23	11	52.2	14.2	4.8	1924	Norfolk, Va.
44	227492		Ga. w.	Jas. Payton	32	20	55.1	13.3	2.5	1928	Carthersville, Mo.
45	221501		Ga. s.	James Thomas	10	6	45.3	12.1	3.4	1921	Messick, Va.
46	76220		Ga. s.	James A. Garfield	65	61	77.0	25.5	6.2	1881	Nyack, N. Y.
47	222563		Ga. s.	James A. Hamilton	14	6	41.0	11.0	4.2	1919	Brooklyn, N. Y.
48	223440		Ga. w.	James A. Huff	12	12	68.0	12.0	1.0	1923	Loulon, Tenn.
49	216810		Ol. s.	JAMES B. STEWART	51	23	69.0	10.0	7.0	1918	Hulalo, N. Y.
50	77383		Ga. s.	James C. Tawes	14	8	63.6	14.0	3.0	1869	Houlo, Md.
51	205547		Ga. s.	James E. Brown	8	8	31.0	8.0	7.0	1908	Hulalo City, N. C.
52	76662		Ga. s.	James E. Jouett	20	17	44.1	13.0	8.0	1880	Manatee, Fla.
53	77169		Ga. s.	James E. Kilwan	22	14	64.0	17.7	4.3	1866	Kent Island, Md.
54	76363		Ga. s.	James O. Blaine	20	12	62.8	17.0	4.2	1852	Somerset Co., Md.
55	77528		Ga. s.	Jas. F. McKenna	96	50	78.0	27.6	6.3	1922	San Francisco, Calif.
56	76579		Ga. s.	James H. Nixon	32	18	58.0	10.0	4.9	1873	Matricotown, N. J.
57	216030		Ga. s.	James J. Kehoe No. 3	10	7	39.6	13.5	3.8	1918	Brooklyn, N. Y.
58	221504		Ga. s.	James J. Murray	53	36	61.3	20.0	7.5	1921	Pocomoke City, Md.
59	221093		Ol. s.	JAMES J. MURRAY	55	29	61.3	17.1	7.7	1921	Hulalo, N. Y.
60	218898		Ga. s.	James J. Minot	21	14	49.6	13.3	5.5	1910	Crittenden, Va.
61	223048		Ga. s.	James L. Devo	10	0	54.0	12.0	2.7	1923	Clinton, Iowa
62	215102		Ol. s.	James M. Burko	28	11	53.8	14.4	6.4	1917	Hoodbay Harbor, Mo.
63	207699		Ga. s.	James O. Sheppard	23	19	61.1	20.5	5.2	1910	Greenwich, N. J.
64	76013		Ga. s.	James P. Nienkirk	35	11	51.5	18.0	5.1	1880	Bridgeport, N. J.
65	76502		Ga. s.	James P. Thurston	10	8	45.7	15.7	4.6	1884	Herkley, Va.
66	76837		Ga. s.	James T. Dennis	14	0	51.0	15.3	4.0	1850	Orloie, Md.
67	161737		Ol. s.	JAMES RIVER OIL CO. No. 1	223	169	124.6	22.2	11.0	1894	Newburgh, N. Y.
68	210788		Ga. s.	Janilo	31	20	52.5	16.0	5.5	1920	West Norfolk, Va.
69	136902		Ga. s.	Jane	67	50	85.2	21.2	5.7	1901	Baltimore, Md.
70	202360		Ga. s.	Jane	9	6	40.1	12.5	3.5	1905	Queenstown, Md.

1 Formerly schooner Leroy Woodburn.

2 Formerly ga. s. Sparrow.

3 Formerly U. S. Navy ga. s. Nomad.

4 Formerly U. S. Navy ga. s. 7770.

5 Formerly st. s. W. F. Maitch.

6 Formerly ga. s. Edith S. Wilkin.

Line No.	Service	Crew	Horse-power	Name of owner	Home port	Address of owner
1	Pas.	1	24	J. C. Willis.....	St. Louis, Mo.....	Metropolis, Ill.
2	Frt.	2	45	Jakobson & Peterson (N. Y.).....	New York, N. Y.....	Bath Beach, N. Y.
3	Fsh.	2	10	George Cheney.....	Grand Haven, Mich.....	Charlevoix, Mich.
4	Frt.	3	68	O. J. Savole.....	New Orleans, La.....	Hurvey, La.
5	Frt.	2	35	T. F. Anderlon.....	Newport News, Va.....	Oloucester Point, Va.
6	Frt.	2	10	Joseph H. Langley.....	Annapolis, Md.....	Solomons, Md.
7	Tow.	2	22	F. H. Scott.....	Apalachicola, Fla.....	General delivery.
8	Pol.	3	50	State of New Jersey.....	Philadelphia, Pa.....	Trenton, N. J.
9	Pas.	2	40	A. J. Parker.....	do.....	121 Casplan Street, Atlantic City, N. J.
10	Frt.	4	300	Riley & Kendall.....	New York, N. Y.....	11 Broadway.
11	Pas.	1	57	W. S. Dodge.....	do.....	501 West Thirty-fourth Street.
12	Frt.	2	40	Henry M. Keen.....	Baltimore, Md.....	Aberdeen, Md.
13	Fsh.	3	40	Ethel M. B. Roberts.....	Miami, Fla.....	3291 Concochee Avenue.
14	Fsh.	7	20	Lester L. Hayes.....	Philadelphia, Pa.....	Ship Bottom, N. J.
15	Oys.	8	100	John H. Bell.....	do.....	Port Norris, N. J.
16	Fsh.	2	24	Morton Reeves.....	do.....	Mauricetown, N. J.
17	Pas.	2	b100	J. W. Harvey.....	Los Angeles, Calif.....	72 Ocean Park Avenue, Long Beach, Calif.
18	Pas.	2	70	Mayor and City Council.....	Baltimore, Md.....	City Hall.
19	For.	8	150	Florida Ferry Co. (Fla.).....	Jacksonville, Fla.....	26 South Main Street.
20	Cod.	8	60	Lawrence Schlulla.....	Boston, Mass.....	351 North Street.
21	Fsh.	10	56	Emil Manska.....	do.....	Wildwood, N. J.
22	Fsh.	2	32	Sidney Prestenbach.....	New Orleans, La.....	Morgan City, La.
23	Frt.	2	24	Pennsylvania-Dixie Cement Corporation (Del.).....	Washington, D. C.....	Investment Building.
24	Frt.	2	65	Public Service Oil Corporation (N. J.).....	Newark, N. J.....	Paterson, N. J.
25	Frt.	1	40	James F. Mayes & Co.....	Peoria, Ill.....	Meredosia, Ill.
26	Mso.	1	40	Johan Edvinson.....	New York, N. Y.....	324 Fifty-seventh Street.
27	Tow.	2	15	M. P. Howlett (Del.).....	Philadelphia, Pa.....	Swanson and Christian Streets.
28	Frt.	2	36	L. P. Price & Co. (Va.).....	Norfolk, Va.....	Ruark, Va.
29	Cod.	1	10	Freeman B. Grover.....	Rockland, Mo.....	Bristol, Mo.
30	Tow.	1	12	City National Bank.....	St. Louis, Mo.....	Shawneetown, Ill.
31	Tow.	2	15	Baker Tow Boat Co. (Ala.).....	Mobile, Ala.....	Tuscloosa, Ala.
32	Tow.	4	300	Shaver Transportation Co. (Oreg.).....	Portland, Oreg.....	180 Davis Street.
33	Fsh.	10	36	Bay Fisheries Co. (Fla.).....	Pensacola, Fla.....	St. Andrews, Fla.
34	Pas.	2	14	Isano H. Hill.....	Annapolis, Md.....	Olivet, Md.
35	Mso.	2	15	William Lewis.....	New York, N. Y.....	Great Kills, N. Y.
36	Tow.	4	300	Great Lakes Dredge & Dock Co. (N. J.).....	Duluth, Minn.....	Easton, S. C.
37	Tow.	3	60	Brown Ingram Lumber Co. (Penn.).....	Georgetown, S. C.....	17 Battery Place.
38	Pas.	1	34	Henry Steers (N. Y.).....	New York, N. Y.....	Toms River, N. J.
39	Pas.	1	21	Hugo Harms.....	Philadelphia, Pa.....	164 Fourth Avenue.
40	Oys.	3	80	American Oyster Co. (Me.).....	New Haven, Conn.....	Haleyville, N. J.
41	Oys.	6	18	Samuel H. Christenson.....	Philadelphia, Pa.....	Halesville, N. J.
42	Tow.	2	36	J. E. Royall.....	Hrmswick, Ga.....	...
43	Frt.	2	25	Neah G. Evans.....	Crisfield, Md.....	Rhodes Point, Md.
44	Pas.	1	45	J. E. Taylor.....	Memphis, Tenn.....	Caruthersville, Mo.
45	Fsh.	2	14	J. C. Diggs.....	Newport News, Va.....	Messick, Va.
46	Frt.	2	50	Benn Rigel.....	New York, N. Y.....	Arveno, N. Y.
47	Pas.	1	40	City of New York.....	do.....	Municipal Building.
48	Tow.	2	60	H. C. Milnor.....	Chattanooga, Tenn.....	Knoxville, Tenn.
49	Tow.	5	175	James Stewart & Co. (N. J.).....	New York, N. Y.....	17 East Forty-second Street.
50	Frt.	4	16	M. L. Marshall.....	Norfolk, Va.....	Rushmore, Va.
51	Tow.	1	10	John Higgins.....	do.....	...
52	Pit.	3	60	Joshua B. Smith, estate of.....	Key West, Fla.....	...
53	Frt.	2	10	James R. Elliott.....	Annapolis, Md.....	Broomes Island, Md.
54	Frt.	2	20	G. M. Needham.....	Elizabeth City, N. C.....	Old Trap, N. C.
55	Frt.	2	60	Peter Hansen.....	San Francisco, Calif.....	1674 Tenth Avenue.
56	Oys.	6	18	Wm. H. Berry, Jr.....	Philadelphia, Pa.....	Haleyville, N. J.
57	Frt.	2	24	Andrew Olsen.....	New York, N. Y.....	818 Sixty-second Street (B.).
58	Frt.	2	110	Anna R. Murray.....	do.....	18 India Wharf (B).
59	Tow.	7	200	Great Lakes Dredge & Dock Co. (N. J.).....	Duluth, Minn.....	First National Bank.
60	Pas.	2	50	City of Boston.....	Boston, Mass.....	City Hall.
61	Pas.	1	40	James I. Deyo.....	Dubuque, Iowa.....	Clinton, Iowa.
62	Cod.	9	60	James M. Burke.....	Provincetown, Mass.....	72 Commercial Street.
63	Oys.	6	25	John M. Brineshultz.....	Philadelphia, Pa.....	Cohrville, N. J.
64	Oys.	6	25	George B. Crossley.....	do.....	Newport, N. J.
65	Frt.	2	37	A. T. Donnell.....	Newport News, Va.....	West Point, Va.
66	Oys.	2	24	W. W. Humley.....	Cape Charles, Va.....	Cohls Creek, Va.
67	Tnk.	5	150	James River Oil Co. (Va.).....	Newport News, Va.....	Richmond, Va.
68	Frt.	3	42	Dr. Howard J. Combs.....	Elizabeth City, N. C.....	308 West Main Street.
69	Frt.	4	125	Kent Lightering Corporation (N. Y.).....	New York, N. Y.....	108 Kent Avenue (B.).
70	Frt.	2	13	Hazel Baker.....	Cambridge, Md.....	110 Vue de Leau Street.

† Formerly st. s. ^{fa} Vigilant, _{ob} Ocean View.

‡ Formerly ga. s. Elizabeth.

Line No.	Official No.	Signal letters	Rig	Name of vessel	Tonnage		Register dimensions			When built	Where built
					Gross	Net	Length	Breadth	Depth		
					Feet			Feet			
1	212109	-----	Ga. s.	Jano.....	18	12	46.5	13.9	6.2	1914	Westlake, La.....
2	220704	-----	Ol. s.	Jano.....	34	23	71.3	10.0	5.9	1919	Oshkosh, Wis.....
3	225193	-----	Ol. w.	Jane R.....	22	15	44.4	9.9	3.0	1925	Memphis, Tenn.....
4	208950	-----	Ga. s.	Jane S.....	8	5	42.0	9.0	3.0	1909	Sault Ste. Marie, Mich.
5	212757	-----	Ga. s.	Jane S.....	11	8	42.7	11.7	4.7	1914	Los Angeles, Calif.....
6	224553	-----	Ga. s.	Jane S.....	11	9	35.1	9.1	4.5	1925	Seattle, Wash.....
7	215205	-----	Ga. s.	Jane Ellcboth.....	11	10	31.0	9.6	3.3	1916	Oconto, Wis.....
8	220777	-----	Ol. w.	Jane Rhea.....	90	83	64.0	20.0	4.0	1927	Paducah, Ky.....
9	210309	-----	Ga. s.	Janet.....	10	7	47.0	10.7	3.4	1912	Atlantic, N. C.....
10	215937	-----	Ga. s.	Janet.....	7	6	30.8	8.6	3.7	1917	Bremerton, Wash.....
11	221236	-----	Ga. s.	Janet.....	24	10	49.1	14.6	6.7	1921	Pocomoke City, Md.....
12	224790	-----	Ol. s.	Janet Elise.....	19	8	45.7	13.8	5.5	1925	Newcastle, Me.....
13	201070	-----	Ga. s.	Janice D. Pettis.....	13	8	40.5	13.8	3.2	1905	Bridgeport, Conn.....
14	227728	-----	Ga. s.	Janle.....	11	7	38.2	10.6	4.4	1923	Langley, Wash.....
15	216322	-----	Ga. s.	Janle K.....	13	11	35.7	9.1	5.0	1918	Seattle, Wash.....
16	221744	-----	Ga. s.	Janle M.....	9	6	36.0	12.4	3.6	1921	Brunswick, Ga.....
17	220277	-----	Ga. s.	Jannio.....	11	8	46.5	11.0	4.4	-----	-----
18	203733	-----	Ol. s.	Japonica.....	66	45	50.4	17.5	7.8	1006	Handshoro, Miss.....
19	221016	-----	Ga. s.	Jazz.....	15	10	43.3	10.7	4.9	1921	Skagway, Alaska.....
20	211936	-----	Ga. w.	Jean.....	12	9	63.0	16.0	2.0	1912	Antiquity, Ohio.....
21	217879	-----	Ol. s.	Jean.....	14	9	38.1	10.4	5.4	1910	Seattle, Wash.....
22	224411	-----	Ol. s.	Jean.....	43	29	65.4	17.3	7.4	1921	do.....
23	226845	-----	Ga. s.	Jean.....	14	11	40.0	10.6	4.2	1916	New York, N. Y.....
24	224090	-----	Ga. s.	Jean II.....	10	7	37.5	9.0	4.5	1919	Boston, Mass.....
25	220704	-----	Ga. s.	Jean Marie.....	15	12	38.4	11.5	4.4	1927	Port Angeles, Wash.....
26	220716	-----	Ga. s.	Jean E. Morris.....	10	8	33.0	10.3	4.9	1927	Milford, Del.....
27	207189	-----	Ol. s.	Jean H. Thompson.....	38	20	68.0	21.0	5.5	1910	Greenwich, N. J.....
28	77550	-----	Ga. s.	Jean R. Zeigler.....	8	8	34.9	12.4	4.0	1901	Ocean City, N. J.....
29	217770	-----	Ga. s.	Jeano.....	36	30	53.8	14.1	5.3	1919	Seattle, Wash.....
30	210025	-----	Ga. s.	Jeanette.....	9	6	31.4	10.6	3.6	1919	Portland, Oreg.....
31	225111	-----	Ga. s.	Jeanette.....	9	6	38.6	9.0	4.0	1912	Brooklyn, N. Y.....
32	77525	-----	Ga. s.	Jeanie.....	10	13	43.8	13.5	5.0	1902	Bridgeport, Conn.....
33	205483	-----	Ga. s.	Jeanette.....	13	9	44.0	13.4	3.9	1908	Elkton, Md.....
34	-----	-----	-----	-----	-----	-----	-----	-----	-----	-----	-----
35	201742	-----	Ga. s.	Jeanette.....	17	10	44.0	11.3	3.4	1905	Miami, Fla.....
36	218198	-----	Ga. s.	Jeanette.....	9	6	36.6	9.7	4.4	1910	Seattle, Wash.....
37	218648	-----	Ga. s.	Jeanette.....	7	7	42.4	7.8	3.1	1916	Superior, Wis.....
38	209719	-----	Ga. s.	Jeanette C.....	8	8	30.6	8.6	4.0	1904	Mantowoc, Wis.....
39	219808	-----	Ol. s.	Jeanette R.....	101	52	84.5	20.7	7.8	1920	San Diego, Calif.....
40	203454	-----	Ga. s.	Jeanio.....	9	6	35.0	12.4	4.0	1906	Unalakleet, Alaska.....
41	218599	-----	Ga. s.	Jeff.....	7	6	34.0	9.0	2.7	1919	Jeanette, La.....
42	223149	-----	Ol. s.	Jeff.....	59	40	61.7	20.5	6.6	1923	Houma, La.....
43	217681	-----	Ol. s.	Jefferson.....	29	11	53.9	15.7	5.6	1919	Sausalito, Calif.....
44	221497	-----	Ga. w.	Jon.....	37	15	64.0	14.0	2.0	1921	Portsmouth, Ohio.....
45	221407	-----	Ga. s.	Jonesther.....	9	6	38.0	10.5	3.6	-----	Unknown.....
46	76503	-----	Ga. s.	Jennie.....	6	5	31.4	12.1	3.3	1884	Islip, N. Y.....
47	76990	-----	Ga. s.	Jennie.....	6	5	29.0	12.0	3.8	1884	Newport, R. I.....
48	208751	-----	Ga. s.	Jennie.....	20	10	41.7	12.0	4.7	1911	Seattle, Wash.....
49	222108	-----	Ga. s.	Jennie.....	11	8	31.4	12.2	4.5	1922	Bass Harbor, Me.....
50	77140	-----	Ga. s.	Jennie C.....	9	7	34.5	13.5	3.5	1894	Merrick, N. Y.....
51	211282	-----	Ga. s.	Jennie G.....	10	9	35.5	10.5	4.1	1913	Newport, R. I.....
52	208795	-----	Ga. s.	Jennie N.....	6	5	23.0	7.0	3.4	1907	Sturgeon Bay, Wis.....
53	76488	-----	Ga. s.	Jennie R.....	14	9	34.5	14.5	4.5	1881	Patchogue, N. Y.....
54	221189	-----	Ga. s.	Jennie R.....	9	6	37.4	8.5	3.8	1912	Madisonville, La.....
55	214395	-----	Ga. s.	Jennie S.....	14	11	35.7	11.7	5.0	1919	Yonkers, N. Y.....
56	211508	-----	Ga. s.	Jennie T.....	12	7	38.5	12.7	3.4	1913	Noank, Conn.....
57	210898	-----	Ga. s.	Jennie & James.....	14	7	50.6	13.4	4.2	1913	Sovern, Va.....
58	221366	-----	Ga. s.	Jennie and Josie.....	14	0	47.2	13.8	4.0	1909	White Stone, Va.....
59	225439	-----	Ga. s.	Jennie Dare.....	25	11	54.3	15.0	4.8	1923	Foxwell, Va.....
60	220708	-----	Ol. s.	Jennie Dillon.....	11	8	38.0	11.7	4.3	1923	Newburgh, N. Y.....
61	76492	-----	Ga. s.	Jennie Griffin.....	17	16	48.4	16.3	4.1	1884	Haulch, Calif.....
62	202420	-----	Ga. s.	Jennie Johnson.....	17	9	55.0	17.7	3.5	1905	Hilo, Miss.....
63	77074	-----	Ga. s.	Jennie Ockers.....	7	6	30.0	13.0	3.3	1892	Patchogue, N. Y.....
64	76295	-----	Ga. s.	Jennie Reeves.....	15	10	42.0	16.0	4.1	1882	Dorchester, N. J.....
65	76553	-----	Ga. s.	Jennie Treadwell.....	8	7	33.8	14.0	3.5	1885	Patchogue, N. Y.....
66	76071	-----	Ga. s.	Jennie Wicks.....	6	5	28.1	12.5	3.2	1887	do.....
67	77063	-----	Ga. s.	Jennie A. Hopper.....	8	8	30.0	11.5	6.7	1892	Ironon, Mo.....
68	77160	-----	Ga. s.	Jennie F. Decker.....	23	16	52.7	16.5	7.0	1901	Seattle, Wash.....
69	77558	-----	Ga. s.	Jennie F. Moore.....	15	10	42.8	15.0	3.3	1902	Havro de Grace, Md.....
70	77347	-----	Ga. s.	Jennie G. Logan.....	10	12	41.0	14.2	6.4	1899	East Machias, Me.....

1 Formerly ga. s. Home.
 2 Formerly ga. y. Dorleon.

3 Formerly U. S. Navy ga. s. No. 2855.
 4 Formerly U. S. Navy ga. s. No. 19046.

Line No.	Service	Crew	Horse-power	Name of owner	Home port	Address of owner
1	Tow.	1	75	Atlantic Gulf & Pacific Co. (N. Y.)	New York, N. Y.	21 Park Row.
2	Tow.	5	100	Fox River Navigation Co. (Wis.)	Milwaukee, Wis.	Kaukauna, Wis.
3	Pas.	1	10	Mrs. R. V. Wallace	Memphis, Tenn.	2068 Nelson Avenue.
4	Mso.	1	18	Gerald Neville	Marquette, Mich.	Sault Ste. Marie, Mich.
5	Fsh.	3	40	Sanborn Cutting Co. (Oreg.)	Astoria, Oreg.	
6	Pas.	1	100	Western Washington Electric Light & Power Co. (Wash.)	Seattle, Wash.	Aberdeen, Wash.
7	Fsh.	2	20	Anker Greenfeldt	Milwaukee, Wis.	Detroit Harbor, Wis.
8	Tow.	2	180	Geo. P. Massengale	St. Louis, Mo.	Foot Pine Street.
9	Frt.	2	24	Hugh B. Snlter	New Bern, N. C.	Merrimon, N. C.
10	Fsh.	1	18	Frod L. Anspaugh	Seattle, Wash.	2507 Northlake Avenue.
11	Ten.	2	100	Standard Dredging Co. (N. J.)	New York, N. Y.	3403 Woolworth Building.
12	Cod.	2	45	George Duce	Vineyard Haven, Mass.	Nantucket, Mass.
13	Frt.	2	40	Frank C. Pettis	Providence, R. I.	Cranston, R. I.
14	Fsh.	2	20	Archie Walte	Seattle, Wash.	Langley, Wash.
15	Fsh.	2	20	August Romunseth	do.	Route 1, Box 183 A, Poulsbo, Wash.
16	Fsh.	2	10	Mack McIntosh	Brunswick, Ga.	
17	Frt.	1	40	Anne T. Curtin	New York, N. Y.	46 Nassau Street.
18	Pas.	4	21	A. B. Anderson	Corpus Christi, Tex.	722 South Tancahua Street
19	Pas.	1	42	Cash Cole	Juneau, Alaska	
20	Tow.	1	22	G. M. Beaver	Pittsburgh, Pa.	Sisterville, W. Va.
21	Tow.	1	40	J. H. Campbell	Petersburg, Alaska	
22	Tow.	1	200	Standard Dredging Co. (N. J.)	New York, N. Y.	Woolworth Building.
23	Fsh.	2	20	James Wilson	Tacoma, Wash.	Charleston, Wash.
24	Pas.	1	50	Henry C. Nichols	Salem, Mass.	93 Federal Street.
25	Fsh.	1	30	Clara H. Always	Port Angeles, Wash.	612 Cedar Street.
26	Fsh.	1	12	Thomas E. Morris	Philadelphia, Pa.	Howers, Del.
27	Oys.	6	60	Norman Thompson	do.	Leesburg, N. J.
28	Fsh.	1	18	Gandy Robinson	do.	Dannsville, N. J.
29	Fsh.	4	60	Pioneer Packing Co. (Wash.)	Seattle, Wash.	Aberdeen, Wash.
30	Fsh.	1	38	John E. Graham	New Orleans, La.	2846 West Sixty-first Street.
31	Oys.	2	30	Grove E. Woodley	Wilmington, Del.	Little Creek, Del.
32	Frt.	2	20	E. I. du Pont de Nemours & Co. (Del.)	do.	Tenth and Market Streets.
33	Frt.	2	20	Wm. Cramp & Sons Ship & Engine Building Co. (Pa.)	Philadelphia, Pa.	Richmond and Norris Streets.
34						
35	Tow.	2	24	Veneer Manufacturing Co. (S. C.)	Georgetown, S. C.	Coway, S. C.
36	Fsh.	2	14	Mrs. Oluf Hansen	Seattle, Wash.	4240 Twenty-first Avenue W.
37	Pas.	1	30	J. H. Peabody	Duluth, Minn.	Box 4, East End, Superior, Wis.
38	Fsh.	2	20	Frank C. Emmes	Milwaukee, Wis.	Brussels, Wis.
39	Frt.	6	b 120	Clark & Hanson Co. (Calif.)	Los Angeles, Calif.	Long Beach, Calif.
40	Frt.	2	10	Charles A. Traeger	Nome, Alaska	Unalakleet, Alaska.
41	Frt.	2	18	Jeanerotto Lumber & Shingle Co. (La.)	New Orleans, La.	Jeanerotte, La.
42	Frt.	4	65	Phillips Packing Co.	Cambridge, Md.	Mill Street.
43	Fsh.	2	125	Jefferson S. S. Corporation (Calif.)	San Francisco, Calif.	Foot Leavenworth Street.
44	Tow.	1	35	Albert S. Maler	Cincinnati, Ohio	Portsmouth, Ohio.
45	Pas.	1	25	Froderlek A. Burns	Boston, Mass.	Somerville, Mass.
46	Frt.	1	14	Robert C. Leach	New York, N. Y.	Sayville, N. Y.
47	Frt.	1	12	Harold Z. Clarke	Hartford, Conn.	East Haddam, Conn.
48	Fsh.	2	20	Ernst Woll	Seattle, Wash.	4200 Twenty-third Avenue W.
49						
50	Frt.	1	6	Ferdinand L. Harriman	Belfast, Me.	Stockton Springs, Me.
51	Mso.	1	12	Northern Contracting Co. (Del.)	New York, N. Y.	Jersey City, N. J.
52	Frt.	3	40	Samuel S. Edwards	do.	A magnasset, N. Y.
53	Fsh.	2	8	Crawford Perkins	Marquette, Mich.	Gould City, Mich.
54	Fsh.	2	36	John Johnson Alteren	Philadelphia, Pa.	Angelen, N. J.
55	Tow.	2	25	East Ponchartraln Ferry (La.)	New Orleans, La.	Shildell, La.
56	Pas.	1	30	S. J. Pntton	Boston, Mass.	60 Sheridan Street.
57	Fsh.	1	25	Fred Musante	New London, Conn.	Groton, Conn.
58	Fsh.	2	36	S. Shuckloford	Newport News, Va.	Severn, Va.
59	Fsh.	1	12	B. A. Crossdale	Reedville, Va.	Palmer, Va.
60	Mso.	7	60	E. O. Fitchett	Newport News, Va.	do.
61	Mso.	2	60	New York Trap Rock Corporation (N. Y.)	New York, N. Y.	250 Park Avenue.
62	Fsh.	2	b 12	W. H. Walker	Los Angeles, Calif.	Box 631, Long Beach, Calif.
63	Fsh.	6	14	L. O. Johnson	Chilfport, Miss.	1029 East Beach Street, Biloxi, Miss.
64	Oys.	1	12	John L. Tucker	New York, N. Y.	West Sayville, N. Y.
65	Oys.	4	18	Harold Messlek	Philadelphia, Pa.	Port Norris, N. J.
66	Frt.	2	12	Lowndes Oyster Co. (Conn.)	Hridgeport, Conn.	South Norwalk, Conn.
67	Oys.	1	14	Hurry Vall	New York, N. Y.	Riverhead, N. Y.
68	Mso.	1	12	William F. Pritchard	Hridgeport, Conn.	Hridgeport, Conn.
69	Fsh.	6	40	Adolph Morras	Seattle, Wash.	8340 Twenty-ninth Avenue N.W.
70	Fsh.	2	28	B. Howell Orswood	Baltimore, Md.	135 East Baltimore Street.
71	Frt.	2	24	Sunset Packing Co. (Mo.)	Eastport, Me.	Pembroke, Me.

* Formerly ga. s. Alma and Alvin.
 • Formerly U. S. N. No. 1135.

† Formerly ga. s. Delphiao.

Line No.	Official No.	Signal letters	Rig	Name of vessel	Tonnage		Register dimensions			When built	Where built
					Gross	Net	Length	Breadth	Depth		
1	203597		Ga. s.	Jennie L. Smith	30	20	49.3	17.6	5.4	1906	Port Jefferson, N. Y.
2	77090		Ga. s.	Jennie M. Chance	14	9	41.6	16.3	4.3	1893	Mauricetown, N. J.
3	225120		Ga. s.	Jenny	7	6	31.5	10.4	3.5	1926	Beach Haven, N. J.
4	218731		Ga. s.	Jensen Bros.	7	6	28.7	9.0	3.0	1914	Naubinway, Mich.
5	77505		Ga. s.	Jeremiah N. Ogden	35	19	56.0	19.4	5.5	1901	Greenwich Piers, N. J.
6	219592		Ga. s.	Jerome	8	5	37.7	9.0	3.9	1910	Brooklyn, N. Y.
7	218510		Ga. s.	Jerome	14	9	43.0	11.7	4.0	1917	Chicago, Ill.
8	223304		Ga. s.	Jerome II	10	7	46.5	12.7	3.7	1917	do.
9	226310		Ga. s.	Jerry	8	6	29.4	9.4	4.2	1927	Wrangell, Alaska
10	225583		Ga. s.	Jerry, Jr.	12	9	38.2	10.5	4.3	1926	New Haven, Conn.
11	76637		Ga. s.	Jerry Brown	24	13	45.0	15.4	4.6	1885	Hayport, N. Y.
12	217387		Ga. s.	Jersey	11	6	42.2	11.0	4.6	1918	Stockton, Calif.
13	209669		Ga. s.	Jess B. Shaw	31	15	60.0	17.6	5.0	1912	Greenwich, N. J.
14	76828		Ga. s.	Jesse Johnson	8	7	35.0	13.1	3.1	1889	Patchogue, N. Y.
15	77515		Ga. s.	Jessie	28	21	62.0	18.5	4.6	1902	Bloxh, Miss.
16	215105		Ga. s.	Jessie	8	6	32.4	9.0	4.0	1911	Tacoma, Wash.
17	220165		Ga. s.	Jessie	16	11	44.1	14.0	4.3	1920	Stockton, Calif.
18	223527		Ga. s.	Jessie	9	6	37.2	10.1	4.0	1907	Port Blenheim, N. Y.
19	225188		Ga. s.	Jessie	9	6	31.6	10.0	2.6	1921	Beaumont, Tex.
20	77018		Ga. s.	Jessie O.	6	5	29.5	12.0	3.0	1892	Sayville, N. Y.
21	210288		Ga. s.	Jessie O.	17	11	32.6	14.6	4.2	1903	Forked River, N. J.
22	218377		Ol. s.	Jessie Dutra	23	7	15.5	15.5	5.7	1919	Friendship, Mo.
23	77497		Ga. s.	Jessie Lewis	18	13	57.0	16.0	4.5	1901	Quincy, Va.
24	77081		Ga. s.	Jessie Matsen	32	31	55.0	18.2	4.6	1893	San Francisco, Calif.
25	212310		Ga. s.	Jessie May	37	33	58.5	13.5	4.8	1914	Carrabelle, Fla.
26	213081		Ga. s.	Jessie Taylor	22	19	57.5	14.7	4.6	1915	Deep Creek, Va.
27	215380		Ol. s.	Jesstina	18	14	41.0	12.0	4.6	1917	Dewatto, Wash.
28	210125		Ga. s.	Jet	8	8	32.4	9.3	5.0	1912	Newsonet, Mass.
29	214366		Ga. s.	Jewel	38	23	57.6	10.0	3.8	1916	Pensacola, Fla.
30	214182		Ga. w.	Jewel City	8	7	45.3	11.6	2.6	1916	Home, Ky.
31	213923		Ga. s.	Jewel Guard	12	10	40.3	11.7	3.8	1916	Seattle, Wash.
32	221618		Ga. s.	Jih II	14	10	48.0	13.0	4.0	1919	New York, N. Y.
33	221655		Ga. w.	Jiggs	10	10	51.6	12.2	2.5	1921	Irvine, Ky.
34	208736		Ga. s.	Jim Dandy	8	7	40.5	11.0	3.3	1911	Brooklyn, N. Y.
35	211776		Ga. s.	Jim Dozier	29	28	48.5	11.9	7.0	1913	West Do Pero, Wis.
36	127633		Ol. s.	Jim Kehoe	20	13	42.0	14.2	6.6	1901	Long Island City, N. Y.
37	209168		Ga. s.	Jim Wilder No. 2	26	17	50.6	15.0	6.5	1911	Oakland, Calif.
38	212509		Ga. s.	Jimmie	20	6	40.5	14.0	4.7	1914	Portsmouth, Va.
39	223802		Ga. s.	Jimmie O.	17	9	46.7	12.8	3.8	1921	Lake Charles, La.
40	220483		Ga. s.	Jimmie K.	42	19	65.2	14.8	7.8	1920	Los Angeles, Calif.
41	212609		Ga. w.	Jimmy	25	25	51.0	21.0	3.4	1914	Culbertson, Mont.
42	227606		Ga. s.	Joan	8	5	32.3	9.3	4.6	1928	Seattle, Wash.
43	78231		Ol. s.	Joanna	140	101	112.0	25.0	7.3	1881	Marcus Hook, Pa.
44	206915		Ga. s.	Joanna	36	23	57.1	16.4	6.4	1912	Essex, Mass.
45	227401		Ga. s.	Joanna K	17	12	46.0	12.2	4.6	1928	Seattle, Wash.
46	215695		Ga. s.	Joanquin	14	0	54.0	11.8	3.7	1917	Stockton, Calif.
47	221359		Ga. w.	Job	10	0	41.9	12.0	2.7	1921	Acheson, Kans.
48	229419		Ga. s.	Joe	9	6	28.0	9.4	3.0	1927	Northport, Mich.
49	209211		Ga. s.	Joe C.	22	15	45.0	16.0	3.0	1911	Ashville, La.
50	226866		Ga. s.	Joe Boy C.	13	10	40.0	10.8	3.7	1916	Philadelphia, Pa.
51	221330		Ol. s.	Joe D'Ambrosio	22	15	47.0	13.8	6.1	1921	Plymouth, Mass.
52	222213		Ga. w.	Joe Emmett	22	19	55.5	12.0	3.0	1922	Wolf Creek, Ky.
53	223712		Ga. w.	Joe McDonald	26	16	51.0	13.6	2.0	1923	Rockport, Ky.
54	77271		Ga. s.	Joe Plunkett	13	9	45.6	14.5	3.8	1897	New York, N. Y.
55	221399		Ga. s.	Joe Thornton	14	14	47.0	16.0	2.5	1921	Wilsonville, Ore.
56	77452		Ga. s.	Joe Wheeler	10	8	40.0	11.0	3.0	1899	Cape Charles, Va.
57	223939		Ol. s.	Joey	45	23	62.3	17.7	7.0	1921	Harrisburg, Tex.
58	216311	LKJW	Ol. s.	Joey	138	80	105.5	25.3	11.8	1918	Essex, Mass.
59	217991		Ga. s.	Joiffe	10	6	30.8	9.8	3.8	1917	Bay City, Mich.
60	206313		Ga. s.	Joihanna	23	10	47.2	13.3	6.4	1911	Seattle, Wash.
61	221011		Ga. s.	John	16	11	45.0	9.5	4.3	1900	Manitowoc, Wis.
62	208498		Ga. s.	John	10	6	35.3	14.4	2.5	1911	Onyeston, Tex.
63	221160		Ga. s.	John	9	7	28.5	8.5	3.5	1921	Bullays Harbor, Wis.
64	221458		Ga. p.	John B.	24	24	50.7	15.7	2.7	1924	Antiquity, Ohio
65	215781		Ga. s.	John D.	24	12	40.4	15.5	5.0	1917	Amesbury, Mass.
66	76564		Ga. s.	John H.	13	12	34.2	14.1	4.1	1885	Glenwood, N. J.
67	221587		Ga. s.	John H.	50	34	60.8	17.1	7.2	1925	Port Blakely, Wash.
68	206370		Ga. s.	John L.	9	8	38.4	9.6	3.0	1909	Wildwood, N. J.
69	212334		Ga. s.	John L.	7	6	33.7	10.0	4.0	1914	Pleasantville, N. J.
70	225321		Ga. w.	John R.	16	7	45.7	10.0	2.6	1925	Antiquity, Ohio
71	226055		Ol. s.	John W.	12	9	30.7	10.3	3.8	1916	Brenterton, Wash.
72	201998		Ga. s.	John L. C.	26	18	62.0	14.0	3.0	1908	Astoria, Ore.
73	225836		Ga. s.	John and Mary	40	14	67.1	17.4	8.4	1926	Friendship, Mo.

¹ Formerly ga. s. Angler.
² Formerly ga. s. J. P. Williams.
³ Formerly ga. y. Comrade.

¹ Formerly U. S. Navy ga. s. 6699.
² Formerly (St. s. Conqueror.
³ Formerly (Ga. s. Russell 2.

Line No.	Service	Crew	Horse-power	Name of owner	Home port	Address of owner
1	Pas.	2	b 50	Henry E. Schmidt	New Haven, Conn.	501 Woodward Avenue.
2	Oys.	4	20	Aaron Peterson	Philadelphia, Pa.	Cedarville, N. J.
3	Fsh.	6	20	Lester L. Hayes	do	Ship Bottom, N. J.
4	Frt.	2	20	Allen Jensen	Grand Haven, Mich.	Nanbinway, Mich.
5	Oys.	6	50	David C. Blizard, jr	Philadelphia, Pa.	Port Norris, N. J.
6	Frt.	2	32	Otto Hartman	Baltimore, Md.	223 Gough Street.
7	Pas.	1	24	George M. Booth	Chicago, Ill.	635 North State Street.
8	Fsh.	3	65	Charles A. Rehler	Grand Haven, Mich.	620 Clinton Street.
9	Fsh.	1	12	C. E. Nordlund	Wrangell, Alaska.	
10	Fsh.	1	b 10	Arthur M. Yudkin	New Haven, Conn.	165 West Park Avenue.
11	Ten.	5	25	U. S. Shipping Board	New York, N. Y.	45 Broadway.
12	Tow.	1	80	Wright Corporation	San Francisco, Calif.	480 California Street.
13	Tow.	4	175	Ralph G. Brown	Miami, Fla.	Box 1676, Fort Lauderdale, Fla.
14	Oys.	1	30	Llewellyn Fordham	Bridgport, Conn.	Stratford, Conn.
15	Frt.	6	99	John F. Joullian	Oilport, Miss.	Lakeshore, Miss.
16	Fsh.	1	16	P. F. Harley	Petersburg, Alaska.	
17	Frt.	2	40	F. E. Booth Co. (Calif.)	San Francisco, Calif.	112 Market Street.
18	Fsh.	1	40	Charles Smith	New York, N. Y.	Baren Island, N. Y.
19	Fsh.	1	32	George M. Kelloy, jr.	Galveston, Tex.	3509 Avenue P ² .
20	Oys.	1	8	John Buys, Jr.	New York, N. Y.	West Sayville, N. Y.
21	Oys.	3	18	Arnold Cramer	Philadelphia, Pa.	New Gretna, N. J.
22	Cod.	0	48	Joseph Prado	Provincetown, Mass.	
23	Frt.	2	28	O. W. Amory	Newport News, Va.	Ernest, Va.
24	Frt.	2	50	Alameda Transportation Co. (Calif.)	San Francisco, Calif.	Pier 19.
25	Pas.	4	95	A. L. Wing	Apalachicola, Fla.	
26	Frt.	2	25	W. B. Evans	Crisfield, Md.	Ewell, Md.
27	Fsh.	7	24	Essendrop Ordal	Seattle, Wash.	Dewatto, Wash.
28	Fsh.	1	24	R. C. Parkenson	New Bedford, Mass.	Fairhaven, Mass.
29	Pas.	2	12	Santa Rosa Navigation Co. (Fla.)	Pensacola, Fla.	Santa Rosa, Fla.
30	Tow.	6	20	Clark Manufacturing Co. (Ky.)	Louisville, Ky.	Asbyburg, Ky.
31	Frt.	3	12	H. Ewert	Nome, Alaska.	
32	Pas.	2	32	Clarence Da Garino	New York, N. Y.	Babylon, N. Y.
33	Tow.	2	32	Kentucky River Coal & Feed Co. (Ky.)	Louisville, Ky.	Irvine, Ky.
34	Mso.	4	40	Allen Knowles	Miami, Fla.	1528 Southwest Fifteenth Street.
35	Ptl.	3	35	State of Georgia	Huntswick, Ga.	Oglethorpe Hotel Building.
36	Tow.	4	135	James J. Kehoe (N. Y.)	New York, N. Y.	Avenue U and Fifty-seventh Street, Brooklyn, N. Y.
37	Tow.	1	110	Margaret A. Wilder	San Francisco, Calif.	Third and Channel Streets.
38	Frt.	3	35	Stanley Field	New Horn, N. C.	Columbia, N. C.
39	Tow.	2	60	J. W. Gardner	Lake Charles, La.	Kirby Street.
40	Tow.	3	200	Wilmington Transportation Co. (Calif.)	Los Angeles, Calif.	Wilmington, Calif.
41	Pas.	1	36	John Behlen	Great Falls, Mont.	Culbertson, Mont.
42	Fsh.	2	20	H. C. Stone	Seattle, Wash.	1200 Westlake Avenue North.
43	Frt.	4	150	E. G. B. Riley	New York, N. Y.	11 Broadway.
44	Cod.	8	48	John F. Barrett	Gloucester, Mass.	21 Liberty Street.
45	Fsh.	6	85	Libby, McNeill & Libby (Me.)	Seattle, Wash.	58 Hamlin Street.
46	Frt.	1	55	William Colberg	San Francisco, Calif.	Stockton, Calif.
47	Tow.	2	60	W. C. Linville	Kansas City, Mo.	Atchison, Kans.
48	Fsh.	1	14	Clinton C. Wilson	Grand Haven, Mich.	Northport, Mich.
49	Oys.	2	24	Win. Guildry	Lake Charles, La.	Lafayette, La.
50	Fsh.	1	00	F. Leslie Rontz	Wilmington, Del.	Frederica, Del.
51	Cod.	5	45	Donatello Ghannino	Boston, Mass.	15 Pitts Street.
52	Pas.	3	25	John H. Dally	Louisville, Ky.	Wolf Creek, Ky.
53	Tow.	3	40	Cash Creek Coal Co. (Ky.)	do	Hubbardsville, Ky.
54	Fsh.	2	20	Charles Hansen	New York, N. Y.	312 East Fortieth Street.
55	Fer.	1	16	Clecknans County	Portland, Oreg.	Oregon City, Oreg.
56	Oys.	2	12	Joseph S. Pruitt	Cape Charles, Va.	Chincoteague, Va.
57	Tow.	9	250	W. D. Haden Co. (Tex.)	Galveston, Tex.	American National Building.
58	Cod.	22	100	Fred L. Davis Co. (Mass.)	Gloucester, Mass.	49 Rogers Street.
59	Fsh.	2	21	John G. Paulson	Millwaukee, Wis.	Washington Island, Wis.
60	Fsh.	5	24	Seyrin Olsen	Seattle, Wash.	Poulsbo, Wash.
61	Pas.	2	b 30	Chambers Island (Wis.)	Millwaukee, Wis.	Fish Creek, Wis.
62	Fsh.	2	30	Joe Maravich	Corpus Christi, Tex.	Ingleside, Tex.
63	Fsh.	2	15	Alfred B. Auclam	Millwaukee, Wis.	Baileys Harbor, Wis.
64	Fer.	2	20	W. A. Fritzell	Cincinnati, Ohio	Sandy Springs, Ohio.
65	Cod.	3	70	Joseph P. Dutra	Provincetown, Mass.	359 Commercial Street.
66	Frt.	2	18	T. F. Kent	Portland, Me.	61 Kellogg Street.
67	Fsh.	8	110	Libby, McNeill & Libby (Me.)	Seattle, Wash.	88 Hamlin Street.
68	Pas.	1	30	John Bell	Philadelphia, Pa.	3130 Aldine Street.
69	Pas.	1	12	Hans Buch	do	Atlantic City, N. J.
70	Tow.	1	40	Malcolm E. Black	Pittsburgh, Pa.	Huntington, Pa.
71	Fsh.	2	16	John W. Osall	Seattle, Wash.	712 West Fifty-fifth Street.
72	Fsh.	3	60	Libby, McNeill & Libby (Me.)	Juneau, Alaska.	Taku Inlet, Alaska.
73	Cod.	7	60	Daniel F. Mullus	New Bedford, Mass.	43 Willow Street.

6 Formerly ga. s. J. W. Murphy.
 7 Formerly U. S. N. Ga. s. No. 2637.

6 Formerly ga. s. Osluo.
 7 Formerly U. S. Navy ol. s. No. 2600.

Line No.	Official No.	Signal letters	Rlg	Name of vessel	Tonnage		Register dimensions			When built	Where built
					Gross	Net	Length	Breadth	Depth		
1	224458		Ga. s.	John Bowen, jr.	10	7	42.3	11.4	3.5	1917	Baltimore, Md.
2	210300		Ga. s.	John Cnsaldy	81	70	91.1	22.0	5.4	1912	Madisonville, La.
3	77223		Ga. s.	John Cloughen	68	42	65.0	25.0	5.0	1896	Millford, Del.
4	227165		Ol. s.	John Crivello	14	6	41.0	13.0	4.3	1923	San Francisco, Calif.
5	212232		Ol. s.	John Gehm	15	13	39.2	11.2	4.0	1913	Buffalo, N. Y.
6	224498		Ga. s.	John Handy, jr.	10	7	35.4	12.5	3.8	1925	Crisfield, Md.
7	210385		Ga. s.	John Jones	11	8	40.0	10.6	4.5	1910	Stockton, Ala.
8	77503		Ga. s.	John Keeley, jr.	11	10	40.0	12.7	3.7	1901	Patchogue, N. Y.
9	210333		Ga. s.	John Knox	99	72	70.8	22.9	7.8	1920	Morehead City, N. C.
10	200514		Ga. s.	John Leonard	10	14	45.0	15.0	5.6	1903	Atlantic City, N. J.
11	225157		Ol. s.	JOHN MANNING	437	300	151.4	27.4	11.3	1921	Plinshorn, Germany
12	207734		Ga. s.	John McAteer	9	7	38.0	9.0	4.2	1910	Pocomoke City, Md.
13	225017		Ol. s.	John Morrissey	61	43	63.8	18.8	7.4	1926	Tottenville, N. Y.
14	81365		Ga. s.	John Reed	30	16	55.6	20.0	5.5	1920	Boltonons Island, Md.
15	206274		Ga. s.	John Stuart	27	18	51.0	17.5	3.7	1909	West Haven, Conn.
16	225106		Ga. w.	John Woods	13	8	48.0	9.0	2.1	1925	Hochester, Ky.
17	205851		Ga. s.	John A. Britton	0	0	41.7	10.3	4.2	1906	Oakland, Calif.
18	217290		Ga. s.	John A. Cooney	30	14	55.5	15.8	7.0	1918	Amesbury, Mass.
19	77131		Ga. s.	John A. Ericsson	60	57	75.5	20.0	8.4	1894	Essex, Mass.
20	202510		Ga. s.	John B. Robins	19	15	64.0	18.0	4.3	1905	Orlando, Md.
21	211640		Ga. s.	John D. Johnson	31	21	53.0	15.0	6.0	1913	Marble City, Mich.
22	223529		Ol. s.	JOHN F. CRAIG	130	57	87.8	21.1	10.2	1922	Long Beach, Calif.
23	77272		Ga. s.	John F. Hurst	9	9	53.7	14.4	3.0	1897	Orlando, Md.
24	76404		Ga. s.	John G. Pettis	25	22	47.0	15.4	4.0	1883	Islip, N. Y.
25	227780		Ol. s.	John H. Knight	25	13	63.0	12.8	2.4	1923	Paducah, Ky.
26	223871		Ga. s.	Jno. H. Laird	77	69	86.2	22.3	10.2	1924	Millville, Fla.
27	203770		Ga. s.	John H. Orr	27	16	50.5	18.0	4.0	1856	Greenwich, N. J.
28	76334		Ga. s.	John H. Vall	8	5	31.3	13.0	2.9	1882	Bayport, N. Y.
29	221992		Ol. s.	John H. Van Pelt	13	9	41.1	12.2	5.3	1924	Tottenville, N. Y.
30	203662	KWRD	Ol. s.	John J. Fallon	125	60	103.0	24.0	12.0	1908	Essex, Mass.
31	207058		Ga. s.	John J. White	23	15	51.5	12.5	4.5	1910	Whitehall, N. Y.
32	209417		Ga. s.	John L. Lawrence	7	5	39.0	12.0	3.2	1911	Deep Creek, Va.
33	77031		Ga. s.	John L. Mills	6	5	37.0	9.0	2.5	1892	Chincoteague, Va.
34	105992		Ga. s.	John L. Shull	42	20	64.4	20.0	6.0	1871	Somerset County, Md.
35	211707		Ol. s.	John M. Dowey	11	8	34.0	11.0	4.8	1913	Detroit, Mich.
36	224629		Ol. s.	John M. Hathaway	52	17	75.4	18.4	7.0	1925	Friendship, Mo.
37	224607		Ga. s.	JOHN M. MOREHEAD	72	50	96.4	16.1	6.0	1924	Morehead City, N. C.
38	225655		Ol. s.	John N. Stewart	120	72	87.0	22.4	11.5	1929	Los Angeles, Calif.
39	210570		Ga. s.	John B. Benton	13	13	55.8	24.1	3.5	1912	Stevensville, Md.
40	221278		Ol. s.	John B. Ericsson	78	33	80.2	21.4	7.5	1921	Essex, Mass.
41	223000		Ga. s.	JOHN B. COLLINS	265	180	117.2	37.2	9.2	1920	Groton, Conn.
42	77509		Ga. s.	John T. Powell	20	13	61.0	17.2	4.3	1901	Wachapreague, Va.
43	77372		Ga. s.	John W. Dize	5	5	30.0	12.2	3.2	1896	Crisfield, Md.
44	221493		Ol. s.	John W. Higgins	151	92	84.4	20.2	6.8	1921	Sacramento, Calif.
45	77188		Ga. s.	John W. Parker	0	7	39.5	14.3	3.0	1901	Fishing Creek, Md.
46	76670		Ga. s.	John W. Smith	13	0	41.5	13.7	3.0	1891	St. Peters, Md.
47	226815		Ol. s.	John W. Van Pelt	22	15	45.0	15.0	5.3	1927	Tottenville, N. Y.
48	221025		Ga. s.	John Henry Sherman	77	69	86.2	22.3	10.2	1924	Millville, Fla.
49	225127		Ga. s.	Johns & Ellmore	13	6	38.7	12.3	5.3	1925	Beaufort, N. C.
50	212274		Ga. s.	Johnny E.	24	16	44.5	14.8	5.3	1914	Gig Harbor, Wash.
51	221020		Ga. s.	Johnson No. 3	10	7	30.5	10.3	3.8	1914	Boston, Mass.
52	221921		Ga. s.	Johnson No. 4	10	7	30.5	10.3	3.8	1916	Philadelphia, Pa.
53	222937		Ga. s.	Jolo	81	55	101.0	14.7	8.0	1918	Jacksonville, Fla.
54	76005		Ga. s.	Joker	20	12	51.4	15.3	4.0	1878	Millbridge, Mo.
55	208134		Ga. w.	Jolly Tom	0	0	48.3	9.4	2.0	1910	Livermore, Ky.
56	221523		Ga. s.	Jonah	8	5	35.0	10.3	3.5	1902	City Island, N. Y.
57	77522		Ga. s.	Jonathan M.	12	10	35.4	9.8	4.2	1902	Philadelphia, Pa.
58	208170		Ga. s.	Jones	43	13	60.6	19.0	5.2	1911	Marshallberg, N. C.
59	77473		Ol. s.	Joppalte	31	11	65.0	15.0	6.0	1901	Newburyport, Mass.
60	14813		Ga. s.	Jordan	25	21	45.0	17.5	6.0	1868	Patchogue, N. Y.
61	211782		Ga. s.	Jorge Bird Leon	15	10	41.2	13.4	6.4	1913	Pajarito, P. R.
62	212917		Ol. s.	Joseph	33	22	51.1	14.3	6.5	1915	Incoun, Wash.
63	221088		Ga. s.	Joseph	0	0	37.3	10.4	3.8	1917	Sea Isle City, N. J.
64	210880		Ga. w.	Joseph H.	14	13	63.0	12.0	2.5	1919	Hanson, Mo.
65	205823		Ga. w.	Joseph Alario	10	5	40.5	11.3	2.5	1901	Cut Off, La.
66	224351		Ga. s.	Joseph Balloy	9	6	32.7	13.1	3.7	1921	Patchogue, N. Y.
67	221131		Ga. s.	Joseph George	8	0	36.0	13.1	3.8	1921	Any Center, Wash.
68	266030		Ga. s.	Jos. Lawrence, Jr.	21	7	51.3	18.1	3.4	1911	Seymour, Miss.
69	77335		Ga. s.	Jos. Mazzini	12	8	40.8	13.9	3.4	1898	Wlox, Miss.
70	220292		Ol. s.	Joseph Warner	28	11	57.3	15.7	6.1	1920	Kennebunkport, Mo.
71	76711		Ga. s.	Joseph C. Knapp	38	36	51.5	21.0	5.0	1897	Greenport, N. Y.
72	222031		Ol. s.	Joseph H. Steele	120	82	91.5	22.7	6.7	1925	Havre de Grace, Md.

¹ Formerly ga. s. Handboy.

² Formerly ga. s. Inveco.

³ Formerly German ga. s. Rheinland.

⁴ Formerly schooner Wm. H. Henry.

⁵ Formerly schooner Anna A. Crosswell.

⁶ Formerly U. S. Navy ga. s. 2148.

Motor Vessels

Line No.	Service	Crew	Horse-power	Name of owner	Home port	Address of owner
1	Msc.	1	14	Hunkin Conkey Construction Co. (Ohio)	Washington, D. C.	Arlington Memorial Bridge.
2	Frt.	8	100	New Orleans Live Stock Transfer Co. (La.)	New Orleans, La.	Armb, La.
3	Frt.	2	40	Poster Post	New York, N. Y.	Clen Cove, N. Y.
4	Fsh.	1	60	Antonio Crivello	San Francisco, Calif.	419 C Sohrano Alley.
5	Msc.	1	30	John Gehm	Buffalo, N. Y.	31k and Market Streets.
6	Msc.	2	18	John T. Handy Co.	Crisfield, Md.	31k Street.
7	Fsh.	2	40	Bacon Underwood Vencer Co. (Ala.)	Mobile, Ala.	Stockton, Ala.
8	Oys.	1	20	Long Island Oyster Farms (N. Y.)	New York, N. Y.	Northport, N. Y.
9	Fer.	1	100	Now Hanover & Brunswick Ferry Co.	Wilmington, N. C.	
10	Fsh.	2	15	Neis Gregersen	Philadelphia, Pa.	Atlantic City, N. J.
11	Frt.	12	220	John B. Manning	New York, N. Y.	New Rochelle, N. Y.
12	Fsh.	1	35	Walter M. Buckson	Wilmington, Del.	Lelapsic, Del.
13	Tow.	6	150	George C. Brown	New York, N. Y.	Pottsville, N. Y.
14	Oys.	8	34	John Reed	Philadelphia, Pa.	Fort Norris, N. J.
15	Frt.	1	25	R. R. Higgins Co. (Mass.)	Boston, Mass.	142 Atlantic Avenue.
16	Pas.	2	15	John Woods	Louisville, Ky.	Rochester, Ky.
17	Frt.	1	30	John M. Athowe	San Francisco, Calif.	Pier D.
18	Cod.	10	50	Arthur L. Parker	Boston, Mass.	Now Fish Pier.
19	Fsh.	14	137	Thompson Fish Co. (Fla.)	Key West, Fla.	Foot Margaret Street.
20	Frt.	2	24	J. W. Richardson	Charleston, S. C.	182 East Bay Street.
21	Fer.	2	15	C. A. Armstrong	Detroit, Mich.	7322 East Jefferson Avenue.
22	Tow.	2	350	Craig Shipbuilding Co. (Calif.)	Los Angeles, Calif.	Long Beach, Calif.
23	Frt.	2	20	Raymond Warner	Baltimore, Md.	Queenstown, Md.
24	Tow.	2	36	O. & G. Trucking Corp. (N. Y.)	New York, N. Y.	2001 Broadway.
25	Fsh.	0	35	John H. Knight	Paducah, Ky.	Route 3.
26	Fsh.	0	40	Ray Fisheries Co. (Fla.)	Pensacola, Fla.	St. Andrews, Fla.
27	Oys.	4	24	Alfred L. Westcott	Philadelphia, Pa.	Bridgeton, N. J.
28	Fsh.	1	12	Olaf Reybert	New York, N. Y.	Bay Shore, N. Y.
29	Tow.	2	95	John H. Van Fell	Newark, N. J.	Elizabethport, N. J.
30	Cod.	22	60	Gorton-Pow Vessels Co. (Mass.)	Gloucester, Mass.	How Square.
31	Tow.	1	160	Danluick Hlyara	New York, N. Y.	Arverne, N. Y.
32	Oys.	3	12	Clifton F. Bozman	Crisfield, Md.	Upper Fairmount, Md.
33	Frt.	2	12	Norman Colman	Cape Charles, Va.	Chincoteague, Va.
34	Oys.	6	25	Addie Lere	Philadelphia, Pa.	Newport, N. J.
35	Wrk.	1	28	William McQuinn	Cleveland, Ohio	6000 Detroit Avenue.
36	Cod.	0	100	Michael Smith	New Bedford, Mass.	92 Robeson Street.
37	Fsh.	12	100	Portsmouth Fisheries Co. (N. C.)	Wilmington, N. C.	Southport, N. C.
38	Tow.	4	450	Wilmington Transportation Co. (Calif.)	Los Angeles, Calif.	Wilmington, Calif.
39	Frt.	3	25	William Edward Deale	Annapolis, Md.	Deale, Md.
40	Fsh.	16	100	Peter Busalacchi	Boston, Mass.	308 Harrison Avenue.
41	Fer.	4	300	Peninsula Terminal Co.	Miami, Fla.	
42	Frt.	1	24	J. K. Coats	Cape Charles, Va.	Bridgetown, Va.
43	Frt.	3	10	G. C. Pennewell	do.	Franklin City, Va.
44	Frt.	4	130	Nellie B. Higgins	San Francisco, Calif.	Berkeley, Calif.
45	Frt.	2	14	Atlantic Co. (Md.)	Baltimore, Md.	Foot Broadway.
46	Msc.	2	14	H. H. Hill	Newport News, Va.	Sassafraz, Va.
47	Tow.	2	150	John H. Van Fell	Newark, N. J.	Elizabeth, N. J.
48	Fsh.	10	60	St. Andrews Bay Lumber Co. (Fla.)	Pensacola, Fla.	Millville, Fla.
49	Fsh.	5	40	B. C. Way	Beaufort, N. C.	
50	Fsh.	8	30	Mitchell Eyleh	Seattle, Wash.	Bellingham, Wash.
51	Pas.	1	60	William M. Johnson	San Francisco, Calif.	Santa Cruz, Calif.
52	Pas.	1	00	do	do	do.
53	Frt.	0	440	George E. Hall	Tampa, Fla.	St. Petersburg, Fla.
54	Frt.	2	11	S. W. Mitchell	Eastport, Mo.	4 Favor Street.
55	Tow	2	25	River Sand & Gravel Co. (Ky.)	Louisville, Ky.	Owensboro, Ky.
56	Pas.	1	10	Leon Hatch	Boston, Mass.	Humarock, Mass.
57	Msc.	2	16	Charles Mursden	Philadelphia, Pa.	6931 Hegarman Street.
58	Frt.	4	20	North River Lino (N. C.)	Elizabeth City, N. C.	Jarvisburg, N. C.
59	Cod.	10	50	John Brooks	Gloucester, Mass.	14 Taylor Street.
60	Frt.	1	18	W. E. Carter	Newport News, Va.	Hamply, Va.
61	Tow.	3	50	Fajardo Development Co.	San Juan, P. R.	Fajardo, P. R.
62	Fsh.	7	50	Orego Zaninovich	Seattle, Wash.	1207 Donovan Street, Bel- ingham, Wash.
63	Fsh.	0	24	Holmes Fish Co. (N. J.)	Philadelphia, Pa.	Sea Isle City, N. J.
64	Pas.	1	10	Hobart G. McQuarter	St. Louis, Mo.	Branson, Mo.
65	Frt.	2	13	Dunbar-Dukato Co. (La.)	New Orleans, La.	710 Poydras Street.
66	Tow.	2	70	E. Bailey & Sons (Del.)	New York, N. Y.	Patchogue, N. Y.
67	Fsh.	2	12	J. L. Johansen	Seattle, Wash.	
68	Frt.	4	25	Phcenix Packing Co. (La.)	New Orleans, La.	Q. & C. Building.
69	Fer.	2	16	C. E. Smith	Apalachicola, Fla.	General Delivery.
70	Cod.	8	40	M. F. Driscoll	Boston, Mass.	17 Hopedale Street, Allston, Mass.
71	Oys.	2	30	John J. Tlef, Jr.	Bridgeport, Conn.	Greenwich, Conn.
72	Frt.	6	150	Heien C. Steele	Baltimore, Md.	Chesapeake City, Md.

1 Formerly U. S. Navy ga. s. 1371.
2 Formerly U. S. Navy subclass 201.

3 Formerly U. B. Navy ga. s. 805.

Motor Vessels

Line No.	Official No.	Signal letters	Htg	Name of vessel	Tonnage		Register dimensions			When built	Where built
					Gross	Net	Length	Breadth	Depth		
1	211218		Ol. s.	Jos. H. Wells.....	146	99	<i>Fect</i> 59.0	<i>Fect</i> 27.5	<i>Fect</i> 8.2	1013	Weekawken, N. J. . . .
2	76122		Ga. s.	Joseph T. Brennan.....	27	23	54.7	17.7	5.3	1833	Madison, Md.
3	77267		Ga. s.	Josephino.....	17	11	48.5	15.7	4.0	1807	St. Michaels, Md.
4	77513		Ga. s.	Josephino.....	35	15	53.6	14.4	5.0	1901	Mount Pleasant, S. C.
5	66277		Ga. s.	Josephino.....	31	25	49.2	17.0	6.0	1894	Northport, N. Y.
6	211081		Ol. s.	Josephino.....	30	28	55.5	15.6	4.5	1013	Morhead City, N. C.
7	218691		Ga. w.	Josephino.....	15	12	45.6	12.3	2.2	-----	Unknown.....
8	220272		Ga. s.	Josephino.....	16	11	43.5	12.4	4.8	1920	Astoria, Ore.
9	222396		Ga. w.	Josephino.....	8	8	35.3	10.6	2.1	1918	Point Marlon, Pa.
10	222490		Ol. s.	Josephino.....	81	45	70.0	21.0	7.5	1922	Solonons, Md.
11	225208		Ol. s.	Josephino.....	21	0	50.1	14.0	5.0	1925	Delanco, N. J.
12	225417		Ga. s.	Josephino.....	10	7	37.2	10.1	4.8	1914	Bremerton, Wash.
13	211090		Ga. s.	Josephino I.....	14	9	38.0	11.0	4.4	1913	Poulsbo, Wash.
14	212453		Ga. s.	Josephino A.....	9	7	30.4	9.0	3.0	1913	West Do Pere, Wis.
15	226835		Ga. s.	Josephino F.....	16	13	39.0	12.4	5.2	1927	Boston, Mass.
16	221055		Ga. s.	Josephine and Margaret.....	25	17	50.7	15.0	5.0	1922	Hmsides, Md.
17	226373		Ol. s.	Josephine and Mary.....	70	51	82.2	20.0	9.3	1927	Essex, Mass.
18	307219		Ol. s.	Josephine De Costa.....	111	60	90.5	21.0	11.4	1910	do.
19	216252		Ga. s.	Josephine Maria.....	18	9	43.7	13.2	5.2	1918	East Boston, Mass.
20	204603		Ga. s.	Josie.....	12	7	48.0	13.0	4.3	1907	Crab Neck, Va.
21	205461		Ol. s.	Josie.....	81	50	85.3	24.5	5.2	1908	Madisonville, La.
22	207122		Ga. s.	Josie.....	18	12	41.5	13.1	4.7	1910	Tacoma, Wash.
23	218014		Ga. s.	Josie.....	18	12	48.2	13.1	5.0	1919	Juneau, Alaska.
24	218358		Ga. s.	Josie.....	20	7	45.0	13.5	5.1	1919	Boston, Mass.
25	225192		Ol. s.	Josie II.....	21	16	50.0	13.4	5.5	1925	Winthrop, Mass.
26	208105		Ga. s.	Josie B.....	14	12	40.6	9.6	4.0	1908	St. Joseph, Mich.
27	219090		Ga. s.	Josie B.....	11	0	41.0	11.6	4.2	1912	Beulah, Mich.
28	224288		Ga. s.	Josie B.....	12	8	34.7	11.0	5.1	1921	Mystic, Conn.
29	227230		Ga. s.	Josie B.....	12	8	40.2	12.2	4.3	1923	Fernandina, Fla.
30	225199		Ga. s.	Josie B, II.....	10	5	31.4	11.2	4.0	1925	Newcastle, Me.
31	201743		Ga. s.	Josie D.....	14	11	50.0	14.9	3.3	1904	Lockwood Folly, N. C.
32	213010		Ga. w.	Josie Lane.....	30	10	51.1	18.4	3.5	1916	Sacramento, Calif.
33	224608		Ga. s.	Joy.....	0	7	33.5	9.8	3.0	1923	League City, Tex.
34	227938		Ol. s.	Joy.....	11	7	36.7	10.3	5.3	1928	Seattle, Wash.
35	225101		Ol. s.	Joy G.....	23	11	42.5	12.9	7.3	1921	Astoria, Ore.
36	222210		Ga. s.	Joy W.....	11	7	33.7	10.4	5.0	1922	Seattle, Wash.
37	20020		Ga. s.	Joyce Rebecca.....	34	28	49.0	16.0	7.9	1837	New London, Conn.
38	229190		Ga. s.	Joyland.....	14	12	49.4	15.8	1.9	1927	Gloucester, N. C.
39	77102		Ga. s.	Juanita.....	6	5	26.4	12.4	4.3	1900	Bristol, R. I.
40	203149		Ga. s.	Juanita.....	15	11	57.0	16.0	3.7	1906	Pocomoke City, Md.
41	203652		Ga. s.	Juanita.....	7	6	41.5	9.6	3.0	1907	Apalachicola, Fla.
42	208370		Ga. s.	Juanita.....	11	10	30.0	10.0	4.5	1900	Terminal Island, Calif.
43	212878		Ga. s.	Juanita.....	12	11	48.8	9.2	3.5	1914	Husby, Va.
44	237015		Ga. w.	Juanita.....	11	11	61.0	12.1	2.9	1925	Parkersburg, W. Va.
45	228348		Ga. w.	Juanita.....	13	8	37.5	13.9	3.6	1925	Mound City, Ill.
46	225953		Ga. w.	Juanita.....	10	10	41.6	14.0	2.7	1926	Knoxville, Tenn.
47	236991		Ga. s.	Juanita.....	39	23	60.8	17.7	5.2	1926	Wake, Va.
48	227242		Ga. s.	Juanita.....	0	6	38.0	12.8	2.8	1912	Mt. Pleasant, S. C.
49	227220		Ga. s.	Juanita.....	12	9	38.0	12.0	2.3	1928	Clatskanie, Ore.
50	217628		Ol. s.	Judge.....	23	15	46.0	12.0	6.9	1919	Tacoma, Wash.
51	226439		Ga. s.	Judge.....	7	6	31.8	10.7	3.3	1927	Parkertown, N. J.
52	219835		Ga. s.	Judith.....	8	5	29.0	10.0	4.4	1920	Tacoma, Wash.
53	222718		Ga. s.	Judith.....	8	5	30.6	10.1	4.4	1921	do.
54	227232		Ol. s.	Jugo Shavla.....	80	54	69.0	19.6	8.6	1928	Los Angeles, Calif.
55	214761		Ga. s.	Jugoslav.....	41	33	56.4	15.2	7.0	1917	Tacoma, Wash.
56	77364		Ga. s.	Julie.....	11	10	50.7	12.3	4.5	1899	Weymouth, Mass.
57	263832		Ga. s.	Julia.....	23	13	56.0	16.4	5.0	1906	Houma, La.
58	225209		Ol. s.	Julia.....	52	35	70.2	18.3	8.6	1925	Essex, Mass.
59	226505		Ol. s.	Julia.....	72	21	80.5	20.1	9.5	1927	Friendship, Me.
60	227308		Ol. s.	Julia.....	25	9	45.8	14.3	6.1	1928	Portland, Ore.
61	216404		Ga. s.	Julia L.....	8	6	33.8	9.5	3.0	-----	Unknown.....
62	211278		Ga. s.	Julia M.....	7	5	35.7	9.8	4.2	1911	Mantolowoc, Wis.
63	225351		Ga. s.	Julia M.....	10	8	31.0	11.7	3.3	1920	Huntswick, Ga.
64	214296		Ga. s.	Julia S.....	14	10	43.5	10.8	5.0	1913	Pittsburgh, Pa.
65	76520		Ga. s.	Julia and Oertle.....	21	10	52.0	16.1	5.0	1894	Dennysville, Me.
66	211725		Ga. s.	Julia Coals.....	0	0	29.4	8.5	3.2	1913	Green Bay, Wis.
67	205286		Ga. s.	Julia Davis.....	48	29	69.0	22.3	5.7	1908	Essex, Mass.
68	218899		Ga. w.	Julia Frances.....	20	27	52.8	12.0	2.3	1910	Louisiana, Mo.
69	221993		Ga. s.	Julia Mno.....	12	10	37.2	11.4	4.0	1925	Forked River, N. J.
70	214713		Ga. s.	Julia May.....	15	7	41.8	12.1	5.2	1913	Rockport, Mass.
71	221725		Ga. s.	Julia V. Davenport.....	31	17	55.2	16.2	4.8	1925	Kayan, Va.
72	77491		Ga. s.	Julian T. Bradshaw.....	34	17	72.0	21.5	6.2	1901	Oriole, Md.

1 Formerly St. s. Union.
2 Formerly ga. s. Hulle.

1 Formerly U. S. ga. s. No. 1810.
2 Formerly ga. s. Mary B. S.

Line No.	Serv- ices	Crew	Horse- power	Name of owner	Home port	Address of owner
1	Tnk.	4	180	Wells Petroleum Transportation Corpora- tion (N. Y.)	New York, N. Y.	80 Broad Street.
2	Oys.	5	53	B. D. Trout	Philadelphia, Pa.	Leesburg, N. J.
3	Frt.	2	70	Marvel Package Co. (Del.)	Wilmington, Del.	Laurel, Del.
4	Tow.	2	60	Charleston Lighterage & Transfer Co. (S. C.)	Charleston, S. C.	Middle Atlantic Wharf.
5	Pas.	2	100	August F. Dunham	New York, N. Y.	409 Avenue M (B.).
6	Fsh.	3	30	Charles E. Gause	Wilmington, N. C.	Southport, N. C.
7	Oys.	3	16	Pelican Lake Oyster & Packing Co. (La.)	New Orleans, La.	Houma, La.
8	Fsh.	2	35	Sander Hill	Seattle, Wash.	Hopkum, Wash.
9	Tow.	1	20	McClain Sand Co. (Pa.)	Pittsburgh, Pa.	Point Marion, Pa.
10	Frt.	8	100	Edwin N. Cooling	Baltimore, Md.	Chesapeake City, Md.
11	Fsh.	7	75	August Relfer	New York, N. Y.	Montauk, N. Y.
12	Frt.	1	40	Antonio Di Matthea	do.	350 Twentieth Street (H.).
13	Fsh.	2	30	Alex Ringe	Ketchikan, Alaska	
14	Fsh.	3	15	Ernest Ellefson	Milwaukee, Wis.	Detroit Harbor, Wis.
15	Fsh.	5	21	Joseph J. Sinagra	Boston, Mass.	3 Sun Court Street.
16	Frt.	2	25	George H. Stanford	Washington, D. C.	6 Municipal Wharf, SW.
17	Fsh.	12	100	Frank W. Wilkison	New York, N. Y.	16 Fulton Market.
18	Fsh.	20	90	Leandro J. Costa, Jr.	Boston, Mass.	22 Prince Street.
19	Fsh.	2	40	Jeremiah Flynn	Newport, R. I.	3 Oldlye Street.
20	Oys.	2	24	H. C. Horseman	Newport News, Va.	Hampton, Va.
21	Pas.	10	180	Daphne Boat Co. (Ala.)	Mobile, Ala.	Daphne, Ala.
22	Fsh.	3	30	George T. Myers	Juneau, Alaska	Kachicun, Alaska.
23	Fsh.	2	40	Jimmie Clark	do.	
24	Cod.	7	70	Joseph Lecata	Boston, Mass.	21 Moon Street.
25	Cod.	6	45	Vincenzo Marino	do.	59 Fleet Street.
26	Pas.	1	30	Edward Gillen Dock, Dredge & Construction Co. (Wis.)	Peoria, Ill.	Beardstown, Ill.
27	Frt.	1	30	Albert Bird	Grand Haven, Mich.	Cheboygan, Mich.
28	Pas.	1	40	Thomas B. Pawlousky	do.	2630 Kenmore Place (H.).
29	Fsh.	3	110	L. W. Bennett	Fernandina, Fla.	Box 822.
30	Fsh.	2	40	Mrs. J. Beste	New York, N. Y.	3165 Ocean Bay, Sheepshead Bay, N. Y.
31	Frt.	2	20	R. B. Leland	Charleston, S. C.	McClellanville, S. C.
32	Frt.	1	70	Perceval A. Hart	San Francisco, Calif.	Broderick, Calif.
33	Misc.	1	22	Louis Edward Johnson	Galveston, Tex.	League City, Tex.
34	Fsh.	1	17	T. Omstad	Ketchikan, Alaska	
35	Fsh.	2	50	Arthur Graham	Astoria, Ore.	Hwaco, Wash.
36	Fsh.	2	20	Jno. F. Roberts	Seattle, Wash.	628 West Ewing Street.
37	Frt.	1	15	Robert A. Snow	Rockland, Me.	21 Suffolk Street.
38	Per.	1	48	O. W. Chadwick	Beaufort, N. C.	Greene, N. C.
39	Fsh.	1	21	Brownell Fisheries (R. I.)	Newport, R. I.	
40	Frt.	2	30	Buxton Line (Va.)	Norfolk, Va.	
41	Tow.	2	50	Florida Gravel Co. (Fla.)	Apalachicola, Fla.	Chattahoochee, Fla.
42	Fsh.	1	45	C. F. Stanell	Los Angeles, Calif.	Haltco, Calif.
43	Frt.	2	20	W. C. Landon	Crisfield, Md.	Nyrtlo Street.
44	Tow.	2	40	A. F. Board, Jr.	Pittsburgh, Pa.	Creston, W. Va.
45	Tow.	2	18	Mrs. Emma Igerl	Paducah, Ky.	613 South Third Street.
46	Tow.	1	60	W. C. Kluzel	Chattanooga, Tenn.	Knoxville, Tenn.
47	Frt.	2	50	R. C. Packer	Reedville, Va.	Wake, Va.
48	Frt.	1	50	R. E. Magwood	Charleston, S. C.	51 Pleasant, S. C.
49	Pas.	1	10	Marion D. Smith	Astoria, Ore.	Clatskanie, Ore.
50	Tow.	3	90	W. H. Selfridge	Juneau, Alaska	Caro Sawyer Reynolds Log- ging Co.
51	Pas.	1	35	John T. Cramer	Philadelphia, Pa.	New Gretna, N. J.
52	Fsh.	1	10	Joakim Bremnes	Ketchikan, Alaska	
53	Fsh.	2	12	Arthur L. Henderson	Seattle, Wash.	1623 Harrison Street.
54	Fsh.	10	100	Nikola Bradonovitch	Los Angeles, Calif.	1536 South Palms Verdes Street, San Pedro, Calif.
55	Fsh.	0	50	Petersburg Packing Co. (Wash.)	Petersburg, Alaska	
56	Pas.	3	35	Collin C. Etheridge	Rockland, Me.	Bristol, Me.
57	Oys.	4	50	Sea Food Co. (Miss.)	Gulfport, Miss.	Hilox, Miss.
58	Fsh.	10	100	Frank Pavazza	Boston, Mass.	171 North Street.
59	Fsh.	7	100	Daniel F. Mullins	New Bedford, Mass.	31 Willow Street.
60	Fsh.	3	140	Fred Kramer	Portland, Ore.	1297 East Burnside Street.
61	Frt.	1	20	Leon F. Berner	Hartford, Conn.	East Hartford, Conn.
62	Misc.	1	18	Elmer W. Keuther	Chicago, Ill.	3300 West North Avenue.
63	Oys.	2	10	Dorothy McIntosh	Brunswick, Ga.	1813 Garden Street.
64	Misc.	2	24	Charles Purner	New York, N. Y.	Freeport, N. Y.
65	Frt.	2	24	Seaport Navigation Co. (Me.)	Eastport, Me.	Union Wharf.
66	Fsh.	2	10	William Orvogel	Milwaukee, Wis.	Jacksonport, Wis.
67	Frt.	12	60	Tobias Johnson	New York, N. Y.	670 Forty-fifth Street (B.).
68	Tow.	1	45	Ingersoll Box Co. (Mo.)	St. Louis, Mo.	Houndon, Mo.
69	Pas.	2	35	Owen Allger	Philadelphia, Pa.	Seaside Park, N. J.
70	Fsh.	3	120	Bancroft Nolan	New Bedford, Mass.	10 Lafayette Street.
71	Frt.	2	30	Willis J. Evans	Crisfield, Md.	2 Well, Md.
72	Frt.	2	50	Elmer L. Anderson	Cape Charles, Va.	Sanford, Va.

† Formerly ga. s. Planter.

‡ Formerly ga. s. Carolina.

Line No.	Official No.	Signal letters	Rig	Name of vessel	Tonnage		Register dimensions			When built	Where built
					Gross	Net	Length	Breadth	Depth		
					Feet						
1	201224		Ga. s.	Juliet	14	9	40.6	10.6	3.0	1904	Grand Center, La.
2	227210		Ga. s.	Juliet	9	0	31.5	10.0	4.7	1928	Seattle, Wash.
3	221631		Ga. s.	Juliet	8	0	31.4	8.0	3.0	1906	Philadelphia, Pa.
4	221669		Ga. w.	Julietto and Bill	32	32	63.1	16.2	4.3	1925	Pino Bluff, Ark.
5	76134		Ga. s.	Jumbo	21	18	40.6	10.8	6.1	1883	Dayville, N. Y.
6	223511		Ol. s.	Jumbo	217	55	65.0	25.0	13.8	1918	Staten Island, N. Y.
7	222751		Ga. s.	Jumalska	18	10	47.0	16.0	3.8	1923	Cedar Keys, Fla.
8	213017		Ga. s.	June	19	15	42.0	12.4	5.6	1915	Seattle, Wash.
9	214876		Ga. s.	June	7	6	36.8	10.6	3.0	1917	Astoria, Oreg.
10	230030		Ga. s.	June	20	17	43.2	12.2	5.3	1920	Seattle, Wash.
11	221406		Ga. s.	June	10	8	31.7	9.1	4.0	1921	do.
12	222414		Ga. s.	June	13	10	43.2	11.6	4.0	1922	St. Ignace, Mich.
13	221195		Ol. w.	June	83	83	74.0	17.6	2.5	1924	Charington, Ohio.
14	221685		Ga. s.	June II	11	5	36.3	10.2	5.3	1925	Essex, Mass.
15	227101		Ol. s.	Juneal	57	57	84.6	20.3	9.3	1923	Essex, Mass.
16	210918		Ga. s.	Juneau	8	5	30.0	9.2	3.8	1913	Seattle, Wash.
17	207130		Ga. s.	Juneau	10	6	35.0	11.3	2.5	1910	Astoria, Oreg.
18	221180		Ga. s.	Juneau	14	11	41.6	10.5	4.1	1924	Kasaan, Alaska
19	208492		Ga. s.	Junior	48	23	60.0	16.0	7.5	1911	Seattle, Wash.
20	209732		Ga. s.	Junior	10	13	43.0	12.0	4.1	1912	Ancortes, Wash.
21	221159		Ol. s.	Junior	30	20	63.0	11.5	6.5	1919	Oshkosh, Wis.
22	222489		Ol. s.	Junior	20	10	47.0	14.0	3.0	1922	Sandusky, Ohio.
23	222805		Ol. s.	Junior	17	7	36.5	12.4	6.1	1921	Greenport, N. Y.
24	221197		Ga. s.	Junior	11	8	35.0	10.2	3.3	1925	Memphis, Tenn.
25	226703		Ga. s.	Junior	10	8	34.0	9.8	4.0	1926	Highland, N. J.
26	222100		Ga. s.	Junior B	12	8	36.0	9.8	4.1	1922	Wrangell, Alaska
27	223557		Ga. s.	Junior B	18	15	43.4	10.6	3.2	1927	Seattle, Wash.
28	213060		Ga. s.	Junior N	8	6	30.3	11.0	2.2	1908	Chauvin, La.
29	213113		Ga. s.	Junio	30	20	47.7	14.2	6.2	1915	Tacoma, Wash.
30	222841		Ol. s.	Junio 3	26	18	53.6	15.5	5.6	1923	North Bend, Oreg.
31	317561		Ol. s.	Junita	32	11	60.3	16.6	6.5	1929	Okland, Calif.
32	210711		Ga. s.	Jupiler	7	7	37.5	10.0	4.5	1912	do.
33	213065		Ga. s.	Jupiler	33	22	51.5	14.2	6.3	1915	Tacoma, Wash.
34	220207		Ga. s.	Just Brown II	12	7	48.0	11.7	2.5	1920	Clayton, N. Y.
35	223091		Ga. s.	Just Brown III	15	10	61.5	13.0	2.4	1923	do.
36	223785		Ga. s.	Just Brown IV	16	11	55.7	12.0	4.1	1924	do.
37	211078		Ga. w.	K. Jay	11	7	63.5	15.2	2.1	1913	Lockport, La.
38	218101		Ga. s.	K. A. GUNN	11	9	35.5	9.5	3.8	1912	Buffalo, N. Y.
39	220463		Ga. s.	K. C. Jones	8	6	36.4	10.8	3.8	1920	Port Angeles, Wash.
40	221030		Ga. s.	K. M. Koehler	64	41	68.0	23.0	7.6	1921	Tarrytown, N. Y.
41	224489		Ga. s.	K. of C.	53	36	62.1	20.1	5.0	1925	Marina City, Mich.
42	217667		Ga. s.	K. of P.	27	12	52.0	15.0	6.0	1910	Kennebunkport, Me.
43	161119		Ga. s.	Kaena	35	21	61.5	16.0	5.0	1878	San Francisco, Calif.
44	226759		Ol. s.	Kahlenberg	16	11	47.5	10.0	5.5	1913	Maro Island, Calif.
45	227152		Ol. s.	Kahlenberg	18	7	46.5	10.4	5.5	1927	Norfolk, Va.
46	220751	MBVF	Ol. s.	KALUA	328	172	120.1	21.1	10.6	1920	Long Beach, Calif.
47	218168		Ga. s.	Kalano	36	23	58.7	14.6	6.8	1919	Bellingham, Wash.
48	227449		Ga. s.	Kalart	9	0	35.3	9.0	4.8	1923	Seattle, Wash.
49	221427		Ol. s.	Kanaga	60	47	61.0	10.5	8.1	1925	Tacoma, Wash.
50	209610		Ga. s.	Kanaka Hoy	27	18	52.3	15.8	6.0	1912	Doekton, Wash.
51	223259		Ol. s.	Kanlak	48	30	62.0	16.8	6.8	1923	Olalla, Wash.
52	216343		Ga. s.	Kansas	31	21	51.9	14.5	6.3	1917	Tacoma, Wash.
53	218354		Ga. s.	Kansas	10	8	36.0	10.3	4.2	1910	Klawock, Alaska
54	14391		Ga. s.	Kansas City	18	14	48.0	16.1	4.5	1881	Greenport, N. Y.
55	212153		Ga. s.	Kap Vehluka	12	8	35.0	11.0	4.0	1911	Ancortes, Wash.
56	214289		Ga. s.	Kard	36	5	46.7	15.4	6.2	1916	Dorchester, N. J.
57	218848		Ga. s.	Karl	9	6	38.7	9.7	3.0	1909	Havro de Graco, Md.
58	209293		Ga. s.	Karlhou	23	15	61.0	12.4	7.3	1911	Salisbury, Md.
59	213738		Ga. s.	Karlsruho	25	23	30.2	12.2	5.2	1915	Mantowoc, Wis.
60	213501		Ga. s.	Karta	10	7	30.5	10.3	4.2	1915	Kasaan, Alaska
61	209615		Ga. s.	Kasaan	42	28	63.0	16.0	6.8	1912	Ancortes, Wash.
62	200165		Ga. s.	Kathoon	20	18	59.0	13.8	5.5	1903	Tacoma, Wash.
63	213391		Ga. s.	Katalla	21	10	49.2	13.0	5.3	1915	Everett, Wash.
64	212173		Ga. s.	KATE	11	10	37.0	8.6	2.8	1911	Grafton, Ill.
65	161211		Ga. s.	Kato and Nello	13	5	38.0	11.1	5.8	1902	Monhegan, Mo.
66	219051		Ga. s.	Kato D.	11	6	45.9	10.8	3.9	1907	Saxis, Va.
67	208413		Ga. s.	Katharine	28	21	50.2	12.0	5.6	1911	New York, N. Y.

1 Formerly ga. s. Mendel II.
 2 Formerly Hawaiian st. s. Koona.

3 Formerly U. S. Navy hull No. 1071.
 4 Formerly ga. s. Casco.

Line No.	Service	Crew	Horse-power	Name of owner	Home port	Address of owner
1	Frt.	1	132	Texas Co. (Del.)	Wilmington, Del.	7 West Tenth Street.
2	Fsh.	2	10	Martin E. Pedersen	Seattle, Wash.	1015 Lombard Avenue, Everett, Wash.
3	Fsh.	1	40	Ike Buren	Ketchikan, Alaska	
4	Tow.	2	40	Pine Bluff Sand & Gravel Co. (Ark.)	Memphis, Tenn.	Box 664, Pine Bluff, Ark.
5	Fsh.	2	38	Cornelius Jelliffe	Bridgport, Conn.	Wesport, Conn.
6	Tow.	10	600	Cornell Steamboat Co. (N. Y.)	Albany, N. Y.	Kingston, N. Y.
7	Fsh.	2	40	W. H. Hodges	Tampa, Fla.	Cedar Keys, Fla.
8	Fsh.	5	32	Peter Thome	Ketchikan, Alaska	North Yakima, Wash.
9	Fsh.	1	35	Columbia River Packers Association (Oreg.)	Astoria, Oreg.	252 Front Street.
10	Fsh.	0	20	Libby, McNeill & Libby (Me.)	Seattle, Wash.	88 Haulin Street.
11	Fsh.	3	300	Petersburg Packing Co. (Wash.)	Petersburg, Alaska	
12	Fsh.	1	50	Ivan Pomroy	Marquette, Mich.	St. Ignace, Mich.
13	Tow.	6	90	Monongahela & Ohio Dredging Co. (Del.)	Pittsburgh, Pa.	Olivor Building.
14	Fsh.	3	20	Bruno J. Antilla	Seattle, Wash.	1014 James Street.
15	Fsh.	10	180	Seacoast Trawling Co. (Me.)	Bath, Me.	Wiscasset, Me.
16	Fsh.	3	16	Charlo Jackson	Juneau, Alaska	Klawns, Alaska.
17	Fsh.	1	20	Harbey Packing Co.	Astoria, Oreg.	Flavel, Oreg.
18	Fsh.	1	30	W. W. Noyes	Ketchikan, Alaska	Charlo Jackson
19	Fsh.	3	90	San Juan Fishing & Packing Co. (Wash.)	Seattle, Wash.	Foot Stays Street.
20	Fsh.	2	20	Copper River Packing Co. (Wash.)	Seward, Alaska	Port Nello Juan, Alaska.
21	Tow.	3	100	Cook & Brown Lino Co. (Wis.)	Milwaukee, Wis.	Oshkosh, Wis.
22	Fsh.	1	55	Seucht Fish Co. (Ohio)	Sandusky, Ohio	Halfroad Street.
23	Fsh.	4	32	Frank J. Tumay	New York, N. Y.	Montauk, N. Y.
24	Frt.	1	37	H. A. Olpson	Memphis, Tenn.	Blekford, Tenn.
25	Pass.	1	100	Edward E. Colyer	Philadelphia, Pa.	Beach Haven, N. J.
26	Fsh.	2	18	Alaska Sanitary Packing Co. (Wash.)	Wrangell, Alaska	
27	Misc.	2	50	W. S. Bonjain	Seattle, Wash.	6440 Beach Drive.
28	Oys.	2	12	Henry Neal	New Orleans, La.	Chattwin, La.
29	Fsh.	3	35	Alaska Year Round Canneries Co. (Wash.)	Seattle, Wash.	1708 L. O. Smith Building.
30	Tow.	1	90	Umpqua River Navigation Co. (Oreg.)	Marshfield, Oreg.	Gardiner, Oreg.
31	Fsh.	3	150	F. E. Booth Co. (Calif.)	San Francisco, Calif.	110 Market Street.
32	Frt.	1	40	Olympian Dredging Co. (Calif.)	do.	249 First Street.
33	Fsh.	7	40	Pacific American Fisheries (Mo.)	Ketchikan, Alaska	
34	Pass.	1	100	Millard P. Brown	Cape Vincent, N. Y.	Clayton, N. Y.
35	Pass.	1	05	do.	do.	do.
36	Pass.	2	140	G. W. Brown	do.	Do.
37	Frt.	2	24	Lower Lafourche Planting & Manufacturing Co. (La.)	New Orleans, La.	Lockport, La.
38	Frt.	1	18	P. J. Gunn	Buffalo, N. Y.	51 Michigan Avenue.
39	Fsh.	2	10	Archib Kerr	Seattle, Wash.	Box 1823, Benton, Wash.
40	Misc.	3	200	Katherine M. Koehler	New York, N. Y.	809 Delaware Avenue, Staten Island, N. Y.
41	Frt.	2	60	Henry L. Peltier	Detroit, Mich.	Mount Clemens, Mich.
42	Frt.	2	48	George A. Brown	Portland, Me.	South Portland, Me.
43	Fsh.	8	85	Otterson & Co. (T. H.)	Honolulu, Hawaii	311 Damon Building.
44	Fsh.	2	30	A. M. Hunt	Tacoma, Wash.	3121 North Washington Street.
45	Tow.	1	70	J. H. Curtis	Norfolk, Va.	Box 11.
46	Frt.	10	200	Inter Island Steam Navigation Co. (Hawaii)	do.	Corner Fort and Merchant Streets.
47	Fsh.	3	55	Anton Berovina	Seattle, Wash.	Anacortes, Wash.
48	Fsh.	2	25	Kalmar E. Vlk	do.	5018 Twenty-second Avenue, Northwest.
49	Fsh.	10	90	A. M. Nelson	Ketchikan, Alaska	4121 North Sixteenth Street, Tacoma, Wash.
50	Fsh.	3	45	Katmai Packing Co. (Wash.)	Seward, Alaska	Kodiak, Alaska.
51	Fsh.	17	90	Peter Wold	do.	do.
52	Fsh.	8	40	John Mirkovich	Seattle, Wash.	2214 First Avenue.
53	Fsh.	2	20	Charlo Jackson	Wrangell, Alaska	Klawack, Alaska.
54	Frt.	2	10	Ernest E. Hall	New Haven, Conn.	80 Front Street.
55	Fsh.	5	10	Struts Packing Co. (Wash.)	Ketchikan, Alaska	Skowl Arm, Alaska.
56	Tow.	3	125	Delaware Dredging Co. (Del.)	Philadelphia, Pa.	314 Insurance Exchange Building.
57	Frt.	2	30	Irvin E. Butler	Baltimore, Md.	Towson, Md.
58	Frt.	2	80	R. H. Mooring	Newport News, Va.	115 North Nineteenth Street, Richmond, Va.
59	Fsh.	4	38	Hugo W. Heller	Milwaukee, Wis.	Two Rivers, Wis.
60	Fsh.	1	10	Anacortes Fisheries Co. (Wash.)	Ketchikan, Alaska	Kasaan, Alaska.
61	Fsh.	2	75	Booth Fisheries Co. (Del.)	Seattle, Wash.	Marion Building.
62	Fsh.	2	80	do.	do.	do.
63	Fsh.	5	35	Mikal O. Nielson	do.	do.
64	Fsh.	1	12	C. C. Cummings	Memphis, Tenn.	3201 Walnut Street.
65	Pass.	1	32	Hans Hansen (Trustee)	Portland, Me.	Murked Tree, Ark.
66	Oys.	1	21	M. L. Drower	Portland, Me.	6 Kelllogg Street.
67	Fsh.	2	100	P. H. McCuo	Cape Charles, Va.	Saxis, Va.
					Seattle, Wash.	600 Marion Building.

† Formerly ga. y. Lebanon.
‡ Formerly ga. s. Ocean Queen.

§ Formerly ga. s. Audwin.
¶ U. S. Navy Audwin.

Motor Vessels

Line No.	Official No.	Signal letters	Rtg	Name of vessel	Tonnage		Register dimensions			When built	Where built
					Gross	Net	Length	Breadth	Depth		
1	219070	-----	Ga. s.	Katharine.....	12	10	<i>Fect</i>	<i>Fect</i>	<i>Fect</i>	1910	Sitka, Alaska.....
2	86469	-----	Ga. s.	Katherine.....	14	7	39.0	12.8	3.9	1910	Lubec, Me.....
3	161218	-----	Ga. s.	Katherine.....	23	12	47.0	12.1	4.8	1899	Scranton, Miss.....
4	200910	-----	Ga. s.	Katherine.....	23	20	58.8	14.4	6.3	1903	Jersey City, N. J.....
5	205121	-----	Ga. s.	Katherine.....	10	8	47.8	13.0	6.5	1908	Mattapoisett, Mass.....
6	206835	-----	Ga. s.	Katherine.....	9	6	33.1	9.5	4.0	1909	Olig Harbor, Wash.....
7	212401	-----	Ga. s.	Katherine.....	30	20	36.8	10.2	6.0	1914	Stockton, Calif.....
8	215718	-----	Ga. s.	Katherine.....	20	10	40.0	15.7	6.6	1917	Loell, Ohio.....
9	227113	-----	Ol. w.	Katherine.....	43	43	61.0	13.0	2.7	1927	Paducah, Ky.....
10	215388	-----	Ga. s.	Katherine G.....	14	13	40.0	10.0	2.4	1916	Grand Lake, La.....
11	224331	-----	Ol. s.	Katherine J.....	14	9	37.8	12.9	3.5	1925	Fernandina, Fla.....
12	222397	-----	Ga. w.	Katherine M.....	42	26	64.8	25.6	4.0	1922	Calhoun, Ky.....
13	22723	-----	Ol. s.	Katherine M.....	52	35	60.6	10.1	7.7	1928	Tacoma, Wash.....
14	224263	-----	Ga. s.	Katherine Ewing.....	10	0	47.0	12.1	4.8	1908	New Orleans, La.....
15	213373	-----	Ga. s.	KATHERYNE.....	13	11	63.5	9.8	3.2	1915	Cayo In Rock, Ill.....
16	161187	-----	Ga. s.	Kathleen.....	0	0	37.4	14.0	3.3	1961	Fishing Creek, Md.....
17	161215	-----	Ga. s.	Kathleen.....	9	8	35.4	13.8	3.7	1902	Patchogue, N. Y.....
18	213437	-----	Ga. s.	Kathleen.....	5	5	27.9	12.6	3.0	1903	Mayetta, N. J.....
19	215671	-----	Ol. s.	Kathleen.....	10	8	47.6	12.4	3.3	1917	Sherwood, Md.....
20	218115	-----	Ga. s.	Kathleen.....	9	8	37.7	13.0	3.3	1899	Bay Shore, N. Y.....
21	221646	-----	Ga. s.	Kathleen.....	15	10	57.3	11.5	3.0	1901	West Palm Beach, Fla.....
22	222163	-----	Ga. s.	Kathleen.....	9	5	43.6	11.5	3.0	1922	Chain, Va.....
23	221502	-----	Ol. s.	Kathleen.....	58	26	71.0	20.5	8.2	1925	Essex, Mass.....
24	224813	-----	Ga. w.	Kathleen.....	21	14	40.8	11.5	2.0	1925	Antiquity, Ohio.....
	227221	-----	Ga. s.	Kathleen.....	13	9	39.5	12.0	4.5	Unknown.....
26	209813	-----	Ga. s.	Kathryn.....	13	8	29.0	11.0	4.0	1912	Anacortes, Wash.....
27	225401	-----	Ga. s.	Kathryn C.....	9	7	32.7	10.7	4.1	1927	Beach Haven, N. J.....
28	223121	-----	Ga. s.	Kathryn S.....	14	12	43.5	12.4	5.1	1920	Sea Isle City, N. J.....
29	222897	-----	Ga. s.	Kathryn and Elma.....	59	27	77.0	22.5	6.3	1923	Dorchester, N. J.....
30	206718	-----	Ga. s.	Kathryn E. Riggin.....	23	18	52.0	18.4	4.6	1909	Whitehaven, Md.....
31	222809	-----	Ga. s.	Kathryn M. Lee.....	37	20	56.9	20.3	6.3	1923	Dorchester, N. J.....
32	202566	-----	Ga. s.	Katie.....	14	12	43.6	12.4	4.1	1905	South Seattle, Wash.....
33	225065	-----	Ga. s.	Katie.....	9	6	41.7	10.2	3.1	1922	Baltimore, Md.....
34	14157	-----	Ga. s.	Katie C.....	25	11	53.0	18.8	5.0	1887	Lebanon, Del.....
35	14425	-----	Ga. s.	Katie G.....	14	13	36.2	14.5	3.9	1851	City Island, N. Y.....
36	225014	-----	Ga. s.	Katie H.....	12	9	35.2	11.8	4.1	1926	Forked River, N. J.....
37	14498	-----	Ga. s.	Katie L.....	11	9	34.0	15.0	3.7	1890	Cannarot, N. Y.....
38	215109	-----	Ga. s.	Katie R.....	8	7	31.6	9.6	5.1	1917	Everett, Wash.....
39	222311	-----	Ga. s.	Katie S.....	20	13	51.0	14.1	4.7	1922	Amburg, Va.....
40	222430	-----	Ga. s.	Katie S.....	35	27	61.0	17.0	4.5	1922	Jacksonville, Fla.....
41	101190	-----	Ga. s.	Katie Cannon.....	9	6	39.0	14.1	2.9	1901	Fishing Creek, Md.....
42	14450	-----	Ga. s.	Katie Collier.....	9	9	50.0	12.0	3.0	1950	Somerset County, Md.....
43	206907	-----	Ga. s.	Katie Durm.....	28	17	55.5	17.0	6.1	1909	Baltimore, Md.....
44	227629	-----	Ol. w.	Katie Ellen.....	53	53	61.8	18.0	4.0	1927	Mount Carmel, Ill.....
45	213235	-----	Ga. s.	Katie Worth.....	6	5	28.7	12.8	3.0	1913	Port Republic, N. J.....
46	213131	-----	Ga. s.	Katie B. Smith.....	10	7	39.7	11.4	3.3	1915	Hertrand, Va.....
47	101095	-----	Ga. s.	Katie C. Lamson.....	23	22	50.0	15.0	6.7	1897	Bristol, Me.....
48	223730	-----	Ga. s.	Katie E. Sharp.....	47	23	69.0	20.8	6.5	1921	Dorchester, N. J.....
49	220224	-----	Ga. s.	Kathka.....	13	11	35.0	10.2	4.0	1920	Hansville, Wash.....
50	213010	-----	Ga. s.	Katml.....	83	67	70.1	21.1	9.2	1915	Seattle, Wash.....
51	212594	-----	Ga. s.	Katrina.....	12	6	43.0	12.3	3.6	1890	Shady Side, Md.....
52	14465	-----	Ol. s.	Katy.....	72	35	50.0	18.4	8.5	1868	San Francisco, Calif.....
53	209634	-----	Ga. s.	Katy M.....	12	9	31.5	11.8	4.3	1912	Brooklyn, N. Y.....
54	161171	-----	Ga. s.	Katy Did.....	14	11	51.0	14.5	3.8	1901	Bridgeport, Conn.....
55	161054	-----	Ga. s.	Katy Thomas.....	9	6	38.1	12.0	3.6	1891	Waldron, Wash.....
56	223269	-----	Ga. s.	Kaxa.....	11	9	42.7	11.8	3.2	1923	Elfers, Fla.....
57	161228	-----	Ga. s.	Kearsargo.....	27	12	56.0	15.7	6.8	1903	Eastport, Me.....
58	225810	-----	Ga. s.	Kvth.....	13	7	49.7	11.3	4.6	1920	Oakland, Calif.....
59	222917	-----	Ga. s.	Kenneth.....	11	10	39.9	10.5	4.0	1916	New York, N. Y.....
60	203751	-----	Ga. s.	Kenneth D.....	6	6	31.0	12.5	3.8	1906	Cudler, Me.....
61	215298	-----	Ol. s.	Kenship.....	11	9	38.4	10.8	3.3	1910	Chester, Pa.....
62	202253	-----	Ga. s.	Kent.....	47	32	61.4	18.5	5.3	1905	Chestertown, Md.....
63	14150	-----	Ga. s.	Kentucky.....	9	7	41.4	13.1	3.6	1887	Madisonville, La.....
64	221038	-----	Ga. w.	Keren.....	17	8	49.0	13.2	3.0	1921	Wolf Point, Mont.....
65	221155	-----	Ga. s.	Kernath.....	14	10	41.0	11.0	4.0	1923	Georgetown, S. C.....
66	213359	-----	Ol. s.	KERN.....	222	139	126.2	28.0	6.1	1915	Oakland, Calif.....
67	208790	-----	Ga. s.	Keshwa.....	9	6	32.6	8.2	3.2	1908	Green Bay, Wis.....
68	101090	-----	Ga. s.	Kestrel.....	15	10	52.0	12.3	8.6	1897	City Island, N. Y.....

1 Formerly ga. s. Goldmark.

2 Formerly ga. s. Eveyn M. Gouhart.

3 Formerly ga. s. Emma L. Evans.

Motor Vessels

383

Line No.	Service	Crew	Horse-power	Name of owner	Home port	Address of owner
1	Fsh.	2	16	Pyramid Packing Co. (Alaska)	Sitka, Alaska	
2	Tow.	2	45	Seacoast Canning Co. (Me.)	Eastport, Me.	Sea Street.
3	Frt.	4	100	Horton & Horton (Tex.)	Houston, Tex.	3201 McKinney Avenue
4	Oys.	3	25	J. & J. W. Elsworth Co. (N. J.)	New York, N. Y.	212 Fulton Fish Market.
5	Fsh.	1	24	Louis J. Ramos	Vineyard Haven, Mass.	Unitybank, Mass.
6	Frt.	1	35	California Delta Farms (Calif.)	Los Angeles, Calif.	Stockton, Calif.
7	Fsh.	8	40	Alaska Consolidated Canneries (Del.)	Ketchikan, Alaska	
8	Frt.	1	35	Joe Spedel	Pittsburgh, Pa.	Wheeling, W. Va.
9	Tow.	2	46	Dixie Bee Line Ferry Co. (Ky.)	Louisville, Ky.	Henderson, Ky.
10	Tow.	1	40	J. W. Gardiner	Lake Charles, La.	
11	Tow.	2	45	F. S. Allen	Jacksonville, Fla.	Foot Market Street.
12	Fer.	2	20	Ellis & Smeathers Ferry Co. (Ky.)	Louisville, Ky.	
13	Fsh.	8	76	Anton Madlenco	Tacoma, Wash.	2115 North Twenty-eighth Street.
14	Plt.	2	38	Galveston Pilots Association	Galveston, Tex.	018 American National Insurance Building.
15	Pas.	1	60	Richard McConnell	St. Louis, Mo.	Cave in Rock, Ill.
16	Frt.	3	13	H. M. Woodburn	Annapolis, Md.	Solomons, Md.
17	Fsh.	1	18	Abraham C. Hysler	Vineyard Haven, Mass.	Nantucket, Mass.
18	Pas.	1	15	Timothy McCarthy	Philadelphia, Pa.	Lanoka, N. J.
19	Frt.	2	14	George A. Hardaway	Cambridge, Md.	Newitt, Md.
20	Fsh.	1	25	George Howard	New York, N. Y.	East Islip, N. Y.
21	Pas.	1	52	John W. Freeman	Miami, Fla.	Box 906, Fort Myers, Fla.
22	Frt.	2	21	John C. Brewer	Cape Charles, Va.	Saxis, Va.
23	Cod.	10	110	Edward Johnson	New York, N. Y.	369 Fifty-third Street, Brooklyn, N. Y.
24	Tow.	4	25	Mildred P. Adams	Cincinnati, Ohio	Antiquity, Ohio.
25	Frt.	1	37	D. A. Callaghan	New York, N. Y.	128 West Sixth Street, Hayonne, N. J.
26	Frt.	1	12	Point World Packing Co. (Alaska)	Wrangell, Alaska	
27	Pas.	1	75	Charles H. Parker	Philadelphia, Pa.	Beach Haven, N. J.
28	Pas.	3	80	Edgar Robinson	do.	Dunnsville, N. J.
29	Pas.	10	60	Wm. B. Stowman	do.	Dorchester, N. J.
30	Frt.	2	45	S. K. Shimp	do.	Hancock Bridge, N. J.
31	Oys.	6	36	Harry M. Leo	do.	Port Norris, N. J.
32	Fsh.	1	22	Charles Nash	Wrangell, Alaska	Kooka, Alaska
33	Msc.	2	20	L. M. Hubbard	Baltimore, Md.	Rock Hall, Md.
34	Oys.	4	45	William S. Hand	Philadelphia, Pa.	Port Norris, N. J.
35	Oys.	1	35	Lowndes Oyster Co. (Conn.)	Bridgport, Conn.	South Norwalk, Conn.
36	Pas.	2	40	Edward C. Hebel	Philadelphia, Pa.	Forked River, N. J.
37	Msc.	1	15	William W. La Forge	New York, N. Y.	Princes Bay, N. Y.
38	Frt.	1	18	Peter Peterson	Seattle, Wash.	Everett, Wash.
39	Frt.	2	24	Samuel B. Marsh	Crisfield, Md.	Tylerton, Md.
40	Frt.	2	60	George W. Spaulding	Jacksonville, Fla.	1915 Hill Street.
41	Mso.	4	24	Maryland Dry Dock Co. (Md.)	Baltimore, Md.	Fairfield, Md.
42	Frt.	2	8	Alexander Oberry	Annapolis, Md.	Solomons, Md.
43	Frt.	2	40	A. Lantle Co. (Md.)	Baltimore, Md.	Foot Broadway.
44	Tow.	1	80	Mount Carmel Sand & Gravel Co. (Ill.)	St. Louis, Mo.	Mount Carmel, Ill.
45	Frt.	1	15	Mary B. Parker	Philadelphia, Pa.	Forked River, N. J.
46	Frt.	2	10	John S. Taylor	Reedville, Va.	Reedville, Va.
47	Fsh.	8	36	Joseph Gonzales	New York, N. Y.	Care Geo. Reilly, 1637 East Twenty-eighth Street (H).
48	Oys.	12	50	Zedok Sharp, sr.	Philadelphia, Pa.	Leesburg, N. J.
49	Mso.	1	21	J. H. Hibbs	Ketchikan, Alaska	Craig, Alaska
50	Fsh.	3	150	Hooth Fisheries Co. (Del.)	Seattle, Wash.	Maton Building.
51	Frt.	2	13	Wm. C. Witt	Baltimore, Md.	Rock Hall, Md.
52	Tow.	3	300	Otis L. Shively	Seattle, Wash.	Twelfth Avenue West and Nickerson Street.
53	Pas.	1	20	John Patrick Boyle, Jr.	Philadelphia, Pa.	402 East Chelton Avenue.
54	Msc.	2	25	Grace M. Gillmer	New York, N. Y.	Astoria, N. Y.
55	Fsh.	2	22	Thomas Forrest	Seattle, Wash.	St. Francis Hotel.
56	Frt.	2	6	Tom Hill	Tampa, Fla.	Elers, Fla.
57	Frt.	2	27	Ira B. Shurman	Jonesport, Mo.	Cutler, Mo.
58	Tow.	1	45	L. T. Isham	San Francisco, Calif.	Hlo Vista, Calif.
59	Pas.	2	18	Howard B. Ayers	Philadelphia, Pa.	2051 East Allegheny Avenue.
60	Frt.	2	15	R. J. Peacock Canning Co. (Me.)	Eastport, Me.	Lubee, Me.
61	Pas.	1	16	William Cramp & Sons Ship & Engine Building Co. (Pa.)	Philadelphia, Pa.	Beach and Palmer Streets.
62	Frt.	3	37	Thomas Bland	Baltimore, Md.	Chestertown, Md.
63	Pas.	3	18	Nicholas Duffly	New Orleans, La.	Cut Oil, La.
64	Tow.	1	40	Ira H. Slawson	Pembina, N. Dak.	Banks, N. Dak.
65	Tow.	2	40	J. A. Westbury	Georgetown, S. C.	Merriman Road.
66	Fsh.	6	150	Union Oil Co. (Calif.)	Los Angeles, Calif.	Union Oil Building.
67	Fsh.	3	6	William Inchner	Milwaukee, Wis.	Oconto, Wis.
68	Frt.	2	20	Archibald Stenter	New York, N. Y.	Mariners Harbor, N. Y.

* Formerly (St. S. Katy.
(P. S. S. Katy.

† Formerly U. S. Navy ga. s. 1050.
‡ Formerly ga. s. Currie.

Motor Vessels

Line No.	Offical No.	Signal letters	Reg.	Name of vessel	Tonnage		Register dimensions			When built	Where built
					Gross	Net	Length	Breadth	Depth		
					Feet			Feet			
1	201412		Ol. s.	Kotehkan	14	9	47.5	12.4	4.0	1906	Ballard, Wash.
2	220443		Ol. s.	Kotehkan II	22	15	59.0	12.2	4.3	1920	Everett, Wash.
3	211160		Ga. s.	Kotehum	8	6	25.2	8.7	3.0	1913	Seattle, Wash.
4	221758		Ga. s.	Kotehum II	13	9	37.8	10.4	6.0	1924	do.
5	218340		Ga. s.	Kottle Falls	27	22	50.0	11.4	3.0	1914	Bremerton, Wash.
6	218310		Ga. s.	Kottrah	77	67	83.4	21.3	1.9	1925	Pensacola, Fla.
7	225112		Ga. s.	Kawana	15	12	55.0	12.7	2.7	1918	Clarksville, Mo.
8	216301		Ga. s.	Koy City	20	21	35.4	13.2	6.7	1917	Seattle, Wash.
9	215100		Ga. s.	Koy West	8	7	30.0	0.4	3.5	1907	Green Bay, Wis.
10	207754		Ol. s.	Koy West	129	113	107.2	24.0	6.0	1928	South Jacksonville, Fla.
11	101040		Ga. s.	Koystone	21	13	53.3	11.7	5.0	1893	Nyack, N. Y.
12	226503		Ga. s.	Koy West Pilot	11	7	42.0	10.5	3.6	1927	Koy West, Fla.
13	201301		Ol. s.	Keystone	22	18	47.0	15.4	0.3	1904	Cutler, Mo.
14	101163		Ga. s.	Kid	7	5	52.0	10.0	3.5	1900	Razine, Wis.
15	218335		Ga. s.	Kid II	15	10	45.5	15.0	4.2	1919	New York, N. Y.
16	223070		Ga. s.	Kilbath	11	9	36.5	11.2	3.5	1922	Hoonah, Alaska
17	215070	LHDK	Ol. s.	Killarney	153	73	108.3	23.8	10.8	1917	Essex, Mass.
18	218393		Ga. s.	Killdeer	37	30	58.7	14.9	0.0	1919	Hellingham, Wash.
19	205154		Ga. s.	Kilmwa	7	6	43.0	14.0	2.6	1908	Orlolo, Md.
20	221043		Ga. s.	King	17	15	36.5	11.0	4.8	1920	Sturgeon Bay, Wis.
21	210868		Ga. s.	King No. 2	9	6	33.1	9.9	4.0	1920	Seattle, Wash.
22	210860		Ol. s.	King No. 3	9	6	33.1	9.8	3.9	1920	do.
23	208562		Ga. s.	King IIIrd	22	15	51.0	13.6	4.0	1911	Port Blakely, Wash.
24	212500		Ga. s.	King Fisher	8	6	35.8	10.1	3.2	1914	Duck Creek, N. C.
25	214540		Ga. s.	King Fisher	15	7	44.8	14.2	4.2	1916	Vallejo, Calif.
26	223522		Ga. s.	King FISHER	39	24	58.0	16.0	5.0	1923	Grafton, Ill.
27	14250		Ol. s.	Kingfisher	196	72	98.3	15.9	9.6	1872	Bristol, R. I.
28	205199		Ga. s.	Kingfisher	49	15	74.5	17.4	7.2	1908	Quincy, Mass.
29	206166		Ol. s.	Kingfisher	49	27	57.6	15.1	7.5	1909	Seattle, Wash.
30	208797		Ga. s.	Kingfisher	13	12	36.2	10.3	3.8	1909	West De Pero, Wis.
31	209547		Ga. s.	Kingfisher	11	8	32.8	11.2	4.8	1912	Seattle, Wash.
32	212803		Ga. s.	Kingfisher	14	11	41.4	12.1	6.5	1914	Los Angeles, Calif.
33	215510		Ga. s.	Kingfisher	10	8	34.0	10.3	3.6	1917	Metlakatla, Alaska
34	218192		Ga. s.	Kingfisher	8	6	34.0	10.9	4.0	1919	New London, Conn.
35	226970		Ga. s.	Kingfisher	11	8	32.1	10.0	3.9	1927	Traverse City, Mich.
36	226691		Ga. s.	King Fisher	10	13	38.1	11.4	11.4	1927	Seattle, Wash.
37	224241		Ga. s.	King of Grand Caillon	7	5	31.1	10.6	2.4	1923	Dulux, La.
38	225359		Ol. s.	KINGS LANDING	90	65	75.3	19.1	6.0	1926	Nashville, Tenn.
39	210827		Ga. s.	Kingsmill	66	38	77.1	15.5	0.4	1912	Lisabon, Wash.
40	214521		Ga. s.	Kiseno	17	14	44.6	12.7	5.5	1916	Seattle, Wash.
41	214852		Ga. s.	Kiska	43	34	56.0	15.2	7.0	1917	Tacoma, Wash.
42	216913		Ga. s.	Kismet	14	10	43.4	16.0	4.5	1920	Hay Shore, N. Y.
43	222246		Ga. s.	Kitsap	7	6	29.9	8.7	4.1	1922	Bremerton, Wash.
44	212189		Ol. s.	Kitsap	526	358	158.0	48.1	13.7	1925	Houghton, Wash.
45	217376		Ga. s.	Little A	15	10	44.4	12.4	4.8	1917	San Pedro, Calif.
46	226601		Ga. s.	Kitty Marle	7	5	29.0	10.2	3.3	1937	Parkertown, N. J.
47	202313		Ga. s.	Kitty Woodall	103	73	99.0	23.0	6.6	1905	Cambridge, Md.
48	214874		Ga. s.	Kiva	67	43	78.5	17.0	0.8	1917	Sallabury, Md.
49	215591		Ol. s.	Kiwanda	15	8	40.3	12.5	4.3	1917	Portland, Oreg.
50	225107		Ga. s.	Kiwans	23	23	61.0	13.9	2.0	1925	Charlton, Ohio
51	200457		Ga. s.	Kiwi	14	13	42.6	16.1	3.6	1903	Daytona, Fla.
52	210215		Ol. s.	Klatawa	23	15	50.2	15.8	4.8	1912	Shaw Island, Wash.
53	205982		Ga. s.	Klawack No. 4	16	11	41.7	11.9	4.0	1909	Ballard, Wash.
54	215109		Ga. s.	Klawack No. 5	19	15	43.0	12.7	5.4	1917	Seattle, Wash.
55	213381		Ga. s.	Klawack No. 6	20	16	44.0	11.0	6.0	1915	Everett, Wash.
56	215062		Ga. s.	Klawack No. 7	19	15	43.1	13.5	6.1	1917	Seattle, Wash.
57	263143		Ga. s.	Klek	9	6	38.3	10.2	2.0	1910	Astoria, Oreg.
58	207762		Ga. s.	Kleklat	11	7	40.0	11.6	1.3	1910	Port Blakely, Wash.
59	215988		Ol. s.	Kleklat	9	6	37.4	11.7	3.5	1917	Astoria, Oreg.
60	162020		Ga. s.	Klondike	13	6	37.0	14.7	5.6	1897	Gloicester, Mass.
61	161110		Ga. s.	Klondike	19	6	37.0	13.2	3.2	1898	Patchogue, N. Y.
62	213075		Ga. s.	Kloshe	21	20	36.2	11.1	3.8	1915	Olympia, Wash.
63	105279		Ga. s.	Kulekarbocker	11	9	47.2	17.2	5.1	1873	Huyport, N. Y.
64	208332		Ga. s.	Kobuk	15	10	45.0	12.2	4.5	1911	Seattle, Wash.
65	211813		Ga. s.	Kodlak	58	39	70.4	17.8	7.0	1913	do.
66	222360		Ga. s.	Kodlak	19	11	41.0	13.3	5.2	1922	Kodlak, Alaska
67	225501		Ol. s.	Kodlak	19	33	62.1	16.1	7.8	1926	Tacoma, Wash.
68	209228		Ga. s.	Kogglung	16	6	46.0	11.0	4.4	1901	Alameda, Calif.

1 Formerly U. S. Eng. ga. w. Kettle Falls.

2 Formerly ga. s. O. Horton.

3 Formerly ga. s. Virginia II.

4 Formerly ga. s. Mary P.

5 Formerly ga. s. The Rival.

6 Formerly ga. s. Comanche.

Line No.	Service	Crew	Horse-power	Name of owner	Home port	Address of owner
1	Tow.	2	80	Edward D. Schlyoly	Seattle, Wash.	L. C. Smith Bldg.
2	Tow.	3	100	Chesley Tug & Barge Co. (Wash.)	do	Ferry Dock.
3	Fsh.	1	12	H. C. Hankins	Ketchikan, Alaska	
4	Fsh.	2	16	P. J. Hynes	do	
5	Tow.	1	65	Snohomish River Broom Co. (Wash.)	Seattle, Wash.	Everett, Wash.
6	Fsh.	0	48	Warren Fish Co.	Pensacola, Fla.	Baylen Street Wharf.
7	Tow.	1	70	J. H. DeLong	Peoria, Ill.	Hamburg, Ill.
8	Fsh.	3	40	Pacific American Fisheries (Mo.)	Ketchikan, Alaska	
9	Fsh.	4	15	Anton J. Rottu	Milwaukee, Wis.	715 Lapham Street.
10	Fer.	5	200	Monroe County (Fla.)	Key West, Fla.	Board of County Commissioners.
11	Fsh.	5	35	C. W. Pierce	Miami, Fla.	813 North West Fifth Avenue.
12	Plt.	2	200	T. Luther Pinder	Key West, Fla.	506 South Street.
13	Frt.	2	30	John P. McCurdy	Eastport, Mo.	Labee, Mo.
14	Misc.	1	40	Chicago Ship Building Co. (Ill.)	Chicago, Ill.	One hundred and first and Calumet Streets.
15	Fsh.	1	60	John A. Strandberg	New York, N. Y.	602 East One hundred and thirty-eighth Street.
16	Fsh.	1	12	Mike Wilson	Juneau, Alaska	Hoonah, Alaska.
17	Cod.	10	120	Gorton-Pow Vessels Co. (Mass.)	Gloucester, Mass.	Rowe Square.
18	Fsh.	7	60	Pacific American Fisheries (Mo.)	Seattle, Wash.	South Bellingham, Wash.
19	Frt.	2	0	Atlantic Co. (Md.)	Baltimore, Md.	Foot Broadway.
20	Fsh.	3	28	Victor Johnson	Milwaukee, Wis.	Ellison Bay, Wis.
21	Fsh.	1	12	Joseph Kisling	Seward, Alaska	Valdez, Alaska.
22	Fsh.	2	25	Northern Light Packing Co. (Alaska)	Juneau, Alaska	Cordova, Alaska.
23	Fsh.	2	15	Pacific American Fisheries (Mo.)	Ketchikan, Alaska	
24	Mso.	1	25	Thomas Litchfield	New Bern, N. C.	Aurora, N. C.
25	Fsh.	2	b. 45	Red Salmon Canning Co. (Calif.)	San Francisco, Calif.	2 Pine Street.
26	Frt.	4	75	Mrs. Margaret C. Carrigan	Baton Rouge, La.	Natchez, Miss.
27	Fsh.	12	120	Southern Menhaden Corporation (Del.)	Apalachicola, Fla.	Port St. Joe, Fla.
28	Frt.	2	150	Wm. Underwood Co.	Jonesport, Mo.	
29	Fsh.	3	210	Alsworth Duna Co. (Wash.)	Seattle, Wash.	Securities Building.
30	Mse.	3	16	Groiling Engineering Co. (Wis.)	Milwaukee, Wis.	121 McDonald Street, Green Bay, Wis.
31	Fsh.	2	20	P. E. Harris & Co. (Wash.)	Juneau, Alaska	1207 Dexter Horton Building.
32	Pas.	1	25	A. H. Hohenshell	Los Angeles, Calif.	Long Beach, Calif.
33	Fsh.	1	15	Alaska Consolidated Canneries (Del.)	Ketchikan, Alaska	
34	Fsh.	1	25	Christian Ise	New York, N. Y.	424 East Eighty-sixth Street.
35	Fsh.	2	20	Henry L. Grosser	Grand Haven, Mich.	Grand Haven, Mich.
36	Fsh.	1	20	John Van der Wel	Seattle, Wash.	2810 West Boston Street.
37	Fsh.	2	8	Lawrence Volzin	New Orleans, La.	Dulac, La.
38	Tow.	4	240	Kosmos Portland Cement Co. (Ky.)	Louisville, Ky.	
39	Fsh.	0	175	Petersburg Packing Corporation (Wash.)	Petersburg, Alaska	
40	Fsh.	2	30	Alaskan Glacier Sea Food Co. (Wash.)	do	
41	Fsh.	3	60	Booth Fisheries Co. (Del.)	Petersburg, Alaska	Marlon Building.
42	Pas.	2	30	Frederick W. Weis	New York, N. Y.	Bay Shore, N. Y.
43	Fsh.	1	0	K. Wlk.	Seattle, Wash.	Bremerton, Wash.
44	Fer.	0	600	Kitsap County Transportation Co. (Wash.)	do	Pier 3.
45	Fsh.	3	35	Van Camp Sea Food Co. (Calif.)	Los Angeles, Calif.	San Pedro, Calif.
46	Pas.	1	21	Mrs. Jerry Sprague	Philadelphia, Pa.	Bench Haven, N. J.
47	Frt.	5	85	G. T. Cooper	Baltimore, Md.	East Worton, Md.
48	Plt.	8	140	Associated Branch Pilots	New Orleans, La.	Maison Blanche Building.
49	Fsh.	1	25	Coos Bay Offshore Fish Co. (Oreg.)	Marshfield, Oreg.	310 Central Avenue.
50	Fer.	2	32	Sistersville Ferry Co. (W. Va.)	Pittsburgh, Pa.	Sistersville, W. Va.
51	Pas.	1	22	Stephen E. Bullard	St. Augustine, Fla.	Daytona, Fla.
52	Tow.	3	90	Gilkey Bros. Towing Co. (Wash.)	Seattle, Wash.	Amarcores, Wash.
53	Fsh.	1	35	North Pacific Trading & Packing Co. (Calif.)	Ketchikan, Alaska	Klawneck, Alaska.
54	Fsh.	1	35	James Peratovich	Wrangell, Alaska	do.
55	Fsh.	1	35	North Pacific Trading & Packing Co. (Calif.)	do	do.
56	Fsh.	1	30	do	do	do.
57	Frt.	2	20	Willamette Pulp & Paper Co. (Me.)	Portland, Oreg.	Oregon City, Oreg.
58	Tow.	2	75	Puget Sound & Baker River Ry. Co. (Wash.)	Seattle, Wash.	Mount Vernon, Wash.
59	Tow.	2	45	Port of Portland (Oreg.)	Portland, Oreg.	Spalding Building.
60	Cod.	3	10	United Sall Loft (Mass.)	Gloucester, Mass.	Low Street.
61	Pas.	1	12	Jous Petter Persson	New York, N. Y.	New Rochelle, N. Y.
62	Mse.	1	20	Gregory J. Hildebrand	Petersburg, Alaska	
63	Pas.	2	70	Hildegard E. Simpson	New York, N. Y.	Foot West One hundred and fifty-first Street.
64	Tow.	3	50	Sam Magda	Nome, Alaska	
65	Fsh.	13	110	L. C. Campbell	Seattle, Wash.	421 North Sixty-second Street.
66	Fsh.	1	65	W. J. Erskine	Seward, Alaska	Kodiak, Alaska.
67	Fsh.	0	80	Olaf Floe	Tacoma, Wash.	Everett, Wash.
68	Fsh.	3	55	Booth Fisheries Co. (Del.)	Juneau, Alaska	Nushagak, Alaska.

† Formerly ga. s. New Roccello.
‡ Formerly ga. s. Lloyd H.

* Formerly ga. s. Alfred C. Harmer.

Line No.	Official No.	Signal letters	Rtg	Name of vessel	Tonnage		Register Dimensions			When built	Where built
					Gross	Net	Length	Breadth	Depth		
							Feet	Feet	Feet		
1	161168		Ga. s.	Konomoc.....	10	10	42.5	10.2	4.2	1900	New London, Conn...
2	223859		Ga. s.	Konomoc.....	7	6	30.0	11.0	4.8	1924	Mystic, Conn.....
3	204104		Ol. s.	Koos.....	10	7	30.2	8.8	3.0	1907	Minshfield, Oreg.....
4	224014		Ol. s.	Koos No. 2.....	13	9	40.7	12.8	3.7	1924	do.....
5	222014		Ga. s.	Kosmos.....	46	31	64.5	17.0	5.0	1922	Nashville, Tenn.....
6	225360		Ol. s.	KOSMOTHAN.....	96	65	75.3	19.1	0.0	1925	do.....
7	213460		Ga. s.	Kotor.....	10	7	35.4	10.9	3.0	1915	Ketchikan, Alaska.....
8	221081		Ga. s.	Krazy Katt II.....	8	5	38.0	9.0	4.2	1909	Brooklyn, N. Y.....
9	218060		Ga. s.	Kreelan.....	15	14	38.4	12.0	5.2	1919	Johns Wood, Mich.....
10	212770		Ga. s.	Kubelhanl.....	38	21	61.4	14.0	4.3	1914	Honolulu, Hawaii.....
11	225059		Ga. s.	Kublo.....	13	9	41.3	12.0	0.3	1925	San Francisco, Calif.....
12	212272		Ga. s.	Kulu.....	39	26	55.8	10.5	0.5	1914	Tacoma, Wash.....
13	209646		Ga. s.	Kulu Queen.....	43	29	62.0	16.5	0.8	1912	Astoria, Oreg.....
14	210940		Ga. s.	Kumtux.....	37	25	56.5	15.0	8.7	1913	Winstow, Wash.....
15	222331		Ga. s.	Kumtux.....	7	5	31.8	9.4	4.1	1922	Stanwood, Wash.....
16	219985		Ga. s.	Kvfk.....	13	12	32.7	11.7	4.0	1910	Charleston, S. C.....
17	161031		Ga. s.	Kwasind.....	8	6	31.0	12.0	5.0	1892	Fall River, Mass.....
18	208130		Ga. s.	Kwasind.....	10	9	35.1	11.2	4.6	1910	Watford, R. I.....
19	220300		Ga. w.	Ky. III.....	89	69	61.0	36.1	3.0	1927	Paducah, Ky.....
20	225080		Ga. s.	L. C. D.....	8	5	38.5	11.3	2.8	1924	Charvin, La.....
21	225339		Ol. s.	L. C. F.....	15	10	37.0	11.5	5.8	1927	Seattle, Wash.....
22	221887		Ga. s.	L. R. C.....	0	5	35.3	10.8	2.0	1925	Charvin, La.....
23	222700		Ol. s.	L. Scatena.....	72	34	60.2	20.0	7.1	1923	Sausalito, Calif.....
24	220068		Ga. s.	L. U., Jr.....	16	10	48.6	12.4	3.0		
25	225138		Ga. s.	L. A. City No. 2.....	106	74	63.0	19.0	8.7	1925	Los Angeles, Calif.....
26	141773		Ga. s.	L. A. Jeffrey.....	30	20	50.0	19.0	5.3	1902	Hay Shore, N. Y.....
27	225170		Ga. w.	L. A. Itako.....	35	13	60.0	13.0	1.9	1925	Point Pleasant, W. Va.....
28	227187		Ga. s.	L. A. City No. 3.....	12	8	38.4	10.2	4.9	1928	Los Angeles, Calif.....
29	221150		Ol. s.	L. A. Dunton.....	133	112	104.3	25.0	11.0	1921	Essex, Mass.....
30	206028		Ga. s.	L. E. Yates.....	37	17	62.8	20.4	5.2	1909	Greenwich, N. J.....
31	141771		Ga. s.	L. F. Terry.....	14	13	41.5	15.5	3.7	1902	Patchogue, N. Y.....
32	141237		Ga. s.	L. H. Rozman.....	13	7	51.4	14.0	3.3	1892	Oriole, Md.....
33	141240		Ga. s.	L. H. Wilson.....	10	7	52.0	13.0	3.5	1892	do.....
34	222027		Ga. s.	L. I. Fish.....	8	5	36.5	10.6	3.8	1922	Keyport, N. J.....
35	140635		Ga. s.	L. J. Callanan.....	7	7	31.7	13.4	3.2	1883	Patchogue, N. Y.....
36	140372		Ga. s.	L. J. Dayton.....	12	8	36.4	14.4	4.2	1870	Port Jefferson, N. Y.....
37	141413		Ga. s.	L. R. Hand.....	0	0	41.1	15.0	4.0	1896	Patchogue, N. Y.....
38	141774		Ga. s.	L. R. Hand.....	14	12	48.6	16.0	4.0	1901	Hridgeport, Conn.....
39	226168		Ga. s.	L. R. Smith.....	15	10	51.1	13.2	4.2	1926	Susan, Va.....
40	223732		Ga. w.	L. S. Robert.....	24	15	64.3	16.4	2.9	1924	Running Water, S. Dak.....
41	141828		Ga. s.	L. T. Blockson.....	13	12	50.0	13.4	3.5	1902	Marco.....
42	141810		Ga. s.	L. T. Boggs.....	8	6	44.0	13.5	3.0	1903	Onancock, Va.....
43	223309		Ga. w.	L. T. Plumlee.....	16	10	61.2	14.0	2.2	1923	Carthage, Tenn.....
44	16979		Ga. s.	L. V. Ostrom.....	31	29	55.0	18.0	4.0	1873	Patchogue, N. Y.....
45	140787		Ga. s.	L. W. Gmby.....	10	5	50.0	12.1	3.4	1885	Somerset County, Md.....
46	140660		Ga. s.	L. W. Machen.....	10	5	43.5	13.2	3.4	1883	Mathews County, Va.....
47	222263		Ga. s.	L. and W.....	15	10	38.0	11.0	4.4	1922	Ellamar, Alaska.....
48	224360		Ol. s.	L. A. H. D. No. 8.....	12	8	44.8	12.5	5.0	1924	Los Angeles, Calif.....
49	221634		Ga. s.	L. and R. Forsythe.....	10	7	35.9	10.0	4.4	1921	Tacoma, Wash.....
50	204011		Ga. s.	La Blanca.....	11	8	39.5	12.3	4.0	1907	Winstow, Wash.....
51	203120		Ga. s.	La Boudozia.....	10	8	35.5	10.9	3.5	1906	Ballard, Wash.....
52	203642		Ga. w.	La Center.....	37	20	65.0	16.8	3.1	1912	La Center, Wash.....
53	140594		Ga. s.	La Corso.....	7	5	34.0	13.8	3.2	1882	Lake Charles, La.....
54	216578	LITN	Ol. s.	La Merced.....	2,140	1,038	232.0	43.6	20.6	1917	Hercia, Calif.....
55	210703		Ga. s.	La Ola.....	19	13	41.0	11.0	5.2	1912	Sausalito, Calif.....
56	205974		Ga. s.	La Paloma.....	40	14	68.3	17.7	7.8	1909	Seattle, Wash.....
57	223838		Ga. s.	La Rose.....	15	12	45.3	12.2	4.1	1924	Bayhead, N. J.....
58	206737		Ga. s.	La Strem.....	18	12	41.3	12.5	5.0	1912	Seattle, Wash.....
59	205135		Ga. s.	La Thea.....	11	8	51.8	10.5	4.3	1908	Tacoma, Wash.....
60	214164		Ga. s.	La Tosea.....	7	7	36.0	7.3	2.3	1909	St. Louis, Mo.....
61	227090		Ga. w.	La Verne.....	17	14	45.0	9.0	1.8	1927	Poca, W. Va.....
62	202885		Ga. s.	Laconia.....	15	8	42.8	13.0	0.2	1900	Bremen, Mo.....
63	213025		Ga. s.	Ladton.....	9	8	34.2	8.6	4.0	1913	Burton, Wash.....
64	214077		Ga. s.	Laddle.....	35	30	55.3	14.0	0.4	1910	Tacoma, Wash.....
65	218270		Ga. s.	Lady.....	8	0	28.0	10.1	3.4	1917	Canden, N. J.....
66	223707		Ga. s.	Lady Barbara.....	21	14	45.4	14.0	6.0	1924	Ludington, Mich.....
67	141401		Ga. s.	Lady Eldridge.....	0	0	31.4	12.2	3.9	1867	Atlantic City, N. J.....
68	224811		Ga. s.	Lady Evelyn III.....	14	11	34.0	11.5	5.0	1910	Pawtucket, R. I.....
69	218401		Ga. s.	Lady Fair.....	14	10	50.0	12.0	4.7	1910	Brooklyn, N. Y.....
70	206529		Ga. s.	Lady Florence.....	8	7	33.0	13.1	3.3	1903	Manlyville, La.....
71	201717		Ga. s.	Lady Grace.....	9	0	40.0	6.4	3.0	1905	Clinton, Iowa.....

1 Formerly ga. s. Viscera No. 1.

Line No.	Serv-ice	Crew	Horse-power	Name of owner	Home port	Address of owner
1	Msc.	1	14	Lockne Hines.....	Boston, Mass.....	20½ St. James Street, Roxbury, Mass.
2	Wat.	1	16	Silas M. Marsters.....	New London, Conn.....	260 Pequot Avenue.
3	Tow.	1	40	Louis Kmitson.....	Marshfield, Oreg.....	Route 1, Box 32.
4	Tow.	1	60	do.....	do.....	Do.
5	Frt.	2	180	Kosmos Portland Cement Co. (Ky).....	Louisville, Ky.....	
6	Tow.	4	210	do.....	do.....	
7	Fsh.	1	10	James E. Young.....	Ketchikan, Alaska.....	Kasaan, Alaska.
8	Frt.	1	40	Andrew Lazarich.....	New York, N. Y.....	586 Henry Street (B.).
9	Pas.	2	45	Kreetan Co. (Mich.).....	Marquette, Mich.....	Johns Wood, Mich.
10	Frt.	3	60	A. C. Dowsell.....	Honolulu, Hawaii.....	Cooke Building.
11	Tow.	3	40	Walakea Mill Co. (T. H.).....	do.....	1110, Hawaii.
12	Fsh.	4	50	Whitney-Elsworth Co. (Wash.).....	Seattle, Wash.....	Pioneer Building.
13	Fsh.	3	75	Straits Packing Co. (Wash.).....	do.....	1110 I. C. Smith Bldg.
14	Tow.	3	110	Chas. R. McCormick Lumber Co. (Dol.).....	do.....	Stuart Building.
15	Fsh.	1	18	O. H. Mitterand.....	do.....	Stanwood, Wash.
16	Frt.	2	21	Robert H. Lucas.....	Charleston, S. C.....	Wando, S. C.
17	Frt.	1	40	Salvatore De Simone.....	New York, N. Y.....	121 Carroll Street (B.).
18	Fsh.	2	10	Charles H. Rowland.....	Newport, R. I.....	Hlock Island, R. I.
19	Fer.	4	25	George Muscavalley.....	St. Louis, Mo.....	Monmths City, Ill.
20	Fsh.	2	18	Lawrence Le Boeuf.....	New Orleans, La.....	Chauvin, La.
21	Fsh.	2	21	Conner Cooperative Fishermen (Wash.).....	Seattle, Wash.....	La Coumer, Wash.
22	Fsh.	2	20	Geo. A. Chauvin.....	New Orleans, La.....	Chauvin, La.
23	Frt.	3	110	O. W. Humo Co. (Calif.).....	San Francisco, Calif.....	311 California Street.
24	Tow.	2	27	Norfolk Sand & Gravel Corporation (Va.).....	Norfolk, Va.....	434 West York Street.
25	Frb.	5	600	City of Los Angeles.....	Los Angeles, Calif.....	City Hall.
26	Fsh.	0	30	Henry Hillton.....	Philadelphia, Pa.....	Atlantic City, N. J.
27	Tow.	2	32	Portsmouth Sand & Gravel Co. (Ohio).....	Cincinnati, Ohio.....	Portsmouth, Ohio.
28	Frb.	4	250	City of Los Angeles (Calif.).....	Los Angeles, Calif.....	City Hall.
29	Cod.	22	100	Felix J. Hogan.....	Boston, Mass.....	106 Hudson Street, Somerville, Mass.
30	Oys.	6	38	George C. Yates.....	Philadelphia, Pa.....	Port Norris, N. J.
31	Fsh.	4	20	Modern Oyster Co. (N. Y.).....	New York, N. Y.....	Greenport, N. Y.
32	Frt.	1	21	W. S. Johnson.....	Newport News, Va.....	Hampton, Va.
33	Frt.	2	12	Wm. A. Selpp.....	Annapolis, Md.....	Solomons, Md.
34	Fsh.	6	40	John Orick.....	New York, N. Y.....	West Sayville, N. Y.
35	Oys.	1	24	Frank Holman.....	Philadelphia, Pa.....	West Creek, N. J.
36	Frt.	1	10	Arthur Lindland.....	Perth Amboy, N. J.....	84 South Street, Atlantic Highlands, N. J.
37	Frt.	3	25	Kittel Thorstensen.....	do.....	Atlantic Highlands, N. J.
38	Oys.	4	20	South Ferry Oyster Co. (N. Y.).....	New York, N. Y.....	236 Water Street.
39	Fsh.	4	35	Walter Armistead.....	Newport News, Va.....	Peary, Va.
40	Fer.	1	35	John B. Fitch.....	Pembina, N. Dak.....	Running Water, S. Dak.
41	Frt.	2	25	Miami Fisheries Co. (Fla.).....	Miami, Fla.....	63 Southwest Sixth Street.
42	Fsh.	5	12	J. R. Callis.....	Reedville, Va.....	Deltaville, Va.
43	Tow.	2	22	L. T. Plumlee.....	Nashville, Tenn.....	Cartluge, Tenn.
44	Frt.	1	12	John Howard.....	Hellast, Me.....	Brooksville, Mo.
45	Frt.	3	20	Charles L. Thompson.....	Annapolis, Md.....	Churchton, Md.
46	Oys.	1	14	Ross T. Halley.....	Newport News, Va.....	Glass, Va.
47	Fsh.	2	30	Fred Liljegen.....	Seward, Alaska.....	Ellamar, Alaska.
48	Tow.	2	60	City of Los Angeles, Calif.....	Los Angeles, Calif.....	
49	Frt.	1	0	Geo. H. Satter.....	Tacoma, Wash.....	Oig Harbor, Wash.
50	Pas.	1	32	Niels Christensen.....	Seattle, Wash.....	Winslow, Wash.
51	Fsh.	1	10	Alaska Sanitary Packing Co. (Wash.).....	do.....	Columan Building.
52	Frt.	1	80	Oregon City Sand & Gravel Co.....	Portland, Oreg.....	Oregon City, Oreg.
53	Msc.	2	15	Edval Simon.....	Lake Charles, La.....	Erath, La.
54	Fsh.	00	b 320	Columbia River Smoked Fish Co. (N. Y.).....	New York, N. Y.....	174 North Eleventh Street (H.).
55	Pas.	1	30	Geo. C. Pardee.....	San Francisco, Calif.....	672 Eleventh Street, Oakland, Calif.
56	Fsh.	11	75	W. C. Hurley.....	Seattle, Wash.....	441 Smith Street.
57	Fsh.	3	45	Elizabeth C. Tilton.....	Philadelphia, Pa.....	Hayhead, N. J.
58	Tow.	3	40	Pamilo Hefner.....	Seattle, Wash.....	Bremerton, Wash.
59	Pas.	2	25	Foss Launch & Tug Co. (Wash.).....	Tacoma, Wash.....	400 Dock Street.
60	Pas.	1	22	A. A. Eppenberger.....	St. Louis, Mo.....	6061 Maple Avenue.
61	Tow.	1	20	A. S. Morgan.....	Pittsburgh, Pa.....	Winfield, W. Va.
62	Cod	2	14	Fisherman's Corporation Co. (Me.).....	Portland, Me.....	Great Chobeague Island, Me.
63	Fer.	1	10	Arthur Seaforth.....	Seattle, Wash.....	Squamish, Wash.
64	Fsh.	0	50	Petersburg Packing Co. (Wash.).....	Petersburg, Alaska.....	
65	Pas.	1	10	John M. Laughlin.....	Philadelphia, Pa.....	Camden, N. J.
66	Tow.	2	100	Great Lakes Dredge & Dock Co. (N. J.).....	Milwaukee, Wis.....	216 West Water Street.
67	Pas.	1	24	Manuel Pinero.....	New York, N. Y.....	Wreck Lead, N. Y.
68	Fsh.	2	48	Frank A. Matthews.....	do.....	Clason Point, N. Y.
69	Pas.	2	21	Bernard S. Carroll.....	do.....	West New York, N. J.
70	Pas.	2	15	Julius Patronas.....	Mobile, Ala.....	Dauphin Island, Ala.
71	Pas.	1	20	William Sala.....	St. Paul, Minn.....	Winona, Minn.

Motor Vessels

Line No.	Official No.	Signal letters	Rig	Name of vessel	Tonnage		Register dimensions			When built	Where built
					Gross	Net	Length	Breadth	Depth		
1	200707		Ga. s.	Lady Grace	12	11	32.8	9.6	3.9	1905	Two Rivers, Wis.
2	222714		Ga. s.	Lady Grace	16	0	47.4	12.6	4.5	1923	Valparaiso, Fla.
3	211223		Ga. s.	Lady Hilda II	14	0	47.3	14.2	5.8	1913	New York, N. Y.
4	221001		Ol. s.	Lady Jane	56	33	63.5	16.0	7.9	1923	Seattle, Wash.
5	223519		Ga. s.	Lady Lake	32	20	51.0	20.5	4.8	1923	Valparaiso, Fla.
6	220580		Ga. s.	Lady Luck	14	0	39.7	8.6	4.9	1920	Seattle, Wash.
7	141765		Ga. s.	Lady May	19	11	48.0	16.0	3.0	1901	Keeler, Va.
8	226121		Ol. s.	Lady Pilot	32	15	57.2	14.3	5.7	1926	Pasadena, Tex.
9	224212		Ga. s.	Lady Vern	0	8	31.0	0.2	2.1	1923	Chauvin, La.
10	141818		Ga. s.	Lafayette	30	12	61.0	17.2	7.0	1903	Gloucester, Mass.
11	211580		Ga. s.	Lagonia	11	7	41.3	11.7	4.4	1913	Pognoson, Va.
12	205054		Ga. s.	Lagoon	8	7	31.5	10.9	1.8	1901	Titusville, Fla.
13	203307		Ga. s.	Lagrange	0	0	47.6	11.3	4.4	1903	Urbanna, Va.
14	216395		Ga. s.	Laida	52	36	60.0	18.0	7.1	1913	Seattle, Wash.
15	213087		Ga. s.	Lake of Isles	18	12	47.9	10.1	4.5	1915	Induleto, Minn.
16	222127		Ol. s.	Lakeside III	13	11	54.9	14.1	2.2	1922	Sandusky, Ohio
17	226583		Ol. s.	Lake Tahoe	2,463	1,601	242.5	46.2	17.3	1912	Oakland, Calif.
18	208181		Ga. s.	Lakewood	11	0	37.0	0.2	8.9	1916	Beaumont, Tex.
19	213082		Ga. s.	Lakewood	0	8	36.4	0.4	4.7	1915	Seattle, Wash.
20	211643		Ga. s.	Lakme	6	0	27.2	7.8	3.2	1903	West De Pero, Wis.
21	141078		Ga. s.	Lamberts Point	10	0	41.4	0.8	3.0	1867	Philadelphia, Pa.
22	227631		Ol. s.	Lanal	35	10	46.2	14.5	8.4	1928	Honolulu, T. H.
23	216580	LMDQ	Ol. s.	Lancaster	141	76	109.4	10.9	8.4	1918	Wecms, Va.
24	210727		Ga. s.	Lancaster	18	0	45.6	15.3	4.1	1920	Palmer, Va.
25	214650		Ga. s.	Landing	20	10	45.1	13.0	6.2	1917	Seattle, Wash.
26	226315		Ol. s.	Lankin	200	70	87.0	25.0	9.0	1914	East Oakland, Calif.
27	212386		Ga. s.	Lansra	0	8	31.6	8.8	3.0	1909	Ncennah, Wis.
28	141760		Ol. s.	Lapwing	31	23	63.2	15.0	6.3	1901	Mobile, Ala.
29	167156		Ga. s.	Larchmont	18	12	35.4	12.1	4.0	1892	South Norwalk, Conn.
30	201453		Ga. s.	Lark	13	0	64.2	14.0	3.7	1901	Bon Secour, Ala.
31	201573		Ga. s.	Lark	14	10	44.5	12.2	3.0	1907	Doekton, Wash.
32	210011		Ga. s.	Lark	13	0	38.6	9.5	4.2	1910	Chicago, Ill.
33	210310		Ol. s.	Lark	72	37	80.0	23.3	6.0	1912	Oakland, Calif.
34	214895		Ga. s.	Lark	23	12	51.1	11.8	5.6	1917	do.
35	222565		Ol. s.	Lark	148	121	115.5	25.1	10.7	1922	New Castle, Mo.
36	225962		Ga. s.	Lark	12	8	42.0	9.2	4.8	1920	Los Angeles, Calif.
37	225522		Ol. s.	Larkin No. 0	100	71	63.4	24.0	6.7	1923	Antloch, Calif.
38	201298		Ga. s.	Larnie B. Skate	79	51	82.1	16.8	6.2	1899	Wilmington, Del.
39	218935		Ga. s.	Larussle	8	7	37.7	12.3	2.7	1911	Cut Off, La.
40	203895		Ga. s.	Lasea	9	7	33.2	12.0	5.0	1907	West Mystic, Conn.
41	205025		Ga. s.	Laska II	13	0	38.0	10.4	4.1	1911	Seattle, Wash.
42	215888	LJMS	Ol. s.	Lasso	717	443	170.2	39.9	12.4	1917	Hoquiam, Wash.
43	211115		Ga. s.	Latell	5	5	24.0	12.0	3.5	1903	Wareham, Mass.
44	225291		Ol. s.	La Touche	46	31	60.6	15.8	7.4	1926	Oig Harbor, Wash.
45	215775		Ga. s.	Laughing Water	9	8	29.6	8.0	3.7	1909	Ellison Bay, Wis.
46	218753		Ga. s.	LAUNDRY BAY	8	5	32.7	7.7	3.5	1916	Buffalo, N. Y.
47	140141		Ga. s.	Laura	7	0	29.3	11.6	3.5	1873	Spouk, N. Y.
48	210322		Ga. s.	Laura	15	10	41.6	11.5	4.9	1912	Baltimore, Md.
49	211382		Ga. s.	Laura	15	10	44.0	13.0	4.8	1913	Sausalito, Calif.
50	218013		Ga. s.	Laura	12	8	47.1	12.8	4.9	1919	Nahrota, Wash.
51	210923		Ga. s.	Laura	8	7	32.5	0.4	4.3	1920	Seattle, Wash.
52	221837		Ga. s.	Laura	8	5	32.3	10.4	2.7	1925	Vicksburg, Miss.
53	226357		Ga. s.	Laura	31	12	50.0	18.0	4.5	1927	Falmouth, Me.
54	140532		Ga. s.	Laura B.	10	0	31.8	11.0	4.0	1882	Patchogue, N. Y.
55	226863		Ga. s.	Laura D.	9	6	31.2	9.1	2.3	1927	Atlantic, N. C.
56	227012		Ol. w.	Laura II	40	40	65.0	10.0	3.3	1927	Kelthsburg, Ill.
57	224542		Ga. s.	Laura M.	9	7	33.9	8.0	2.5	1925	Vicksburg, Miss.
58	207379		Ga. s.	Laura R.	30	20	49.3	17.0	5.4	1910	Port Jefferson, N. Y.
59	209714		Ga. s.	Laura S.	12	6	40.4	11.8	4.2	1911	Eastport, Me.
60	225152		Ol. s.	Laura V.	13	9	38.0	12.1	5.9	1925	West Haven, Conn.
61	221016		Ol. s.	Laura Goulart	113	73	107.2	25.1	11.2	1921	Essex, Mass.
62	110150		Ga. s.	Laura May	12	12	42.4	16.0	3.8	1881	Patchogue, N. Y.
63	226836		Ga. s.	Laura Odella	9	6	36.3	12.2	3.5	1927	Port Bolivar, Tex.
64	141216		Ga. s.	Laura M. Buckson	28	10	55.4	10.2	5.5	1892	Greenwich, N. J.
65	226358		Ga. s.	Laura M. Wilde	53	29	71.0	21.8	6.1	1927	Dorchester, N. J.
66	201692		Ga. w.	Laura N.	15	8	62.8	14.2	2.4	1901	Grand Isle, La.
67	223837		Ga. w.	Laure N. H.	81	53	81.7	20.3	3.9	1921	Lockport, La.
68	141131		Ga. s.	Laurel	51	35	72.7	19.0	5.0	1891	Tottenville, N. Y.
69	204166		Ga. s.	Laurel	14	9	51.4	13.3	3.9	1907	Double Bayou, Tex.

¹ Formerly ga. s. Olinger.

² Formerly U. S. Coast Survey Sagadahoc.

³ Formerly ol. s. Hermes.

⁴ Formerly ga. s. (a) A. M. Low.

(b) Fausch Bros. 1

⁵ Formerly ga. s. Willie R.

Line No.	Serv-ice	Crow	Horse-power	Name of owner	Home port	Address of owner
1	Fsh.	3	18	Howard Spencer.....	Port Huron, Mich.....	Oscoda, Mich.
2	Fsh.	6	32	Ralph Williams.....	Pensacola, Fla.....	Valparaiso, Fla.
3	Pas.	2	37	Charles Petrio.....	New York, N. Y.....	1786 First Avenue.
4	Fsh.	5	90	San Juan Fishing & Packing Co. (Wash.).....	Seattle, Wash.....	Foot Stacey Street.
5	Frt.	2	30	D. O. Callaway.....	Mobile, Ala.....	Orange Beach, Ala.
6	Frt.	1	100	S. V. B. Miller.....do.....	Mauzanita, Wash.
7	Frt.	2	40	George E. Coghill.....	Norfolk, Va.....	1810 Chalmers Avenue.
8	Tow.	8	150	Horton & Horton (Tex.).....	Houston, Tex.....	MoKinney and Vainse Streets.
9	Mso.	2	15	Wilfred King.....	New Orleans, La.....	Houma, La.
10	Fsh.	8	36	C. J. Bryan.....	Pensacola, Fla.....	Panama City, Fla.
11	Frt.	1	25	John T. Ward.....	Reedville, Va.....	Reedville, Va.
12	Pas.	1	8	G. V. Cooper.....	St. Augustine, Fla.....	General Delivery, Titusville, Fla.
13	Frt.	2	25	J. F. Green.....	Reedville, Va.....	Urbanna, Va.
14	Fsh.	4	80	Booth Fisheries Co. (Del.).....	Seattle, Wash.....	Marion Building.
15	Pas.	2	28	Lake of Isles Outing Co. (N. Dak.).....	Duluth, Minn.....	Drayton, N. Dak.
16	Pas.	1	50	Worthy R. Brown.....	Sandusky, Ohio.....	Lakeside, Ohio.
17	For.	14	800	Southern Pacific Co. (Ky.).....	San Francisco, Calif.....	65 Market Street.
18	Tow.	1	28	Gulf Refining Co. (Tex.).....	Port Arthur, Tex.....	
19	Fsh.	2	24	W. A. Rhymes.....	Ketchikan, Alaska.....	
20	Pas.	2	612	Wilson D. Trueblood.....	Millwaukee, Wis.....	Washington Island, Wis.
21	Tow.	2	80	M. L. Brown Lumber Co. (N. C.).....	Elizabeth City, N. C.....	Edenton, N. C.
22	Tow.	1	120	Inter-Island Steam Navigation Co. (Hawaii).....	Honolulu, Hawaii.....	Corner Fort and Merchant Streets.
23	Fsh.	6	100	Diamond State Fish Products Co. (Del.).....	Wilmington, Del.....	Lewes, Del.
24	Frt.	1	40	T. C. Hathaway.....	Norfolk, Va.....	Churchland, Va.
25	Fsh.	3	35	Olaf Sjursen.....	Juneau, Alaska.....	
26	Fsh.	15	150	Laukai Fishing Co. (Hawaii).....	Honolulu, Hawaii.....	919 Kekaulike Street.
27	Pas.	1	15	William Niles.....	Millwaukee, Wis.....	Neenah, Wis.
28	Tow.	7	230	Tampa Sand & Shell Co. (Fla.).....	Tampa, Fla.....	Oak Street and Hillsborough River.
29	Drq.	3	26	Trimount Dredging Co. (Mass.).....	Boston, Mass.....	10 State Street.
30	Fer.	2	30	W. H. Wesley, Jr.....	Pensacola, Fla.....	Point Washington, Fla.
31	Pas.	2	39	Birgitte Hofstad.....	Juneau, Alaska.....	Doykof, Alaska.
32	Pas.	2	24	Winfield S. Bosley.....	Chicago, Ill.....	639 Center Street.
33	Frt.	6	150	Hunt, Hatch & Co. (Calif.).....	San Francisco, Calif.....	Oakland, Calif.
34	Fsh.	1	80	Alaska Packers Association (Calif.).....do.....	111 California Street.
35	Fsh.	23	175	O'Hara Bros. Co. (Mass.).....	Boston, Mass.....	22 New Fish Pier.
36	Pas.	2	100	H-I Water Taxi Co. (Calif.).....	Los Angeles, Calif.....	Fifth Street Landing, San Pedro, Calif.
37	Frt.	2	75	Larkin Transportation Co. (Calif.).....	San Francisco, Calif.....	Sacramento, Calif.
38	Tow.	5	250	Larile B. Shaw.....	Philadelphia, Pa.....	133 South Fourth Street.
39	Oys.	3	21	Bertout Cheramli.....	New Orleans, La.....	Golden Meadow, La.
40	Fsh.	1	17	Dalton L. Thurston.....	Newport, R. I.....	Portsmouth, R. I.
41	Fsh.	1	16	Mrs. Nels Husvik.....	Petersburg, Alaska.....	
42	Frt.	22	700	E. K. Wood Lumber Co. (Calif.).....	San Francisco, Calif.....	1 Drumm Street.
43	Fsh.	1	10	Harry O. Mortimer.....	Provincetown, Mass.....	Barnstable, Mass.
44	Fsh.	8	60	Mary M. Vodanovich.....	Tacoma, Wash.....	2116 North Twenty-ninth Street.
45	Fsh.	3	8	Oscar Knutson.....	Millwaukee, Wis.....	Ellison Bay, Wis.
46	Frt.	1	15	Harry J. Hutchins.....	Buffalo, N. Y.....	21 Moore Street.
47	Fsh.	1	8	Clifford-Chapel.....	New York, N. Y.....	New Suffolk, N. Y.
48	Frt.	1	12	C. Edward Ehrman.....	Baltimore, Md.....	425 East Twenty-eighth Street.
49	Tow.	1	60	Alaska Salmon Co. (Calif.).....	San Francisco, Calif.....	141 Clay Street.
50	Fsh.	2	35	Barbey Packing Co.....	Astoria, Ore.....	Flavel, Ore.
51	Fsh.	1	8	Olo Silvertsen.....	Seattle, Wash.....	7018 Twenty-fifth Ave. NW.
52	Fsh.	1	20	Bluff City Fisheries.....	Baton Rouge, La.....	Natchez, Miss.
53	Tow.	4	60	J. A. Whitney.....	Portland, Ore.....	Falmouth, Me.
54	Fsh.	1	15	C. G. Wescott.....	Bridgport, Conn.....	Greenwich, Conn.
55	Frt.	2	14	B. G. Hardy.....	Beaufort, N. C.....	Lukens, N. C.
56	Tow.	2	120	C. R. Hutchison.....	Des Moines, Iowa.....	Keokuk, Iowa.
57	Tow.	3	20	Anderson Tully Co.....	Baton Rouge, La.....	Vicksburg, Miss.
58	Frt.	6	75	Andrew Radol Oyster Co. (Conn.).....	Bridgport, Conn.....	South Norwalk, Conn.
59	Frt.	2	14	Frank T. Wadsworth.....	Eastport, Me.....	Wadsworth, Wharf.
60	Fsh.	1	37	William H. Jeffries.....	Bridgport, Conn.....	South Norwalk, Conn.
61	Coel.	20	120	John Conhart, Jr.....	Chester, Mass.....	20 Warner Street.
62	Pas.	1	20	Louis Seaman.....	Newark, N. J.....	396 Springfield Avenue.
63	Frt.	1	12	Morris Caruthers.....	Glyveston, Tex.....	Port Hollivar, Tex.
64	Oys.	0	25	William F Cummings.....	Wilmington, Del.....	Lelaps, Del.
65	Oys.	7	50	C. Raymond Wilde.....	Philadelphia, Pa.....	Bivalve, N. J.
66	Tow.	4	21	A. P. Breux.....	New Orleans, La.....	Lockport, La.
67	Frt.	6	40	Edward M. Eglo.....do.....	Harvey, La.
68	Oys.	5	125	Standard Oyster Co. (Conn.).....	Bridgport, Conn.....	South Norwalk, Conn.
69	Pas.	1	35	Miller & Vidor Lumber Co. (Tex.).....	Port Arthur, Tex.....	Deamont, Tex.

6 Formerly ^a Public Health st. s. Louis Pasteur.
^b ga. s. Helen Bethel.

¹ Formerly ga. s. Bessie.

Line No.	Official No.	Signal letters	Rig	Name of vessel	Tonnage		Register dimensions			When built	Where built
					Gross	Net	Length	Breadth	Depth		
					Feet			Feet			
1	210889		Gn. s.	Laurel	10	7	30.0	13.3	4.7	1913	Miami, Fla.
2	201133		Gn. s.	Laurelhurst	13	9	43.0	10.1	3.6	1907	Everett, Wash.
3	141120		Gn. s.	Lauretta	14	12	39.0	13.0	4.4	1891	Greenport, N. Y.
4	141707		Gn. s.	Lauretta Curran	23	14	56.8	18.3	3.8	1901	Madison, Md.
5	110940		Ol. s.	Laurotta Spedden	30	17	55.9	14.2	7.3	1888	Baltimore, Md.
6	141658		Gn. s.	Laurins	28	20	55.1	15.5	7.7	1900	Brooklyn, N. Y.
7	201805		Gn. s.	Lavina	9	0	32.7	8.6	2.4	1905	Harstine, Wash.
8	211504		Gn. s.	Lavinia D.	17	9	49.1	15.0	3.6	1913	Eclipse, Va.
9	207516		Gn. s.	Lavinia Pearl	19	12	60.7	14.1	4.4	1910	Poquoson, Va.
10	141619		Gn. s.	Lavita	8	5	34.8	8.0	3.2	1899	Seattle, Wash.
11	201410		Gn. s.	Lavon S. Ames	0	6	34.8	12.1	5.8	1904	East Boothbay, Me.
12	224331		Gn. s.	Lawrence, L., Jr	12	10	43.2	13.6	3.9	1924	Eric, Pa.
13	215505		Gn. s.	Lawrence P.	20	13	42.0	13.0	5.3	1917	Hydaburg, Alaska
14	227153		Gn.w.	Lawson W. White	31	31	58.5	20.0	3.2	1928	Whitesburg Ferry, Ala
15	81650		Gn. s.	Lea	11	7	41.7	9.4	4.1	1898	Yonkers, N. Y.
16	14093		Gn. s.	Leader	12	10	45.3	12.3	4.7
17	141365		Ol. s.	Leader	21	14	45.0	15.9	6.0	1894	Marco, Fla.
18	141578		Gn. s.	Leader	25	10	47.4	18.6	6.0	1898	Burnt Pot Island, Ga.
19	201968		Ol. s.	Leader	48	24	66.0	18.6	6.4	1905	Madison, Md.
20	203343		Gn. s.	Leader	16	10	56.1	13.8	4.0	1906	Iiwaco, Wash.
21	216299		Gn. s.	Leader	13	11	40.0	10.3	4.4	1917	Seabeck, Wash.
22	210128		Gn. s.	Leader	42	17	65.3	18.0	6.6	1918	Oakland, Calif.
23	221694		Gn.w.	Leader	18	11	50.0	12.0	3.0	1921	Madison, Ind.
24	222652		Gn. s.	Leader II	32	24	49.0	17.5	6.5	1922	Bar Harbor, Me.
25	204514		Gn. s.	Leah M.	13	8	33.7	10.3	3.8	1907	Port Angeles, Wash.
26	141695		Gn. s.	Lear C.	21	21	47.4	15.8	6.8	1901	Gloucester, Mass.
27	110087		Gn. s.	Le Bon Pero	7	5	36.6	11.6	3.2	1874	Grand Isle, La.
28	223248		Ol. s.	Le Ray	33	29	47.4	10.2	2.8	1923	Jonesville, La.
29	203829		Gn. s.	Leda	15	10	43.3	11.5	4.5	1907	South Aikl, Wash.
30	214462		Gn. s.	Lebec	32	15	55.0	15.1	6.6	1916	Los Angeles, Calif.
31	227375		Ol. s.	Leda	9	6	35.0	10.3	4.7	1928	Seattle, Wash.
32	224111		Gn. s.	Leo	8	6	35.0	8.0	4.4	1924	Memphis, Tenn.
33	206837		Gn. s.	Leo Allen	19	12	52.2	11.6	5.3	1905	Stockton, Calif.
34	210440		Gn. s.	Legonia	10	0	35.8	10.7	4.0	1911	Oakland, Calif.
35	210135		Ol. s.	Lehua	201	122	100.1	21.9	14.8	1919	Tacoma, Wash.
36	141433		Gn.s.	Lelda	5	5	32.5	12.7	3.0	1896	Wax Bayou, La.
37	218107		Gn.s.	Lelf	7	6	31.1	9.0	4.1	1913	Cumano, Wash.
38	219800		Gn.s.	Lelf II	30	21	46.0	14.5	6.6	1920	Oig Harbor, Wash.
39	207840		Gn.s.	Lella	10	10	45.0	11.0	3.9	1909	Georgetown, S. C.
40	141702		Gn.s.	Lella T	10	8	48.8	9.8	4.0	1900	Noank, Conn.
41	210282		Gn.s.	Lela	10	7	31.0	9.2	4.5	1912	Olympia, Wash.
42	141101		Gn.s.	Lela Boyle	23	20	48.5	17.3	6.1	1890	Milville, N. J.
43	141719		Gn.s.	Leland Mills	62	42	79.8	18.7	5.5	1901	Cambridge, Md.
44	220577		Gn.s.	Leleiona	58	20	62.5	15.8	6.8	1920	Honolulu, Hawaii
45	223008		Gn.s.	Lella A	12	8	46.6	11.0	3.3	1923	Deltaville, Va.
46	141553		Gn.s.	Lella Gunby	0	0	39.1	13.4	2.9	1898	Crisfield, Md.
47	221950		Gn.s.	Lella James	20	14	51.1	15.0	4.4	1922	Palmer, Va.
48	141688		Gn.s.	Lella F. Tolman	12	8	34.6	13.2	6.5	1900	Friendship, Me.
49	220424		Gn.s.	Lemes	44	30	59.0	16.2	7.2	1920	Oig Harbor, Wash.
50	226735		Ol. s.	Lemes II	47	32	61.4	16.4	7.3	1927	Dockton, Wash.
51	141127		Gn.s.	Lena	8	7	25.8	13.4	4.1	1891	Noank, Conn.
52	141708		Gn.s.	Lena	14	9	46.4	14.2	3.7	1898	Bayshore, N. Y.
53	141812		Gn.s.	Lena	14	10	52.0	14.0	3.7	1920	Swansboro, N. C.
54	200201		Gn.s.	Lena	6	0	32.5	10.6	3.4	1903	Carrabelle, Fla.
55	207521		Gn.s.	Lena	13	8	44.8	12.9	3.8	1910	Turtle Bayou, Tex.
56	209740		Gn.s.	Lena	7	0	32.4	8.3	3.4	1911	Wlt, N. C.
57	210481		Gn.s.	Lena	9	8	29.5	8.1	3.6	1911	Green Bay, Wis.
58	213097		Gn.s.	Lena	9	0	31.6	9.7	3.6	1915	Seattle, Wash.
59	220044		Gn.s.	Lena	11	8	36.6	12.0	4.0	1920	Watch Hill, R. I.
60	223163		Gn.s.	Lena	14	10	33.7	12.3	3.4	1921	Heaumont, Tex.
61	227576		Gn. s.	Lena M.	6	5	28.5	9.5	3.8	1928	Falrton, N. J.
62	212999		Gn.s.	Lenn O.	11	8	31.9	10.0	6.2	1914	Poulsbo, Wash.
63	211653		Gn.s.	Lena King	6	5	38.2	8.0	3.6	1913	Pocomoko City, Md.
64	141012		Gn.s.	Lena Louise	10	0	43.6	13.7	3.0	1899	Fairmount, Md.
65	141065		Gn.s.	Lena May	9	8	31.1	12.2	5.4	1890	Waldohoro, Mo.
66	225161		Gn.s.	Lena May	16	10	50.0	12.7	4.4	1926	Peary, Va.
67	140972		Gn.s.	Lena G. Hateman	14	6	38.0	15.2	4.2	1883	Bridgeton, N. J.
68	141710		Gn.s.	Lena V. Coulbourn	22	20	64.8	19.0	5.1	1901	Oriole, Md.
69	214750		Gn.s.	Lenor	17	14	30.0	12.0	5.0	1917	Poulsbo, Wash.
70	221294		Gn.s.	Lenor	13	11	37.0	10.5	3.5	1920	Glen Arbor, Mich.

¹ Formerly ga. s. Willis J.

² Formerly ga. s. Ambassador.

Line No.	Serv-ice	Crew	Horse-power	Name of owner	Home port	Address of owner
1	Pas.	1	10	James A. Reilly.....	Miami, Fla.....	General delivery.
2	Misc.	2	22	Frank J. Merz.....	Seattle, Wash.....	203 Jackson Street.
3	Fsh.	3	23	Willis H. Brown.....	New York, N. Y.....	East Marlon, N. Y.
4	Frt.	3	30	William Davison.....	Annapolis, Md.....	South River, Md.
5	Tow.	3	100	Eastern Brick Co. (Va.).....	Newport News, Va.....	Richmond, Va.
6	Misc.	3	25	Argonaut Salvage Corporation (Me.).....	Bridgeport, Conn.....	Stratford, Conn.
7	Pas.	1	12	W. A. Huston.....	Tacoma, Wash.....	Titluw Beach, Sixth Avenue.
8	Sal.	1	50	Thomas M. Campbell.....	New York, N. Y.....	Port Richmond, N. Y.
9	Oys.	2	25	H. G. Dogget.....	Reedville, Va.....	Everett, Wash.
10	Tow.	2	35	Peck Bros. Towing Co. (Wash.).....	Seattle, Wash.....	105 I Street.
11	Cod.	2	20	Frederic A. Gross.....	Boston, Mass.....	Dunkirk, N. Y.
12	Fsh.	4	60	Lawrence J. Locker.....	Ketchikan, Alaska.....	Hydaburg, Alaska.
13	Fsh.	2	40	Alox Peole.....	Mobile, Ala.....	Lacey Springs, Ala.
14	Fer.	2	24	R. T. Holt.....	Philadelphia, Pa.....	222 North Fifth Street.
15	Pas.	2	25	Benjamin F. Minges.....	Boston, Mass.....	10 Endicott Street.
16	Cod.	5	16	Edward O. Marchant.....	Tampa, Fla.....	529 Twelfth Avenue South.
17	Tow.	7	60	C. O. Leverette.....	Charleston, S. C.....	141 East Bay Street.
18	Oys.	2	28	Bhelmore Oyster Products Co. (S. C.).....	Tampa, Fla.....	St. Petersburg, Fla.
19	Tow.	5	200	Florida West Coast Towing Co. (Fla.).....	Astoria, Oreg.....	252 Front Street.
20	Fsh.	2	60	Columbia River Packers Association (Oreg.).....	Seattle, Wash.....	3000 Fourteenth Avenue.
21	Fsh.	1	20	C. Ketil Tvet.....	Seattle, Wash.....	West.
22	Tow.	1	110	Red Salmon Canning Co. (Calif.).....	San Francisco, Calif.....	2 Pine Street.
23	Tow.	3	20	H. W. Hamilton.....	Louisville, Ky.....	Brandenburg, Ky.
24	Frt.	2	40	Ralph H. Garland.....	Bar Harbor, Me.....	103 Forest Street.
25	Tow.	1	18	G. C. Wagner.....	Tacoma, Wash.....	General Delivery, Olympia, Wash.
26	Frt.	1	36	McAllister Bros.....	New York, N. Y.....	17 State Street.
27	Oys.	2	16	Anthony Sessa.....	New Orleans, La.....	Empire, La.
28	Fsh.	4	22	Three Rivers Fish Co.....	Baton Rouge, La.....	Jonesville, La.
29	Misc.	2	35	A. H. Brueger.....	Juneau, Alaska.....	Craig, Alaska.
30	Tow.	3	135	General Petroleum Corporation (Nev.).....	Seattle, Wash.....	1325 Dexter Horton Building.
31	Fsh.	2	20	Thoralf Jorgensen.....	do.....	110 Cherry Street.
32	Pas.	1	24	J. E. Dlsch.....	Memphis, Tenn.....	10 Silver Street, Natchez, Miss.
33	Frt.	1	75	California Delta Farms (Calif.).....	Los Angeles, Calif.....	do.
34	Pas.	1	35	Inter-Oldag.....	San Francisco, Calif.....	Tiburon, Calif.
35	Pas.	8	360	Inter-Island Steam Nav. Co. (Hawaii).....	Honolulu, Hawaii.....	Corner Fort and Merchant Streets.
36	Fsh.	2	12	Joe Dupuy.....	Lake Charles, La.....	Box 292, Alberville, La.
37	Fsh.	1	12	Harold Hanson.....	Ketchikan, Alaska.....	do.
38	Fsh.	8	45	Karl Hansen.....	Seattle, Wash.....	1011 L. C. Smith Building.
39	Frt.	1	18	Ralph Nesbitt.....	Georgetown, S. C.....	Wentworth Mills, S. C.
40	Misc.	2	20	Walter I. Young.....	New York, N. Y.....	East Hampton, N. Y.
41	Misc.	1	18	Northwest Mill Co. (Alaska).....	Petersburg, Alaska.....	do.
42	Oys.	5	25	George O. Bell.....	Philadelphia, Pa.....	Newport, N. J.
43	Fsh.	4	100	Newport Fisheries Co. (N. C.).....	Beaufort, N. C.....	Morehead, N. C.
44	Frt.	5	120	Young Brothers (Hawaii).....	Honolulu, Hawaii.....	Old Boat Landing.
45	Frt.	1	10	R. D. Allsworth.....	Reedville, Va.....	Deltaville, Va.
46	Oys.	1	8	Dennard T. Marshall.....	Cape Charles, Va.....	Willis Wharf, Va.
47	Fsh.	2	20	J. M. Robertson.....	Reedville, Va.....	Palmer, Va.
48	Cod.	1	14	Walter Tolman.....	Rockland, Me.....	Vinalhaven, Me.
49	Fsh.	3	50	Joseph Budolph.....	Seattle, Wash.....	3817 Seventeenth Avenue Southwest.
50	Fsh.	8	60	Niek Zuvich.....	do.....	Port Blakely, Wash.
51	Frt.	2	10	William Rapp.....	Bridgeport, Conn.....	South Norwalk, Conn.
52	Pas.	2	100	Herbert W. Pharo.....	Philadelphia, Pa.....	Cape May City, N. J.
53	Frt.	2	22	J. F. Slade.....	New Bern, N. C.....	Whortonsville, N. C.
54	Pas.	2	20	Gulf Trading Co. (Fla.).....	Apalachicola, Fla.....	Currabelle, Fla.
55	Pas.	1	21	J. H. Slade.....	Galveston, Tex.....	Port Hollyar, Tex.
56	Frt.	1	8	Ezekiel Salter.....	Beaufort, N. C.....	Sealove, N. C.
57	Fsh.	2	10	Otto E. Krueger.....	Milwaukee, Wis.....	Oconto, Wis.
58	Fsh.	1	15	J. J. Page.....	Ketchikan, Alaska.....	do.
59	Frt.	2	20	Laurence Chny.....	New London, Conn.....	Stonington, Conn.
60	Tow.	1	63	L. E. Boyd.....	Port Arthur, Tex.....	Houston, Tex.
61	Pas.	1	30	Wynt W. Miller.....	Philadelphia, Pa.....	Route 2, Bridgeton, N. J.
62	Fsh.	2	24	A. J. Hallopeter.....	Tacoma, Wash.....	Olympia, Wash.
63	Oys.	1	18	Smith & Oaskill.....	Cape Charles, Va.....	Hollywood, Va.
64	Oys.	2	27	William O. Clark.....	Philadelphia, Pa.....	Hyalvo, N. J.
65	Cod.	3	8	Howard Hodgkins Co. (Mass.).....	Gloucester, Mass.....	Rockport, Mass.
66	Fsh.	7	35	N. F. Deal.....	Newport News, Va.....	Naxora, Va.
67	Oys.	4	18	John McDaniel.....	Philadelphia, Pa.....	Port Norris, N. J.
68	Misc.	3	50	R. J. Walters.....	Miami, Fla.....	Northeast Sixth and Hay.
69	Fsh.	3	27	Andrew Mathisen.....	Ketchikan, Alaska.....	Miami Aquarium.
70	Fsh.	1	28	August H. Warner.....	Grand Haven, Mich.....	Petersburg, Alaska.

Line No.	Official No.	Signal letters	Rig	Name of vessel	Tonnage		Register dimensions			When built	Where built
					Gross	Net	Length	Breadth	Depth		
1	227469		Ga. s.	Lenora G.	7	5	32.4	9.1	4.6	1928	Seattle, Wash.
2	214163		Ga. s.	Lenox	6	5	28.2	11.4	3.7	1910	Mayetta, N. J.
3	221405		Ga. s.	Lenox	7	5	37.6	11.2	3.5	1914	East Boston, Mass.
4	141570		Ga. s.	Leo	12	8	36.0	13.0	4.0	1898	Pocomoke City, Md.
5	202330		Ga. s.	Leo A.	10	9	39.6	11.6	4.9	1905	Eric, Pa.
6	210331		Ga. s.	Leo B.	10	9	28.6	8.8	4.2	1912	Green Bay, Wis.
7	205906		Ga. s.	Leo C.	22	15	46.4	14.0	5.5	1908	Docketon, Wash.
8	210891		Ga. s.	Leo C. II	41	27	52.1	15.9	7.1	1913	Tacoma, Wash.
9	215270		Ol. s.	Leo C. III	37	28	56.0	14.5	6.7	1917	do.
10	220150		Ga. s.	Leo C.	49	16	68.0	19.0	8.0	1926	Pascagoula, Miss.
11	224243		Ga. s.	Leola T.	12	8	40.4	11.0	2.6	1920	Chauvin, La.
12	215164		Ga. s.	Leona	7	7	27.8	7.4	3.3	1912	Detroit Harbor, Wis.
13	215646		Ga. s.	Leona	7	6	32.7	8.7	3.1	1907	Fall River, Mass.
14	220408		Ga. s.	Leona	9	6	33.0	8.8	4.0	1926	Seattle, Wash.
15	215047		Ga. s.	Leona K	47	32	50.0	16.6	6.5	1917	do.
16	209463		Ga. s.	Leona M.	9	9	28.0	8.0	3.3	1907	Two Rivers, Wis.
17	206468		Ga. s.	Leona Heron	14	12	35.2	10.8	5.0	1908	Chicago, Ill.
18	225065		Ga. s.	Leona M. Sprout	42	20	57.4	16.3	7.9	1926	Pemquid Beach, Me.
19	205755		Ga. s.	Leonard	7	6	38.4	12.5	3.1	1908	Orlando, Md.
20	217082		Ga. w.	LEONARD	22	7	41.5	9.0	2.4	1915	Portland, Ill.
21	224602		Ga. s.	Leonard C.	12	0	39.7	11.0	4.8	1925	Portland, Oreg.
22	221321		Ga. s.	Leonard L.	10	6	37.5	11.2	3.3	1921	Barcelona, N. Y.
23	224062		Ol. s.	Leonard	26	17	46.3	13.7	6.8	1924	Boston, Mass.
24	213801		Ga. s.	Leonid	7	6	36.2	8.9	2.6	1915	Saydelov, N. O.
25	216130		Ga. s.	Leono	8	5	31.5	9.5	3.7	1918	Bay Center, Wash.
26	205309		Ga. s.	Leono	14	10	44.0	12.3	4.3	1908	Tacoma, Wash.
27	212020		Ga. s.	Leono	31	24	50.4	15.7	5.0	1915	Anacortes, Wash.
28	141165		Ga. s.	Leonora	10	10	39.5	14.0	3.4	1891	Liverpool, Tex.
29	141815		Ga. s.	Leonora	27	18	60.3	14.0	5.3	1893	Lake Charles, La.
30	204758		Ga. s.	Leonora	17	15	53.0	16.5	4.8	1907	Pocomoke City, Md.
31	215122		Ol. s.	Leonore III	14	9	48.5	12.1	4.4	1917	Astoria, Oreg.
32	205434		Ga. s.	Leota	12	10	44.7	11.4	4.5	1908	Docketon, Wash.
33	221642		Ga. w.	Leroy	14	12	44.7	11.0	2.2	1921	Evansville, Ind.
34	145774		Ga. s.	Lesbia	31	29	55.0	16.0	6.9	1898	Baltimore, Md.
35	211217		Ga. s.	Leschi	15	10	48.0	10.8	4.0	1913	Seattle, Wash.
36	141777		Ga. s.	Leslie	20	8	40.2	15.4	0.9	1902	Boston, Mass.
37	200020		Ga. s.	Leslie	7	6	32.3	12.3	3.7	1903	Port Republic, N. J.
38	219108		Ga. s.	Leslie D.	0	0	26.0	8.5	3.2	1917	Green Bay, Wis.
39	141408		Ga. s.	Leslie C. Thompson	9	9	29.2	11.5	5.4	1897	Bristol, Mo.
40	212494		Ga. s.	Leslie May	8	6	40.6	9.2	3.2	1914	Wit, N. O.
41	211190		Ga. s.	Lester	10	9	45.0	11.3	4.2	1912	Poquoson, Va.
42	141328		Ga. s.	Leta	26	9	67.8	21.9	3.5	1894	Logtown, Miss.
43	222071		Ga. s.	Let's Go (composite)	9	5	47.1	8.7	4.8	1922	Lewiston, Idaho
44	222463		Ga. s.	Let's Go	58	24	56.9	19.0	8.3	1922	East Haddam, Conn.
45	225050		Ga. s.	Let's Go	10	6	37.3	8.2	5.2	1922	Los Angeles, Calif.
46	224443		Ol. s.	Levathan	42	29	50.0	15.4	7.2	1925	Seattle, Wash.
47	227147		Ol. s.	Levinathan	26	17	45.1	14.2	6.4	1927	Fernandina, Fla.
48	146123		Ga. s.	Levinah	13	12	38.6	15.0	4.2	1875	Glenwood, N. Y.
49	220023		Ol. s.	Lewis II	12	8	35.5	10.0	4.0	1920	Wrangell, Alaska
50	141836		Ga. s.	Lewis Bros.	14	7	42.8	14.0	5.0	1909	Noank, Conn.
51	215302		Ga. s.	Lewis Blake	6	5	41.2	8.8	2.8	1314	Crisfield, Md.
52	141851		Ga. s.	Lewis C. Totman	14	7	30.2	13.7	5.0	1903	Friendship, Md.
53	201340		Ga. s.	Lewis M. Price	93	65	96.0	23.0	6.4	1904	Cambridge, Md.
54	225184		Ga. s.	Lew Miller	20	11	41.2	14.0	3.7	1925	Turtle Bayou, Tex.
55	202777		Ga. s.	Lexington	14	10	40.4	12.8	4.0	1906	Astoria, Oreg.
56	225377		Ga. s.	Lexino	16	12	30.3	12.5	4.5	1928	Anacortes, Wash.
57	212310		Ga. s.	Lihanon	22	15	44.2	12.7	5.1	1914	Seattle, Wash.
58	205065		Ga. s.	Lihlo	66	58	70.4	17.6	7.4	1908	Essex, Mass.
59	208461		Ga. s.	Libby	8	5	38.7	11.0	4.3	1911	San Francisco, Calif.
60	216452	LKVQ	Ol. s.	Libby Maine	1,811	1,458	226.0	44.1	20.7	1918	North Portland, Oreg.
61	141420	KMPR	Ga. s.	Liberty	118	96	93.0	24.0	12.0	1896	Gloucester, Mass.
62	203154		Ga. s.	Liberty	42	30	52.0	19.3	6.0	1906	Bluffton, S. C.
63	205307		Ga. s.	Liberty	14	10	39.9	10.2	4.4	1908	Atlantic City, N. J.
64	208713		Ga. s.	Liberty	16	13	39.5	11.2	4.7	1913	Seattle, Wash.
65	211597		Ga. s.	Liberty	66	41	72.4	18.2	7.6	1913	do.
66	212080		Ga. s.	Liberty	9	8	28.5	9.0	4.8	1914	Anacortes, Wash.
67	212887		Ga. s.	Liberty	12	8	39.8	8.8	7.0	1914	Alton, Ill.
68	213196		Ga. s.	Liberty	22	17	43.3	12.6	5.6	1915	Seattle, Wash.
69	213311		Ga. s.	Liberty	32	22	51.5	14.1	6.3	1915	Tacoma, Wash.
70	213922		Ga. w.	Liberty	12	10	51.5	11.3	2.8	1916	Point Pleasant, W. Va.
71	216568		Ga. p.	Liberty	17	15	51.0	10.0	2.0	1918	Louisville, Ky.
72	216041		Ga. s.	Liberty	10	9	43.0	11.0	4.0	1918	La Pointe, Wis.
73	217450		Ga. s.	Liberty	39	27	58.7	15.8	6.8	1918	E. San Pedro, Calif.

¹ Formerly ga. y. Terrapin.

Line No.	Service	Crew	Horse-power	Name of owner	Home port	Address of owner
1	Fsh.	2	12	Lenora K. Gowdy.....	Seattle, Wash.....	2803 Nineteenth Street, Everett, Wash.
2	Fsh.	1	36	Mortimer Hughes.....	Philadelphia, Pa.....	Green Creek, N. J.
3	Pas.	1	16	Fred W. Esterhill.....	Boston, Mass.....	106 Buttonwood Street.
4	Fsh.	2	45	Robert E. Edwards.....	Reedville, Va.....	Fleeton, Va.
5	Fsh.	4	35	William Schau.....	Erie, Pa.....	242 West Third Street.
6	Fsh.	3	20	Carl J. Jorgensen.....	Milwaukee, Wis.....	Washington Island, Wis.
7	Fsh.	6	40	Pacific American Fisheries (Me.).....	Ketchikan, Alaska.....do.....
8	Fsh.	8	50do.....do.....do.....
9	Frt.	1	20	Anton Castolonovich.....	Tacoma, Wash.....	Bellingham, Wash.
10	Fsh.	6	50	Star Fish & Oyster Co. (Ala.).....	Mobile, Ala.....	Foot Canal Street.
11	Frt.	1	10	A. St. Martin Co. (La.).....	New Orleans, La.....	Houma, La.
12	Fsh.	3	10	Charles E. Swanson.....	Milwaukee, Wis.....	Murmette, Wis.
13	Pas.	1	18	Adelard Couture.....	Providence, R. I.....	Warren, R. I.
14	Fsh.	2	20	F. D. Johnson.....	Seattle, Wash.....	726 North Sixty-seventh Street.
15	Fsh.	5	20	Libby, McNeill & Libby (Me.).....do.....	405 California Street.
16	Fsh.	3	12	Joseph Schmidt.....	Milwaukee, Wis.....	Algona, Wis.
17	Mso.	2	27	George L. Dahlin.....	Chicago, Ill.....	8385 Crandon Avenue.
18	Fsh.	7	55	Alvah Sproul.....	Rockland, Mo.....	Pemaguid Beach, Me.
19	Fsh.	4	9	W. K. Neal.....	Heedville, Va.....	Ophela, Va.
20	Tow.	1	21	John Carroll.....	Peoria, Ill.....	Michael, Ill.
21	Fsh.	1	55	Columbia River Packers Association (Oreg.).....	Astoria, Oreg.....	Foot Sixth Street.
22	Fsh.	1	120	Mike Smith.....	Buffalo, N. Y.....	Westfield, N. Y.
23	Cod.	6	45	Vito De Leo.....	Boston, Mass.....	218 North Street.
24	Frt.	1	12	George Golden.....	Beaufort, N. C.....	Sealevel, N. C.
25	Fsh.	2	16	Lawrence Walker.....	Astoria, Oreg.....	Hammond, Oreg.
26	Tow.	2	60	Pioneer Towing Co. (Wash.).....	Seattle, Wash.....	811 Railroad Avenue South.
27	Fsh.	1	85	Sunny Point Packing Co. (Wash.).....	Ketchikan, Alaska.....do.....
28	Pas.	1	30	C. E. Fisher.....	Galveston, Tex.....	Port Lavaca, Tex.
29	Frt.	2	40	Wm. T. Burton.....	Lake Charles, La.....	Sulphur, La.
30	Fsh.	6	40	Charles J. Carlberg.....	Philadelphia, Pa.....	North Wildwood, N. J.
31	Frt.	1	25	P. J. McGowan & Sons (Wash.).....	Astoria, Oreg.....	McGowan, Wash.
32	Frt.	1	40	Robert F. Wallin.....	Tacoma, Wash.....	New Kamliche, Wash.
33	Pas.	2	15	Ell Harp.....	Evansville, Ind.....	1 Wabash Avenue.
34	Pas.	4	35	Powell Ferris (Va.).....	Newport News, Va.....	Smithfield, Va.
35	Pas.	2	50	E. M. Sherman.....	Seattle, Wash.....	Leschl Park, Wash.
36	Cod.	6	35	Abner J. Harris.....	Portland, Me.....	186 Commercial Street.
37	Pas.	1	24	Emina O. Smith.....	Philadelphia, Pa.....	Anglesea, N. J.
38	Fsh.	3	8	Barney Devroy.....	Milwaukee, Wis.....	Big Sumico, Wis.
39	Frt.	1	5	O. W. Wing.....	Belfast, Me.....	R. F. D. 4.
40	Frt.	1	14	Mark L. Lupton.....	New Bern, N. C.....	12 Middle Street.
41	Frt.	2	20	Elisha Pruitt.....	Capo Charles, Va.....	Tangler, Va.
42	Fer.	3	120	Hursay Transportation Co. (La.).....	Gulfport, Miss.....	Siddell, La.
43	Pas.	1	120	Snake River Transportation Co.....	Great Falls, Mont.....	Lewiston, Idaho.
44	Pas.	2	50	Harold Z. Clarke.....	Hartford, Conn.....	East Haddam, Conn.
46	Pas.	2	150	H-10 Water Taxi Co. (Calif.).....	Los Angeles, Calif.....	Fifth Street Landing, San Pedro, Calif.
46	Fsh.	7	75	Edward Strand.....	Ketchikan, Alaska.....	Cano Nordby Supply Co.
47	Fsh.	3	46	Christos Controulls.....	Fernandina, Fla.....	21 North Fourth Street.
48	Pas.	1	22	Knaust Bros.....	Albany, N. Y.....	West Camp, N. Y.
49	Tow.	1	60	Bellingham Tug & Barge Co. (Wash.).....	Seattle, Wash.....	Bellingham, Wash.
50	Frt.	4	31	John O. Lewis.....	Newport, R. I.....	Wickford, R. I.
51	Frt.	1	14	Fred V. Blako.....	Crisfield, Md.....	19 East Chesapeake Avenue.
52	Fsh.	3	16	Lawrence Gross.....	Newport, R. I.....	10 Levin Street.
53	Frt.	5	125	Maryland Dry Dock Co. (Md.).....	Baltimore, Md.....	Fairfield, Md.
54	Fsh.	1	30	Z. L. White.....	Galveston, Tex.....	2201 Avenue H.
55	Fsh.	1	35	J. G. Megler & Co. (Oreg.).....	Astoria, Oreg.....	Brookfield, Wash.
56	Fsh.	1	27	Pioneer Sea Foods Co. (Wash.).....	Seattle, Wash.....	468 Colman Building.
57	Fsh.	5	27	Peter Ellingsen.....do.....	3032 West Seventy-first Street.
58	Fsh.	3	110	Wesley Robinson.....	Fernandina, Fla.....	St. Marys, Ga.
59	Fsh.	1	40	Libby, McNeill & Libby (Me.).....	Seattle, Wash.....	Marion Building.
60	Frt.	28	825do.....	San Francisco, Calif.....	465 California Street.
61	Plt.	8	60	Boston Pilots Relief Society (Mass.).....	Boston, Mass.....	Lewis Wharf.
62	Frt.	2	20	R. D. Reynolds.....	Georgetown, S. C.....do.....
63	Tow.	2	18	Francis J. McDonald.....	Philadelphia, Pa.....	Millin Street Wharf.
64	Fsh.	5	30	E. V. England.....	Seattle, Wash.....	Keypoint, Wash.
65	Fsh.	16	110	Jacob H. Engdal.....do.....	7019 Twenty-second Avenue NW.
66	Fsh.	2	16	Walter G. Sundblad.....do.....	South Bend, Wash.
67	Frt.	1	20	Luther McCallum.....	Memphis, Tenn.....	1105 188.
68	Fsh.	3	40	Gregory Rereleh.....	Seattle, Wash.....	1105 57, Winslow, Wash.
69	Fsh.	8	40	Gust Lundberg.....do.....	1507 Sixth Street.
70	Tow.	1	15	S. G. Gardner.....	Cincinnati, Ohio.....	Gallipolis, Ohio.
71	Pas.	2	29	Rose Island Co. of Louisville (Ky.).....	Louisville, Ky.....do.....
72	Pas.	2	40	J. M. Gordon.....	Duluth, Minn.....	Bayfield, Wis.
73	Fsh.	7	65	Anthony Yeseta (trustee).....	Los Angeles, Calif.....	San Pedro, Calif.

Motor Vessels

Line No.	Official No.	Signal letters	Rlg	Name of vessel	Tonnage		Register dimensions			When built	Where built
					Gross	Net	Length	Breadth	Depth		
					Feet			Feet			
1	217499		Ga. s.	LIBERTY	9	6	30.6	8.0	3.0	1917	Wolf Creek, Ky.
2	217630		Ol. s.	Liberty	12	8	42.1	11.9	4.3	1919	Sacramento, Calif.
3	217968		Ol. s.	Liberty	35	19	62.3	17.3	6.7	1919	Thomaston, Mo.
4	218202		Ga. s.	Liberty	14	8	52.0	12.3	3.8	1919	Vicksburg, Miss.
5	218996		Ga. s.	Liberty	9	8	31.6	9.0	3.7	1918	Detroit Harbor, Wis.
6	219163		Ga. s.	LIBERTY	12	11	35.2	9.0	4.0	1916	Kenosha, Wis.
7	219310		Ga. s.	Liberty	9	6	39.0	10.7	4.1		Unknown
8	221239		Ga. s.	Liberty	12	8	35.0	11.2	5.4	1921	Hoonah, Alaska
9	222343		Ga. s.	Liberty	10	6	35.7	11.2	3.4	1922	Ketchikan, Alaska
10	224468		Ga. s.	Liberty	79	54	104.3	14.9	8.3	1917	Clayton, N. Y.
11	226988		Ol. s.	Liberty	20	13	45.0	15.7	6.1	1927	Brookhaven, N. Y.
12	227241		Ga. s.	Liberty	10	7	35.1	10.2	4.2		Unknown
13	222072		Ga. w.	Liberty II	15	0	64.0	16.3	2.3	1922	Fort Lauderdale, Fla.
14	222723		Ol. s.	Liberty II	19	13	47.2	13.7	4.6	1923	Fernandina, Fla.
15	217337		Ga. s.	Liberty Bell	42	28	57.6	15.8	7.1	1918	Oig Harbor, Wash.
16	225906		Ga. w.	Liberty Bell	16	16	52.5	24.4	3.3	1926	Brownville, Nebr.
17	218146		Ol. s.	Liberty Girl	50	34	60.3	16.1	7.2	1919	Los Angeles, Calif.
18	225177		Ga. w.	Licksey	13	13	61.4	16.0	1.8	1925	Colina, Tenn.
19	141249		Ga. s.	Lida F.	16	15	42.2	15.4	5.4	1892	Gouldsboro, Mo.
20	211385		Ga. s.	Lida M.	7	5	34.0	9.8	4.8	1913	Vinhaven, Mo.
21	141618		Ga. s.	Lida Ward	5	5	37.5	13.2	3.2	1899	Crisfield, Md.
22	140581		Ga. s.	Lido F. Corbin	7	7	34.5	11.1	2.5	1892	Hills Landing, Md.
23	225016		Ga. s.	Lidiv	31	26	52.0	17.7	4.7	1925	Brooklyn, N. Y.
24	225851		Ga. s.	Liebre	11	7	52.7	9.2	4.0	1920	Los Angeles, Calif.
25	140730		Ga. s.	Lieutenant	14	12	40.0	16.0	4.5	1884	Islip, N. Y.
26	203660		Ga. s.	Lieutenant	21	17	44.4	14.9	4.9	1906	Tottenville, N. Y.
27	213652		Ga. s.	Lieutenant	9	7	41.9	10.7	3.6	1915	Westlake, La.
28	136413		Ol. s.	Lieut. Gov. Simpson	27	14	58.1	12.8	5.6	1893	Seranton, Miss.
29	218510		Ga. s.	Lilo	6	6	32.2	9.6	3.9	1910	Bremerton, Wash.
30	225408		Ol. s.	Lilua	10	10	59.5	17.6	0.2	1920	Honolulu, Hawaii
31	115613		Ga. s.	Lila	47	25	62.5	18.5	5.6	1878	Islip, N. Y.
32	130928		Ga. s.	Lila	8	6	34.3	13.0	3.3	1901	Somers Point, N. J.
33	219709		Ga. s.	Lila II	2	21	58.3	19.4	5.0	1917	Norfolk, Va.
34	226066		Ga. s.	Lila Belle	7	6	26.0	8.5	3.5	1915	Garden Hay, Mich.
35	215814		Ga. s.	Lillian M.	12	11	57.3	10.5	3.2	1916	Evansville, Ind.
36	140167		Ga. s.	Lillian	39	25	58.0	18.0	6.6	1876	Boothbay, Me.
37	140935		Ga. s.	Lillian	12	11	38.5	14.8	3.0	1888	Hyannis, Mass.
38	141233		Ga. s.	Lillian	10	6	50.5	13.7	3.4	1892	Fairmount, Md.
39	141780		Ga. s.	Lillian	10	10	36.8	14.5	4.7	1902	Osterville, Mass.
40	201074		Ga. s.	Lillian	15	9	53.0	12.8	5.5	1904	Roque Bluff, Me.
41	201244		Ga. s.	Lillian	9	0	43.3	9.7	2.6	1904	Tacoma, Wash.
42	204537		Ga. s.	Lillian	11	10	43.5	14.2	4.0	1907	Frederica, Del.
43	206560		Ga. s.	Lillian	7	7	34.8	9.5	2.6	1909	Atlantic, N. C.
44	206930		Ga. s.	Lillian	12	12	32.6	9.2	4.0	1906	Mantowoc, Wis.
45	208261		Ga. s.	Lillian	12	6	34.1	13.1	6.0	1910	Friendship, Me.
46	213258		Ga. w.	Lillian	29	29	63.0	22.7	3.4	1916	Wavelly, Mo.
47	225855		Ga. s.	Lillian	10	6	35.4	10.2	2.9	1920	Atlantic, N. C.
48	200302		Ga. s.	Lillian II	15	7	50.0	12.0	4.0	1909	Montegut, La.
49	219490		Ga. s.	Lillian II	7	5	36.6	10.4	2.4	1910	Barataria, La.
50	220549		Ga. s.	Lillian II	14	12	41.2	12.4	4.0	1920	Naubinway, Mich.
51	225493		Ga. s.	Lillian II	14	9	39.0	12.4	4.7	1920	Warham, Mass.
52	212097		Ga. s.	Lillian C.	12	8	43.2	11.8	4.5	1914	Oakland, Calif.
53	226288		Ga. s.	Lillian C.	11	7	31.6	11.3	5.3	1925	Noank, Conn.
54	204600		Ga. s.	Lillian D.	62	35	60.2	18.6	6.0	1907	Brunswick, Ga.
55	216958		Ga. s.	Lillian II	9	8	27.0	9.0	3.8	1910	Green Bay, Wis.
56	224771		Ol. s.	Lillian J.	36	24	54.3	15.0	6.5	1925	Seattle, Wash.
57	205301		Ga. s.	Lillian K.	10	9	43.9	8.1	4.7	1908	St. Louis, Mo.
58	217104		Ol. s.	Lillian L.	15	10	47.2	12.5	4.3	1918	Oakland, Calif.
59	221692		Ga. s.	Lillian M.	10	0	37.2	9.0	4.4	1923	Crittenden, Va.
60	213677		Ga. s.	Lillian O.	8	8	28.0	9.1	3.2	1914	Green Hay, Wis.
61	141449		Ga. s.	Lillian Annie	12	12	56.2	12.6	3.0	1894	Palm Beach, Fla.
62	223343		Ga. s.	Lillian Ruth	46	25	63.6	17.0	5.9	1923	Crisfield, Md.
63	140796		Ga. s.	Lillian White	10	6	51.9	13.7	3.3	1885	Somerset Co., Md.
64	141821		Ga. s.	Lillian C. Cooper	22	10	64.0	18.0	4.5	1902	Orleio, Md.
65	141801		Ga. s.	Lillie	11	9	37.6	13.0	3.7	1902	Somers Point, N. J.
66	206771		Ga. s.	Lillie	7	7	29.5	9.7	3.5	1900	Eldora, N. J.
67	208551		Ga. s.	Lillie	9	8	29.2	8.3	3.5	1905	Mantowoc, Wis.
68	209097		Ol. s.	Lillie	10	8	37.0	10.3	4.0	1911	Paulsboro, N. J.

1 Formerly U. S. Navy subchaser 148.

2 Formerly ga. s. Robert Burns.

3 Formerly ga. s. Ethel.

4 Formerly sloop yacht Sagitta.

5 Formerly ga. s. Nora.

6 Formerly ga. s. Union.

7 Formerly ga. s. Lillian L.

Line No.	Service	Crew	Horse-power	Name of owner	Home port	Address of owner
1	Pas.	2	40	Clarence Hltzer.....	Louisville, Ky.....	Third and Channel Streets. Edgartown, Mass.
2	Tow.	1	b. 65	Ellen J. Freathy.....	San Francisco, Calif.....	
3	Cod.	8	60	Claude S. Wagner.....	Vineyard Haven, Mass.....	
4	Pas.	3	35	R. R. Roths.....	Baton Rouge, La.....	Vicksburg, Miss.
5	Fsh.	3	15	Berend Andersen.....	Milwaukee, Wis.....	Detroit Harbor, Wis.
6	Fsh.	3	b. 20	Henry M. Muench.....	do.....	Algoma, Wis.
7	Tow.	1	40	Norfolk Sand & Gravel Corporation (Va.).....	Norfolk, Va.....	434 West York Street.
8	Fsh.	1	12	Ruben Shurclane.....	Juneau, Alaska.....	Hoona, Alaska.
9	Fsh.	2	16	Hans Overans.....	Seattle, Wash.....	Port Madison, Wash.
10	Pas.	5	440	John A. Peterson.....	New York, N. Y.....	New Rochelle, N. Y.
11	Fsh.	5	30	Frederick De Jonge.....	do.....	West Sayville, N. Y.
12	Pas.	1	20	Clifford L. Robinson.....	Baltimore, Md.....	1233 Hubbard Street.
13	Frt.	2	16	Everglade Transportation Co. (Fla.).....	Miami, Fla.....	Box 524, Fort Lauderdale, Fla.
14	Tow.	2	45	Chas. H. Neale.....	do.....	Care 110 Northeast Twenty- first Street.
15	Fsh.	7	65	Luca Ross.....	Tacoma, Wash.....	Gig Harbor, Wash.
16	Fer.	3	22	J. W. Hannaford.....	Omaha, Nebr.....	Brownville, Nebr.
17	Fsh.	8	110	Ivan Vishovleli.....	Tacoma, Wash.....	Gig Harbor, Wash.
18	Fer.	2	16	Millard Kyle.....	Nashville, Tenn.....	Cellna, Tenn.
19	Frt.	2	20	Asa Ogilvie.....	Eastport, Mo.....	Lube, Mo.
20	Cod.	1	15	Annie L. Teel.....	Rockland, Me.....	13 Crescent Street.
21	Frt.	1	5	Edward Perry.....	Reedville, Va.....	Deltaville, Va.
22	Oys.	3	10	Daniel Jester.....	Capo Charles, Va.....	Chincoteague, Va.
23	Cbl.	4	75	New York Telephone Co.....	New York, N. Y.....	360 Bridge Street (B.).
24	Pas.	2	100	H-10 Water Taxi Co. (Calif.).....	Los Angeles, Calif.....	Fifth Street Landing, San Pedro, Calif.
25	Oys.	3	20	Catherine Wilsey.....	New York, N. Y.....	1856 East Thirty-sixth Street (B.).
26	Fsh.	3	40	J. & J. W. Elsworth Co. (N. J.).....	do.....	96 Fulton Market.
27	Tow.	2	45	M. T. Ball.....	Port Arthur, Tex.....	
28	Tow.	4	100	Belcher Asphalt Paving Co. (Fla.).....	Miami, Fla.....	1217 North Bayshore Drive.
29	Fsh.	1	12	O. Henry Beck.....	Seattle, Wash.....	Bremerton, Wash.
30	Tow.	4	150	Ahukini Terminal & Railway Co. (Hawaii).....	Honolulu, Hawaii.....	Kaui, Hawaii.
31	Frt.	2	20	R. E. Brown.....	Norfolk, Va.....	
32	Fsh.	2	24	John Schwan.....	New York, N. Y.....	Rockaway Beach, N. Y.
33	Wat.	1	50	D. A. Winslow.....	Norfolk, Va.....	New Commercial Docks.
34	Fsh.	3	b. 15	Frank Ross.....	Milwaukee, Wis.....	Little Sunnico, Wis.
35	Tow.	1	32	Henry H. Mann.....	Evansville, Ind.....	814 South Second Street.
36	Frt.	2	20	Lena M. Smith.....	Eastport, Mo.....	Cutler, Mo.
37	Pas.	1	14	Arthur W. Jones.....	Vineyard Haven, Mass.....	Nantucket, Mass.
38	Frt.	2	15	Joseph D. Brandow.....	Baltimore, Md.....	Chalborne, Md.
39	Fsh.	3	25	Joseph Parro.....	New York, N. Y.....	8 Hicks Street (B.).
40	Frt.	2	30	Seacoast Canning Co. (Me.).....	Eastport, Me.....	Sea Street.
41	Mso.	1	20	Forrest J. Fryer.....	Juneau, Alaska.....	Petersburg, Alaska.
42	Frt.	2	35	James R. Mott.....	Wilmington, Del.....	Woodland Beach, Del.
43	Mso.	1	12	Dennis Mason.....	Beaufort, N. C.....	Atlantle, N. C.
44	Fsh.	3	8	Hans Christian Georg Hansen.....	Marquette, Mich.....	St. Ignace, Mich.
45	Cod.	4	42	John J. Norris.....	Gloucester, Mass.....	31½ Rogers Street.
46	Fer.	2	45	Charles Kraus.....	St. Louis, Mo.....	1307 Middle Street.
47	Pas.	2	24	Elmer Nelson.....	Beaufort, N. C.....	Morehead City, N. C.
48	Fsh.	2	50	Antileh Packing Co. (Miss.).....	Gulfport, Miss.....	Biloxi, Miss.
49	Frt.	3	10	Thallen Boudreaux.....	New Orleans, La.....	Grand Isle, La.
50	Frt.	2	30	Charles Bird.....	Grand Haven, Mich.....	Clieboygan, Mich.
51	Fsh.	1	35	Richard F. Bannister.....	Newport, R. I.....	Point Judith, R. I.
52	Fsh.	3	40	Kadlak Fisheries Co. (Wash.).....	Seward, Alaska.....	Kotlak, Alaska.
53	Pas.	1	40	H. T. Conklin.....	New York, N. Y.....	Amgansett, N. Y.
54	Pas.	3	105	J. C. Hoffman.....	New Orleans, La.....	210 Grayler Street.
55	Fsh.	3	15	Joseph Hermes.....	Milwaukee, Wis.....	Green Bay, Wis.
56	Tow.	0	45	L. J. Hull.....	Seattle, Wash.....	2011 Fifth Avenue, N.
57	Pas.	1	40	J. W. Kenyon.....	St. Louis, Mo.....	6120 North Broadway.
58	Pas.	1	b. 40	Hermosa Amusement Corporation (Calif.).....	San Francisco, Calif.....	Mills Building.
59	Pas.	1	24	Lillian B. Mackenzie.....	Norfolk, Va.....	411 Tazewell Apartments.
60	Fsh.	3	10	Leigh Beaucock.....	Milwaukee, Wis.....	Pensaukee, Wis.
61	Tow.	2	16	S. D. Bryant.....	Wilmington, N. C.....	105 South Eighth Street.
62	Frt.	2	60	C. F. Unruh.....	Reedville, Va.....	Kinsale, Va.
63	Frt.	4	15	Joseph W. A. Evans.....	Baltimore, Md.....	Grasonville, Md.
64	Frt.	3	30	T. H. Russell.....	Norfolk, Va.....	827 Elm Avenue, Porte- mouth, Va.
65	Pas.	2	18	Edgar W. Downs.....	Philadelphia, Pa.....	Bridgeton, N. J.
66	Pas.	1	10	George P. Brittingham.....	do.....	Howers Beach, Del.
67	Fsh.	3	12	Charles Burgeson.....	Milwaukee, Wis.....	Marquette, Wis.
68	Tow.	1	60	American Dredging Co. (Pa.).....	Philadelphia, Pa.....	303 Chestnut Street.

* Formerly ^a ga. s. Najelde.
_b U. S. Navy ga. s. Najelida.

* Formerly ga. s. Allamacke II.

Line No.	Official No.	Signal letters	Rig	Name of vessel	Tonnage		Register dimensions			When built	Where built
					Gross	Net	Length	Breadth	Depth		
					<i>Feet</i>			<i>Feet</i>			
1	221719		Ga. s.	Lillie E.	10	0	29.8	8.7	4.9	1921	Beaumont, Tex.
2	201546		Ga. s.	Lillie I.	25	0	51.6	10.8	3.3	1894	Biloxi, Miss.
3	141016		Ga. s.	Lillie W.	12	7	41.8	14.2	3.2	1899	do.
4	208270		Ga. s.	Lillie and Janie	10	7	39.4	13.5	3.2	1904	West River, Md.
5	140828		Ga. s.	Lillie Dean	7	6	30.0	13.3	3.8	1886	Patchogue, N. Y.
6	140475		Ga. s.	Lillie B. Dayton	9	8	38.4	12.5	3.0	1881	do.
7	140968		Ga. s.	Lillie D. Smith	14	9	50.0	15.3	3.8	1888	Somerset Co., Md.
8	16799		Ga. s.	Lilletta	5	5	29.0	11.8	2.0	1869	Blue Point, N. Y.
9	201128		Ga. s.	Lilly	5	5	33.0	10.3	3.8	1904	Seattle, Wash.
10	221163		Ga. s.	Lilly	18	12	40.1	12.0	5.4	1921	Richmond Beach, Wash.
11	221632		Ol. s.	Lilly	10	8	33.6	9.4	4.7	1920	Seattle, Wash.
12	210428		Ga. s.	Lilly	7	5	33.0	9.5	3.3	1912	Ketchikan, Alaska
13	220682		Ga. w.	Lilly	58	20	65.2	15.6	3.8	1917	Jonesville, La.
14	221307		Ga. s.	Lilly	39	20	60.8	19.4	5.7	1921	Faulsboro, N. J.
15	221948		Ga. s.	Lilly M.	10	8	38.8	9.3	4.2	1913	Unknown
16	213778		Ga. s.	Lilly N.	6	6	25.6	7.8	2.7	1915	Green Bay, Wis.
17	141360		Ga. s.	Lilly and Maud	8	8	32.2	10.5	4.8	1894	Bollard, Wash.
18	221583		Ga. s.	Limit	10	7	34.3	10.2	4.0	1912	Bellingham, Wash.
19	226780		Ol. s.	Limit	60	34	69.0	16.1	7.7	1927	Tacoma, Wash.
20	205577		Ga. s.	Lina Sprague	5	5	27.3	12.3	2.0	1905	Mannahawkin, N. J.
21	220950		Ol. s.	Lince	28	15	59.7	12.4	4.3	1926	Mobile, Ala.
22	202010		Ga. s.	Lincoln	7	6	27.8	12.0	4.0	1905	Osterville, Mass.
23	206901		Ga. s.	Lincoln	41	41	69.6	16.7	7.1	1912	Port Blakely, Wash.
24	210835		Ga. s.	Lincoln	31	23	55.8	15.0	7.0	1912	Seattle, Wash.
25	211161		Ga. s.	Lincoln	9	9	33.8	11.5	4.2	1913	do.
26	215535		Ol. s.	Lincoln	14	16	59.2	10.7	6.1	1917	Sausalito, Calif.
27	221789		Ol. s.	Lincoln	79	64	104.3	14.0	8.3	1917	Jacksonville, Fla.
28	224482		Ol. s.	Lincoln	10	13	41.4	12.0	5.0	1925	Seattle, Wash.
29	213805		Ga. s.	Lincoln Rock	0	8	45.0	10.5	2.8	1915	Lake Bay, Alaska
30	226240		Ol. p.	Linda Lee	125	70	64.7	32.3	5.8	1927	Paducah, Ky.
31	140591		Ga. s.	Linda M. Sockwell	43	20	63.4	21.3	0.1	1882	Baltimore, Md.
32	227499		Ga. s.	Lindbergh	12	6	36.2	12.2	4.5	1928	Astoria, Ore.
33	227554		Ol. s.	Lindbergh	78	53	68.0	18.6	8.8	1928	Houghton, Wash.
34	214281		Ga. s.	Lindora	11	9	39.2	8.6	3.0	1916	Hoquiam, Wash.
35	224620		Ga. s.	Lindsey	10	17	41.0	15.0	3.8	1922	Carrabelle, Fla.
36	226357		Ol. s.	Lindy	23	15	50.1	15.8	5.2	1927	Freeport, N. Y.
37	227153		Ol. s.	Lindy	17	12	40.8	13.0	6.7	1927	Stonington, Conn.
38	227167		Ol. s.	Lindy	73	40	70.4	17.0	8.4	1928	Seattle, Wash.
39	227172		Ga. s.	Lindy	14	0	41.0	11.0	4.5	1921	Unknown
40	227428		Ol. s.	Lindy	17	11	36.8	11.0	5.0	1928	Sturgeon Bay, Wis.
41	227422		Ga. s.	Lindy II	8	5	31.8	9.3	4.5	1928	Seattle, Wash.
42	227017		Ga. s.	Lincoln	14	10	40.1	11.8	3.3	1928	Southport, Mo.
43	224512		Ga. s.	Lincoln King	10	7	42.5	10.0	4.0	1923	Edgewater, N. J.
44	202123		Ol. s.	Lina	73	40	93.0	17.5	8.7	1905	New York, N. Y.
45	101634		Ol. s.	Linus	28	14	50.0	12.0	4.8	1890	Point Washington, Fla.
46	221413	MCWH	Ol. s.	Lio	7,120	4,351	431.0	59.2	33.4	1921	Baltimore, Md.
47	209538		Ga. s.	Lion	10	7	48.0	11.5	3.0	1911	Morgan City, La.
48	214731		Ga. s.	Lion	40	31	55.9	15.3	7.1	1917	Tacoma, Wash.
49	224394		Ol. s.	Lion	218	66	95.0	25.0	13.8	1924	Grafton, Conn.
50	210980		Ga. w.	Lion Power	14	12	68.4	13.0	2.0	1912	Antiquity, Ohio
51	220180		Ol. s.	Lisboa	54	34	67.0	18.8	7.2	1926	San Diego, Calif.
52	214935		Ga. s.	Lister	7	0	30.2	9.0	4.0	1916	Tacoma, Wash.
53	206711		Ga. s.	Lister	31	21	63.5	13.0	7.0	1912	Los Angeles, Calif.
54	206101		Ga. s.	Little Billie	6	0	30.3	11.9	3.6	1909	Atlantic City, N. J.
55	217310		Ga. s.	Little Billy	13	11	37.4	10.5	5.6	1918	New York, N. Y.
56	140491		Ga. s.	Little Blanche	7	0	43.0	11.6	3.0	1881	York Co., Va.
57	211730		Ga. s.	Little Bob	11	11	32.6	9.2	4.0	1908	Sturgeon Bay, Wis.
58	141235		Ga. s.	Little Brother	6	0	36.0	11.0	3.7	1892	Terrabonne, La.
59	212530		Ga. w.	Little Dandy	11	28	54.0	18.6	6.0	1914	Baltimore, Md.
60	223985		Ga. s.	Little David	43	13	44.0	16.0	2.6	1921	Nemaha, Neb.
61	216988		Ga. s.	Little David	18	12	56.7	15.0	4.8	1918	Seattle, Wash.
62	207728		Ga. s.	Little Elsie	26	11	53.6	16.7	7.0	1910	East Boothbay, Me.
63	141620		Ga. s.	Little Esther	12	6	38.0	13.0	4.0	1893	Ophelia, Va.
64	140244		Ga. s.	Little Fannie	28	10	54.4	15.0	5.9	1877	Hristol, Mo.
65	141635		Ga. s.	Little Foster	7	7	29.2	10.0	5.8	1900	Friendship, Mo.
66	140284		Ga. s.	Little Fred	14	13	43.0	14.0	4.0	1878	Bath, Mo.
67	215564		Ga. s.	Little Fred	5	5	27.1	12.2	4.1	1913	New Bedford, Mass.
68	213777		Ga. s.	Little Georgin	5	5	26.4	8.8	2.6	1913	Jackson Harbor, Wis.

1 Formerly ga. s. Herlin.

2 Formerly U. S. N. ga. s. S. C. 206.

3 Formerly schooner Laurence F. Corbitt.

4 Formerly st. p. V. II. Wright.

Line No.	Serv-ico	Crew	Horse-power	Name of owner	Home port	Address of owner
1	Msc.	1	50	Sabine Towing Co. (Tex.)	Port Arthur, Tex.	
2	Oys.	7	30	Dunbar-Dukato Co. (La.)	New Orleans, La.	710 Poydras Street.
3	Fsh.	2	18	Wentzell Brothers	Gulfport, Miss.	Biloxi, Miss.
4	Frt.	1	20	Atlantic Co. (Md.)	Baltimore, Md.	Foot Broadway.
5	Msc.	2	18	Herman Van Popering	New York, N. Y.	West Snyville, N. Y.
6	Frt.	2	25	Andrew Radel Oyster Co. (Conn.)	Bridgeport, Conn.	South Norwalk, Conn.
7	Oys.	2	12	S. M. Rowe	Newport News, Va.	Achilles, Va.
8	Fsh.	1	8	Oscar E. Worthington	New York, N. Y.	Box 903, Riverhead, N. Y.
9	Tow.	2	30	Eugene F. Dunlap	Seattle, Wash.	La Conner, Wash.
10	Fsh.	8	20	H. Hauan	do	Richmond Beach, Wash.
11	Fsh.	3	15	Mrs. Marie Langness	Seattle, Wash.	6207 Linden Avenue.
12	Fsh.	1	12	Billy Johnson	Ketchikan, Alaska	Saxman, Alaska.
13	Tow.	4	60	L. E. Green	Baton Rouge, La.	Jonesville, La.
14	Frt.	3	75	David E. Sigars	Philadelphia, Pa.	Paulsboro, N. J.
15	Msc.	1	40	Arthur Miller	New York, N. Y.	1539 Third Avenue.
16	Fsh.	2	b 10	Charles Wood	Millwaukee, Wis.	Green Bay, Wis.
17	Fsh.	1	20	Minnie A. Eriksson	Ketchikan, Alaska	Box 1708.
18	Frt.	1	9	J. L. Leadbetter	Seattle, Wash.	Urban, Wash.
19	Fsh.	8	75	Mate Hakovlo	do	Oig Harbor, Wash.
20	Pass.	1	10	Joel Sprague	Philadelphia, Pa.	Beach Haven, N. J.
21	Tow.	2	60	Lindsey Lumber & Export Co. (Ala.)	Mobile, Ala.	23 Lanier Street.
22	Fsh.	2	21	Theodore Ellason	New York, N. Y.	63 Bartlett Place (B).
23	Fsh.	3	80	Alaska Consolidated Canneries (Del.)	Ketchikan, Alaska	
24	Fsh.	4	65	Martin Fotland	Seattle, Wash.	804 Virginia Street.
25	Fsh.	2	12	Robert Ridley	Ketchikan, Alaska	
26	Fsh.	2	85	F. E. Booth Co. (Calif.)	San Francisco, Calif.	110 Market Street.
27	Cod.	15	100	Benjamin Pine	Gloucester, Mass.	37 Rogers Street.
28	Fsh.	4	25	Ferdinand Sandness	Portland, Oreg.	1127 East Fifteenth Street N.
29	Fsh.	2	20	George White	Wrangell, Alaska	
30	Fer.	1	b 50	Huntington & Chesapeake Ferry Co. (W. Va.)	Pittsburgh, Pa.	Huntington, W. Va.
31	Oys.	6	35	Herbert R. Bockwell	Philadelphia, Pa.	Maurice River, N. J.
32	Fsh.	1	40	James Rokeye	Astoria, Oreg.	Raymond, Wash.
33	Fsh.	7	180	Richard D. Suryan	Seattle, Wash.	1111 Fourteenth Street, Anacortes, Wash.
34	Frt.	2	40	J. E. Sinclair	Tacoma, Wash.	319 North J Street.
35	Frt.	2	10	L. D. Goodson	Apalachicola, Fla.	Carrabelle, Fla.
36	Fsh.	3	45	John Carclch	New York, N. Y.	Freeport, N. Y.
37	Fsh.	1	38	Howard F. Burdick	Providence, R. I.	10 Wells Street, Westerly, R. I.
38	Fsh.	10	150	Paul P. Sather	Ketchikan, Alaska	2846 West Fifty-eighth Street, Seattle, Wash.
39	Frt.	2	30	W. T. Bell	Norfolk, Va.	Care of Atlantic Hotel, Main and Granby Streets.
40	Fsh.	3	b 30	Alek Johnson	Millwaukee, Wis.	R. F. D. 1, Ellison Bay, Wis.
41	Fsh.	1	18	Linas Jensen	Petersburg, Alaska	
42	Pass.	1	40	Benjamin L. Coolen	Bath, Me.	Boothbay Harbor, Me.
43	Pass.	1	40	Spencer Kellogg & Sons (N. Y.)	New York, N. Y.	100 East Forty-second Street.
44	Fsh.	11	140	Frontera Seala Vessels Co. (Mass.)	Gloucester, Mass.	Fort Wharf.
45	Tow.	2	75	L. M. Wilson	Mobile, Ala.	330 Mealer Building.
46	Tpk.	38	b 2,800	Standard Transportation Co. (Del.)	New York, N. Y.	26 Broadway.
47	Fsh.	2	20	Matis Vidos	New Orleans, La.	Morgan City, La.
48	Fsh.	3	50	Nicholas Milosevich	Seattle, Wash.	5532 Duwemish Avenue.
49	Tow.	0	600	Cornell Steamboat Co. (N. Y.)	Albany, N. Y.	Kingslon, N. Y.
50	Tow.	2	12	Fred Kaiser	Cincinnati, Ohio	Athalia, Ohio.
51	Fsh.	7	125	W. V. Ambrose	San Diego, Calif.	2412 Belt Street.
52	Fsh.	2	12	A. L. O'Neill	Tacoma, Wash.	Shelton, Wash.
53	Frt.	1	150	Wilmington Transportation Co. (Calif.)	Los Angeles, Calif.	Wilmington, Calif.
54	Frt.	1	12	Philadelphia Electric Co. (Pa.)	Philadelphia, Pa.	1000 Chestnut Street.
55	Msc.	1	48	New York Trap Rock Corporation (N. Y.)	New York, N. Y.	250 Park Avenue.
56	Oys.	1	7	George Cooper	Cape Charles, Va.	Tangler, Va.
57	Fsh.	3	12	Martin B. Mathson	Millwaukee, Wis.	Marinette, Wis.
58	Fsh.	1	54	Robt. J. Younger	New Orleans, La.	Hauma, La.
59	Frt.	3	60	Alfred W. Dill	Baltimore, Md.	Worton, Md.
60	Fer.	2	20	Boymour Noah	Kansas City, Mo.	Langdon, Mo.
61	Tow.	2	90	Crown Willametto Paper Co. (Del.)	Portland, Oreg.	Pittcock Building.
62	Fsh.	7	36	O. J. Bryan	Pensacola, Fla.	Panama City, Fla.
63	Fsh.	1	15	L. M. Lewis	Reedville, Va.	Ophella, Va.
64	Frt.	1	60	J. J. McLaughlin Machine Co. (Mass.)	Gloucester, Mass.	31 Wharf Street.
65	Cod.	2	8	Thomas A. Roberts	do	Five Pound Island.
66	Frt.	5	24	Lester Coggehall	Newport, R. I.	4 Swan Avenue.
67	Msc.	1	20	Manuel P. Moulz	Fall River, Mass.	1166 Dwelly Street.
68	Fsh.	2	5	Andrew Irr	Millwaukee, Wis.	Detroit Harbor, Wis.

* Formerly ga. w. Chase.

† Formerly ga. s. Texaco 81.

Line No.	Official No.	Signal letters	Rlg	Name of vessel	Tonnage		Register dimensions			When built	Where built
					Gross	Net	Length	Breadth	Depth		
							Feet	Feet	Feet		
1	214208		Ga. w.	Little Giant No. 2	7	5	45.3	10.0	2.3	1915	Charleston, W. Va.
2	209659		Ga. s.	Little Glory	40	27	01.5	10.0	6.1	1912	Seattle, Wash.
3	220520		Ol. s.	Little Heron	17	11	47.5	11.7	4.0	1924	Norfolk, Va.
4	215472		Ol. s.	Little Jack	64	40	67.9	16.7	6.7	1917	Tacoma, Wash.
5	140825		Ga. s.	Little Jennie	22	20	57.9	16.3	4.6	1884	Calvert Co., Md.
6	201465		Ga. s.	Little Jennie	19	18	46.4	14.2	4.8	1904	Gloucester, Mass.
7	222067	MDNP	Ol. s.	Little Joe	250	75	134.3	21.7	10.9	1922	Weems, Va.
8	223903		Ga. s.	Little Joe	6	0	31.3	9.0	3.0	1924	Erie, Pa.
9	224736		Ol. s.	Little Joe	37	14	62.4	10.2	7.5	1925	Rockport, Mass.
10	226850		Ga. w.	Little Joe	12	12	48.0	14.0	3.0	1927	Rulo, Neb.
11	212834		Ga. w.	Little Jumbo	18	18	58.2	14.0	3.4	1916	Kansas City, Mo.
12	141822		Ga. s.	Little Lady	13	9	01.6	8.8	4.3	1902	Detroit, Mich.
13	25944		Ga. s.	Little Lucy	11	10	35.3	13.0	5.5	1877	Lubec, Me.
14	141628		Ga. s.	Little Nell	12	9 ^a	40.0	15.0	3.1	1899	Morgan City, La.
15	219721		Ol. s.	Little Perina	40	24	60.7	15.3	7.1	1920	Los Angeles, Calif.
16	215891		Ga. s.	Little Rock	13	8	42.6	12.0	3.1	1917	Cut Off, La.
17	211315		Ga. s.	Little Rosie	6	5	29.6	8.8	3.5	1913	Saxman, Alaska
18	211032		Ga. s.	Little Ruth	24	12	52.6	14.3	6.0	1913	Rockport, Mass.
19	209779		Ga. s.	Little Tom	30	24	58.0	14.5	6.2	1912	Seattle, Wash.
20	208350		Ol. s.	Lituya	44	30	58.0	16.0	7.8	1911do
21	221247		Ga. s.	Lituya	9	6	34.3	9.0	3.8	1921	Tacoma, Wash.
22	222676		Ga. s.	Lituya	8	5	30.0	10.0	4.2	1922	Sitka, Alaska
23	220301		Ga. s.	Llvo Fish	11	7	40.2	11.1	4.2	1920	Leonardo, N. J.
24	86357		Ga. s.	Lizzie	17	11	43.8	15.2	5.7	1896	Keenebunkport, Me.
25	140350		Ga. s.	Lizzie	14	13	38.8	15.0	5.7	1879	Oyster Bay, N. Y.
26	200881		Ga. s.	Lizzie	13	9	45.0	13.3	4.0	1904	Warren, N. Y.
27	140548		Ga. s.	Lizzie II	34	24	63.0	18.8	4.7	1882	Tottonville, N. Y.
28	141054		Ga. s.	Lizzie K	6	6	27.0	13.3	4.0	1890	Noank, Conn.
29	213230		Ga. s.	Lizzie M	10	5	33.8	11.3	5.5	1915	Thomaston, Me.
30	140711		Ga. s.	Lizzie Bell	44	35	56.0	20.3	5.0	1884	New Britain, N. J.
31	15859		Ga. s.	Lizzie Burt	28	16	55.0	18.0	4.5	1872	Dividing Creek, N. J.
32	140172		Ga. s.	Lizzie May	15	14	43.2	14.2	5.3	1875	Portland, Me.
33	141758		Ga. s.	Lizzie Pottingrove	12	5	35.3	13.6	4.7	1903	Boothbay, Me.
34	140687		Ga. s.	Lizzie D. Bell	16	13	38.3	16.0	4.3	1883	City Island, N. Y.
35	220916	MCFN	Ol. s.	Lizzie D. Shaw	125	62	90.9	20.0	9.0	1920	Tampa, Fla.
36	140707		Ga. s.	Lizzie J. Robbins	18	12	45.0	16.4	4.1	1885	Mauricetown, N. J.
37	214089		Ga. s.	Lloyd	5	5	28.0	9.0	3.4	1914	Marquette, Wis.
38	217832		Ga. s.	Lloyd C	34	60.1	15.6	7.4	4.9	1919	Tacoma, Wash.
39	224343		Ga. s.	Lloyd P.	22	20	50.4	16.2	3.4	1924	Battle, N. C.
40	218712		Ga. s.	Lloyd Jr.	51	42	60.5	20.4	5.6	1910	Newland, Va.
41	141552		Ga. s.	Lloyd Cox	6	0	37.8	13.2	2.6	1893	Upper Fairmount, Md.
42	223198		Ga. s.	Loanun	15	10	49.8	13.0	4.2	1914	Norfolk, Va.
43	207019		Ga. s.	Lobo	32	28	53.3	15.4	6.4	1909	Fort Lee, N. J.
44	227205		Ga. s.	Loccolito	10	6	31.4	10.2	3.7	1923	Kolchikan, Alaska
45	204176		Ga. s.	Lochnivar	57	34	72.1	20.4	9.0	1907	Harpwell, Me.
46	217047		Ga. s.	Loeust Point	15	10	51.6	12.0	4.3	1918	Baltimore, Md.
47	217099		Ga. s.	Loerella	12	10	38.8	12.2	2.9	1906	Hopkins, Va.
48	214471		Ga. s.	Logan II	24	19	50.5	16.0	3.3	1910	North East, Md.
49	216391		Ga. s.	Lols	28	24	52.6	14.2	5.7	1917	Seattle, Wash.
50	224072		Ol. s.	Lols	14	0	42.6	13.0	4.1	1925	Arlington, Fla.
51	220662		Ga. s.	Lols	8	0	35.2	10.2	3.0	1927	Bowers, Del.
52	227308		Ga. s.	Lols	0	0	40.0	11.0	4.2	1916	Los Angeles, Calif.
53	221510		Ga. s.	Lols M	10	0	30.2	9.7	3.8	1921	Providence, R. I.
54	227009		Ol. s.	Lols M	11	8	35.1	10.4	4.9	1928	Seattle, Wash.
55	225409		Ol. s.	Lols S	41	25	68.0	18.5	6.4	1926	San Diego, Calif.
56	214031		Ga. s.	Lols Handy	81	55	85.2	23.8	6.0	1916	Pocomoke City, Md.
57	02631		Ga. s.	Lols Pearl	33	31	61.0	14.4	7.8	1895	Chicago, Ill.
58	209777		Ol. s.	Lols H. Corkum	58	34	70.0	17.4	8.4	1912	Essex, Mass.
59	210421		Ga. s.	Lols M. Candago	44	35	59.0	19.6	6.8	1912	Bluchill, Me.
60	210422		Ga. s.	Lolterer III	14	14	45.6	9.3	4.0	1912	Alton, Ill.
61	208635		Ga. s.	Lola	18	15	30.0	12.0	6.0	1894	Providence, R. I.
62	211213		Ga. s.	Lola	6	0	30.0	7.7	3.2	1913	Detroit, Mich.
63	226785		Ga. s.	Lola	17	11	41.0	12.7	4.4	1926	Northport, N. Y.
64	141089		Ga. s.	Lola L	18	10	42.5	14.8	4.8	1890	Northport, N. Y.
65	204545		Ga. s.	Lola Mae	13	5	48.8	13.4	4.4	1907	Crab Neck, Va.
66	227178		Ol. s.	Lono Engle	51	34	59.0	17.1	8.1	1928	Oig Harbor, Wash.
67	203527		Ga. s.	Lono Fisherman	48	32	50.4	17.4	6.8	1906	Tacoma, Wash.
68	202730		Ga. s.	Lono Star	7	5	30.4	12.4	2.7	1905	Miami, Fla.
69	200949		Ga. s.	Lono Star	9	6	42.0	7.8	6.2	1907	Beaumont, Tex.

¹ Formerly ga. w. Grace G.
² Formerly ga. s. Vlnute Small.
³ Formerly ga. s. Olympie.

⁴ Formerly ga. s. Glenesk.
⁵ Formerly ol. s. Lorrain D.

Line No.	Service	Crew	Horse-power	Name of owner	Home port	Address of owner
1	Tow.	1	12	Dixie Garage & Repair Corporation (W. Va.)	Pittsburgh, Pa.	Cabincreek, W. Va.
2	Fsh.	4	80	Booth Fisheries Co. (Del.)	Seattle, Wash.	Marlon Building.
3	Tow.	3	60	Merritt-Chapman & Scott Corporation (Del.)	New York, N. Y.	17 Battery Place.
4	Fsh.	3	90	Annetta Island Packing Co. (Wash.)	Seattle, Wash.	Blaine, Wash.
5	Frt.	4	14	James H. Mills	Cambridge, Md.	Talbot County, Md.
6	Fsh.	2	16	W. H. Chester	New York, N. Y.	1 Montgomery Street, Jersey City, N. J.
7	Fsh.	30	300	Bellows & Squires Co. (Va.)	Reedville, Va.	Ocran, Va.
8	Frt.	1	40	Frank E. Butler	Erie, Pa.	2834 Browns Avenue.
9	Cod.	6	60	Lorenzo Marino	Boston, Mass.	Somerville, Mass.
10	For.	2	40	James Vinsonhaler	Omaha, Nebr.	Rulo, Nebr.
11	Tow.	2	35	List & Weatherly Construction Co. (Mo.)	Kansas City, Mo.	416 Railway Exchange.
12	Gas.	1	60	Leona G. Frary	Pensacola, Fla.	Valparaiso, Fla.
13	Frt.	1	8	Seth O. Chute	Eastport, Me.	South Street.
14	Fsh.	2	12	Louisiana Oyster and Fish Co. (La.)	New Orleans, La.	Berwick, La.
15	Fsh.	7	60	Andrja Petrich	Los Angeles, Calif.	San Pedro, Calif.
16	Frt.	2	25	Ludwig Doucet	New Orleans, La.	Cut Off, La.
17	Fsh.	1	12	Joe Johnson	Ketchikan, Alaska	
18	Cod.	7	24	United Fisheries Co. (Mass.)	Gloucester, Mass.	286 Main Street.
19	Fsh.	6	75	Deep Sea Salmon Co. (Wash.)	Juneau, Alaska	Port Althorp, Alaska.
20	Fsh.	11	65	Bundo & Evers (Wash.)	Ketchikan, Alaska	Colman Deck, Seattle, Wash.
21	Fsh.	1	40	J. F. Thornton	Tacoma, Wash.	Myers Church, via Ketchikan, Alaska.
22	Fsh.	1	30	John Thompson	Sitka, Alaska	
23	Fsh.	10	28	Shore Beach Corporation (N. Y.)	New York, N. Y.	Islip, N. Y.
24	Fsh.	2	16	Francis G. Taber	New Bedford, Mass.	6 Weaver Street.
25	Oys.	2	15	J. Whitney Seudder	New York, N. Y.	Huntington, N. Y.
26	Frt.	2	37	William H. Swan & Sons (Mass.)	Fall River, Mass.	Bayles Avenue.
27	Oys.	2	50	Long Island Oyster Farms (N. Y.)	New York, N. Y.	Northport, N. Y.
28	Fsh.	6	20	Fred Hanson	do.	Jersey City, N. J.
29	Gas.	2	20	William W. Hall	Salern, Mass.	75 Proctor Street.
30	Frt.	2	52	Rotary Navigation & Transportation Co. (N. Y.)	New York, N. Y.	Piermont, N. Y.
31	Oys.	1	30	Walter Donoho	Wilmington, Del.	Seaford, Del.
32	Fsh.	1	20	Aubrey Hazell	Perth Amboy, N. J.	South Amboy, N. J.
33	Msc.	2	10	Christino Martensen	Norfolk, Va.	
34	Oys.	1	38	Oco. M. Gill (N. Y.)	New York, N. Y.	Foot Pike Street.
35	Tow.	2	113	Larnie B. Shaw	Philadelphia, Pa.	133 South Fourth Street.
36	Oys.	5	18	Haldeman-Filbitt-Davidson Oyster Co.	Wilmington, Del.	Bowers, Del.
37	Fsh.	6	8	Frank F. Seidl	Milwaukee, Wis.	Menominee, Mich.
38	Fsh.	1	75	Sunny Point Packing Co. (Wash.)	Ketchikan, Alaska	
39	Fsh.	3	30	Taylor's Creek Fish Scrap & Oil Co. (N. O.)	Beaufort, N. C.	
40	Frt.	11	100	Howard L. Hager	Philadelphia, Pa.	Woodbury, N. J.
41	Oys.	3	6	Henry Watts	Reedville, Va.	Colonial Beach, Va.
42	Fsh.	2	70	J. F. Humphill	Tacoma, Wash.	Gig Harbor, Wash.
43	Msc.	1	60	Maritime Coal Co. (N. Y.)	New York, N. Y.	8 Bridge Street.
44	Fsh.	1	40	H. W. Edwards	Ketchikan, Alaska	
45	Cod.	1	20	Frank W. Doughty	Portland, Mo.	91 Vesper Street.
46	Tow.	9	80	Bethlehem Shipbuilding Corporation (Del.)	Baltimore, Md.	Stewart Building.
47	Frt.	3	15	Howard Barkley	Crisfield, Md.	Dames Quarter, Md.
48	Gas.	1	60	S. Clifton Allen	Philadelphia, Pa.	Bridgeton, N. J.
49	Fsh.	2	40	Alltak Packing Co. (Wash.)	Seward, Alaska	Alltak, Alaska.
50	Tow.	2	70	Tampa Sand & Shell Co. (Fla.)	Tampa, Fla.	Onk Street & Hillsborough River.
51	Fsh.	2	29	Chas. M. Harrington	Wilmington, Del.	Little Creek, Del.
52	Fsh.	2	35	Santa Monica Pleasure Fishing Boats (Calif.)	Los Angeles, Calif.	1111 Street Building.
53	Gas.	1	20	Percy F. Remington	Providence, R. I.	Cranston, R. I.
54	Fsh.	2	25	Henry Quinell	Seattle, Wash.	7321 Twenty-third Avenue Northwest.
55	Fsh.	5	120	Guy H. Silva	San Diego, Calif.	1093 West Brooks Street.
56	Frt.	2	100	J. W. Hornsby	Newport News, Va.	Yorktown, Va.
57	Frt.	4	75	W. J. Lawrie	Milwaukee, Wis.	384 Bluelah Avenue.
58	Fsh.	8	60	William J. Corkum	Boston, Mass.	Everett, Mass.
59	Frt.	2	30	Leman L. Alley	Eastport, Me.	Jonesport, Me.
60	Gas.	2	20	Thomas F. Martin	Mobile, Ala.	275 N. W. Seventh Street.
61	Oys.	2	20	Capo Ann Oyster Co.	Providence, R. I.	505 Charleston Street.
62	Frt.	1	8	City of Sioux City (Iowa)	Sioux City, Iowa	703 Wickenden Street.
63	Fsh.	3	50	Hayfield Fish Co. (Wis.)	Duluth, Minn.	Bayfield, Wis.
64	Oys.	3	25	Tollmadge Bros.	Bridgeton, Conn.	Norwalk, Conn.
65	Frt.	1	35	W. M. Huggott	Newport News, Va.	Messick, Va.
66	Fsh.	7	90	Paul Pirntlich	Tacoma, Wash.	Box 8-A, Gig Harbor, Wash.
67	Gas.	3	110	Juneau Ferry & Nav. Co. (Alaska)	Juneau, Alaska	
68	Fsh.	2	10	I. L. Jones	Miami, Fla.	275 N. W. Seventh Street.
69	Msc.	1	21	Long Bell Lumber Co. (Mo.)	Port Arthur, Tex.	Beaumont, Tex.

* Formerly U. S. Navy ga. s. 1349.

† Formerly ga. s. Dad-of-Em All.

* Formerly schooner John W. Bowdoin.

* Formerly ga. s. Mistral.

Line No.	Official No.	Signal letters	Rtg	Name of vessel	Tonnage		Register dimensions			When built	Where built
					Gross	Net	Length	Breadth	Depth		
					Feet			Feet			
1	226733		Ol. s.	LONE STAR	123	53	86.3	21.0	7.5	1027	Nowburgh, N. Y.
2	202821		Ga. s.	Long Beach	13	12	49.4	13.8	3.0	1890	Moriches, N. Y.
3	218590		Ga. s.	Long Branch V.	9	8	47.0	8.0	3.9	1908	Brewerton, N. Y.
4	208875		Ga. s.	Long Cove	8	7	34.0	12.4	3.0	1911	Patchogue, N. Y.
5	201216		Ga. s.	Long John	12	8	37.7	10.0	4.3	1903	Sandusky, Ohio
6	211272		Ga. s.	Longfellow	7	5	32.7	9.8	4.2	1911	Muntowoc, Wis.
7	141820		Ga. s.	Lonie Buren	26	18	60.0	16.4	4.4	1902	Kinnebeck, N. C.
8	211128		Ga. s.	Lonnie L.	8	5	30.5	9.8	4.3	1913	Seattle, Wash.
9	202842		Ga. s.	Lonesome Girl	10	8	32.7	14.2	3.3	1906	Holloy, Fla.
10	202720		Ga. s.	Lon V. Stephens	12	12	41.0	14.9	4.6	1905	Port Republic, N. J.
11	215011		Ga. s.	Look Out	9	7	41.5	9.1	3.9	1916	Memphis, Tenn.
12	217992		Ga. s.	Loomis	15	10	45.8	13.0	4.0	1910	Kake, Alaska
13	205265		Ga. s.	Lorraine	12	8	40.4	11.1	3.8	1908	Bollyar, Tex.
14	215460		Ga. w.	Lorraine	11	9	46.6	10.4	2.7	1917	Charlinton, Ohio
15	224701		Ol. s.	Lorraine	25	17	49.5	14.8	4.2	1925	Cheyboygan, Mich.
16	225032		Ol. s.	Lorraine	15	10	40.5	11.4	3.8	1925	Sturgeon Bay, Wis.
17	207877		Ga. s.	Lorena	11	5	37.3	10.6	4.6	1910	do.
18	141303		Ga. s.	Lorena H.	8	6	36.6	12.5	3.6	1893	South Norwalk, Conn.
19	141778		Ol. s.	Lorens	14	10	49.0	11.4	4.0	1902	Astoria, Oreg.
20	207417		Ga. s.	Lorna	26	18	56.0	12.2	6.8	1900	Sacramento, Calif.
21	200205		Ol. s.	Lorna Foss	31	21	63.1	13.2	5.8	1903	Hoquiam, Wash.
22	140810		Ga. s.	Lorraine	5	5	30.0	10.7	2.6	1885	Grand Caillon, La.
23	208801		Ga. s.	Lorraine	9	6	36.0	9.9	4.0	1911	Olympia, Wash.
24	222413		Ga. s.	Lorraine	9	8	33.2	14.4	2.6	1922	Bridgeport, Conn.
25	227011		Ga. s.	Lorraine K.	11	7	33.3	9.9	3.6	1927	Chassell, Mich.
26	224455		Ol. w.	LORRENE	32	32	64.6	20.0	3.6	1925	Grafton, Ill.
27	214444	LQJK	Ol. s.	Los ALAMOS	3,262	2,002	292.3	47.2	28.1	1910	Baltimore, Md.
28	221288		Ol. s.	Los Angeles H. D. No. 7	43	21	68.8	16.6	7.7	1921	Los Angeles, Calif.
29	141135		Ga. s.	Lottawana	22	15	42.3	13.4	7.2	1889	South Boston, Mass.
30	141862		Ga. s.	Lotta	8	6	35.5	11.8	4.3	1903	Nantico, Conn.
31	141622		Ga. s.	Lottie	8	6	38.0	12.3	3.5	1899	Orleto, Md.
32	208865		Ga. s.	Lottie	9	6	29.6	12.0	6.0	1911	Brooksville, Mo.
33	203839		Ga. s.	Lottie A.	11	9	40.8	10.0	3.0	1907	Portsmouth, Va.
34	140140		Ga. s.	Lottie B.	11	10	39.6	14.2	4.4	1875	Port Jefferson, N.
35	141747		Ga. s.	Lottie B.	27	18	57.0	17.6	6.5	1901	Tottenville, N. Y.
36	141680		Ga. s.	Lottie N.	14	12	51.3	16.0	3.6	1899	Patchogue, N. Y.
37	222610		Ga. w.	Lottie S.	21	14	48.8	15.6	3.8	1922	Huzleton, Ind.
38	141389		Ga. s.	Lottie Bryant	10	9	31.1	12.2	5.5	1895	Friendship, Mo.
39	141731		Ga. s.	Lottie Genever	0	6	27.7	10.9	5.3	1901	do.
40	141160		Ga. s.	Lottie May	10	9	51.0	14.3	3.0	1891	St. Peters, Md.
41	207707		Ga. s.	Lottie White	15	7	40.1	10.0	3.3	1910	Orleto, Md.
42	140739		Ga. s.	Lottie E. White	41	22	64.0	23.0	5.7	1884	Wicomico Co., Md.
43	140621		Ga. s.	Lottie L. Thomas	27	16	65.6	17.3	4.9	1883	Madison, Md.
44	203650		Ga. s.	Lotus	14	10	54.0	12.4	3.7	1900	Galveston, Tex.
45	220696		Ga. s.	Lotus	13	9	50.0	10.7	3.3	1904	Morris Heights, N. Y.
46	222614		Ga. w.	Lotus	13	13	63.8	11.4	2.1	1922	Frankfort, Ky.
47	212058		Ga. s.	Lotus Flower	10	8	30.1	11.0	2.5	1903	Atlantic City, N. J.
48	211214		Ga. s.	Lou	6	6	30.0	7.7	3.2	1913	Detroit, Mich.
49	227155		Ga. s.	Lou	10	7	34.5	10.4	4.5	1928	Anacortes, Wash.
50	207005		Ga. s.	Lou Dillon	12	10	31.4	11.4	3.0	1900	Great River, N. Y.
51	213465		Ga. s.	Louelle	11	10	41.4	14.1	3.0	1900	Champ, Md.
52	223593		Ga. s.	Louhelen	16	11	41.6	11.7	5.2	1924	Tucoma, Wash.
53	222883		Ol. s.	Louie	23	13	58.0	11.0	5.0	1923	Astoria, Oreg.
54	220179		Ol. s.	Louie Black	76	42	78.5	19.7	9.5	1927	Los Angeles, Calif.
55	208377		Ga. s.	Louis	15	7	41.0	14.7	4.9	1900	Sausalito, Calif.
56	206688		Ga. s.	Louis H.	7	5	35.2	9.7	3.2	1912	Wastlake, La.
57	222165		Ol. s.	Louis F.	57	48	60.7	21.0	5.6	1922	Paulsboro, N. J.
58	210405		Ga. s.	Louis F.	11	7	40.5	10.0	4.5	1919	Crittenden, Va.
59	216158		Ga. s.	Louis M.	7	6	39.0	8.4	4.0	1908	Havana, Ill.
60	216347		Ga. s.	Louis Donald	14	10	43.0	12.5	4.0	1917	Sodus Point, N. Y.
61	141232		Ga. s.	Louis Felber	19	10	59.2	16.0	4.4	1892	Orleto, Md.
62	141764		Ol. s.	Louis Feuerstein	30	18	63.0	17.7	5.5	1901	Pocomoke City, Md.
63	225074		Ga. s.	Louis Grebl	8	6	40.6	9.3	3.8	1914	Baltimore, Md.
64	212533		Ga. s.	Louis Leo	15	8	42.0	12.6	5.1	1914	Crittenden, Va.
65	225804		Ga. s.	Louis J. Becker	16	10	40.3	14.0	3.0	1925	Marblehead City, N. C.
66	140670		Ga. s.	Louisa	10	7	40.0	13.0	3.2	1874	Galveston, Tex.
67	141480		Ga. s.	Louisa	6	6	28.5	13.0	2.0	1893	Patchogue, N. Y.
68	206394		Ga. s.	Louisa A.	13	9	48.6	14.3	2.7	1909	Thunderbolt, Ga.
69	223277		Ga. s.	Louisa A. III	20	13	41.7	14.2	5.2	1923	Fernandina, Fla.
70	141779		Ga. s.	Louisa B.	11	10	46.8	12.0	3.1	1902	Mobile, Ala.
71	201658		Ga. s.	Louisa C.	13	11	45.0	14.0	3.4	1904	Patchogue, N. Y.
72	201411		Ga. s.	Louisa Bush	9	7	38.0	12.6	3.7	1904	Crittenden, Va.
73	140748		Ga. s.	Louisa B. Robinson	30	24	54.0	18.8	6.8	1884	Barnegat, N. J.

¹ Formerly st. s. Pilot.

² Formerly ga. s. Iramell Point.

³ Formerly ga. s. Thistle.

Line No.	Service	Crew	Horsepower	Name of owner	Home port	Address of owner
1	Tow.	3	500	Louisiana Portland Cement Co. (Del.)	New Orleans, La.	Hibernia Bank Building.
2	Msc.	2	45	Percy Black	New York, N. Y.	Bayonne, N. J.
3	Pas.	1	30	Geo. M. Fisher	Rochester, N. Y.	Syracuse, N. Y.
4	Frt.	2	16	Wallace E. Bates	Bridgeport, Conn.	East Norwalk, Conn.
5	Fsh.	2	30	Bell and Bense Fish Co. (Ohio)	Sandusky, Ohio	Port Clinton, Ohio
6	Pas.	1	18	Arthur F. Olson	Chicago, Ill.	3745 Seminary Avenue
7	Frt.	1	40	W. S. Lankford	Reedville, Va.	Byrdton, Va.
8	Fsh.	1	8	Harold Hansen	Seward, Alaska	Seldovia, Alaska
9	Frt.	1	10	Noah Jordan	Pensacola, Fla.	Holley, Fla.
10	Pas.	1	10	John G. Knley	Philadelphia, Pa.	Atlantic City, N. J.
11	Frt.	1	20	Anderson-Tully Co.	Memphis, Tenn.	North Second Street
12	Fsh.	2	30	James Kousk	Wrangell, Alaska	Kake, Alaska
13	Fsh.	2	24	W. J. Thope	Houston, Tex.	106 Clifton Street
14	Per.	1	10	Vain L. Smittle	Pittsburgh, Pa.	New Marlinsville, W. Va.
15	Fsh.	3	45	Fred S. Chapman	Grand Haven, Mich.	Cheboygan, Mich.
16	Fsh.	2	36	Otto Anderson	do.	Manistee, Mich.
17	Frt.	1	40	J. O. Brown & Son	Rockland, Me.	North Haven, Me.
18	Oys.	1	12	Charles H. Smith	Bridgeport, Conn.	South Norwalk, Conn.
19	Tow.	2	45	Johnson Towboat Co. (Wash.)	Seattle, Wash.	Everett, Wash.
20	Tow.	1	110	Sacramento Transportation Co. (Calif.)	San Francisco, Calif.	1400 Front Street
21	Tow.	4	150	Foss Co. (Wash.)	Seattle, Wash.	Holcom Dock, Ballard Station
22	Fsh.	2	16	Lawrence Imreno	New Orleans, La.	HOUMA, La.
23	Pas.	2	40	John Guaffin	Petersburg, Alaska	
24	Oys.	2	20	Elmer A. Bassett	Bridgeport, Conn.	978 North Avenue
25	Fsh.	2	10	Emil Kallainen	Sault Ste. Marie, Mich.	Chassell, Mich.
26	Pas.	1	35	Carl J. Stelner	St. Louis, Mo.	Alton, Ill.
27	Tnk.	30	1,650	Standard Transportation Co. (Del.)	New York, N. Y.	26 Broadway
28	Frt.	4	200	City of Los Angeles (Calif.)	Los Angeles, Calif.	33 City Hall
29	Fsh.	2	60	Karel Povendra	New York, N. Y.	1330 First Avenue
30	Frt.	2	24	J. Everett Clark	Newport, R. I.	10 Mann Avenue
31	Frt.	1	10	Charley West	Newport News, Va.	Glass, Va.
32	Frt.	2	7	DeForest H. Gray	Belfast, Me.	Brooksville, Me.
33	Frt.	2	28	John Dorn	Baltimore, Md.	Hampton, Va.
34	Fsh.	6	76	John Olsen	Perth Amboy, N. J.	Embright, N. J.
35	Tnk.	1	100	Newport Oil Corporation (R. I.)	Newport, R. I.	89 Long Wharf
36	Frt.	2	32	R. L. Fernandez	New York, N. Y.	109 Walcott Street
37	Tow.	2	40	White River Materials Co. (Ind.)	Evansville, Ind.	Hazleton, Ind.
38	Fsh.	3	6	John Williams	Gloucester, Mass.	Squam Hill, Rockport, Mass.
39	Frt.	2	35	Manuling Distelwan	Salem, Mass.	Newburyport, Mass.
40	Frt.	6	40	Edith E. Prann	Annapolis, Md.	Shady Side, Md.
41	Pas.	2	10	John E. White	Crisfield, Md.	Dames Quarter, Md.
42	Oys.	3	24	William M. Short	Wilmington, Del.	Bowers, Del.
43	Frt.	2	28	Edward G. Jay, Jr.	Washington, D. C.	Care Metropolitan Electric League of Boston, 164 Federal Street, Boston, Mass.
44	Tow.	1	60	G. B. Zigler Co. (La.)	Lake Charles, La.	Jennings, La.
45	Tow.	2	50	John Ringling Estates (Fla.)	Tampa, Fla.	Sarasota, Fla.
46	Tow.	3	32	Charles Armstrong	Louisville, Ky.	Frankfort, Ky.
47	Pas.	1	18	Charles W. Johnson	Philadelphia, Pa.	Newport, N. J.
48	Pas.	1	8	City of Sioux City (Iowa)	Sioux City, Iowa	
49	Fsh.	1	10	John L. Abrams	Seattle, Wash.	Box 327, Anacortes, Wash.
50	Fsh.	1	15	Martin F. Hall	New York, N. Y.	Senford, N. Y.
51	Pas.	1	15	George W. Harris	Philadelphia, Pa.	Wildwood, N. J.
52	Fsh.	4	30	Knute Eldred	Juneau, Alaska	Box 565
53	Tow.	1	170	John Erekson	Astoria, Oreg.	Kerry, Oreg.
54	Tow.	3	400	Wilmington Transportation Co. (Calif.)	Los Angeles, Calif.	Wilmington, Calif.
55	Tow.	1	70	R. B. Hemming, Jr.	San Francisco, Calif.	345 Jerry Street
56	Msc.	2	50	Atlantic Gulf & Pacific Co.	New York, N. Y.	16 Park Row
57	Frt.	3	70	Black Eagle Fuel Oil Co. (N. Y.)	do.	4211 Seventh Avenue (11)
58	Tow.	1	35	Merritt-Chapman & Scott Corporation (Del.)	do.	17 Battery Place
59	Pas.	1	45	John Edden	Peoria, Ill.	Meredosia, Ill.
60	Frt.	1	30	Ontario Stock Farm (N. Y.)	Cape Vincent, N. Y.	Watertown, N. Y.
61	Oys.	1	24	J. C. Maynard	Newport News, Va.	Williamsburg, Va.
62	Oys.	4	60	W. P. Carmines	do.	Hampton, Va.
63	Msc.	1	35	Louis Grebb	Baltimore, Md.	Key Highway and Lawrence Street
64	Frt.	1	25	Norfolk Shipbuilding & Dry Dock (Va.)	Norfolk, Va.	Foot Clalhorne Avenue
65	Tow.	3	100	Northwest Florida Corporation (Fla.)	Pensacola, Fla.	Panama City, Fla.
66	Fsh.	1	25	B. W. Frost	Corpus Christi, Tex.	1415 Mesquite Street
67	Msc.	1	18	Cornelius Vander Wenne	New York, N. Y.	West Sayville, N. Y.
68	Fsh.	3	37	Chatham Oyster Co.	Beaufort, S. C.	Box 319
69	Pas.	3	30	Louis G. Ambos	Savannah, Ga.	Thunderbolt, Ga.
70	Fsh.	5	14	J. C. Hilliard	Gulfport, Miss.	Pascagoula, Miss.
71	Oys.	2	25	Long Island Oyster Farms (N. Y.)	New York, N. Y.	Northport, N. Y.
72	Fsh.	1	24	J. E. Hubbard	Newport News, Va.	Messick, Va.
73	Frt.	2	32	Geo. W. Davis	Eastport, Mo.	Luceb, Me.

* Formerly gn. w. Ivy.

* Formerly ga. s. Lillie.

Line No.	Official No.	Signal letters	Rlg	Name of vessel	Tonnage		Register dimensions			When built	Where built
					Gross	Net	Length	Breadth	Depth		
1	140707		Ga. s.	Louise	22	16	58.6	17.4	5.0	1884	Pocomoke City, Md.
2	141279		Ga. s.	Louise	6	6	30.2	12.8	3.2	1893	Bayport, N. Y.
3	141666		Ga. s.	Louise	23	10	40.2	15.3	5.0	1898	Coupeville, Wash.
4	141601		Ga. s.	Louise	17	10	50.0	16.8	3.9	1899	Scranton, Miss.
5	201878		Ga. s.	Louise	11	11	32.9	13.5	4.6	1905	Osterville, Mass.
6	210745		Ga. w.	Louise	9	6	61.0	14.0	2.0	1912	Franklin, La.
7	211693		Ga. s.	Louise	18	5	48.5	11.4	4.4	1911	Honolulu, Hawaii
8	211833		Ga. s.	Louise	11	6	37.1	11.4	4.0	1913	Deltaville, Va.
9	213384		Ga. s.	Louise	10	6	35.0	10.5	4.2	1914	East Machias, Me.
10	214328		Ga. w.	Louise	5	5	42.0	8.0	2.0	1916	Clarksville, Tenn.
11	215528		Ga. s.	Louise	10	2	37.0	10.8	4.0	1919	Sitka, Alaska
12	220084		Ga. s.	Louise	8	6	33.4	13.9	2.9	1920	Poydras, La.
13	221229		Ga. w.	Louise	21	18	51.3	12.0	2.0	1921	Cottonwood Point, Mo.
14	223493		Ga. s.	Louise	0	0	40.1	9.5	3.0	1921	Cedar Bayou, Tex.
15	224097		Ga. w.	Louise	9	9	40.0	12.0	2.0	1924	Madison, Ind.
16	224127		Ga. s.	Louise	19	16	43.6	13.6	6.4	1924	Delanco, N. J.
17	224786		Ga. s.	Louise	40	15	63.7	19.0	5.5	1925	Pascagoula, Miss.
18	224876		Ga. s.	Louise	10	9	39.0	10.0	3.3	1911	Linwood, N. J.
19	225706		Ga. w.	Louise	41	12	48.0	13.6	3.2	1923	Newport, Ark.
20	208623		Ga. s.	Louise II	20	13	44.8	12.7	5.6	1916	Seattle, Wash.
21	214686		Ga. s.	Louise III	26	21	44.9	13.1	0.3	1917	Olg Harbor, Wash.
22	201719		Ga. s.	Louise A.	8	5	31.0	12.0	6.0	1904	Friendship, Me.
23	141775		Ga. s.	Louise J.	6	6	32.5	11.0	3.0	1897	East Quogue, N. Y.
24	220187		Ga. s.	Louise K.	56	33	69.3	19.9	6.6	1926	Huark, Va.
25	207118		Ga. s.	Louise K.	9	9	32.0	9.0	3.6	1900	Mantowoc, Mich.
26	141671		Ga. s.	Louise B.	38	20	54.6	19.4	0.5	1900	Irondale, Wash.
27	211655		Ga. s.	Louise B.	11	5	34.0	11.0	3.8	1913	Gladstone, Mich.
28	210105		Ga. s.	Louise No. 2	15	10	57.1	13.1	4.5	1912	Astoria, Oreg.
29	209843		Ga. s.	Louise McLoon	17	6	49.7	14.0	5.9	1912	East Boothbay, Me.
30	141621		Ga. s.	Louise Miles	6	6	40.0	12.0	3.0	1899	Crab Island, Md.
31	228334		Ga. s.	Louise Ockers	19	13	45.2	15.2	4.0	1927	Stratford, Conn.
32	141641		Ol. s.	Louise Perry	25	21	43.7	14.0	5.4	1900	Bourne, Mass.
33	228822		Ol. s.	Louise Ray	62	21	63.8	10.7	7.7	1927	Los Angeles, Calif.
34	206431		Ga. s.	Louise Temple	6	5	44.2	10.1	3.0	1910	Sanford, Va.
35	210371		Ga. s.	Louise Virginia	29	23	54.0	16.3	5.2	1912	Rushby, Va.
36	216799		Ga. s.	Louise B. Marshall	120	74	104.8	22.9	11.0	1918	Essex, Mass.
37	222234		Ga. s.	Louise C. Doron	40	36	61.6	16.5	4.9	1923	Milford, Del.
38	213146		Ga. s.	Louisiana	33	23	51.8	14.4	0.5	1915	Tacoma, Wash.
39	215214		Ol. s.	Louisiana II	32	25	51.2	14.5	6.0	1917	do.
40	141218		Ga. s.	Lounger	14	11	35.0	14.2	4.2	1892	Hirooklyn, N. Y.
41	223635		Ol. w.	Louise Island	44	44	64.1	18.4	3.5	1924	Hermann, Mo.
42	222143		Ga. s.	Lovencst II	13	9	36.0	11.0	4.1	1921	Babylon, N. Y.
43	228774		Ga. s.	Lovilla	0	6	36.7	8.0	3.2	1922	Seattle, Wash.
44	212010		Ga. s.	Lowell	26	13	52.8	14.1	3.2	1914	Calais, Me.
45	203390		Ga. s.	Lowella	10	9	26.8	14.4	4.1	1906	Greenport, N. Y.
46	227336		Ga. s.	Lowry Bros	16	7	47.4	13.4	4.2	1927	Laban, Va.
47	213362		Ga. s.	Loyal	23	18	43.4	13.2	5.6	1915	Seattle, Wash.
48	218948		Ga. s.	Loyal	11	0	36.9	9.0	4.4	1912	do.
49	226851		Ga. s.	Loyal	10	7	33.1	12.0	4.3	1912	Unknown
50	141403		Ga. s.	Loyalty	9	9	34.3	12.0	4.0	1894	Portland, Me.
51	224150		Ga. s.	Lu	14	9	38.3	10.7	4.4	1924	Juncou, Alaska
52	141142		Ga. s.	Lubee	49	27	69.5	18.0	6.3	1193	Portland, Me.
53	227103		Ol. s.	Lubee	30	30	50.1	15.6	5.0	1927	Dennysville, Me.
54	207276		Ga. s.	Ludra	10	13	45.0	12.3	4.2	1910	Port Madison, Wash.
55	218054		Ga. s.	Lucella	7	6	28.9	9.4	3.9	1919	Seattle, Wash.
56	141634		Ga. s.	Lucerne	34	14	75.0	14.2	5.3	1886	Baltimore, Md.
57	205864		Ga. s.	Lucha	11	0	28.5	13.8	4.3	1908	Wareham, Mass.
58	213050		Ol. s.	Lucha	95	43	94.2	20.1	9.6	1910	Gloucester, Mass.
59	226414		Ga. s.	Lucha	0	6	37.0	9.5	4.4	Unknown	Unknown
60	205937		Ga. s.	Lucha A.	7	6	23.0	8.5	2.2	1907	Garden Island, Mich.
61	204604		Ga. s.	Luchen	18	8	50.3	14.4	5.3	1907	Vallejo, Calif.
62	202436		Ga. s.	Lucille	14	9	47.0	12.2	3.9	1905	Tacoma, Wash.
63	208694		Ga. w.	Lucille	14	12	60.0	12.0	2.4	1912	Parkersburg, W. Va.
64	205789		Ga. w.	Lucille	13	9	50.0	15.0	2.5	1908	Franklin, La.
65	208588		Ga. s.	Lucille	7	5	25.0	0.0	3.0	1910	Leland, Mich.
66	224120		Ga. s.	Lucille	7	5	35.3	10.5	2.2	1923	Houma, La.
67	224372		Ga. s.	Lucille	10	9	45.3	13.6	4.1	1921	Amburg, Va.
68	226647		Ol. w.	Lucille	32	32	64.8	15.1	2.8	1927	Carrollton, Ky.
69	222611		Ol. s.	Lucille H.	10	11	41.6	11.3	4.5	1922	Charlevoix, Mich.
70	224600		Ga. s.	Lucille Ross	13	5	39.6	12.4	4.6	1925	Miami, Fla.
71	210144		Ga. s.	Lucin	11	7	43.5	10.5	4.0	1893	San Francisco, Calif.

1 Formerly U. S. Eng. st. s. Lucerne.

1 Formerly ga. s. Quinhault.

Motor Vessels

403

Line No.	Service	Crew	Horse-power	Name of owner	Home port	Address of owner
1	Frt.	2	20	Charles Bamba.....	Annapolis, Md.....	Eastport, Md.
2	Fsh.	1	12	Stanley Jacobs.....	New York, N. Y.....	Sag Harbor, N. Y.
3	Fsh.	5	30	Oust Henrikson.....	Seattle, Wash.....	Eighth Avenue and Yester Way, Travelers Hotel.
4	Msc.	2	16	Sea Food Co. (Miss.).....	Gulfport, Miss.....	Biloxi, Miss.
5	Fsh.	3	22	George H. Butler.....	New Bedford, Mass.....	410 Middle Street.
6	Tow.	2	40	E. T. Forgey.....	New Orleans, La.....	Morgan City, La.
7	Tow.	1	65	Young Bros. (Hawaii).....	Honolulu, Hawaii.....	Pier 12.
8	Frt.	1	10	E. W. Long.....	Reedville, Va.....	Irvington, Va.
9	Frt.	1	8	Bayshore Sardine Co.....	Jonesport, Me.....	Addison, Me.
10	Tow.	1	12	J. W. Taylor.....	Nashville, Tenn.....	Clarksville, Tenn.
11	Fsh.	1	16	Hood Bay Canning Co. (Wash.).....	Sitka, Alaska.....	Hood Bay, Alaska.
12	Fsh.	1	10	Caernaryon Canning Co. (La.).....	New Orleans, La.....	1720 Broadway.
13	Pass.	1	22	E. M. Huffman.....	St. Louis, Mo.....	Caruthersville, Mo.
14	Frt.	2	50	Gall Sisson.....	Galveston, Tex.....	2200 Thirty-third Street.
15	Tow.	2	20	H. F. Lindsey.....	Louisville, Ky.....	Frankfort, Ky.
16	Fsh.	2	65	Ellery Thompson.....	New London, Conn.....	265 Crystal Avenue.
17	Fsh.	10	30	M. M. Flechas.....	Moble, Ala.....	Pascagoula, Miss.
18	Pass.	1	40	Howard A. McCoy.....	Philadelphia, Pa.....	Ventner City, N. J.
19	Tow.	5	25	D. T. Blankenship.....	Memphis, Tenn.....	Newport, Ark.
20	Fsh.	1	20	Alaska Consolidated Canneries (Del.).....	Ketchikan, Alaska.....	
21	Fsh.	6	40	Columbia River Smoked Fish Co. (N. Y.).....	New York, N. Y.....	174 North Eleventh Street (B.).
22	Cod.	2	12	Charles H. Beal.....	Jonesport, Me.....	Beals, Me.
23	Frt.	1	12	William Foster.....	New York, N. Y.....	Greenport, N. Y.
24	Frt.	2	50	T. Y. Johnston.....	Norfolk, Va.....	Amburg, Ark.
25	Fsh.	2	18	Karl Frans.....	Grand Haven, Mich.....	Manistique, Mich.
26	Fsh.	2	35	Alaskan Glacier Sea Food Co. (Wash.).....	Petersburg, Alaska.....	
27	Pass.	1	30	John Schaaivo.....	Marquette, Mich.....	Gladstone, Mich.
28	Frt.	1	60	Pacific Bridge Co. (Oreg.).....	Portland, Oreg.....	Foot East Salmon Street.
29	Frt.	2	32	Thorndike & Ilix Lobster Co. (Me.).....	Rockland, Me.....	McLoon Wharf.
30	Oys.	4	5	J. Washington McBride.....	Crisfield, Md.....	Chance, Md.
31	Fsh.	2	55	Frederick Ockers.....	New York, N. Y.....	West Sayville, N. Y.
32	Cod.	2	38	Manuel V. Perelra.....	Vineyard Haven, Mass.....	Nantucket, Mass.
33	Fsh.	8	100	Italian Food Products Co. (Calif.).....	Los Angeles, Calif.....	1607 West Water Street, Long Beach, Calif.
34	Pass.	3	40	John T. Handy.....	Crisfield, Md.....	Dock Street.
35	Frt.	3	45	Wm. W. Evans.....	do.....	Ewell, Md.
36	Cod.	10	84	J. Manuel Marshall.....	Gloucester, Mass.....	Brown Building.
37	Pass.	3	100	William E. Doron.....	Philadelphia, Pa.....	Bristol, Pa.
38	Fsh.	7	40	Pacific American Fisheries (Me.).....	Ketchikan, Alaska.....	Unalak, Alaska.
39	Fsh.	8	40	A. K. MacKenzie.....	do.....	Box 411.
40	Fsh.	2	35	David A. Mount.....	New York, N. Y.....	70 West Fortieth Street.
41	Pass.	1	15	Hermann Ferry & Packet Co. (Mo.).....	St. Louis, Mo.....	Hermann, Mo.
42	Msc.	1	60	Alfred Veltman.....	New York, N. Y.....	Bay Shore, N. Y.
43	Fsh.	1	20	Harry Yank.....	Seattle, Wash.....	682 Orcas Street.
44	Frt.	2	30	Seaport Navigation Co. (Me.).....	Eastport, Me.....	Union Wharf.
45	Pass.	2	18	Desire De Bruycker.....	New York, N. Y.....	Jersey City, N. J.
46	Fsh.	3	22	Otis M. Lowry.....	Reedville, Va.....	Heverlyville, Va.
47	Fsh.	5	32	Franklin Packing Co. (Wash.).....	Ketchikan, Alaska.....	
48	Frt.	1	24	Floyd O'Brien.....	Seattle, Wash.....	Everett, Wash.
49	Pass.	2	21	Charles A. Fusaro.....	New York, N. Y.....	Huntington, N. Y.
50	Mso.	1	16	Frank Hook.....	do.....	Stamford, Conn.
51	Fsh.	3	40	George W. Samples.....	Juneau, Alaska.....	Tenakee, Alaska.
52	Fer.	4	20	Pussinaquoddy Ferry & Navigation Co. (Me.).....	Eastport, Me.....	Lubee, Me.
53	Fer.	2	40	do.....	do.....	Do
54	Fsh.	5	20	Dick Harris.....	Seattle, Wash.....	Box 755.
55	Fsh.	1	15	A. H. Higley.....	Ketchikan, Alaska.....	3439 West Twenty-third Street.
56	Oys.	3	50	H. E. Hudgkins.....	Newport News, Va.....	Cobbs Creek, Va.
57	Mso.	1	30	Bathing Beach Corporation (Conn.).....	New York, N. Y.....	Greenwich, Conn.
58	Cod.	15	120	John Chisholm Vessels Co. (Mass.).....	Gloucester, Mass.....	35 Wharf Street.
59	Pass.	6	30	Herman Schlobohm.....	New York, N. Y.....	Glendale, N. Y.
60	Tow.	1	15	Arthur J. Zipp.....	Grand Haven, Mich.....	Charlevoix, Mich.
61	Tow.	2	60	Bay Transport Co.....	San Francisco, Calif.....	Pier 33.
62	Fsh.	1	40	George T. Myers.....	Juneau, Alaska.....	Karlheen, Alaska.
63	Tow.	2	18	Kentucky & Ohio Transportation Co. (Ky.).....	Louisville, Ky.....	Carrollton, Ky.
64	Tow.	3	40	E. J. Carlos.....	New Orleans, La.....	Harvey, La.
65	Fsh.	2	12	William Carlson.....	Grand Haven, Mich.....	Leland, Mich.
66	Fsh.	2	14	Julius Verret.....	New Orleans, La.....	Dulac, Va.
67	Fsh.	2	25	R. C. Forrest, Jr.....	Newport News, Va.....	Jetts, Va.
68	Tow.	2	25	Kentucky & Ohio Transportation Co. (Ky.).....	Louisville, Ky.....	Carrollton, Ky.
69	Fsh.	3	60	Rasmus Henriksen.....	Grand Haven, Mich.....	Charlevoix, Mich.
70	Tow.	2	60	Northwest Florida Corporation of St. Paul (Fla.).....	Pensacola, Fla.....	Panama City, Fla.
71	Tow.	2	40	Pioneer Tug Boat Co. (Wash.).....	Seattle, Wash.....	Hoquiam, Wash.

Line No.	Service	Crew	Horse-power	Name of owner	Home port	Address of owner
1	Frt.	1	40	John A. Johnson	Baltimore, Md.	1624 Allicanna Street.
2	Fsh.	5	21	B. Taltavull	Gulfport, Miss.	525 East Howard Avenue, Biloxi, Miss.
3	Cod.	8	70	Gerry Shoapes	Gloucester, Mass.	231 East Main Street.
4	Frt.	3	30	Clinton L. Vermillion	Baltimore, Md.	2804 Brighton Street.
5	Fsh.	1	28	Winfield S. Mills	Bridgeport, Conn.	Greenwich, Conn.
6	Fsh.	1	32	Charles Lewis	New London, Conn.	West Mystic, Conn.
7	Tow.	11	100	W. D. Haden Co. (Tex.)	Galveston, Tex.	814 American National Building.
8	Fsh.	3	25	L. W. Shelton	Reedville, Va.	Westland, Va.
9	Fsh.	1	12	Edward B. Roy	Seattle, Wash.	1422 East Aloha Street.
10	Oys.	3	39	Henry W. Randolph	Philadelphia, Pa.	Port Norris, N. J.
11	Pas.	1	13	W. S. Dennison	Nashville, Tenn.	Perryville, Tenn.
12	Frt.	2	16	Robert Geriman	Charleston, S. C.	72 George Street.
13	Tow.	2	60	George Bacon	Houston, Tex.	Harrisburg, Tex.
14	Frt.	1	7	Gilbert Gutz	Hartford, Conn.	261 Trumbull Street.
15	Oys.	1	20	W. F. Kelley	Reedville, Va.	Tangle, Va.
16	Pas.	1	20	William Wimmer	Newark, N. J.	Elizabeth, N. J.
17	Fer.	1	30	J. S. Middleton	Nowport, Oreg.	Waldport, Oreg.
18	Fsh.	1	25	Peter Van Vessou	New York, N. Y.	West Sayville, N. Y.
19	Tow.	2	45	H. E. Jones	Jacksonville, Fla.	1065 East Tenth Street.
20	Fsh.	1	25	B. L. Coggins	Newport News, Va.	Suffolk, Va.
21	Pas.	1	12	John W. Shine	Marquette, Mich.	Sault Ste. Marie, Mich.
22	Pas.	1	17	G. W. Washington	Jacksonville, Fla.	Orangedale, Fla.
23	Fer.	1	20	Leo Hatcher	Great Falls, Mont.	Glasgow, Mont.
24	Tow.	2	16	O. P. Shields	Apalachicola, Fla.	St. Marks, Fla.
25	Fsh.	1	18	Wesley Myers	Ketchikan, Alaska	
26	Oys.	2	15	Elijah J. Jester	Cape Charles, Va.	Chincoteague, Va.
27	Tow.	3	120	Mohle & Gulf Navigation Co. (Ala.)	Mobile, Ala.	Foot Palmetto Street.
28	Cod.	4	16	F. V. Thompson	Jonesport, Me.	Machiasport, Me.
29	Fsh.	2	18	Anthony Sheleski	Grand Haven, Mich.	Traverse City, Mich.
30	Cod.	3	30	Michael T. Driscoll	Boston, Mass.	295 Northern Avenue.
31	Oys.	2	18	William James	Newport News, Va.	Huyes Store, Va.
32	Msc.	1	25	Martin Gronaehan	New York, N. Y.	Broad Channel, N. Y.
33	Fsh.	3	20	T. H. Albrightsen	Ketchikan, Alaska	
34	Fsh.	7	85	Stuart Corporation (Wash.)	Seattle, Wash.	Stuart, Wash.
35	Fsh.	7	50	Nakat Packing Corporation (N. Y.)	Ketchikan, Alaska	
36	Mso.	5	30	Mrs. Alva Anderson	do	
37	Frt.	2	32	Leroy Carter	Eastport, Me.	Lubec, Me.
38	Fsh.	1	28	Walter Henry Thompson	Key West, Fla.	
39	Frt.	2	15	Charlie Mason	Beaufort, N. C.	Atlantic, N. C.
40	Frt.	1	13	City of Norfolk	Norfolk, Va.	Water Huron, Va.
41	Frt.	2	21	Theibert Evans	Cape Charles, Va.	Tangle, Va.
42	Fsh.	10	b 300	Mannil G. Rosa	San Diego, Calif.	Point Loma, Calif.
43	Frt.	5	60	G. F. Fresher	Jacksonville, Fla.	1415 East Amelia Avenue, Orlando, Fla.
44	Tow.	2	100	Higman Towing Co. (Tex.)	Port Arthur, Tex.	Orange, Tex.
45	Frt.	1	21	A. H. Moore	Beaufort, N. C.	Gillett, N. C.
46	Oys.	6	36	Robert L. Jeffries	Philadelphia, Pa.	Port Norris, N. J.
47	Frt.	6	16	W. S. Smith	Reedville, Va.	Sunny Bank, Va.
48	Fsh.	8	50	Joseph Mijich	Tacoma, Wash.	2223 North Twenty-ninth Street.
49	Tow.	1	b 45	William Fortner	Pittsburgh, Pa.	Box 31, South Side Branch Post Office.
50	Frt.	3	60	E. H. R. Green	Galveston, Tex.	Terrell, Tex.
51	Pas.	1	20	Harry A. Butler	Philadelphia, Pa.	Ardmore, Pa.
52	Frt.	2	22	H. J. Hildgaway	Cambridge, Md.	Tilghman, Md.
53	Frt.	3	60	Robert Leo Ford	Baltimore, Md.	Wiltman, Md.
54	Frt.	1	12	H. L. Bowen	New Bern, N. C.	Oriental, N. C.
55	Pas.	3	37	George H. Cowles, Jr.	New York, N. Y.	Westchester, N. Y.
56	Fsh.	2	14	R. W. Shafter	Tacoma, Wash.	1816 Seventh Street, Anacortes, Wash.
57	Frt.	2	16	Winfield G. Joyce	Bar Harbor, Me.	Deer Isle, Me.
58	Fsh.	1	10	August Larson	Perth Amboy, N. J.	168 Front Street.
59	Frt.	12	60	Cartaret Fish Scrup & Oil Co.	Beaufort, N. C.	Morehead City, N. C.
60	Mso.	5	10	Wm. F. Hall	Baltimore, Md.	Northeast, Md.
61	Pas.	1	40	George H. Knapp	Tampa, Fla.	General delivery, Sarasota, Fla.
62	Tow.	2	45	E. Daniels	Miami, Fla.	734 N.W. Sixth Avenue.
63	Frt.	1	18	M. S. Lee & Co.	Beaufort, N. C.	Morehead City, N. C.
64	Pas.	4	60	Hursey Transportation Co. (La.)	Gulfport, Miss.	Siddell, La.
65	Frt.	17	60	D. H. Lewis	Beaufort, N. C.	Marshallberg, N. C.
66	Tow.	2	60	O. S. Wright	Elizabeth City, N. C.	208 Pearle Street.
67	Fsh.	5	24	E. R. Walton	Galveston, Tex.	2023 Avenue H.
68	Oys.	1	12	John H. Mason	Reedville, Va.	Irvington, Va.
69	Frt.	1	12	Wm. L. Muir	Baltimore, Md.	2232 Boston Street.
70	Frt.	1	20	H. L. Trotman	Norfolk, Va.	Churchland, Va.

Line No.	Official No.	Signal letters	Rlg	Name of vessel	Tonnage		Register dimensions			When built	Where built	
					Gross	Net	Length	Breadth	Depth			
								Feet	Feet	Feet		
1	201975		Ga. s.	M. B. Wright	16	11	62.4	12.2	3.7	1905	Sandy Bottom, Va.	
2	213559		Ga. s.	M. C. Dixon	13	9	38.2	10.8	6.9	1915	Atlantic, N. C.	
3	208122		Ga. s.	M. E. C.	9	6	32.2	10.5	3.6	1910	Bellingham, Wash.	
4	01549		Ga. s.	M. E. Dennis	31	30	60.3	18.8	6.7	1883	Pocomoke City, Md.	
5	92573		Ol. s.	M. J. Fitzsimmons	38	27	58.6	21.3	4.8	1894	Totenville, N. Y.	
6	226703		Ga. s.	M. J. R.	10	7	42.3	14.2	3.0	1909	Brooklyn, N. Y.	
7	121276		Ga. s.	M. J. R. III	41	28	60.0	17.4	8.6	1903	South Boston, Mass.	
8	217122		Ga. s.	M. J. W.	12	8	53.0	19.1	3.3	1918	Los Angeles, Calif.	
9	212084		Ga. s.	M. K. Gertrude	8	7	40.3	9.3	2.1	1911	Atlantic, N. C.	
10	222705		Ga. s.	M. L. Riggls	38	21	57.8	20.3	6.3	1923	Dorchester, N. J.	
11	211388		Ga. s.	M. M. Marks	82	62	87.3	18.5	7.6	1913	Pocomoko City, Md.	
12	223298		Ga. s.	M. P. Co. No. 1	77	66	105.0	15.0	7.2	1918	Norfolk, Va.	
13	223299		Ga. s.	M. P. Co. No. 2	77	66	105.0	15.0	7.2	1918	do.	
14	223300		Ga. s.	M. P. Co. No. 3	65	49	105.0	15.0	7.2	1917	Camden, N. J.	
15	201820		Ga. s.	M. P. McDonagh	60	43	73.8	20.0	0.2	1907	Greenport, N. Y.	
16	221078		Ga. s.	M. S. Gertrude	30	22	51.0	16.1	3.5	1922	Sealevel, N. C.	
17	92312		Ga. s.	M. S. Quay	12	11	41.1	15.4	4.2	1891	Atlantic City, N. J.	
18	202789		Ga. s.	M. S. Quay II	14	12	49.3	16.3	4.8	1900	do.	
19	93035		Ga. s.	M. T. Tucker	11	7	48.9	14.0	3.8	1900	Solomons, Md.	
20	72546		Ga. s.	M. V. Bennett	10	9	51.5	13.3	3.5	1893	Orlolo, Md.	
21	91890		Ga. s.	M. Blanche Hayward	10	5	58.0	14.0	4.3	1880	Solomons Island, Md.	
22	92439		Ga. s.	Mabel	7	6	26.4	10.2	5.4	1892	Bremen, Mo.	
23	92769		Ga. s.	Mabel	9	6	27.0	12.4	4.0	1895	Bath, Mo.	
24	201172		Ga. s.	Mabel	15	10	51.0	11.0	4.0	1901	Hopkins, Va.	
25	201761		Ga. s.	Mabel	9	6	45.0	9.0	3.0	1905	Pocomoko City, Md.	
26	210182		Ga. s.	Mabel	7	6	29.1	9.3	4.3	1912	Port Republic, N. J.	
27	212463		Ga. s.	Mabel	6	0	24.4	8.2	3.2	1914	Green Bay, Wis.	
28	218321		Ga. s.	Mabel	42	28	01.0	14.9	7.2	1919	Los Angeles, Calif.	
29	223808		Ga. s.	Mabel	12	5	41.2	11.0	4.5	1924	Hwaco, Wash.	
30	227027		Ga. s.	Mabel	11	8	44.0	11.3	4.3	1917	Los Angeles, Calif.	
31	92840		Ga. s.	Mabel A.	14	13	48.5	10.3	3.8	1898	Patchogue, N. Y.	
32	218218		Ga. s.	Mabel C.	11	9	35.5	10.2	4.3	1910	Seattle, Wash.	
33	221187		Ga. s.	Mabel C.	12	8	35.6	11.0	4.8	1924	New York, N. Y.	
34	221242		Ga. s.	Mabel I.	16	6	62.0	12.5	5.2	1918	Los Angeles, Calif.	
35	200210		Ga. s.	Mabel M.	8	5	35.5	9.8	3.5	1903	Chester, Conn.	
36	227681		Ga. s.	Mabel M.	13	9	38.2	13.2	4.3	Unknown.	
37	210210		Ga. s.	Mabel V.	8	6	30.0	11.6	3.0	1912	Stratford, Conn.	
38	90040		Ga. s.	Mabel and Edith	68	44	64.3	23.0	5.1	1868	San Francisco, Calif.	
39	93105		Ga. s.	Mabel E. Bryson	39	23	62.8	18.2	8.3	1901	South Bristol, Mo.	
40	216113		Ga. s.	Ma-Bell J.	9	0	33.4	9.0	4.8	1918	Seattle, Wash.	
41	92931		Ga. s.	Mabelle	6	0	27.8	10.0	5.8	1890	Friendship, Mo.	
42	215575		Ol. s.	Mable	5	6	28.1	10.8	3.0	1917	Somers Point, N. J.	
43	223713		Ol. s.	Mable	32	17	66.4	14.2	0.0	1924	Cedar Bayou, Tex.	
44	224040		Ol. s.	MABLE F.	28	23	50.7	16.1	5.3	1924	Erlo, Pa.	
45	92652		Ga. s.	Mae	9	6	38.0	12.3	0.2	1892	Eastport, Me.	
46	224704		Ga. w.	Mae	14	9	49.8	13.0	2.7	1925	Portsmouth, Ohio.	
47	200523		Ga. s.	Mackerel	12	8	43.0	10.8	5.1	1903	Tacoma, Wash.	
48	201707		Ga. s.	Maconsula	24	10	52.5	12.0	4.7	1905	New York, N. Y.	
49	212784		Ga. s.	Madalene F. Mears	22	10	56.1	16.8	5.0	1914	Pocomoko City, Md.	
50	91997		Ga. s.	Madaline Brandt	6	5	29.2	12.0	3.0	1887	Patchogue, N. Y.	
51	93014		Ga. s.	Madeline	10	8	39.0	14.6	3.8	1900	Hay Shore, N. Y.	
52	207390		Ga. s.	Madeline	31	14	58.6	17.3	4.8	1910	Morohhead City, N. C.	
53	216478		Ga. s.	Madeline	12	6	47.1	11.1	4.3	1918	Ellsworth, Me.	
54	222717		Ga. s.	Madeline	23	12	48.4	15.2	5.9	1923	Friendship, Me.	
55	226258		Ga. s.	Madeline II	11	7	38.4	10.4	4.3	1920	Railway, N. J.	
56	200903		Ga. s.	Madeline J.	31	25	48.3	13.5	7.0	1912	Seattle, Wash.	
57	202141		Ga. s.	Madeline S.	8	7	34.8	11.0	3.1	1905	Brooklyn, N. Y.	
58	226772		Ga. s.	Madeline T.	7	5	34.0	9.5	3.5	1927	Howars, Del.	
59	226137		Ol. s.	Madeline and Flora	43	18	62.0	16.5	0.0	1927	Damariscotta, Me.	
60	91143		Ga. s.	Madelene Samms	6	5	31.0	12.4	2.8	1878	Patchogue, N. Y.	
61	92365		Ga. s.	Madge	0	5	28.0	12.4	3.2	1885	Islip, N. Y.	
62	201021		Ga. s.	Madge	0	0	37.7	13.2	3.2	1904	Patchogue, N. Y.	
63	212621		Ga. s.	Madison	11	8	41.7	10.4	2.0	1914	Wit, N. C.	
64	226142		Ol. w.	Madison	60	60	64.5	20.0	5.3	1926	Connor, Fla.	
65	226932		Ol. s.	Madisonville	141	92	114.6	26.0	0.0	1927	Madisonville, La.	
66	223208		Ol. s.	Madrona	28	17	54.4	13.6	0.6	1923	Tacoma, Wash.	
67	200745		Ol. s.	Mae	12	10	42.0	10.3	3.6	1900	Marstfield, Oreg.	
68	220431		Ga. s.	Mnc K.	20	19	49.1	16.0	6.1	Unknown.	
69	215330		Ga. w.	Mncanna	12	7	49.8	11.9	2.6	1917	St. Louis, Mo.	

1 Formerly ga. s. Feistedquin.

1 Formerly U. S. Navy subchaser 134.

1 Formerly U. S. Navy subchaser 135.

1 Formerly U. S. Navy subchaser 212.

Motor Vessels

Line No.	Service	Crew	Horse-power	Name of owner	Home port	Address of owner
1	Frt.	2	24	Edwin O. Smith	Crisfield, Md.	Tylerton, Md.
2	Pas.	4	24	W. G. Willis	Beaufort, N. C.	Morehead City, N. C.
3	Fsh.	2	12	Albert Judson	Juneau, Alaska	Juneau, Alaska
4	Frt.	5	20	George F. Curlett	Baltimore, Md.	2431 West Lafayette Avenue.
5	Frt.	1	37	Jesse M. Monsell	New York, N. Y.	Greenport, N. Y.
6	Fsh.	2	28	John Selbert	do	609 Ninth Avenue.
7	Pas.	2	30	Joseph Havranek	do	418 East Seventy-ninth Street.
8	Fer.	1	50	San Pedro Transportation Co. (Calif.)	Los Angeles, Calif.	East San Pedro, Calif.
9	Msc.	1	9	S. E. Styron	Beaufort, N. C.	Davls, N. C.
10	Oys.	6	37	Roy Yates	Philadelphia, Pa.	Bivalve, N. J.
11	Fsh.	12	75	Beaufort Fish Scrap & Oil Co. (N. C.)	Beaufort, N. C.	
12	Fsh.	2	220	Manhaden Products Co. (Tex.)	Galveston, Tex.	Care of W. L. Moody & Co. Street.
13	Fsh.	2	220	do	do	do.
14	Fsh.	2	220	do	do	do.
15	Oys.	8	110	Greenport Oyster Co. (N. Y.)	New York, N. Y.	Greenport, N. Y.
16	Frt.	2	36	Preston Mooney	Elizabeth City, N. C.	Lake Landing, N. C.
17	Frt.	2	15	Hill Dredging Co. (N. J.)	Philadelphia, Pa.	Ventnor, N. J.
18	Pas.	1	40	Samuel W. Giberson	do	Absecon, N. J.
19	Frt.	2	12	F. W. Bragg	Beaufort, N. C.	Orracoke, N. C.
20	Frt.	2	8	Samuel J. McAllister	Crisfield, Md.	Elliott, Md.
21	Frt.	2	50	J. T. Mills, Jr.	Newport News, Va.	Hampton, Va.
22	Cod.	1	5	Albert Robbins	Belfast, Mo.	
23	Pas.	1	20	Charles D. Newhouse	Providence, R. I.	29 Elbow Street.
24	Fsh.	2	32	R. M. Watkins	Newport News, Va.	Messick, Va.
25	Frt.	2	40	United Electric Welding Corporation (Va.)	Norfolk, Va.	609 Citizens Bank Building.
26	Fsh.	2	16	Jerry Mazzarella	Philadelphia, Pa.	108 Forty-second Street, Sea Isle City, N. J.
27	Fsh.	3	b 10	Lester F. Groll	Milwaukee, Wis.	Oconto, Wis.
28	Fsh.	7	b 90	Jacob Hornston	Los Angeles, Calif.	357 Tenth Street, San Pedro, Calif.
29	Fsh.	3	20	Matt Waltari	Seattle, Wash.	805 West Marion Street, Aberdeen, Wash.
30	Pas.	3	40	Fred O. Henderson	Los Angeles, Calif.	1132 West Thirtieth Street, San Pedro, Calif.
31	Msc.	1	15	Guy Osborn	Perth Amboy, N. J.	Keyport, N. J.
32	Fsh.	2	15	Neil Miller	Ketchikan, Alaska	
33	Pas.	1	48	George E. Jantzen	New York, N. Y.	404 Sound View Avenue, East San Pedro, Calif.
34	Fsh.	3	45	Van Camp Sea Food Co. (Calif.)	Los Angeles, Calif.	East Wethersfield, Conn.
35	Frt.	1	10	Arthur Kline	Hartford, Conn.	2228 Crosey Avenue (H), Oyster Bay, N. Y.
36	Fsh.	2	20	Pollak L. Matland	do	Third and Berry Streets.
37	Oys.	2	20	Edgar Van Velsor	San Francisco, Calif.	199 Court Street (B.), 4734 Twelfth Avenue, SW.
38	Frt.	2	40	Margaret A. Wilder	New York, N. Y.	252 Commercial Street, Pleasantville, N. J.
39	Fsh.	10	24	Anton Henrikson	Seattle, Wash.	321 Quannly Building.
40	Fsh.	2	12	John Jevick	Portland, Mo.	609 East Eleventh Street.
41	Frt.	1	8	Twitshell Champlin Co. (Mo.)	Philadelphia, Pa.	416 Hammond Street.
42	Pas.	1	24	Seth Cull	Philadelphia, Pa.	Portsmouth, Ohio.
43	Tow.	6	100	W. L. Jones	Galveston, Tex.	416 Hammond Street.
44	Tow.	2	100	George Pickenworth	Erle, Pa.	Portsmouth, Ohio.
45	Frt.	1	12	F. O. Barnes	Bangor, Mo.	Portsmouth, Ohio.
46	Tow.	2	60	Portsmouth Sand & Gravel Co. (Ohio)	Cincinnati, Ohio.	Portsmouth, Ohio.
47	Fsh.	8	30	A. Starklof	Ketchikan, Alaska	Craig, Alaska.
48	Pas.	2	36	James Boyle	Miami, Fla.	Box 1211.
49	Oys.	3	15	Milbourne J. Elliott	Crisfield, Md.	Elliott, Md.
50	Oys.	1	12	Kasso Zogel	New York, N. Y.	West Bayville, N. Y.
51	Fsh.	1	25	Charles F. Veltman	do	Bay Shore, N. Y.
52	Pas.	3	60	Chesapeake Ferry Co. (Va.)	Norfolk, Va.	700 Front Street.
53	Frt.	2	38	Alfred L. Young	Boston, Mass.	79 Commercial Wharf.
54	Fsh.	6	60	George E. Drake	New York, N. Y.	Bay Shore, N. Y.
55	Pas.	1	20	Jullius E. Frank	Newark, N. J.	Rahway, N. J.
56	Fsh.	5	40	Ole Stokko	Seattle, Wash.	2821 West Sixty-seventh Street.
57	Pas.	2	50	William Machovsky	New York, N. Y.	577 East One hundred and eighty-fourth Street.
58	Fsh.	1	22	George W. Finch	Wilmington, Del.	Bowers, Del.
59	Cod.	8	60	Brunner P. Whitney	Rockland, Mo.	7 Granite Street.
60	Fsh.	1	18	Elmer Muddock	New York, N. Y.	Sayville, N. Y.
61	Mso.	1	8	Charles F. Foster	do	Hampton Bays, N. Y.
62	Frt.	1	24	Mamie E. Swozoy	do	Patohogue, N. Y.
63	Frt.	1	24	Daniel H. Ward	Beaufort, N. C.	Morehead City, N. C.
64	Frt.	5	60	Colby Transportation Co. (Fla.)	Jacksonville, Fla.	Ocala, Fla.
65	Pas.	10	360	Dendinger Transportation Co. (La.)	New Orleans, La.	Mandisonville, La.
66	Tow.	3	100	O. C. Olson	Tacoma, Wash.	Municipal Dock.
67	Tow.	1	30	Larson Dredging Co. (Oreg.)	Marshfield, Oreg.	
68	Fsh.	3	70	Joseph F. O'Boyle	New York, N. Y.	11 Moore Street.
69	Pas.	1	40	Guy M. Baltuff	St. Louis, Mo.	Grafton, Ill.

• Formerly Jap. Ga. s. (a "T. H. O." b "Tenyo.")

• Formerly ga. y. Sally Crowler.

• Sold to A. Starklof, Craig, Alaska, but not yet redocumented.

Line No.	Service	Crew	Horse-power	Name of owner	Home port	Address of owner
1	Frt.	1	15	Henry Harrod.....	Louisville, Ky.....	
2	Pas.	1	70	C. E. Kennedy.....	Memphis, Tenn.....	714 North Soyenth Street.
3	Pas.	1	60	Max N. Schaefer.....	San Francisco, Calif.....	San Rafael, Calif.
4	Frt.	3	100	American Packing Co. (Wash.).....	Seattle, Wash.....	Everett, Wash.
5	Fsh.	10	660	Samuel S. Edwards.....	New York, N. Y.....	Amagansett, N. Y.
6	Mso.	1	16	Sam Elstead.....	Juneau, Alaska.....	
7	Frt.	2	24	George T. Taylor.....	Norfolk, Va.....	Portsmouth, Va.
8	Frt.	1	110	M. S. Lauritzen.....	San Francisco, Calif.....	Richmond, Calif.
9	Fsh.	3	18	Gorman Snow.....	Reedville, Va.....	Remo, Va.
10	Frt.	2	30	J. K. Manning.....	Astoria, Ore.....	Brownsmead, Oreg.
11	Pas.	2	24	John Toler.....	Manteo, N. C.....	Mashoes, N. C.
12	Frt.	3	25	James E. Batchelor.....	Baltimore, Md.....	Chestertown, Md.
13	Tow.	2	12	Licking Coal & Towboat Co. (Ky.).....	Cincinnati, Ohio.....	318 Main Street.
14	Oys.	4	25	Leo Ferguson.....	Philadelphia, Pa.....	Leesburg, N. J.
15	Pas.	3	24	Charles Whitehead.....	Louisville, Ky.....	Frankfort, Ky.
16	Frt.	1	16	Fred Kellam.....	Crisfield, Md.....	General delivery.
17	Frt.	1	20	E. M. Bruce.....	Norfolk, Va.....	Bruce, Va.
18	Fsh.	3	8	Arthur Peterson.....	Millwaukee, Wis.....	Marquette, Wis.
19	Oys.	7	36	John Flynn.....	Philadelphia, Pa.....	Merchantville, N. J.
20	Mso.	2	10	M. H. Lumpkin.....	Reedville, Va.....	Irrington, Va.
21	Oys.	6	36	George B. Burt.....	Philadelphia, Pa.....	Cedarville, N. J.
22	Frt.	1	20	J. J. Ward.....	Georgetown, S. C.....	Waverly Mills, S. C.
23	Pas.	1	75	Newport Bay Investment Co. (Calif.).....	Los Angeles, Calif.....	Balboa, Calif.
24	Frt.	6	100	Valvoline Oil Co. (N. J.).....	New York, N. Y.....	165 Broadway.
25	Oys.	6	100	Long Island Oyster Farms (N. Y.).....do.....	Northport, N. Y.
26	Fsh.	1	12	Alaska General Fisheries (T. A.).....	Seward, Alaska.....	Anchorage, Alaska.
27	Frt.	4	180	Valvoline Oil Co. (N. J.).....	New York, N. Y.....	165 Broadway.
28	Fsh.	1	16	Blas W. Mott.....	Newport, R. I.....	New Shoreham, R. I.
29	Pas.	1	24	Charles Moller.....	Miami, Fla.....	Box 553.
30	Fsh.	7	50	Anto Trutanich.....	Los Angeles, Calif.....	San Pedro, Calif.
31	Cod.	3	40	Andrew G. Jacobsen.....	Boston, Mass.....	183 West Ninth Street.
32	Frt.	3	24	Charles G. Eldridge.....	New London, Conn.....	Stonington, Conn.
33	Cod.	2	7	Michael D. Eaton.....	South West Harbor, Me.....	Little Deer Isle, Me.
31	Pas.	3	50	Magnolia Springs Transportation Co.....	Mobile, Ala.....	Magnolia Springs, Ala.
35	Fsh.	6	55	H. Nordness.....	Ketchikan, Alaska.....	
36	Frt.	1	20	Hugh Smith.....	Annapolis, Md.....	Airdale, Md.
37	Tow	3	80	Crowley Launch & Tugboat Co. (Calif.).....	San Francisco, Calif.....	Fier 13.
38	Pas.	2	60	Independent Line Steamers (Fla.).....	Jacksonville, Fla.....	Foot Laurn Street.
39	Fsh.	1	15	J. A. Coboltni.....	Corpus Christi, Tex.....	Brownsville, Tex.
40	Frt.	1	24	S. W. Robbins.....	Newport News, Va.....	Hampton, Va.
41	Tow.	13	b 720	Young Bros. (Hawaii).....	Honolulu, Hawaii.....	Pier 12, Queen Street.
42	Fsh.	2	15	Charles Frans.....	Grand Haven, Mich.....	Manistique, Mich.
43	Frt.	2	48	W. Tyson Dorniny.....	New York, N. Y.....	East Hampton, N. Y.
44	Fsh.	2	20	John Olson.....	Seattle, Wash.....	Seattle Hotel, James Street and Yester Way.
45	Oys.	6	36	Jesse G. Gaskell, jr.....	Philadelphia, Pa.....	Port Norris, N. J.
46	Fsh.	2	40	M. F. Frioato.....	San Diego, Calif.....	1304 Columbia Street.
47	Fsh.	6	45	Pacific American Fisheries (Mo.).....	Seattle, Wash.....	South Bellingham, Wash.
48	Frt.	6	65	Anthony Merovitch.....	New Orleans, La.....	Empire, La.
49	Fsh.	7	65	P. Pottersen.....	Ketchikan, Alaska.....	
50	Fsh.	8	50	Johan Binjaelch.....	Tacoma, Wash.....	Olg Harbor, Wash.
51	Fsh.	3	b 30	Harry Hagan.....	Millwaukee, Wis.....	Detroit Harbor, Wis.
52	Fsh.	2	b 20	C. R. Johnson.....	Seattle, Wash.....	3257 West Sixty-fifth Street.
53	Fsh.	1	b 30	Charles Walwick.....	Bridgport, Conn.....	517 Birmingham Street.
54	Frt.	2	17	H. K. Wilson.....	Newport News, Va.....	Hampton, Va.
55	Fsh.	1	30	Booth Fisheries Co. (Del.).....	Chicago, Ill.....	205 North Michigan Avenue.
56	Tow.	3	120	Tug Watchman.....	New York, N. Y.....	Elizabethport, N. J.
57	Mso.	2	210	Young Bros. (Hawaii).....	Honolulu, Hawaii.....	Pier 12, Queen Street.
58	Frt.	2	49	Kahului R. R. Co. (Hawaii).....do.....	Kahului, Hawaii.
59	Pas.	2	18	Franklin Good.....	Seattle, Wash.....	Mount Vernon, Wash.
60	Frt.	1	16	Cascade Timber Co. (Wash.).....	Tacoma, Wash.....	822 Tacoma Building.
61	Tow.	1	28	Bon Pucar.....	Galveston, Tex.....	5409 Avenue J.
62	Fsh.	4	b 28	William Andreegg.....	Millwaukee, Wis.....	Sturgeon Bay, Wis.
63	Fsh.	3	60	Arthur Louze.....do.....	Two Rivers, Wis.
64	Pas.	1	30	John R. Hughes.....	New York, N. Y.....	176 Lexington Avenue.
65	Tow.	3	60	E. F. Dunlap.....	Seattle, Wash.....	La Conner, Wash.
66	Fsh.	3	8	B. D. Trevor.....	Key West, Fla.....	1227 Division Street.
67	Frt.	6	60	G. C. Cullom.....	New Orleans, La.....	Springfield, La.
68	Pas.	2	20	Charles M. Drake.....	North Amboy, N. J.....	Colonia, N. J.
69	Frt.	2	50	C. B. Cooper.....	Elizabeth City, N. C.....	Columbia, N. C.
70	Fsh.	1	16	Rocco Galasso.....	New Orleans, La.....	Morgan City, La.
71	Pas.	3	48	James L. Jordan.....	Annapolis, Md.....	Box 17.
72	Tow.	7	180	A. W. Whitman.....	New Orleans, La.....	Canal Bank Building.
73	Mso.	2	50	Stephen L. Harker.....	New York, N. Y.....	Bayonne, N. J.

* Formerly U. S. Q. M. C. O. ga. s. Maj. Harry L. Pottus.

* Formerly ga. s. Ella Wood No. 2.

Line No.	Official No.	Signal letters	Rig	Name of vessel	Tonnage		Register dimensions			When built	Where built
					Gross	Net	Length	Breadth	Depth		
							<i>Feet</i>	<i>Feet</i>	<i>Feet</i>		
1	209672		Ga. s.	Manana	13	9	33.0	9.0	4.5	1912	Los Angeles, Calif.
2	213341		Ol. s.	Manbaltan	38	25	62.6	18.3	2.4	1915	Morehead City, N. C.
3	92517		Ga. s.	Manlo T. Venable	10	0	53.0	14.1	3.0	1893	Fairmount, Md.
4	205157		Ga. s.	Manlla	14	9	47.8	11.4	4.0	1904	San Francisco, Calif.
5	211412		Ga. s.	Manlla	14	9	40.0	11.5	4.8	1913	Seattle, Wash.
6	215920		Ga. s.	Mantou	9	7	26.8	9.0	4.0	1919	Northport, Mich.
7	221696		Ga. s.	Mankato	10	8	36.0	9.5	4.5	1921	Kingston, Wash.
8	202621		Ga. s.	Manly	10	10	45.6	13.2	2.4	1905	Smyrna, N. C.
9	223340		Ga. s.	Mian O'War	22	18	45.3	12.3	3.0	1922	Memphis, Tenn.
10	225601		Ol. s.	Mian O'War	28	17	55.8	15.0	5.1	1926	Rainier, Oreg.
11	92251		Ga. s.	Manteo	7	6	43.3	10.8	3.8	1890	Smyrna, N. C.
12	209433		Ga. s.	Manua	97	73	71.4	22.6	8.2	1911	San Francisco, Calif.
13	213511		Ga. s.	Manukilwal	14	11	43.0	11.0	5.9	1915	Honolulu, Hawaii
14	203814		Ga. s.	Mao II	30	18	60.4	12.0	6.0	1906	New Haven, Conn.
15	222961		Ol. s.	Mao IV	78	53	104.3	15.0	8.1	1917	Morris Heights, N. Y.
16	223382		Ga. w.	Marantha	13	8	40.0	10.0	1.0	1923	Pofucai, Ky.
17	216341		Ol. s.	Marathon	37	29	57.1	15.5	6.7	1918	Tacoma, Wash.
18	92648		Ga. s.	Marcella	0	0	27.3	12.5	3.1	1895	Atlantic City, N. J.
19	226968		Ga. s.	Marcella II	11	7	44.7	9.6	5.3	1925	Los Angeles, Calif.
20	227040		Ga. s.	Marcheta	12	9	35.7	10.5	5.5	1928	Tacoma, Wash.
21	208057		Ga. s.	Murch Gale	12	6	38.0	12.2	2.7	1906	Hunting Creek, Va.
22	92467		Ga. s.	Marcus Fass	18	12	60.8	15.9	4.4	1892	Somerset Co., Md.
23	215102		Ga. s.	Murey	10	8	34.2	9.3	4.0	1917	Seattle, Wash.
24	225189		Ga. s.	Murden	13	8	42.3	10.0	4.4	1904	Baltimore, Md.
25	227568		Ga. s.	Mardi Gras	12	8	43.0	9.9	5.7	1928	Los Angeles, Calif.
26	220050		Ga. s.	Murcoo	21	10	49.2	12.4	4.8	1920	Newport News, Va.
27	200124		Ga. s.	Margaritha L. P.	24	17	50.0	10.0	3.0	1903	Bonfouca, La.
28	207115		Ga. s.	Margaret	10	6	45.0	11.3	3.0	1909	Crisfield, Md.
29	208483		Ga. s.	Margaret	36	18	69.2	16.4	8.0	1911	Seattle, Wash.
30	208810		Ga. s.	Margaret	3	7	20.2	8.5	3.5	1908	Mantowoc, Wis.
31	209610		Ga. s.	Margaret	9	6	55.0	13.3	3.0	1912	White Stone, Va.
32	211257		Ga. w.	Margaret	24	24	50.5	12.0	3.0	1913	Chattanooga, Tenn.
33	213018		Ga. s.	Margaret	20	16	41.4	12.5	5.5	1915	Seattle, Wash.
34	213027		Ga. s.	Margaret	37	25	57.4	15.0	4.0	1915	Martinsville, La.
35	213123		Ga. s.	Margaret	6	5	36.5	10.0	3.0	1906	Tilghmans Island, Md.
36	214018		Ga. s.	Margaret	12	9	35.0	10.5	4.0	1916	Anacortes, Wash.
37	214761		Ga. s.	Margaret	6	5	28.2	12.6	3.5	1898	Bay Head, N. J.
38	219944		Ol. s.	Margaret (composite)	432	240	114.0	25.9	10.3	1892	San Francisco, Calif.
39	220950	LWKC	Ga. s.	Margaret	7	6	45.2	9.8	2.0	1918	Tilghmans Island, Md.
40	222151		Ga. s.	Margaret	21	15	46.5	13.7	4.4	1922	Bufford, N. C.
41	223019		Ga. s.	Margaret	8	7	33.0	11.7	3.0	1923	Dorchester, N. J.
42	223598		Ga. s.	Margaret	24	12	46.7	13.0	5.5	1924	Camden, Me.
43	223704		Ga. s.	Margaret	20	13	52.4	11.7	2.3	1924	Greenville, Miss.
44	224608		Ga. s.	Margaret	11	9	34.0	10.0	4.2	1924	Saxman, Alaska
45	226232		Ga. s.	Margaret	16	10	53.5	13.4	4.3	1925	Susan, Va.
46	227555		Ol. s.	Margaret	35	15	53.7	13.1	6.1	1918	Norfolk, Va.
47	224903		Ga. s.	Margaret A	23	19	48.4	14.8	4.5	1925	Morehead City, N. C.
48	226411		Ga. s.	Margaret A	10	7	32.2	10.0	3.0	1927	Northport, Mich.
49	222460		Ga. s.	Margaret B	8	7	32.3	10.1	4.3	1922	Camden, N. J.
50	206561		Ol. s.	Margaret D	35	14	65.8	15.2	7.2	1909	Ashstahul Harbor, Ohio.
51	227087		Ga. s.	Margaret D	6	5	20.8	8.0	2.3	1927	Sealevel, N. C.
52	226902		Ga. s.	Margaret II	9	7	33.7	10.0	3.7	1924	Moore, Pa.
53	210553		Ga. s.	Margaret J	25	17	53.8	15.4	4.8	1920	Haltimore, Md.
54	226740		Ga. s.	Margaret J	28	19	49.0	13.5	6.2	1927	Seattle, Wash.
55	226967		Ol. s.	Margaret J	33	33	64.8	17.8	3.0	1927	Madison, Ind.
56	225820		Ga. s.	Margaret K	10	7	38.0	9.2	4.2	1909	Boston, Mass.
57	211855		Ol. s.	Margaret L	21	16	50.4	12.6	6.0	1913	Rockport, Mass.
58	218950		Ga. s.	Margaret P	13	11	30.2	12.0	4.2	1910	Sitka, Alaska
59	207320		Ga. w.	Margaret R	12	12	50.2	15.0	2.2	1910	Antiquity, Ohio
60	225214		Ol. s.	Margaret R	24	24	64.4	14.0	3.2	1925	Nashville, Tenn.
61	207307		Ga. s.	Margaret S	29	19	55.8	13.5	6.8	1910	Everett, Wash.
62	217963		Ga. s.	Margaret T	12	10	35.1	10.6	4.2	1910	Seattle, Wash.
63	225520		Ga. s.	Margaret W	28	22	58.8	15.5	6.8	1926	Pensacola, Fla.
64	102316		Ga. s.	Margaret Atkinson	50	50	71.5	21.6	6.0	1904	Lankford, Md.
65	223743		Ga. s.	Margaret Bell	29	12	59.9	18.0	4.4	1924	Crittenden, Va.
66	91100		Ga. s.	Margaret Dora	8	8	50.0	11.4	2.8	1878	Smiths Island, Md.
67	219086		Ga. s.	Margaret Grosse	17	16	38.5	11.5	4.0	1917	Little Suamico, Wis.
68	223370		Ol. s.	Margaret Leo	31	13	56.0	16.7	5.6	1923	Crittenden, Va.

¹ Formerly U. S. Navy subchaser 242.

² Formerly ga. s. Nellie B.

³ Formerly schooner Mattie Ills.

Motor Vessels

411

Line No.	Service	Crew	Horse-power	Name of owner	Home port	Address of owner
1	Fsh.	1	16	Hugh MacKay.....	Los Angeles, Calif.....	Avonlon, Calif.
2	Pas.	2	75	New York City Ocean Beach Corporation (N. Y.).....	New York, N. Y.....	421 Seventh Avenue.
3	Frt.	4	9	Raymond Knopp.....	Annapolis, Md.....	Deale, Md.
4	Tow.	1	80	San Rafael Freight & Transfer Co. (Calif.)...	San Francisco, Calif.....	Pier 9.
5	Frb.	1	50	U. S. Shipping Board.....	Seattle, Wash.....	Seemilites Building.
6	Pas.	1	14	James N. Upham.....	Cincinnati, Ohio.....	2072 West Broad Street, Co- lumbus, Ohio.
7	Fsh.	3	20	John R. Larson.....	Seattle, Wash.....	711 North Seventy-ninth Street.
8	Frt.	1	20	Herbert Morris.....	Beaufort, N. C.....	Merriman, N. C.
9	Pas.	2	30	C. A. Dukes.....	Memphis, Tenn.....	375 North Main Street.
10	Fsh.	3	75	Chinook Packing Co. (Wash.).....	Astoria, Ore.....	Chinook, Wash.
11	Frt.	8	40	Carl Wilson.....	Now Bern, N. C.....	Trenton, N. C.
12	Frt.	4	50	Paul Boteler.....	San Francisco, Calif.....	105 Market Street, care John Roithschild & Co.
13	Frt.	2	36	Charles Gay.....	Honolulu, Hawaii.....	Lanai, Hawaii.
14	Cod.	5	60	James Sabella.....	Boston, Mass.....	292 North Street.
15	Fsh.	8	100	Frank Scall.....	do.....	Charlestown, Mass.
16	Pas.	1	10	C. C. Delacroix.....	New Orleans, La.....	4834 Magazine Street.
17	Fsh.	3	75	Gus Strand.....	Seattle, Wash.....	Aberdeen, Wash.
18	Pas.	1	12	Harvey F. Onle.....	Philadelphia, Pa.....	Tuckerton, N. J.
19	Pas.	2	b 175	H-10 Water Taxi Co. (Calif.).....	Los Angeles, Calif.....	Fifth Street Landing, San Pedro, Calif.
20	Fsh.	1	24	George Babaro.....	Tacoma, Wash.....	R. R. 6--Box 17.
21	Oys.	3	4	John W. Bozman.....	Crisfield, Md.....	Upper Fairmount, Md.
22	Frt.	2	40	J. L. Wilson.....	Elizabeth City, N. C.....	Currletuck, N. C.
23	Fsh.	1	25	E. A. Walton.....	San Diego, Calif.....	753 Thirteenth Street.
24	Frt.	1	25	Thighman B. Marden.....	Baltimore, Md.....	
25	Pas.	2	100	Fred O. Henderson.....	Los Angeles, Calif.....	1133 West Twentieth Street, San Pedro, Calif.
26	Frt.	1	65	U. S. Shipping Board.....	Norfolk, Va.....	Army Base.
27	Frt.	3	36	Victor Le Blanc.....	New Orleans, La.....	Coyington, La.
28	Frt.	2	24	L. W. Insley.....	Crisfield, Md.....	Salisbury, Md.
29	Fsh.	4	80	Pacific American Fisheries (Mo.).....	Seattle, Wash.....	South Bellingham, Wash.
30	Fsh.	2	9	Anton Klein.....	Milwaukee, Wis.....	1150 Sixteen Street, Two Rivers, Wis.
31	Fsh.	2	20	L. R. Payne.....	Reedville, Va.....	White Stone, Va.
32	Tow.	2	60	H. F. Gilreath.....	Chattanooga, Tenn.....	1442 Sycamore Street.
33	Fsh.	5	35	Blue Island Packing Co. (T. A.).....	Seward, Alaska.....	Ouzinkie, Alaska.
34	Pas.	2	35	Pearl River Transportation Co. (Miss.).....	Gulfport, Miss.....	Logtown, Miss.
35	Fsh.	1	24	J. B. Turner.....	Reedville, Va.....	Culmo, Va.
36	Fsh.	2	25	W. A. Keller.....	Seward, Alaska.....	Soldovia, Alaska.
37	Pas.	1	20	Theodore Sutphen.....	Philadelphia, Pa.....	Point Pleasant, N. J.
38	Fsh.	0	220	Red Salmon Canning (Calif.).....	San Francisco, Calif.....	2 Pine Street.
39	Frt.	1	12	Wells W. Todd.....	Crisfield, Md.....	5 Standard Avenue.
40	Fsh.	10	35	John H. Dill.....	Beaufort, N. C.....	
41	Fsh.	1	24	William B. Joslin.....	Philadelphia, Pa.....	Brigetown, N. J.
42	Fsh.	0	40	John H. Larkin.....	Rockland, Me.....	Port Clyde, Me.
43	Tow.	1	60	A. L. Warner.....	Memphis, Tenn.....	Greenville, Miss.
44	Fsh.	1	18	Arnold Fosse.....	Ketchikan, Alaska.....	
45	Fsh.	2	35	J. B. Grinnell.....	Newport News, Va.....	New Point, Va.
46	Fsh.	1	b 100	Pantus Stanbourg.....	San Francisco, Calif.....	7 Naylor Street.
47	Fsh.	2	65	Gottlieb Anderson.....	Philadelphia, Pa.....	Wildwood, N. J.
48	Fsh.	3	13	Abilon Anderson.....	Grand Haven, Mich.....	Northport, Mich.
49	Pas.	1	12	Henry T. Blackadar.....	Philadelphia, Pa.....	Tuckerton, N. J.
50	Cod.	0	60	Acaasio Demetri.....	Boston, Mass.....	36 Fleet Street.
51	Frt.	2	18	G. W. Mason.....	Beaufort, N. C.....	Oriental, N. C.
52	Pas.	2	60	James H. Huslett.....	Philadelphia, Pa.....	1210 Marlborough Street.
53	Mso.	2	80	McLean Contracting Co. (Del.).....	Baltimore, Md.....	1415 Fidelity Building.
54	Fsh.	8	61	J. L. Johnson.....	Seattle, Wash.....	Richmond Beach, Wash.
55	Fer.	5	60	Kentucky and Indiana Ferry Co. (Ky.).....	Louisville, Ky.....	Milton, Ky.
56	Pas.	3	40	Harlan D. Kidder.....	Boston, Mass.....	South Boston.
57	Cod.	9	45	William J. O'Donnell.....	Provincetown, Mass.....	16 Cottage Street.
58	Fsh.	1	7	Howard Patton.....	Sitka, Alaska.....	
59	Tow.	1	25	Clarence Lutzell.....	Pittsburgh, Pa.....	Parkersburg, W. Va.
60	Tow.	2	75	Nashville Builders Supply Co. (Tenn.).....	Nashville, Tenn.....	Foot Etherland Street.
61	Pas.	1	125	American Tug Boat Co. (Wash.).....	Port Townsend, Wash.....	Everett, Wash.
62	Fsh.	3	16	Peter Illdre.....	Juneau, Alaska.....	
63	Fsh.	0	b 32	E. E. Saunders & Co. (Fla.).....	Pensacola, Fla.....	Palufox Street Wharf.
64	Frt.	2	21	William H. Lewis.....	Cambridge, Md.....	Oakley Street.
65	Frt.	3	50	H. E. Watkins.....	Newport News, Va.....	Messick, Va.
66	Oys.	3	7	Ernest L. Hunk.....	Crisfield, Md.....	Bishops Head, Md.
67	Fsh.	5	28	G. A. Grosse, Jr.....	Milwaukee, Wis.....	Little Summit, Wis.
68	Fsh.	4	60	J. Sled Quinn.....	Newport News, Va.....	Hampton, Va.

* Formerly U. S. Lighthouse ga. s. Columbia River.
b Mexican st. s. San Cosme.

† Formerly Ol. s. U. S. N. No. 3059.

‡ Formerly U. S. st. s. Cutter No. 859.

Motor Vessels

Line No.	Official No.	Signal letters	Rig	Name of vessel	Tonnage		Register dimensions			When built	Where built
					Gross	Net	Length	Breadth	Depth		
1	212396		Ga. s.	Margaret MacDonald.....	11	9	37.8	10.8	4.5	1914	Weehawken, N. J.....
2	213106		Ga. s.	Margaret Raye.....	65	55	63.6	20.5	4.9	1915	Oroonport, N. Y.....
3	218645		Ol. s.	Margaret A. Wilder.....	24	8	51.8	13.8	5.0	1919	San Francisco, Calif.....
4	14299		Ga. s.	Margaret E. E. Armiger.....	38	35	65.1	21.1	4.9	1873	Accomac County, Va.....
5	210840		Ga. s.	Margaretha I.....	13	8	37.5	10.0	4.7	1914	New York, N. Y.....
6	224999		Ol. s.	Margarett.....	12	8	30.3	12.5	3.2	1925	Jacksonville, Fla.....
7	216967		Ga. s.	Margarett E.....	14	12	36.5	13.2	3.0	1918	Portsmouth, Va.....
8	225807		Ga. s.	Margaretta III.....	16	10	43.3	10.3	4.5	1920	Westville, N. J.....
9	200303		Ol. s.	Margarette.....	22	12	48.8	13.6	5.0	1903	Elizabeth City, N. C.....
10	202114		Ol. s.	Margarette.....	13	10	52.0	14.6	3.5	1905	Pocomoke City, Md.....
11	223401		Ga. s.	Margarette Brown.....	16	8	42.0	13.7	5.4	1923	Hilltop Village, Va.....
12	223947		Ol. s.	Margarette Loraine.....	36	24	59.0	17.4	3.7	1924	Colinck, N. C.....
13	213591		Ga. s.	MARGARET 3.....	26	14	56.7	12.2	2.5	1915	Grafton, Ill.....
14	224294		Ga. s.	Margie.....	13	11	48.0	12.0	2.8	1921	Lake Arthur, La.....
15	93175		Ga. s.	Margie Estelle.....	16	11	65.0	16.2	4.4	1901	Orleole, Md.....
16	225950		Ga. s.	Margie.....	162	130	83.6	21.8	14.4	1926	Port Blakely, Wash.....
17	222359		Ga. s.	Margret.....	14	10	41.0	12.2	3.0	1922	Owensboro, Ky.....
18	92670		Ga. s.	Marguerite.....	14	0	40.7	14.8	6.8	1895	Waldoboro, Me.....
19	92967		Ga. s.	Marguerite.....	5	5	26.6	11.4	3.7	1897	Atlantic City, N. J.....
20	200370		Ga. s.	Marguerite.....	80	49	99.0	20.5	6.8	1903	South Rondout, N. Y.....
21	204056		Ol. s.	Marguerite.....	26	18	50.8	12.5	4.1	1907	Tacoma, Wash.....
22	205406		Ga. s.	Marguerite.....	10	0	38.6	11.9	2.6	1903	East Moriches, N. Y.....
23	213371		Ga. s.	Marguerite.....	20	17	39.7	12.0	5.1	1915	Bremerton, Wash.....
24	214816		Ol. s.	Marguerite.....	40	31	56.0	15.1	7.1	1917	Tacoma, Wash.....
25	218219		Ga. s.	Marguerite.....	8	7	34.6	9.0	3.0	1919	Seattle, Wash.....
26	223034		Ga. w.	Marguerite.....	14	14	62.5	11.8	2.5	1922	Knoxville, Tenn.....
27	213344		Ga. s.	Marguerite B.....	7	0	31.7	12.3	3.0	1916	Forked River, N. J.....
28	92927		Ga. s.	Marguerite O.....	7	7	40.7	13.5	3.5	1899	Hon Secour, Ala.....
29	201610		Ga. s.	Marguerite S. McKenzie.....	13	8	39.4	13.3	5.4	1904	Gloucester, Mass.....
30	91090		Ga. s.	Marla.....	24	23	58.8	16.0	4.8	1888	St. Michaels, Md.....
31	127317		Ga. s.	Marla.....	32	29	61.2	13.0	4.6	1899	Pulchoguo, N. Y.....
32	212718		Ga. s.	Marla.....	6	6	34.7	9.6	3.2	1915	Wildwood, N. J.....
33	222030		Ga. s.	Marla.....	8	7	32.0	9.2	3.2	1912	Long Branch, N. J.....
34	224853		Ga. s.	MARIA.....	17	13	41.8	13.1	4.4	1925	Erie, Pa.....
35	221384		Ga. s.	Marla V.....	8	5	29.7	9.2	4.4	1913	Brooklyn, N. Y.....
36	221298		Ga. s.	Marla Peresa.....	11	9	35.5	11.7	4.4	1921	Arroyo, P. R.....
37	212134		Ga. s.	Marla Dean.....	20	14	53.5	14.0	3.5	1911	Currutuck, N. C.....
38	216487		Ga. s.	Marlan.....	28	19	58.2	14.2	5.1	1913	Los Angeles, Calif.....
39	91268		Ol. s.	Marlan.....	19	9	52.5	13.0	6.5	1880	Baltimore, Md.....
40	93357		Ga. s.	Marlan.....	19	13	59.2	13.6	4.9	1903	Tacoma, Wash.....
41	93398		Ga. s.	Marlan.....	16	9	41.0	15.0	6.0	1903	Gloucester, Mass.....
42	204162		Ga. s.	Marlan.....	41	28	64.7	14.9	5.5	1907	Tacoma, Wash.....
43	200805		Ga. s.	Marlan.....	13	9	45.0	10.6	3.7	1904	Seattle, Wash.....
44	217416		Ga. s.	Marlan.....	19	13	54.5	9.8	3.8	1915	New Orleans, La.....
45	225847		Ga. s.	Marlan.....	12	8	35.0	12.8	4.5	1917	Newark, N. J.....
46	225940		Ga. w.	Marlan.....	26	21	40.0	11.2	3.1	1920	Hardin, Ill.....
47	224056		Ga. s.	Marlan.....	9	8	30.6	8.6	4.6	1925	Seattle, Wash.....
48	227337		Ga. s.	Marlan.....	7	7	31.2	10.5	3.4	1923	Parkertown, N. J.....
49	227594		Ol. s.	Marlan F.....	58	39	62.0	10.7	8.3	1923	Tacoma, Wash.....
50	222384		Ga. w.	Marlana Merrill.....	18	13	50.6	13.1	2.3	1922	Charleston, W. Va.....
51	222731		Ga. s.	Marlanna.....	16	11	54.0	9.7	4.6	1919	Miami Beach, Fla.....
52	226425		Ga. s.	Marlboss.....	10	7	33.2	8.2	4.4	1918	Boston, Mass.....
53	77257		Ga. s.	Marlo.....	14	12	41.0	15.5	4.3	1897	Atlantic City, N. J.....
54	93137		Ga. w.	Marlo.....	13	9	44.0	9.0	2.5	1901	Cannelton, Ind.....
55	93173		Ga. s.	Marlo.....	6	5	30.0	11.9	3.0	1901	Amityville, N. Y.....
56	203220		Ga. s.	Marlo.....	14	9	32.8	10.3	3.6	1906	Ballard, Wash.....
57	203465		Ga. s.	Marlo.....	6	5	27.2	12.0	3.0	1906	Port Republic, N. J.....
58	208870		Ga. s.	Marlo.....	12	10	35.0	8.8	3.5	1908	Meligan City, Ind.....
59	216430		Ga. s.	Marlo.....	10	8	34.1	11.6	4.0	1918	Umanit, Alaska.....
60	220917		Ga. s.	Marlo.....	12	8	30.0	12.0	4.0	1920	Wrangell, Alaska.....
61	224231		Ol. s.	Marlo.....	13	9	33.1	13.1	4.4	1924	Brussels, Ga.....
62	227297		Ga. s.	Marlo.....	13	9	36.7	10.7	5.3	1923	Seattle, Wash.....
63	91837		Ga. s.	Marle B.....	12	9	31.8	14.2	4.5	1880	Charleston, S. C.....
64	213001		Ga. s.	Marle B.....	7	5	33.0	9.6	4.6	1915	Winnhaven, Mo.....
65	215097		Ga. s.	Marlo C.....	7	5	28.5	8.4	3.0	1917	Manistee, Mich.....
66	206111		Ga. s.	Marlo L.....	8	0	37.8	10.4	4.0	1907	San Francisco, Calif.....
67	224158		Ga. s.	Marle H.....	11	9	33.3	10.5	4.0	1917	Kogitong, Alaska.....
68	227096		Ol. s.	Marie Jean.....	77	52	71.2	18.5	9.3	1927	Tacoma, Wash.....
69	223497		Ga. s.	Marie Kathlyn.....	24	10	60.4	15.8	7.2	1924	Mobile, Ala.....

1 Formerly ga. s. Bertha.

2 Formerly Brg. sa Augustus J. Phillips.
3 Willoughby.

Line No.	Service	Crew	Horse-power	Name of owner	Home port	Address of owner
1	Frt.	1	21	James H. Barker	New York, N. Y.	48 East Thirty-eighth Street, Bayonne, N. J.
2	Oys.	6	64	Long Island Oyster Farms (N. Y.)	do	Northport, N. Y.
3	Tow.	1	135	Margaret A. Wilder	San Francisco, Calif.	Third and Berry Streets.
4	Oys.	4	70	A. B. Carupbell	Philadelphia, Pa.	Port Norris, N. J.
5	Pas.	1	30	Adolph C. Hoelling	New York, N. Y.	450 East One hundred and thirty-eighth Street.
6	Tow.	2	20	W. T. Coppedge	Jacksonville, Fla.	Durkee Building.
7	Pas.	2	25	H. W. Holland	Norfolk, Va.	Portsmouth, Va.
8	Pas.	2	06	G. H. Dickinson	Philadelphia, Pa.	Westville, N. J.
9	Tow.	1	30	H. M. Hunting	New Bern, N. C.	
10	Frt.	2	45	Ballard Fish & Oyster Co. (Va.)	do	Groners Wharf.
11	Frt.	1	36	W. W. Ward	Newport News, Va.	Messick, Va.
12	Frt.	2	40	Raymond Holmes	Elizabeth City, N. C.	South Mills, N. C.
13	Tow.	1	00	George E. Gurd	Haton Rouge, La.	Natchez, Miss.
14	Frt.	1	28	Henry A. McCall	Lake Charles, La.	Cameron, La.
15	Oys.	3	15	Robert Morgan	Philadelphia, Pa.	Loesburg, N. J.
16	Pas.	8	200	Coastwise Transportation Co. (Alaska)	Juneau, Alaska	
17	Pas.	2	12	F. T. Roums	Louisville, Ky.	Owensboro, Ky.
18	Cod.	5	24	Jacob P. Barrett	Gloucester, Mass.	14 Liberty Street.
19	Pas.	1	16	Leopold Gillo	Philadelphia, Pa.	Forked River, N. J.
20	Frt.	7	110	H. W. Gatewood	Norfolk, Va.	16 One-half Street, Ocean View, Va.
21	Pas.	2	60	Fannie Heffner	Seattle, Wash.	Bremerton, Wash.
22	Pas.	1	24	O. B. Smith	New York, N. Y.	East Moriches, N. Y.
23	Fsh.	0	30	Booth Fisheries Co. (Del.)	Seattle, Wash.	Marion Building.
24	Fsh.	8	80	Diamond K. Packing Co. (T. A.)	Juneau, Alaska	
25	Fsh.	2	18	John Persson	Seattle, Wash.	Care 1200 Westlake Avenue North.
26	Tow.	2	45	Bond Marble Co. (Tenn.)	Chattanooga, Tenn.	Knoxville, Tenn.
27	Pas.	1	14	J. Lewis Burkalow	Philadelphia, Pa.	Forked River, N. J.
28	Oys.	2	10	Wm. Henry Harrison	Mobile, Ala.	Foot St. Anthony Street.
29	Cod.	4	10	Charles H. Smith	Gloucester, Mass.	48 Eastern Avenue.
30	Frt.	2	25	Heller Marine Railway (Md.)	Annapolis, Md.	East Port, Md.
31	Oys.	4	42	George F. Greene, Jr.	Providence, R. I.	Warren, R. I.
32	Pas.	6	14	Edward Henderson	Philadelphia, Pa.	70 Middle Avenue, Millville, N. J.
33	Fsh.	2	18	John Slweck	do	4484 Richmond Street.
34	Fsh.	4	60	Christian Hansen	Erie, Pa.	1815 Peach Street.
35	Misc.	2	14	Domenico Anastasio	New York, N. Y.	433 West Fortlieh Street.
36	Tow.	3	37	José Mananton Fantauzzi	San Juan, P. R.	Arroyo, P. R.
37	Frt.	1	60	R. E. Harrelle	Elizabeth City, N. J.	Columbia, N. C.
38	Fsh.	2	60	A. F. Wright	San Diego, Calif.	National City, Calif.
39	Tow.	3	100	E. Anna Phillips	Baltimore, Md.	Towson, Md.
40	Tow.	1	125	Lyle A. Davidson	San Francisco, Calif.	104 Tenth Avenue.
41	Cod.	6	20	Jose P. Mesquin	Gloucester, Mass.	125 Prospect Street.
42	Fsh.	3	110	Petersburg Packing Co. (Wash.)	Petersburg, Alaska	
43	Fsh.	2	40	Kodiak Island Fishing & Packing Co. (Alaska)	Seward, Alaska	
44	Misc.	4	135	F. B. Williams Cypress Co. (La.)	New Orleans, La.	Patterson, La.
45	Pas.	1	40	Charles Wurster	New York, N. Y.	Bay Shore, N. Y.
46	Tow.	2	620	Henry J. Eberlin, sr.	Peoria, Ill.	Hardin, Ill.
47	Misc.	1	35	C. W. Broom	Seattle, Wash.	677 Dexter Horton Building.
48	Pas.	1	25	Walter L. Sapp	Philadelphia, Pa.	Tuckerton, N. J.
49	Fsh.	8	00	G. H. Kravik	Tacoma, Wash.	2212 Pacific Avenue, Everett, Wash.
50	Tow.	1	50	West Virginia Sand & Gravel Co. (W. Va.)	Pittsburgh, Pa.	Charleston, W. Va.
51	Pas.	2	300	Island Holding Co. (Fla.)	Miami, Fla.	905 First National Bank Building.
52	Fsh.	3	70	Mary E. Sybeldon	Ketchikan, Alaska	Care C. E. Alexander.
53	Pas.	1	40	Joseph Luke Conover	Philadelphia, Pa.	Atlantic City, N. J.
54	Tow.	2	12	Chas. Heltzmann	New Orleans, La.	New Iberia, La.
55	Fsh.	1	8	Louis Hartwig	New York, N. Y.	West Sayville, N. Y.
56	Frt.	1	0	Ralph F. Haskell	Tacoma, Wash.	Box 195, Olympia, Wash.
57	Pas.	1	10	Harry Baker	Philadelphia, Pa.	Tuckerton, N. J.
58	Pas.	1	20	Arnaud Lacosio	New Orleans, La.	Morganza, La.
59	Fsh.	2	18	Billy Grant	Juneau, Alaska	Kake, Alaska.
60	Fsh.	1	20	F. C. Barnes Co. (Oreg.)	Wrangell, Alaska	Lake Bay, Alaska.
61	Fsh.	3	24	C. P. Goodyear	Huntswick, Ga.	Goodyear Packing Co.
62	Fsh.	2	20	A. Rasmussen	Seattle, Wash.	Port Hankely, Wash.
63	Frt.	2	24	Lella B. Wagner	Charleston, S. C.	183 Queen Street.
64	Cod.	1	15	George L. Burns	Rockland, Me.	Vinalhaven, Me.
65	Fsh.	2	10	Mike Lasoy	Grand Haven, Mich.	St. Ignace, Mich.
66	Pas.	1	45	Mathias Lange	San Francisco, Calif.	Sausalito, Calif.
67	Pas.	1	8	Fred J. Itchell	Seward, Alaska	Ilamna, Alaska.
68	Fsh.	0	150	John Gabelich	Los Angeles, Calif.	698 West Fourteenth Street, San Pedro, Calif.
69	Fsh.	5	50	Fred M. Johnson	Mobile, Ala.	

¹ Formerly ga. a Conlter and McKenzie.
² Formerly U. S. Navy No. 4779.

³ Formerly ga. s. J. Willert Morgan.

Motor Vessels

Line No.	Official No.	Signal letters	Rig	Name of vessel	Tonnage		Register dimensions			When built	Where built
					Gross	Net	Length	Breadth	Depth		
1	211519		Ga. s.	Marlen	13	9	41.6	11.5	4.1	1913	Ketchikan, Alaska
2	214314		Ga. s.	Marlenita	10	7	39.4	11.1	3.8	1916	Tottenville, N. Y.
3	226925		Ga. s.	MARIENNE	10	7	30.5	9.3	3.1	1927	Wilson, Ark.
4	92695		Ga. s.	Marletta	15	8	43.6	15.5	3.9	1896	Pocomoke City, Md.
5	226148		Ol. s.	Marletta	10	6	33.9	10.3	2.7	1921	Morgan City, La.
6	227182		Ol. s.	Marletta B.	173	118	115.3	23.6	11.1	1928	Essex, Mass.
7	211913		Ga. s.	Marletta G.	41	34	64.4	16.4	6.5	1914	Pascagoula, Miss.
8	214151		Ga. s.	Marletta J.	31	21	60.4	14.4	6.0	1916	Olg Harbor, Wash.
9	213259		Ga. p.	Marlgold	11	11	38.0	8.3	4.0	1915	Sioux Bridge, Iowa
10	222469		Ga. s.	Marlja	14	5	40.9	11.0	4.0	1917	Wilmington, N. C.
11	92216		Ga. s.	Marlita	7	7	34.1	12.9	3.5	1890	Red Bluff, Tex.
12	206003		Ga. s.	Marlin	101	80	88.0	15.5	6.0	1909	Vancouver, Wash.
13	206085		Ga. s.	Marlin	12	8	42.7	12.3	4.3	1908	San Francisco, Calif.
14	227271		Ol. s.	Marlin	83	37	64.6	23.7	6.5	1923	Antioch, Calif.
15	91770		Ga. s.	Marlina Marsleano	21	14	65.0	16.0	4.0	1885	San Francisco, Calif.
16	212001		Ga. s.	Marlner	17	8	44.3	12.7	6.0	1914	Kennebunkport, Me.
17	213952		Ga. s.	Marlner	31	21	49.7	14.6	6.6	1916	Olg Harbor, Wash.
18	218987	LTCR	Ol. s.	Marlner	300	162	141.1	24.8	13.0	1919	Essex, Mass.
19	92909		Ga. s.	Marlon	14	10	41.4	13.4	4.7	1898	Bristol, R. I.
20	200260		Ga. s.	Marlon	7	7	32.2	11.0	4.8	1963	Friendship, Mo.
21	201363		Ga. s.	Marlon	8	8	32.0	13.7	3.0	1904	Bridgeport, Conn.
22	202121		Ga. s.	Marlon	10	10	49.5	11.4	3.7	1905	Astoria, Ore.
23	203137		Ga. s.	Marlon	14	7	51.0	12.9	2.6	1906	Belhaven, N. C.
24	206110		Ga. s.	Marlon	15	10	50.0	10.6	9.0	1906	Pensacola, Fla.
25	206528		Ga. s.	Marlon	9	8	40.0	10.2	3.9	1908	Malden, Mass.
26	211264		Ga. s.	Marlon	26	25	50.5	14.5	5.7	1913	Menominee, Mich.
27	213165		Ga. s.	MARLON	146	99	107.8	21.5	7.1	1915	Wilmington, Del.
28	213857		Ga. s.	Marlon	11	8	46.0	12.1	3.3	1915	West Norfolk, Va.
29	215683		Ga. s.	Marlon	19	13	49.7	15.5	5.2	1917	Bryantown, Md.
30	216941		Ga. s.	Marlon	9	6	41.5	11.6	3.3	1917	Carrolls, Wash.
31	218925		Ga. s.	Marlon	15	11	37.8	11.6	4.6	1910	Port Angeles, Wash.
32	220981		Ga. s.	Marlon	19	7	32.8	12.1	4.2	1907	Hoboken, N. J.
33	221575		Ga. s.	Marlon	8	6	36.1	0.8	3.0	1917	Maro Island, Calif.
34	222605		Ga. s.	Marlon	11	8	36.3	11.5	2.7		Unknown
35	222631		Ol. s.	Marlon	14	9	39.0	12.7	4.7	1922	Brunswick, Ga.
36	224985		Ga. s.	Marlon	27	23	61.3	16.0	2.4	1925	Clarksville, Mo.
37	225777		Ga. s.	Marlan	12	6	38.0	13.0	4.0	1920	Ballsblury, Md.
38	224490		Ga. s.	Marlon B.	0	6	34.0	10.3	4.3	1917	Brooklyn, N. Y.
39	225262		Ga. s.	Marlon J.	20	7	50.0	16.2	4.1	1925	Benn, Va.
40	222750		Ol. s.	Marlon K.	49	33	63.4	17.1	7.8	1923	Nyack, N. Y.
41	224631		Ga. s.	Marlon L.	11	8	36.2	11.2	3.2	1925	Mystic, Conn.
42	225761		Ol. s.	Marlon Adelo	27	14	51.0	15.0	5.6	1920	Delanco, N. J.
43	92787		Ga. s.	Marlon Huggett	8	8	30.5	11.2	5.5	1897	Swans Island, Me.
44	91824		Ga. s.	Marlon Mayno	17	9	45.1	15.8	4.4	1890	Leesburg, N. J.
45	223650		Ga. s.	Marlon Sue Handy	21	14	51.6	14.2	4.7	1924	Crisfield, Md.
46	93269		Ga. s.	Marliposa	05	50	78.0	27.0	6.3	1902	San Francisco, Calif.
47	213002		Ga. s.	Marliposa	32	22	52.7	14.1	6.3	1915	Tacoma, Wash.
48	212908		Ga. s.	Maris	14	11	40.3	13.0	3.8	1900	South Boston, Mass.
49	227111		Ol. s.	Marise	32	11	58.7	15.1	6.0	1927	Delanco, N. J.
50	222126		Ga. s.	Maris Stella	9	6	38.4	8.2	3.2	1911	Greenport, N. Y.
51	224681		Ga. s.	Maritana	12	10	36.5	10.6	4.7	1924	Slurgeon Bay, Wis.
52	224420		Ol. s.	Maritima	51	41	75.2	10.4	8.2	1925	Essex, Mass.
53	93150		Ga. s.	Marjorie	6	5	31.7	11.7	3.2	1897	Sayville, N. Y.
54	222205		Ga. s.	Marjorie	12	9	32.4	13.0	3.0	1922	Rock Harbor, Fla.
55	223067		Ga. s.	Marjorie M.	14	10	40.0	11.8	3.8	1924	Itoonah, Alaska
56	222866		Ol. s.	Marjorie Parker	76	23	78.3	21.7	0.0	1923	Essex, Mass.
57	216052		Ga. s.	Marjos	15	10	44.8	9.3	4.8	1909	Baltimore, Md.
58	92650		Ga. s.	Mark Stevens	10	10	54.0	14.0	3.4	1888	Somerset County, Md.
59	224013		Ga. w.	Marled	16	16	40.0	12.2	3.5	1924	Hobbs Island, Ala.
60	221181		Ga. s.	Marmon	11	6	33.1	11.0	2.7	1920	Herwick, Ia.
61	225318		Ol. s.	Marmot	41	30	55.8	15.3	7.6	1926	Tacoma, Wash.
62	227329		Ga. s.	Marmot	10	7	33.0	10.2	5.3	1923	do.
63	208565		Ol. s.	MAROLD II.	283	181	122.0	19.1	0.7	1911	Camden, N. J.
64	93380		Ga. s.	Mars	14	9	38.0	12.6	5.2	1903	Richardson, Wash.
65	213315		Ga. s.	Mars	11	7	37.0	10.0	5.1	1915	Sausalito, Calif.
66	226684		Ga. s.	Mars-Sar	10	8	32.5	11.7	4.7	1927	Long Branch, N. J.
67	224328		Ol. s.	Mars	43	29	57.8	15.0	8.6	1927	Charleston, S. C.
68	223575		Ol. s.	Mars	44	30	59.2	16.1	7.7	1927	Tacoma, Wash.
69	22707		Ga. w.	Marshall	18	18	60.0	18.0	2.0	1923	Clarksville, Tenn.

1 Formerly U. S. N. gas "S. P. 413."
2 U. S. N. gas Marlja.

3 Formerly ga. s. Requa.

Motor Vessels

Line No.	Service	Crew	Horse-power	Name of owner	Home port	Address of owner
1	Fsh.	3	20	Hans Apsch.....	Ketchikan, Alaska.....	
2	Pas.	1	37	Lillian Miller (Guardian).....	New York, N. Y.....	1539 Third Avenue,
3	Tow.	1	90	Kansas City Shook & Mfg. Co. (Ark.).....	Memphis, Tenn.....	Wilson, Ark.
4	Oys.	1	12	George W. Watson.....	Newport News, Va.....	Hampton, Va.
5	Frt.	1	25	J. W. Rosson.....	New Orleans, La.....	Morgan City, La.
6	Fsh.	12	360	Peter Busalacchi.....	Boston, Mass.....	29 Adams Street, Brookline, Mass.
7	Fsh.	6	24	Hibbs Fish Co.....	Tampa, Fla.....	St. Petersburg, Fla.
8	Fsh.	8	40	Domenek Jelusich.....	Tacoma, Wash.....	3005 North Thirty-first Street.
9	Pas.	1	24	Mrs. Mary Grabbe.....	Pembina, N. Dak.....	Sioux City, Iowa.
10	Msc.	1	65	J. R. Anderson.....	Jacksonville, Fla.....	2054 Forbes Street.
11	Fsh.	4	20	Marfan Markovitch.....	Corpus Christi, Tex.....	Ingliside, Tex.
12	Fer.	3	130	Northwestern Pacific R. R. Co. (Calif.).....	San Francisco, Calif.....	64 Pino Street.
13	Tow.	1	65	Ole Olsen.....	do.....	San Mateo, Calif.
14	Frt.	2	b 110	Nahum Fay.....	do.....	Rio Vista, Calif.
15	Frt.	1	32	Mary Marsicano.....	do.....	781 Green Street.
16	Cod.	3	32	Charles Hatch.....	Portland, Me.....	Biddford, Me.
17	Fsh.	3	40	B. H. Flaaten.....	Seattle, Wash.....	2222 West Seventy-third Street.
18	Fsh.	8	400	Massachusetts Trawling Co. (Mass.).....	Boston, Mass.....	South Boston, Mass.
19	Cod.	2	21	D. Atwood Co. (Mass.).....	do.....	246 Northern Avenue.
20	Cod.	1	10	Percy Dennison.....	Bar Harbor, Me.....	Brookline, Me.
21	Frt.	2	20	Patrick Lillis.....	New York, N. Y.....	Greenport, N. Y.
22	Fsh.	1	40	Booth Fisheries Co. (Del.).....	Seattle, Wash.....	Foot Wall Street.
23	Frt.	2	60	E. S. Lupton.....	New Bern, N. C.....	Whortonsville, N. O.
24	Msc.	1	27	W. W. Hughes.....	Port Arthur, Tex.....	Inglis, Fla.
25	Fsh.	1	10	Robert B. Laird.....	Vineyard Haven, Mass.....	Oak Bluffs, Mass.
26	Frt.	3	20	Charles Hansen.....	Milwaukee, Wis.....	401 Twenty-fourth Avenue.
27	Frt.	4	150	Bethlehem Shipbuilding Corporation.....	Wilmington, Del.....	Foot West Street.
28	Wrk.	1	37	Cherry Welding Corporation (Va.).....	Norfolk, Va.....	
29	Frt.	2	20	Wells Yewell.....	Baltimore, Md.....	Queenstown, Md.
30	Frt.	1	30	Shaver Transportation Co. (Oreg.).....	Portland, Oreg.....	180 Davis Street.
31	Tow.	2	35	Johnson Tug & Barge Co. (Wash.).....	Port Angeles, Wash.....	212 North Laurel Street.
32	Msc.	1	20	Edward Waits.....	New York, N. Y.....	Bay Shore, N. Y.
33	Frt.	2	18	John N. Anderson.....	Perth Amboy, N. J.....	258 Front Street.
34	Frt.	2	14	Wilbur E. Ford.....	Baltimore, Md.....	North East, Md.
35	Fsh.	3	36	S. M. Hay.....	Charleston, S. C.....	51 Broad Street.
36	Pas.	2	50	E. R. Kline.....	St. Louis, Mo.....	2844 Locust Street.
37	Tow.	2	60	Wm. H. Rudford.....	Philadelphia, Pa.....	714 North Sixty-third Street.
38	Pas.	1	32	Andrew Calberg.....	do.....	Wildwood, N. J.
39	Fsh.	3	50	J. W. Hornsby.....	Newport News, Va.....	Seaford, Va.
40	Pas.	3	100	Louis J. Kunze.....	Newark, N. J.....	Elizabeth, N. J.
41	Fsh.	2	28	John W. Smith.....	New York, N. Y.....	Montauk, N. Y.
42	Tow.	3	135	Meteor Transport and Trading Co. (Fla.).....	Miami, Fla.....	Miami Beach, Fla.
43	Frt.	2	22	Virgil N. Gray.....	Bar Harbor, Me.....	Brooklin, Me.
44	Oys.	4	25	Ellis L. Cain.....	Philadelphia, Pa.....	Port Norris, N. J.
45	Frt.	2	25	John T. Handy.....	Crisfield, Md.....	Dock Street.
46	Frt.	3	30	Albers Bros. Milling Co. (Oreg.).....	San Francisco, Calif.....	332 Pine Street.
47	Fsh.	5	b 65	Steve Skalabrin.....	do.....	Care C. K. Hovden Co., 213 Watson Street, Monterey, Calif.
48	Tow.	2	24	John T. Leonard & Son.....	Charleston, S. C.....	4 Broad Street.
49	Fsh.	6	60	William H. McLaughlin.....	New London, Conn.....	41 Berkeley Avenue.
50	Fsh.	2	32	Vincent Castka.....	New York, N. Y.....	355 East Seventy-third Street (B.).
51	Fsh.	2	b 24	Charles M. McDonald.....	Milwaukee, Wis.....	Detroit Harbor, Wis.
52	Fsh.	6	120	Minot Fisheries (Mass.).....	Boston, Mass.....	88 Broad Street.
53	Oys.	1	24	Walter Brown.....	New York, N. Y.....	West Sayville, N. Y.
54	Fsh.	3	14	J. M. Bethel.....	Key West, Fla.....	Rock Harbor, Fla.
55	Fsh.	5	20	Marion McKinley.....	Juneau, Alaska.....	Ioonah, Alaska.
56	Fsh.	17	60	Arthur L. Parker.....	Boston, Mass.....	14 Fish Pier.
57	Pas.	1	26	Emmett P. Fowlkes.....	Newport News, Va.....	1721 Ivy Avenue.
58	Frt.	5	7	C. A. Simpson.....	Manteo, N. C.....	Wanchese, N. C.
59	Tow.	3	25	Huntsville Transfer & Building Material Co.....	Nashville, Tenn.....	Huntsville, Ala.
60	Msc.	1	12	W. E. Dinger.....	New Orleans, La.....	Berwick, La.
61	Fsh.	9	60	C. Hanson.....	Ketchikan, Alaska.....	Care Tongass Trading Co.
62	Fsh.	2	18	Anton Hanson.....	Tacoma, Wash.....	5610 North Forty-fourth Street.
63	Frt.	12	b 600	Hill-White Transit Company (Wis.).....	Milwaukee, Wis.....	Green Bay, Wis.
64	Fsh.	5	20	Lauritz Peter Sjog.....	Ketchikan, Alaska.....	
65	Frt.	1	45	Olympian Dredging Co. (Calif.).....	San Francisco, Calif.....	249 First Street.
66	Pas.	1	40	Joseph O. Collins.....	Philadelphia, Pa.....	Forked River, N. J.
67	Tow.	3	150	Marino Contracting & Towing Co.....	Charleston, S. C.....	106 Concord Street.
68	Fsh.	8	60	Marlin Budinich.....	Seattle, Wash.....	1307 West Boston Street.
69	Fer.	1	15	Davidson County, Tenn.....	Nashville, Tenn.....	Courthouse.

1 Formerly U. S. Navy ga. s. 3651.

2 Formerly ga. s. Marold II.

Line No.	Official No.	Signal letters	Rig	Name of vessel	Tonnage		Register dimensions			When built	Where built
					Gross	Net	Length	Breadth	Depth		
							Feet	Feet	Feet		
1	205323		Ga. s.	Marshfield	12	9	41.8	9.2	3.0	1908	East Side, Ore.
2	212159		Ol. s.	Marston	39	26	65.0	11.6	7.2	1914	Oshkosh, Wis.
3	213823		Ga. s.	Martha	11	7	35.7	10.3	4.9	1916	Tacoma, Wash.
4	214392		Ga. s.	Martha	15	13	45.0	12.8	4.0	1916	Pensacola, Fla.
5	215148		Ga. s.	Martha	22	19	43.1	13.0	6.0	1917	Seattle, Wash.
6	215539		Ga. s.	Martha	30	16	60.3	14.0	4.7	1917	Eureka, Calif.
7	224517		Ol. w.	Martha	42	19	75.5	11.4	2.6	1925	Slstersville, W. Va.
8	225051		Ol. w.	MARTHA	64	45	73.3	16.0	4.3	1925	Pittsburgh, Pa.
9	203810		Ga. s.	Martha A.	8	7	36.0	13.2	3.2	1900	Sayville, N. Y.
10	226095		Ga. s.	Martha B.	18	16	45.6	14.3	3.5	1926	Havro de Grace, Md.
11	219372		Ga. s.	Martha C.	8	6	37.9	12.7	2.0	1916	Houma, La.
12	223766		Ol. s.	MARTHA C.	99	67	79.8	21.1	9.0	1924	Manitowoc, Wis.
13	226826		Ga. s.	Martha J.	13	11	41.8	12.0	4.0	1927	Hoonah, Alaska
14	205642		Ga. s.	Martha S.	14	14	41.0	10.2	3.8	1908	West De Pere, Wis.
15	216470		Ga. s.	Martha T.	8	5	32.2	9.2	4.2	1918	Seattle, Wash.
16	202104		Ga. s.	Martha W.	20	12	44.6	16.0	4.3	1905	Battery Park, Va.
17	226173		Ga. w.	Martha W.	16	9	46.2	12.0	1.8	1926	Pittsburgh, Pa.
18	157183		Ga. s.	Martha Foss	96	65	87.5	22.4	8.7	1886	Astoria, Ore.
19	203595		Ga. s.	Martha Lillian	26	16	59.0	15.4	4.0	1906	St. Andrew, Fla.
20	224082		Ga. s.	Martha May	8	6	33.9	10.3	2.6	1921	Houma, La.
21	206119		Ga. s.	Martha Meerwald	27	14	53.0	19.0	5.0	1909	Dorchester, N. J.
22	92133		Ga. s.	Martha A. Shores	19	12	58.0	16.0	4.1	1889	St. Peters, Md.
23	207557		Ga. s.	Martha E. Molala	13	7	38.3	13.3	5.0	1910	Bremen, Me.
24	224746		Ol. s.	Martha E. Murloy	56	23	70.0	18.3	8.7	1925	Damariscotta, Mo.
25	92819		Ga. s.	Martha M. Lewis	6	6	38.8	14.1	2.5	1897	Wingate, Md.
26	216581	LMDR	Ol. s.	Martin	141	70	109.4	19.9	8.4	1918	Wecoms, Va.
27	223958		Ga. s.	Martin D.	13	11	37.9	11.5	4.8	1919	Drier Bay, Alaska
28	213223		Ga. s.	Martin V.	7	6	27.0	8.3	3.6	1914	West De Pere, Wis.
29	225014		Ga. s.	MARTIN G. HAUSLER, JR.	54	28	61.3	17.1	7.7	1925	Buffalo, N. Y.
30	227501		Ol. s.	Martineff Fish Co. No. 1.	42	19	60.0	17.2	7.4	1928	Sausalito, Calif.
31	227502		Ol. s.	Martineff Fish Co. No. 2.	42	19	60.0	17.2	7.4	1928	do
32	210591		Ga. s.	Mari	19	13	51.8	12.8	5.3	1918	East San Pedro, Calif.
33	92539		Ga. s.	Marvel Not.	6	6	30.0	10.2	3.2	1893	Chincoteague, Va.
34	222392		Ga. s.	Marvelo	9	6	41.3	10.3	3.5	1907	Unknown
35	92805		Ga. s.	Mary	24	16	51.0	14.2	5.0	1896	Tacoma, Wash.
36	92322		Ol. s.	Mary	77	47	64.4	24.0	6.0	1891	San Francisco, Calif.
37	93946		Ga. s.	Mary	11	12	42.8	16.7	4.2	1900	Half Moon, Ga.
38	208082		Ga. s.	Mary	11	9	42.7	10.4	4.2	1911	Manitowoc, Wis.
39	212915		Ga. s.	Mary	14	7	42.0	13.0	3.8	1907	Ferrin, Va.
40	215961		Ga. s.	Mary	8	6	31.5	10.0	3.9	1915	Seattle, Wash.
41	210328		Ol. s.	Mary	54	20	60.0	18.4	7.5	1910	Friendship, Me.
42	220106		Ol. s.	Mary	46	30	61.9	18.7	7.4	1920	Pocomoke City, Md.
43	221073		Ga. s.	Mary	9	8	37.7	10.5	3.7	1910	Sea Isle City, N. J.
44	221079		Ga. s.	Mary	7	6	31.6	10.6	3.5	1922	Hutchinson, N. J.
45	223151		Ga. s.	Mary	11	9	37.0	12.0	3.8	1913	St. Ignace, Mich.
46	223214		Ga. s.	Mary	3	3	38.8	9.1	4.3	1913	Brooklyn, N. Y.
47	223575		Ga. s.	Mary	10	8	30.0	11.3	3.0	1923	Morgan City, La.
48	224974		Ga. s.	Mary	11	7	43.3	10.0	3.0	1925	Honga, Md.
49	224314		Ga. s.	Mary	11	9	43.2	10.7	2.8	1922	Fairbanks, Alaska
50	225303		Ga. s.	Mary	0	5	38.0	10.0	3.1	1925	Decatur, Ala.
51	227020		Ga. s.	Mary	13	11	37.8	11.8	3.6	1907	Unknown
52	227125		Ga. s.	Mary	12	10	38.1	9.8	3.8	1927	Miami, Fla.
53	222501		Ga. s.	Mary II	0	6	33.0	10.0	3.1	1910	Fairton, N. J.
54	92041		Ga. s.	Mary A.	0	6	25.8	12.4	4.0	1888	Noank, Conn.
55	92216		Ga. s.	Mary A.	11	10	50.0	13.8	4.0	1886	City Island, N. Y.
56	208105		Ga. s.	Mary A.	0	8	29.5	8.8	3.2	1905	Manitowoc, Wis.
57	224861		Ol. s.	Mary A.	56	29	77.0	17.1	8.3	1925	Essex, Mass.
58	221953		Ol. s.	Mary A.	17	17	63.0	16.3	6.3	1922	Friendship, Me.
59	207286		Ga. s.	Mary B.	32	22	64.8	16.4	4.4	1910	Astoria, Ore.
60	207370		Ga. s.	Mary B.	17	11	42.4	12.6	4.0	1910	Seattle, Wash.
61	215525		Ga. s.	Mary B.	9	6	42.0	10.0	3.4	1917	Fairbank, Md.
62	220725		Ga. s.	Mary B.	8	5	32.5	10.2	4.2	1920	Olg Harbor, Wash.
63	92536		Ga. s.	Mary C.	24	12	55.0	14.5	4.3	1893	Sausalito, Calif.
64	210141		Ga. s.	Mary C.	18	7	47.7	12.2	5.2	1907	Friendship, Me.
65	220260		Ga. s.	Mary C.	11	8	38.4	12.0	4.0	1920	Naubinway, Mich.
66	223767		Ol. s.	MARY C.	99	67	79.8	21.1	9.0	1924	Manitowoc, Wis.
67	221432		Ga. s.	Mary C.	11	0	37.5	11.0	4.2	1925	Bay Center, Wash.
68	215363		Ga. s.	Mary D.	13	10	36.8	11.5	5.1	1916	Elizabeth, N. J.
69	203720		Ga. s.	Mary E.	16	8	46.4	14.0	5.8	1906	Bath, Me.
70	212775		Ga. s.	Mary E.	67	48	60.1	25.8	6.2	1914	Oakland, Calif.
71	227421		Ga. s.	Mary E. H.	6	0	39.8	10.1	4.0	1928	Clayton, N. Y.

¹ Formerly ga. s. Dolphin.

² Formerly ga. s. John Connelly.

Motor Vessels

417

Line No.	Serv-ice	Crew	Horse-power	Name of owner	Home port	Address of owner
1	Frt.	1	30	William Bjerkqvist	Marshfield, Oreg.	
2	Tow.	6	100	Cook & Brown Line Co. (Wis.)	Millwaukee, Wis.	Oshkosh, Wis.
3	Frt.	3	20	Eugene Dunlap	Seattle, Wash.	La Conner, Wash.
4	Pas.	2	21	Florida C. Shepard	Pensacola, Fla.	2210 East Mallory Street.
5	Fsh.	7	30	Columbin & Northern Fishing & Packing Co. (Oreg.)	Astoria, Oreg.	Altoona, Wash.
6	Frt.	2	40	Thorvald Olsen	Eureka, Calif.	1402 California Street.
7	Tow.	2	40	George M. Beaver	Pittsburgh, Pa.	Sistersville, W. Va.
8	Tow.	2	120	Dravo Contracting Co. (Pa.)	do.	302 Pennsylvania Avenue.
9	Frt.	1	16	Theodore Kowalski	New York, N. Y.	South Jamesport, N. Y.
10	Frt.	5	68	D. Franklin Beck	Baltimore, Md.	Invro de Grace, Md.
11	Tow.	2	8	Leo D. Comeaux	New Orleans, La.	Morgan City, La.
12	Tow.	10	300	Great Lakes Dredge & Dock Co. (N. J.)	Duluth, Minn.	First National Bank Build- ing.
13	Fsh.	4	20	Oliver Hawkins	Juneau, Alaska	Hoona, Alaska.
14	Fsh.	4	12	Georgo Anheuser	Millwaukee, Wis.	Oconto, Wis.
15	Fsh.	2	16	J. K. Hansen	Port Angeles, Wash.	Box 495.
16	Frt.	2	24	J. W. Woodland	Norfolk, Va.	720 Twenty-eighth Street, Newport News, Va.
17	Tow.	1	20	Lyslo P. Wiloy	Pittsburgh, Pa.	201 Crema Street, N. S.
18	Tow.	7	240	Foss Co. (Wash.)	Seattle, Wash.	Holcom Dock.
19	Fsh.	6	24	Bay Fisheries Co. (Fla.)	Pensacola, Fla.	St. Andrew, Fla.
20	Fsh.	2	16	Houma Packing Co. (La.)	New Orleans, La.	Houma, La.
21	Oys.	6	25	Augustus C. Meerwald	Philadelphia, Pa.	South Dennis, N. J.
22	Oys.	2	15	Hess T. Bailoy	Newport News, Va.	Glass, Va.
23	Fsh.	2	16	J. Arthur Healy	New Bedford, Mass.	Westport, Mass.
24	Fsh.	0	100	John G. Murloy	do.	Fairhaven, Mass.
25	Oys.	4	12	James M. Lewis	Crisfield, Md.	Bishops Head, Md.
26	Fsh.	6	100	Diamond State Fish Products Co. (Del.)	Wilmington, Del.	Lewes, Del.
27	Fsh.	3	30	Prince Packing Co. (Wash.)	Seward, Alaska	Drier Bay, Alaska.
28	Fsh.	2	8	David H. Herbert	Marquette, Mich.	Nahma, Mich.
29	Tow.	7	210	Great Lakes Dredge & Dock Co. (N. J.)	Duluth, Minn.	101 South Michigan Avenue.
30	Fsh.	1	135	Martineff Fish Co. (Calif.)	San Francisco, Calif.	Taylor and Jefferson Streets.
31	Fsh.	1	135	do.	do.	Do.
32	Fsh.	5	45	Southern California Fish Corporation (Calif.)	Los Angeles, Calif.	East San Pedro, Calif.
33	Oys.	2	10	Doughty Hill & Co. (Va.)	Cape Charles, Va.	Chincoteague, Va.
34	Frt.	2	24	O. A. Lockerman	Crisfield, Md.	Route 1.
35	Fsh.	3	40	Johan M. Christiansen	Seattle, Wash.	8537 Twelfth Avenue NW.
36	Frt.	2	75	Carl A. Anderson	San Francisco, Calif.	227 Bennington Street.
37	Mso.	2	12	Ben Green	Savannah, Ga.	208 West Bay Street.
38	Pas.	1	25	Horatio M. Marsh	Chicago, Ill.	0117 Buffalo Avenue.
39	Frt.	1	30	Anders Williams Co. (Va.)	Norfolk, Va.	112 Randolph Street.
40	Fsh.	4	6	A. Bowman	Wrangell, Alaska	
41	Fsh.	7	60	Ambrose Smith	New Bedford, Mass.	202 Highland Street.
42	Fsh.	3	60	William Lind	New York, N. Y.	Greenport, N. Y.
43	Fsh.	3	24	Boer Johannes Soderqvist	do.	Do.
44	Fsh.	6	20	Beach Haven Fish Co. (N. J.)	Philadelphia, Pa.	Beach Haven, N. J.
45	Fsh.	1	60	Arthur Pomeroy	Marquette, Mich.	St. Ignace, Mich.
46	Fsh.	1	35	Georgo Mann	New York, N. Y.	3311 Broadway.
47	Fsh.	1	24	Krust Oxensjerna	Galveston, Tex.	1216 Avenue K.
48	Fsh.	2	30	Ullman White	Crisfield, Md.	Hoopersville, Md.
49	Frt.	1	25	Wuechter Bros. Co. (Wash.)	Seward, Alaska	Fairbanks, Alaska.
50	Tow.	3	20	Louis Igart	Paducah, Ky.	013 South Third Street.
51	Fsh.	1	40	Ole Thompson	New Haven, Conn.	320 Congress Avenue.
52	Fsh.	2	20	J. L. Springer	Miami, Fla.	1131 Southwest Tenth Street.
53	Fsh.	1	25	Walter Russell	Philadelphia, Pa.	Bridgeton, N. J.
54	Fsh.	2	25	Charles Miller	New York, N. Y.	Southampton, N. Y.
55	Oys.	2	60	Georgo A. Schmeek	Bridgeport, Conn.	01 Seabright Avenue.
56	Fsh.	2	8	Axel Carlson	Grand Haven, Mich.	Manistee, Mich.
57	Cod.	12	120	Edward J. Welderman	Gloucester, Mass.	8 Wiley Street.
58	Cod.	4	95	O'Hara Bros. Co. (Mass.)	Boston, Mass.	22 New Fish Pier.
59	Fsh.	2	75	William Stewart	Seattle, Wash.	461 Colman Building.
60	Fsh.	6	20	Booth Fisheries Co. (Del.)	do.	Marion Building.
61	Frt.	2	15	J. Balm Bradshaw	Cambridge, Md.	Fairbank, Md.
62	Fsh.	1	13	S. C. Robertson	Tacoma, Wash.	Ferndale, Wash.
63	Tow.	1	140	Axel J. Nilson	San Francisco, Calif.	2145 Harrison Street.
64	Cod.	4	665	Maurice A. Cornell	New Bedford, Mass.	R. F. D. 4, box 78, South Dartmouth, Mass.
65	Fsh.	1	45	Reuben Carrow	Grand Haven, Mich.	Cheboygan, Mich.
66	Tow.	10	6300	Great Lakes Dredge & Dock Co. (N. J.)	Duluth, Minn.	First National Bank Build- ing.
67	Fsh.	1	16	A. A. Charawell	Seattle, Wash.	Tokoland, Wash.
68	Pas.	2	40	Charles Pfeiffer	New York, N. Y.	2072 Fulton Street (R.).
69	Fsh.	5	25	William A. Dunn	Newport, R. I.	Block Island, R. I.
70	Frt.	1	80	San Rafael Freight & Transfer Co. (Calif.)	San Francisco, Calif.	Pier 9.
71	Frt.	1	70	Otis Brooks Lumber Co.	Ogdensburg, N. Y.	Clayton, N. Y.

¹ Formerly ga. s. Pocomoko.

⁴ Formerly U. S. Navy ga. s. 1169.

Lic. No.	Official No.	Signal letters	Rtg	Name of vessel	Tonnage		Register dimensions			When built	Where built
					Gross	Net	Length	Breadth	Depth		
							Feet	Feet	Feet		
1	210812		Ga. s.	Mary F.	13	10	30.1	13.5	4.6	1920	Vermillion, Ohio.
2	221187		Ga. s.	Mary F.	21	8	54.4	14.7	4.4	1920	Palmer, Va.
3	223665		Ga. s.	Mary F. II	15	12	51.0	14.3	3.3	1924	Vermillion, Ohio.
4	213372		Ga. s.	Mary G.	31	21	51.4	14.2	6.4	1915	Tacoma, Wash.
5	218151		Ga. s.	Mary G. II	34	23	51.0	15.0	6.6	1919	do.
6	220288		Ga. s.	Mary G. II	14	0	39.7	13.1	4.7	1920	Boston, Mass.
7	211895		Ga. w.	Mary II	8	8	49.3	12.0	2.5	1913	High Bridge, Ky.
8	222617		Ga. s.	Mary J.	9	0	36.0	11.0	3.0	1922	Sitka, Alaska.
9	208770		Ga. w.	Mary K.	0	5	44.5	8.0	1.9	1911	Antiquity, Ohio.
10	210009		Ga. s.	Mary L.	7	5	31.8	10.8	3.2	1912	Brunswick, Ga.
11	210120		Ga. s.	Mary L.	11	8	38.4	10.8	3.6	1910	Detroit, Mich.
12	213272		Ga. s.	Mary L.	13	8	39.0	11.4	5.4	1915	Ellsworth, Me.
13	219934		Ga. s.	Mary L.	8	7	33.2	8.8	4.4	1920	Seattle, Wash.
14	220720		Ga. s.	Mary L.	27	16	57.0	15.7	5.3	1920	Baltimore, Md.
15	223187		Ga. s.	Mary M.	7	6	30.7	8.8	2.2	1922	St. James, Mich.
16	224256		Ga. s.	Mary M.	42	29	60.0	17.7	6.0	1924	Amburg, Va.
17	224025		Ol. s.	Mary M.	47	20	67.2	17.3	8.2	1925	Essex, Mass.
18	207172		Ga. s.	Mary R.	6	6	43.6	10.4	4.4	1910	St. Marys, Ga.
19	224334		Ga. s.	Mary R.	10	7	28.0	11.8	4.0	1923	Unknown
20	216946		Ga. s.	Mary S.	39	30	59.0	15.3	6.9	1918	Los Angeles, Calif.
21	210887		Ga. s.	Mary T.	17	12	45.3	15.0	4.5	1913	Mobile, Ala.
22	214952		Ga. s.	Mary V.	12	10	34.8	11.3	4.5	1917	Seattle, Wash.
23	221710		Ga. s.	Mary V.	10	8	40.4	10.0	1.7	1925	St. Louis, Mo.
24	207546		Ga. s.	Mary A. J.	7	0	31.7	8.0	3.7	1910	Douglas, Alaska.
25	226925		Ol. s.	Mary and Elizabeth	64	44	59.9	23.6	7.1	1920	White Haven, Md.
26	223060		Ga. s.	Mary and Louise	23	16	51.0	14.5	4.5	1922	Irlington, Va.
27	01812		Ga. s.	Mary and Virginia	16	9	54.1	16.1	4.1	1885	Pocomoke City, Md.
28	03352		Ga. s.	Mary Adella	12	7	39.2	13.6	3.4	1902	Accomac, Va.
29	210524		Ga. s.	Mary Alice	18	17	37.2	11.0	4.0	1912	Green Bay, Wis.
30	209112		Ga. s.	Mary Alphonse	11	9	45.0	10.1	3.6	1909	Georgetown, S. C.
31	01492		Ga. s.	Mary Ann	11	5	38.4	13.8	4.0	1882	Rockaway, N. Y.
32	215280		Ga. s.	Mary Ann	0	8	36.9	10.2	3.0	1917	Marshfield, Oreg.
33	216070		Ga. s.	Mary Ann	14	11	37.5	11.7	3.4	1918	Douglas, Alaska.
34	218451		Ga. s.	Mary Ann	9	6	35.7	8.2	4.5	1910	Olympia, Wash.
35	220343		Ga. s.	Mary Anna	38	25	60.8	14.0	6.8	1920	Benmont, Tex.
36	201750		Ga. s.	Mary Anna	52	35	68.0	23.0	6.0	1905	Greenwich, N. J.
37	205393		Ga. s.	Mary Barbara	30	19	49.3	17.6	5.4	1908	Port Jefferson, N. Y.
38	227022		Ga. w.	Mary Bond	14	14	56.5	11.0	2.3	1927	Decatur, Ala.
39	01579		Ol. s.	Mary Buckley	132	100	98.5	28.5	6.4	1883	Tottenville, N. Y.
40	225317		Ga. s.	Mary Carmen	27	13	49.0	15.5	5.4	1920	Pascagoula, Miss.
41	03235		Ol. s.	Mary Celine	14	14	49.0	16.9	2.4	1902	Biloxi, Miss.
42	224131		Ol. s.	Mary Colman	18	18	54.5	19.3	4.5	1924	Berlin, Va.
43	226083	KWVI	Ol. s.	Mary De Costa	103	62	88.6	22.8	10.4	1909	Gloucester, Mass.
44	00174		Ga. s.	Mary Draper	41	28	62.0	16.0	5.9	1869	Jacksonville, Fla.
45	01001		Ga. s.	Mary Elizabeth	14	11	37.2	14.2	3.6	1889	Annapolis, Md.
46	00432		Ga. s.	Mary Ella	13	11	39.0	15.8	3.0	1872	Rye, N. Y.
47	222158		Ga. s.	Mary Ella	10	9	35.8	9.3	3.7	1914	Port Republic, N. J.
48	224557		Ol. s.	Mary Ella	86	36	91.5	23.1	7.5	1925	Dorchester, N. J.
49	226934		Ga. s.	Mary Ella	8	6	32.6	11.0	3.0	1927	Parkertown, N. J.
50	200435		Ga. s.	Mary Ellen	18	15	39.0	14.2	4.0	1883	Whatcom, Wash.
51	222149		Ol. s.	Mary Ellen	80	49	81.2	18.6	8.6	1922	Tacoma, Wash.
52	222023		Ol. w.	Mary Ellen	41	41	64.6	22.0	3.4	1922	Chamols, Mo.
53	223565		Ol. w.	Mary Ellen	33	14	52.4	13.4	3.6	1923	Havana, Ill.
54	212641		Ga. s.	Mary Ethel	55	37	61.3	17.6	6.6	1912	Superior, Wis.
55	209760		Ga. s.	Mary Fletcher	14	10	51.0	15.2	3.3	1912	Elipse, Va.
56	202084		Ga. s.	Mary Frances	12	8	44.0	10.0	3.7	1905	Olympia, Wash.
57	227101		Ga. s.	Mary Frances	10	10	44.8	13.0	4.4	1927	Widman, Md.
58	223439		Ga. s.	Mary Jane	29	14	47.1	13.0	7.0	1923	Pensacola, Fla.
59	214439		Ga. s.	Mary Jenn	8	5	33.0	11.1	5.0	1916	Seattle, Wash.
60	212840		Ga. w.	Mary Jo.	65	34	64.0	19.0	4.7	1914	Vovny, Ind.
61	222827		Ga. s.	Mary John	11	7	35.0	11.3	3.5	1912	St. Andrew, Fla.
62	213965		Ga. s.	Mary Lenora	8	5	41.3	11.6	3.0	1915	Queenstown, Md.
63	226913		Ga. s.	Mary Locke	7	6	30.5	13.0	3.5	1880	Toms River, N. J.
64	226391		Ol. s.	Mary Lou	66	45	66.4	17.9	7.6	1927	Seattle, Wash.
65	222437		Ga. s.	Mary Lucille	20	27	40.0	10.0	3.2	1892	Everett, Wash.
66	200610		Ga. s.	Mary Malony	42	28	63.0	16.0	6.8	1912	Anacortes, Wash.
67	222553		Ol. s.	Mary McCONNELL	25	21	65.0	12.0	4.0	1922	Dubuque, Iowa.
68	223418		Ga. s.	MARY MARGARET	60	26	61.5	17.9	4.6	1923	Ilay City, Mich.
69	223276		Ga. s.	Mary Mildred	12	0	42.1	12.9	3.7	1923	Portin, Va.
70	205926		Ga. s.	Mary Minerva	5	5	27.3	11.6	2.6	1608	Athletic City, N. J.
71	225100		Ga. s.	Mary Pearl	0	5	40.6	12.6	3.1	Unknown	Unknown
72	223695		Ol. s.	Mary Poli	13	9	42.2	12.0	3.0	1921	Fernandina, Fla.
73	02229		Ga. s.	Mary Priscilla	14	6	53.0	14.2	3.6	1890	Oricola, Md.
74	225321		Ol. s.	Mary Seurs	143	65	108.8	25.0	11.8	1926	Essex, Mass.

1 Formerly G. s. A. C. Frazer.

1 Formerly ga. w. Blotuck.

Motor Vessels

419

Line No.	Service	Crew	Horse-power	Name of owner	Home port	Address of owner
1	Fsh.	2	45	F. Hubert Parsons	Sandusky, Ohio	Vermillion, Ohio.
2	Fsh.	3	24	T. G. Julian	Reedville, Va.	Palmer, Va.
3	Fsh.	2	94	George B. Parsons	Sandusky, Ohio	Serranito, Ohio.
4	Fsh.	7	40	Northern Fisheries (Wash.)	Tacoma, Wash.	Anacortes, Wash.
5	Fsh.	8	50	J. E. Berg	Ketchikan, Alaska	Box 903.
6	Cod.	6	250	Salvatore Rausa	Boston, Mass.	10 Hyron Court, Roxbury, Mass.
7	Tow.	3	22	Harry Pounds	Louisville, Ky.	Beattyville, Ky.
8	Fsh.	2	12	Thomas Sanders	Juneau, Alaska	Sitka, Alaska.
9	Pas.	1	8	James P. Gray	Pittsburgh, Pa.	Wheeling, W. Va.
10	Fsh.	2	10	M. McIntosh	Brunswick, Ga.	
11	Frt.	1	8	Albert Leonhardt	Detroit, Mich.	2720 Jay Street.
12	Cod.	2	20	E. J. Ross	Rockland, Me.	New Harbor, Me.
13	Fsh.	2	12	P. D. Blankenship	Seattle, Wash.	Marysville, Wash.
14	Fsh.	2	100	Arundel Corporation (Md.)	Baltimore, Md.	Pratt Street, Pier 2.
15	Fsh.	2	7	Barney Martin	Grand Haven, Mich.	St. James, Mich.
16	Oys.	2	45	J. W. Greenwell	Annapolis, Md.	Hollywood, Md.
17	Cod.	12	60	Langford & Pine	Gloucester, Mass.	37 Rogers Street.
18	Pas.	2	18	Frank T. Rudolph	Fernandina, Fla.	St. Marys, Ga.
19	Frt.	2	16	Charles Johnston	Savannah, Ga.	507 East Thirty-sixth Street.
20	Fsh.	7	65	Anton Martinovich	Los Angeles, Calif.	359 O'Farrell Street, San Pedro, Calif.
21	Frt.	2	28	D. C. Byrne	Mobile, Ala.	
22	Fsh.	1	12	Jimmie Brown	Juneau, Alaska	Killsnoo, Alaska.
23	Pas.	1	15	Clyde Burch	St. Louis, Mo.	1110 Dillon Street.
24	Fsh.	1	20	W. A. Hart	Juneau, Alaska	Tenakee, Alaska.
25	Frt.	3	60	Birdie H. Hudson	Crisfield, Md.	Salisbury, Md.
26	Frt.	3	25	Russell S. Baker	Cambridge, Md.	
27	Frt.	2	24	T. E. Miles	Newport News, Va.	Hicks Wharf, Va.
28	Oys.	2	18	James W. Jester	Cape Charles, Va.	Chincoteague, Va.
29	Msc.	2	22	Charles S. Shing	Marquette, Mich.	Gladstone, Mich.
30	Pas.	2	40	Robert H. Lucas	Charleston, S. C.	Wando, S. C.
31	Tow.	1	18	J. C. Mattox	Norfolk, Va.	Portsmouth, Va.
32	Pas.	1	20	Charles H. Spooner	Marshfield, Ore.	
33	Fsh.	1	20	Henry Stevens	Juneau, Alaska	Douglas, Alaska.
34	Fsh.	1	25	O. L. Budd	Seattle, Wash.	Olympia, Wash.
35	Pas.	2	50	J. F. Dill	Port Arthur, Tex.	Beaumont, Tex.
36	Tow.	2	100	Arthur Halliwell	Newark, N. J.	Clifton, N. J.
37	Frt.	3	50	Patrick McGovern (N. Y.)	New York, N. Y.	50 East Forty-second Street.
38	Tow.	1	25	A. A. Savage	Mobile, Ala.	American Trust Building, Birmingham, Ala.
39	Frt.	7	120	H. L. Brooks	Washington, N. C.	Bath, N. C.
40	Fsh.	6	25	Star Fish & Oyster Co. (Ala.)	Mobile, Ala.	Foot Canal Street.
41	Tow.	2	45	L. B. Skinner Co. (Fla.)	Tampa, Fla.	Hillsborough Hotel.
42	Fsh.	3	45	T. J. Blake	Newport News, Va.	Bena, Va.
43	Fsh.	10	100	Leandro J. Costa, Jr.	Boston, Mass.	22 Prince Street.
44	Frt.	5	72	Stevens Line Co. (S. C.)	Charleston, S. C.	Yonges Island, S. C.
45	Msc.	2	16	Wm. N. Christopher	Baltimore, Md.	Oranville, Md.
46	Oys.	2	45	Clarence E. Palmer	Bridgeport, Conn.	Riverside, Conn.
47	Pas.	2	16	Eliuer J. Abbott	Philadelphia, Pa.	6719 Lansdowne Avenue.
48	Oys.	18	90	Henry C. Nickelson	do.	Port Norris, N. J.
49	Pas.	1	30	Lester J. Cowperthwaite	do.	Beach Haven, N. J.
50	Fsh.	2	25	John Reilly	Seward, Alaska	Valdez, Alaska.
51	Fsh.	6	100	Farwest Fisheries (Wash.)	Seattle, Wash.	628 Pioneer Building.
52	Pas.	2	30	Joel J. Zumwalt, Jr.	St. Louis, Mo.	Sto. Genevieve, Mo.
53	Tow.	2	60	Illinois River Packet Co. (Ill.)	Peoria, Ill.	Pekin, Ill.
54	Frt.	4	80	Leo H. Jansen	Milwaukee, Wis.	Marquette, Wis.
55	Frt.	1	24	H. L. Deans	Norfolk, Va.	Churchland, Va.
56	Tow.	1	50	Foss Co. (Wash.)	Seattle, Wash.	Bolcom Dock.
57	Fsh.	2	40	Thomas Trott	Annapolis, Md.	General delivery.
58	Fsh.	6	36	Liberty Fish & Oyster Co. (Tex.)	Galveston, Tex.	2025 Avenue G.
59	Msc.	6	40	Sawyer Reynolds & Co. (T. A.)	Ketchikan, Alaska	
60	Fer.	3	25	Paducah-Brookport Ferry Co. (Ky.)	Paducah, Ky.	City National Building.
61	Frt.	1	21	J. E. Rogers	Pensacola, Fla.	West Bay, Fla.
62	Frt.	2	10	Wells Yewell	Baltimore, Md.	Queenstown, Md.
63	Pas.	1	14	Francis Helmerichs	Philadelphia, Pa.	Tuckerton, N. J.
64	Fsh.	4	135	Geo. T. Myers	Seattle, Wash.	Culman Building.
65	Tow.	2	32	Golda B. Lewis	do.	Everett, Wash.
66	Fsh.	2	75	Point Ward Packing Co. (Alaska)	Wrangell, Alaska	
67	Pas.	2	90	Richard McConnell	St. Louis, Mo.	Cave In Rock, Ill.
68	Frt.	4	120	Phillip R. Englefield	Grand Haven, Mich.	St. Joseph, Mich.
69	Frt.	2	21	W. A. Graham	Newport News, Va.	Messick, Va.
70	Pas.	1	11	Horace Traumer	Philadelphia, Pa.	Beach Haven, N. J.
71	Frt.	1	10	O. B. Spivey	Newport News, Va.	533 Thirty-first Street.
72	Tow.	2	30	Matt C. Lewis	Miami, Fla.	Lake Worth, Fla.
73	Frt.	3	36	W. C. Baker	Norfolk, Va.	923 Wood Street.
74	Cod.	22	150	Jose S. Sears	Gloucester, Mass.	29 Prospect Square.

Line No.	Official No.	Signal letters	Rig	Name of vessel	Tonnage		Register dimensions			When built	Where built
					Gross	Net	Length	Breadth	Depth		
1	206010		Ga. s.	Mary Sue.....	20	12	63.0	15.0	4.0	1908	Crab Neck, Va.
2	218146		Ga. s.	Mary Ward.....	11	8	37.0	12.2	3.3	1910	Sitka, Alaska
3	92918		Ga. s.	Mary A. Gleason.....	63	26	78.4	21.3	8.0	1890	Essex, Mass.
4	224391		Ol. s.	Mary A. Edwards.....	77	23	101.3	14.9	8.3	1917	Alexandria, Va.
5	208997		Ga. s.	Mary A. Sharp.....	24	11	65.0	14.0	6.3	1908	Sharps, Va.
6	220151		Ga. s.	Mary B. Holmes.....	14	0	42.2	12.3	4.7	1920	Eastport, Me.
7	226258		Ga. s.	Mary C. Fischer.....	12	8	37.6	10.7	6.4	1927	Seattle, Wash.
8	206777		Ga. s.	Mary C. Sharpless.....	21	10	49.0	17.0	5.4	1909	Dorchester, N. J.
9	90993		Ga. s.	Mary E. Combs.....	13	11	37.0	14.8	4.2	1877	Freetort, N. Y.
10	224375		Ga. s.	Mary E. Haynie.....	35	20	56.3	16.4	5.6	1924	Amburg, Va.
11	222000		Ol. s.	Mary E. O'Hara.....	108	49	92.0	22.8	11.0	1922	Essex, Mass.
12	209226	KSND	Ol. s.	Mary F. Curtis.....	121	65	101.3	21.0	11.2	1903	do.
13	92395		Ga. s.	Mary E. Durrin.....	14	13	41.5	13.8	4.6	1891	Keyport, N. J.
14	135203		Ga. s.	Mary F. Howlett.....	27	11	58.0	10.6	5.0	1876	Philadelphia, Pa.
15	210777		Ol. s.	Mary F. Rulh.....	46	33	65.0	16.4	8.4	1912	Essex, Mass.
16	90351		Ga. s.	Mary F. Sheppard.....	30	14	55.7	18.8	5.0	1871	Hillington, N. J.
17	212168		Ga. s.	Mary G. Morehead.....	21	16	58.3	13.5	3.0	1914	Morehead City, N. C.
18	212665		Ga. s.	Mary J. Dean.....	15	8	42.0	12.6	3.8	1914	Hoopers Island, Md.
19	220818		Ga. s.	Mary J. Walton.....	10	0	34.0	12.0	3.2	1920	Apalachicola, Fla.
20	219071		Ga. s.	Mary K. Wurren.....	16	11	43.0	11.4	4.0	1919	Herkuley, Va.
21	91461		Ga. s.	Mary L. Robbins.....	16	13	40.5	15.5	4.4	1882	Cedarville, N. J.
22	93394		Ga. s.	Mary M. Lord.....	21	9	50.0	16.2	7.1	1903	Lybce, Mo.
23	209187		Ol. s.	Mary P. Gouhart.....	110	66	101.0	21.0	10.8	1911	Gloucester, Mass.
24	93108		Ga. s.	Mary P. Mosquito.....	81	47	84.5	22.7	9.0	1901	Essex, Mass.
25	224170		Ol. s.	Mary R. Mullins.....	77	42	84.7	20.3	8.8	1924	Friendship, Me.
26	211628		Ga. s.	Mary S. Fannuc.....	9	6	37.3	12.3	3.9	1913	Conn River, Va.
27	93223		Ga. s.	Mary T. Fallon.....	74	48	75.5	21.6	9.0	1901	Essex, Mass.
28	227296		Ol. s.	MARY ELLEN O'NEIL.....	11,628	7,221	699.7	70.3	39.0	1928	Chester, Pa.
29	227365		Ol. s.	Mary Terese Carmela.....	92	63	85.4	21.7	10.5	1928	Essex, Mass.
30	227063		Ol. s.	Marydel.....	171	116	97.6	28.2	7.7	1927	Rtark, Va.
31	223181		Ga. s.	Maryeth.....	11	7	38.5	9.0	4.3	Unknown
32	161227	KSLF	Ol. s.	MARYLAND.....	2,498	2,068	250.5	45.3	22.9	1903	Bath, Me.
33	204710		Ga. s.	Maryland.....	17	13	49.0	15.9	4.4	1907	Oxford, Md.
34	205057		Ga. s.	Maryland.....	14	9	48.6	16.1	3.1	1908	Havro de Grace, Md.
35	209480		Ga. s.	Maryland.....	20	20	51.8	14.7	6.1	1912	Tacoma, Wash.
36	212857		Ga. s.	Maryland.....	11	11	40.2	11.8	3.0	1914	Miami, Fla.
37	215751		Ga. s.	Maryland.....	15	10	52.0	12.7	4.2	1917	Elliott, Md.
38	221856	Ga. s.	Maryland.....	9	5	39.2	12.1	2.7	1921	Cut Off, La.	
39	222080	Ga. s.	Maryland.....	14	11	41.0	12.2	4.0	Unknown	
40	213109	Ga. s.	Marysville.....	26	17	40.0	13.6	5.0	1915	Tacoma, Wash.	
41	215381	Ga. s.	Masada.....	41	31	53.8	18.4	4.8	1917	Holly Hill, Fla.	
42	92519	Ga. s.	Mascot.....	5	5	41.8	11.2	2.7	1893	Sallsbury, Md.	
43	92587	Ga. s.	Mascot.....	21	7	60.0	12.8	0.2	1891	Hoston, Mass.	
44	202107	Ga. s.	Mascot.....	59	42	71.0	20.2	0.6	1905	Greenport, N. Y.	
45	205518	Ga. s.	Mascot.....	5	5	25.0	7.0	0.8	1908	Elizabeth City, N. C.	
46	209316	Ga. s.	Mascot.....	8	5	39.6	9.3	3.3	1911	Miami, Fla.	
47	213678	Ga. s.	Mascot.....	10	10	30.0	9.3	3.4	1915	Green Bay, Wis.	
48	214739	Ga. s.	Mascot.....	15	11	52.0	12.6	2.3	1917	Holly Hill, Fla.	
49	221718	Ga. s.	Mascot.....	7	5	31.6	10.6	3.6	1921	Belmar, N. J.	
50	225031	Ol. s.	Mascot.....	14	9	59.1	15.2	4.1	1925	Sandusky, Ohio.	
51	218578	Ga. s.	Mascot II.....	12	8	43.5	11.4	4.5	1916	Los Angeles, Calif.	
52	92225	Ga. s.	Mascot.....	15	14	40.4	15.9	4.1	1890	Port Republic, N. J.	
53	92018	Ga. s.	Mascotte.....	22	15	51.8	15.0	4.4	1881	Roslyn, N. Y.	
54	92317	Ga. s.	Mascotte.....	6	5	28.7	11.5	3.0	1885	Alexandria, Va.	
55	226893	Ol. s.	Mason.....	21	9	44.3	14.2	4.2	1927	Fernandina, Fla.	
56	221310	Ga. s.	Mason.....	9	0	31.5	11.3	3.0	1921	Gulvoston, Tex.	
57	92871	Ol. s.	Massasoll.....	31	21	58.4	17.8	7.0	1898	Gloucester, Mass.	
58	221090	Ga. s.	Massasoll.....	11	8	41.0	13.4	3.2	1900	Sayville, N. Y.	
59	223488	Ga. s.	Matchless.....	12	8	42.0	14.0	3.3	1923	Houma, La.	
60	227192	Ga. s.	Matchless.....	0	7	32.0	10.2	3.1	1927	Sealovel, N. C.	
61	202221	Ga. s.	Matilda.....	99	73	79.0	29.0	6.4	1905	San Francisco, Calif.	
62	215490	Ga. s.	Matilda.....	11	7	39.0	11.3	3.0	1917	Wrangell, Alaska	
63	213366	Ga. s.	Matilda H.....	6	5	28.4	12.7	3.2	1913	Port Republic, N. J.	
64	207325	Ga. s.	Matilda J. Dixon.....	8	0	38.9	13.4	3.3	1910	Olivet, Md.	
65	210761	Ga. s.	Matsu.....	15	10	48.4	12.2	5.0	1912	Oakland, Calif.	
66	225770	Ga. w.	Mattle.....	14	12	39.5	10.3	3.0	1926	Kansas City, Mo.	
67	93069	Ga. s.	Mattle II.....	7	6	30.3	12.5	4.1	1899	Port Republic, N. J.	
68	92985	Ga. s.	Mattle J.....	13	7	40.3	14.2	3.3	1899	Biloxi, Miss.	
69	220933	Ga. s.	Mattle J.....	11	5	45.9	11.3	4.1	1920	Lewisetta, Va.	

1 Formerly U. S. Navy subchaser 100.

2 Formerly schooner Ella Weissinger.

3 Formerly ga. s. Mizpah.

4 Formerly ga. s. Kineo.

Line No.	Serv-ice	Crew	Horse-power	Name of owner	Home port	Address of owner
1	Frt.	2	37	W. T. Shield	Newport News, Va.	Dandy, Va.
2	Fsh.	1	16	Geo. Ward	Sitka, Alaska	
3	Fsh.	8	37	Hay Fisheries Co. (Fla.)	Pensacola, Fla.	St. Andrews, Fla.
4	Fsh.	20	100	Herbert N. Edwards	New York, N. Y.	Amagansett, N. Y.
5	Tow.	3	35	Joseph F. O'Brien	Savannah, Ga.	Harnard and River Streets.
6	Frt.	1	32	Ernest H. Holmes	Eastport, Mo.	Customs Street.
7	Fsh.	2	20	Mrs. Mary C. Fischer	Seattle, Wash.	Route 2, Laurel Heights, Everett, Wash.
8	Oys.	6	25	John Sharpless	Philadelphia, Pa.	Millville, N. J.
9	Fsh.	1	50	Howard T. Andersen	New York, N. Y.	601 Willow Avenue.
10	Frt.	3	35	Allo G. Simmons	Crisfield, Md.	Fishing Creek, Md.
11	Fsh.	22	100	O'Hara Bros. Co. (Mass.)	Boston, Mass.	22 Fish Pier.
12	Cod.	19	120	Clorton-Pew Vessels Co. (Mass.)	Gloucester, Mass.	Rowe Square.
13	Misc.	1	25	Ralph Jones	New York, N. Y.	Great Kills, N. Y.
14	Oys.	9	50	John Flynn	Philadelphia, Pa.	Merchantville, N. J.
15	Fsh.	10	75	Alsie Rock	New Bedford, Mass.	200 Acushnet Avenue.
16	Oys.	6	36	A. B. Campbell, sr.	Philadelphia, Pa.	Port Norris, N. J.
17	Frt.	3	70	S. E. Baltary	Baltimore, Md.	Care Dock Master, City Yacht Basin, Miami, Fla.
18	Frt.	2	12	W. C. Dean	Crisfield, Md.	Hoopersville, Md.
19	Fsh.	2	12	S. D. Walton	Apalaheicola, Fla.	
20	Tow.	1	36	Old Dominion Marine Ry. Corporation (Va.)	Norfolk, Va.	
21	Oys.	4	20	Harry Sutter	Philadelphia, Pa.	Port Norris, N. J.
22	Frt.	2	20	E. W. Brown Co.	Portland, Mo.	South Portland, Me.
23	Cod.	18	100	Manuel C. Santos	Provincetown, Mass.	151 Commercial Street.
24	Fsh.	10	72	Samuel C. Halsey	New York, N. Y.	10 Fulton Fish Market.
25	Fsh.	0	100	D. F. Mullins	New Bedford, Mass.	34 Willow Street.
26	Misc.	3	18	H. G. Oakley	Reedville, Va.	Simonson, Va.
27	Fsh.	10	72	James S. Ellis	Boston, Mass.	Melrose Highlands, Mass.
28	Tnk.	48	3,200	California Petroleum S. S. Corporation (Calif.)	Los Angeles, Calif.	Security Building, Fifth and Spring Streets.
29	Fsh.	12	150	Benjamin Cureum	Gloucester, Mass.	Beach Court.
30	Frt.	4	120	Wm. E. Valliant	Baltimore, Md.	Laurel, Del.
31	Misc.	1	20	Leon Sawyer	Miami, Fla.	1237 North West Fortleth Street.
32	Frt.	25	b 720	Texas Co. (Del.)	Wilmington, Del.	7 West Tenth Street.
33	Frt.	2	10	William H. Valliant	Cambridge, Md.	Bellevue, Md.
34	Pas.	2	30	George V. August	Wilmington, Del.	831 Church Street.
35	Fsh.	2	40	Joseph Johnson	Tacoma, Wash.	931 North Aider Street.
36	Pas.	1	35	Stanley Kitching	Miami, Fla.	Care Stuart Bank & Trust Co., Stuart, Fla.
37	Frt.	1	30	George D. Murphy	Crisfield, Md.	Crocheron, Md.
38	Pas.	3	21	W. J. Bowley	New Orleans, La.	Viola, La.
39	Frt.	3	30	A. S. Foreman	Norfolk, Va.	1113 Manchester Avenue.
40	Fsh.	4	55	Vino Dragojevich	Tacoma, Wash.	Everett, Wash.
41	Frt.	4	78	L. W. Triesback	Jacksonville, Fla.	1125 Horseshall Street.
42	Frt.	2	5	Mabry B. Crockett	Cambridge, Md.	Oxford, Md.
43	Fsh.	6	65	Gusta Johannesen	New York, N. Y.	717 Third Avenue (B.).
44	Oys.	0	75	Andrew Rudel Oyster Co. (Conn.)	Bridgeport, Conn.	South Norwalk, Conn.
45	Frt.	1	7	Willie Roper	Elizabeth City, N. C.	South Mills, N. C.
46	Frt.	1	18	C. D. Moreau	Miami, Fla.	Care New Haleson Arcade.
47	Fsh.	2	20	Swara Hagen	Milwaukee, Wis.	Detroit Harbor, Wis.
48	Pas.	1	75	Ralph H. Nutting	St. Augustine, Fla.	P. O. Box 1632, Daytona Beach, Fla.
49	Fsh.	0	20	Long Beach Fishery (N. J.)	Philadelphia, Pa.	Brant Beach, N. J.
50	Pas.	2	150	John P. Noutman	Sandusky, Ohio	
51	Pas.	4	40	Van Camp Sea Food Co. (Calif.)	Los Angeles, Calif.	East San Pedro, Calif.
52	Pas.	2	18	Bessie W. Gale	Philadelphia, Pa.	Atlantic City, N. J.
53	Frt.	2	18	Joseph W. Trautwein	Annapolis, Md.	
54	Frt.	2	21	William Springer	New York, N. Y.	2269 Emmons Avenue (B).
55	Fsh.	3	46	A. C. Hedlund	Fernandina, Fla.	116 South Sixth Street.
56	Frt.	1	60	Alfred Mason	Galveston, Tex.	South Houston, Houston, Tex.
57	Fsh.	5	70	Douglas P. Malone	Vineyard Haven, Mass.	Vineyard, Mass.
58	Misc.	1	10	Walter F. Griffin	Bridgeport, Conn.	Stamford, Conn.
59	Frt.	3	27	Marcel Pitro	New Orleans, La.	Cut Off, La.
60	Fsh.	2	12	Leon Salter	Beaufort, N. C.	Sealovel, N. C.
61	Frt.	3	70	Sven Fredrickson	San Francisco, Calif.	141 Stoward Street.
62	Fsh.	1	12	Olus Jones	Wrangell, Alaska	
63	Pas.	1	14	William V. Wilbert	Philadelphia, Pa.	Forked River, N. J.
64	Frt.	3	20	Wilson W. Dowell	Annapolis, Md.	Solomons, Md.
65	Frt.	1	80	R. H. Vehmeyer	San Francisco, Calif.	Stockton, Calif.
66	Tow.	2	30	John Barclay	Kansas City, Mo.	124 North Third Street.
67	Fsh.	1	12	Lewis Adelbert White	Philadelphia, Pa.	Newkerton, N. J.
68	Oys.	4	15	Mrs. J. T. Maybury	Gulfport, Miss.	Bllox, Miss.
69	Frt.	2	32	W. J. Curran	Reedville, Va.	Lowisetta, Va.

* Formerly ga. s. McCoy Bros. No. 1.

* Formerly ga. s. 8 Bolls.

Line No.	Official No.	Signal letters	Rlg	Name of vessel	Tonnage		Register dimensions			When built	Where built
					Gross	Net	Length	Breadth	Depth		
1	224323		Ga. s.	Mattle J.	17	14	33.1	12.3	5.4	1924	Seattle, Wash.
2	226783		Ga. p.	Mattle Leo	23	23	60.5	13.1	3.4	1926	Mulberry, Ark.
3	91515		Ga. s.	Mattle May	20	19	62.0	16.0	3.4	1882	Isle of Wight Co., Va.
4	91054		Ga. s.	Mattle B. Sheppard	14	7	40.6	15.8	4.0	1884	Bridgeton, N. J.
5	92317		Ga. s.	Mattle F. Culver	26	16	61.0	17.0	5.0	1891	Tyaskin, Md.
6	92989		Ga. s.	Mattle L. Tyler	5	5	35.5	12.0	2.0	1899	Pocomoke City, Md.
7	91906		Ga. s.	Mattle P. Flavell	33	19	61.4	10.3	5.8	1887	Bridgeton, N. J.
8	92439		Ga. s.	Maud	12	8	27.5	13.0	4.0	1880	Newport, R. I.
9	92793		Ga. s.	Maud	7	7	32.6	13.6	3.0	1897	Patchogue, N. Y.
10	207248		Ga. s.	Maud C.	13	7	37.9	8.8	3.8	1909	Jacksonville, Fla.
11	201990		Ga. s.	Maud E.	15	13	45.0	15.0	4.1	1905	Atlantic City, N. J.
12	92613		Ga. s.	Maud S.	6	5	26.3	11.8	3.3	1896	Somers Point, N. J.
13	206102		Ga. s.	Maud S II	18	12	30.0	14.5	5.3	1909	Patchogue, N. Y.
14	201705		Ga. s.	Maud and Reg	12	8	54.0	13.2	3.9	1905	Washington, N. C.
15	200329		Ga. s.	Maud Hellen	7	5	37.4	12.7	3.0	1903	Crittenden, Va.
16	92150		Ga. s.	Maud Moller	5	5	31.0	13.6	3.4	1892	Patchogue, N. Y.
17	91050		Ol. s.	Maud Wilmet	72	47	72.4	17.1	7.0	1878	Pittsburgh, Pa.
18	92889		Ga. s.	Maud H. Morse	8	5	29.8	10.0	5.0	1897	Cushing, Mo.
19	92887		Ga. s.	Maud E. Talmage	8	5	45.0	15.5	3.6	1898	Quilford, Va.
20	214082		Ga. s.	Maud Hazel	11	9	37.5	9.8	3.5	1916	Everett, Wash.
21	205774		Ga. s.	Maudle	11	8	38.0	9.0	4.2	1908	Mohile, Ala.
22	225297		Ga. s.	Maunee	10	5	38.4	11.1	4.7	1925	West Palm Beach, Fla.
23	207421		Ga. s.	Maurice T.	8	7	27.0	8.3	3.0	1909	Ludington, Mich.
24	221035		Ga. s.	Maurice G. Davis	20	10	40.0	14.3	6.4	1925	Thomaston, Mo.
25	215195		Ga. s.	Mavis	29	24	52.6	14.2	5.7	1917	Seattle, Wash.
26	227028		Ol. s.	MAXNET II	24	16	60.2	14.1	4.2	1927	Ashabula, Ohio.
27	214222		Ga. s.	Maximo III	13	8	54.4	10.0	4.3	1916	Alexandria Bay, N. Y.
28	220251		Ga. s.	Maximo V.	13	8	64.6	10.2	2.6	1920	Alexandria Bay, N. Y.
29	221551		Ga. s.	Maxton	12	10	39.8	11.1	2.0	1921	Atlantic, N. C.
30	03282		Ga. s.	Maxwell	19	12	40.5	15.2	6.6	1902	Gloucester, Mass.
31	221684		Ga. s.	Maxwell	13	11	41.3	12.8	3.3	1905	St. Andrew, Fla.
32	223402		Ga. w.	Maxwell	25	15	63.9	14.0	3.2	1923	Carthage, Tenn.
33	202211		Ga. s.	May	14	11	47.0	12.0	4.0	1905	Wildwood, N. J.
34	205259		Ga. s.	May	7	5	29.2	9.2	4.0	1905	Tottenville, N. Y.
35	208185		Ga. s.	May	12	10	40.0	9.0	3.1	1910	Randolph, Ore.
36	209229		Ga. s.	May	22	15	40.0	12.0	4.8	1903	San Francisco, Calif.
37	213774		Ga. s.	May	12	6	38.0	12.0	6.0	1915	Port Aransas, Tex.
38	216981		Ga. s.	May	9	7	34.8	9.4	4.3	1918	Westport, Wash.
39	216083		Ga. s.	May	13	9	40.2	12.4	4.9	1918	Bnyonne, N. J.
40	222801		Ga. s.	May	8	7	33.6	10.5	3.3	-----	Unknown
41	223858		Ga. s.	May	11	8	37.2	14.5	3.2	-----	do
42	226598		Ga. w.	May	31	31	52.7	14.0	2.4	1927	Sewlekeley, Pa.
43	227380		Ol. s.	May	15	10	38.2	11.3	5.1	1928	Seattle, Wash.
44	217481		Ga. s.	May II	12	9	37.2	11.3	4.0	1916	Perth Amboy, N. J.
45	206511		Ga. s.	May II	9	9	32.9	8.7	4.5	1909	Hoston, Mass.
46	223414		Ga. s.	May B.	21	14	51.1	14.5	5.1	1923	Martinez, Calif.
47	225022		Ga. s.	May B.	7	5	20.5	0.0	2.0	1925	Ceralvo, Ky.
48	201827		Ga. s.	May B. 2	15	13	48.0	11.0	3.3	1907	Seattle, Wash.
49	210642		Ga. s.	May E.	24	19	47.0	10.0	2.8	1920	Jacksonville, Fla.
50	211461		Ga. s.	May W.	8	5	35.0	10.0	3.5	1913	Seattle, Wash.
51	223126		Ga. s.	Mayday	25	17	56.9	14.0	5.4	1923	Portland, Ore.
52	91811		Ga. s.	May Bateman	16	7	42.7	15.0	4.2	1885	Bridgeton, N. J.
53	93218		Ga. s.	May Blrd	12	8	38.1	9.7	4.5	1901	Slng Sing, N. Y.
54	205470		Ga. s.	May Date	16	11	38.0	11.6	5.0	1908	Seattle, Wash.
55	209240		Ol. s.	May Flower	18	11	40.9	17.3	3.8	1903	Hiloxi, Miss.
56	203253		Ga. s.	May Queen	14	12	45.0	10.8	4.4	1906	St. Joseph, Mich.
57	91897		Ga. s.	May Flower	9	6	50.0	14.0	2.8	1886	Calvert County, Md.
58	92318		Ga. s.	May Flower	14	9	40.7	11.3	4.8	1891	Seattle, Wash.
59	92518		Ga. s.	May Flower	18	7	56.9	15.8	4.4	1893	St. Peters, Md.
60	210160		Ga. s.	May Flower	13	11	37.0	10.2	3.2	1911	Jacksonville, Fla.
61	218690		Ga. s.	May Flowers	9	7	32.2	8.5	4.0	1910	Orens, Wash.
62	92266		Ga. s.	May Sellno	9	9	52.0	14.0	3.0	1890	Madison, Md.
63	92263		Ol. s.	Mayflower	37	32	71.9	13.4	6.8	1888	East Boston, Mass.
64	93136		Ga. s.	Mayflower	14	9	52.8	15.4	3.6	1901	Cedar Bayou, Tex.
65	93259		Ga. s.	Mayflower	11	10	27.4	11.7	3.1	1902	Key West, Fla.
66	202128		Ga. s.	Mayflower	12	0	38.0	8.9	3.0	1905	Portland, Ore.
67	204218		Ga. s.	Mayflower	14	10	55.0	12.0	4.2	1907	Sturgeon Bay, Wis.
68	201422		Ga. s.	Mayflower	9	7	30.0	9.5	3.8	1907	Bullard, Wash.
69	209118		Ga. s.	Mayflower	8	5	35.3	12.2	3.2	1910	Nukkeek, Alaska
70	212192		Ol. s.	Mayflower	13	8	45.3	12.2	5.0	1908	Solomons, Md.
71	212512		Ga. s.	Mayflower	15	12	45.3	11.6	4.0	1914	Norfolk, Va.
72	213900		Ga. s.	Mayflower	8	6	37.3	9.0	3.9	1915	Marshfield, Ore.
73	214647		Ga. s.	Mayflower	13	11	34.1	10.8	4.1	1916	Oyster Bay, N. Y.
74	219178		Ga. s.	Mayflower	37	25	55.3	14.9	6.9	1910	Los Angeles, Calif.

1 Formerly ga. s. Elco.

1 Formerly ga. s. Edna M.

Line No.	Service	Crew	Horse-power	Name of owner	Home port	Address of owner
1	Tow.	1	20	J. McClelland	Seattle, Wash.	1200 Westlake Avenue N.
2	Pas.	1	10	C. M. Hoover	Memphis, Tenn.	Millberry, Ark.
3	Frt.	2	15	J. M. Mathews	Norfolk, Va.	
4	Oys.	3	40	Wm. Fauver, Jr.	Philadelphia, Pa.	Millville, N. J.
5	Fsh.	2	36	J. L. Bradshaw	Newport News, Va.	Messick, Va.
6	Oys.	3	7	J. R. Wilkins	Reedville, Va.	Lodge, Va.
7	Oys.	6	36	Charles L. Schock	Nowark, N. J.	Elizabeth, N. J.
8	Pas.	1	16	Augusto J. Andrews	Providence, R. I.	Pawtucket, R. I.
9	Fsh.	1	16	Daniel O. Sealey	Perth Amboy, N. J.	Keansburg, N. J.
10	Frt.	1	21	Standard Manufacturing Co. (Fla.)	Tampa, Fla.	Cedar Keys, Fla.
11	Pas.	2	35	Dorothy G. Somers	Philadelphia, Pa.	621 Atlantic Avenue, Atlantic City, N. J.
12	Frt.	2	10	R. R. Postles	Wilmington, Del.	Frederica, Del.
13	Fsh.	1	40	Robert W. Alcock	New York, N. Y.	Bay Shore, N. Y.
14	Tow.	2	36	Washington Packing Co. (N. C.)	Washington, N. C.	
15	Frt.	1	20	Charles W. Thomas	Norfolk, Va.	Berkley, Va.
16	Fsh.	1	16	Edwin Wuest	New York, N. Y.	Freeport, N. Y.
17	Tow.	8	240	A. W. Whiteman	New Orleans, La.	Canal Bank Building.
18	Cod.	2	7	A. F. Bowden	Portsmouth, N. H.	227 Newcastle Avenue.
19	Oys.	2	7	C. T. Taylor	Cape Charles, Va.	Hloxom, Va.
20	Fsh.	1	20	William Graham	Seattle, Wash.	Stanwood, Wash.
21	Tow.	2	30	Home Dredging Co. (Ala.)	Mobile, Ala.	
22	Pas.	3	44	Frank Harold	Miami, Fla.	West Palm Beach, Fla.
23	Tow.	1	8	Abrahamson-Nerhelm Co. (Mich.)	Grand Haven, Mich.	Ludington, Mich.
24	Cod.	7	35	Leslie P. Davis	Rockland, Me.	Monhegan, Me.
25	Fsh.	2	40	Puro Food Fish Co. (Alaska)	Ketchikan, Alaska	
26	Fsh.	4	120	Charles R. Hoskins	Erie, Pa.	133 West Third Street.
27	Pas.	1	60	Combined Thousand Island Boat Tours (N. Y.)	Cape Vincent, N. Y.	Alexandria Bay, N. Y.
28	Pas.	1	80	Combined Thousand Island Tours (N. Y.)	do.	Alexandria Bay, N. Y.
29	Frt.	2	24	Mrs. Jennie Lee	Beaufort, N. C.	Morehead City, N. C.
30	Fsh.	1	24	Henry G. Swinson	Gloucester, Mass.	Box 277.
31	Frt.	1	25	C. S. Anderson	Pensacola, Fla.	Panama City, Fla.
32	Tow.	3	60	Carthage Spoko Co. (Tenn.)	Nashville, Tenn.	Carthage, Tenn.
33	Pas.	1	40	Charles W. Collins	Philadelphia, Pa.	Longport, N. J.
34	Tow.	1	35	Atlantic, Gulf & Pacific Co. (W. Va.)	New York, N. Y.	13 Park Row.
35	Pas.	1	20	F. E. Drano	Marshfield, Ore.	Handon, Ore.
36	Fsh.	3	65	Libby, McNeill & Libby (Me.)	Seattle, Wash.	88 Hamlin Street.
37	Fsh.	2	36	Ed Cline	Corpus Christi, Tex.	Flour Bluff, Tex.
38	Fsh.	1	18	F. A. Ganz	Ketchikan, Alaska	Craig, Alaska.
39	Tow.	3	150	George B. Spearin (N. J.)	New York, N. Y.	90 West Street.
40	Fsh.	1	40	Lewis F. Sheppard	Philadelphia, Pa.	Cedarville, N. J.
41	Misc.	1	18	Bruno Saunier	Lake Charles, La.	Delcambre, La.
42	Tow.	1	b 25	E. E. Orin	Pittsburgh, Pa.	Scwickley, Pa.
43	Fsh.	2	30	B. O. Knudsen	Ketchikan, Alaska	Cara Tongass Trading Co.
44	Pas.	1	20	Joseph Flannery	New York, N. Y.	West Brighton, N. Y.
45	Cod.	3	21	Frank J. Harris	Boston, Mass.	11 Elm Street, Dorchester, Mass.
46	Tow.	2	110	R. R. Veale	San Francisco, Calif.	Martinez, Calif.
47	Pas.	1	10	H. L. Barnes	Louisville, Ky.	Ceralvo, Ky.
48	Tow.	2	40	Foss Co. (Wash.)	Seattle, Wash.	Balcom Dock.
49	Pas.	3	30	H. C. Willets	Miami, Fla.	South Bay, Fla.
50	Fsh.	1	16	Patriek Loftus	Wrangell, Alaska	
51	Fsh.	2	60	Henry J. Barbey	Astoria, Ore.	Flavel, Ore.
52	Oys.	5	24	William Perry	Philadelphia, Pa.	Port Norris, N. J.
53	Pas.	2	30	P. Manson	Seattle, Wash.	2107 Boyleston Avenue N.
54	Tow.	2	25	Sea Products Co. (Wash.)	do.	7321 Eighth Avenue S.
55	Frt.	4	24	Martin Fountain Co. (La.)	Gulfport, Miss.	Hlox, Miss.
56	Fsh.	3	40	Mary St. Peter	Chicago, Ill.	2310 Osgood Street.
57	Frt.	2	5	Walter Gaskins	Crisfield, Md.	Fourth Street.
58	Tow.	1	50	Robert H. Elliot	Seattle, Wash.	1913 Sixth Avenue W.
59	Frt.	1	24	T. M. Jenkins	Newport News, Va.	Bena, Va.
60	Frt.	2	32	Frederick N. Christensen	Beaufort, S. C.	
61	Misc.	1	16	Pat Duffy	Juneau, Alaska	Killsmoo, Alaska.
62	Oys.	2	20	H. C. Mitchell	Reedville, Va.	Ditchley, Va.
63	Fsh.	10	60	Silvestro Ferringo	Boston, Mass.	37 Fleet Street.
64	Tow.	2	50	Heldenfels Bros.	Corpus Christi, Tex.	Rockport, Tex.
65	Misc.	3	14	County of Monroe (Fla.)	Key West, Fla.	
66	Misc.	1	40	T. M. Elliott	Seattle, Wash.	4763 Thirty-sixth Avenue S.
67	Pas.	2	60	Walter C. Bruszer	Chicago, Ill.	3360 East Ninety-first Street.
68	Fsh.	1	10	J. O. Ehling	Ketchikan, Alaska	
69	Frt.	1	10	Herbert Taitpan	Nome, Alaska	Shinkotik, Alaska.
70	Tow.	3	51	Stuart M. Cooney	Gloucester, Mass.	23 Mount Vernon Street.
71	Pas.	1	24	A. F. Jester	Newport News, Va.	Smithfield, Va.
72	Fsh.	1	20	Nell S. Bolster	Seattle, Wash.	1720 East Novell Place.
73	Oys.	2	16	Russell F. MacGroddy	New York, N. Y.	Bayville, N. Y.
74	Fsh.	7	50	M. Ivanovich	Los Angeles, Calif.	San Pedro, Calif.

* Formerly ga. s. Mabel T.

Motor Vessels

Line No.	Official No.	Signal letters	Rtg	Name of vessel	Tonnage		Register dimensions			When built	Where built
					Gross	Net	Length	Breadth	Depth		
					Feet						
1	221202	MCRJ	Ol. s.	Mayflower	165	91	131.6	25.8	12.0	1921	Essex, Mass.
2	224632		Cl. s.	Mayflower	15	10	44.0	13.2	5.3	1925	Delanco, N. J.
3	208290		Cl. s.	Mayo	10	8	52.2	11.8	4.0	1910	Pascagoula, Miss.
4	217067		Cl. s.	Mayport	14	12	39.5	11.0	4.4	1910	Jacksonville, Fla.
5	02994		Cl. s.	Maymo	9	6	54.0	13.0	2.3	1899	Fairport, Va.
6	206181		Cl. s.	Maymo	16	8	57.0	11.8	3.4	1909	Sharptown, Md.
7	220210		Cl. s.	Mayo	23	16	42.9	12.3	6.2	1920	Olympia, Wash.
8	216302		Cl. s.	Mayo First	36	18	56.5	16.2	7.0	1918	Ellsworth, Me.
9	219607	LVPY	Ol. s.	MAZATLAN	987	589	164.3	34.1	17.8	1920	Long Beach, Calif.
10	216806		Cl. s.	McCann, Jr.	7	5	29.6	8.8	3.6	1917	St. James, Mich.
11	226236		Ol. s.	McKinley	50	38	68.6	17.4	7.7	1927	Seattle, Wash.
12	223114		Cl. s.	Mecca	9	6	33.8	9.0	4.3	1923	Tacoma, Wash.
13	223561		Cl. s.	Mecca	22	18	60.3	13.8	3.5	1924	Murshfield, Oreg.
14	221101		Cl. s.	Meda	9	5	38.2	11.2	3.8	1918	Rockville, Va.
15	01760		Cl. s.	Medea	54	27	67.0	18.2	6.2	1885	South Norwalk, Conn.
16	224225		Cl. s.	Medea	19	14	43.2	12.3	5.9	1921	Friday Harbor, Wash.
17	212426		Cl. s.	Mediator	12	10	38.0	11.6	4.0	1902	South Boston, Mass.
18	217767		Cl. s.	Medrie	31	11	61.2	14.3	7.0	1919	East Boothbay, Me.
19	225867		Cl. s.	Medrie	23	11	43.5	13.3	6.1	1920	Dennysville, Me.
20	227454		Cl. s.	Medrie	15	8	45.3	11.6	5.6	1928	Friendship, Me.
21	225581		Cl. s.	Megunticook	18	6	38.2	13.8	7.4	1926	Camden, Me.
22	211947		Cl. s.	Melita	7	5	38.5	9.6	3.6	1914	Columbus, Ga.
23	226219		Ol. s.	MEITOWAX	199	135	102.6	29.1	10.8	1927	Mariners Harbor, N. Y.
24	207103		Cl. s.	Mellia	11	11	40.5	10.9	4.6	1910	Thomaston, Me.
25	03198		Cl. s.	Melissa W. Lawrence	10	10	48.0	15.5	4.2	1901	Orlolo, Md.
26	225437		Ol. s.	Melroso	9	6	40.0	10.5	4.2	1916	Los Angeles, Calif.
27	218502		Cl. s.	Melvin	0	7	38.5	8.9	4.1	1907	Philadelphia, Pa.
28	215112		Cl. s.	Melvin J.	5	5	28.6	9.2	3.3	1911	Little Swamico, Wis.
29	91727		Cl. s.	Melvin Morris	10	9	39.1	12.1	3.8	1884	Smymna, N. C.
30	03192		Cl. s.	Melvin D. Nutter	12	7	55.0	15.0	3.8	1901	Orlolo, Md.
31	210723		Cl. s.	Melvina	12	10	33.7	11.2	4.4	1912	Brooklyn, N. Y.
32	211644		Cl. s.	Memories	10	9	28.4	9.7	4.4	1913	East Providence, R. I.
33	219320		Cl. s.	Memories	10	8	35.2	10.3	4.6	1920	Seattle, Wash.
34	220712		El. s.	MENDOCINO	2,467	1,603	242.5	46.2	17.3	1927	San Francisco, Calif.
35	201932		Cl. s.	Menhaden	93	68	94.0	17.0	7.7	1905	Pocomoke City, Md.
36	209200		Ol. s.	Menhaden	28	14	55.0	18.2	4.3	1911	Morhead City, N. C.
37	213160		Cl. s.	Menlo	23	15	47.4	13.8	5.0	1915	Everett, Wash.
38	155201		Ol. s.	Mercedes	26	11	48.6	16.2	6.2	1891	Tottenville, N. Y.
39	215902		Cl. s.	Mercedes	20	9	48.7	15.0	6.7	1918	San Diego, Calif.
40	225940		Ol. s.	Meredith	92	39	63.8	21.4	7.0	1920	Stockton, Calif.
41	227420		Cl. s.	Mercedes	7	5	30.6	10.2	4.0	1928	Wrangell, Alaska
42	222014		Cl. s.	Merced	13	9	39.0	12.0	3.8	1909	Maro Island, Calif.
43	214405		Cl. s.	Merced	283	238	119.0	30.5	10.7	1916	Seattle, Wash.
44	209631		Ol. s.	Mercury	68	46	68.8	17.4	7.5	1912	do
45	220244		Cl. s.	Mercury	42	29	57.3	15.1	6.7	1920	Tacoma, Wash.
46	208421		Cl. w.	Meredosa Fisher	13	13	50.0	10.0	2.5	1909	Heardstown, Ill.
47	215353		Cl. s.	Meridian	34	27	53.1	14.6	6.7	1917	Tacoma, Wash.
48	220128		Cl. s.	Meridian	8	5	31.4	10.6	3.4	1920	Long Branch, N. J.
49	226600		Ol. s.	Merit	48	32	50.4	16.2	7.8	1927	Tacoma, Wash.
50	227184		Ol. s.	Merit	16	11	38.0	11.3	6.0	1928	Seattle, Wash.
51	223183		Cl. s.	Merito	11	7	50.0	11.0	4.0	1900	Monument Beach, Mass.
52	226392		Ol. s.	Merkur	12	8	36.1	11.3	5.2	1927	Seattle, Wash.
53	211075		Cl. s.	Merle	8	6	33.0	9.0	3.5	1913	Morhead City, N. C.
54	222700		Cl. s.	Merle J.	12	10	39.9	13.8	3.7	1923	Vermilion, Ohio
55	225408		Cl. s.	Merlena	17	12	47.7	9.7	5.2	1916	New York, N. Y.
56	01693		Cl. s.	Mermald	15	14	42.4	15.7	3.7	1881	Lynchburg, Tex.
57	93258		Cl. s.	Mermald	10	10	30.4	12.5	6.0	1902	Friendship, Me.
58	219307		Cl. s.	Mermald	10	7	37.4	11.5	6.7	1917	Houma, La.
59	210910		Cl. s.	Mermald	28	10	50.7	13.5	6.2	1920	Seattle, Wash.
60	224109		Cl. s.	Mermald	12	8	42.6	10.0	3.4	1914	Albany, N. Y.
61	225985		Cl. s.	Mermald	13	9	36.6	11.4	4.2	1920	Ketchikan, Alaska
62	210211		Cl. s.	Mermald II	7	6	34.5	9.8	3.4	1907	Sacket Harbor, N. Y.
63	211400		Cl. s.	Mermald II	22	15	42.4	13.7	5.5	1913	Tacoma, Wash.
64	212660		Cl. s.	Mermald, Jr.	9	8	32.0	9.4	3.5	1914	Menasha, Wis.
65	203189		Cl. s.	Merrimac	8	6	40.4	10.9	2.5	1906	Crittenden, Va.
66	216004		Cl. s.	Merrimac	20	10	40.8	13.5	5.2	1918	Killsnoo, Alaska
67	226810	MOPL	Ol. s.	MERRIMAC	386	215	140.8	25.0	13.5	1927	Hoston, Mass.
68	225052		Ol. s.	Merry	21	14	52.1	15.7	5.5	1925	Alameda, Calif.
69	211407		Cl. s.	Merry Abbe	9	8	48.0	10.2	3.4	1903	St. Joseph, Mich.
70	93074		Cl. s.	Messenger	8	6	35.0	8.8	3.7	1897	New Haven, Conn.
71	204254		Cl. s.	Messenger	10	8	35.6	9.8	3.4	1907	Marshfield, Oreg.
72	201846		Cl. s.	Messenger	15	11	72.9	11.3	3.4	1905	Owensboro, Ky.

¹ Formerly ga. y. Idyl Wilde.
² Formerly ga. s. Orlolo.

³ Formerly U. S. Navy sloop M 680.

Motor Vessels

425

Line No.	Service	Crew	Horse-power	Name of owner	Home port	Address of owner
1	Fsh.	23	100	Mayflower Association Corporation (Mass.)	Boston, Mass.	131 Coleridge Street.
2	Fsh.	2	65	Louise Thompson	New London, Conn.	Crystal Avenue.
3	Tow.	2	60	Houston Oil & Transport Co. (Tex.)	Houston, Tex.	630 Chronicle Building.
4	Tow.	2	40	Scott-Reynolds Towing Co. (Fla.)	Miami, Fla.	33 Southeast Fifth Street.
5	Tow.	2	40	F. L. Tennis	Newport News, Va.	Hampton, Va.
6	Pas.	1	37	Mayme Margaret Child	Washington, D. C.	1338 Spring Road NW.
7	Fsh.	4	40	Geo. H. Ertel	Seattle, Wash.	3222 Rainier Avenue.
8	Cod.	4	60	Antonio Bono	Boston, Mass.	250 North Street.
9	Frt.	21	700	John Craig 2d (trustee)	Los Angeles, Calif.	Long Beach, Calif.
10	Fsh.	2	30	Andrew Gallagher	Grand Haven, Mich.	St. James, Mich.
11	Fsh.	10	150	Bernard Hanson	Ketchikan, Alaska	
12	Fsh.	2	18	Jacob Hovde	Seattle, Wash.	212 Boren Avenue, North.
13	Pas.	3	80	J. J. Ott	Marshfield, Ore.	Alleghany, Ore.
14	Fsh.	3	22	A. W. Hiddlecomb & Son	Reedville, Va.	
15	Oys.	0	60	Andrew Radel Oyster Co. (Conn.)	Bridgeport, Conn.	South Norwalk, Conn.
16	Fsh.	2	20	E. A. Scribner	Seattle, Wash.	Friday Harbor, Wash.
17	Pas.	1	40	George W. Upper	Providence, R. I.	96 Ocean Avenue
18	Frt.	2	45	R. J. Peacock Canning Co. (Me.)	Eastport, Me.	Lubec, Me.
19	Pas.	2	40	Robert E. Taylor	Boston, Mass.	183 Hemenway Street.
20	Fsh.	1	65	Lawrence Packing Co. (Me.)	Rockland, Me.	Water Street.
21	Cod.	1	25	I. C. Hanson	do.	Brooklin, Me.
22	Pas.	2	20	P. J. Hacknoy	Tampa, Fla.	Palmetto, Fla.
23	Tow.	2	800	Long Island Equipment Trust, Series II	New York, N. Y.	Pennsylvania Station.
24	Pas.	2	21	Harry G. Batchelder	Salem, Mass.	Danvers, Mass.
25	Frt.	6	14	James C. Sainders	Reedsville, Va.	Millicentek, Va.
26	Fsh.	3	35	James C. Garela	San Diego, Calif.	3992 Florida Street.
27	Pas.	1	18	John Scott	Philadelphia, Pa.	2127 East Norris Street.
28	Fsh.	2	15	Charles Johnson	Milwaukee, Wis.	Marinette, Wis.
29	Fsh.	2	14	D. J. Legare	Charleston, S. C.	Awensdow, S. C.
30	Frt.	1	20	Richard H. Lumpkin	Reedville, Va.	Weems, Va.
31	Mse.	2	25	Henry Hesser	New York, N. Y.	2114 Atlantic Avenue (B.).
32	Pas.	1	20	Asa M. Crowell	Providence, R. I.	Warwick, R. I.
33	Fsh.	7	20	T. O. Dragland	Seattle, Wash.	3402 Fourteenth Avenue, W.
34	Fer.	14	b1,800	Northwestern Pacific R. R. Co. (Calif.)	San Francisco, Calif.	64 Pine Street.
35	Fsh.	17	121	Southport Fish Scrap & Oil Co. (N. C.)	Wilmington, N. C.	Southport, N. C.
36	Frt.	14	45	R. R. Stone	do.	Corner Front & Sater Streets.
37	Fsh.	7	35	American Packing Co.	Seattle, Wash.	Everett, Wash.
38	Cod.	8	40	Ernest M. Cronwell	Boston, Mass.	14 T Wharf.
39	Fsh.	2	50	Mmanuel G. Silva	San Diego, Calif.	Point Loma, Calif.
40	Frt.	1	b120	William C. Colbert	San Francisco, Calif.	34 West Weber Avenue, Stockton, Calif.
41	Fsh.	1	16	W. A. Linton	Wrangell, Alaska	
42	Fsh.	3	21	H. C. Tavel	Charleston, S. C.	General Delivery.
43	Fert.	6	250	County of King	Seattle, Wash.	County-City Building.
44	Fsh.	3	125	Astoria & Puget Sound Canning Co. (Wash.)	do.	South Bellingham, Wash.
45	Fsh.	7	50	Louis Vitallich	Tucomm, Wash.	1123 North Twenty-seventh Street.
46	Tow.	1	20	Warren J. Waters	Peoria, Ill.	Havana, Ill.
47	Fsh.	8	40	Matteo Bercovich	Ketchikan, Alaska	Box 677.
48	Misc.	1	20	Charles R. Viebrock	New York, N. Y.	60 Flushing Avenue (B.).
49	Fsh.	8	45	George Vlahovich	Tucomm, Wash.	1205 South Yakima Avenue.
50	Fsh.	2	40	John Sundo	Seattle, Wash.	10 Harrison Street.
51	Pas.	1	48	Norman A. Messinger	Providence, R. I.	Pawtucket, R. I.
52	Fsh.	2	20	Martin Berg	Seattle, Wash.	5627 Seventh Avenue NW.
53	Frt.	1	18	C. E. Weeks	Beaufort, N. C.	Swansboro, N. C.
54	Fsh.	2	80	William H. Jackway	Buffalo, N. Y.	Westfield, N. Y.
55	Tow.	2	125	H. A. Montgomery	Seattle, Wash.	717 Forest Street, Belling- ham, Wash.
56	Frt.	2	21	Henry W. Unger	Houston, Tex.	Seabrook, Tex.
57	Frt.	2	14	Hugh W. Nielson	New York, N. Y.	317 West Fifty-eighth Street.
58	Oys.	2	4	E. L. Locompto	New Orleans, La.	Houma, La.
59	Fsh.	5	40	Ulrick Pederson	Seattle, Wash.	2221 West Barrett Street.
60	Pas.	1	50	Wilbur Alexander	Albany, N. Y.	40 Maple Avenue.
61	Fsh.	3	10	James C. Louck	Ketchikan, Alaska	
62	Pas.	1	24	R. I. Gowing	Cape Vincent, N. Y.	Sacket Harbor, N. Y.
63	Fsh.	7	20	Henry Krentz	Tucomm, Wash.	Everett, Wash.
64	Pas.	1	15	John Arlt	Milwaukee, Wis.	Menasla, Wis.
65	Fsh.	2	38	C. T. Watkins	Newport News, Va.	Mosley, Va.
66	Fsh.	2	38	William George	Juneau, Alaska	Killisnoo, Alaska.
67	Frt.	12	400	Merrimac Chemical Transportation Co. (Mass.)	Boston, Mass.	148 State Street.
68	Tow.	1	100	San Francisco Bridge Co. (Calif.)	San Francisco, Calif.	14 Montgomery Street.
69	Fsh.	3	40	Henry Dorow	Grand Haven, Mich.	St. Joseph, Mich.
70	Fsh.	1	60	John Huppe	New Haven, Conn.	34 South Water Street.
71	Fsh.	1	18	Jutstrom Fish Co. (Oreg.)	Marshfield, Oreg.	1130 North Front Street.
72	Pas.	4	15	Crescent Navigation Co. (Ind.)	Evansville, Ind.	214 Locust Street.

† Formerly ga. s. Vashon Island.

† Formerly U. S. N. st. s. "No. 1098."

Motor Vessels

Line No.	Official No.	Signal letters	Rig	Name of vessel	Tonnage		Register dimensions			When built	Where built	
					Gross	Net	Length	Breadth	Depth			
							Feet	Feet	Feet			
1	207237		Ga. s.	Messenger.....	10	9	34.3	10.4	4.6	1910	Bridgeport, Conn.....	
2	214286		Ga. s.	Messenger.....	7	7	33.5	8.9	4.0	1910	Fall River, Mass.....	
3	221433		Ol. s.	Messenger.....	14	9	53.5	15.8	3.0	1921	Sandusky, Ohio.....	
4	222942		Ga. s.	Messenger.....	77	26	106.6	15.0	7.0	1918	New Orleans, La.....	
5	213118		Ga. s.	Messenger III.....	32	27	48.9	14.1	6.3	1915	Long Island City, N. Y.....	
6	90418		Ga. s.	Meta.....	43	41	64.2	19.6	6.3	1872	Pamrapo, N. J.....	
7	93372		Ga. s.	Meta.....	14	10	44.2	11.5	4.4	1933	Astoria, Oreg.....	
8	204593		Ga. s.	Meta M.....	9	6	33.0	9.8	2.8	1907do.....	
9	221274		Ga. s.	Metaweld No. 8.....	14	10	39.5	11.3	3.9	1912	Norfolk, Va.....	
10	93340		Ga. s.	Meteor.....	14	11	44.2	12.5	3.2	1902	Smyrna, N. C.....	
11	210429		Ga. s.	Me Too.....	10	9	34.8	10.6	3.4	1912	Ketchikan, Alaska.....	
12	225070		Ga. w.	Metropolis.....	52	48	64.0	30.0	4.4	1925	Metropolis, Ill.....	
13	214434		Ga. s.	Metunga.....	25	13	52.6	17.4	4.8	1916	Hampton, Va.....	
14	222571		Ga. s.	MEX 42.....	8	6	40.5	8.7	5.2	1921	New Orleans, La.....	
15	221028		Ga. s.	MEX 42.....	40	40	29.0	55.0	16.0	4.8	1921do.....
16	207805		Ga. s.	Miacomet.....	22	15	58.4	13.6	4.6	1910	Fairhaven, Calif.....	
17	225853		Ga. s.	Mialjevich Bros.....	10	6	36.3	12.0	3.0	Cut Off, La.....	
18	217593		Ga. s.	Miami.....	15	12	49.5	14.2	3.5	1918	West Palm Beach, Fla.....	
19	91269		Ga. s.	Michael Martin.....	26	16	56.0	18.5	4.7	1850	Baltimore, Md.....	
20	204072		Ga. w.	Michigan.....	13	6	53.2	13.7	2.7	1907	Cut Off, La.....	
21	216026		Ga. s.	Michigan.....	8	7	29.2	11.0	4.0	1909	Benton Harbor, Mich.....	
22	223307		Ol. s.	Michigan Patrol No. 1.....	37	21	60.7	15.4	4.6	1923	Zilwaukee, Mich.....	
23	211523		Ga. s.	Michigan Patrol No. 4.....	20	13	43.6	10.6	4.6	1913	Wyandotte, Mich.....	
24	227019		Ol. s.	Mickey.....	69	25	76.4	19.0	7.6	1928	Brooklyn, N. Y.....	
25	222767		Ol. s.	Micor.....	20	13	50.2	13.7	5.2	1923	St. Helens, Oreg.....	
26	225232		Ga. s.	Middleten.....	35	24	48.4	14.7	8.3	1923	Seattle, Wash.....	
27	209153		Ga. s.	Middy.....	7	6	35.7	8.4	4.0	1899	Port Richmond, N. Y.....	
28	217773		Ga. s.	Midget.....	12	10	36.5	11.0	5.5	1910	Seattle, Wash.....	
29	222301		Ga. s.	Midland.....	17	7	42.0	10.9	4.0	1922	Kayan, Va.....	
30	227354		Ol. s.	Midnight Sun.....	14	9	39.3	11.5	4.8	1928	Houghton, Wash.....	
31	92435		Ga. s.	Mignon.....	11	10	38.0	15.0	4.6	1855	Mystic, Conn.....	
32	224888		Ga. s.	Miho.....	14	9	44.2	12.1	2.7	New Orleans, La.....	
33	227132		Ga. s.	MIKE LAUDENKLOS.....	70	46	82.5	20.0	7.5	1927	Portland, Oreg.....	
34	211012		Ga. s.	Miklala.....	11	18	63.0	18.0	6.7	1913	Hilo, Hawaii.....	
35	220456		Ol. s.	Mikloj.....	08	45	88.4	21.4	9.7	1920	Oakland, Calif.....	
36	222209		Ga. w.	Milburn B.....	18	11	50.0	11.5	3.0	1922	Spottsville, Ky.....	
37	93238		Ga. s.	Mildred.....	7	7	27.2	12.0	3.8	1902	Hyannis, Mass.....	
38	93342		Ga. s.	Mildred.....	7	7	26.5	12.5	3.8	1895	Port Republic, N. J.....	
39	128345		Ol. s.	Mildred.....	12	8	42.9	17.0	3.8	1850	New Haven, Conn.....	
40	200878		Ga. s.	Mildred.....	13	7	32.1	13.9	4.8	1901	Osterville, Mass.....	
41	201407		Ga. s.	Mildred.....	15	9	53.0	12.8	5.5	1904	Roque Bluffs, Mo.....	
42	202433		Ga. s.	Mildred.....	8	8	32.0	12.5	3.8	1905	Absecon, N. J.....	
43	205089		Ga. s.	Mildred.....	14	9	44.8	9.8	3.9	1907	Chapel Hill, Tex.....	
44	206306		Ga. s.	Mildred.....	13	0	50.8	12.0	5.1	1909	Chicago, Ill.....	
45	210116		Ga. s.	Mildred.....	12	11	50.0	12.6	3.6	1912	Petersburg, Alaska.....	
46	213653		Ga. s.	Mildred.....	14	6	42.0	14.0	3.6	1915	Crittendon, Va.....	
47	214762		Ga. s.	Mildred.....	32	19	49.7	14.4	6.8	1917	Tacoma, Wash.....	
48	220351		Ga. s.	Mildred.....	7	5	31.0	9.0	4.7	1920	Seattle, Wash.....	
49	221001		Ga. w.	Mildred.....	23	5	61.7	13.8	2.0	1920	Silsterville, W. Va.....	
50	221475		Ga. s.	Mildred.....	98	48	62.4	22.2	6.0	1921	Stockton, Calif.....	
51	222310		Ga. p.	Mildred.....	15	15	60.0	17.4	2.0	1922	Rising Sun, Ind.....	
52	225540		Ga. s.	Mildred.....	10	9	30.4	12.7	4.2	1926	Beachhaven, N. J.....	
53	227312		Ga. s.	Mildred.....	19	12	52.3	14.0	4.1	1927	Foxwells, Va.....	
54	217317		Ga. s.	Mildred II.....	10	6	36.2	9.8	4.1	Bridgeport, Conn.....	
55	92707		Ga. s.	Mildred A.....	13	12	45.0	14.6	2.8	1894	Oak Island, N. Y.....	
56	93317		Ga. s.	Mildred B.....	8	8	42.5	14.4	3.9	1902	Orlolo, Md.....	
57	217863		Ga. s.	Mildred C.....	8	8	29.5	9.0	4.0	1917	Peshigo, Wis.....	
58	207548		Ga. s.	Mildred G III.....	40	42	70.0	13.5	6.6	1910	St. Joseph, Mich.....	
59	206901		Ga. s.	Mildred II.....	14	9	48.4	9.4	3.1	1909	Astoria, Oreg.....	
60	208450		Ol. s.	Mildred J.....	18	5	41.6	15.8	4.8	1911	Friendship, Mo.....	
61	223746		Ga. w.	Mildred M.....	12	5	63.8	9.8	1.7	1923	Grantsville, W. Va.....	
62	227072		Ga. s.	Mildred M.....	0	6	32.0	10.8	5.0	1927	South Bristol, Mo.....	
63	93228		Ga. s.	Mildred S.....	8	8	30.0	13.0	3.6	1901	Atlantic City, N. J.....	
64	220207		Ol. s.	Mildred and Madeline.....	27	18	49.7	16.0	5.1	1927	West Haven, Conn.....	
65	211013		Ol. s.	Mildred Agnes.....	17	0	49.6	12.1	5.2	1913	Kennebunk, Me.....	
66	215385		Ga. s.	Mildred Collins.....	13	0	43.7	10.0	4.6	1912	West Lake, La.....	
67	92168		Un. s.	Mildred Goudy.....	24	22	44.5	16.1	3.9	1892	Kennebunk, Me.....	
68	92511		Ga. s.	Mildred Hall.....	14	13	42.0	16.0	4.0	1893	Unyport, N. Y.....	
69	224585		Ga. s.	Mildred Hodges.....	29	22	54.0	19.2	5.1	1925	Rose Bay, N. C.....	
70	200011		Ol. s.	Mildred Robinson.....	121	73	98.4	21.2	11.4	1903	Essex, Mass.....	
71	227198		Ol. s.	Mildred Silva.....	87	60	85.9	21.2	10.4	1928do.....	
72	202857		Ga. s.	Mildred K. Thompson.....	33	14	61.1	20.5	5.5	1906	Greenwich, N. J.....	

1 Formerly ga. s. Seabrook.
 2 Formerly ga. s. Breakwater.

3 Formerly ga. s. Cleo.
 4 Formerly ga. s. Emma F. Newcomb.

Motor Vessels

427

Line No.	Service	Crew	Horse-power	Name of owner	Home port	Address of owner
1	Mso.	2	30	Louis J. Stelling	New York, N. Y.	100 William Street.
2	Frt.	1	40	Joseph Tetrault	Fall River, Mass.	4 East Main Street.
3	Pas.	2	100	John P. Neuman	Sandusky, Ohio	United States National Bank Building.
4	Frt.	5	120	Clark Dredging Co. (Tex.)	Galveston, Tex.	416 Thirty-sixth Street (B.).
5	Mso.	3	150	Mission Yacht Association (N. Y.)	New York, N. Y.	717 Parker Street.
6	Pt.	4	60	A. B. Spaulding	Jacksonville, Fla.	Foot Wall Street.
7	Fsh.	2	50	Booth Fisheries Co. (Del.)	Seattle, Wash.	Tillamook, Oreg.
8	Tow.	2	15	F. E. Dodge	Astoria, Oreg.	2617 Hunting Park Avenue.
9	Wid.	2	18	Metawald Service Corporation (Pa.)	Philadelphia, Pa.	Merrimon, N. C.
10	Frt.	1	17	Mitchell Roels	Beaufort, N. C.	
11	Fsh.	1	12	William Lynch	Ketchikan, Alaska	
12	Pas.	3	75	Clyde Randolph	St. Louis, Mo.	Metropolis, Ill.
13	Oys.	3	60	F. W. Darling	Newport News, Va.	Hampton, Va.
14	Tow.	1	42	Venezuela Gulf Oil Co. (Del.)	Port Arthur, Tex.	
15	Frt.	2	60	do.	do.	Cars Gulf Refining Co.
16	Pas.	1	125	Coggeshall Launch Co. (Calif.)	Eureka, Calif.	Foot F Street.
17	Frt.	2	18	Mrs. J. J. Maljovich	New Orleans, La.	Empire, La.
18	Pas.	1	38	Dixie Transportation Co. (Fla.)	Miami, Fla.	Pier 8, City Yacht Basin.
19	Frt.	7	30	Eldon L. Buckaloo	Wilmington, Del.	Little Creek, Del.
20	Frt.	2	16	Joseph B. Patterson	New Orleans, La.	Morgan City, La.
21	Pas.	2	10	V. F. Outland	Tampa, Fla.	Pass a Grillo, Fla.
22	Pt.	2	330	Michigan Conservation Department	Port Huron, Mich.	Lansing, Mich.
23	Frt.	2	80	do.	Grand Haven, Mich.	do.
24	Fsh.	7	125	Thomas J. Tonnesen	New York, N. Y.	470 Forty-ninth Street (B.).
25	Tow.	1	65	Orin Shapard	Portland, Oreg.	St. Helens, Oreg.
26	Fsh.	6	60	G. M. Isaacson	Petersburg, Alaska	
27	Frt.	1	12	J. & J. W. Elsworth Co. (N. J.)	New York, N. Y.	Fulton Fish Market.
28	Fsh.	4	25	Prince Packing Co. (Wash.)	Seward, Alaska	Lataouche, Alaska.
29	Frt.	2	24	Otis P. Evans	Crisfield, Md.	Little Creek, Del.
30	Fsh.	2	40	John Nelson	Seattle, Wash.	315 West Galer Street.
31	Frt.	1	18	Walter C. Coffin	Newport, R. I.	Portsmouth, R. I.
32	Fsh.	2	14	Theogone Chermale	New Orleans, La.	Cat Off, La.
33	Frt.	4	1,120	City of Portland (Oreg.)	Portland, Oreg.	Fire Department, City Hall.
34	Frt.	3	300	Young Bros. (Hawaii)	Honolulu, Hawaii	Pier 12.
35	Tow.	7	300	do.	do.	do.
36	Tow.	1	20	W. G. Bennett	Louisville, Ky.	Spottsville, Ky.
37	Frt.	1	10	Elroy K. Willoughby	Vineyard Haven, Mass.	Edgartown, Mass.
38	Frt.	1	6	Israel J. Steelman	Philadelphia, Pa.	Linwood, N. J.
39	Oys.	4	46	F. Mansfield & Sons (Conn.)	New Haven, Conn.	610 Quinncipiac Avenue.
40	Fsh.	2	40	John Farroba	Brunswick, Ga.	
41	Frt.	2	12	Seacost Cannng Co. (Mo.)	Eastport, Mo.	Sea Street.
42	Pas.	1	18	Andrew S. Bunnell	Philadelphia, Pa.	Forked River, N. J.
43	Pas.	1	21	M. R. Raddell	Houston, Tex.	
44	Pas.	1	35	Wallace B. Smyth	Chicago, Ill.	4656 West Adams Street.
45	Fsh.	6	30	Petersburg Packing Co. (Wash.)	Petersburg, Alaska	
46	Frt.	1	25	S. H. Forrest	Norfolk, Va.	713 Wingfield Avenue.
47	Fsh.	5	45	Martin Johnson	Seattle, Wash.	2236 West Sixty-third Street.
48	Fsh.	2	16	Andrew Fjotland	do.	2017 West Sixty-fourth Street.
49	Tow.	1	32	George M. Beaver	Pittsburgh, Pa.	Sistersville, W. Va.
50	Frt.	5	60	James Grannan	San Francisco, Calif.	Stockton, Calif.
51	Frt.	2	50	J. W. Whitlock	Evansville, Ind.	Rising Sun, Ind.
52	Pas.	1	40	William F. Parker	Philadelphia, Pa.	Beachhaven, N. J.
53	Fsh.	6	30	W. H. Hinson	Roedville, Va.	Foxwells, Va.
54	Pas.	1	21	S. L. Lintleum	Baltimore, Md.	Luthicum Heights, Md.
55	Mso.	1	24	Ray A. Davis	New York, N. Y.	Mount Sinai, N. Y.
56	Oys.	4	20	B. M. Woodburn	Annapolis, Md.	Solomons, Md.
57	Frt.	3	15	Carl Hanson	Duluth, Minn.	Cornucopia, Wis.
58	Mso.	2	120	Edward Gray	Detroit, Mich.	Foot Continental Avenue.
59	Pas.	2	27	J. W. Davis	Portland, Oreg.	Box 275, Ridgefield, Oreg.
60	Fsh.	3	30	Himmelberger-Harrison Lumber Co. (Mo.)	New York, N. Y.	489 Court Street (B.).
61	Tow.	2	10	Hope Natural Gas Co. (W. Va.)	Pittsburgh, Pa.	
62	Fsh.	1	40	John Musincas	Newport, R. I.	67 Bath Road.
63	Pas.	1	12	Adolphus Parker	Philadelphia, Pa.	221 North Massachusetts Avenue, Atlantic City, N. J.
64	Fsh.	2	5-46	Edward Buys	New York, N. Y.	West Sayville, N. Y.
65	Cod.	3	50	J. William O'Neill	Provincetown, Mass.	71 Commercial Street.
66	Tow.	2	50	Heldenfels Bros.	Corpus Christi, Tex.	Rockport, Tex.
67	Frt.	1	12	Walter Claves	Portland, Me.	25 Lawrence Avenue.
68	Frt.	1	30	Irving L. Sullivan	New York, N. Y.	31 Chestnut Street (B.).
69	Oys.	5	30	Louie L. Hodges	Washington, N. C.	
70	Cod.	8	75	Gorton-Pow Vessels Co. (Mass.)	Gloucester, Mass.	Rowo Square.
71	Fsh.	9	170	Mannuel G. Silva	Boston, Mass.	30 Trask Street, Gloucester, Mass.
72	Oys.	6	50	Arthur Hinson	Philadelphia, Pa.	Mauricetown, N. J.

¹ Formerly ga. y. Eph V.

² Formerly ga. s. Emma F. Newcomb.

Line No.	Official No.	Signal letters	Rig	Name of vessel	Tonnage		Register dimensions			When built	Where built
					Gross	Net	Length	Breadth	Depth		
					Feet						
1	224344		Ol. s.	Mildred M. Foley	35	11	57.7	16.0	6.8	1924	Thomaston, Me.
2	224474		Ga. s.	Millford Haven	17	5	51.5	15.0	4.9	1925	Norfolk, Va.
3	100531		Ga. s.	Mill Maid	11	7	37.9	14.5	3.8	1892	Seabright, N. J.
4	222408		Ga. w.	Mill Boy	33	20	64.3	14.0	3.1	1922	Wolf Creek, Ky.
5	224646		Ga. w.	Miller	43	43	63.9	15.0	3.2	1925	Pino Bluff, Ark.
6	217917		Ga. s.	Millers Day	8	5	31.3	9.3	4.5	1910	Seattle, Wash.
7	206350		Ga. s.	Millcoma	14	11	55.0	11.0	2.4	1909	Marshfield, Oreg.
8	92055		Ga. s.	Millie	10	9	31.0	14.0	5.0	1858	Hyannis, Mass.
9	81348		Ga. s.	Millville	22	19	49.0	12.0	5.0	1891	Camden, N. J.
10	92185		Ga. s.	Millton	13	8	44.6	14.2	4.9	1890	Porter, Oreg.
11	214138		Ol. s.	Millton	50	50	100.0	18.2	3.9	1916	Clarlington, Ohio
12	207384		Ga. s.	Millton D.	12	11	49.3	12.4	3.0	1910	St. Joseph, Mich.
13	93299		Ga. s.	Millton S. Lankford	18	18	63.5	17.6	4.8	1902	Orleole, Md.
14	225656		Ol. s.	Millton S. Patrick	120	72	87.0	22.4	11.5	1920	Los Angeles, Calif.
15	226295		Ol. s.	Millwaukee	55	34	67.0	18.8	7.2	1927	San Diego, Calif.
16	90990		Ga. s.	Mimo Davis	27	17	53.0	10.6	6.0	1876	Bristol, Mo.
17	218734		Ga. w.	Mina	31	31	64.7	18.0	2.5	1919	Clarksville, Mo.
18	221285		Ga. s.	Mina C.	15	10	46.2	11.8	4.3	1921	San Diego, Calif.
19	223480		Ga. s.	Mina Crockett	40	22	65.0	18.0	5.3	1923	Palmer, Va.
20	222247		Ga. s.	Mindora	14	11	47.8	12.0	4.8	1919	Millwaukee, Wis.
21	215811		Ga. s.	Mino	9	6	29.8	8.7	4.0	1917	Ketchikan, Alaska.
22	92269		Ga. s.	Mincola	7	6	29.5	13.5	3.4	1891	Merrick, N. J.
23	93362		Ga. s.	Mincola	23	10	43.0	15.9	7.0	1903	East Boothbay, Me.
24	208208		Ga. s.	Mincola	54	47	70.7	20.8	8.4	1910	Millton, Fla.
25	93119		Ga. s.	Minerva	16	9	42.0	15.3	6.3	1901	East Boothbay, Me.
26	212332		Ga. s.	Minerva	55	37	73.0	14.0	8.0	1914	Stamford, Conn.
27	215468		Ol. s.	Minerva	31	18	59.3	15.4	6.7	1917	Rockport, Mass.
28	223243		Ga. s.	Minerva	20	7	42.8	12.5	6.2	1923	East Boothbay, Me.
29	225109		Ga. s.	Minerva	9	8	32.9	10.4	3.9	1920	Tuckerton, N. J.
30	223406		Ga. s.	Mina Frances	13	10	45.0	12.0	3.4	1923	Mount Vernon, Md.
31	203833		Ga. s.	Minn	8	5	20.7	6.5	3.4	1907	Ballard, Wash.
32	224107		Ol. s.	Minna M.	60	28	70.5	19.3	8.8	1924	Essex, Mass.
33	217750		Ga. s.	Minnahaha	160	93	96.3	22.0	9.9	1919	Bellingham, Wash.
34	90553		Ga. s.	Minnahaha	10	9	56.2	12.7	2.8	1873	Cambridge, Md.
35	207467		Ga. s.	Minnahaha	9	8	35.5	7.1	3.5	1907	Alton, Ill.
36	208178		Ga. s.	Minnahaha	15	12	49.3	13.4	3.7	1910	St. Petersburg, Fla.
37	205554		Ga. s.	Minnemao	27	18	56.0	12.0	6.0	1908	St. Joseph, Mich.
38	207491		Ga. s.	Minnesota	54	36	63.0	20.1	5.0	1910	Trenton, N. J.
39	92781		Ga. s.	Minnie	11	10	27.9	13.5	4.4	1897	Tisbury, Mass.
40	202371		Ga. s.	Minnie	14	10	43.3	12.0	4.4	1906	Ballard, Wash.
41	208079		Ga. s.	Minnie	10	11	39.0	12.8	4.5	1910	Dockton, Wash.
42	208444		Ga. s.	Minnie	13	8	33.0	11.1	3.0	1911	Seattle, Wash.
43	210765		Ga. w.	Minnie	8	8	65.0	10.0	3.0	1909	Natchez, Miss.
44	220721		Ga. s.	Minnie	10	8	37.5	8.6	2.4	1920	Smyrna, N. C.
45	214922		Ol. s.	Minnie H.	69	55	75.6	18.0	8.2	1917	Seattle, Wash.
46	92971		Ga. s.	Minnie C.	42	25	68.2	19.4	5.6	1899	Orconport, N. Y.
47	215221		Ol. s.	Minnie F.	31	21	60.0	14.2	6.0	1917	Los Angeles, Calif.
48	207729		Ga. s.	Minnie H.	13	9	52.0	11.5	4.3	1908	Houston, Tex.
49	214900		Ga. s.	Minnie K.	8	7	27.0	9.5	4.8	1910	Wrangell, Alaska
50	226992		Ga. s.	Minnie K.	8	5	31.4	7.8	3.0	1927	Spottsville, Ky.
51	200548		Ol. s.	Minnie R.	37	18	70.0	14.7	5.6	1903	Mobile, Ala.
52	203020		Ga. r.	Minnie S.	10	9	35.6	10.0	3.0	1906	Charlevoix, Mich.
53	215927		Ga. s.	Minnie S.	26	17	51.2	14.0	6.8	1917	Brooklyn, N. Y.
54	221441		Ol. s.	Minnie V.	26	9	50.2	15.4	6.7	1925	Kennebunkport, Me.
55	16498		Ga. s.	Minnie Chace	34	32	51.1	19.1	5.7	1893	Fall River, Mass.
56	90155		Ga. s.	Minnie Davis	14	13	46.6	14.0	5.2	1870	Bristol, Me.
57	136231		Ga. s.	Minnie Desporto	17	9	48.0	17.4	4.2	1891	Bay St. Louis, Miss.
58	92461		Ga. s.	Minnie May	29	13	56.0	17.0	4.0	1892	St. Peters, Md.
59	92733		Ga. s.	Minnie May	7	0	40.6	13.3	3.3	1896	Orleole, Md.
60	202820		Ga. s.	Minnie Mitchell	8	0	34.8	7.0	2.0	1905	Marshfield, Oreg.
61	92799		Ga. s.	Minnie L. Moger	16	14	41.0	14.4	4.0	1897	Crittenden, Va.
62	226977		Ga. s.	Mitown	17	11	42.0	14.8	4.5	1927	Crittfield, Md.
63	92961		Ga. s.	Mira (composite)	12	8	42.5	11.5	6.1	1890	City Island, N. Y.
64	221877		Ga. s.	Mira	10	7	32.6	10.0	5.4	1924	Seattle, Wash.
65	93266		Ga. s.	Miraamy	11	10	42.9	14.3	5.4	1902	Port Republic, N. J.
66	93080		Ol. s.	Mirago	14	9	50.0	13.8	3.2	1900	Charlotte Harbor, Fla.
67	209787		Ol. s.	Mireno	52	15	61.4	20.4	6.5	1912	North Bend, Oreg.
68	224214		Ol. s.	Miriam	33	13	58.0	15.5	6.0	1924	Danmariscotta, Me.
69	207311		Ga. w.	Miriam Werner	34	21	57.2	17.6	2.3	1910	Willow Island, W. Va.
70	210237		Ga. s.	Mirror	10	10	53.0	18.0	4.2	1912	Morgan City, La.

1 Formerly ga. s. Ivah Ray.

2 Formerly st. s. West Jersey.

3 Formerly ga. y. Honheur.

Line No.	Service	Crew	Horse-power	Name of owner	Home port	Address of owner
1	Cod.	5	60	James J. Foley.....	New Bedford, Mass..	65 Willow Street.
2	Fer.	2	32	Milford Haven Community Ferry Co.....	Norfolk, Va.	Grlmstead, Va.
3	Frt.	2	10	E. W. Coon.....	Cape Vincent, N. Y.	Broadway.
4	Frt.	6	25	Joseph Bell.....	Evansville, Ind.	Leavenworth, Ind.
5	Tow.	2	45	Pine Bluff Sand & Gravel Co. (Ark.).....	Memphis, Tenn.	Box 664, Pine Bluff, Ark.
6	Fsh.	2	12	John Slomans.....	Tacoma, Wash.	1228 East Sixty-sixth Street.
7	Pas.	1	30	Jesse J. Ott.....	Marshfield, Oreg.	Alleghany, Oreg.
8	Frt.	2	12	Leno P. Dutra.....	Provincetown, Mass.	359 Commercial Street.
9	Pas.	2	68	John J. Weisa.....	Philadelphia, Pa.	1231 Moyamensing Avenue.
10	Tow.	2	100	Karl E. Carlson.....	San Francisco, Calif.	338 Cumberland Street.
11	Pas.	14	14	John B. Roberts.....	Pittsburgh, Pa.	Parkersburg, W. Va.
12	Pas.	2	84	George McClusky.....	Chicago, Ill.	627 West Forty-third Street.
13	Frt.	10	60	I. W. Williams.....	Elizabeth City, N. C.	
14	Tow.	4	b 430	Wilmington Transportation Co. (Calif.).....	Los Angeles, Calif.	Wilmington, Calif.
15	Fsh.	6	125	Lourzo Sanfilippo.....	San Diego, Calif.	1971 Atlantic Street.
16	Frt.	2	22	J. H. Hanson.....	Calais, Me.	
17	Pas.	1	30	Eastin B. Holliday.....	St. Louis, Mo.	Louisiana, Mo.
18	Fsh.	2	35	W. O. Chase.....	San Diego, Calif.	2022 National Avenue.
19	Oys.	4	60	William H. Harrison.....	Washington, D. C.	607 B Street N.W.
20	Pas.	3	65	Christian E. Sommer.....	Millwaukee, Wis.	519 Superior Street.
21	Fsh.	1	16	Victor C. J. Lindgren.....	Wrangell, Alaska	
22	Pas.	1	10	Adelbert S. Carter.....	New York, N. Y.	East Quogue, N. Y.
23	Cod.	8	48	Manuel O. Machado.....	Gloucester, Mass.	31 Frlend Street.
24	Fsh.	8	b 24	Warren Fish Co. (Fla.).....	Pensacola, Fla.	Anglen Street Wharf.
25	Fsh.	3	45	Ernest A. Christensen.....	Newport, R. I.	21 Green Street.
26	Tow.	3	45	Galena Navigation Co. (Del.).....	Houston, Tex.	1506 Petroleum Building.
27	Cod.	9	45	Phillip Nicastro.....	Boston, Mass.	2 Sun Court Street.
28	Cod.	4	50	Edwin Howard Lewis.....	New Bedford, Mass.	111 High Street.
29	Fsh.	2	30	George Dengos.....	Philadelphia, Pa.	Brldgeton, N. Y.
30	Frt.	1	15	W. H. Guy.....	Crisfield, Md.	Ewell, Md.
31	Fsh.	1	12	Dominick Vletto.....	Seward, Alaska	Latouche, Alaska.
32	Cod.	15	60	United Sall Loft (Mass.).....	Gloucester, Mass.	
33	Frt.	5	175	Pacific-American Fisheries (Me.).....	Ketchikan, Alaska	
34	Frt.	2	16	William E. Robbins.....	Cambridge, Md.	Oakley Street.
35	Pas.	2	20	E. H. Johnson.....	St. Louis, Mo.	2535 North Grand Boulevard.
36	Frt.	2	20	Arthur G. Eastman.....	Tampa, Fla.	St. Petersburg, Fla.
37	Tow.	1	40	Harrison Kingston.....	Marquette, Mich.	Engle Harbor, Mich.
38	Frt.	1	40	Southport Fish Scrap & Oil Co. (N. C.).....	Wilmington, N. C.	Southport, N. C.
39	Fsh.	2	15	Robert B. Timmons.....	Perth Amboy, N. J.	New Brunswick, N. J.
40	Fsh.	1	30	Deep Sea Salmon Co. (Wash.).....	Juneau, Alaska	
41	Fsh.	6	35	Alaska Consolidated Canneries (Del.).....	Ketchikan, Alaska	
42	Fsh.	5	20	Hooth Fisheries Co. (Del.).....	Seattle, Wash.	Foot Wall Street.
43	Tow.	4	40	C. L. May.....	Mobile, Ala.	Coffeeville, Ala.
44	Frt.	1	12	Southgate Packing Co.....	Beaufort, N. C.	
45	Fsh.	5	b 135	Kodlak Fisheries (Wash.).....	Seward, Alaska	Kodlak, Alaska.
46	Oys.	2	50	Carl D. Reller.....	New York, N. Y.	Greenport, N. Y.
47	Fsh.	0	60	Anton Marinkovlech.....	Los Angeles, Calif.	312 Twelfth Street, San Pedro, Calif.
48	Pas.	1	70	S. H. Hart.....	Houston, Tex.	R. F. D. 1, Box 168a.
49	Fsh.	1	8	J. A. Peterson.....	Wrangell, Alaska	
50	Tow.	1	10	Cypress Beach Ferry Co. (Ky.).....	Louisville, Ky.	Henderson, Ky.
51	Tow.	5	160	Houston Oil and Transport Co. (Tex.).....	Houston, Tex.	630 Chronicle Building.
52	Fsh.	3	30	Walter P. Jopson.....	Millwaukee, Wis.	Washington Island, Wis.
53	Msc.	3	75	Atlantic, Gulf & Pacific Co. (W. Va.).....	New York, N. Y.	13 Park Row.
54	Cod.	4	70	Carl Beckman.....	New Bedford, Mass.	202 Bedford Street.
55	Frt.	2	13	Eastern Pulpwood Co. (Me.).....	Calais, Me.	
56	Cod.	3	12	Clarence B. Mitchell.....	Boston, Mass.	126 State Street.
57	Fsh.	6	15	Desporto Packing Co. (Miss.).....	Gullport, Miss.	Biloxi, Miss.
58	Oys.	1	10	Joseph Shppard.....	Philadelphia, Pa.	Ilo Grande, N. J.
59	Oys.	3	6	Paul Henton.....	Crisfield, Md.	Wenona, Md.
60	Pas.	1	20	J. W. Tanner.....	Marshfield, Oreg.	Florence, Oreg.
61	Frt.	1	20	J. L. Morewitz.....	Newport News, Va.	P. O. Box 851.
62	Tow.	1	70	Charles A. Dana.....	Crisfield, Md.	Tenth Street.
63	Pas.	2	30	Arthur Lull.....	Newark, N. J.	Garfield, N. J.
64	Fsh.	3	16	Olaf Tenfford.....	Wrangell, Alaska	
65	Pas.	2	30	Vincent Droughton.....	Philadelphia, Pa.	Beachhaven, N. J.
66	Tow.	2	60	National Dredging Co. (Del.).....	Duluth, Minn.	501 Builders' Exchange.
67	Tow.	3	70	Mirene Co. (Wash.).....	Portland, Oreg.	Vancouver, Wash.
68	Cod.	3	60	Engene M. Perry.....	Vinoyard Haven, Mass.	Nantucket, Mass.
69	Tow.	1	16	J. G. Werner.....	Baton Rouge, La.	202 Front Street.
70	Mso.	2	25	Blakeslee Rollins Corporation (Mass.).....	Hoston, Mass.	6 Beacon Street.

* Formerly ga. w. S. L. Elam.
 * Formerly schooner Electricity.

* Formerly ga. p. {a Grace V.
 {b Valley King.

Motor Vessels

Line No.	Official No.	Signal letters	Rtg	Name of vessel	Tonnage		Register dimensions			When built	Where built
					Gross	Net	Length	Breadth	Depth		
					Feet			Feet			
1	213575		Gn. s.	Mirth	11	9	41.4	9.3	0.0	1915	St. Louis, Mo.
2	92201		Gn. s.	Mischief	7	6	27.3	12.3	3.9	1882	Osterville, Mass.
3	223722		Gn. s.	Mischief	0	8	34.8	9.9	3.9	1924	Stanwood, Wash.
4	215386		Gn. s.	Mishop	6	6	27.8	7.0	2.5	1912	Detroit Harbor, Wis.
5	225886		Gn. s.	Mishawaka	10	10	43.8	14.4	5.0	1926	Vinalhaven, Me.
6	222245		Gn. s.	Mishinn	13	5	43.3	12.4	4.5	1917	San Diego, Calif.
7	226852		Gn. s.	Miss Allentown	10	7	46.0	10.7	3.7	1927	Crisfield, Md.
8	266109		Ol. s.	Miss America	25	13	52.5	13.9	5.0	1926	San Diego, Calif.
9	226165		Gn. s.	Miss America	17	5	41.0	11.0	6.0	1922	St. Marys, Ga.
10	226477		Ol. s.	Miss America	18	12	39.0	10.0	6.0	1927	Marinette, Wis.
11	227661		Gn. s.	Miss America	10	7	36.7	11.5	3.7	1928	West Creek, N. J.
12	227412		Gn. s.	Miss Bowers	7	5	33.0	11.8	3.2	1904	Rembly, Md.
13	226549		Ol. s.	Miss Carolina	63	43	50.8	25.1	7.7	1927	Crittenden, Va.
14	135238		Ol. s.	Miss Carolna	8	5	34.0	10.3	4.4	1870	Manahawkin, N. J.
15	223734		Gn. s.	Miss Clayton	25	17	64.3	12.4	5.0	1924	Clayton, N. Y.
16	226377		Gn. s.	Miss Clayton II	14	10	49.8	10.6	4.5	1927	do
17	227225		Gn. s.	Miss Daugherty	53	30	59.7	21.3	6.3	1928	Indson, Md.
18	226717		Gn. s.	Miss Delroy	8	6	34.3	10.4	3.9	1927	Little Creek, Del.
19	225623		Gn. s.	Miss Entry	10	7	32.8	9.7	3.4	1920	Chassell, Mich.
20	216408		Gn. s.	Miss Erie	12	10	50.4	13.1	2.0	1917	Erie, Pa.
21	221075		Gn. s.	Miss Everett	7	6	34.0	9.0	4.2	1921	Everett, Wash.
22	227658		Gn. s.	Miss Fortescue	12	10	36.4	11.3	4.7	1928	Fortescue, N. J.
23	226152		Gn. s.	Miss Holland	53	36	62.5	21.1	6.5	1926	Dellaville, Va.
24	222708		Gn. s.	Miss Jacksonville	3	9	50.7	12.2	4.7	1913	East Greenwich, R. I.
25	227551		Gn. s.	Miss Jonnne	8	7	33.4	10.4	3.9	1928	Milford, Del.
26	225642		Gn. s.	Miss Manistee	13	9	34.4	10.8	4.4	1920	Manistee, Mich.
27	227362		Gn. s.	Miss Outing	17	11	60.0	13.4	3.8	1925	Panama City, Fla.
28	224798		Gn. s.	Miss OZARK	11	11	38.6	8.8	2.2	1925	Ozark Beach, Mo.
29	220920		Gn. s.	Miss Winthrop	10	7	42.0	9.6	4.0	1927	Winthrop, Mass.
30	209311		Gn. s.	Misslon Rock	12	8	38.6	12.5	4.8	1911	San Francisco, Calif.
31	225425		Ol. s.	Mississippi	19	10	51.0	12.3	4.2	1922	Apalachicola, Fla.
32	222236	MDQP	Ol. s.	MrsOURIAN	7,890	4,027	443.1	69.8	27.1	1926	Chester, Pa.
33	203605		Gn. s.	Mistletoe	18	12	54.2	12.0	3.3	1900	Texas City, Tex.
34	222610		Gn. s.	Mistress	15	10	38.7	10.5	4.0	1922	Manitowoc, Wis.
35	93296		Gn. s.	Mitchell	14	10	49.5	11.6	4.7	1922	Tacoma, Wash.
36	205325		Gn. s.	Mitchell E.	15	10	32.4	12.2	4.5	1908	Everett, Wash.
37	226281		Ol. s.	Mitkof	62	42	66.1	18.4	7.8	1927	Seattle, Wash.
38	223928		Gn. s.	Mitzi	10	8	35.5	10.0	3.9	1917	City Island, N. Y.
39	225840		Gn. p.	Mitzi	56	43	60.0	24.5	3.7	1920	Houston, Tex.
40	92537		Gn. s.	Mizpah	8	6	40.9	11.0	5.3	1878	Boston, Mass.
41	92667		Gn. s.	Mizpah	28	10	44.9	16.8	3.9	1895	Jiny St. Louis, Mo.
42	92763		Gn. s.	Mizpah	13	9	46.0	14.6	4.0	1897	Sallsbury, Md.
43	202502		Ol. s.	Mizpah	17	11	46.5	13.5	4.1	1905	Olympia, Wash.
44	222166		Gn. s.	M'Liss	9	6	38.5	9.0	4.0	1908	Norfolk, Va.
45	213273		Gn. w.	Mobridge	23	23	58.4	15.4	2.0	1916	Mobridge, N. Dak.
46	93291		Gn. s.	Mocking Bird	11	7	39.4	9.0	3.7	1902	Whatcom, Wash.
47	202378		Ol. s.	Mocking Bird	37	18	70.0	22.4	5.3	1905	Sallsbury, Md.
48	223761		Ol. s.	Moloo	54	37	56.5	20.0	7.5	1924	Portland, Ore.
49	224320		Ol. s.	Mohave	25	17	53.5	12.2	6.3	1907	Bayonno, N. J.
50	216586	LMDW	Gn. s.	MOHAWK	360	274	145.0	23.3	12.0	1918	Jacksonville, Fla.
51	217420		Gn. s.	Mohawk	48	38	58.9	18.8	5.3	1918	Sealevel, N. C.
52	221253		Gn. s.	Mohawk	21	18	46.0	11.5	8.2	1912	do
53	221746		Gn. s.	Mohawk	13	11	37.2	13.4	5.2	1912	Unknown
54	223046		Gn. s.	Mohawk	14	13	58.2	13.8	2.2	1922	Branson, Mo.
55	223492		Ol. s.	Mohawk	80	60	50.6	22.0	5.2	1923	Dnytona, Fla.
56	223631		Ol. s.	Mohawk	18	11	49.0	10.0	2.0	1921	Smithland, Ky.
57	223066		Ol. s.	Mol	67	60.3	22.2	7.3	1923	Kernville, Ore.	
58	214781		Gn. s.	Molra	39	32	56.7	15.2	6.8	1917	Tacoma, Wash.
59	93043		Gn. s.	Mokoff	58	30	80.0	18.2	6.8	1878	San Francisco, Calif.
60	201725		Gn. s.	Mollie M	15	13	48.2	16.3	3.0	1905	Patchogue, N. Y.
01	223630		Gn. w.	Mollie Hildreth	36	23	62.6	26.0	2.5	1924	Puduech, Ky.
02	200791		Gn. s.	Mollie V. Leonard	50	46	82.5	22.8	6.1	1904	Cambridge, Md.
03	220724		Gn. s.	Molly O	10	7	35.7	10.6	3.4	Unknown	Unknown
04	208542		Gn. s.	Molly Lemon	8	8	28.6	8.0	3.2	1905	Manitowoc, Wis.
05	203508	KVTC	Ol. s.	Molokai	269	162	105.9	24.4	14.2	1907	Fairhaven, Calif.
06	93081		Gn. s.	Monn	9	5	34.0	9.4	3.1	1900	East Boothbay, Me.
07	226593		Gn. s.	Monn	10	7	39.5	11.0	4.1	1917	Bremerton, Wash.
08	145867		Gn. s.	Monoco	14	12	43.0	9.9	3.7	1901	Salem, N. J.
09	221020		Gn. s.	Monoco	12	9	42.4	13.0	3.0	1920	Grand Isle, La.
70	208815		Gn. s.	Monaghan	36	25	56.2	14.0	5.8	1911	Orcas, Wash.
71	206341		Gn. s.	Monarch	9	8	41.2	11.7	4.1	1909	Erie, Pa.

1 Formerly sloop X-10-U-8.

2 Formerly gn. s. Tom Thomson.

3 Formerly U. S. Q. M. C. ga. s. Lieut. Walter H. Lee.

4 Formerly U. S. Navy ga. s. 824.

5 Formerly U. S. Navy ga. s. 867.

6 Formerly U. S. Navy ga. s. 824.

7 Formerly U. S. Q. M. C. ga. s. Lieut. Walter H. Lee.

8 Formerly U. S. Navy ga. s. 824.

9 Formerly U. S. Navy ga. s. 867.

Motor Vessels

Line No.	Service	Crew	Horse-power	Name of owner	Home port	Address of owner
1	Pas.	1	40	Alfred Lawson	St. Louis, Mo.	1121 A St. Ange Avenue.
2	Fsh.	2	24	John Thomas	Newport, R. I.	Block Island, R. I.
3	Fsh.	2	15	M. E. Wilson	Ketchikan, Alaska	
4	Fsh.	3	8	Charles P. Skog	Milwaukee, Wis.	Oconto, Wis.
5	Cod.	3	30	John C. Baggs	Rockland, Me.	Vinalhaven, Mo.
6	Fsh.	4	40	Van Camp Sea Food Co. (Call.)	Los Angeles, Calif.	San Pedro, Calif.
7	Frt.	2	60	Harold Stevens	Crisfield, Md.	Allentown, Pa.
8	Fsh.	5	60	George E. Campbell	San Diego, Calif.	Foot Eighth Street.
9	Fsh.	2	32	Geo. W. Corbett	St. Augustine, Fla.	76 Marino Street.
10	Fsh.	4	30	Charles Pearson, jr.	Milwaukee, Wis.	Marinette, Wis.
11	Pas.	1	45	Mark Brown	Philadelphia, Pa.	West Creek, N. J.
12	Fsh.	1	25	J. B. Handrieks	Wilmington, Del.	Frederica, Del.
13	Per.	2	60	J. Q. Adams	Newport News, Va.	Eclipse, Va.
14	Fsh.	1	27	Robert Jarroll, jr.	Baltimore, Md.	Goldboro, Md.
15	Pas.	1	120	Frank Hass	Capo Vincent, N. Y.	Clayton, N. Y.
16	Pas.	2	150	Frank G. Haas	Ogdensburg, N. Y.	Do.
17	Frt.	2	60	Nonie Holland	Crisfield, Md.	Route 1.
18	Fsh.	1	29	Leroy Shorts	Wilmington, Del.	Little Creek, Del.
19	Fsh.	3	14	Waino Winikka	Marquette, Mich.	Chassell, Mich.
20	Pas.	2	45	James W. Nolan	Erle, Pa.	139 East Fourth Street.
21	Fsh.	1	10	George Rutterer	Seattle, Wash.	Everett, Wash.
22	Pas.	1	30	George Haywood	Philadelphia, Pa.	Fortescue, N. J.
23	Frt.	2	60	H. G. Neal	Newport News, Va.	Bowlers Wharf, Va.
24	Mso.	8	45	W. W. Sykes	Savannah, Ga.	1817 West Broad Street.
25	Fsh.	1	24	Joseph P. Cross	Wilmington, Del.	Howers, Del.
26	Fsh.	3	36	Frank Laskey	Grand Haven, Mich.	Manistee, Mich.
27	Pas.	2	200	A. S. Brunson	Tampa, Fla.	1720 Twenty-first Avenue, St. Petersburg, Fla.
28	Pas.	1	90	Ozark Beach Resort Co. (Mo.)	St. Louis, Mo.	Ozark Beach, Mo.
29	Pas.	1	150	Charles E. Eskirgo	Boston, Mass.	500 Shirley Street, Winthrop, Mass.
30	Tow.	1	50	John M. Atthowe	San Francisco, Calif.	Pier 9.
31	Tow.	3	60	Mississippi Valley Hardwood Co. (Tenn.)	Apalachicola, Fla.	Box 27.
32	Frt.	49	5,600	American-Hawalian S. S. Co. (N. J.)	New York, N. Y.	10 Bridge Street.
33	Pas.	2	60	Arundel Corporation (Md.)	Baltimore, Md.	Pier 2, Pratt Street.
34	Fsh.	3	36	John R. De Young	Grand Haven, Mich.	Ludington, Mich.
35	Fsh.	3	35	Libby, McNeill & Libby (Me.)	Seattle, Wash.	88 Hamlin Street.
36	Fsh.	4	12	Axel Pearson	Petersburg, Alaska	
37	Fsh.	10	120	Sverre Johansen	do.	Box 33.
38	Tow.	1	24	Christian Johnson	Philadelphia, Pa.	Greenwich, N. J.
39	Pas.	2	645	Hrazos De Santiago Pass, Ferry Co. (Tex.)	Corpus Christi, Tex.	Brownsville, Tex.
40	Frt.	2	12	Seaport Navigation Co. (Me.)	Eastport, Me.	Union Wharf, Water Street.
41	Mso.	3	50	William Razez	New Orleans, La.	Spanish Fort.
42	Frt.	1	15	J. H. Forrest	Newport News, Va.	Messick, Va.
43	Tow.	3	60	C. F. Volney	Tacoma, Wash.	Olympia, Wash.
44	Pas.	2	35	Thomas Johnson	Philadelphia, Pa.	North Eleventh Street.
45	Per.	2	20	John Larson	Pembina, S. Dak.	Mobridge, S. Dak.
46	Tow.	2	32	C. W. Waterman	Seattle, Wash.	1500 Harbor Avenue S. W.
47	Frt.	3	60	A. F. Amory	Norfolk, Va.	Hampton, Va.
48	Tow.	2	200	Port of Portland Commission (Oreg.)	Portland, Oreg.	
49	Ten.	3	120	Waldeck-Deal Dredging Co. (Fla.)	Miami, Fla.	Box 1448.
50	Tnk.	6	250	Gulf Refining Co. (Tex.)	Port Arthur, Tex.	West Port Arthur, Tex.
51	Frt.	2	36	C. C. Silverthorne	Washington, N. C.	Lake Landing, N. C.
52	Mso.	1	50	Frank Vaudreuil	Marquette, Mich.	Grand Marais, Mich.
53	Mso.	2	35	W. L. Joseph	Jacksonville, Fla.	113 East Forsyth Street.
54	Pas.	1	40	H. G. McQuarter	St. Louis, Mo.	Branson, Mo.
55	Frt.	2	45	W. H. Cameron	St. Augustine, Fla.	Box 1331, Daytona Beach, Fla.
56	Tow.	2	30	William Leslie Ritchie	Paducah, Ky.	1125 South Third Street.
57	Tow.	6	160	Young Brothers (Hawaii)	Honolulu, Hawaii.	Pier 12.
58	Frt.	7	60	Starr Collinson Packing Co. (Oreg.)	Portland, Oreg.	
59	Frt.	6	125	James Chrones	Honolulu, Hawaii.	Pearl Harbor, Oahu.
60	Oys.	1	40	Henry W. Schmeelk	New York, N. Y.	Port Jefferson, N. Y.
61	Pas.	3	44	L. Tyree	Paducah, Ky.	Route 4.
62	Frt.	3	36	John W. Jones	Cambridge, Md.	
63	Pas.	2	40	Peter Galm	New York, N. Y.	1885 First Avenue.
64	Fsh.	2	12	Stove Munrik	Milwaukee, Wis.	Marinette, Wis.
65	Fsh.	17	200	Walter W. Keene	Honolulu, Hawaii.	511 East Sixth Street, Los Angeles, Calif.
66	Frt.	2	10	J. C. Harman	Bar Harbor, Me.	Stonington, Me.
67	Pas.	2	42	New York & Porto Rico Steamship Co. (Me.)	New York, N. Y.	25 Broadway.
68	Fsh.	1	35	William A. McClenny	Baltimore, Md.	Denton, Md.
69	Frt.	2	20	Valentine Gonzales	New Orleans, La.	Gretna, La.
70	Fsh.	6	20	Standard Salmon Packers (Wash.)	Seattle, Wash.	
71	Pas.	3	100	E. Carlos Morley	Rocheater, N. Y.	Sodus, N. Y.

1 Formerly Hawaiian st. s. Mokoli.
2 Formerly ga. s. Florence Ward

3 Formerly ga. s. 20th Century.

Motor Vessels

Line No.	Official No.	Signal letters	Rig	Name of vessel	Tonnage		Register dimensions			When built	Where built
					Gross	Net	Length	Breadth	Depth		
1	211048		Ga. s.	Monarch	22	18	43.3	13.6	5.3	1913	Olig Harbor, Wash.
2	218012		Ga. w.	Monarch	23	19	39.6	11.6	2.5	1919	Black Rock, Ark.
3	218449		Ga. s.	Monarch	91	38	61.3	23.4	6.0	1919	Stockton, Calif.
4	220547		Ga. w.	Monarch	25	15	51.0	11.2	2.7	1920	Morgan City, La.
5	136481		Ga. s.	Monhegan	11	0	31.4	12.3	6.0	1894	Friendship, Me.
6	226672		Ga. s.	Monhegan	14	7	46.3	11.5	6.2	1912	do.
7	213122		Ga. w.	Monitor	26	26	63.6	23.2	3.1	1915	Arrow Rock, Mo.
8	213392		Ga. s.	Monitor	30	20	49.7	14.0	6.3	1915	Docketon, Wash.
9	216024		Ga. s.	Monitor	14	12	32.0	11.5	3.8	1918	Middleburg, Fla.
10	221567		Ol. s.	Monitor	23	20	41.5	12.6	6.2	1920	Two Rivers, Wis.
11	226828		Ga. s.	Monitor	7	6	39.5	8.4	2.7	1927	Pittsburgh, Pa.
12	157393		Ol. s.	Monroe	34	28	53.5	15.5	7.4	1894	Tacoma, Wash.
13	223217		Ga. s.	Monroe	8	5	35.5	9.0	4.1	1923	Everett, Wash.
14	227144		Ol. s.	Monroe County	129	112	107.2	24.0	5.7	1927	So. Jacksonville, Fla.
15	215317		Ga. s.	Montague	35	27	53.3	14.7	6.6	1917	Tacoma, Wash.
16	116770		Ga. s.	Montaigne	8	7	25.3	11.0	4.8	1891	South Boston, Mass.
17	210911		Ga. s.	Montana	30	24	55.5	13.0	8.0	1911	Racine, Wis.
18	212050		Ga. s.	Montana	25	17	44.5	13.5	5.9	1915	Olig Harbor, Wash.
19	223747		Ga. s.	Montcalm	26	17	64.3	16.0	3.0	1922	Whitehall, N. Y.
20	208480		Ga. s.	Monterey	9	6	37.5	10.5	4.2	1911	Black Diamond, Calif.
21	223423		Ga. s.	Moon	13	5	47.5	11.6	3.5	1923	Prosper, Oreg.
22	220703		Ga. s.	Moon Beam	19	12	53.7	16.8	3.0	1927	Blount, Miss.
23	205723		Ga. w.	Moonlight	13	8	46.0	10.7	2.5	1907	Houma, La.
24	211167		Ga. s.	Moonlight	21	14	42.1	13.7	5.7	1913	Tacoma, Wash.
25	212521		Ol. s.	Moonlight	10	7	41.1	11.0	4.7	1914	Los Angeles, Calif.
26	213222		Ga. s.	MOONLIGHT	12	11	40.5	9.8	2.9	1914	Dubuque, Iowa
27	216596		Ga. s.	Moonlight	10	12	41.0	11.0	3.2	1918	Sitka, Alaska
28	221041		Ga. s.	Moonshine	9	0	36.2	6.0	2.5	1916	Elizabeth, Pa.
29	220199		Ga. s.	Moore No. 2	16	10	49.5	12.5	5.2	1920	San Diego, Calif.
30	210045		Ga. s.	Moose	9	9	38.7	9.3	4.2	1905	Norfolk, Va.
31	213070		Ga. s.	Moose	8	5	34.1	10.0	3.2	1914	Long Branch, Wash.
32	222250		Ga. s.	Moose	10	8	35.2	11.4	3.0	1917	Port Republic, N. J.
33	222323		Ga. s.	Moosebeac	17	7	49.8	14.0	5.3	1923	Lubeck, Me.
34	220764		Ga. s.	Mopac	6	5	31.0	8.0	3.8	1913	Sault Ste. Marie, Mich.
35	206477		Ga. s.	Mopul	14	12	36.0	8.3	3.9	1902	Muskegon, Mich.
36	212932		Ga. s.	Morewitz Bros.	15	10	48.5	10.3	4.5	1919	Battery Park, Va.
37	225339		Ol. s.	Morgan	74	41	105.1	14.5	8.2	1918	Mare Island, Calif.
38	93196		Ga. s.	Morgan City	8	5	30.7	11.3	2.5	1901	Berwick, La.
39	213897		Ol. s.	Morgan Shell	46	10	60.2	16.1	7.3	1916	Seattle, Wash.
40	216352		Ga. w.	Morgantown	25	25	50.0	12.7	2.0	1918	Morgantown, Ky.
41	222233		Ga. s.	Morning Catch	10	8	34.0	10.4	3.4	1920	Hoonah, Alaska
42	90297		Ga. s.	Morning Light	13	12	44.3	15.4	3.0	1871	Patehogue, N. Y.
43	90897		Ga. s.	Morning Light	35	33	67.8	22.4	4.6	1876	Camden, N. J.
44	203331		Ga. s.	Morning Star	120	57	99.0	24.0	11.0	1906	Essex, Mass.
45	203368		Ga. s.	Morning Star	9	9	36.8	13.2	6.0	1906	Rockport, Mass.
46	207167		Ga. s.	Morning Star	10	10	34.0	9.6	4.0	1907	Two Rivers, Wis.
47	208909		Ga. s.	Morning Star	30	20	58.4	14.2	6.0	1911	Benton Harbor, Mich.
48	209577		Ga. s.	Morning Star	34	23	53.0	15.0	6.2	1912	Seattle, Wash.
49	210569		Ga. w.	Morning Star	14	14	50.0	10.5	2.7	1912	Joppa, Ill.
50	221360		Ga. s.	Morrison D.	9	5	37.1	11.2	3.2	1924	Cut Off, La.
51	216705		Ga. s.	Morris II	15	10	47.9	10.5	3.8	1917	Ranier, Oreg.
52	214789		Ga. s.	Morzhovoi	81	63	90.2	18.9	7.0	1917	Seattle, Wash.
53	227392		Ga. s.	Motton	0	0	32.8	9.0	4.3	1928	Myers Chuck, Alaska
54	224709		Ga. s.	Motolor	18	12	49.7	13.1	4.8	1918	Brooklyn, N. Y.
55	218488		Ga. s.	MOTOR BARGE No. 30	326	196	134.4	23.6	12.2	1919	Philadelphia, Pa.
56	218861		Ga. s.	MOTOR BARGE No. 31	326	196	134.4	23.6	12.2	1919	do.
57	218883		Ga. s.	MOTOR LAUNCH No. 12	45	31	62.5	15.2	7.0	1919	do.
58	224061		Ga. s.	MOTORMATES	273	231	114.3	32.1	8.3	1925	Oakland, Calif.
59	216635		Ga. s.	MOTOR TUG No. 10	44	30	62.5	15.0	7.7	1918	Philadelphia, Pa.
60	217752		Ga. s.	MOTOR TUG No. 11	41	28	62.5	15.0	7.7	1919	do.
61	227200		Ol. s.	MOTT HAVEN	245	167	99.4	29.5	10.8	1927	Brooklyn, N. Y.
62	216217	L K P B	Ol. s.	Mount Baker	2,004	2,429	285.5	44.8	24.1	1918	Portland, Oreg.
63	225562		Ol. s.	Mt. Baker	48	32	61.7	16.0	7.7	1926	Tacoma, Wash.
64	205217		Ga. s.	Mt. Eden	12	8	44.1	12.8	3.4	1907	San Francisco, Calif.
65	211903		Ol. s.	Mount Vernon	168	114	101.5	31.0	10.5	1916	Seattle, Wash.
66	225836		Ga. w.	Mount Vernon Star	31	22	60.5	12.0	3.1	1926	Evansville, Ind.
67	219708		Ga. s.	Mounfalmeer	40	27	50.4	15.3	6.7	1920	Tacoma, Wash.
68	225215		Ga. w.	MOZELLE	20	18	44.8	11.9	2.9	1925	Newport, Ark.

1 Formerly ga. s. Elsie A. Bridges.

2 Formerly ga. w. Hope.

3 Formerly ga. s. Doncaster.

4 Formerly ga. s. American Beauty.

5 Formerly ga. s. Say When.

6 Formerly U. S. Navy launch L. 170.

7 Formerly ga. s. Ralph C.

Motor Vessels

Line No.	Service	Crew	Horse-power	Name of owner	Home port	Address of owner
1	Fsh.	6	20	Albert Ekelly.....	Tacoma, Wash.....	Olalla, Wash.
2	Tow.	1	22	Vall-Donaldson Co. (Ind.).....	St. Louis, Mo.....	Holland Building.
3	Frt.	6	60	Geo. O. Wright.....	San Francisco, Calif.....	3tockton, Calif.
4	Frt.	2	15	Monarch Packing Co. (La.).....	New Orleans, La.....	Morgan City, La.
5	Pas.	3	7	William T. Hettl, 3d.....	Boston, Mass.....	Brookline, Mass.
6	Fsh.	3	35	Willard Packing Co.....	Portland, Me.....	Central Wharf.
7	Tow.	4	25	John F. Klein.....	St. Louis, Mo.....	Calro, Ill.
8	Fsh.	7	40	Spro Janovleh.....	Tacoma, Wash.....	Oig Harbor, Wash.
9	Frt.	2	24	Elizabeth Kemps.....	Jacksonville, Fla.....	Mayport, Fla.
10	Fsh.	5	27	Manville Lafond.....	Milwaukee, Wis.....	Two Rivers, Wla.
11	Pas.	1	b 27	Thomas W. Johnston, jr.....	Pittsburgh, Pa.....	1505 Geronde Street North-west.
12	Fsh.	3	45	M. B. Dahl.....	Seattle, Wash.....	Tacoma, Wash.
13	Tow.	1	45	Monroe Logging Co. (Wash.).....	do.....	Everett, Wash.
14	Fer.	6	200	Court of Monroe of the State of Florida.....	Key West, Fla.....	010 Whitehead Street.
15	Fsh.	8	50	Nick Jonetch.....	Seattle, Wash.....	2607 Norton Avenue.
16	Fsh.	10	12	John P. Faria.....	New Bedford, Mass.....	12 Jenkins Street.
17	Msc.	3	50	James Spavin.....	New York, N. Y.....	Bayonne, N. J.
18	Fsh.	8	40	Viktor Kaloper.....	Seattle, Wash.....	3802 Twenty-second Avenue SW.
19	Frt.*	1	50	George W. Stewart.....	Rouses Point, N. Y.....	Tleonderoga, N. Y.
20	Frt.	1	b 50	Fred C. Franks.....	San Francisco, Calif.....	260 California Street.
21	Tow.	1	50	C. W. Ashton.....	Marshfield, Oreg.....	Coquille, Oreg.
22	Fsh.	6	18	Dunbar-Dukate Co. (La.).....	Gulfport, Miss.....	Bllox, Miss.
23	Tow.	2	15	Houma Cypress Co. (La.).....	New Orleans, La.....	Houma, La.
24	Fsh.	7	20	Miel Marleslek.....	Seattle, Wash.....	Bellingham, Wash.
25	Pas.	4	30	H. P. Anderson.....	Los Angeles, Calif.....	Long Beach, Calif.
26	Msc.	1	24	Max H. Spittler.....	Des Moines, Iowa.....	Davenport, Iowa.
27	Fsh.	2	16	Edward Grant.....	Sitka, Alaska.....	do.
28	Pas.	1	27	J. R. Wellens.....	Pittsburgh, Pa.....	4044 Liberty Avenue.
29	Tow.	1	100	Moore Shipbuilding Co. (Calif.).....	San Francisco, Calif.....	Foot Adellno Street.
30	Frt.	1	24	Frank Gallagher.....	Boston, Mass.....	Charlestown, Mass.
31	Fsh.	2	20	D. F. Gordon.....	Tacoma, Wash.....	Everett, Wash.
32	Frt.	2	24	Jesse K. Daro.....	Philadelphia, Pa.....	Fortescue, N. J.
33	Frt.	2	40	William Underwood Co.....	Jonesport, Mo.....	do.
34	Pas.	1	21	Henry A. Thibert.....	Marquette, Mich.....	Oak Ridgo Park, Mich.
35	Pas.	1	24	Theodoro White.....	Grand Haven, Mich.....	Chelogyan, Mich.
36	Pas.	1	50	Dr. Thomas D. Morewitz.....	Newport News, Va.....	3011 West Avenue.
37	Fsh.	1	b 220	H. E. Morgan.....	Los Angeles, Calif.....	900 North Main Street.
38	Frt.	2	18	Victor Cutrole.....	New Orleans, La.....	Cut Off, La.
39	Tow.	3	180	Pacific Portland Cement Co. (Calif.).....	San Francisco, Calif.....	111 Sutter Street.
40	Tow.	3	15	Hurry Eherman.....	Louisville, Ky.....	Morgantown, Ky.
41	Fsh.	3	12	Fred Lawrence.....	Juneau, Alaska.....	Hoonah, Alaska.
42	Frt.	2	35	W. C. Mathews.....	Norfolk, Va.....	Charukutuck, Va.
43	Frt.	2	30	C. R. Disharoon Co.....	Crisfield, Md.....	Sallsbury, Md.
44	Fsh.	22	100	O'Hara Bros. Co. (Mass.).....	Boston, Mass.....	22 New Fish Pier.
45	Fsh.	4	15	John A. Johnson.....	Philadelphia, Pa.....	Wildwood, N. J.
46	Fsh.	3	12	Don S. Chambers.....	Milwaukee, Wis.....	Fish Creek, Wis.
47	Msc.	5	70	Torris Bergel.....	Chicago, Ill.....	1500 Kingsbury Street.
48	Fsh.	7	40	Copper River Packing Co. (Wash.).....	Seward, Alaska.....	Port Neffe Juan, Alaska.
49	Tow.	1	32	Gould Contracting Co. (Tenn.).....	Nashville, Tenn.....	1214 Independent Life Buidl-Ing.
50	Fsh.	2	30	Mrs. Otesia Duet.....	New Orleans, La.....	Cut Off, La.
51	Tow.	1	30	C. R. Patching, Jr.....	Portland, Oreg.....	Itanier, Oreg.
52	Fsh.	7	110	P. E. Harris & Co. (Wash.).....	Seattle, Wash.....	Pier 1.
53	Fsh.	1	18	John Eggan.....	Wrangell, Alaska.....	Myers Chuck, Alaska.
54	Frt.	1	150	United States Shipping Board.....	Norfolk, Va.....	Army Base.
55	Tnk.	5	150	Atlantic Refining Co. (Pa.).....	Philadelphia, Pa.....	260 South Broad Street.
56	Tnk.	5	150	do.....	do.....	do.
57	Tow.	4	150	do.....	do.....	do.
58	Tnk.	1	b 150	Associated Oil Co. (Calif.).....	San Francisco, Calif.....	79 New Montgomery.
59	Tow.	3	150	Atlantic Refining Co. (Pa.).....	Philadelphia, Pa.....	260 South Broad Street.
60	Tow.	4	150	do.....	do.....	do.
61	Fer.	2	300	City of New York.....	New York, N. Y.....	Department of Plant and Structures, Municipal Building.
62	Fsh.	27	b 1,000	Red Salmon Cannng Co. (Calif.).....	San Francisco, Calif.....	2 Pino Street.
63	Fsh.	4	80	Matt Eyleh.....	Tacoma, Wash.....	Bellingham, Wash.
64	Tow.	1	60	Arthur H. Juhl.....	San Francisco.....	608 Jones Avenue.
65	Fer.	6	b 200	Puget Sound Navigation Co. (Nev.).....	Seattle, Wash.....	Colman Dock.
66	Tow.	2	85	Wm. Merrill.....	St. Louis, Mo.....	Mount Vernon, Ind.
67	Fsh.	8	50	Joseph Katnich.....	Los Angeles, Calif.....	811 South Grand Avenue, San Pedro, Calif.
68	Tow.	1	15	Frank Cathey.....	Memphis, Tenn.....	Newport, Ark.

* Formerly U. S. N. S. C. No. 281.
 † U. S. Q. M. C. V. 0.
 ‡ Formerly ga. s. Fanslow.
 § Formerly U. S. Navy ga. s. 5051.

|| Formerly ga. s. motor launch No. 10.
 || Formerly ga. s. motor launch No. 11.
 || Formerly ga. s. Mount Shasta.
 || Formerly ga. s. Robert Bridges.

Motor Vessels

Line No.	Official No.	Signal letters	Rig	Name of vessel	Tonnage		Register dimensions			When built	Where built
					Gross	Net	Length	Breadth	Depth		
1	222421		Ga. s.	Mud Turtle.....	10	9	35.1	8.5	2.6	1922	St. Louis, Mo.....
2	204574		Ga. s.	Mukllteo.....	26	17	49.8	13.5	4.8	1907	Mukllteo, Wash.....
3	227237		Ol. s.	Multnomah.....	14	0	45.0	11.8	5.0	1928	Marshfield, Oreg.....
4	223499		Ga. w.	Muncie.....	13	8	58.0	14.0	2.2	1923	Manchester, Ohio.....
5	218006	LRBH	Ol. s.	Muncove..... ¹ ⊕	2,437	1,480	253.4	43.7	24.5	1919	Ecorse, Mich.....
6	225333		Ol. s.	Munevlts.....	74	50	79.5	18.0	8.5	1921	Nyack, N. Y.....
7	219862		Ga. s.	Munlancha.....	35	24	67.8	16.3	0.7	1920	Brooklyn, N. Y.....
8	217604	LPWQ	Ol. s.	MUNMOTON..... ¹ ⊕	2,450	1,485	253.4	43.7	24.5	1919	Ecorse, Mich.....
9	92197		Ol. s.	Munnaawket.....	201	102	117.0	22.4	8.5	1890	New London, Conn.....
10	215186		Ga. s.	Murle.....	31	27	50.9	14.0	0.0	1917	Dockton, Wash.....
11	216300		Ga. s.	Murle.....	31	7	62.4	14.4	7.1	1918	East Boothbay, Me.....
12	226086		Ga. s.	Murlet-Elleen.....	36	22	58.3	18.1	5.2	1926	Bona, Va.....
13	214641		Ga. s.	Murray Vandiver.....	14	9	43.6	14.5	4.9	1916	Croton-on-Hudson, N. Y.....
14	211164		Ga. s.	Murrelet.....	10	0	41.1	11.0	4.2	1911	Seattle, Wash.....
15	203510		Ga. s.	Musie.....	15	10	61.0	11.6	1.5	1906	Terminal Island, Calif.....
16	209174		Ol. s.	Mustang.....	37	34	60.0	12.5	7.0	1911	St. Joseph, Mich.....
17	223149		Ol. s.	Mutt.....	68	40	67.0	20.4	6.8	1923	Cambridge, Md.....
18	219105		Ga. s.	Mutt and Jeff.....	6	5	24.5	7.8	2.6	1910	Green Bay, Wis.....
19	219947		Ga. s.	Mutual.....	100	53	79.0	19.6	8.7	1920	Tacoma, Wash.....
20	209967		Ga. s.	Muzon.....	29	10	52.4	15.9	0.2	1912	Dockton, Wash.....
21	92641		Ga. s.	Myakka.....	14	7	40.8	13.4	5.5	1894	Morris Heights, N. Y.....
22	226213		Ga. w.	My Boy.....	16	16	50.2	14.0	2.5	1926	Pittsburgh, Pa.....
23	223205		Ga. s.	Myknda.....	19	13	48.5	10.4	5.5	1923	Portsmouth, Va.....
24	221438		Ga. s.	Myldady.....	10	5	40.8	8.5	4.1	1908	New York, N. Y.....
25	93199		Ga. s.	Myra Imman.....	11	8	37.0	14.8	4.0	1901	Gloucester, Mass.....
26	222477		Ga. w.	Myra Wood.....	10	10	28.7	18.2	2.5	1922	Lucky Mound, N. Dak.....
27	165510		Ga. s.	Myra C. Dobbins.....	15	8	44.0	16.0	2.8	1913	Bath, Me.....
28	216241		Ga. s.	Myra J. Wooster.....	40	17	63.6	16.2	7.2	1918	Tremont, Me.....
29	92577		Ga. s.	Myrtle.....	6	0	25.7	12.0	3.9	1891	Osterville, Mass.....
30	93006		Ga. s.	Myrtle.....	43	32	69.7	20.8	6.0	1900	Patchogue, N. Y.....
31	93310		Ga. s.	Myrtle.....	9	9	30.0	11.7	5.7	1902	Friendship, Me.....
32	205117		Ga. s.	Myrtle.....	14	10	45.3	12.3	3.4	1908	Astoria, Oreg.....
33	208779		Ol. s.	Myrtle.....	10	11	40.4	13.0	5.1	1911	Oakland, Calif.....
34	209811		Ga. s.	Myrtle.....	23	15	42.9	13.5	0.2	1912	Seattle, Wash.....
35	213570		Ga. s.	Myrtle.....	21	15	46.9	11.1	6.3	1915	Elizabeth City, N. C.....
36	216334		Ga. s.	Myrtle.....	18	15	41.8	12.4	5.4	1917	Seattle, Wash.....
37	216027		Ga. s.	Myrtle.....	14	0	39.0	11.3	6.0	1918	do.....
38	217958		Ga. s.	Myrtle.....	9	7	34.2	8.9	4.0	1919	Port Orchard, Wash.....
39	224201		Ol. w.	Myrtle L.....	41	41	64.9	24.0	3.4	1924	Astoria, Oreg.....
40	225290		Ol. s.	Myrtle W.....	0	6	35.3	10.3	5.0	1925	Seattle, Wash.....
41	214090		Ga. s.	Myrtle Z.....	8	8	28.2	8.6	3.1	1915	Little Suamico, Wis.....
42	204487		Ga. s.	Myrtle & Walter.....	6	6	28.9	9.9	5.1	1907	Brookline, Mo.....
43	201304		Ol. s.	Myrtle J.....	20	13	50.3	17.8	3.7	1904	Biloxi, Miss.....
44	213303		Ga. s.	Myrtle May.....	12	8	33.0	11.0	4.7	1915	Tacoma, Wash.....
45	213194		Ga. s.	Myrtle Soper.....	10	9	30.6	14.2	4.1	1900	Harnegut, N. J.....
46	221296		Ga. s.	Myrtle Virginia.....	40	23	62.3	19.1	6.2	1921	Crittenden, Va.....
47	207426		Ga. s.	Myrtle K. Tyler.....	7	6	35.5	10.3	3.1	1903	Fishing Creek, Md.....
48	90872		Ga. s.	Mystery.....	28	17	55.8	18.7	4.5	1870	Stratton, N. C.....
49	221310		Ga. s.	Mystery.....	11	7	44.8	11.4	3.9	Unknown	Unknown.....
50	222123		Ga. s.	Mystery.....	11	7	32.0	12.7	4.7	1922	Brunswick, Ga.....
51	92473		Ga. s.	Mystic.....	16	11	50.0	16.1	4.2	1892	Orlolo, Md.....
52	202010		Ga. s.	Mystic.....	0	8	41.0	9.3	4.3	1905	Medford, Mass.....
53	224421		Ol. s.	Mystic.....	90	35	81.2	23.2	11.0	1925	Essex, Mass.....
54	227209		Ol. s.	Mystic.....	32	22	51.2	14.4	7.0	1926	Seattle, Wash.....
55	222838		Ga. s.	Mystic C.....	52	47	75.4	20.8	8.5	1923	Bayport, Fla.....
56	207412		Ga. s.	N & S.....	10	14	38.8	12.7	4.6	1910	Tacoma, Wash.....
57	130836		Ga. s.	N & S.....	12	8	36.1	11.2	3.0	1899	Seattle, Wash.....
58	218041		Ga. s.	N. by E.....	10	7	32.1	10.0	4.9	1910	Aberdeen, Wash.....
59	215310		Ol. s.	N. Ardito.....	21	11	50.8	13.4	6.2	1917	San Francisco, Calif.....
60	212687		Ga. s.	N. Estelle.....	15	7	49.0	12.0	3.3	1914	Manns Harbor, N. C.....
61	130921		Ga. s.	N. D. Pobery.....	12	8	38.0	8.1	3.8	1901	Hatlock, Wash.....
62	208085		Ga. s.	N. E. Wright.....	17	9	48.0	11.2	4.5	1911	Deltaville, Va.....
63	220692		Ga. s.	N. H. Breaux.....	21	10	45.8	12.4	2.7	1920	Rhoda, La.....
64	221487		Ga. s.	N. P. Rasmussen.....	11	7	37.1	9.3	4.7	1916	San Francisco, Calif.....
65	226787		Ga. s.	N. S. Hogle.....	8	7	39.7	11.4	3.3	1927	Rock Hall, Md.....
66	130556		Ga. s.	N. S. Gallup.....	29	28	50.6	19.1	5.3	1891	New London, Conn.....
67	221917		Ga. s.	N. W. F. I.....	6	0	33.9	9.6	3.3	1913	Long Branch, N. J.....

¹ Formerly ga. s. Covedale.² Formerly ga. s. Effort II.³ Formerly ga. s. Courtols.⁴ Formerly ga. s. Young America.⁵ Formerly ga. s. George C. Van Tuyl.

Motor Vessels

435

Line No.	Service	Crew	Horse-power	Name of owner	Home port	Address of owner
1	Pas.	1	24	Frank Staffey.....	St. Louis, Mo.....	New Madrid, Mo.
2	Tow.	2	125	Charles Nelson Co. (Calif.).....	Port Angeles, Wash.....	
3	Tow.	1	25	Hanser Construction Co. (Oreg.).....	Marshfield, Oreg.....	
4	Tow.	3	40	Suller Material & Transport Co. (W. Va.).....	Cincinnati, Ohio.....	Manchester, Ohio.
5	Frt.	25	5 000	Munson Steamship Lines (N. Y.).....	New York, N. Y.....	67 Wall Street.
6	Tow.	6	200	do.....	do.....	Do.
7	Frt.	2	100	do.....	do.....	Do.
8	Frt.	25	b 1,350	do.....	do.....	Do.
9	Frt.	8	210	Fishers Island Navigation Co. (Conn.).....	New London, Conn.....	Fishers Island, N. Y.
10	Fsh.	5	40	Ben Olsen.....	Ketchikan, Alaska.....	
11	Frt.	2	60	North Lubec Manufacturing & Canning Co. (Me.).....	Eastport, Me.....	North Lubec, Me.
12	Frt.	3	50	R. E. Roberts.....	Reedville, Va.....	Remilk, Va.
13	Tow.	2	100	Robert M. Vandiver.....	Baltimore, Md.....	Havro de Grace, Md.
14	Msc.	2	20	Harry Patterson.....	Juneau, Alaska.....	
15	Pas.	1	55	Hoy M. Bolmer.....	Los Angeles, Calif.....	Long Beach, Calif.
16	Msc.	3	60	Allen N. Spooner & Son (N. Y.).....	New York, N. Y.....	Pier 11, North River.
17	Frt.	4	60	Phillips Packing Co.....	Cambridge, Md.....	Washington Street.
18	Fsh.	3	10	Arvay Devroy.....	Milwaukee, Wis.....	Big Saminco, Wis.
19	Fsh.	10	100	Fidaigo Island Packing Co. (Me.).....	Seattle, Wash.....	Anacortes, Wash.
20	Fsh.	2	50	R. P. Young.....	Ketchikan, Alaska.....	
21	Pas.	3	40	R. B. Bell.....	Mobile, Ala.....	Chickasaw, Ala.
22	Tow.	1	50	B. C. Bateman.....	Pittsburgh, Pa.....	Point Marlou, Pa.
23	Pas.	1	60	W. M. Parker.....	Newport News, Va.....	Box 175.
24	Frt.	1	25	Petro Antonio Rosa.....	Buffalo, N. Y.....	1395 Jefferson Avenue.
25	Oys.	2	21	R. R. Higgins Co. (Mass.).....	Boston, Mass.....	142 Atlantic Avenue.
26	Fer.	2	24	C. E. Wood.....	Pembina, N. Dak.....	Parshall, N. Dak.
27	Frt.	1	20	Clinton T. Goudy.....	Portland, Me.....	South Portland, Me.
28	Frt.	2	70	Portland, Friendship & Thomaston Line (Me.).....	Rockland, Me.....	Friendship, Me.
29	Fsh.	1	12	Phillip Perry.....	Vineyard Haven, Mass.....	Edgartown, Mass.
30	Frt.	5	65	Andrew Radcl Oyster Co. (Conn.).....	Bridgeport, Conn.....	South Norwalk, Conn.
31	Frt.	2	6	E. B. Williams.....	Belfast, Me.....	Isleboro, Me.
32	Pas.	1	30	Harbey Packing Co.....	Portland, Oreg.....	Ruhler, Oreg.
33	Tow.	1	90	W. B. Dwyer.....	San Francisco, Calif.....	Third and Channel Streets.
34	Fsh.	0	35	Nick Dupont.....	Seattle, Wash.....	1701½ West Spokane Avenue
35	Frt.	2	50	Taylor E. Simpson.....	Washington, N. C.....	
36	Fsh.	4	20	Hidden Inlet Canning Co. (Alaska).....	Ketchikan, Alaska.....	Care Hood Bay Canning Co., Killisnoo, Alaska.
37	Fsh.	7	16	Anton W. Johnson.....	Seattle, Wash.....	1750 West Sixty-first Street.
38	Tow.	2	16	A. T. Chase.....	do.....	Everett, Wash.
39	Pas.	1	46	Guy R. Lambert.....	St. Louis, Mo.....	Shawneetown, Ill.
40	Fsh.	1	10	John Wlek.....	Tacoma, Wash.....	Cave In Hook, Ill.
41	Fsh.	2	10	Curtis Zippel.....	Milwaukee, Wis.....	Oconto, Wis.
42	Frt.	2	8	George A. Jacobs.....	Har Harbor, Me.....	Winter Harbor, Me.
43	Fsh.	5	21	Martin Fountain Co. (La.).....	Gulfport, Miss.....	Hiloxi, Miss.
44	Tow.	2	20	Harry E. Manson.....	Tacoma, Wash.....	1501 Dock Street.
45	Pas.	1	20	A. J. Soper.....	Philadelphia, Pa.....	Barnegat, N. J.
46	Frt.	2	45	R. D. Taylor.....	Cape Charles, Va.....	Onancock, Va.
47	Frt.	1	10	H. Hansell Tyler.....	Crisfield, Md.....	Fishing Creek, Md.
48	Frt.	2	41	J. R. Lupton.....	Now Heru, N. C.....	Whortonsville, N. C.
49	Frt.	2	25	W. E. Bradshaw.....	Norfolk, Va.....	9 Greenway Court.
50	Fsh.	3	21	Chatham Oyster Co. (Ga.).....	Savannah, Ga.....	401 West Bay Street.
51	Frt.	2	14	Robert E. Martin.....	Baltimore, Md.....	521 North Patterson Park Avenue.
52	Frt.	1	30	Michael W. Murray.....	New Bedford, Mass.....	Monument Beach, Bourne, Mass.
53	Fsh.	20	90	Frank Rose.....	Boston, Mass.....	15 Summit Street, Gloucester, Mass.
54	Tow.	3	100	Blue Sought Bloom & Logging Co. (Wash.).....	Seattle, Wash.....	Hogquam, Wash.
55	Fsh.	7	30	E. E. Saunders & Co. (Fla.).....	Pensacola, Fla.....	Pulux Street Wharf.
56	Fsh.	2	20	Crescent Herring Co. (Wash.).....	Seattle, Wash.....	1911 L. C. Smith Building.
57	Fsh.	1	b 15	Charles Gilliland.....	Seward, Alaska.....	Latanche, Alaska.
58	Fsh.	1	15	Mrs. Leona Guedon.....	Seattle, Wash.....	Raymond, Wash.
59	Fsh.	1	66	Muteo Ohio.....	San Diego, Calif.....	2805 Kettner Boulevard.
60	Frt.	2	40	P. A. Riley.....	Norfolk, Va.....	Gloucester Point, Va.
61	Tow.	1	50	A. A. Scott.....	Seattle, Wash.....	Mukilteo, Wash.
62	Frt.	2	15	Lewis B. Bradshaw.....	Crisfield, Md.....	Tyleron, Md.
63	Pas.	2	40	Norman Haux Lumber Co. (La.).....	New Orleans, La.....	Rhoda, La.
64	Msc.	1	45	General Contracting Co.....	Philadelphia, Pa.....	Camden, N. J.
65	Fsh.	1	25	James L. Buckley.....	Baltimore, Md.....	Rock Hall, Md.
66	Oys.	1	40	Douglas Cox.....	Philadelphia, Pa.....	Delmont, N. J.
67	Fsh.	6	18	Walter Pfeiffer.....	do.....	Sea Isle City, N. J.

^a Formerly U. S. Navy ga. s. Mustang.
^b U. S. Navy ga. s. Mustang.

¹ Formerly ga. s. Legaz Bros.
² Formerly U. S. Navy ga. s. 1938.

Motor Vessels

Line No.	Official No.	Signal letters	Rlg	Name of vessel	Tonnage		Register dimensions			When built	Where built
					Gross	Net	Length	Breadth	Depth		
					Feet			Feet			
1	221845		Ga. s.	N. & K. No. 1	17	11	45.5	12.3	5.4	1918	Wilmington, Calif.
2	218302		Ga. s.	N. & K. No. 2	18	11	49.6	12.3	5.7	1918	Los Angeles, Calif.
3	224800		Ga. s.	Nabarg	10	6	37.9	9.1	4.7	1910	Kittery, Me.
4	224575		Ga. s.	Nada	10	6	34.4	9.2	5.3	1925	Seattle, Wash.
5	209588		Ga. s.	Nadl	14	10	39.4	12.1	3.8	1912	St. Petersburg, Fla.
6	91022		Ga. s.	Nadine	11	8	33.7	12.6	4.0	1877	Greenport, N. Y.
7	225388		Ol. s.	Nadine	26	12	59.8	15.7	5.0	1920	Rainier, Ore.
8	130484		Ga. s.	Nadlr	8	8	28.6	10.0	6.5	1890	Chelsea, Mass.
9	130829		Ga. s.	Nalad	8	8	35.0	10.2	4.0	1899	Salon, N. J.
10	200125		Ga. s.	Nalad	14	7	65.0	8.6	4.4	1903	Detroit, Mich.
11	204336		Ga. s.	Nalad	9	8	33.6	7.4	4.0	1907	Winchester, Wis.
12	207439		Ga. s.	Nalad	15	10	47.0	13.6	3.9	1910	Seattle, Wash.
13	222970		Ga. s.	Nalad	12	9	40.0	11.6	3.6	1923	Port Richmond, N. Y.
14	215100		Ga. s.	Nakat	11	7	36.2	9.9	5.2	1917	Seattle, Wash.
15	205551		Ga. s.	Naknu	9	9	31.9	7.6	4.2	1894	New York, N. Y.
16	224676		Ol. s.	Nakeen	48	33	60.5	17.8	6.1	1925	Houghton, Wash.
17	218688		Ga. s.	Nakina	13	10	46.0	13.7	2.7	1919	Juneau, Alaska
18	208747		Ga. s.	Naldnah	11	8	40.7	8.0	3.8	1908	Alton, Ill.
19	207308		Ga. s.	Namakanta	11	7	42.9	10.9	4.3	1910	Boothbay Harbor, Me.
20	208482		Ga. s.	Nan B.	43	36	60.6	15.8	5.8	1911	Astoria, Ore.
21	210267		Ga. s.	Nancy	14	9	39.0	11.5	3.9	1912	Kasaan, Alaska
22	210513		Ga. s.	Nancy	8	6	30.4	10.0	3.4	1912	Georgetown, S. C.
23	217950		Ol. s.	Nancy	18	0	44.0	13.4	5.4	1919	East Boston, Mass.
24	207785		Ol. s.	Nancy B.	14	9	43.6	13.6	3.0	1910	Stratford, Conn.
25	224552		Ol. s.	Nancy F.	64	58	60.5	20.0	4.5	1925	Memphis, Tenn.
26	214401		Ga. w.	Nancy L.	12	12	40.9	10.1	2.0	1916	Combs Ferry, Ky.
27	208053		Ga. s.	Nancy Leo	36	19	51.6	12.1	5.9	1910	White Neck Creek, Md.
28	223680		Ga. w.	Nancy Leo	12	12	45.6	16.0	2.3	1922	Corning, Mo.
29	220163		Ol. s.	Nancy Leo	51	34	57.3	20.5	6.6	1926	Hudson, Md.
30	214137		Ga. s.	Nanella	9	8	42.6	7.9	3.7	1916	Sobree, Ky.
31	218737		Ga. s.	Nanule	16	9	45.2	12.7	3.9	1910	Amburg, Va.
32	130597		Ga. s.	Nanule P. White	19	8	51.4	14.1	4.2	1891	Somerset County, Md.
33	223418		Ol. s.	Nanny	12	8	30.0	12.4	4.1	1923	Brunswick, Ga.
34	223166		Ga. s.	Nanon	11	8	37.1	8.7	4.0	1912	Gloucester City, N. J.
35	222222		Ol. s.	Nansemond	31	20	58.3	18.1	4.0	1922	Crittenden, Va.
36	225312		Ol. s.	Nansemond	60	41	60.5	21.1	7.9	1920	do.
37	202110		Ga. s.	Nansen	13	10	32.8	11.2	3.8	1905	Inharrd, Wash.
38	200110		Ga. s.	Nantucket	15	9	41.8	10.9	4.0	1903	Eureka, Calif.
39	220055		Ga. s.	Nantucket	9	6	42.6	11.2	3.5	1915	Mr. Coust, Va.
40	155232	KLJQ	Ol. s.	Nauuk	208	218	130.0	31.0	9.6	1892	Fairhaven, Calif.
41	213728		Ga. s.	Naomi	17	10	45.2	13.0	4.0	1915	Perrin, Va.
42	222239		Ol. s.	Naomi	16	13	53.0	17.3	3.0	1922	Toms River, N. J.
43	226700		Ga. w.	Naomi	18	18	47.9	9.9	2.0	1927	Sewickley, Pa.
44	209392		Ga. s.	Naomi Bruce	18	10	49.6	11.2	5.4	1911	Essex, Mass.
45	219220		Ol. s.	Naomi Bruce II	25	11	55.8	13.3	6.4	1910	Gloucester, Mass.
46	226920		Ol. s.	Naomi Bruce III	45	17	69.0	16.0	7.4	1927	Kennelbunkport, Me.
47	210817		Ga. s.	Naomi R. Tolley	13	6	40.0	12.2	3.9	1912	Fishing Creek, Md.
48	211015		Ol. s.	Napeague	50	40	50.0	20.5	6.5	1913	Tottenville, N. Y.
49	214017		Ga. p.	Naples	10	7	47.0	14.4	2.0	1916	Balboa, Calif.
50	218507		Ga. s.	Narada	62	42	73.6	16.9	6.8	1919	Tacoma, Wash.
51	130857		Ga. s.	Narellsus	23	19	50.5	15.4	6.4	1900	City Island, N. Y.
52	218581		Ga. s.	Nurhel	17	8	45.7	12.7	5.3	1917	Brookings, Ore.
53	120971	KLWS	Ol. s.	NARWHAL	239	160	138.8	22.0	11.2	1891	Boston, Mass.
54	203311		Ga. s.	Naselle	14	10	50.2	11.0	3.7	1906	Astoria, Ore.
55	130172		Ga. s.	Nashawena	37	14	65.0	15.0	7.4	1889	Boston, Mass.
56	205211		Ga. s.	Nashawena	7	7	28.0	10.4	4.0	1901	East Providence, R. I.
57	225657		Ol. s.	NASHVILLE B.	236	111	111.0	29.4	5.6	1926	Nashville, Tenn.
58	130952		Ga. s.	Nassau	9	7	38.0	11.7	3.8	1901	Freeport, N. Y.
59	216983		Ga. s.	Nassau	12	10	38.3	12.3	3.0	1900	Chester, Fla.
60	216074		Ga. s.	Nassau	30	20	47.2	13.0	6.2	1918	Benton Harbor, Mich.
61	224893		Ol. s.	Natalo II	78	63	104.3	14.9	8.3	1917	Brooklyn, N. Y.
62	225180		Ol. s.	Natalo S.	41	19	66.0	17.1	7.3	1925	Rockport, Mass.
63	130060		Ga. s.	Natallo	10	7	40.0	11.0	4.1	1902	Baltimore, Md.
64	224145		Ga. s.	Natalle B.	21	10	48.5	14.0	6.7	1925	Friendship, Me.
65	211861		Ol. s.	Natalle Hammond	110	51	102.7	22.9	11.1	1913	Essex, Mass.
66	221050		Ga. s.	Natalle Mae	35	23	61.8	13.7	6.6	1921	Brooklyn, N. Y.
67	221629		Ga. s.	Natur	14	10	32.0	13.2	5.9	1921	Marion, Mass.
68	205867		Ga. s.	Nathalle	11	6	37.8	12.7	3.5	1908	Mount Pleasant, S. C.

1 Formerly U. S. Navy ga. s. 14793.
 2 Formerly ga. s. Maggie T. Young.
 3 Formerly ga. s. McMullin.

4 Formerly ga. s. Otille Fjord.
 5 Formerly ga. p. The Limit.

Line No.	Service	Crew	Horse-power	Name of owner	Home port	Address of owner
1	Fsh.	2	40	Van Camp Sea Food Co. (Calif.)	Los Angeles, Calif.	East San Pedro, Calif.
2	Fsh.	6	50	do.	do.	do.
3	Frt.	1	50	U. S. Shipping Board	Norfolk, Va.	Army Base.
4	Fsh.	2	14	Anton Brusich	Ketchikan, Alaska	Box 31.
5	Frt.	1	40	O. B. Smith	Tampa, Fla.	Frankfort, Ind.
6	Fsh.	1	36	A. Leonard Ojler	New York, N. Y.	358 Twelfth Street (B.).
7	Tow.	3	180	Stanley Arnold	Portland, Oreg.	Longview, Wash.
8	Frt.	1	6	Victor A. Rowland	Bridgport, Conn.	23 Sixth Street.
9	Pas.	1	16	Wesley Sheppard	Philadelphia, Pa.	Salem, N. J.
10	Pas.	1	125	Charles Sa-Van	Detroit, Mich.	Mount Clemens, Mich.
11	Tow.	2	30	Fox River Improvement Co. (Wis.)	Milwaukee, Wis.	Oshkosh, Wis.
12	Fsh.	1	40	F. F. Smith	Juneau, Alaska	Falcon Arm, Alaska.
13	Pas.	1	30	Arthur P. Clayton	Philadelphia, Pa.	Seaside Park, N. J.
14	Fsh.	2	30	Nakat Packing Corporation (N. Y.)	Ketchikan, Alaska	
15	Frt.	1	16	John A. Olsson	Providence, R. I.	Longmeadow, R. I.
16	Fsh.	5	100	Nakat Packing Corporation (N. Y.)	Ketchikan, Alaska	
17	Pas.	1	60	John Reck	Juneau, Alaska	
18	Pas.	1	20	Joe R. Billings	Paducah, Ky.	Box 693.
19	Fsh.	4	26	White Lobster Co. (N. J.)	Philadelphia, Pa.	222 North Broad Street.
20	Fsh.	3	65	Alaska Consolidated Canneries (Del.)	Ketchikan, Alaska	
21	Fsh.	1	20	George Haldane	Juneau, Alaska	Hydaburg, Alaska.
22	Frt.	2	20	H. G. Cushman	Georgetown, S. C.	Conway, S. C.
23	Cod.	6	45	Anthony Bono	Boston, Mass.	40 Lewis Street.
24	Pas.	1	50	Axel H. Lyons	New York, N. Y.	239 West One hundred and sixteenth Street.
25	Pas.	3	70	F. P. Fitzgerald	Memphis, Tenn.	Friars Point, Miss.
26	Tow.	2	12	J. W. Littoral	Louisville, Ky.	Lexington, Ky.
27	Frt.	2	40	W. W. Harris	Alexandria, Va.	Mount Holly, Va.
28	Fer.	2	20	James Vinsonhale	Omaha, Nebr.	
29	Frt.	4	50	R. B. Burriss	New Bern, N. C.	Middletown, N. C.
30	Pas.	2	14	Rose Island Co. (Ky.)	Louisville, Ky.	
31	Frt.	1	14	D. A. Taylor	Norfolk, Va.	Deltaville, Va.
32	Frt.	2	27	F. R. Hlaka	Newport News, Va.	Seyern, Va.
33	Fsh.	3	36	H. Sparre	Huntswick, Ga.	
34	Pas.	1	30	Clarence Turpen	Philadelphia, Pa.	Gloucester City, N. J.
35	Frt.	4	45	J. B. Eberwine	Norfolk, Va.	Dennis, Va.
36	Fer.	2	60	J. Q. Adams	Newport News, Va.	Kellise, Va.
37	Fsh.	1	10	Jim Cook	Wrangell, Alaska	
38	Pas.	1	30	Coggeshall Launch Co. (Calif.)	Eureka, Calif.	Foot F Street.
39	Oys.	2	16	Jessie Davis	Cape Charles, Va.	Tangler, Va.
40	Frt.	14	b300	Swenson Fur Trading Co (N. Y.)	New York, N. Y.	44-50 West Twenty-eighth Street.
41	Fsh.	2	21	W. D. Donnellwell	Newport News, Va.	Perrin, Va.
42	Pas.	3	22	Beaufort-Harkers Island Ferry Co. (N. C.)	Beaufort, N. C.	
43	Tow.	1	b 25	Lawrence Beaver	Pittsburgh, Pa.	East Liverpool, Ohio.
44	Fsh.	3	80	Mannel Lewis	New Bedford, Mass.	208 Thompson Street.
45	Cod.	8	60	Gerry Shoars	Gloucester, Mass.	27 Highland Street.
46	Fsh.	8	80	do.	do.	do.
47	Frt.	2	14	W. David Price, Jr.	Cambridge, Md.	Towers Street.
48	Oys.	4	100	Cedar Island Oyster Co. (N. Y.)	New York, N. Y.	Greenport, N. Y.
49	Pas.	1	25	Walter B Ingram	Los Angeles, Calif.	Long Beach, Calif.
50	Fsh.	7	90	Stuart Corporation (Wash.)	Ketchikan, Alaska	Stuart Building.
51	Fsh.	2	20	Lawrence Flynn	New York, N. Y.	Coney Island (B.).
52	Frt.	1	40	Carl Cornwell	San Francisco, Calif.	Oakland, Calif.
53	Tow.	12	200	Phillip Shore	Tampa, Fla.	Stovall Building.
54	Fsh.	1	30	Burke Fish Co.	Astoria, Oreg.	Foot Eighth Street.
55	Cod.	8	45	Willard Daggett Co.	Portland, Me.	South Portland, Me.
56	Frt.	1	15	Burton Smith	Providence, R. I.	82 Pettis Street.
57	Tow.	4	400	Nashville Bridge Co.	Nashville, Tenn.	Foot Shelby Avenue.
58	Oys.	2	25	Inland Dredging Corporation (N. Y.)	New York, N. Y.	Montague Street (B).
59	Fsh.	3	10	S. S. Goffin	Jacksonville, Fla.	1426 Laura Street.
60	Tow.	2	40	Fitzsimons & Connell Dredge & Dock Co. (Ill.)	Chicago, Ill.	10 South La Salle Street.
61	Fsh.	12	100	Anthony Linguata	Boston, Mass.	Rovere, Mass.
62	Fsh.	12	60	Daniel F. Mullins	New Bedford, Mass.	34 Willow Street.
63	Frt.	2	7	John Gumpson	Baltimore, Md.	Pasadena, Md.
64	Cod.	5	36	Courland E. Brackett	Rockland, Me.	Montegan, Me.
65	Cod.	23	60	Charles Colson	Gloucester, Mass.	139 Mount Pleasant Avenue.
66	Misc.	3	220	Eric Basin Towing & Hoisting Co. (N. Y.)	New York, N. Y.	25 Broadway.
67	Frt.	2	15	Phillip E. Hastings	New Bedford, Mass.	Marlon, Mass.
68	Frt.	2	10	Henry Wilson	Charleston, S. C.	Mount Pleasant, S. C.

* Formerly ga. s. Formosa.

† Formerly ga. s. Yankee Bob.

• Sold to J. W. Bagley, Alameda, Calif., but not yet documented.

† Formerly U. S. Navy ol. s. S. C. 4.

‡ ol. s. Seucall.

Line No.	Official No.	Signal letters	Rlg	Name of vessel	Tonnage		Register dimensions			When built	Where built
					Gross	Net	Length	Breadth	Depth		
					Feet			Feet			
1	220193		Ga. s.	National	30	20	51.4	13.6	6.4	1920	Seattle, Wash.
2	18177		Ga. s.	Native	8	8	35.0	12.6	3.0	1866	Mobile, Ala.
3	18649		Ga. s.	Native	10	7	36.2	14.2	3.1	1870	Haynes Bay, Tex.
4	223718		Ol. s.	Native	37	18	55.4	17.9	6.8	1924	Nantucket, Mass.
5	226003		Ga. s.	Native	10	* 6	37.4	9.2	4.5		Unknown
6	205670		Ga. s.	Native Oyster	8	6	37.8	11.1	3.0	1908	Bay Center, Wash.
7	202490		Ga. s.	Natina	9	6	35.0	8.5	3.7	1905	Muskegon, Mich.
8	208682		Ga. s.	Natoma	12	8	30.5	12.6	4.1	1011	Tacoma, Wash.
9	215566		Ga. s.	Natomm	28	16	55.1	16.7	4.6	1018	Astoria, Oreg.
10	130548		Ga. s.	Nautilus	14	9	46.7	14.0	4.1	1883	Brooklyn, N. Y.
11	202067		Ga. s.	Nautilus	13	8	47.2	12.1	4.3	1905	Lubbock, Me.
12	210276		Ga. s.	Nautilus	14	9	45.9	15.7	4.2	1912	Pocomoke City, Md.
13	224727		Ga. s.	Nautilus	10	8	29.1	10.1	3.8	1925	St. James, Mich.
14	227548		Ga. s.	Nautilus	9	7	32.5	11.0	3.6	1028	Mayetta, N. J.
15	130630		Ga. s.	Navahoe	9	7	33.9	12.4	5.5	1899	Cutler, Me.
16	203396		Ga. s.	Navahoe	16	7	49.6	18.0	3.3	1906	Bllox, Miss.
17	130626		Ga. s.	Navajo	10	10	35.7	11.9	5.5	1893	East Boothbay, Me.
18	214404		Ol. s.	Navajo	29	16	59.1	18.0	3.2	1916	St. Augustine, Fla.
19	200042		Ga. s.	Navarre	19	14	39.5	14.3	6.6	1901	Marinette, Wis.
20	223410		Ga. s.	Navassa	44	36	61.2	16.9	5.6	1923	South Jacksonville, Fla.
21	220838		Ga. s.	Navillus II	13	9	35.6	12.3	4.5	1010	Penobscot, Me.
22	214981		Ga. s.	Neh	41	33	56.2	15.1	7.1	1917	Tacoma, Wash.
23	204168		Ga. s.	Nebraska	8	5	35.3	10.0	3.3	1907	Docketon, Wash.
24	214106		Ga. s.	Nebraska	8	5	36.7	10.2	4.3	1016	Los Angeles, Calif.
25	214694		Ga. s.	Nebraska	23	18	43.6	13.0	5.7	1917	Tacoma, Wash.
26	150035		Ga. s.	Necla	22	15	61.8	10.0	5.0	1901	Detroit, Mich.
27	226648		Ga. s.	Neckerbay	13	8	35.5	12.4	3.4	1015	Sitka, Alaska
28	210647		Ga. s.	Ned	7	0	37.6	11.1	3.4	1912	Sherwood, Md.
29	221477		Ga. s.	Nedevn II	23	16	56.2	10.5	5.3	1917	Essington, Pa.
30	224560		Ga. s.	Ned Len	24	16	53.5	12.6	4.2	1908	Easton, Md.
31	221672		Ga. s.	Ned Thomas	25	15	57.2	12.4	4.8	1913	New Orleans, La.
32	228920		Ga. s.	Neocum	11	7	36.8	9.4	3.0	1027	Saint Ste Marie, Mich.
33	220174		Ga. w.	Neoda	46	29	65.9	16.0	3.5	1020	Kansas City, Kans.
34	210250		Ga. s.	Neonah	6	5	29.7	8.6	3.4	1014	Holling Day, Wash.
35	203601		Ga. s.	Neil Johnson	39	18	65.7	20.0	6.2	1007	Greenwich, N. J.
36	208010		Ga. s.	Nejomo	10	9	38.4	11.3	4.0	1011	Moriches, N. Y.
37	221983		Ga. s.	Nekco No. 1	39	21	60.3	15.2	6.0	1010	Long Beach, Calif.
38	218303		Ol. s.	Nekco No. 2	46	31	65.0	17.3	7.3	1919	Los Angeles, Calif.
39	210497		Ga. s.	Nelch	10	7	52.1	20.7	2.7	1918	La., La.
40	207333		Ol. s.	Nell	37	19	62.7	18.8	4.7	1010	Beaufort, N. C.
41	225608		Ga. s.	Nell II	8	6	33.4	8.3	4.4	1918	Portsmouth, N. H.
42	221586		Ga. s.	Nello	9	6	34.9	10.4	4.0	1925	Miami, Fla.
43	18717		Ga. s.	Nello	9	9	31.6	13.4	4.4	1872	Mystic, Conn.
44	180578		Ga. s.	Nello	8	8	25.6	12.7	3.4	1891	Smithtown, N. Y.
45	206807		Ga. s.	Nello	9	8	30.0	8.4	3.4	1900	Mantoloking, Wis.
46	213870		Ga. s.	Nello	21	14	48.0	12.5	4.7	1010	Beaumont, Tex.
47	215235		Ga. s.	Nello	8	7	34.1	8.7	3.7	1900	Essington, Pa.
48	225513		Ol. s.	Nello	18	12	40.4	11.6	6.0	1920	Tacoma, Wash.
49	226290		Ga. s.	Nello	27	12	54.7	15.3	6.0	1927	Delanco, N. J.
50	226093		Ol. s.	Nello	54	29	65.6	17.0	7.6	1927	Houston, Tex.
51	221300		Ga. s.	Nello II	10	8	37.4	11.0	3.8	1021	Essington, Pa.
52	130583		Ga. s.	Nello C	8	7	32.7	11.2	5.4	1892	Bremen, Me.
53	207812		Ga. s.	Nello C	15	10	47.0	12.0	3.8	1010	Fairhaven, Calif.
54	201111		Ga. s.	Nello II	12	7	41.0	13.2	6.7	1904	East Meadows, Me.
55	213330		Ga. s.	Nello II	16	11	36.0	10.3	6.2	1015	Mantoloking, Wis.
56	208570		Ga. s.	Nello II	24	7	49.1	17.1	4.0	1912	Bllox, Miss.
57	221176		Ga. s.	Nello II	9	6	33.2	9.8	4.9	1021	Stadium, Wash.
58	221499		Ga. s.	Nello II	12	6	40.8	13.4	3.6	1921	Glass, Va.
59	130533		Ga. s.	Nello and Mary	21	10	39.3	17.0	4.0	1861	Bridgton, N. J.
60	130734		Ga. s.	Nello III	7	7	29.3	12.1	3.4	1897	East Rockaway, N. Y.
61	130853		Ga. s.	Nello III	0	0	43.5	15.0	3.4	1900	Marsh Murket, Va.
62	131120		Ga. s.	Nello III	11	13	40.0	14.6	4.5	1900	Milville, N. J.
63	211284		Ga. s.	Nello III	11	7	31.0	10.5	3.0	1913	Bothell, Wash.
64	225360		Ga. s.	Nello Crockett	52	35	61.7	20.4	6.5	1926	Crisfield, Md.
65	220037		Ga. w.	Nello Deer	25	11	64.0	12.8	1.7	1920	Creston, W. Va.
66	227273		Ol. s.	Nello Gunn	88	60	74.1	16.0	9.0	1928	Old Harbor, Wash.
67	218380		Ga. s.	Nello May	10	10	51.9	11.5	4.2	1919	Westerly, R. I.
68	170026		Ga. s.	Nello Metc	15	11	51.6	15.4	3.3	1902	New Secour, Ala.
69	210281		Ga. s.	Nello Russell	9	7	31.3	10.3	5.5	1012	New Britain, Conn.
70	208236		Ga. s.	Nello Torrey	9	6	30.0	9.5	4.0	1010	Wrangell, Alaska

1 Formerly ga. y. {^a Pilot.
 {^b Claudella.

1 Formerly ga. s. Captain Dick.
1 Formerly U. S. Navy No. 7760.

Line No.	Service	Crew	Horse-power	Name of owner	Home port	Address of owner
1	Fsh.	6	45	Ole Arseth.....	Seattle, Wash.....	204 North Seventy-third Street.
2	Fsh.	2	20	Curtis Lyons.....	Mobile, Ala.....	Bayou la Batre, Ala.
3	Frt.	2	12	James R. Tuttle.....	Corpus Christi, Tex.....	Rockport, Tex.
4	Cod.	8	80	H. Marshall Gardner.....	Vineyard Haven, Mass.	Nantucket, Mass.
5	Msc.	2	38	Alfred Hess.....	New York, N. Y.....	645 Fifty-fifth Street (B.).
6	Tow.	1	30	Lewis Mills & Timber Co. (Wash.).....	Seattle, Wash.....	South Bend, Wash.
7	Pas.	1	30	Florence M. Ward.....	Braton, Mass.....	Allston, Mass.
8	Pas.	1	16	Foss Launch & Tug Co. (Wash.).....	Tacoma, Wash.....	400 Dock Street.
9	Tow.	1	120	Port of Astoria (Oreg.).....	Astoria, Oreg.....	Municipal Dock.
10	Fsh.	1	32	Gulseppl dl Stefano.....	New York, N. Y.....	804 Halsey Street (B.).
11	Frt.	1	20	Plastic Co. (Me.).....	Rockland, Me.....	Tillsons Wharf.
12	Pas.	2	115	Joshua S. Shivers.....	Philadelphia, Pa.....	North Wildwood, N. J.
13	Fsh.	3	30	Hugh Connaghan.....	Grand Haven, Mich.....	St. James, Mich.
14	Pas.	1	40	Frank Holman.....	Philadelphia, Pa.....	West Creek, N. J.
15	Frt.	2	14	Walter Kennedy.....	Eastport, Me.....	Jubec, Me.
16	Fsh.	3	7	Desporte Packing Co. (Miss.).....	Gulfport, Miss.....	Bloxil, Miss.
17	Frt.	2	10	W. C. Davls.....	Mechlas, Me.....	Cutler, Me.
18	Frt.	1	30	Canal Boat Line (Fla.).....	Jacksonville, Fla.....	Foot Market Street.
19	Frt.	2	30	Charles E. Sprague.....	Milwaukee, Wis.....	Kenosha, Wis.
20	Msc.	3	80	Virginia-Carolina Chemical Co. (N. J.).....	Wilmington, N. C.....	
21	Pas.	2	60	Everett W. Francis.....	Boston, Mass.....	Winthrop, Mass.
22	Frt.	3	14	Booth Fisheries Co. (Del.).....	Seattle, Wash.....	Marion Building.
23	Fsh.	1	16	Anters A. Ans.....	do.....	R. F. D. 123 Port Blakely, Wash.
24	Fsh.	1	20	Nels Nelson.....	San Diego, Calif.....	1816 Main Street.
25	Fsh.	2	30	Martin Holst.....	Juneau, Alaska.....	
26	Pas.	3	75	W. N. Brown.....	Miami, Fla.....	1816 Douglas Street, Hollywood, Fla.
27	Fsh.	1	12	John Young.....	Sitka, Alaska.....	
28	Frt.	2	12	Leslie D. Harrison.....	Cambridge, Md.....	Fairbank, Md.
29	Tow.	4	225	Alfred Jones.....	New York, N. Y.....	605 East One hundred and thirty-fourth Street.
30	Pas.	1	60	Dr. Frank C. Eldred.....	Baltimore, Md.....	Sparrows Point, Md.
31	Tow.	2	50	Albert G. Thomas.....	New Orleans, La.....	New Orleans Bank Building.
32	Pas.	2	35	James M. Cumming.....	Sanit Ste. Marie, Mich.....	Neehsh, Mich.
33	Pas.	4	40	H. J. Massman.....	Kansas City, Kans.....	3663 Madison Avenue.
34	Fsh.	1	10	A. C. Ennes.....	Ketchikan, Alaska.....	
35	Oys.	10	50	Christian Johnson.....	Philadelphia, Pa.....	Greenwich, N. J.
36	Fsh.	3	20	Lewis Bros.....	New York, N. Y.....	Freeport, N. Y.
37	Fsh.	9	65	Van Camp Sea Food Co. (Calif.).....	Los Angeles, Calif.....	East San Pedro, Calif.
38	Fsh.	8	100	do.....	do.....	Do.
39	Pas.	1	50	Matt J. Walsh.....	New Bern, N. C.....	San Pedro, Calif.
40	Frt.	2	60	Clifton Mooney.....	Elizabeth City, N. C.....	Fairfield, N. C.
41	Fsh.	2	20	F. T. Binlwin.....	Seattle, Wash.....	203 Thirty-second Avenue.
42	Tow.	2	35	Fort Lauderdale Bank & Trust Co.....	Miami, Fla.....	Fort Lauderdale, Fla.
43	Fsh.	1	13	Thomas L. Phillips.....	Providence, R. I.....	East Greenwich, R. I.
44	Frt.	3	8	John Ryle.....	Bridgeport, Conn.....	Stamford, Conn.
45	Fsh.	3	12	Lawrence E. Voight.....	Milwaukee, Wis.....	Ellison Bay, Wis.
46	Frt.	1	60	C. A. McKinley.....	Port Arthur, Tex.....	Beaumont, Tex.
47	Fsh.	1	0	Everett Richardson.....	Philadelphia, Pa.....	Bridgeport, N. J.
48	Fsh.	2	35	J. Wm. Duval.....	Seattle, Wash.....	1300 Western Avenue.
49	Fsh.	4	70	Albert E. Jones.....	Newport, R. I.....	Point Judith, R. I.
50	Tow.	0	240	Suderman & Young (Tex.).....	Galveston, Tex.....	1021 United States National Bank Building.
51	Pas.	1	40	Walter Russell.....	Philadelphia, Pa.....	Fortesque, N. J.
52	Fsh.	1	4	J. A. Irwin.....	Rockland, Me.....	General delivery.
53	Pas.	1	50	Willard W. Cousins.....	Eureka, Calif.....	107 G Street.
54	Frt.	2	16	William Underwood Co. (Mass.).....	Jonesport, Me.....	
55	Fsh.	3	36	John M. Haurath.....	Grand Haven, Mich.....	Frankfort, Mich.
56	Fsh.	5	20	A. Lopez.....	Gulfport, Miss.....	Bloxil, Miss.
57	Fsh.	2	14	Nels L. Lund.....	Tacoma, Wash.....	Stanwood, Wash.
58	Fsh.	2	25	O. T. Elliott (Va.).....	Newport News, Va.....	Hampton, Va.
59	Oys.	0	30	Robert H. Peterson.....	Philadelphia, Pa.....	Port Norris, N. J.
60	Fsh.	1	14	Adrian Scherpenisse.....	New York, N. Y.....	West Sayville, N. Y.
61	Frt.	1	37	W. R. Hampton.....	Elizabeth City, N. C.....	Plymouth, N. C.
62	Pas.	1	30	Furman Milford.....	Philadelphia, Pa.....	North Wildwood, N. J.
63	Frt.	2	20	Thomas Hunseth.....	Seattle, Wash.....	Blaine, Wash.
64	Frt.	3	45	A. H. Audenbaugh.....	Reedville, Va.....	Paukert, Va.
65	Tow.	1	30	T. H. Audenbaugh.....	Paidenah, Ky.....	
66	Fsh.	4	140	Copper River Packing Co. (Wash.).....	Seattle, Wash.....	Colman Building.
67	Fsh.	3	24	Dwight A. Dunn.....	Newport, R. I.....	New Shoreham, R. I.
68	Fsh.	3	15	J. A. Nelson.....	Mobile, Ala.....	Bon Secour, Ala.
69	Pas.	1	15	Andrew J. Varney.....	Hartford, Conn.....	Middletown, Conn.
70	Fsh.	2	18	Otto R. Lehner.....	Seattle, Wash.....	232 West Fifty-second Street.

Line No.	Official No.	Signal letters	Rtg	Name of vessel	Tonnage		Register dimensions			When built	Where built
					Gross	Net	Length	Breadth	Depth		
					Feet			Feet			
1	130206		Ga. s.	Nellie B. Dey	122	79	102.0	17.5	7.5	1884	Lenoxville, N. C.
2	130981		Ga. s.	Nellie (I. York)	14	11	39.5	12.6	6.3	1902	Bremen, Mo.
3	206900		Ga. s.	Nellie L. Grabb	14	9	42.4	11.0	5.0	1909	Baltimore, Md.
4	200173		Ga. s.	Nellie M. Stanley	14	7	48.1	13.1	5.0	1903	Donnyville, Me.
5	130169		Ga. s.	Nellie M. Tyerell	8	0	40.2	12.0	2.0	1879	Tottenville, N. Y.
6	225202		Ga. s.	Nelo G.	27	5	49.0	15.5	5.5	1925	Pascagoula, Miss.
7	212631		Ga. s.	Nelseco	38	25	55.7	20.0	6.7	1914	New London, Conn.
8	215592	LHVC	Ol. s.	Nelseco 2d.	237	147	110.5	29.0	8.2	1917	Boothbay Harbor, Me.
9	213775		Ga. s.	Nelsina	9	6	33.9	10.4	4.2	1915	Astoria, Oreg.
10	202850		Ga. s.	Nelson	34	28	59.0	20.0	5.2	1902	Tottenville, N. Y.
11	223502		Ga. s.	Nelson	8	6	36.2	9.7	2.5	1923	Sealevil, N. C.
12	225166		Ol. s.	Nemah	27	18	49.9	15.2	5.4	1925	Hogquam, Wash.
13	130712		Ga. s.	Nemesis	10	10	33.7	12.3	3.8	1896	Pachogue, N. Y.
14	130705		Ga. s.	Nemo	22	11	52.4	14.1	3.9	1895	Kennebunk, Mo.
15	211761		Ga. s.	Nemo	12	13	39.5	8.7	2.3	1913	Wlt, N. C.
16	221502		Ga. s.	Neon	7	6	33.7	8.2	4.0	1916	Sault Ste. Marie, Mich.
17	205224		Ga. s.	Neonetta	13	9	38.0	10.6	3.2	1907	Seattle, Wash.
18	130610		Ga. s.	Neonthe	32	30	47.0	16.3	6.6	1890	Boston, Mass.
19	202788		Ol. s.	Neponset	95	64	76.0	19.5	10.2	1906	do.
20	210150		Ga. s.	Neponset	44	40	61.6	19.2	5.5	1912	Morhead City, N. C.
21	130725		Ga. s.	Neptune	13	12	26.7	11.0	3.8	1896	Greenport, N. Y.
22	202097		Ol. s.	Neptune	12	8	36.6	11.0	4.5	1905	Ballard, Wash.
23	207057		Ga. s.	Neptune	10	9	30.0	9.1	3.5	1908	Traversa City, Mich.
24	208245		Ga. s.	Neptune	9	6	31.5	10.5	4.0	1910	Tacoma, Wash.
25	209011		Ga. s.	Neptune	7	5	34.5	9.8	3.8	1911	Alameda, Calif.
26	217503		Ga. s.	Neptune	10	5	39.0	10.5	4.2	1916	Los Angeles, Calif.
27	218499		Ga. s.	Neptune	7	6	33.5	8.2	2.7	1919	Everett, Wash.
28	221545		Ga. s.	Neptune	43	37	37.9	14.1	4.1	1921	Port Clinton, Ohio.
29	221795		Ga. s.	Neptune	66	66	63.0	20.0	7.0	1921	Alameda, Calif.
30	223070		Ga. s.	Neptune	11	8	37.7	9.4	4.7	1906	Unknown
31	223003		Ga. s.	Neptune	52	43	57.1	16.3	8.1	1924	Tacoma, Wash.
32	224105		Ga. s.	Neptune	8	5	34.1	9.8	4.0	1918	Sand Point, Alaska.
33	224401		Ga. s.	Neptune	14	12	30.3	10.0	3.4	1925	Arkansas City, Ark.
34	221262		Ga. s.	Neon II	14	10	40.9	12.0	5.1	1924	Greenport, N. Y.
35	216549		Ga. s.	Neptune No. 1	14	9	38.5	13.1	5.1	1918	Brooklyn, N. Y.
36	218296		Ga. s.	Neptune No. 1	19	9	48.4	12.2	5.0	1919	Wilmington, Calif.
37	220199		Ga. s.	Neptune (composite)	11	7	30.7	11.0	3.8	1913	Philadelphia, Pa.
38	203411		Ga. s.	Neroid	42	29	65.7	16.7	6.4	1911	Friday Harbor, Wash.
39	204100		Ga. s.	Neroid III	18	14	42.0	10.4	4.7	1907	New York, N. Y.
40	220529		Ol. s.	Nerant-K	60	40	64.2	16.6	7.9	1926	Tacoma, Wash.
41	210810		Ga. s.	Neska	11	7	32.5	11.7	3.6	1912	Bremerton, Wash.
42	220530		Ga. s.	Nestor	31	21	49.2	14.0	6.1	1927	Seattle, Wash.
43	227092		Ga. s.	Neta V	7	7	32.1	9.7	2.6	1927	Atlantic, N. C.
44	130683		Ga. s.	Nettle	5	5	30.8	11.5	2.8	1870	Bellport, N. Y.
45	130660		Ga. s.	Nettle	9	5	32.7	11.5	5.5	1894	Bremen, Mo.
46	215565		Ga. s.	Nettle	9	8	34.9	9.1	3.9	1898	South Boston, Mass.
47	210890		Ga. s.	Nettle B.	0	0	30.6	10.0	4.4	1913	Vinulhaven, Mo.
48	201078		Ga. s.	Nettle M.	0	0	41.0	10.0	3.2	1904	Sharptown, Md.
49	130326		Ga. s.	Nettle Allinson	25	14	63.1	17.1	5.1	1883	Solomons Island, Md.
50	130730		Ga. s.	Nettle Bell	10	8	39.0	12.2	3.4	1896	Freeport, N. Y.
51	130307		Ga. s.	Nettle Green	6	5	28.5	12.5	3.2	1886	Pachogue, N. Y.
52	130301		Ga. s.	Nettle May	23	22	63.8	17.1	4.5	1884	Solomons Island, Md.
53	201811		Ga. s.	Nettle K. Mitchell	7	0	36.0	13.0	3.2	1908	Fort Republic, N. Y.
54	130987		Ga. s.	Nettle	10	9	40.0	16.0	3.5	1902	Seranton, Miss.
55	220737		Ga. s.	Neva	11	7	33.3	10.6	4.2	1927	Seabeck, Wash.
56	225220		Ga. s.	Neva II	21	13	55.5	14.3	4.7	1925	Pearry, Va.
57	130791		Ga. s.	Nova Pearl	15	15	43.4	16.2	4.5	1895	Straits, N. C.
58	212739		Ga. s.	Novertell	0	6	37.7	9.8	4.0	1914	Alton, Ill.
59	216357		Ga. s.	Novitt	18	12	49.3	14.0	4.6	1918	Baltimore, Md.
60	222155		Ga. w.	Nova	28	28	60.0	20.0	2.3	1922	Blencoe, Iowa
61	211933		Ga. s.	New Allee	0	0	31.0	11.0	3.7	1914	Anacortes, Wash.
62	130113		Ga. s.	New Atlas	0	5	37.8	12.3	3.3	1881	Hiloxl, Miss.
63	203371		Ga. s.	New Bedford Socony	19	13	42.4	12.0	4.7	1910	Bridgport, Conn.
64	223777		Ol. s.	New Brunne	41	51	104.0	24.1	11.9	1903	Wilmington, Del.
65	130557		Ol. s.	New Brunswick	19	20	60.0	14.0	6.1	1891	Mobile, Ala.
66	223250		Ga. s.	New Building	12	8	36.5	12.5	2.9	1925	Golden Meadow, La.
67	206070		Ga. s.	New Champion	19	8	47.0	14.3	4.0	1909	De Lisle, Miss.
68	223081		Ga. s.	New Dawn	59	20	71.0	21.0	9.4	1923	Smith Freeport, Me.
69	200573		Ga. s.	New Design	18	10	48.5	18.4	3.9	1903	Hiloxl, Miss.
70	214790		Ga. s.	New Eldin	31	21	51.8	14.4	6.3	1917	Tacoma, Wash.
71	215406		Ga. s.	New Elmer	27	18	46.1	13.5	6.3	1917	do.
72	225111		Ol. w.	New Era	38	27	60.2	15.0	3.0	1925	Paducah, Ky.

¹ Formerly U. S. Navy ga. s. No. 1240.

Motor Vessels

Line No.	Serv-ico	Crew	Horse-power	Name of owner	Home port	Address of owner
1	Fsh.	27	125	Southern Menhaden Corporation (Del.)	Apalachicola, Fla.	Port St. Joe, Fla.
2	Cod.	3	14	John W. Lundborg	Boston, Mass.	Roxbury, Mass.
3	Tow.	1	54	Harry E. Conklin	Norfolk, Va.	
4	Frt.	2	35	Morrison Fish Co. (Me.)	Eastport, Va.	Lubec, Me.
5	Fsh.	1	40	Irving L. Sullivan	New York, N. Y.	31 Chestnut Street (B.)
6	Fsh.	5	30	Star Fish and Oyster Co.	Mobile, Ala.	Foot Canal Street.
7	Frt.	5	120	New London Ship & Engine Co. (Conn.)	New London, Conn.	Groton, Conn.
8	Frt.	5	240	do.	do.	do.
9	Frt.	1	10	Jonas Pedersen	Astoria, Oreg.	Route 1, Westport, Oreg.
10	Fsh.	10	60	Oscar G. Hokanson	Philadelphia, Pa.	138 West Taylor Avenue, Wildwood, N. J.
11	Frt.	2	24	T. W. Nelson	Beaufort, N. C.	Atlantic, N. C.
12	Tow.	2	120	Namah Towboat Co. (Wash.)	Seattle, Wash.	Raymond, Wash.
13	Fsh.	1	14	Walter L. Suydam, Jr.	New York, N. Y.	Blue Point, N. Y.
14	Tow.	2	30	B. A. Deal, Jr.	Miami, Fla.	204 Northwest Tenth Avenue
15	Mse.	1	12	Mason Nelson	Beaufort, N. C.	Atlantic, N. C.
16	Pas.	1	35	Clifford V. La Londe	Marquette, Mich.	Sault Ste. Marie, Mich.
17	Pas.	1	18	A. G. Todahl	Seattle, Wash.	2718 Westlake Avenue N.
18	Frt.	2	25	Edward J. Laplene	Hartford, Conn.	General delivery.
19	Tow.	6	210	Moritt Chapman & Scott Corporation (Del.)	New York, N. Y.	17 Battery Place
20	Pas.	2	75	New York City Ocean Beach Corporation (N. Y.)	do.	421 Seventh Avenue.
21	For.	1	30	Shelter Island & Greenport Ferry Co. (N. Y.)	do.	Shelter Island Heights, N. Y.
22	Frt.	3	24	L. F. Graaf	Seattle, Wash.	1200 Westlake Avenue N.
23	Tow.	3	10	Fox Island Gravel Co. (Mich.)	Grand Haven, Mich.	Traverse City, Mich.
24	Fsh.	2	16	Torres Torressen	Petersburg, Alaska	
25	Frt.	1	50	Olympian Dredging Co. (Calif.)	San Francisco, Calif.	249 First Street.
26	Fsh.	3	30	Van Camp Sea Food Co. (Calif.)	Los Angeles, Calif.	East San Pedro, Calif.
27	Fsh.	1	60	H. J. Northey	Seattle, Wash.	1200 Westlake Avenue N.
28	Fsh.	3	60	United Fisheries Co. (Ohio)	Sandusky, Ohio	Foot DeCATer Street.
29	Frt.	1	60	R. E. E. Anderson	San Francisco, Calif.	Pier 19.
30	Frt.	3	42	Daniel B. Sanford	Philadelphia, Pa.	Trenton, N. J.
31	Fsh.	13	60	Howard Qisko	Tacoma, Wash.	3603 North Chyeyanno Street.
32	Fsh.	1	10	A. Grosveld	Seward, Alaska	Seatonof Island, Sand Point, Alaska.
33	Pas.	1	50	Thano Lumber Co. (Ark.)	Memphis, Tenn.	Arkansas City, Ark.
34	Fer.	1	30	Shelter Island & Greenport Ferry Co. (N. Y.)	New York, N. Y.	Shelter Island Heights, N. Y.
35	Pas.	2	45	Wm. K. Race	Philadelphia, Pa.	Trenton, N. J.
36	Fsh.	6	45	Thoruley & Co.	San Diego, Calif.	Coronado, Calif.
37	Tow.	1	50	New York & Porto Rico Steamship Co. (Me.)	New York, N. Y.	25 Broadway.
38	Fsh.	2	85	Friday Harbor Packing Co. (Wash.)	Seattle, Wash.	Friday Harbor, Wash.
39	Tow.	2	25	Shellmore Oyster Products Co. (S. C.)	Charleston, S. C.	144 East Bay Street.
40	Fsh.	8	160	Robert Sumich	Seattle, Wash.	4102 Twenty-sixth Avenue, Southwest.
41	Tow.	2	70	Lillian T. Orvis	do.	Bryn Mawr, Wash.
42	Fsh.	8	50	Robert Carlson	do.	288 West Seventieth Street.
43	Frt.	2	10	J. C. Mason	Beaufort, N. C.	Lukens, N. C.
44	Fsh.	1	14	Martin Dykstra	Newport, R. I.	Wakfield, R. I.
45	Fsh.	2	10	Jerry Smurrage	Gloucester, Mass.	13 Russell Avenue.
46	Pas.	2	16	Ambrose L. N. Lapointe	Fall River, Mass.	21 Weybossett Street.
47	Cod.	3	15	E. S. Lord	Rockland, Me.	Vinalhaven, Me.
48	Frt.	2	25	M. W. Marshall	Cambridge, Md.	Vienna, Md.
49	Wld.	2	37	United Electric Welding Co. (Md.)	Baltimore, Md.	2800 Boston Street.
50	Frt.	1	15	William H. Patterson	New York, N. Y.	Freeport, N. Y.
51	Mse.	1	8	Gabriel Kwank	do.	West Sayville, N. Y.
52	Frt.	2	10	E. A. Gimes	Norfolk, Va.	Deltaville, Va.
53	Fsh.	1	15	Joseph B. Chance	Philadelphia, Pa.	Ocean City, N. J.
54	Fsh.	5	18	E. W. Oravoleit	New Orleans, La.	Point a la Pache, La.
55	Fsh.	2	20	Peder Hagen	Seattle, Wash.	Seabeck, Wash.
56	Fsh.	7	60	Chesapeake Sea Food Corporation (Va.)	Newport News, Va.	Hampton, Va.
57	Frt.	1	20	Edward E. Bridgeman	Washington, N. C.	Swan Quarter, N. C.
58	Pas.	1	24	W. A. Ledbotter	Memphis, Tenn.	897 North Seventh Street.
59	Frt.	2	22	John Bowen	Baltimore, Md.	608 South Washington Street.
60	Fer.	2	16	Blencoe Farmers Elevator Co. (Iowa)	Omaha, Nebr.	Blencoe, Iowa.
61	Tow.	2	20	William Gray	Seattle, Wash.	
62	Frt.	2	20	Tony L. Jurisich	New Orleans, La.	Empire, La.
63	Mse.	1	41	Standard Oil Co. of New York (N. Y.)	New Bedford, Mass.	Fish Island.
64	Frt.	4	3000	Norfolk, Baltimore & Carolina Line (Va.)	Norfolk, Va.	Clyde Line Pier No. 1.
65	Tow.	4	150	George P. Horton	Houston, Tex.	McKinney and Velasco Sts.
66	Fsh.	2	18	Huron Bourg	New Orleans, La.	Golden Meadow, La.
67	Oys.	2	37	Ivan Sumich	do.	137 South Murt Street.
68	Cod.	13	70	F. H. Soule	Portland, Me.	Freeport, Me.
69	Oys.	4	40	Mathew Knluz	Gulfport, Miss.	320 Pine Street, Biloxi, Miss.
70	Fsh.	8	40	Sam Ragusin	Seattle, Wash.	2917 Federal Avenue.
71	Fsh.	8	40	John Nizich	Los Angeles, Calif.	686 Fifteenth Street, San Pedro, Calif.
72	Tow.	3	50	H. C. May	St. Louis, Mo.	Caruthersville, Mo.

Line No.	Official No.	Signal letters	Rtg	Name of vessel	Tonnage		Register dimensions			When built	Where built
					Gross	Net	Length	Breadth	Depth		
1	219826		Ga. s.	New Florida	14	10	37.6	11.5	2.9	1905	Cut Off, La.
2	225251		Ga. s.	New Frontier	11	0	33.0	11.5	2.7	1925	Golden Meadow, La.
3	223111		Ga. s.	New Hampshire II	29	25	62.7	15.0	5.3	1923	Anacortes, Wash.
4	223531		Ga. w.	New Hanover	93	59	85.0	16.0	3.6	1924	Madison, Ind.
5	130645		Ga. s.	New Iberia	6	6	36.0	11.0	3.0	1893	Morgan City, La.
6	227512		Ga. s.	New Island Wanderer II	14	0	52.3	10.1	4.8	1928	Alexandria Bay, N. Y.
7	219693		Ga. s.	New Italy	11	8	37.1	11.0	3.0		Unknown
8	209516		Ga. s.	New Josie	27	18	51.7	14.4	6.2	1011	Tacoma, Wash.
9	224354		Ga. s.	New Kentucky	8	5	30.0	11.0	2.8	1923	Houma, La.
10	220336		Ol. s.	New Island	41	28	50.6	15.0	6.9	1920	Tacoma, Wash.
11	226283		Ol. s.	New London Socony	40	27	60.4	15.7	7.3	1927	Millford, Del.
12	223990		Ol. s.	New Magnolia	42	28	63.5	20.5	5.6	1924	Blount, Miss.
13	226051		Ga. s.	New Merrimac	13	10	32.9	11.7	4.9	1920	Ketchikan, Alaska.
14	210897		Ga. s.	New Mexico	42	29	58.0	15.1	6.7	1920	Tacoma, Wash.
15	227467		Ga. s.	New Monterey	13	9	43.4	11.7	4.6	1917	Los Angeles, Calif.
16	217408		Ga. s.	New Moon	36	24	55.0	14.3	0.6	1919	do.
17	225844		Ga. s.	New Ocean King	9	6	32.5	13.0	3.0	1925	Chauvin, La.
18	223993		Ga. s.	New Petrograd	12	0	50.9	11.5	2.8	1924	Harvey, La.
19	219734		Ga. s.	New Princess	11	7	43.5	11.9	2.7	1914	Olga, La.
20	220361		Ga. s.	New Prospect	72	57	54.8	27.5	7.8	1920	Greenport, N. Y.
21	220051		Ga. s.	New River	19	13	63.3	16.1	2.6	1920	Fort Lauderdale, Fla.
22	125614		Ol. s.	New Rochelle	401	272	142.8	30.0	10.4	1877	Wilmington, Del.
23	226902		Ol. s.	New Rochelle	105	71	75.8	22.0	8.9	1927	Tottenville, N. Y.
24	206402		Ga. s.	New Rustler	24	10	40.5	13.9	5.2	1909	Dockton, Wash.
25	224728		Ga. s.	New St. Peter	10	5	39.0	11.7	2.7	1911	Bayou Cook, La.
26	225900		Ga. s.	New St. Rock	11	7	35.5	12.4	2.9	1925	Lockport, La.
27	218928		Ga. s.	New Sontell	10	7	30.8	12.0	2.8	1908	Cut Off, La.
28	225670		Ol. s.	New World	54	30	59.0	16.0	8.2	1926	Tacoma, Wash.
29	201292		Ga. s.	New York	10	6	34.0	10.0	3.3	1904	Nome, Alaska.
30	205931		Ga. s.	New York	14	8	50.6	10.7	3.8	1908	Veteran, Fla.
31	212958		Ga. s.	New York	32	22	51.4	14.3	6.0	1915	Tacoma, Wash.
32	224245		Ga. s.	New York	7	5	35.5	10.8	2.5	1924	Houma, La.
33	130846		Ga. s.	NEW YORK CENTRAL NO. 21	112	74	81.3	20.1	9.2	1899	Newburgh, N. Y.
34	130847		Ga. s.	NEW YORK CENTRAL NO. 22	112	76	81.2	20.1	9.2	1899	do.
35	226100		Ol. s.	NEW YORK CENTRAL NO. 33	242	164	103.0	26.1	11.5	1926	Mariners Harbor, N. Y.
36	226101		Ol. s.	NEW YORK CENTRAL NO. 34	242	164	103.0	26.1	11.5	1926	do.
37	210220		Ga. s.	New Yorker	14	10	45.0	13.5	4.5	1912	Brooklyn, N. Y.
38	220060		Ga. s.	New Zora	30	26	53.0	15.1	7.1	1920	Tacoma, Wash.
39	224525		Ol. s.	Newcastle	44	19	64.0	17.5	8.0	1925	Damariscotta, Me.
40	221437		Ga. s.	Nowdaphne	172	113	112.2	22.0	7.6	1921	Millton, Fla.
41	169111		Ga. s.	Newport	82	61	81.0	28.4	6.3	1924	Newport Beach, Calif.
42	130337		Ga. s.	Newport	12	11	30.0	14.0	3.5	1885	Key West, Fla.
43	205273		Ga. s.	Newport	81	58	72.0	16.4	5.4	1908	Yunquinn, Oreg.
44	224540		Ol. s.	Newport	40	33	57.3	15.7	6.4	1925	Seattle, Wash.
45	225532		Ol. s.	Newport II	39	26	51.8	15.2	7.2	1920	Tacoma, Wash.
46	206543		Ga. s.	Newport No. 2	9	8	47.4	0.4	4.0	1903	Irondequoit, N. Y.
47	217923		Ga. s.	Niagara Mald.	12	10	39.3	10.0	3.5	1910	Camden, N. J.
48	214089		Ga. s.	Nicholas	8	7	32.0	10.3	3.2	1915	Sitka, Alaska.
49	130842		Ga. s.	Nicholas	9	9	50.5	13.9	3.8	1899	Marlon, Md.
50	201578		Ga. s.	Nicholaus	43	43	86.3	18.5	4.6	1904	Wallsville, Tex.
51	209432		Ga. s.	Nickel	9	8	34.6	0.2	3.0	1911	Atlantic, N. C.
52	130118		Ol. s.	Nickerson	39	23	50.4	18.5	6.5	1889	Essex, Mass.
53	130922		Ga. s.	Nickerson	14	13	45.9	15.5	6.7	1901	Osterville, Miss.
54	211451		Ga. s.	Nicolene	20	18	42.0	14.3	3.8	1913	Jacksonville, Fla.
55	220892		Ga. s.	Nicoana	10	7	45.3	10.0	3.6	1920	Bayou Labatre, Ala.
56	223147		Ga. s.	Nidawl	20	16	45.4	13.8	3.7	1922	New Brunswick, N. J.
57	224006		Ga. s.	Nienar	0	6	38.8	0.3	4.1	1905	Mre Island, Calif.
58	130936		Ga. s.	Night Hawk	14	11	36.8	12.2	4.3	1901	Fall River, Miss.
59	223348		Ga. s.	Night Hawk	12	11	34.4	9.9	3.2	1924	Caruthersville, Mo.
60	204091		Ga. s.	Nightingale	14	0	33.0	11.9	3.6	1907	Dockton, Wash.
61	222361		Ol. s.	Nile	55	37	61.8	16.0	7.0	1922	Anchorage, Alaska.
62	131011		Ol. s.	Nimrod	22	13	63.0	10.1	4.7	1903	Chukanut, Wash.
63	211026		Ga. s.	Nimrod	8	6	30.7	9.4	3.6	1913	Seattle, Wash.
64	212292		Ga. s.	Nimrod II	10	9	41.8	11.0	4.3	1914	Saco, Me.
65	207241		Ga. s.	Nina	8	7	47.5	12.0	3.0	1910	Saxis, Va.
66	218162		Ga. s.	Nina	14	11	41.5	10.3	2.6	1913	Warroad, Minn.
67	223926		Ga. s.	Nina	17	12	41.0	12.2	6.2	1924	Somerset, Mass.

1 Formerly ga. s. Rebecca Fountain.

1 Formerly ga. s. Poggattent.

Motor Vessels

443

Line No.	Service	Crew	Horse-power	Name of owner	Home port	Address of owner
1	Fsh.	3	12	Iris Terrebonne.....	New Orleans, La.....	Westwego, La.
2	Fsh.	2	16	Hubert Lafont.....	do.....	Golden Meadow, La.
3	Fsh.	8	40	Leo H. Wakefield.....	Ketchikan, Alaska.....	
4	Pas.	5	47	Sanford B. Smith.....	Evansville, Ind.....	Bethlehem, Ind.
5	Fsh.	2	10	Theophile Chasson.....	New Orleans, La.....	Morgann City, La.
6	Pas.	1	145	Clifton Ward.....	Ogdensburg, N. Y.....	Alexandria Bay, N. Y.
7	Oys.	2	16	Dnes Ceramic.....	New Orleans, La.....	Golden Meadow, La.
8	Fsh.	5	55	San Juan Fishing & Packing Co. (Wash.).....	Seward, Alaska.....	Do.
9	Fsh.	2	16	Emile Angelette, Jr.....	New Orleans, La.....	Do.
10	Fsh.	8	60	Italian Food Products Co. (Calif.).....	Los Angeles, Calif.....	Long Beach, Calif.
11	Msc.	1	75	Standard Oil Co.....	New London, Conn.....	
12	Pas.	7	80	Magnolia Springs Transportation Co. (Ala.).....	Mobile, Ala.....	Magnolia Springs, Ala.
13	Fsh.	3	16	Matteo Bercovich.....	Ketchikan, Alaska.....	
14	Fsh.	8	85	Peri E. Carroll.....	Seattle, Wash.....	Anacortes, Wash.
15	Pas.	2	40	D. H. Monstad.....	Los Angeles, Calif.....	505 South Broadway, Redondo Beach, Calif.
16	Fsh.	7	50	Nick Vitale.....	do.....	San Pedro, Calif.
17	Fsh.	2	22	Elphege Picou.....	New Orleans, La.....	Chauvin, La.
18	Frt.	2	25	Raldo V. Pausina.....	do.....	833 Chartres Street.
19	Oys.	2	18	Anton Vesich.....	do.....	Empire, La.
20	Fer.	3	45	Shelter Island & Greenport Ferry Co. (N. Y.).....	New York, N. Y.....	Shelter Island, N. Y.
21	Pas.	4	60	Eugene R. Molshe.....	Miami, Fla.....	930 Southwest Eighth Ave.
22	Fer.	6	500	Long Island Sound Ferries Corporation (N. Y.).....	New York, N. Y.....	51 East Forty-second Street.
23	Tow.	5	360	Red Star Towing and Transportation Co. (W. Va.).....	do.....	17 Battery Place.
24	Fsh.	5	40	Katmai Packing Co. (Wash.).....	Seward, Alaska.....	Kodiak, Alaska.
25	Fsh.	2	24	Roger Coulon.....	New Orleans, La.....	Harvey, La.
26	Fsh.	2	30	Dunbar-Dukato Co. (La.).....	do.....	Golden Meadow, La.
27	Oys.	3	8	Oliver Terrebonne.....	do.....	Do.
28	Fsh.	8	60	Peter Anclch.....	Tacoma, Wash.....	Oig Harbor, Wash.
29	Frt.	4	12	Theodore Gustafson.....	Nome, Alaska.....	
30	Pas.	1	50	Boen Ceiga Transportation Co. (Fla.).....	Tampa, Fla.....	Gulfport, Fla.
31	Fsh.	7	40	G. Markovleh.....	Seattle, Wash.....	Bellingham, Wash.
32	Fsh.	2	14	Ellis P. Lottinger.....	New Orleans, La.....	Houma, La.
33	Tow.	6	300	New York Central R. R. Co. (N. Y.).....	New York, N. Y.....	6 Beaver Street.
34	Tow.	0	300	do.....	do.....	Do.
35	Tow.	5	800	do.....	do.....	Do.
36	Tow.	2	800	do.....	do.....	Do.
37	Pas.	2	25	William Clulo.....	do.....	555 East Twenty-ninth Street (B.).
38	Fsh.	7	50	Anton Zorich.....	Ketchikan, Alaska.....	Box 624.
39	Cod.	12	60	Robertson Gilpin.....	Salem, Mass.....	Swampscott, Mass.
40	Frt.	0	175	All America Products Co. (Me.).....	Mobile, Ala.....	2 St. Joseph Street.
41	Frt.	1	125	H. Montgomery Phister.....	Los Angeles, Calif.....	San Pedro, Calif.
42	Msc.	5	3	Benjamin Felton.....	Key West, Fla.....	1114 Fleming Street.
43	Pas.	3	160	Newport Navigation Co. (Oreg.).....	Newport, Oreg.....	Yaquima, Oreg.
44	Fsh.	6	45	Chatham Strait Fish Co. (Wash.).....	Ketchikan, Alaska.....	Port Walter, Alaska.
45	Fsh.	8	65	Carl Overby.....	do.....	
46	Pas.	2	30	Irondequoit Navigation Co. (N. Y.).....	Rochester, N. Y.....	Irondequoit, N. Y.
47	Pas.	2	24	William Shisler.....	Philadelphia, Pa.....	Burlington, N. J.
48	Fsh.	1	8	Ed. C. Austin.....	Ketchikan, Alaska.....	
49	Frt.	5	30	Josiah Laird.....	Reedville, Va.....	Weems, Va.
50	Pas.	3	90	Frank Ditchman.....	Houston, Tex.....	Harrisburg, Tex.
51	Frt.	1	9	Allen Hamilton.....	Beaufort, N. C.....	Sealevel, N. C.
52	Cod.	5	62	Langford & Pine.....	Gloucester, Mass.....	
53	Frt.	2	38	Merritt-Chapman & Scott Corporation (Del.).....	New York, N. Y.....	17 Battery Place.
54	Tow.	2	75	Mrs. Georgiana Iwanoski.....	Jacksonville, Fla.....	Durkee Building.
55	Fsh.	2	30	T. C. Cairns.....	Mobile, Ala.....	Bayou la Batre, Ala.
56	Tow.	1	40	Enoch C. Rose.....	New York, N. Y.....	144 George Street, Now Brunswick, N. J.
57	Tow.	3	30	S. M. Bugge.....	Port Townsend, Wash.....	1332 Van Ness Avenue.
58	Msc.	2	27	Knut Aulin.....	New York, N. Y.....	706 Forty-fifth Street (B.).
59	Pas.	1	24	L. H. Powell.....	St. Louis, Mo.....	Caruthersville, Mo.
60	Pas.	1	12	E. W. Lindsay.....	Seattle, Wash.....	611 North Sixty-eighth Street.
61	Frt.	3	50	J. A. Johnson.....	Seward, Alaska.....	Kodiak, Alaska.
62	Tow.	2	55	C. W. Waterman.....	Seattle, Wash.....	1500 Harbor Avenue.
63	Frt.	2	10	Anacortes Pile Driving Co. (Wash.).....	do.....	1108 Ninth Street.
64	Frt.	1	32	Jordan B. Benson.....	Bar Harbor, Me.....	
65	Oys.	1	20	Isaac W. Turner.....	Cape Charles, Va.....	Saxis, Va.
66	Frt.	2	21	Fay H. Young.....	Duluth, Minn.....	Warrond, Minn.
67	Fsh.	1	35	Frank F. Grinnell.....	Newport, R. I.....	Tiverton, R. I.

* Formerly st. p. Columbia.

* Formerly U. S. Navy st. s. 650.

Motor Vessels

Line No.	Official No.	Signal letters	Rig	Name of vessel	Tonnage		Register dimensions			When built	Where built
					Gross	Net	Length	Breadth	Depth		
					Feet			Feet			
1	205563		Ga. s.	Nlona 2	13	12	40.7	8.3	3.1	1908	Grafton, Ill.
2	225129		Ol. s.	Nlona B.	115	50	105.3	21.4	9.9	1925	Essex, Mass.
3	212131		Ga. s.	Nlona L.	7	7	26.6	8.3	3.3	1914	Green Bay, Wis.
4	213563		Ga. s.	Nlona Palmer	12	9	45.2	11.4	3.8	1911	Pearry, Va.
5	220454		Ga. w.	Nlona R. Merrill	10	6	49.5	11.0	2.4	1920	Charleston, W. Va.
6	200397		Ga. s.	Ninawa	6	5	45.0	9.6	2.0	1903	St. Joseph, Mich.
7	211250		Ga. s.	Nipissing	28	19	48.4	13.3	6.1	1913	Detroit, Mich.
8	130190		Ga. s.	Nirvana	21	21	40.0	15.1	7.1	1881	Boston, Mass.
9	223234		Ga. w.	NIRA	13	10	44.2	11.8	3.0	1923	Beardstown, Ill.
10	213669		Ga. s.	Nitro	12	10	34.8	9.5	3.6	1915	Seattle, Wash.
11	200650		Ga. s.	Nivin	17	10	46.0	16.6	3.3	1904	Hampton, Va.
12	208297		Ga. s.	Nix Bros.	10	9	37.3	12.8	3.5	1910	Mount Pleasant, S. C.
13	210223		Ga. s.	NIXONA	10	9	42.7	7.8	2.6	1910	Grafton, Ill.
14	223721		Ga. s.	Njord	10	7	34.4	11.1	4.4	1924	Cape May, N. J.
15	225694		Ga. s.	Njorth	22	10	50.0	14.2	6.2	1926	Thomaston, Mo.
16	222608		Ga. s.	Nobadeer	23	12	48.4	15.2	5.9	1922	Friendship, Mo.
17	214037		Ga. s.	Noble	14	11	39.1	11.6	4.1	1916	Olympia, Wash.
18	224249		Ol. s.	Noca	81	47	104.6	15.0	7.4	1918	Klugston, N. Y.
19	130775		Ga. s.	Nohoko	14	13	39.6	10.5	4.6	1898	Boston, Mass.
20	225030		Ga. s.	Nohust	10	16	42.2	10.8	5.5	1926	Bellingham, Wash.
21	202240		Ga. s.	Nokatak	26	18	48.0	16.4	4.9	1905	Unalakleet, Alaska
22	202401		Ga. s.	Nokomis	14	7	44.0	13.8	5.8	1905	East Maclias, Me.
23	222180		Ga. s.	Nokomis	14	10	51.0	8.6	3.6	1921	Federal Dam, Minn.
24	226102		Ga. s.	Nokor	20	17	15.0	57.8	2.9	1920	Pateros, Wash.
25	210402		Ga. s.	Noll M.	22	15	56.6	17.9	3.9	1912	Biloxi, Miss.
26	130539		Ga. s.	Nomad	10	9	32.1	11.3	5.3	1882	Boston, Mass.
27	130920		Ga. s.	Nomad	32	21	64.8	13.8	5.0	1901	Noank, Conn.
28	213670		Ol. s.	Nomad	7	5	34.4	12.4	3.4	1916	Brunswick, Ga.
29	214700		Ga. s.	Nomad	19	15	42.8	12.5	5.8	1917	Seattle, Wash.
30	226081		Ga. s.	Nomad	14	11	39.0	15.3	4.4	1920	Eastport, Me.
31	227003		Ga. s.	Nomad	7	5	30.5	8.5	3.8	1927	Ketchikan, Alaska
32	224094		Ga. s.	Nomand	14	11	40.8	12.0	2.8	1928	Apalachicola, Fla.
33	210287		Ga. s.	Nome	10	7	32.6	10.0	5.1	1918	Tacoma, Wash.
34	223441		Ga. s.	Nome	23	16	46.2	15.2	5.0	1923	Nome, Alaska
35	206983		Ga. s.	No Name	7	5	41.2	9.0	3.5	1903	Astoria, Oreg.
36	214516		Ga. s.	No Name	15	9	49.0	10.2	3.1	1916	Wadesboro, La.
37	224659		Ol. s.	Nomla	81	48	104.3	15.0	8.1	1917	Brooklyn, N. Y.
38	205758		Ga. s.	Nomie	11	5	42.6	12.5	3.4	1908	Crittenden, Va.
39	212165		Ga. s.	Nor	6	5	24.6	8.4	2.8	1914	Green Bay, Wis.
40	206012		Ga. s.	Nora	14	9	51.1	11.6	3.2	1900	Astoria, Oreg.
41	208781		Ga. s.	Nora	18	12	40.8	13.0	5.0	1911	Tacoma, Wash.
42	209622		Ga. s.	Nora	47	47	68.0	16.1	7.5	1901	Seattle, Wash.
43	218014		Ga. s.	Nora	20	10	48.3	12.6	4.8	1910	Bellingham, Wash.
44	223703		Ga. s.	Nora	21	14	42.8	13.5	6.4	1924	Moochus, Conn.
45	224539		Ga. s.	Nora	10	9	37.0	9.0	4.3	1925	Seattle, Wash.
46	221778		Ga. s.	Nora	8	5	33.5	10.1	3.3	1918	Cheboygan, Mich.
47	216272		Ga. s.	Nora II	24	16	55.4	15.2	5.4	1913	Los Angeles, Calif.
48	215038		Ga. s.	Nora T.	6	5	30.5	9.0	3.4	1913	Peshigo, Wis.
49	130827		Ga. s.	Nora Bello	7	6	32.0	13.5	2.0	1890	Hon Secour, Ala.
50	130945		Ga. s.	Nora Phillips	32	31	75.5	20.7	5.4	1901	Solomons, Md.
51	210107		Ga. s.	Nora B. Robinson	13	5	44.3	11.0	4.8	1912	Long Island, Mo.
52	200652		Ga. s.	Nora D. Sawyer	42	23	53.2	16.5	7.4	1912	Thomaston, Mo.
53	227401		Ga. s.	Norberta	9	6	33.0	10.0	3.0	1927	Arcobco, P. R.
54	208718	L, B, W, H	Ol. s.	Norco	615	470	150.3	28.0	10.2	1911	North Bend, Oreg.
55	227022		Ol. s.	Nordby	59	40	63.5	17.0	7.7	1928	Seattle, Wash.
56	224749		Ol. s.	Nordic	45	30	66.2	15.2	7.0	1925	Poulsbo, Wash.
57	202975		Ga. s.	Norene	13	9	53.7	12.8	3.2	1906	Everett, Wash.
58	212132		Ga. s.	Norlne V.	6	6	23.0	8.3	3.3	1914	Green Bay, Wis.
59	211277		Ga. s.	Norka	28	20	50.0	12.4	2.0	1913	St. Louis, Mo.
60	215993		Ga. s.	Norland	28	10	47.0	13.7	6.4	1918	Tacoma, Wash.
61	224707		Ol. s.	Norland A.	47	37	59.8	16.3	6.7	1925	Seattle, Wash.
62	227400		Ga. s.	Norlys	8	5	32.1	9.2	4.0	1928	Poulsbo, Wash.
63	130701		Ga. s.	Norma	14	12	38.0	14.0	3.8	1889	Bay Shore, N. Y.
64	130950		Ga. s.	Norma	36	34	70.5	21.5	6.0	1901	Salisbury, Md.
65	206501		Ga. s.	Norma	18	15	61.7	9.0	3.0	1911	Randolph, Oreg.
66	211306		Ga. s.	Norma	17	11	40.0	12.0	4.8	1913	Seattle, Wash.
67	212403		Ga. s.	Norma	10	7	38.6	9.2	3.0	1911	Atlantic, N. C.
68	214901		Ga. s.	Norma	0	6	20.0	10.0	4.0	1917	Tacoma, Wash.
69	220120		Ga. s.	Norma	13	8	43.3	10.0	4.1	1920	New York, N. Y.
70	214595		Ga. s.	Norma H.	7	5	39.3	11.4	2.0	1916	Astoria, Oreg.
71	227683		Ga. s.	Norma J.	14	0	45.5	12.0	3.7	1928	Newport, Oreg.
72	227193		Ga. s.	Norma T.	26	13	50.0	10.0	5.0	1928	Perrin, Va.

1 Formerly ga. w. Kiskimintus.

2 Formerly (a) ga. s. Nirvana.
(b) British sloop Nirvana.

3 Formerly (a) U. S. Navy ga. s. S. C. 424.
(b) ga. s. Nelmore.

Motor Vessels

445

Line No.	Service	Crew	Horse-power	Name of owner	Home port	Address of owner
1	Pas.	1	61	F. F. Ferguson	St. Louis, Mo.	Alton, Ill.
2	Fsh.	9	b240	Peter Buzalacchi	Boston, Mass.	308 Harrison Avenue.
3	Fsh.	2	12	George Lince	Millwaukee, Wis.	Big Suamico, Wis.
4	Fsh.	2	25	C. G. Hudgins	Newport News, Va.	Peary, Va.
5	Frt.	1	25	West Virginia Sand & Gravel Co. (W. Va.)	Pittsburgh, Pa.	Charleston, W. Va.
6	Misc.	2	50	O. A. McNeil	Miami, Fla.	865 Northwest First Street.
7	Frt.	1	36	Frank R. Goetz	Marquette, Mich.	Detour, Mich.
8	Frt.	1	20	John E. Batley	Salem, Mass.	Lynn, Mass.
9	Tow.	1	40	Earl O. Crader	Peoria, Ill.	Hamburg, Ill.
10	Fsh.	2	12	K. A. Drager	Ketchikan, Alaska	
11	Oys.	4	25	S. S. Coston	Newport News, Va.	Hampton, Va.
12	Frt.	2	8	Nix Bros. Co. (S. C.)	Charleston, S. C.	Mount Pleasant, S. C.
13	Pas.	2	21	R. G. Stumpe	St. Louis, Mo.	Washington, Mo.
14	Pas.	2	36	Howard N. Smith	Philadelphia, Pa.	Cape May, N. J.
15	Cod.	6	48	Ford W. Davis	Rockland, Mo.	Monhegan, Mo.
16	Cod.	3	46	John R. Strinus	Vineyard Haven, Mass.	Nantucket, Mass.
17	Tow.	1	22	J. E. Wallin	Tacoma, Wash.	New Kamliche, Wash.
18	Frt.	5	120	W. T. Overstreet	Tampa, Fla.	Lakeland, Fla.
19	Pas.	1	16	William T. Rendle	Boston, Mass.	Winthrop, Mass.
20	Misc.	1	125	Arthur Hook	Seattle, Wash.	Bellingham, Wash.
21	Pas.	3	20	C. T. Pedersen	Nomo, Alaska	
22	Frt.	2	30	Lawrence Bros.	Eastport, Me.	Lubec, Me.
23	Frt.	1	60	F. A. Sprague	St. Paul, Minn.	Minneapolis, Minn.
24	Frt.	2	100	Paul McDermott	Seattle, Wash.	Pateros, Wash.
25	Fsh.	5	21	Gussio Fountain Packing Co. (I.a.)	Gulfport, Miss.	Hiloxi, Miss.
26	Pas.	2	14	Albert Peterson	New York, N. Y.	New Rochelle, N. Y.
27	Fsh.	12	80	Ernest Coggeshall	Newport, R. I.	172 Thames Street.
28	Fsh.	3	30	Brunswick Cannling Co.	Brunswick, Ga.	
29	Fsh.	4	20	John Lindegord	Seattle, Wash.	1300 Western Avenue.
30	Fcr.	2	28	Passamaquoddy Ferry & Navigation Co. (Mo.)	Eastport, Me.	Lubec, Me.
31	Pas.	1	30	Lafayette Hunter	Ketchikan, Alaska	
32	Pas.	2	40	H. D. Marks, sr.	Apalachicola, Fla.	Hox 490.
33	Fsh.	2	14	Frank Berry	Tacoma, Wash.	2309 North Twenty-eighth Street.
34	Frt.	2	40	Gust Henriksen	Nome, Alaska	
35	Tow.	1	30	Iman Poulsen Lumber Co. (Oreg.)	Portland, Oreg.	
36	Tow.	3	20	Poitovent & Favre Lumber Co. (Miss.)	New Orleans, La.	London and Globo Building.
37	Frt.	5	70	David W. Simpson	Boston, Mass.	244 Atlantic Avenue.
38	Fsh.	2	25	H. P. White	Newport News, Va.	Seaford, Va.
39	Fsh.	2	7	F. M. Young	Millwaukee, Wis.	Detroit Harbor, Wis.
40	Pas.	1	75	Milton Smith	Portland, Oreg.	Rainier, Oreg.
41	Fsh.	0	25	Alaska Consolidated Canneries (Del.)	Ketchikan, Alaska	
42	Fsh.	2	110	Booth Fisheries Co. (Del.)	Seattle, Wash.	Marlon Building.
43	Fsh.	2	30	Gunner Ashland	do	La Conner, Wash.
44	Fsh.	3	60	Louis Luko	New York, N. Y.	Greenport, Long Island.
45	Fsh.	1	16	W. J. Anderson	Juneau, Alaska	Douglas, Alaska.
46	Fsh.	2	30	Nelson Bellant	Grand Haven, Mich.	Epointette, Mich.
47	Fsh.	1	45	Alvin Hyder	Los Angeles, Calif.	San Pedro, Calif.
48	Fsh.	2	8	Walter Beyer	Millwaukee, Wis.	Marquette, Wis.
49	Oys.	2	7	Frank Collier	Mobile, Ala.	Dunphin Island, Ala.
50	Frt.	4	60	Rufus M. Lewis	Cape Charles, Va.	Exmoor, Va.
51	Cod.	0	30	Victor Sampson	Gloucester, Mass.	Rockport, Mass.
52	rt.	2	30	Alvin C. Itamsdell	Eastport, Me.	Brooklin, Me.
53	Tow.	2	35	Asuncion Serrano	San Juan, P. R.	Arecibo, P. R.
54	Frt.	14	b-100	Northland Transportation Co. (Wash.)	Ketchikan, Alaska	
55	Fsh.	0	100	Nels Leo	Seattle, Wash.	3220 West Cloverdale Street.
56	Fsh.	5	75	Oluf Petersen	Ketchikan, Alaska	Nordby Supply Co.
57	Tow.	2	60	H. W. White	Seattle, Wash.	2110 Everett Avenue, Everett, Wash.
58	Fsh.	2	10	Benjamin E. Valentine	Millwaukee, Wis.	Big Suamico, Wis.
59	Tow.	1	40	E. O. Overboy	St. Louis, Mo.	3030 North Broadway.
60	Fsh.	4	45	I. Goldstein	Juneau, Alaska	
61	Fsh.	6	60	Elling Arontsen	Ketchikan, Alaska	Big Port Walter, Alaska.
62	Fsh.	2	18	Ed Grotting	Astoria, Oreg.	Route 2, Hox 114.
63	Fsh.	3	24	James A. Coward	New York, N. Y.	6 Hope Place, Freeport, N.Y.
64	Frt.	2	30	Sutherland Woodfield	Annapolis, Md.	Shady Side, Md.
65	Pas.	1	30	H. W. Herman	Marshfield, Oreg.	Prosper, Oreg.
66	Fsh.	7	20	Henry Antonson	Seattle, Wash.	Poniso, Wash.
67	Misc.	1	14	Charley Robinson	Beaufort, N. C.	Atlantic, N. C.
68	Fsh.	2	16	Adolf Stemland	Ketchikan, Alaska	
69	Misc.	3	40	J. B. Tierney	New York, N. Y.	576 East One hundred and thirty-seventh Street.
70	Frt.	1	25	E. B. Nettleton	Astoria, Oreg.	Nehelem, Oreg.
71	Fsh.	1	b-25	J. P. Saitoy	Newport, Oreg.	
72	Fsh.	3	50	J. W. Hornsby	Newport News, Va.	Seaford, Va.

* Formerly U. S. Navy subchaser 36.

* Formerly Ol. s. Tiffanook

Line No.	Official No.	Signal letters	Reg	Name of vessel	Tonnage		Register dimensions			When built	Where built
					Gross	Net	Length	Breadth	Depth		
							<i>Feet</i>	<i>Feet</i>	<i>Feet</i>		
1	130771		Ga. s.	Norman	6	5	30.8	13.7	3.0	1898	Hayport, N. Y.
2	209145		Ga. s.	Norman	21	14	43.3	12.0	4.7	1911	Seattle, Wash.
3	223037		Ga. s.	Norman	8	6	31.6	9.1	4.0	1924	do.
4	212104		Ga. s.	Norman III	6	6	37.6	7.5	3.1	1914	St. Louis, Mo.
5	130939		Ga. s.	Normandy	6	5	33.8	12.0	3.1	1901	Morgan City, La.
6	224051		Ga. s.	Normlet	12	10	42.4	11.2	3.6	1921	Conway, Mich.
7	215178		Ga. s.	North	11	9	33.8	10.4	5.2	1901	Seattle, Wash.
8	221635		Ga. s.	North	52	35	61.9	16.4	8.3	1924	do.
9	226495		Ol. s.	North Beach	225	151	102.5	37.0	9.1	1927	Portland, Oreg.
10	210592		Ga. s.	North Cape	18	12	39.4	12.9	5.4	1912	Seattle, Wash.
11	222346		Ga. s.	North Cape	13	9	31.0	9.5	4.9	1921	La Pointe, Wis.
12	227712		Ol. s.	North Dakota	18	12	41.5	11.0	6.2	1928	Seattle, Wash.
13	209673		Ga. s.	North Light	20	13	41.0	12.3	0.4	1912	do.
14	202112		Ga. s.	North Star	13	9	35.5	10.3	3.8	1905	Ballard, Wash.
15	202530		Ga. s.	North Star	10	8	35.4	9.8	3.4	1905	Marshfield, Oreg.
16	203123		Ga. s.	North Star	12	8	38.3	10.0	3.4	1906	Hudlock, Wash.
17	215131		Ga. s.	North Star	18	12	30.6	12.5	6.1	1917	Astoria, Oreg.
18	215690		Ol. s.	North Star	18	9	24.8	5.0	2.0	1910	Mackinaw City, Mich.
19	216897		Ga. s.	North Star	18	9	30.0	14.3	6.4	1912	Friendship, Me.
20	222151		Ol. s.	North Star	79	54	105.0	15.0	7.9	1919	Camden, Me.
21	222558		Ga. s.	North Star	13	6	40.0	12.1	3.3	1922	Don Secour, Ala.
22	225153		Ga. s.	North Star	29	25	56.0	15.8	4.0	1925	Miami, Fla.
23	225201		Ol. s.	NORTH STAR	153	109	110.0	20.0	6.0	1925	Nashville, Tenn.
24	210229		Ga. s.	North State	74	54	74.8	24.8	6.4	1918	Morhead City, N. C.
25	227037		Ga. s.	NORTH STATE	146	107	106.5	20.1	7.2	1927	Elizabeth City, N. C.
26	200670		Ga. s.	Northland	47	31	55.6	16.7	7.2	1904	Ballard, Wash.
27	214794		Ga. s.	Northland	11	30	66.0	15.1	3.8	1917	Tacoma, Wash.
28	210526		Ga. s.	Northland	31	8	44.6	9.9	3.7	1910	Eustis, Fla.
29	223801		Ga. s.	Northland	0	6	30.0	9.0	3.8	1926	Hayfield, Wis.
30	204890		Ga. s.	Northwest	9	6	34.0	8.6	4.4	1907	Anacortes, Wash.
31	222029		Ga. s.	Northern	11	8	31.4	9.7	6.0	1922	Everett, Wash.
32	226833		Ol. s.	Northern	57	38	69.5	17.0	7.0	1927	Seattle, Wash.
33	218047		Ga. s.	Northern King	11	7	35.4	10.1	4.8	1919	Tacoma, Wash.
34	206913		Ga. s.	Northern Light	12	8	37.8	10.8	4.5	1908	Alameda Point, Calif.
35	223316		Ga. s.	Northern Light	18	12	38.4	10.8	2.0	1922	Nonama, Alaska
36	227353		Ol. s.	Northern Light	35	24	61.1	13.6	0.1	1928	Port Blakely, Wash.
37	227601		Ol. s.	Northern Light	12	5	31.0	11.2	5.1	1928	Astoria, Oreg.
38	227496		Ol. s.	Northern Queen	56	38	62.0	17.0	7.2	1928	Seattle, Wash.
39	212095		Ga. s.	Northwestern II	29	10	46.4	14.0	5.8	1914	do.
40	215444		Ga. s.	Norway	14	11	37.4	11.6	5.1	1917	Seabeck, Wash.
41	217701		Ga. s.	Norweg	12	8	43.1	9.4	4.5	1918	Greenport, N. Y.
42	130812		Ol. s.	Norwood	60	40	68.1	17.3	5.7	1899	Tacoma, Wash.
43	130549		Ga. s.	Notus	14	14	37.2	14.6	5.0	1886	Fall River, Mass.
44	221378		Ga. s.	Novelty	31	8	56.4	15.7	5.0	1921	Wiscasset, Me.
45	227443		Ga. s.	Novl	12	8	36.8	10.7	5.3	1928	Tacoma, Wash.
46	201495		Ga. s.	Novla	40	31	65.0	17.8	0.0	1904	Tottonville, N. Y.
47	224088		Ol. s.	Novla	11	8	36.3	11.8	3.0	1924	South Jacksonville, Fla.
48	130781		Ga. s.	Novlea	14	10	39.0	10.0	3.0	1898	Anacortes, Wash.
49	227530		Ol. s.	No Wonder	14	6	36.4	12.0	5.6	1928	Astoria, Oreg.
50	215859		Ga. s.	Nuelum	20	14	47.6	12.1	5.8	1917	San Diego, Calif.
51	226030		Ga. s.	Nuances	83	47	69.6	20.0	7.2	1927	Houston, Tex.
52	210665		Ol. s.	Nugget	10	7	34.4	9.8	5.5	1918	Juneau, Alaska
53	227603		Ga. s.	Nuliance II	0	6	33.4	9.4	4.7	1928	do.
54	219156		Ga. s.	No. 1	7	5	37.2	8.0	2.0	1917	Crittenden, Va.
55	220508		Ga. s.	No. 1	21	19	48.2	14.3	4.6	1920	Palo Seco, P. R.
56	201588		Ga. s.	No. 3	18	12	45.3	10.7	0.1	1904	Hayonne, N. J.
57	210622		Ga. s.	No. 3	13	9	43.0	12.8	5.1	1918	Catano, P. R.
58	208091		Ga. s.	No. 4	12	6	47.2	11.2	5.3	1911	do.
59	5743		Ga. s.	No. 7	33	22	50.4	17.6	7.8	1928	Northport, N. Y.
60	222031		Ga. s.	No. 14	4	0	52.1	13.0	3.5	1905	Norfolk, Va.
61	213051		Ga. s.	Nunlvak	49	40	51.0	16.0	7.1	1915	Seattle, Wash.
62	221989		Ga. s.	Nunzlata	9	7	36.9	11.5	3.7	1918	Sea Isle City, N. J.
63	226131		Ga. s.	Nunzlata	9	6	37.5	11.4	3.7	1920	do.
64	209559		Ga. s.	Nutmeg	13	9	35.5	12.3	3.4	1912	Charleston, S. C.
65	200210		Ga. s.	Nydlag	13	10	50.0	15.0	3.1	1903	Fowl River, Ala.
66	7668		Ga. s.	Nylumba	53	17	66.0	18.5	7.0	1931	Brooklyn, N. Y.
67	130111		Ga. s.	Nymph	14	13	41.0	14.7	6.4	1888	South Boston, Mass.
68	203881		Ga. s.	Nymph	15	10	38.5	12.7	4.3	1901	Key West, Fla.
69	210158		Ol. s.	Nyodu	52	28	71.8	17.3	8.2	1918	Rockport, Mass.
70	227256		Ga. s.	O. Dady	12	10	36.0	11.0	2.3	1928	Sewickley, Pa.

1 Formerly U. S. N. subchaser C-407.

2 Formerly ga. s. Strling.

3 Formerly ga. s. Ju Ka Dan.

4 Formerly ga. s. Ana Maria.

5 Formerly ga. s. Victoria.

6 Formerly ga. s. Triguena.

Line No.	Serv-ice	Crew	Horse-power	Name of owner	Home port	Address of owner
1	Frt.	1	15	Edward Munkelwitz.....	New York, N. Y.	Sayville, N. Y.
2	Fsh.	3	30	Hamrich Packing Co. (Del.).....	Seward, Alaska	Kitkaik Bay, Alaska.
3	Tow.	1	30	James Rockey.....	Seattle, Wash.	Raymond, Wash.
4	Pas.	1	24	J. C. Blansett.....	Louisville, Ky.	Calhoun, Ky.
5	Fsh.	3	30	Jules G. Fisher.....	New Orleans, La.	Grand Isle, La.
6	Pas.	1	87	Ransom T. Merrill.....	Grand Haven, Mich.	Conway, Mich.
7	Fsh.	3	20	Louis C. Simde.....	Seattle, Wash.	112½ Hoy Street.
8	Fsh.	7	80	Nels Rorvik.....	Ketchikan, Alaska	
9	Pas.	3	300	O. W. R. & N. Co. (Oreg.).....	Portland, Oreg.	838 Pittock Block.
10	Fsh.	3	30	Henry J. Etnard.....	Seward, Alaska	Anchorage, Alaska.
11	Tow.	2	20	Linus Jacobson.....	Duluth, Minn.	Hayfield, Wis.
12	Fsh.	5	40	Utopian Fisheries Co. (Wash.).....	Seward, Alaska	
13	Fsh.	1	30	Nils Landin.....	Juneau, Alaska	Box 1100.
14	Frt.	1	20	Crest Canning Co. (Wash.).....	Seattle, Wash.	200 Colman Building.
15	Pas.	1	12	John Nabb.....	Marshfield, Oreg.	Glenada, Oreg.
16	Frt.	1	20	John Hunsen.....	Port Townsend, Wash.	Noriland, Wash.
17	Fsh.	2	30	William Nilsen.....	Seward, Alaska	Naknek, Alaska.
18	Fsh.	1	12	Herbert Grew.....	Grand Haven, Mich.	Mackinaw City, Mich.
19	Fsh.	4	25	Fred L. Gamache, Jr.....	Newport, R. I.	Point Judith, R. I.
20	Fsh.	13	150	Lawrence Schvylka.....	Boston, Mass.	45 Fleet Street.
21	Fsh.	3	16	Lores Canning Co. (Ala.).....	Mobile, Ala.	Foot Eslava Street.
22	Tow.	3	40	A. R. Merrill.....	Miami, Fla.	Box 1402.
23	Tow.	4	480	Frank Dillman.....	St. Louis, Mo.	Carthersville, Mo.
24	Fsh.	15	120	Mrs. Georgia F. Taylor.....	Beaufort, N. C.	Morehead City, N. C.
25	Tnk.	4	120	M. L. Clark.....	Elizabeth City, N. C.	
26	Pas.	2	80	Hoonah Packing Co. (Wash.).....	Juneau, Alaska	Bellingham, Wash.
27	Fsh.	7	50	John Katlea.....	Seattle, Wash.	2124 Third Avenue W.
28	Mse.	2	100	Lloyd T. Walter.....	Jacksonville, Fla.	Eustis, Fla.
29	Fsh.	3	20	Olof Edwards.....	Duluth, Minn.	Hayfield, Wis.
30	Pas.	1	20	James E. Hamilton.....	Seattle, Wash.	Anacortes, Wash.
31	Fsh.	1	12	Frank Brown.....	Wrangell, Alaska	
32	Fsh.	0	150	Claus Rauberg.....	Ketchikan, Alaska	Care Nordhy Supply Co., 1238 John Street, Seattle, Wash.
33	Fsh.	4	20	C. E. Anderson.....	Seward, Alaska	1012 L. C. Smith Building.
34	Tow.	1	50	Roy J. Osborn.....	San Francisco, Calif.	Locke, Calif.
35	Tow.	1	25	Samuel Clow.....	Seward, Alaska	Nenana, Alaska.
36	Fsh.	7	80	Northern Light Packing Co. (Alaska).....	Juneau, Alaska	
37	Fsh.	2	30	Tillamook Bay Fish. Co. (Oreg.).....	Astoria, Oreg.	Bay City, Oreg.
38	Fsh.	8	b 90	G. M. Chambers.....	Seward, Alaska	Seldovia, Alaska.
39	Fsh.	7	40	Kona River Packing Co. (Wash.).....	do.	Kenai, Alaska.
40	Fsh.	1	15	Chatham Strait Fish Co. (Alaska).....	Seattle, Wash.	2108 L. C. Smith Building.
41	Fsh.	1	45	Hudd Nelson King.....	New York, N. Y.	Easthampton, N. Y.
42	Tow.	3	200	Russell E. Chesley.....	Seattle, Wash.	2111 Third Avenue West.
43	Fsh.	1	20	Adolf Steinfeldt.....	New York, N. Y.	630 Fifty-third Street (H).
44	Frt.	2	45	George T. Brackett.....	Bath, Me.	Monhegan, Me.
45	Fsh.	1	25	Vinko Millech.....	Seattle, Wash.	6210 Seventh Avenue, NW.
46	Fsh.	12	100	Southern Menhaden Corporation (Del.).....	Apalachicola, Fla.	Port St. Joe, Fla.
47	Tow.	2	30	Foundation Co. (N. Y.).....	New York, N. Y.	120 Liberty Street.
48	Tow.	2	60	Eugene F. Dunlap.....	Seattle, Wash.	La Conner, Wash.
49	Fsh.	2	30	Aldrik Reimikka.....	Astoria, Oreg.	Quincy, Oreg.
50	Fsh.	2	40	O. M. Seely.....	San Diego, Calif.	
51	Tow.	4	360	J. Do Puy.....	Corpus Christi, Tex.	Box 520.
52	Mso.	1	10	Joseph L. Hill.....	Juneau, Alaska	
53	Fsh.	1	b 16	A. S. Thompson.....	do.	Hoonah, Alaska.
54	Frt.	1	16	George Kenney.....	Elizabeth City, N. C.	Hmm Neck, N. C.
55	Pas.	4	45	Linea Ferrea Del Oeste (P. R.).....	San Juan, P. R.	Catano, P. R.
56	Tow.	2	85	Martha Huggins.....	New York, N. Y.	265 West One hundred and thirty-seventh Street.
57	Pas.	2	50	Linea Ferrea Del Oeste (P. R.).....	San Juan, P. R.	Catano, P. R.
58	Pas.	2	24	do.	do.	do.
59	Wld.	2	15	New York Electric Welding Corporation (N. Y.).....	New York, N. Y.	704 Court Street (H).
60	Msc.	1	24	Wm. H. Harnsberger, Jr.....	Baltimore, Md.	1611 Hanover Street.
61	Fsh.	2	80	Booth Fisheries Co. (Wash.).....	Seattle, Wash.	Marion Building.
62	Pas.	1	24	James Allen.....	Philadelphia, Pa.	Ocean City, N. J.
63	Fsh.	6	40	Lewis S. Chester.....	do.	Sea Isle City, N. J.
64	Frt.	1	20	F. W. Scheper.....	Beaufort, S. C.	Port Royal, S. C.
65	Fsh.	5	40	B. W. Frost.....	Corpus Christi, Tex.	1416 Mesquite Street.
66	Mso.	3	40	Harbor Vessels Corporation (N. Y.).....	New York, N. Y.	40 Wall Street.
67	Tow.	2	45	Economical Sand & Gravel Corporation (N. Y.).....	do.	378 Woodstock Avenue, Tompkinsville, N. Y.
68	Tow.	2	30	Mexican Petroleum Corporation (Me.).....	Tampa, Fla.	
69	Cod.	12	60	Charles Nelson.....	Gloucester, Mass.	7 Belvedere Avenue.
70	Tow.	1	b 30	Arthur Dorsett.....	Pittsburgh, Pa.	303 Carson Street.

¹ Formerly ga. s. Charlotte J. Kingsland.
² Formerly ga. s. August Kling, sr.

³ Formerly ga. s. Edmund Driggs.

Line No.	Official No.	Signal letters	Reg	Name of vessel	Tonnage		Register Dimensions			When built	Where built
					Gross	Net	Length	Breadth	Depth		
					Feet			Feet			
1	212811		Ga. s.	O. McMullen	10	0	33.0	10.0	3.0	1014	Frankfort, Mich.
2	212231		Ga. s.	O. E. S.	14	13	38.0	10.7	3.6	1014	Port Jefferson, N. Y.
3	205532		Ga. s.	O. H. Vessels	08	67	03.0	22.0	6.0	1008	Cambridge, Md.
4	226480		Ol. s.	O. M. Arnold	74	50	67.1	17.6	9.4	1927	Seattle, Wash.
5	155172		Ga. s.	O. P. Roberts	15	10	61.0	17.1	3.8	1859	St. Peters Creek, Md.
6	206143		Ga. s.	O. S. Lloyd	11	9	46.0	11.4	4.2	1909	Salisbury, Md.
7	225607		Ol. s.	O. S. T.	70	60	84.5	39.2	3.1	1926	Siddell, La.
8	209142		Ga. s.	O. W. Payne	23	16	64.0	15.2	3.7	1911	Palmer, Va.
9	155362		Ga. s.	O. I. C. U.	6	5	32.0	11.6	3.0	1899	Franklin, La.
10	202350		Ga. w.	O. T. & Loyd, Jr	67	30	74.0	18.6	5.4	1905	Hancocks Bridge, N. J.
11	217351		Ga. s.	Oak Leaf	8	5	28.9	9.5	4.0	1012	Tacoma, Wash.
12	210874		Ga. s.	Oakburn	20	13	45.5	13.9	6.8	1012	Alameda, Calif.
13	219555		Ga. s.	Oakland	41	28	50.4	15.3	6.7	1920	Tacoma, Wash.
14	223127		Ol. s.	Oakland	225	113	98.8	30.5	8.5	1923	Oakland, Calif.
15	225318		Ol. s.	Oakland	20	13	49.2	14.4	6.4	1925	Alameda, Calif.
16	226307		Ga. w.	Oakland	14	9	50.6	11.6	2.2	1927	New Orleans, La.
17	226853		Ga. s.	Oakland	18	14	38.0	12.1	4.8	1927	Hydaburg, Alaska.
18	225040		Ol. s.	O'Boyle	108	73	82.2	20.6	10.5	1924	Nyack, N. Y.
19	225061		Ol. s.	O'Brien Klds.	11	7	38.0	12.2	4.4	1925	Brooklyn, N. Y.
20	222160		Ga. s.	Oaxaca	16	11	46.1	12.3	5.3	1921	San Francisco, Calif.
21	18971		Ga. s.	Ocean	7	7	33.4	12.3	3.1	1866	Bon Secour, Ala.
22	226626		Ga. s.	Ocean	11	9	28.0	9.6	5.4	1927	Ketchikan, Alaska.
23	155134		Ga. s.	Ocean Bldo	11	11	33.4	12.3	4.4	1902	Friendship, Mo.
24	19451		Ga. s.	Ocean Brld	11	6	42.0	14.0	6.0	1870	Hatteras, N. C.
25	221216		Ga. s.	Ocean Brld	7	5	35.5	10.0	2.5	1921	Houma, La.
26	227171		Ol. s.	Ocean Brldo	17	12	42.0	13.0	4.6	1928	Fernandina, Fla.
27	155387		Ol. s.	Ocean City	33	21	69.0	14.2	5.3	1900	Greenport, N. Y.
28	155270		Ga. s.	Ocean King	10	6	40.3	13.6	3.7	1895	Morgan City, La.
29	210331		Ga. s.	Ocean King	8	5	40.1	10.2	3.2	1919	Perrin, Va.
30	155168		Ga. s.	Ocean Spray	5	5	28.5	12.5	3.2	1859	Patchogue, N. Y.
31	211700		Ga. s.	Ocean Wave	15	10	30.5	11.4	4.0	1913	Anacortes, Wash.
32	223913		Ga. s.	Oceanna	20	16	58.0	15.4	6.2	1924	San Diego, Calif.
33	206581		Ga. s.	Oceanic	11	7	36.4	10.4	3.6	1909	Mt Katikha, Alaska.
34	220320		Ol. s.	Oceanic	43	29	50.8	15.8	7.2	1920	Gel Harbor, Wash.
35	223768		Ga. s.	Oceanic	8	7	31.1	10.6	3.6	1922	Morehead City, N. C.
36	226089		Ga. s.	Oceanic	28	19	48.3	14.2	5.3	1926	Fernandina, Fla.
37	201613		Ga. s.	Oceanus	8	5	30.2	11.7	5.8	1907	Friendship, Mo.
38	225279		Ol. s.	Oceanus	33	20	51.5	14.4	6.8	1925	Seattle, Wash.
39	155333		Ga. s.	Oceola	25	20	30.0	18.7	4.7	1898	Charleston, S. C.
40	216916		Ga. w.	Ocle S. No. 2	12	9	61.8	12.0	2.0	1918	Leachtown, W. Va.
41	213526		Ol. s.	ORATTOKE	282	236	115.0	24.0	5.4	1915	Macon, Ga.
42	221128		Ga. s.	Oreatoke	15	13	40.4	11.7	2.9	1925	Atlantia, N. C.
43	205751		Ga. s.	Octoe	13	12	40.4	11.0	3.8	1908	Decatur, Wash.
44	213817		Ga. s.	Octyn	12	8	37.1	10.6	5.2	1915	Elizabeth, N. J.
45	225216		Ga. s.	Odd	7	5	31.8	8.9	4.2	1925	Seattle, Wash.
46	155112		Ga. s.	Odd Fellow	13	8	42.1	14.2	6.3	1901	Eastport, Me.
47	224342		Ga. w.	Oddfellow 34	19	10	59.7	9.8	2.1	1915	Pittsburgh, Pa.
48	212838		Ga. s.	Odin	17	12	30.5	12.1	4.6	1914	Seattle, Wash.
49	221900		Ga. w.	Odessa	21	21	65.8	12.0	2.9	1921	Madison, Ind.
50	206176		Ga. w.	Ohio	12	12	51.0	10.8	2.0	1909	Hartford, Ky.
51	211011		Ga. s.	Ohio	11	7	31.8	10.2	4.8	1913	Seattle, Wash.
52	212740		Ga. s.	Ohio	11	7	42.0	11.0	3.6	1914	Cedar Bayou, Tex.
53	211671		Ga. w.	Onto BELLE	30	30	60.3	14.0	3.1	1916	Howling Green, Ky.
54	221810		Ga. w.	Oll King	12	11	40.5	8.0	2.0	1921	Creslshoro, Ky.
55	116766		Ga. s.	Oil Queen	25	23	46.0	15.5	4.8	1897	West Bay City, Mich.
56	203321		Ga. s.	Oka San	22	18	53.0	15.5	5.0	1905	Port Republic, N. J.
57	218522		Ga. s.	O-Keh	11	8	33.0	10.5	4.0	1910	Tacoma, Wash.
58	221052		Ga. s.	Oklawaha	39	25	62.7	20.2	4.4	1921	Crittenden, Va.
59	220178		Ol. s.	Olava	15	10	38.5	13.4	5.0	1913	San Francisco, Calif.
60	227379		Ga. s.	Oleo	13	9	38.2	9.0	4.2	1928	Seattle, Wash.
61	213570		Ga. s.	Oleott Junior	6	5	27.7	8.3	4.8	1911	Springfield, Mass.
62	214138		Ga. s.	Old Hill	21	10	51.8	10.2	2.5	1900	St. Paul, Minn.
63	202923		Ga. s.	Old Glory	35	21	60.3	12.3	5.5	1906	Baltimore, Md.
64	206319		Ga. s.	Old Point	14	9	47.6	12.8	4.0	1909	Poquoson, Va.
65	221928		Ga. s.	Old Timer	6	5	25.7	12.0	3.9	Unknown	Unknown
66	210062		Ga. s.	Old Trusty	10	10	36.0	7.7	2.6	1920	Marked Tree, Ark.
67	225051		Ga. s.	Ole	8	5	29.8	9.5	3.9	1925	Marquette, Wis.
68	225378		Ga. s.	Ole II	8	5	31.0	8.0	4.2	1919	Cape Edwards, Alaska.
69	155188		Ol. s.	Oleander	36	23	66.8	21.4	3.7	1902	Dellste, Miss.
70	219369		Ga. s.	Oledyle II	6	5	37.2	10.0	1.9	1915	Chauvin, La.

1 Formerly ga. s. Ildr.
 1 Formerly ga. s. Iola

1 Formerly ga. s. Crowley No. 21.
 4 Formerly ga. w. Susanna.

Motor Vessels

449

Line No.	Serv-ice	Crew	Horse-power	Name of owner	Home port	Address of owner
1	Tow.	2	28	McMullen & Plz Construction Co. (Wis.)	Milwaukee, Wis.	Manitowoc, Wis.
2	Msc.	1	37	Alex. H. Lundin	New York, N. Y.	8006 Fifth Avenue (H.).
3	Frt.	6	100	Lowes Freight Co. (Del.)	Wilmington, Del.	Lewes, Del.
4	Fsh.	8	110	New England Fish Co. (Mo.)	Boston, Mass.	44 Boston Fish Pier.
5	Frt.	2	20	Jno. M. Snyder	Baltimore, Md.	1113 Barelay Street.
6	Frt.	1	28	R. J. Forrest	Newport News, Va.	Messick, Va.
7	Fer.	7	100	Hursey Transportation Co. (La.)	New Orleans, La.	Slidell, La.
8	Frt.	2	25	Ralph Sterling	Crisfield, Md.	Route 2.
9	Msc.	2	6	E. M. Fortins	New Orleans, La.	Berwick, La.
10	Frt.	3	100	Globe Fish Co. (N. C.)	Elizabeth City, N. C.	111 North Road Street.
11	Fsh.	2	10	Peter Skog	Petersburg, Alaska	
12	Tow.	1	25	General Petroleum Corporation (Del.)	Los Angeles, Calif.	Higgins Building.
13	Fsh.	8	50	J. Repanich	Seattle, Wash.	South Bellingham, Wash.
14	Frt.	7	300	Hunt, Hatch & Co. (Calif.)	San Francisco, Calif.	Webster Street Wharf.
15	Tow.	1	b 125	Harbor Tug & Barge Co. (Calif.)	do.	Pier 15.
16	Tow.	1	25	P. H. Clerk	Paducah, Ky.	
17	Fsh.	4	30	Alaska Consolidated Canneries (Del.)	Ketchikan, Alaska	
18	Tow.	2	400	Anthony O'Boyle	New York, N. Y.	16 Bridge Street.
19	Tow.	1	40	O'Brien Bros. Towing Co. (N. Y.)	do.	233 Broadway.
20	Tow.	1	b 60	Panama Mail S. S. Co. (Del.)	San Francisco, Calif.	2 Pine Street.
21	Fsh.	2	12	Lares Canning Co. (Ala.)	Mobilie, Ala.	Foot Eslava Street.
22	Fsh.	1	12	John Olson	Ketchikan, Alaska	
23	Cod.	2	0	L. M. Pendleton	Ellsworth, Me.	Winter Harbor, Me.
24	Frt.	1	16	I. J. L. Smith	Norfolk, Va.	1021 West Princess Anne Road.
25	Fsh.	2	12	Hubert P. Boudreaux	New Orleans, La.	Houma, La.
26	Fsh.	3	40	James A. Smith	Fernandina, Fla.	Broome and Sixth Streets.
27	Pas.	3	60	Frauk McAvoy	New York, N. Y.	1543 East Ninety-sixth Street (H.).
28	Fsh.	1	16	Bertout Ceramic	New Orleans, La.	Golden Meadow, La.
29	Frt.	2	20	Nichols Brothers (Va.)	Norfolk, Va.	Bank of Commerce Building.
30	Msc.	1	12	Martinus Buys	New York, N. Y.	Sayville, N. Y.
31	Fsh.	2	20	A. S. Graham	Seattle, Wash.	2130 Tenth Avenue N.
32	Fsh.	8	90	J. J. Camillo	San Diego, Calif.	807 Harbor Street.
33	Fsh.	1	16	John Hudson	Ketchikan, Alaska	Metlakath, Alaska.
34	Fsh.	8	60	Paul Serka	Tacoma, Wash.	3760 North Twenty-ninth Street.
35	Mso.	1	21	Axel Forsman	Perth Amboy, N. J.	Seabright, N. J.
36	Tow.	2	200	J. L. Baumgartner	Tampa, Fla.	Frierson Avenue and Fifteenth Street.
37	Fsh.	2	15	J. O. Brigham	Boston, Mass.	Whitman, Mass.
38	Fsh.	6	60	Julius H. Pederson	Seattle, Wash.	1150 Nineteenth Avenue N.
39	Frt.	3	30	Frank McCabe	Charleston, S. C.	114 Rutledge Avenue.
40	Tow.	1	25	Acme Contracting Co.	Pittsburgh, Pa.	Parkersburg, W. Va.
41	Frt.	10	100	J. C. Love Co. (Ga.)	Savannah, Ga.	Mount Vernon, Ga.
42	Msc.	1	21	A. S. Nelson	Beaufort, N. C.	Morehead City, N. C.
43	Tow.	2	46	Geo. F. Brillfett	Tacoma, Wash.	Olympia, Wash.
44	Ten.	1	37	John A. Walsh	New York, N. Y.	Long Island City, N. Y.
45	Fsh.	2	12	Olaf Hanson	Seattle, Wash.	96 University Street.
46	Cod.	2	40	William Underwood Co.	Bar Harbor, Me.	McKinley, Me.
47	Tow.	1	25	Norris H. Smith	Pittsburgh, Pa.	Point Pleasant, W. Va.
48	Fsh.	5	20	Thomas Lando	Petersburg, Alaska	
49	Tow.	3	100	Kanawha Sand Co. (W. Va.)	Pittsburgh, Pa.	Parkersburg, W. Va.
50	Tow.	2	20	Florida Short Route Ferry Co. (Ky.)	Louisville, Ky.	Henderson, Ky.
51	Tow.	2	30	Sea Products Co. (Wash.)	Seattle, Wash.	7321 Eighth Avenue S.
52	Tow.	1	41	W. R. Parker	Houston, Tex.	7842 Baltimore Street.
53	Tow.	17	32	Turner-Day & Woolworth Handle Co. (Ky.)	Louisville, Ky.	
54	Tow.	75	25	Creelsboro Oil Refining Co. (Ky.)	do.	Creelsboro, Ky.
55	Frt.	b 21	0	Peter M. Peterson	Milwaukee, Wis.	Sturgeon Bay, Wis.
56	Frt.	5	40	August Schmidt	Miami, Fla.	1039 Northeast Second Avenue.
57	Fsh.	2	20	Edward Emanuel Winberg	Seattle, Wash.	4517 Juncoat Street.
58	Frt.	1	45	Stevens Line Co. (S. C.)	Charleston, S. C.	Yonges Island, S. C.
59	Tow.	1	55	Anders E. Anderson	San Francisco, Calif.	Oakland, Calif.
60	Tow.	2	290	A. E. Owens	Marshfield, Ore.	Cushman, Ore.
61	Pas.	1	15	Harold O. Shepard	Boston, Mass.	Springfield, Mass.
62	Pas.	1	105	Chas. N. Drake	St. Louis, Mo.	1420 Clarence Avenue.
63	Msc.	4	75	State of Virginia	Norfolk, Va.	Richmond, Va.
64	Fsh.	1	39	W. J. Bradshaw	Newport News, Va.	Messick, Va.
65	Fsh.	2	12	Arthur H. Lankenn	New York, N. Y.	361 One hundred and sixty-third Street (H.).
66	Pas.	1	15	Dick Itay	Memphis, Tenn.	1092 Madison Avenue.
67	Fsh.	2	22	Henry Goebel	Chicago, Ill.	1500 Cherry Avenue.
68	Fsh.	8	b 20	Nakat Packing Corporation (N. Y.)	Ketchikan, Alaska	
69	Frt.	3	35	Biloxi Canning and Packing Co. (Miss.)	Gulfport, Miss.	Biloxi, Miss.
70	Oys.	2	0	Adolph Anthement	New Orleans, La.	Chauvin, La.

⁵ Formerly ga. w. in Hartford.
⁶ Enarco.

⁴ Formerly Schooner Sofie Fournica.

Line No.	Official No.	Signal letters	Rlg	Name of vessel	Tonnage		Register dimensions			When built	Where built
					Gross	Net	Length	Breadth	Depth		
1	218838		Ga. s.	Olena	9	7	32.5	8.3	4.8	1010	Port Stanley, Wash.
2	155315		Ga. s.	Olga	8	8	32.3	12.2	4.8	1893	Atlantic City, N. J.
3	155464		Ol. s.	Olga	42	30	60.0	18.2	4.4	1003	Biloxi, Miss.
4	205660		Ga. s.	Olga	13	10	31.3	10.4	3.0	1908	Tacoma, Wash.
5	200131		Ga. s.	Olga	14	9	40.5	13.3	4.3	1909	Oakland, Calif.
6	215107		Ol. s.	Olga	13	9	41.1	14.0	4.9	1910	New York, N. Y.
7	216531		Ga. s.	Olga	9	7	34.9	9.7	4.2	1918	Port Blakely, Wash.
8	223595		Ga. p.	Ol Hickory	48	30	60.0	14.0	3.0	1924	Carthage, Tenn.
9	223885		Ol. s.	Ollio	10	10	58.5	10.8	4.7	1899	San Francisco, Calif.
10	226741		Ga. s.	Ollumpla	7	6	32.8	6.5	3.4	1917	Norfolk, Va.
11	223264		Ol. s.	Ollu W	21	12	47.3	14.1	3.8	1923	Vancouver, Wash.
12	130738		Ga. s.	Ollvo	7	7	32.7	13.1	3.7	1899	Atlantic City, N. J.
13	155402		Ga. s.	Ollvo	9	9	29.7	13.0	4.0	1900	do.
14	200905		Ga. s.	Ollvo	5	5	27.0	12.3	3.4	1904	Port Republic, N. J.
15	202787		Ga. s.	Ollvo	15	10	45.2	12.4	4.0	1906	Atlantic City, N. J.
16	207190		Ga. s.	Ollvo	9	8	37.0	10.5	3.5	1908	Fishing Creek, Md.
17	215491		Ol. s.	Ollvo	8	5	29.5	9.4	3.0	1917	Metlakatla, Alaska
18	216578		Ga. s.	Ollvo	9	6	29.2	6.4	4.9	1918	Tacoma, Wash.
19	221334		Ol. s.	Ollvo	59	51	60.4	16.7	8.1	1921	Seattle, Wash.
20	111389		Ga. s.	Ollvo B	13	6	48.0	16.7	3.4	1901	Ocean Spring, Miss.
21	155243		Ga. s.	Ollvo O	15	16	30.2	15.7	6.2	1877	Clare, N. S.
22	210000		Ga. s.	Ollvo H	19	10	50.0	14.0	2.8	1916	Hair, Nebr.
23	05831		Ol. s.	Ollvo K	44	21	64.1	20.5	6.0	1884	South Norwalk, Conn.
24	207213		Ga. s.	Ollvo T	11	8	30.2	10.7	3.0	1910	Docketon, Wash.
25	226504		Ga. s.	Ollvo Jane	11	8	36.0	11.5	4.1	1927	Forked River, N. J.
26	165267		Ga. s.	Ollvo Mulford	12	10	31.0	13.7	3.8	1804	Bridgeton, N. J.
27	225327		Ga. s.	Ollvo Virginia	24	16	54.3	14.5	4.0	1926	Dellville, Va.
28	201854		Ga. s.	Ollvo B. Van Dusen	50	41	65.3	22.0	5.2	1903	Patchogue, N. Y.
29	221460		Ga. s.	Ollvo M. Anderson	65	30	79.0	20.0	10.8	1921	Brooklyn, N. Y.
30	216693		Ga. s.	Ollver K	11	7	31.0	9.7	3.0	1915	Houston, Tex.
31	222069		Ga. s.	Ollver K	12	8	32.5	12.7	4.8	1922	Brunswick, Ga.
32	155152		Ga. s.	Ollvette	22	13	54.0	18.1	3.0	1902	Biloxi, Miss.
33	218659		Ga. s.	Ollvette	11	0	37.0	10.6	3.4		Unknown.
34	155396		Ga. s.	Ollvio	9	6	33.6	12.4	4.0	1893	Philadelphia, Pa.
35	212903		Ga. s.	Ollvio	14	13	41.6	11.9	3.2	1907	Georgiana, Fla.
36	213560		Ol. s.	Ollvio	22	12	46.0	14.8	6.0	1915	Rockport, Mass.
37	221810		Ol. s.	Ollvio H	61	34	58.7	15.4	7.5	1925	Riverett, Wash.
38	226973		Ol. s.	Ollvio Brown	82	56	84.3	21.5	10.2	1927	Essex, Mass.
39	155351		Ga. s.	Ollvio Sears	15	9	40.0	14.8	5.6	1899	Houceston, Mass.
40	208400		Ga. s.	Ollvo	37	25	56.0	17.6	6.2	1911	Greenport, N. Y.
41	227274		Ga. s.	Ollie M	8	6	35.8	10.4	2.5	1923	Evansville, Ind.
42	200390		Ga. s.	Ollie Ford	24	20	57.6	19.0	4.3	1903	Seranton, Miss.
43	225203		Ol. s.	OLLIE K. Wilds	244	222	110.0	48.0	5.8	1925	Siddell, La.
44	220585		Ga. s.	Ol. Pal	17	14	45.0	11.3	4.7	1920	Travers City, Mich.
45	218650		Ga. s.	Olympo	8	6	31.8	8.1	2.6	1913	Alemands, La.
46	155307		Ga. s.	Olympia	10	13	48.8	15.2	3.4	1899	Smyrna, N. C.
47	155360		Ga. s.	Olympia	13	7	37.0	13.4	6.0	1899	East Boothbay, Me.
48	161160		Ol. s.	Olympia	73	50	93.5	16.0	0.0	1900	Trenton, N. J.
49	203707		Ga. s.	Olympia	14	10	47.7	11.4	2.7	1906	Lake Charles, La.
50	226253		Ol. s.	Olympia	92	63	81.5	22.0	8.3	1927	San Diego, Calif.
51	221902		Ga. s.	Olympian	10	7	37.1	0.1	4.6	1921	Bremerton, Wash.
52	3168		Ga. s.	Olympic	5	5	28.9	12.4	2.8	1880	Patchogue, N. Y.
53	206931		Ga. s.	Olympic	10	7	35.8	8.0	3.4	1909	Charlevoix, Mich.
54	211079		Ga. s.	Olympic	23	16	43.8	14.0	6.3	1913	Tacoma, Wash.
55	216180		Ga. s.	Olympic	12	8	37.6	11.5	3.2	1918	Sitka, Alaska
56	217813		Ga. s.	Olympic	14	9	36.5	11.1	5.6	1919	Aberdeen, Wash.
57	224591		Ol. s.	Olympic	69	46	60.2	18.0	8.5	1927	Tacoma, Wash.
58	216892		Ol. s.	Omaney	60	34	67.2	17.5	7.7	1912	Seattle, Wash.
59	221305		Ga. s.	Omar	23	16	58.0	10.1	4.0	1917	Greenport, N. Y.
60	214733		Ga. s.	Onah	22	18	41.0	12.8	5.0	1917	Tacoma, Wash.
61	161695		Ga. s.	Onawa	16	8	55.0	11.0	4.0	1887	East Boston, Mass.
62	200122		Ga. s.	Onaway	16	16	39.6	6.5	4.0	1907	Green Bay, Wis.
63	213350		Ga. s.	Onaway	11	8	45.9	12.1	4.8	1915	Friendship, Mo.
64	218909		Ga. s.	Oni	7	0	25.5	8.0	3.0	1914	Little Suamico, Wis.
65	212282		Ga. s.	Oneta	36	17	47.2	16.0	4.8	1911	Pocomoke City, Md.
66	200796		Ga. s.	Onley	26	18	58.3	17.3	5.4	1904	do.
67	222162		Ga. s.	Oneway	10	7	38.2	10.5	4.0	1913	Elizabeth, N. J.

1 Formerly U. S. Navy ga. s. No. 2523.
 2 Formerly ga. s. Estella Townsend.
 3 Formerly ga. s. Ramsay Bros.

4 Formerly British schooner Ocean Lily.
 5 Formerly ga. s. H. S. Lockwood.

Line No.	Service	Crew	Horse-power	Name of owner	Home port	Address of owner
1	Fsh.	1	12	J. Vient.....	Seattle, Wash.	Friday Harbor, Wash.
2	Pas.	2	8	Joseph Luko Conover.....	Philadelphia, Pa.	Atlantic City, N. J.
3	Frt.	3	37	George W. Butler.....	Koy West, Fla.	231 Northeast Fifty-seventh Street.
4	Tow.	1	45	H. N. Jesper.....	Seattle, Wash.	3014 Commodore Way.
5	Fsh.	1	60	Libby, McNeill & Libby (Mc.).....	do.	88 Hamlin Street.
6	Pas.	2	60	Robert Young.....	New York, N. Y.	207 East Eighty-ninth Street.
7	Fsh.	1	18	Karl Tholle.....	Juneau, Alaska.	
8	Tow.	4	70	Norton C. Lyon.....	Nashville, Tenn.	Carthage, Tenn.
9	Fsh.	2	38	Geo. D. Flak.....	San Diego, Calif.	3050 Hawthorne Street.
10	Pas.	1	20	John Slowicki.....	Philadelphia, Pa.	3507 East Mercer Street.
11	T. w.	2	110	Hosford Transportation Co. (Oreg.).....	Portland, Oreg.	
12	Fsh.	1	40	James Enclfeet.....	Philadelphia, Pa.	Atlantic City, N. J.
13	Pas.	1	10	Maurice H. Seckwell.....	do.	Port Norris, N. J.
14	Pas.	1	14	John W. Brass.....	do.	Lanoka, N. J.
15	Tow.	2	60	James F. McKenna.....	New York, N. Y.	Eloventh Avenue and Shore Road, Whitestone, N. Y.
16	Frt.	2	15	D. W. Allen.....	Reedville, Va.	Kinsale, Va.
17	Fsh.	2	12	John J. Burton.....	Juneau, Alaska.	Killsnoo, Alaska.
18	Fsh.	3	25	Matthew N. Ermako.....	Seattle, Wash.	81 Seneca Street.
19	Fsh.	6	50	J. A. Johnson.....	Seward, Alaska.	Kodiak, Alaska.
20	Frt.	2	20	George D. Rosenbrock.....	New Orleans, La.	630 Peters Avenue.
21	Mso.	2	35	Jerome H. Creath.....	Eastport, Me.	Lubeo, Me.
22	Fer.	2	36	Willbur Flower.....	Sioux City, Iowa.	Sloan, Iowa.
23	Tow.	5	150	Harry M. Olson.....	New York, N. Y.	Richmond Hill, N. Y.
24	Frt.	1	21	Rocky Bay Oyster Co. (Wash.).....	Tacoma, Wash.	415 Columbia Street, Olympia, Wash.
25	Pas.	1	24	John S. Holmes.....	Philadelphia, Pa.	Forked River, N. J.
26	Oys.	3	18	Harry P. Popper.....	do.	Dividing Creek, N. J.
27	Frt.	2	24	T. E. Thompson.....	Newport News, Va.	Cobbs Creek, Va.
28	Mso.	1	30	Forest Burr.....	New York, N. Y.	Okdale, N. Y.
29	Mso.	4	100	Harbor Head Corporation (N. Y.).....	do.	46 East Seventeenth Street.
30	Frt.	1	25	City of Houston.....	Houston, Tex.	
31	Fsh.	2	24	George Kennedy.....	Brunswick, Ga.	
32	Frt.	4	20	V. Gyltanovich.....	Gulfport, Miss.	Biloxi, Miss.
33	Wrk.	2	35	Boston Merchants Marine Stealing Co. (Mass.).....	Boston, Mass.	34 Central Wharf.
34	Pas.	3	40	Henry E. Ploger.....	New York, N. Y.	432 Wales Avenue.
35	Pas.	1	12	Standard Fisheries Co. (Fla.).....	Jacksonville, Fla.	Box 173.
36	Fsh.	6	36	Harry Brantman.....	New York, N. Y.	625 Second Avenue.
37	Fsh.	2	675	Agnes Bauderob.....	Seward, Alaska.	Port Angeles, Wash.
38	Fsh.	10	150	Manuel F. Roderick.....	Gloucester, Mass.	16 Perkins Street.
39	Fsh.	3	21	Fred Bonden.....	Charleston, S. C.	12 Phuckney Street.
40	Frt.	2	60	Antonio Cappadona.....	New York, N. Y.	532 Henry Street (H.).
41	Tow.	1	18	Herschell Moore.....	Evansville, Ind.	
42	Frt.	4	24	G. A. Hart.....	New Orleans, La.	718 South Rampart Street.
43	Fer.	10	200	Royal Route Co. (La.).....	Baton Rouge, La.	Vicksburg, Miss.
44	Fsh.	2	60	F. C. Faust.....	Detroit, Mich.	4231 Pasadena, Avenue.
45	Pas.	2	15	J. D. Constant & Son.....	New Orleans, La.	Allemands, La.
46	Fsh.	12	24	C. P. Dey.....	Beaufort, N. C.	
47	Cod.	3	20	Thomas J. McCua.....	Boston, Mass.	80 Mystic Street, Medford, Mass.
48	Cod.	18	300	Mary Bramante.....	do.	37 Hale Street.
49	Mso.	2	10	Charles Behnke.....	Lake Charles, La.	
50	Fsh.	7	225	Joe M. Medina.....	San Diego, Calif.	370 Rosecrans Street, Point Loma, Calif.
51	Tow.	1	50	Niemi Brothers Logging Co. (Wash.).....	Tacoma, Wash.	Shelton, Wash.
52	Msc.	1	15	Joseph J. Kropp.....	New York, N. Y.	433 Atlantic Avenue, Freeport, N. Y.
53	Pas.	2	15	W. H. Franks.....	Grand Haven, Mich.	Charlevoix, Mich.
54	Fsh.	6	30	J. L. Smiley & Co. (Wash.).....	Ketchikan, Alaska.	
55	Fsh.	1	20	Peter Klitka.....	Sitka, Alaska.	
56	Frt.	2	35	E. L. Fletcher.....	Seattle, Wash.	Hoquiam, Wash.
57	Fsh.	10	100	John Breskovich.....	Tacoma, Wash.	2814 Carr Street.
58	Fsh.	13	80	Oswald Olson.....	Ketchikan, Alaska.	
59	Msc.	3	75	Frank P. McLaughlin.....	New York, N. Y.	2705 West Thirty-fifth Street, near Joe Allen, Coney Island, N. Y.
60	Fsh.	4	30	Laura Grace Selig.....	Ketchikan, Alaska.	
61	Frt.	1	32	Booth Fisheries Sardine Co. (Me.).....	Eastport, Me.	125 Water Street.
62	Fsh.	2	30	Andred Johnson.....	Cleveland, Ohio.	606 West Eloventh Street.
63	Frt.	2	28	Consolidated Lobster Co. (Mass.).....	Boston, Mass.	280 Northern Avenue.
64	Fsh.	3	8	Edward H. Groll.....	Milwaukee, Wis.	Oconto, Wis.
65	Pas.	2	45	Albert F. Jester.....	Newport News, Va.	Smithfield, Va.
66	Fsh.	0	45	Joseph A. Wilson.....	Philadelphia, Pa.	1537 South Fifteenth Street.
67	Msc.	1	50	Standard Oil Co., of New Jersey (Del.).....	New York, N. Y.	20 Broadway.

6 Formerly sts. ^a Kittawan
^b Nautilus
 7 Formerly U. S. Navy st. s. 8003.

8 Formerly ga. s. Bessie Whiting.
 9 Formerly U. S. Navy S. P. 10.
 10 Formerly ga. s. Vauchuse.

Line No.	Official No	Signal letters	Rig	Name of vessel	Tonnage		Register dimensions			When built	Where built
					Gross	Net	Length	Breadth	Depth		
							Feet	Feet	Feet		
1	208601		Ga. s.	Ono II	15	10	63.8	15.0	2.7	1911	Morhead City, N. C.
2	221759		Ga. s.	Onondaga	20	8	49.3	13.0	5.3	1925	Pascagoula, Miss.
3	209181		Ga. s.	Onslow	9	7	37.0	11.0	2.0	1911	Morhead City, N. C.
4	155255		Ga. s.	On Time	18	12	37.8	14.0	7.0	1891	East Boothbay, Mo.
5	211615		Ga. s.	On Time	8	7	30.5	10.4	4.8	1913	Westerly, R. I.
6	220159		Ol. s.	On Time	43	29	66.0	15.7	7.1	1920	Olg Harbor, Wash.
7	224931		Ga. s.	On Time II	14	11	38.0	12.1	5.3	1925	Mystic, Conn.
8	19216		Ga. s.	Onward	11	7	42.0	12.3	3.8	1868	Plymouth, N. C.
9	208589		Ga. s.	Onward	7	5	27.6	8.7	2.8	1911	Leland, Mich.
10	212203		Ga. s.	Onward	25	21	46.3	14.4	5.0	1914	New Haven, Conn.
11	218081		Ga. s.	Onward	41	28	60.4	16.3	7.3	1910	Los Angeles, Calif.
12	218210		Ga. s.	Onward	15	8	64.4	14.0	3.3	1919	Camden, N. J.
13	212193		Ga. s.	Onward III	28	21	47.9	15.6	6.1	1914	New York, N. Y.
14	225661		Ga. s.	Onwego	14	10	40.0	11.0	4.3	1918	do.
15	226335		Ga. s.	On We Go	11	8	40.0	10.0	2.7	1923	Monteic, La.
16	221651		Ga. s.	Opal	11	7	36.0	10.8	3.9	1925	Stanwood, Wash.
17	225564		Ga. s.	Opal	10	7	35.1	9.8	5.5	1926	Seattle, Wash.
18	222292		Ga. s.	Opiella	13	11	40.0	11.2	3.8	1921	Brooklyn, N. Y.
19	218063		Ga. s.	Oquirrh	25	11	62.8	14.8	5.4	1910	Friendship, Mo.
20	201781		Ol. s.	Ora	21	14	57.0	10.0	4.0	1907	Cedar Bayou, Tex.
21	201829		Ga. s.	Ora	9	5	34.1	9.4	5.0	1919	Rainier, Oreg.
22	226909		Ga. w.	Ora	14	9	28.2	10.2	2.2	1927	Golden Lake, Ark.
23	212360		Ga. s.	Ora Bello	10	8	35.2	10.7	5.0	1911	Delanco, N. J.
24	228161		Ga. w.	Ora Lee	60	50	64.8	25.7	3.7	1926	Decatur, Ala.
25	205143		Ga. s.	Ora et Labora	9	7	33.0	12.8	4.0	1907	Michigan City, Ind.
26	225511		Ol. s.	Orango Blossom	12	8	35.5	14.2	3.2	1920	Harris Neck, Ga.
27	216314		Ga. s.	Orea	15	10	46.6	10.3	5.0	1917	Neposset, Mass.
28	155426		Ga. s.	Oregon	8	7	40.0	14.0	3.4	1901	Hopkins, Va.
29	206002		Ga. s.	Oregon	13	9	38.8	9.0	3.5	1900	Memphis, Tenn.
30	209051		Ga. s.	Oregon	9	7	35.1	9.4	3.8	1911	Seattle, Wash.
31	216742	LJDW	Ol. s.	Oregon	1,849	1,357	215.0	41.9	20.5	1917	do.
32	223692		Ol. s.	Oregon	95	64	120.0	38.0	8.4	1923	St. Helens, Oreg.
33	226443		Ol. s.	Oregon	62	35	62.0	16.8	7.8	1927	Tacoma, Wash.
34	216991		Ga. s.	Oregon City	40	32	64.8	15.4	7.0	1918	do.
35	211010		Ol. s.	Oregon Wolf	42	29	64.8	15.6	7.3	1917	do.
36	209013		Ga. s.	Oregonian	34	23	60.2	15.1	6.7	1912	do.
37	215000		Ga. s.	Oregonian	45	30	64.8	15.7	7.6	1917	do.
38	218109		Ga. s.	Oregonian	42	33	65.8	15.6	7.1	1918	do.
39	220991		Ol. s.	Oretha F. Spinney	133	95	107.2	24.0	11.3	1921	Essex, Mass.
40	221951		Ga. s.	Orianta	9	7	38.5	9.0	4.4	1900	Unknown
41	223051		Ol. s.	Orlean	12	8	36.0	12.9	4.1	1924	Huntswick, Ga.
42	1440		Ga. s.	Orient	13	11	38.5	14.2	4.3	1867	Brooklyn, N. Y.
43	209333		Ga. s.	Orient	57	48	62.6	18.0	9.1	1911	Seattle, Wash.
44	209953		Ga. s.	Orient	73	60	69.5	16.7	7.6	1912	do.
45	155011		Ga. s.	Oriental	23	16	61.7	18.4	5.3	1881	Messongo, Va.
46	19227		Ga. s.	Oriente	14	8	39.0	12.0	3.0	1895	Madisonville, La.
47	222077		Ga. s.	Orinoco II	20	12	48.2	13.2	4.9	1917	Philadelphia, Pa.
48	200811		Ga. s.	Orion	12	9	44.2	10.9	4.2	1904	Newport, R. I.
49	205417		Ga. s.	Orion	13	11	50.0	8.8	4.7	1891	Morris Heights, N. Y.
50	209151		Ga. s.	Oriole	20	15	58.0	15.2	4.0	1911	Palmer, Va.
51	210303		Ga. s.	Oriole	7	6	32.2	9.0	4.0	1912	Atlantic City, N. J.
52	223133		Ga. s.	Oriole	14	10	51.7	12.8	3.1	1923	North Glrard, Pa.
53	116583		Ol. s.	Orion	73	39	98.7	17.0	8.9	1893	Wyandotte, Mich.
54	211009		Ga. s.	Orion	13	8	36.8	11.9	4.8	1913	Seattle, Wash.
55	225986		Ga. s.	Orion	23	18	42.0	12.1	5.0	1926	Mellakath, Alaska
56	226769		Ga. s.	Orion	43	33	57.8	16.5	7.9	1927	Olg Harbor, Wash.
57	226975		Ol. s.	Orion	56	41	61.5	17.2	7.5	1927	Los Angeles, Calif.
58	216702	LJCS	Ol. s.	ORMIDALE	2,003	1,431	250.5	43.5	20.4	1917	Manltowoc, Wis.
59	221171		Ga. s.	Oro	16	14	46.2	9.4	3.8	1921	South Jacksonville, Fla.
60	225272		Ga. p.	Orondo Ferry	21	10	51.4	14.0	3.2	1925	Orondo, Wash.
61	227191		Ga. s.	Orphie	15	6	43.2	13.8	3.4	1928	Hilox, Miss.
62	208876		Ga. s.	Orsluo	16	11	48.6	13.0	4.5	1911	Anglesen, N. J.
63	155216		Ga. s.	Orvyl E. French	12	7	52.0	13.8	3.6	1893	St. Peters, Md.
64	211620		Ga. s.	Orville G.	8	6	31.9	10.5	2.0	1916	Atlantic, N. C.
65	214959		Ga. s.	Orville G.	6	6	26.0	8.6	2.6	1915	Oconto, Wis.
66	211723		Ga. s.	Orwood	9	6	30.9	14.0	3.6	1917	Alameda, Calif.
67	155119		Ga. s.	Osgoe	10	12	47.0	16.7	3.7	1902	Hilox, Miss.
68	155076		Ga. s.	Oscar	7	6	32.0	11.4	4.0	1883	Freeport, N. Y.

1 Formerly U. S. N. ga. s. C. 858.

1 Formerly ga. s. Omaha,

Line No.	Service	Crew	Horse-power	Name of owner	Home port	Address of owner
1	Pas.	1	50	Eulo D. Baldwin	Philadelphia, Pa.	Brooklawn, N. J.
2	Fsh.	3	20	H. H. Collo	Gulfport, Miss.	Pascagoula, Miss.
3	Pas.	1	18	William H. Reeves	Philadelphia, Pa.	1121 East Palmer Street.
4	Cod.	5	24	Peter J. Johnson	Gloucester, Mass.	1 Londall Street.
5	Fsh.	1	12	James E. Dowey	Newport, R. I.	Block Island, R. I.
6	Fsh.	8	60	Beegle Packing Co. (Alaska)	Ketchikan, Alaska	
7	Pas.	1	40	Frank O. Vincent	Vineyard Haven, Mass.	
8	Pas.	1	20	M. A. Simpson	Manteo, N. C.	Wahese, N. C.
9	Fsh.	3	18	William Scheppler	Grand Haven, Mich.	Maackinaw City, Mich.
10	Siv.	1	32	Argonaut Salvage Corporation (Conn.)	Bridgport, Conn.	Stratford, Conn.
11	Fsh.	8	85	N. R. Vall	Los Angeles, Calif.	520 Metropolitan Building.
12	Tow.	3	60	High Test Gasoline Co. (N. J.)	Philadelphia, Pa.	Camden, N. J.
13	Cod.	6	38	Portland Fish Co. (Me.)	Portland, Me.	Customhouse Wharf.
14	Pas.	1	40	Rudolph G. Hertrand	Providence, R. I.	Warwick, R. I.
15	Fsh.	1	6	A. St. Martin Co. (La.)	New Orleans, La.	Houma, La.
16	Fsh.	1	32	C. M. Johnson	Seattle, Wash.	Stanwood, Wash.
17	Fsh.	8	16	Toney Peterson	do	4001 Sixteenth Avenue SW.
18	Msc.	2	24	Mortimer L. Simpson	New York, N. Y.	236 East Second Street (B.)
19	Frt.	2	35	Ramsdell Packing Co.	Bar Harbor, Me.	Brooklin, Me.
20	Pas.	1	70	Galveston Dry Dock & Construction Co.	Galveston, Tex.	Guaranty Building.
21	Fsh.	1	16	O. H. Nelson	Petersburg, Alaska	
22	Pas.	1	12	Tipton County Ferry Committee	Memphis, Tenn.	Covington, Tenn.
23	Fsh.	2	15	J. S. Davis	Norfolk, Va.	520 Westover Avenue.
24	Pas.	4	20	Limestone-Morgan Ferry Co. (Ala.)	Nashville, Tenn.	Decatur, Ala.
25	Msc.	1	5	Frank J. Jensen	Chicago, Ill.	Mishigan City, Ind.
26	Fsh.	2	21	Benjamin Delegal	Savannah, Ga.	Townsend, Ga.
27	Fsh.	6	450	A. C. Hardy	Jacksonville, Fla.	2050 College Street.
28	Frt.	2	4	W. H. Lang	Capo Charles, Va.	Accoigne, Va.
29	Frt.	1	12	Will Sanders	Memphis, Tenn.	85 Market Avenue.
30	Fsh.	1	15	Peter Nelson	Seattle, Wash.	1023 Monroe Street.
31	Frt.	20	1,000	Independent Navigation Co. (Del.)	Wilmington, Del.	Dover, Del.
32	Fer.	2	130	Longview Ferry Co. (Wash.)	Portland, Oreg.	Longview, Wash.
33	Fsh.	8	90	John Kordlek	Tacoma, Wash.	1120 North Twenty-seventh Street
34	Fsh.	8	60	Peter Milos	Seattle, Wash.	Tacoma, Wash.
35	Fsh.	5	75	Grimes Packing Co. (Wash.)	Seward, Alaska	611 Dexter Horton Building, Seattle, Wash.
36	Fsh.	7	55	Premier Salmon Co. (Wash.)	Juneau, Alaska	Cordova, Alaska.
37	Frt.	8	80	P. E. Harris & Co. (Wash.)	Seattle, Wash.	Pier 1.
38	Fsh.	0	50	Anton Kordlek	Tacoma, Wash.	1101 North Twenty-seventh Street.
39	Cod.	21	100	Lemuel E. Spinney	Gloucester, Mass.	44 Beacon Street.
40	Pas.	2	21	John W. M. Carlson	New York, N. Y.	531 East One hundred and forty-first Street.
41	Fsh.	3	25	Julius M. Sheppard	Brunswick, Ga.	
42	Fsh.	2	50	John Smoly	New York, N. Y.	8001 Hilda Boulevard (B.).
43	Fsh.	13	80	Scdolph H. Itud	Seattle, Wash.	321 North Seventy-second Street.
44	Fsh.	8	80	Hooth Fisheries Co. (Del.)	do	Foot Wall Street.
45	Oys.	0	48	George C. Holl	Philadelphia, Pa.	Hivdye, N. J.
46	Pas.	3	22	Adolph Goodyear	New Orleans, La.	607 Flood Street.
47	Frt.	1	60	F. S. Royster (Ghana Co. (Va.))	Norfolk, Va.	
48	Fsh.	2	65	Leon B. Saylor	Newport, R. I.	Portsmouth, R. I.
49	Msc.	1	16	Ernest Dunphy	Providence, R. I.	212 Union Street.
50	Oys.	2	25	H. E. Robertson	Reedville, Va.	Palmer, Va.
51	Fsh.	1	11	John Brown	Philadelphia, Pa.	Camden, N. J.
52	Fsh.	0	107	Arthur Wehdorf	Erie, Pa.	332 Sussanrus Street.
53	Cod.	14	100	John A. Dahlmer	Gloucester, Mass.	292 Main Street.
54	Fsh.	3	20	A. P. Brandt	Nome, Alaska	
55	Fsh.	4	20	H. V. Jensen	Ketchikan, Alaska	Metlakatla, Alaska.
56	Fsh.	8	50	Ivan Viskovitch	Tacoma, Wash.	Clg Harbor, Wash.
57	Fsh.	8	110	Anton Bozantch	Los Angeles, Calif.	655 Fourth Street, San Pedro, Calif.
58	Frt.	23	640	Gravel Motorship Corporation (N. Y.)	Buffalo, N. Y.	72 Pearl Street.
59	Msc.	1	75	L. O. Chappell	Jacksonville, Fla.	323 East Bay Street.
60	Fer.	1	80	Fred Boyd	Seattle, Wash.	Orondo, Wash.
61	Fsh.	5	21	Quisse Fountain Packing Co. (La.)	Gulfport, Miss.	Hlox, Miss.
62	Fsh.	3	36	Fred Bjorklund	Philadelphia, Pa.	North Wildwood, N. J.
63	Frt.	3	25	Wm. T. Cummings	Annapolis, Md.	Mayo, Md.
64	Frt.	1	12	S. S. Gaskell	Beaufort, N. C.	Stratts, N. C.
65	Fsh.	3	12	Charles Follett	Milwaukee, Wis.	Oronto, Wis.
66	Frt.	1	40	Wm. J. Albach	San Francisco, Calif.	Oakland, Calif.
67	Oys.	4	21	Martin Fountain, Jr.	Gulfport, Miss.	Hlox, Miss.
68	Msc.	2	10	Francis Dennis	New York, N. Y.	Oyster Bay, N. Y.

¹ Formerly ga. s. Annie Marshall.
² Formerly U. S. Navy ga. s. 2635.
³ Formerly ga. s. Sultana.

^a Motor 1.
^b Formerly ga. s. Lako Mohonk.
^c Astualuco III.

Line No.	Official No.	Signal letters	Rlg	Name of vessel	Tonnage		Register dimensions			When built	Where built
					Gross	Net	Length	Breadth	Depth		
1	221827		Ga. s.	Oscar II.....	9	7	32.2	10.2	4.8	1010	Lavallette, N. J.....
2	155161		Ga. s.	Oscar C.....	10	7	15.2	12.5	3.0	1003	Morgan City, La.....
3	204070		Ga. s.	Oscar J.....	14	9	49.4	14.4	3.3	1008	Texas City, Tex.....
4	212578		Ga. s.	Oscar J II.....	21	14	50.5	15.4	4.0	1014	Westlake, La.....
5	211520		Ga. s.	Oscar the Oyster.....	10	8	37.0	11.5	4.2	1012	Atlantic City, N. J.....
6	215820		Ga. s.	Oscar Gordon.....	17	15	43.8	14.0	4.0	1017	Crittenden, Va.....
7	155432		Ga. s.	Osceola.....	49	44	71.0	19.8	8.1	1001	Milton, Fla.....
8	206373		Ga. s.	Osceola.....	13	9	50.4	12.0	3.8	1009	Tottenville, N. Y.....
9	200436		Ga. s.	Osceola.....	44	43	60.0	17.0	3.2	1011	St. Augustine, Fla.....
10	213402		Ga. w.	Osha Ruth.....	9	9	45.0	10.0	2.4	1015	Miller, Ohio.....
11	226070		Ga. s.	Oso.....	14	7	37.0	14.9	4.8	1920	New Orleans, La.....
12	155222		Ga. s.	Ospray.....	11	10	37.4	13.2	4.8	1888	West Creek, N. J.....
13	155440		Ga. s.	Osproy.....	19	11	48.0	16.1	6.5	1007	Dennysville, Me.....
14	204370		Ga. s.	Osproy.....	10	9	40.0	9.5	5.1	1002	Millbridge, Me.....
15	211183		Ga. s.	Ospray.....	12	9	40.0	13.0	4.0	1013	Greenport, N. Y.....
16	213003		Ga. s.	Osprey.....	25	10	50.7	14.4	5.4	1915	Fairhaven, Calif.....
17	214575		Ga. s.	Osprey.....	8	7	33.8	8.3	3.3	1900	Bullard, Wash.....
18	215441		Ol. s.	Osprey.....	24	9	55.1	13.7	5.2	1917	East Machias, Mo.....
19	215882		Ga. s.	Osproy.....	49	18	67.0	18.5	6.2	1917	Oakland, Calif.....
20	215505		Ga. s.	Osprey.....	12	11	41.0	12.0	4.0	1918	Shakan, Alaska.....
21	216740		Ga. s.	Osprey.....	10	7	36.5	9.3	5.0	1918	Suquamish, Wash.....
22	218152		Ol. s.	Osprey.....	34	23	59.8	16.5	6.3	1918	Rochester, N. Y.....
23	208018		Ga. s.	Osrie.....	15	12	47.5	13.0	4.5	1911	Anglesen, N. J.....
24	202201		Ol. s.	OSSININO.....	63	43	74.0	18.5	6.0	1905	Nowburgh, N. Y.....
25	228750		Ol. s.	Ostrand.....	9	6	30.2	12.6	3.0	1927	Astoria, Ore.....
26	155143		Ol. s.	Ostrea.....	69	47	68.0	19.6	6.4	1887	Port Jefferson, N. Y.....
27	212518		Ga. s.	Oswegatchie.....	12	8	39.0	10.0	4.2	1914	Chicago, Ill.....
28	223072	MFKT	Ol. s.	Oswego Socony.....	1,199	763	252.9	40.1	12.8	1924	Chester, Pa.....
29	214943		Ga. s.	Otis.....	6	5	34.8	9.8	3.9	1915	Westerly, R. I.....
30	223207		Ol. s.	Oto.....	10	10	53.5	12.2	4.6	1918	Los Angeles, Calif.....
31	211313		Ol. s.	OTTAWA.....	75	9	38.3	10.2	3.9	1913	Holland, Mich.....
32	212278		Ga. s.	OTTAWA.....	70	70	57.4	17.5	6.0	1914	Ferrysburg, Mich.....
33	204002		Ga. s.	Otter.....	6	6	28.3	8.0	2.7	1908	La Conner, Wash.....
34	211107		Ga. s.	Otter.....	15	10	43.0	12.7	6.1	1913	Los Angeles, Calif.....
35	211853		Ga. s.	Otter.....	8	5	35.1	11.8	3.0	1913	Abbeyville, La.....
36	225069		Ga. w.	Otto.....	20	5	62.8	14.4	2.2	1925	Vicksburg, Miss.....
37	204329		Ga. s.	Otto.....	14	9	46.0	8.8	4.5	1899	Morris Heights, N. Y.....
38	206711		Ga. w.	Otto.....	15	15	50.0	12.0	2.8	1906	Kansas City, Kans.....
39	211211		Ga. s.	Onida.....	12	8	43.0	11.3	3.0	1913	Galveston, Tex.....
40	207525		Ga. s.	Onlu.....	11	10	38.3	9.8	4.3	1910	Douglas, Alaska.....
41	225107		Ga. s.	OUR BEN.....	33	24	41.9	13.5	3.4	1925	Greenville, Miss.....
42	213134		Ga. s.	Outer Harbor.....	12	9	34.0	9.8	4.4	1915	Chicago, Ill.....
43	208090		Ga. s.	Ovo.....	10	10	38.0	11.8	4.6	1910	Seattle, Wash.....
44	225510		Ga. s.	Overland.....	11	10	52.3	12.0	5.0	1925	Heals, Mo.....
45	216517		Ga. s.	Overseer.....	11	7	37.0	9.6	3.4	1918	Chillicothe, Va.....
46	217700		Ga. s.	Over The Top.....	7	6	25.8	10.0	4.0	1919	Stanwood, Wash.....
47	220364		Ga. s.	Over The Top.....	48	39	63.0	16.2	6.9	1920	Seattle, Wash.....
48	214839		Ga. s.	Over The Waves.....	25	7	50.5	14.8	7.1	1917	Friendship, Mo.....
49	227272		Ga. s.	Oviva.....	9	6	30.5	9.2	4.2	1928	Seattle, Wash.....
50	155378		Ga. s.	Owl.....	14	6	47.0	12.4	3.8	1900	Bridgeport, Conn.....
51	205807		Ga. w.	Owl.....	14	11	57.7	11.0	2.3	1908	Bellair, Ohio.....
52	207151		Ga. s.	Owl.....	13	10	47.5	11.0	4.1	1910	Seattle, Wash.....
53	208141		Ga. s.	Owl.....	15	5	45.4	13.2	3.7	1911	Alameda, Calif.....
54	208720		Ga. s.	Owl.....	47	28	60.0	20.3	6.5	1911	North Bend, Ore.....
55	222081		Ga. s.	Owl.....	11	7	41.8	14.0	3.7	1922	Los Angeles, Calif.....
56	226915		Ga. s.	Owl.....	13	11	42.5	10.0	4.9	1927	Long Beach, Calif.....
57	155133		Ga. s.	Oyster.....	5	5	26.2	11.0	3.8	1901	Osterville, Mass.....
58	213475		Ga. s.	Oysterette.....	12	10	42.0	12.0	2.5	1910	Inwood, N. Y.....
59	211635		Ol. s.	Oysterman.....	30	18	56.2	17.6	5.1	1913	Crittenden, Va.....
60	103690		Ga. s.	Oyster Plant.....	13	12	51.0	15.4	3.7	1872	Mobile, Ala.....
61	200531		Ga. s.	Oyston.....	15	10	60.0	13.0	4.2	1903	Pocomoke City, Md.....
62	221382		Ga. s.	Ozark.....	8	7	30.5	7.7	3.2	1921	Augusta, Ark.....
63	227021		Ga. s.	P. F. No. 1.....	0	6	38.8	9.3	4.5	1911	Bayonne, N. J.....
64	210730		Ga. s.	P. F. No. 2.....	8	6	37.5	10.4	4.4	1917	Long Island City, N. Y.....
65	150931		Ga. s.	P. F. No. 3.....	12	10	51.0	11.2	4.7	1902	Baltimore, Md.....
66	217519		Ga. s.	P. F. No. 4.....	12	8	41.9	10.0	4.5	1909	do.....
67	210773		Ga. s.	P. F. No. 5.....	0	7	34.8	12.4	4.1	1900	Hrook Haven, N. Y.....
68	210116		Ga. s.	P. A. D. D. Co. No. 7.....	14	0	41.4	13.2	3.8	1916	Perth Amboy, N. J.....

1 Formerly ga. s. Rochester.
 2 Formerly ga. s. May Deo.

1 Formerly ga. s. Sea and Sea.
 2 Formerly ga. s. Petrola No 2.

Motor Vessels

Line No.	Serv-ice	Crow	Horse-power	Name of owner	Home port	Address of owner
1	Pas.	1	15	Walter S. Allen, Jr.	Philadelphia, Pa.	Tuckerton, N. J.
2	Fsh.	2	24	Clomaro J. Watkins.	New Orleans, La.	Berwick, La.
3	Msc.	2	75	Atlantic Gulf & Pacific Co. (W. Va.)	New York, N. Y.	15 Park Row.
4	Tow.	1	110	Jacob Jacobson.	Galveston, Tex.	241½ Avenue C.
5	Frt.	1	14	Sooy Oyster Co. (N. J.)	Philadelphia, Pa.	323 North Rhode Island Avenue, Atlantic City, N. J.
6	Frt.	1	38	U. S. Shipping Board.	Norfolk, Va.	
7	Fsh.	9	b 21	Warren Fish Co. (Fla.)	Pensacola, Fla.	Haglen Street Wharf.
8	Pas.	1	25	Island Bay Corporation (N. Y.)	New York, N. Y.	West Island, Bay Shore, N. Y.
9	Frt.	3	45	Canal Boat Line (Fla.)	Jacksonville, Fla.	Foot Market Street.
10	Tow.	1	20	John Raiko	Pittsburgh, Pa.	Hansford, W. Va.
11	Frt.	2	36	T. R. Davis	New Orleans, La.	Caro J. N. Thomson, 2512 Avenue H.
12	Pas.	2	40	R. W. Muller	Perth Amboy, N. J.	365 East Avonno.
13	Frt.	2	30	Otis Sturks	Eastport, Me.	Lubec, Me.
14	Frt.	2	40	Ernest A. Murphy	Bar Harbor, Me.	Bernard, Me.
15	Frt.	2	20	John Vail	New York, N. Y.	East Marion, N. Y.
16	Frt.	3	50	Hurke Fish Co.	Astoria, Oreg.	
17	Tow.	1	10	E. H. Short	Seattle, Wash.	Friday Harbor, Wash.
18	Frt.	4	30	Rosario Lanza	Boston, Mass.	315 Hanover Street.
19	Fsh.	2	170	Alaska Packers Association (Calif.)	San Francisco, Calif.	111 California Street.
20	Fsh.	3	25	Fred Annlskot	Wrangell, Alaska	Shakan, Alaska.
21	Fsh.	2	10	Joe Walla	Seattle, Wash.	3033 West Fifty-eighth Street.
22	Tow.	3	125	Allen N. Spooner & Son (N. Y.)	New York, N. Y.	Pier 11, North River.
23	Pas.	1	30	Howard N. Smith	Philadelphia, Pa.	1277 Washington Street, Cape May, N. J. Box 1318.
24	Pas.	8	100	Turley Green	Memphis, Tenn.	
25	Tow.	2	40	Ostrander Railway & Timber Co. (Wash.)	Portland, Oreg.	Mohawk Building.
26	Oys.	7	150	Andrew Radol Oyster Co. (Conn.)	Bridgeport, Conn.	South Norwalk, Conn.
27	Pas.	1	24	James D. Hallam	Chicago, Ill.	10142 Avenue M.
28	Tnk.	10	b 700	Standard Transportation Co. (Del.)	New York, N. Y.	26 Broadway.
29	Fsh.	1	18	Hjalmar Johnson	Newport, R. I.	32 Russell Avenue.
30	Fsh.	1	45	K. Kodama	Los Angeles, Calif.	305 East Second Street.
31	Pas.	1	30	Joseph Jeslek	Grand Haven, Mich.	110land, Mich.
32	Pas.	4	55	Cleveland-Cliffs Iron Co. (Ohio)	Marquette, Mich.	Munising, Mich.
33	Fsh.	1	7	C. F. Anderson	Seattle, Wash.	La Conner, Wash.
34	Tow.	2	55	Frank A. Garburt	Los Angeles, Calif.	East San Pedro, Calif.
35	Fsh.	2	20	R. P. Smith	Port Arthur, Tex.	Box 252.
36	Tow.	4	25	Houston Brothers	Baton Rouge, La.	Box 401, Vicksburg, Miss.
37	Pas.	1	22	Edward J. Tlgho	Philadelphia, Pa.	Gloucester, N. J.
38	Tow.	3	40	V. H. Essen	St. Louis, Mo.	Jefferson City, Mo.
39	Pas.	1	45	Southern Pacific Co. (Tex.)	Galveston, Tex.	
40	Fsh.	2	16	W. F. Rechelein	Wrangell, Alaska.	
41	Pas.	4	125	Mississippi Lovee Board	New Orleans, La.	Greenville, Miss.
42	Pas.	1	32	Myrtle Korson	Chicago, Ill.	5444 Gale Avenue.
43	Fsh.	2	40	J. R. Heekman	Ketchikan, Alaska	
44	Ood.	4	880	Joseph Cronin	Boston, Mass.	482 Brookline Avenue.
45	Frt.	1	60	Connecticut Oyster Farms Co. (Conn.)	Bridgeport, Conn.	
46	Fsh.	2	15	B. A. Falmes	Seattle, Wash.	Stanwood, Wash.
47	Fsh.	7	80	Promler Salmon Co. (Wash.)	Juneau, Alaska	Cordova, Alaska.
48	Fsh.	2	36	Hilbs Fish Co. (Fla.)	Tampa, Fla.	St. Petersburg, Fla.
49	Fsh.	2	25	S. G. Nohh	Seattle, Wash.	2210½ Fairview Avenue.
50	Drt.	3	60	Harry E. Lewis	New York, N. Y.	Freeport, N. Y.
51	Tow.	1	18	Muskingum River Gravel Co. (Ohio)	Cincinnati, Ohio	Freeport, Ohio.
52	Fsh.	8	50	Hemrich Packing Co. (Del.)	Seward, Alaska.	1123 L. C. Smith Building, Seattle, Wash.
53	Fsh.	1	40	Alaska Packers Association (Calif.)	San Francisco, Calif.	111 California Street.
54	Frt.	6	100	Louis B. Petar	do.	Bollins, Calif.
55	Fsh.	2	55	Hans Christensen	Los Angeles, Calif.	Redondo Beach, Calif.
56	Pas.	1	b 175	H. Water Taxi Co. (Calif.)	do.	Fifth Street Landing, San Pedro, Calif.
57	Fsh.	1	8	Manuel F. DeFrates	Vineyard Haven, Mass.	Edgartown, Mass.
58	Fsh.	1	30	Freeman Sprague	New York, N. Y.	Inwood, N. Y.
59	Oys.	6	45	H. L. Miles	Norfolk, Va.	827 Fairfax Avenue.
60	Fsh.	2	24	W. H. Delehamps	Mobile, Ala.	Bayou la Batre, Ala.
61	Fsh.	3	40	S. S. Coston	Newport News, Va.	Hampton, Va.
62	Frt.	1	12	R. A. Merryman	Memphis, Tenn.	Des Are, Ark.
63	Pas.	1	40	Private Ferries (N. Y.)	New York, N. Y.	21 State Street.
64	Pas.	2	32	do.	do.	do.
65	Pas.	2	60	do.	do.	do.
66	Pas.	2	30	do.	do.	do.
67	Pas.	2	32	do.	do.	do.
68	Frt.	2	120	Perth Amboy Dry Dock Co. (N. J.)	Perth Amboy, N. J.	Front and Broad Streets.

1 Formerly ga. s. Petrolia No. 4.

4 Formerly ga. s. Vacuum.

Line No.	Official No.	Signal letters	Rtg	Name of vessel	Tonnage		Register dimensions			When built	Where built
					Gross	Net	Length	Breadth	Depth		
1	223005	-----	El. s.	P. R. R. No. 10 (steel)....	180	126	69.0	24.0	10.6	1921	Mariners Harbor, N. Y.
2	225950	-----	Ol. s.	P. R. R. No. 15.....	95	64	74.0	19.0	9.9	1920	Nowport News, Va....
3	225433	MGHD	Ol. s.	P. R. R. No. 18 (steel)....	180	120	69.0	24.0	10.6	1925	do.....
4	225951	-----	Ol. s.	P. R. R. No. 20.....	95	64	74.0	19.0	9.9	1920	do.....
5	225434	MGHF	Ol. s.	P. R. R. No. 26 (steel)....	180	120	69.0	24.0	10.6	1925	do.....
6	150700	-----	Ol. s.	P. C. Roman.....	28	10	52.0	16.0	5.6	1895	Albany, N. Y.....
7	215837	-----	Ol. s.	P. W. McAdow.....	84	57	74.7	20.0	6.5	1917	Marco, Fla.....
8	204002	-----	Ga. s.	P. & B. No. 2.....	14	12	48.0	14.5	4.0	1907	Greenport, N. Y.....
9	224100	-----	Ol. s.	Pabco.....	16	6	45.0	12.7	5.1	1925	Oakland, Calif.....
10	206582	-----	Ga. s.	Pablo.....	15	10	49.3	15.2	4.1	1909	San Francisco, Calif....
11	136405	-----	Ga. s.	Pacific.....	30	28	64.2	15.3	6.1	1893	Baltimore, Md.....
12	202717	-----	Ga. s.	Pacific.....	31	22	50.3	12.3	3.1	1905	Coppermount, Alaska.
13	207431	-----	Ga. s.	Pacific.....	16	10	39.0	12.6	4.7	1910	Tacoma, Wash.....
14	210973	-----	Ga. s.	Pacific.....	20	13	46.3	12.0	3.9	1913	Anacortes, Wash.....
15	215703	-----	Ol. s.	Pacific.....	16	14	44.8	12.6	5.4	1910	San Diego, Calif.....
16	222020	-----	Ga. w.	Pacific.....	35	35	61.0	14.0	3.4	1921	Clinton, Iowa.....
17	223407	-----	Ga. s.	Pacific.....	9	6	38.4	10.5	4.9	-----	Unknown.....
18	225492	-----	Ol. s.	Pacific.....	29	18	43.5	14.2	7.8	1926	Astoria, Ore.....
19	226539	-----	Ol. s.	Pacific.....	65	44	66.9	17.8	7.9	1927	Seattle, Wash.....
20	227246	-----	Ol. s.	Pacific.....	84	57	73.0	18.7	8.6	1928	Los Angeles, Calif.....
21	223383	-----	Ga. s.	Packard.....	16	11	63.0	11.2	4.1	1923	Memphis, Tenn.....
22	205431	-----	Ga. s.	Pal.....	6	5	33.0	8.4	3.5	1908	New York, N. Y.....
23	220170	-----	Ga. s.	Pal.....	12	10	30.0	12.2	4.2	1920	Noank, Conn.....
24	226036	-----	Ol. s.	Pal.....	71	36	66.0	19.0	8.0	1926	Los Angeles, Calif.....
25	226799	-----	Ga. w.	Pal.....	16	16	47.5	10.0	1.8	1923	West Hickory, Pa.....
26	150829	-----	Ga. s.	Palucca.....	12	8	44.0	12.0	4.9	1899	Cramer Hill, N. J.....
27	150924	-----	Ga. s.	Paludin.....	30	20	53.2	15.4	9.0	1899	Brooklyn, N. Y.....
28	223983	-----	Ga. s.	Pallsades.....	15	10	50.7	12.5	4.7	1918	Long Beach, Calif.....
29	214573	-----	Ga. s.	Palin.....	0	0	61.0	14.0	2.1	1916	Palin Valley, Fla.....
30	221121	-----	Ol. s.	Palin.....	17	12	45.0	14.0	3.7	1921	Harvey, La.....
31	225454	-----	Ol. s.	Palin.....	9	6	35.5	10.0	4.7	1926	Seattle, Wash.....
32	225087	-----	Ga. s.	Palmer.....	11	5	34.1	11.0	3.7	1925	Houma, La.....
33	226309	-----	Ga. s.	Palmer.....	44	31	64.1	22.9	4.3	1927	Valparaiso, Fla.....
34	227024	-----	Ol. s.	Palmer.....	23	18	43.6	13.0	5.5	1920	Sturgeon Bay, Wis.....
35	217627	-----	Ga. s.	Palmer S.....	8	5	30.0	9.2	4.9	1910	Port Stanley, Wash.....
36	226723	-----	Ol. s.	PALMETTO.....	252	171	120.4	35.1	9.5	1926	Charleston, S. C.....
37	225820	-----	Ga. s.	Palomir.....	72	41	78.8	19.0	7.2	1926	San Diego, Calif.....
38	213084	-----	Ga. s.	Palulico.....	10	7	32.2	10.9	3.6	1916	Davis, N. C.....
39	222761	-----	Ga. s.	Pan-Am.....	9	6	33.4	10.8	4.4	1923	Arlington, N. Y.....
40	206001	-----	Ol. s.	Panama.....	21	14	40.7	14.1	6.0	1911	San Francisco, Calif.....
41	206513	-----	Ol. s.	Panama.....	51	35	68.7	17.5	8.1	1911	Seattle, Wash.....
42	209810	-----	Ga. s.	Panama.....	10	7	41.2	11.2	4.0	1912	San Francisco, Calif.....
43	213270	-----	Ga. s.	Panama.....	41	20	55.7	20.4	5.5	1915	West Norfolk, Va.....
44	211675	-----	Ga. s.	Pan-America.....	53	47	55.5	17.9	7.9	1913	Carlstadt, N. J.....
45	225692	-----	Ga. s.	Pan American.....	41	22	71.0	10.2	4.3	1926	Biloxi, Miss.....
46	213605	-----	Ga. s.	Pannzone.....	10	7	44.4	10.8	3.2	1915	Vallejo, Calif.....
47	225339	-----	Ol. s.	Pandora.....	9	6	34.8	11.2	4.1	1926	Newport Beach, Calif.
48	150503	-----	Ga. s.	Pansy.....	8	5	37.6	11.3	3.9	1890	Patchogue, N. Y.....
49	160818	-----	Ga. s.	Pansy.....	25	8	67.0	14.0	3.3	1899	Berwick, La.....
50	205092	-----	Ol. s.	Pansy.....	20	10	43.5	11.5	0.1	1909	Astoria, N. Y.....
51	215730	-----	Ga. w.	Pansy.....	20	10	40.0	11.7	2.6	1917	Newport, Ark.....
52	226922	-----	Ga. s.	Pansy.....	41	28	68.0	15.7	7.5	1924	Olg Harbor, Wash.....
53	224855	-----	Ga. s.	Pansy.....	14	8	41.8	9.6	3.2	1916	Freeport, Tex.....
54	200673	-----	Ga. s.	Panther.....	0	0	30.0	9.7	3.9	1904	Astoria, Ore.....
55	201141	-----	Ga. s.	Panther.....	14	9	55.8	11.8	3.8	1907	Hollyar, Tex.....
56	213732	-----	Ga. s.	Panther.....	11	10	31.8	9.3	3.5	1915	Garden Island, Mich.
57	214795	-----	Ga. s.	Panther.....	39	30	66.2	15.1	6.9	1917	Tacoma, Wash.....
58	205028	-----	Ga. s.	Pantoeset.....	17	10	30.0	14.4	6.0	1908	Friendship, Mo.....
59	225470	-----	Ol. s.	Pantina.....	60	19	78.0	19.3	8.3	1920	Essex, Mass.....
60	216921	-----	Ga. s.	Papoose.....	12	5	43.0	14.5	3.2	1913	Chuckatuck, Va.....
61	201267	-----	Ga. s.	Pappoose.....	7	6	47.0	10.0	3.3	1903	Crisfield, Md.....
62	217031	-----	Ga. s.	Papyrus.....	0	5	31.0	8.8	4.0	1913	Muskegon, Mich.....
63	225500	-----	Ol. s.	Paradise.....	51	31	69.2	16.2	7.5	1920	Anacortes, Wash.....
64	221405	-----	Ol. s.	Paragon.....	88	69	80.1	18.6	8.9	1925	Seattle, Wash.....
65	221860	-----	Ol. s.	Paramount.....	42	28	63.0	15.3	7.5	1925	Tacoma, Wash.....
66	227641	-----	Ol. s.	Pardner.....	13	9	37.6	10.6	5.7	1923	Everett, Wash.....

1 Formerly ga. s. Dow No. 1.
 2 Formerly ga. s. Efferple.
 3 Formerly ga. w. Lola G.

4 Formerly ga. s. Hobbyln.
 5 Formerly ga. s. Mount Tacoma.

Line No.	Service	Crew	Horse-power	Name of owner	Home port	Address of owner
1	Tow.	6	675	Pennsylvania R. R. Co. (Pa.).....	New York, N. Y.....	Jersey City, N. J.
2	Tow.	6	150do.....do.....	Do.
3	Tow.	4	b750do.....do.....	Do.
4	Tow.	6	150do.....do.....	Do.
5	Frt.	6	b750do.....do.....	Do.
6	Tow.	4	120	John E. Matton & Son (N. Y.).....	Albany, N. Y.....	Thrd Street, Waterford, N. Y.
7	Frt.	3	45	Henry Quednau.....	Tampa, Fla.....	
8	Oys.	2	30	Wilhelmina Sheport.....	Providence, R. I.....	Bristol, R. I.
9	Tow.	1	100	J. M. Atthowe.....	San Francisco, Calif.....	Pier 9.
10	Frt.	1	50	San Francisco Bridge Co. (Calif.).....do.....	14 Montgomery Street.
11	Frt.	2	50	Harry Katler.....	New York, N. Y.....	144 River Road, Delawanna, N. J.
12	Msc.	1	50	J. B. Caro & Co. (Alaska).....	Juneau, Alaska.....	
13	Fsh.	7	30	Booth Fisheries Co. (Del.).....	Seattle, Wash.....	Marion Building.
14	Fsh.	1	30	Edward Lynch.....	Ketchikan, Alaska.....	
15	Fsh.	2	35	James O. Garcia.....	San Diego, Calif.....	3992 Florida Street.
16	Tow.	1	140	St. Louis Material & Supply Co. (Mo.).....	St. Louis, Mo.....	314 North Fourth Street.
17	Fsh.	2	40	Otto Pedersen.....	New York, N. Y.....	Ulmer Park (B.).
18	Fsh.	2	45	John Sommerset.....	Astoria, Oreg.....	284 Thirty-fourth Street.
19	Fsh.	10	135	Ole Larsen.....	Seattle, Wash.....	1902 Tenth Avenue W.
20	Fsh.	10	210	George Stanovich.....	Los Angeles, Calif.....	362 Eleventh Street, San Pedro, Calif.
21	Pas.	1	40	Herinan G. Lynn.....	Memphis, Tenn.....	189 South Front Street.
22	Pas.	1	33	Randolph T. Windle.....	New York, N. Y.....	One hundred and fortyeth Street and Hudson River.
23	Fsh.	2	25	Michael Luko.....do.....	Greenport, N. Y.
24	Fsh.	1	b120	Martin Trutanich.....	Los Angeles, Calif.....	San Pedro, Calif.
25	Tow.	1	b23	C. C. Ketterling.....	Pittsburgh, Pa.....	Apollo, Pa.
26	Tow.	3	25	Maryland Dry Dock Co. (Md.).....	Baltimore, Md.....	South Station, Box 101.
27	Msc.	3	125	John La Joo.....	New York, N. Y.....	Jersey City, N. J.
28	Pas.	2	50	Morris Pleasuro Fishing (Calif.).....	Los Angeles, Calif.....	607 Euclid Street, Santa Monica, Calif.
29	Pas.	1	20	Norman R. Filtz-Hugh.....	Miami, Fla.....	West Palm Beach, Fla.
30	Fsh.	3	50	Southern Shell Fish Co. (La.).....	New Orleans, La.....	Harvey, La.
31	Fsh.	2	10	Andreas Thomason.....	Seattle, Wash.....	Silverdale, Wash.
32	Fsh.	2	40	E. L. Belanger.....	New Orleans, La.....	Houma, La.
33	Frt.	2	b24	James Parrish.....	Pensacola, Fla.....	Valparaiso, Fla.
34	Fsh.	5	b45	Alfred P. Shellswick.....	Millwaukee, Wis.....	Washington Island, Wis.
35	Pas.	2	21	George K. Steel.....	Seattle, Wash.....	Ketchikan, Alaska.
36	Per.	12	b360	Cooper River Ferry Commission (S. C.).....	Charleston, S. C.....	
37	Tow.	4	210	Star & Crescent Boat Co.....	San Diego, Calif.....	Foot Broadway.
38	Frt.	1	12	State of North Carolina.....	Beaufort, N. C.....	Morehead City, N. C.
39	Pas.	1	28	John Angus MacKenzie.....	New York, N. Y.....	West New Brighton, N. Y.
40	Tow.	1	b125	Harbor Tug & Barge Co.....	San Francisco, Calif.....	Mission St. Wharf.
41	Fsh.	12	100	Henry Austrem.....	Seattle, Wash.....	3199 Thirteenth Avenue W.
42	Fsh.	1	35	Steve Cunepa.....	San Francisco, Calif.....	Monterey, Calif.
43	Frt.	4	50	George A. Philipotts.....	Norfolk, Va.....	Mobjack, Va.
44	Pas.	4	65	John Weller.....	New York, N. Y.....	Patterson Avenue, Carlstadt, N. J.
45	Pas.	6	100	Pete Skrmotta.....	Gulfport, Miss.....	1530 East Howard Avenue, Biloxi, Miss.
46	Fsh.	1	40	Frank S. Green.....	San Francisco, Calif.....	Lindsay, Calif.
47	Fsh.	2	25	P. E. Palgo.....	Los Angeles, Calif.....	Balboa, Calif.
48	Fsh.	1	25	Salvatore Gambardella.....	New Haven, Conn.....	428 Chaple Street.
49	Frt.	3	43	Krause & Managan Lumber Co. (La.).....	Lake Charles, La.....	Westlake, La.
50	Pas.	2	60	Percy Black.....	New York, N. Y.....	Bayonne, N. J.
51	Tow.	1	20	Pearl City Packet Co. (Ark.).....	Memphis, Tenn.....	Newport, Ark.
52	Fsh.	5	50	Buchan & Helnan Packing Co. (Wash.).....	Ketchikan, Alaska.....	Port Armstrong, Alaska.
53	Tow.	2	45	Gulf Coast Shell & Cement Co. (Tex.).....	Galveston, Tex.....	Palacios, Tex.
54	Fsh.	1	20	Astoria & Puget Sound Canning Co. (Wash.).....	Seattle, Wash.....	Bellingham, Wash.
55	Pas.	1	60	Thomas Nini.....	Galveston, Tex.....	1615 Avenue H.
56	Fsh.	3	21	Peter Nielsen.....	Grand Haven, Mich.....	St. James, Mich.
57	Frt.	2	85	Bellingham Canning Co. (Wash.).....	Seattle, Wash.....	Bellingham, Wash.
58	Cod.	4	16	Corlscrowley.....	Jonesport, Mo.....	
59	Cod.	12	100	Schooner Paolina (Mass.).....	Gloucester, Mass.....	Fort Wharf.
60	Oys.	4	35	W. R. James.....	Newport News, Va.....	Mobjack, Va.
61	Frt.	2	-21	S. J. Justice.....	Crisfield, Md.....	311 Broadway.
62	Tow.	1	18	Central Transportation Co. (Ind.).....	Grand Haven, Mich.....	1051 Insurance Exchange Building.
63	Fsh.	3	90	Richard D. Suryan.....	Seattle, Wash.....	Anacortes, Wash.
64	Fsh.	15	165	Einar Eriksen.....	Ketchikan, Alaska.....	Box 807.
65	Fsh.	8	60	Joseph Mitche.....	Tacoma, Wash.....	2223 North Twenty-ninth Street.
66	Fsh.	2	21	C. A. Miller.....	Ketchikan, Alaska.....	1510 Rainier Avenue, Everett, Wash.

* Sold to Libbie Imogene Snow, 201 Humboldt Street, Brooklyn, N. Y., but not yet redocumented.

Line No.	Official No.	Signal letters	Rtg	Name of vessel	Tonnage		Register dimensions			When built	Where built
					Gross	Net	Length	Breadth	Depth		
							Feet	Feet	Feet		
1	214121		Ga. s.	Paret	20	10	47.4	11.4	4.0	1916	Fort Washington, Md.
2	223090		Ga. s.	Parker	29	17	55.0	15.5	5.2	1923	Wako, Va.
3	207847		Ga. s.	Parker W.	11	10	35.5	13.6	5.0	1910	Friendship, Mo.
4	223553		Ga. s.	Parkins	107	69	107.0	23.6	8.3	1923	Pocomoke City, Md.
5	211090		Ga. s.	Parrot	22	15	45.5	14.0	5.8	1913	Seattle, Wash.
6	214774		Ga. s.	Partholna D.	26	17	53.5	16.4	4.4	1917	West Norfolk, Va.
7	203638		Ga. s.	Partholna	13	8	45.0	11.0	4.9	1906	Winslow, Wash.
8	221090		Ga. s.	Pasquale	10	8	36.0	11.0	3.7	1917	Sea Isle City, N. J.
9	205437		Ga. s.	Pastime	68	45	83.6	16.2	5.8	1907	Baltimore, Md.
10	205427		Ga. s.	Pastime	20	10	46.7	14.0	4.0	1908	Greenville, N. Y.
11	205429		Ga. s.	Pastime	11	11	39.8	10.5	7.0	1908	Orange, Tex.
12	213545		Ga. s.	Pastime	20	14	36.0	8.0	2.8	1915	Koltshburg, Ill.
13	150442		Ga. s.	Pat.	10	10	60.0	12.0	4.8	1902	Mohile, Ala.
14	224038		Ga. s.	Pat.	7	5	33.0	8.0	2.5	1924	Vicksburg, Miss.
15	150874		Ga. s.	Patent	11	10	34.5	13.5	5.2	1900	Brooklyn, N. Y.
16	200157		Ga. s.	Pathfinder	13	13	42.0	14.8	5.4	1903	Gloucester, Mass.
17	202225		Ga. s.	Pathfinder	13	13	36.0	9.4	4.2	1905	Manitowoc, Wis.
18	209910		Ga. s.	Pathfinder	8	5	34.2	9.0	4.0	1912	Seattle, Wash.
19	211343		Ga. s.	Pathfinder	14	12	38.4	13.8	4.4	1913	Sayville, N. Y.
20	210623		Ga. s.	Patmos	24	16	44.8	13.0	5.9	1918	Tacoma, Wash.
21	204220		Ga. s.	Patricia	21	17	60.1	11.0	5.0	1907	New York, N. Y.
22	208988		Ga. s.	Patricia	18	15	43.2	12.0	4.0	1911	Hogland, Wash.
23	210570		Ga. s.	Patriot	30	7	64.6	15.9	5.3	1918	East Machias, Me.
24	209243		Ga. s.	Patrol	14	12	41.3	14.9	3.7	1911	New Haven, Conn.
25	212763		Ga. s.	Patrol	10	8	40.3	8.9	4.2	1908	Bristol, R. I.
26	214013		Ga. s.	Patrol	9	7	31.9	9.3	3.8	1910	Shine, Wash.
27	220697		Ga. s.	Patrol	33	14	65.0	16.2	5.8	1920	East Machias, Me.
28	209000	LOBW	Ga. s.	Patsy	228	92	94.0	24.6	7.0	1911	North Bend, Ore.
29	222173		Ga. s.	Patsy	0	5	31.0	10.1	3.2	1922	Millford, Del.
30	221920	MFQJ	Ol. s.	Patterson	580	402	168.1	27.3	18.8	1882	Brooklyn, N. Y.
31	223289		Ga. w.	Pattie T.	32	32	65.8	14.0	2.4	1923	Frankfort, Ky.
32	217823		Ga. s.	Pattie May	30	16	58.5	15.3	4.8	1919	Crittenden, Va.
33	223304		Ga. s.	Patty	28	14	47.1	16.0	7.0	1923	Pensacola, Fla.
34	210079		Ga. s.	Paul D.	6	6	32.0	8.5	4.0	1911	Manitowoc, Wis.
35	220688		Ol. s.	Paul G.	14	10	46.8	13.0	5.0	1918	Long Beach, Calif.
36	224677		Ga. p.	Paul L.	5	5	35.0	10.0	2.2	1924	Somerville, Ala.
37	225418		Ol. s.	Paul L.	62	42	65.4	17.6	8.0	1926	Gl Harbor, Wash.
38	209378		Ga. w.	Paul S.	14	6	51.0	9.3	1.8	1911	Stumptown, W. Va.
39	209927		Ga. s.	Paul Jones	10	8	45.0	11.0	4.0	1911	Poquoson, Va.
40	208410		Ol. s.	Paul Martin	13	9	42.7	12.3	4.0	1910	San Francisco, Calif.
41	150801		Ga. s.	Paul Raymond	12	10	47.8	13.0	3.0	1898	Freeport, N. Y.
42	150923		Ga. s.	Paul C. Joslin	30	15	54.4	19.0	5.0	1901	Dorchester, N. J.
43	3203		Ga. s.	Paul E. Durand	21	10	58.0	17.0	4.0	1884	Harmon Creek Springs, Md.
44	221483		Ga. s.	Pauline II	11	7	40.5	10.2	4.1	Unknown
45	150709		Ga. s.	Pauline	10	10	32.3	13.2	4.6	1893	Bridgport, Conn.
46	214825		Ga. s.	Pauline	9	5	33.0	9.2	3.0	Norfolk, Va.
47	220381		Ga. s.	Pauline	7	6	37.3	12.0	3.0	1910	St. Ignace, Mich.
48	225185		Ga. s.	Pauline	10	6	32.0	11.7	4.0	1923	Darien, Ga.
49	226042		Ga. w.	Pauline	14	9	48.0	11.0	2.0	1927	Louisville, Ky.
50	227401		Ga. s.	Pauline	0	6	31.1	10.0	4.6	1928	Seattle, Wash.
51	213012		Ol. s.	Pauline II	30	34	58.8	18.0	3.5	1915	St. Augustine, Fla.
52	217659		Ol. s.	Pauline McLeon	14	14	54.2	14.2	5.8	1911	Friendship, Mo.
53	225139		Ol. s.	Pauline M Boland	59	21	75.8	18.8	8.1	1925	Thomaston, Me.
54	201812		Ga. s.	Pausch Bros. No. 2	11	8	46.0	13.5	2.5	1907	Bay Shore, N. Y.
55	206808		Ga. s.	Pazaza	13	12	35.8	9.4	3.3	1905	West De Pere, Wis.
56	218773		Ga. s.	Peacock	8	6	31.8	9.1	4.0	1910	Quilcene, Wash.
57	222443		Ga. s.	Peacock	0	7	37.3	9.5	3.0	1918	Philadelphia, Pa.
58	150805		Ga. s.	Pearl	8	8	43.0	12.0	3.2	1899	Cedar Bayou, Tex.
59	150835		Ga. s.	Pearl	10	10	40.0	15.0	6.0	1890	Gloucester, Mass.
60	201005		Ga. s.	Pearl	10	5	34.4	12.4	5.7	1904do.
61	201971		Ol. s.	Pearl	22	15	40.0	13.0	5.2	1908	Port Angeles, Wash.
62	206018		Ol. s.	Pearl	45	20	84.0	15.5	5.0	1900	Vancouver, Wash.
63	207052		Ga. s.	Pearl	8	8	38.4	10.5	2.6	1909	Morehead City, N. C.
64	208433		Ga. s.	Pearl	7	6	20.0	8.0	3.0	1905	Green Bay, Wis.
65	210770		Ga. s.	Pearl	7	5	33.0	8.5	3.7	1912	Wit, N. C.
66	224729		Ga. s.	Pearl	10	6	44.6	15.3	3.3	1925	Rockport, Tex.
67	226103		Ol. p.	Pearl	31	20	62.2	17.6	3.3	1927	Lawrenceburg, Ind.

1 Formerly ga. s. Helen D. Lane.
 2 Formerly ga. s. Minnie R.

3 Formerly st. s. Dolphin.
 4 Formerly O. and G. S. st. s. Patterson.

Line No.	Serv-ice	Crew	Horse-power	Name of owner	Home port	Address of owner
1	Frt.	2	18	H. L. Cranford.....	Alexandria, Va.....	Wellington Villa, Va., R. F. D. 1.
2	Frt.	2	40	S. C. Corbin.....	Crisfield, Md.....	Pine Street.
3	Fsh.	2	14	James T. O'Connell.....	Newport, R. I.....	89 Long Wharf.
4	Fsh.	1	b 200	Beaufort Fish-Scrap & Oil Co. (N. C.).....	Beaufort, N. C.....	
5	Fsh.	3	40	International Packing Co. (Wash.).....	Seattle, Wash.....	Colman, Building.
6	Frt.	3	50	H. L. Deans.....	Norfolk, Va.....	Churchland, Va.
7	Pas.	1	110	Percy Lermond.....	Seattle, Wash.....	4633 Forty-fourth Avenue S.
8	Pas.	1	35	J. Milton Whitaker.....	Philadelphia, Pa.....	Goshen, N. J.
9	Pas.	4	160	E. J. F. Wrangel.....	do.....	466 North Seventh Street.
10	Pas.	1	40	Frank M. Howo.....	St. Augustine, Fla.....	Box 914.
11	Mso.	2	25	U. S. Shipping Board.....	Port Arthur, Tex.....	
12	Frt.	1	10	Bennie Yeach.....	Chicago, Ill.....	Kelthsburg, Ill.
13	Tow.	6	120	Oliver H. Powell.....	Mobile, Ala.....	100 North Royal Street.
14	Fsh.	2	30	E. J. Platto Fisheries.....	Baton Rouge, La.....	Vicksburg, Miss.
15	Pas.	2	32	Henry E. Northup.....	New York, N. Y.....	72 Ridgewood Avenue (B.).
16	Cod	5	24	Mary E. Placencia.....	Oloucester, Mass.....	10 Winchester Street.
17	Fsh.	3	20	Charles C. Heald.....	Milwaukee, Wis.....	Balloye Harbor, Wis.
18	Mso.	1	10	O. H. Hayes.....	Seward, Alaska.....	Latouche, Alaska.
19	Mso.	1	48	Azarlah Robinson.....	New York, N. Y.....	Bay Shore, N. Y.
20	Fsh.	0	35	Everett Pacific Fisheries Co. (Wash.).....	Seattle, Wash.....	Everett, Wash.
21	Plt.	2	21	Gamo, Fish, and Oyster Commission.....	Corpus Christi, Tex.....	Rockport, Tex.
22	Plt.	2	30	L. Kane.....	Juneau, Alaska.....	Hoonah, Alaska.
23	Frt.	2	60	Booth Fisheries Sardino Co. (Me.).....	Eastport, Me.....	125 Water Street.
24	Fsh.	2	15	Theodore Chamberlain.....	New York, N. Y.....	Mamaroneck, N. Y.
25	Tow.	1	32	Boston, Cape Cod & New York Canal Co. (Mass.).....	New Bedford, Mass.....	Hourne, Mass.
26	Mso.	1	7	Tod Sherzberg.....	Juneau, Alaska.....	
27	Frt.	2	60	Booth Fisheries Sardino Co. (Me.).....	Eastport, Me.....	125 Water Street.
28	Frt	18	220	Umpqua Transportation Co. (Oreg.).....	Marshfield, Oreg.....	Reedsport, Oreg.
29	Oys.	1	15	Robert M. Ewing.....	Wilmington, Del.....	Frederica, Del.
30	Whl.	20	b 325	Northern Whaling & Trading Co. (N. Y.).....	San Francisco, Calif.....	Oakland, Calif.
31	Tow.	3	32	Thomas R. Thomasson.....	Louisville, Ky.....	Frankfort, Ky.
32	Frt.	2	60	A. F. Quinn.....	Norfolk, Va.....	Hampton, Va.
33	Fsh.	6	24	Pensay Fisheries.....	Pensacola, Fla.....	Box 670.
34	Frt.	3	14	George H. Daly.....	Milwaukee, Wis.....	230 Reed Street.
35	Fsh.	2	45	Guy T. Griffith.....	Los Angeles, Calif.....	Long Beach, Calif.
36	Frt.	2	8	W. E. Lynn.....	Nashville, Tenn.....	316 West Water Street, Decatur, Ala.
37	Fsh.	9	100	Pasko Lukota.....	Seattle, Wash.....	2009 West Sixty-third Street.
38	Tow.	1	15	W. E. Monroe.....	Pittsburgh, Pa.....	Burning Springs, W. Va.
39	Frt.	2	24	C. A. Lockerman.....	Crisfield, Md.....	Box 257.
40	Tow.	1	40	F. J. Lyon.....	San Francisco, Calif.....	Alameda, Calif.
41	Oys.	1	25	Abram C. Whealey.....	New York, N. Y.....	Baldwin, N. Y.
42	Oys.	0	30	Harrison Joslin.....	Philadelphia, Pa.....	Newport, N. J.
43	Oys.	0	25	Howard Daniels.....	do.....	Leesburg, N. J.
44	Pas.	2	25	Frank R. Shaw.....	do.....	Wildwood, N. J.
45	Frt.	1	16	John Gombar.....	Bridgeport, Conn.....	410 Bond Street.
46	Frt.	1	45	Joseph A. Power.....	Savannah, Ga.....	
47	Fsh.	1	18	Peter Truckey.....	Marquette, Mich.....	St. Ignace, Mich.
48	Fsh.	32	30	Mrs. L. V. Thompson.....	Brunswick, Ga.....	Olum, Ga.
49	Frt.	2	15	Eugene Greer.....	Louisville, Ky.....	Hattletown, Ky.
50	Fsh.	2	18	Arthur Edwards.....	Seattle, Wash.....	500 West Seventieth Street.
51	Pas.	2	32	Marlo Co. (Fla.).....	St. Augustine, Fla.....	
52	Frt.	2	30	Thornbiko & Hix Lobster Co. (Me.).....	Rockland, Me.....	McLoon's Wharf.
53	Fsh.	4	100	Dennis J. Boland.....	Boston, Mass.....	Malden, Mass.
54	Oys.	3	32	Long Island Oyster Farms (N. Y.).....	do.....	Northport, N. Y.
55	Fsh.	3	18	James Pedersen.....	Milwaukee, Wis.....	Marquette, Wis.
56	Fsh.	2	10	Clarence Smith.....	Seattle, Wash.....	1222 Tyler Street, Port Townsend, Wash.
57	Pas.	3	30	William J. Blackburn.....	Philadelphia, Pa.....	417 Paull Avenue, Itx-borough.
58	Tow.	2	60	Horton & Horton.....	Houston, Tex.....	McKinley and Welasco Streets.
59	Cod	5	24	Alton L. Daggett.....	Provincetown, Mass.....	500 Conant Street.
60	Cod.	2	10	Roland Brewer.....	Gloucester, Mass.....	25 Pine Street.
61	Frt.	3	100	Johnson Tug & Barge Co. (Wash.).....	Port Angeles, Wash.....	212 North Laurel Street.
62	Tow.	4	146	Shaver Transportation Co. (Oreg.).....	Portland, Oreg.....	Foot Davis Street.
63	Mso.	2	16	A. Plato.....	Wilmington, N. C.....	Winnabow, N. C.
64	Fsh.	2	8	Peter Johnson.....	Milwaukee, Wis.....	316 Cushman Street, Marquette, Wis.
65	Pas.	1	24	E. R. Euro.....	Norfolk, Va.....	310 West Thirty-second Street.
66	Mso.	4	25	State Game, Fish and Oyster Department.....	Corpus Christi, Tex.....	Austin, Tex.
67	For.	2	24	C. E. Witham.....	Louisville, Ky.....	Petersburg, Ky.

1 Formerly ga. s. Patty May.

2 Formerly ga. s. Bartlo Bennett.

3 Sold to Sinclair Refining Co., 46 Nassau Street, New York, N. Y., but not yet redocumented

Motor Vessels

Line No.	Official No.	Signal letters	Rlg	Name of vessel	Tonnage		Register dimensions			When built	Where built
					Gross	Net	Length	Breadth	Depth		
					Feet			Feet			
1	229491		Ga. s.	Pearl	9	8	38.8	9.8	2.4	1927	Beaufort, N. C.
2	150719		Ga. s.	Pearl B	5	5	23.7	11.2	3.0	1890	Osterville, Mass.
3	222543		Ga. w.	Pearl C	14	0	40.0	12.0	3.0	1921	Canton, Mo.
4	220318		Ga. s.	Pearl F	10	7	35.8	10.4	4.3	1920	Seattle, Wash.
5	224604		Ga. s.	Pearl R	9	6	33.2	10.6	3.9	1925	Anglesa, N. J.
6	208336		Ga. s.	Pearl King	12	10	32.4	12.2	3.0	1911	Charleston, S. O.
7	205815		Ga. s.	Pearl D. Evans	23	9	56.1	16.0	4.5	1908	Weems, Va.
8	227880		Ga. s.	Pearl G. Davenport	20	9	52.0	12.7	6.1	1928	Crisfield, Md.
9	223558		Ol. s.	Pearl O	46	26	55.0	14.2	4.6	1927	Mobile, Ala.
10	230931		Ol. s.	Pearl of the Sea	22	9	44.3	15.0	6.1	1927	Fernandina, Fla.
11	225554		Ga. s.	Peasant	25	21	46.5	13.7	6.7	1923	Seattle, Wash.
12	210802		Ga. s.	Peconic	48	28	59.0	21.4	6.0	1912	Totterville, N. Y.
13	213364		Ga. s.	Pedro	0	0	40.2	9.5	2.4	1915	Kansas City, Mo.
14	209639		Ga. s.	Peer	0	0	34.0	11.4	3.8	1912	Los Angeles, Calif.
15	208921		Ga. s.	Peerless	13	12	40.3	14.2	4.3	1911	Ocean City, N. J.
16	206312		Ga. s.	Peerless	32	17	50.4	15.4	4.4	1911	Tampa, Fla.
17	209809		Ga. s.	Peerless	13	0	44.5	11.8	5.2	1912	Bellingham, Wash.
18	212848		Ga. s.	Peerless	12	11	41.2	13.0	4.5	1914	Hyannisport, Mass.
19	217371		Ol. s.	Peerless	32	17	54.0	10.7	5.9	1918	San Diego, Calif.
20	217563		Ga. s.	Peerless	12	8	43.2	10.3	4.2	1910	Crittenden, Va.
21	217714		Ol. s.	Peerless	50	40	69.8	15.7	4.5	1910	Vermilion, Ohio.
22	222087		Ga. s.	Peerless	12	8	44.9	13.0	3.0	1922	San Francisco, Calif.
23	225060		Ga. s.	Peerless	77	69	85.2	22.5	10.5	1926	Pensacola, Fla.
24	226305		Ol. s.	Peerless	20	20	50.0	16.7	5.3	1927	West Haven, Conn.
25	221377		Ga. s.	Peerless II	14	10	42.1	14.4	4.7	1921	Astoria, N. Y.
26	211127		Ga. s.	Peggy	12	10	41.3	9.0	3.8	1910	Buffalo, N. Y.
27	210096		Ga. s.	Peggy	6	5	33.8	11.2	3.1	1918	Barclonn, N. Y.
28	213200		Ga. s.	Peggy B	7	6	29.5	9.0	3.4	1910	Green Bay, Wis.
29	227220		Ga. s.	Peggy G	38	13	73.3	16.8	5.6	1923	Pascagoula, Miss.
30	221635		Ga. s.	Peggy H	9	7	33.4	8.2	3.6	1921	Everett, Wash.
31	222479		Ga. s.	Peggy O'Neil	13	11	42.8	14.1	2.7	1922	Stevenson, Wash.
32	203899	K W III	Ol. s.	Pelapscot	162	60	102.0	21.2	12.3	1927	South Portland, Me.
33	205248		Ga. s.	Pelican	14	10	53.2	12.3	3.0	1908	Hollvar, Tex.
34	206048		Ga. s.	Pelican	8	5	25.0	9.9	3.6	1909	Lakewood, Ohio.
35	212851		Ga. s.	Pelican	49	33	50.0	21.0	7.2	1914	Jacksonville, Fla.
36	214756		Ol. s.	Pelican	20	17	47.3	13.0	5.3	1917	Seattle, Wash.
37	220321		Ga. s.	Pelican	13	11	40.0	11.7	3.2	1910	Wethersfield, Conn.
38	150336		Ga. s.	Penguin	21	10	43.1	15.7	6.2	1883	Brooklyn, N. Y.
39	214891		Ga. s.	Penguin	41	15	68.0	16.8	6.1	1917	Oakland, Calif.
40	220601		Ol. s.	Penguin	45	17	68.7	18.3	6.7	1920	San Francisco, Calif.
41	227039		Ol. s.	Pennant	17	12	41.6	13.4	5.0	1927	Fernandina, Fla.
42	227120		Ga. s.	Penrose	22	8	42.8	11.7	4.3	1883	Bentley Manor, N. Y.
43	229097		Ga. s.	Pennsville	50	41	60.2	20.2	0.0	1920	Pennsville, N. J.
44	226237		Ga. s.	Penny	7	6	31.4	12.5	3.7	1900	Port Republic, N. J.
45	212733		Ga. s.	Pennsylvania	31	21	62.1	13.9	0.1	1914	Tacoma, Wash.
46	216828		Ga. s.	Pep	10	7	31.7	9.6	4.4	1918	Anacortes, Wash.
47	20333		Ga. s.	Perfect	20	25	63.0	18.2	4.7	1908	Seltuate, Mass.
48	205502		Ga. s.	Perfecto	12	8	31.0	9.2	3.0	1869	Tampa, Fla.
49	212260		Ga. s.	Per Gynt	20	13	30.9	13.0	5.4	1914	Seattle, Wash.
50	209324		Ga. s.	Perry	14	10	33.7	11.1	5.1	1911	do.
51	150291		Ga. s.	Perry Belmont	10	9	36.6	12.6	6.2	1883	Hayport, N. Y.
52	150968		Ga. s.	Perseverance	12	11	31.4	15.1	5.0	1902	Provincetown, Mass.
53	211291		Ga. s.	Perseverance	18	12	33.0	13.0	5.2	1913	Seattle, Wash.
54	212152		Ga. s.	Perseverance	21	11	48.0	17.6	4.7	1914	Dorchester, N. J.
55	217283		Ga. s.	Perseverance	15	12	45.0	13.0	3.2	1918	Warm Chuck, Alaska.
56	227096		Ga. s.	Perseverance	16	13	39.0	12.4	2.3	1927	Sitka, Alaska.
57	215933		Ga. s.	Pershing	21	18	45.5	12.8	6.6	1918	Seattle, Wash.
58	200242		Ga. s.	Peter	20	24	47.2	11.8	6.1	1903	Mantowoc, Wis.
59	211476		Ga. s.	Peter A	9	8	34.0	11.2	3.5	1913	Klawack, Alaska.
60	150222		Ga. s.	Peter Cassano	11	10	41.5	13.3	3.3	1881	Madisonville, La.
61	20018		Ga. s.	Peter Metzgar	16	11	45.0	16.0	4.4	1860	Perth Amboy, N. J.
62	216331		Ga. s.	Peter Pan	32	22	57.4	14.8	0.7	1918	Los Angeles, Calif.
63	225555		Ga. s.	Peter Pan	25	21	40.5	13.7	5.7	1920	Seattle, Wash.
64	150853		Ga. s.	Peter R. Palmer	25	12	55.8	17.0	5.0	1890	Essington, Pa.
65	218170		Ol. s.	Peterson No. 2	28	15	54.0	15.3	6.8	1919	San Francisco, Calif.
66	217277		Ga. s.	Peterson No. 3	15	9	40.0	11.8	5.1	1919	do.
67	209411		Ol. s.	Peterson No. 4	15	10	42.0	13.0	4.7	1911	do.
68	205623		Ga. s.	Peterson No. 5	37	25	40.4	15.3	4.5	1903	Alameda, Calif.

1 Formerly ga. s. Baby U.
 2 Formerly ga. s. Lamy.

3 Formerly U. S. C. G. st. Penrose.
 4 Formerly ga. s. G. F. Laviclette.

Line No.	Service	Crew	Horse-power	Name of owner	Home port	Address of owner
1	Frt.	2	16	John W. Salter	Beaufort, N. C.	Atlantic, N. C.
2	Fsh.	1	12	Charles Colo	Vineyard Haven, Mass.	Nantucket, Mass.
3	Frt.	2	30	F. E. Banner	Minneapolis, Minn.	New Boston, Ill.
4	Fsh.	1	12	R. W. Irwin	Ketchikan, Alaska	Wrangell, Alaska
5	Fsh.	1	23	Conrad D. Ritter	Philadelphia, Pa.	Wildwood, N. J.
6	Tow.	2	24	Simons Mayrant (S. C.)	Charleston, S. C.	Peoples Building.
7	Fsh.	4	45	J. J. Lawson	Newport News, Va.	Hampton, Va.
8	Frt.	1	32	William B. Perelful	Reedville, Va.	Blackwells, Va.
9	Frt.	4	180	R. H. Oswald	Mobile, Ala.	56 St. Michael Street.
10	Fsh.	2	50	Joe Fazio	St. Augustine, Fla.	0 Everett Street.
11	Fsh.	6	70	Sunny Point Packing Co. (Wash.)	Ketchikan, Alaska	
12	Oys.	5	60	Peconic Bay Oyster Co. (N. Y.)	New York, N. Y.	Greenport, N. Y.
13	Tow.	2	50	Kansas City Bridge Co. (Mo.)	Kansas City, Mo.	510 Orear Leslie Building.
14	Pas.	1	35	Judson F. Whiting	Los Angeles, Calif.	R. F. D. 2, Box 501.
15	Pas.	1	12	Herbert C. Smith	Philadelphia, Pa.	Ocean City, N. J.
16	Frt.	2	54	Tampa Sand & Shell Co. (Fla.)	Tampa, Fla.	Oak Street and Hillsborough River.
17	Tow.	2	65	Bellingham Tug & Barge Co. (Wash.)	Seattle, Wash.	Bellingham, Wash.
18	Fsh.	2	42	Feduo Fortin	Vineyard Haven, Mass.	Nantucket, Mass.
19	Fsh.	2	100	Westgate Sea Products Co.	San Diego, Calif.	Foot Juniper Street.
20	Pas.	1	40	U. S. Shipping Board	Norfolk, Va.	
21	Fsh.	3	85	Edward C. Lampe	Sandusky, Ohio	Vermilion, Ohio.
22	Tow.	1	50	Arthur Juhl	San Francisco, Calif.	998 Innes Avenue.
23	Fsh.	0	b 48	Warren Fish Co. (Fla.)	Pensacola, Fla.	Baylen Street Wharf.
24	Fsh.	3	70	Wolford C. Koman	New York, N. Y.	Sayville, N. Y.
25	Pas.	3	60	Paul Haesler	do	616A Willoughby Avenue (B.).
26	Frt.	1	24	Louis G. La Dine	Buffalo, N. Y.	163 Benzinger Street.
27	Fsh.	4	20	Maurice E. Grow	Cleveland, Ohio	Grand River, Ohio.
28	Fsh.	3	10	Ed. Hager	Milwaukee, Wis.	Green Bay, Wis.
29	Fsh.	0	28	Star Fish & Oyster Co.	Mobile, Ala.	
30	Tow.	1	25	Puget Sound Saw Mills & Shingle Co. (Wash.)	Seattle, Wash.	South Bellingham, Wash.
31	For.	1	25	C. T. Smith	Portland, Oreg.	Stevenson, Wash.
32	Tow.	7	360	Petepsco Paper Co. (Mo.)	Bath, Me.	Topsham, Mo.
33	Pas.	2	42	A. C. Fredericksen	Galveston, Tex.	1718 Avenue G.
34	Fsh.	1	12	W. L. Foster	Miami, Fla.	Route 2, 522 Little River Station.
35	For.	3	100	Florida Ferry Co. (Fla.)	Jacksonville, Fla.	20 South Main Street.
36	Fsh.	2	44	Nordby Supply Co. (Wash.)	Juneau, Alaska	1300 Western Avenue, Seattle, Wash.
37	Frt.	1	30	Axel J. Kask	Hartford, Conn.	Wethersfield, Conn.
38	Frt.	3	75	Amelia Palmateer	New York, N. Y.	Jersey City, N. J.
39	Fsh.	1	110	Alaska Packers Association (Calif.)	San Francisco, Calif.	111 California Street.
40	Tow.	1	20	E. V. Rideout	do	Pier 10.
41	Fsh.	1	b 45	Frank Uhlorn	St. Augustine, Fla.	835 South Palmello Avenue, Daytona, Fla.
42	Drq.	3	60	McWilliams Co. (La.)	New Orleans, La.	909 New Orleans Bank Building.
43	Frt.	3	45	James Alo	Philadelphia, Pa.	Pennsville, N. J.
44	Pas.	2	10	Frank Steelman	do	Ocean City, N. J.
45	Fsh.	5	40	San Juan Fishing & Packing Co. (Wash.)	Seward, Alaska	
46	Fsh.	2	20	L. M. Ison	Petersburg, Alaska	
47	Frt.	1	12	John E. Small	Holfast, Me.	
48	Pas.	2	20	Bayboro Marine Ways Co. (Fla.)	Tampa, Fla.	200 Seventh Avenue, South, St. Petersburg, Fla.
49	Fsh.	5	20	Alaska Consolidated Canneries (Del.)	Ketchikan, Alaska	
50	Fsh.	2	35	A. J. Midbar	Tacoma, Wash.	Parkland, Wash.
51	Pas.	1	20	Jons Jensen	New York, N. Y.	2269 Eimmons Avenue (B.).
52	Fsh.	2	10	J. Russell Leonard	do	Sag Harbor, N. Y.
53	Mso.	1	30	J. P. Bach	Juneau, Alaska	
54	Oys.	4	18	Albert C. Hagemann	Philadelphia, Pa.	Merchantville, N. J.
55	Fsh.	2	30	A. F. Wahl	Juneau, Alaska	Craig, Alaska.
56	Fsh.	4	18	Thomas Sanders	Sitka, Alaska	
57	Fsh.	0	30	Olo Pedersen	Seattle, Wash.	1021 West Hotwell Street.
58	Fsh.	3	b 40	Frank F. Spidle	Milwaukee, Wis.	Monominee, Mich.
59	Fsh.	1	16	Swift, Arthur, Crosby Co. (Wash.)	Juneau, Alaska	Sulzer, Alaska.
60	Fsh.	2	28	Theo. Engeran	New Orleans, La.	Houma, La.
61	Mso.	2	48	James K. Jackson	Newark, N. J.	Paterson, N. J.
62	Fsh.	0	50	Palmito Oilgo	Los Angeles, Calif.	658 Eighth Street, East San Pedro, Calif.
63	Fsh.	0	70	Sunny Point Packing Co. (Wash.)	Ketchikan, Alaska	
64	Oys.	7	25	Samuel C. Lake	Philadelphia, Pa.	Port Norris, N. J.
65	Tow.	1	150	Harbor Tug & Barge Co. (Calif.)	San Francisco, Calif.	Pier 14, Mission Street Wharf.
66	Tow.	1	60	do	do	do.
67	Pas.	1	80	do	do	do.
68	Pas.	1	60	do	do	do.

1 Formerly ga. s. Henry C. Peterson.
 2 Formerly ga. s. Phyllis.

1 Formerly ga. s. Sunlight.

Line No.	Official No.	Signal letters	Rig	Name of vessel	Tonnage		Register dimensions			When built	Where built
					Gross	Net	Length	Breadth	Depth		
1	204595		Ol. s.	Peterson No. 6	19	13	45.0	15.0	3.0	1906	Tiburon, Calif.
2	218394		Ol. s.	Peterson No. 7	28	15	54.0	16.3	6.8	1910	San Francisco, Calif.
3	210310		Ol. s.	Peterson No. 8	23	15	51.0	14.5	5.8	1912	Los Angeles, Calif.
4	230905		Ga. s.	Peterson No. 9	15	10	42.7	12.0	4.8	1908	Tiburon, Calif.
5	209182		Ga. s.	Peterson No. 11	10	7	38.0	12.3	4.0	1911	San Francisco, Calif.
6	211135		Ol. s.	Peterson No. 12	12	8	37.7	12.3	4.4	1913	do.
7	212772		Ga. s.	Peterson No. 14	15	10	45.4	14.0	4.4	1914	do.
8	216035		Ga. s.	Peterson No. 16	11	7	38.7	13.5	4.6	1918	do.
9	216139		Ga. s.	Peterson No. 18	18	12	48.4	13.0	5.6	1918	do.
10	160718		Ga. s.	Petrol.	8	7	29.8	12.8	3.7	1896	City Island, N. Y.
11	160851		Ga. s.	Petrol.	13	8	43.5	13.5	4.2	1900	Bridgeport, Conn.
12	150915		Ga. s.	Petrol.	14	13	39.5	14.0	3.5	1901	Hayville, N. J.
13	203380		Ga. s.	Petrol.	9	6	31.4	10.4	3.3	1903	Tacoma, Wash.
14	205062		Ga. s.	Petrol.	16	11	53.6	13.0	2.0	1900	Astoria, Ore.
15	207559		Ga. s.	Petrol.	7	5	28.0	9.0	3.4	1909	Mantowoc, Wis.
16	209091		Ga. s.	Petrol.	11	7	33.8	8.9	3.4	1911	East San Pedro, Calif.
17	212157		Ga. s.	Petrol.	10	6	38.0	10.8	3.4	1910	St. Andrew, Fla.
18	213110		Ga. s.	Petrol.	17	11	45.4	14.3	5.3	1915	Sausalito, Calif.
19	215198		Ga. s.	Petrol.	10	5	31.5	9.5	5.1	1912	Warren, Mo.
20	216332		Ga. s.	Petrol.	80	67	70.0	17.5	7.4	1918	Seattle, Wash.
21	220830		Ga. s.	Petrol.	39	8	69.6	14.3	5.7	1914	Ocean Springs, Miss.
22	227285		Ol. s.	Petrol.	16	7	39.4	11.0	6.8	1923	Astoria, Ore.
23	219730		Ga. s.	Petrograd	9	5	40.7	10.7	2.2	1915	Olga, La.
24	206821		Ga. s.	PETROLIUM	67	43	77.5	16.2	6.0	1909	Alameda, Calif.
25	206494	LCGT	Ga. s.	PETROLIUM II	220	139	111.0	21.5	11.5	1911	do.
26	208073		Ga. s.	Petrolia	10	10	28.4	8.3	3.0	1910	Gills Rock, Wis.
27	216195		Ga. s.	Petrolia	43	17	63.0	15.2	3.5	1917	New Orleans, La.
28	214530		Ol. s.	PETROLIA No. 1	62	44	80.7	16.8	4.0	1910	Baltimore, Md.
29	220747		Ga. s.	Petrolia No. 3	20	14	50.7	14.3	5.2	1920	do.
30	215211		Ol. s.	Petrolia No. 5	18	11	52.0	13.0	4.4	1911	Poquoson, Va.
31	214885		Ol. s.	Petrolia No. 6	167	101	130.5	20.0	8.0	1917	Galveston, Tex.
32	221595		Ga. s.	PETROLIA No. 7	292	166	140.0	28.1	8.0	1921	Baltimore, Md.
33	207746		Ga. s.	Petrolia No. 8	22	15	57.2	13.3	4.7	1910	Madison, Md.
34	116724		Ga. s.	Pewee	14	0	45.5	13.6	4.0	1896	Blaine, Wash.
35	200431		Ga. s.	Phalainoula	18	11	44.8	15.0	6.4	1903	Gloucester, Mass.
36	212753		Ga. s.	Phalarope	12	5	43.5	9.2	3.0	1912	Ossining, N. Y.
37	150825		Ga. s.	Phantoni	11	7	23.0	12.3	3.8	1899	Sarasota, Fla.
38	214532		Ga. s.	Pharab	15	8	45.3	13.2	4.3	1916	Crittenden, Va.
39	218363		Ga. s.	Pheasant	10	8	43.0	9.3	3.2	1913	Douglas, Alaska
40	150600		Ga. s.	Phebe Cochran	7	5	34.4	13.8	3.0	1892	Patchogue, N. Y.
41	219285		Ga. s.	Phebe Mae	7	5	31.7	10.0	4.0	1919	Westerly, R. I.
42	207263		Ga. s.	Phenix	15	14	31.2	14.5	6.2	1904	Wickford, R. I.
43	218396		Ga. w.	Phill A. Bohan	14	13	60.8	12.0	2.5	1919	St. Louis, Mo.
44	160900		Ol. s.	Phillip P. Manto	69	01	81.0	22.0	9.0	1902	Essex, Mass.
45	217788		Ga. s.	Phillip	7	0	31.0	10.3	3.4	1914	Bay City, Mich.
46	212810		Ga. w.	Phillis Jane	34	15	50.0	10.9	3.4	1914	Heldsburg, Ky.
47	160388		Ga. s.	Phoeb II, Townsend	20	12	54.0	18.4	4.5	1886	Hridgoton, N. J.
48	203900		Ga. s.	Phoenix	18	12	43.0	12.8	5.2	1907	Hoguilam, Wash.
49	206938		Ga. s.	PHOENIX	21	14	59.0	12.3	6.0	1909	Alameda, Calif.
50	210451		Ga. s.	Phoenix	22	15	44.0	14.0	5.4	1912	Seattle, Wash.
51	221718		Ga. s.	Phoenix	48	33	62.1	17.5	6.7	1921	West Norfolk, Va.
52	213930		Ga. s.	Phoenix II	28	19	52.0	14.0	6.5	1910	Tacoma, Wash.
53	214817		Ga. s.	Phoenix III	32	20	50.4	13.0	6.0	1917	Docketon, Wash.
54	215220		Ga. s.	Phoenix IV	30	21	50.4	13.0	6.0	1917	do.
55	210250		Ga. s.	Phoenix V	24	16	50.0	15.2	4.9	1918	Astoria, Ore.
56	215140		Ga. s.	Phoenix VI	18	15	43.3	12.7	4.8	1917	Seattle, Wash.
57	212007		Ga. s.	Phoenix VII	28	19	40.4	13.0	5.7	1914	Tacoma, Wash.
58	210931		Ga. s.	Phoenix VIII	25	14	50.3	14.2	4.0	1920	Astoria, Ore.
59	220035		Ga. s.	Phoenix X	70	23	79.0	18.8	6.8	1920	Vancouver, Wash.
00	207817		Ga. s.	Phyllis	12	11	40.0	11.3	3.6	1905	New Rochelle, N. Y.
01	217121		Ga. s.	Phyllis	5	5	26.0	8.5	3.4	1910	Gould City, Mich.
02	221800		Ol. s.	Phyllis	29	11	50.5	13.0	6.4	1909	San Francisco, Calif.
03	220150		Ga. s.	Phyllis	13	8	35.3	13.4	3.7	1924	Islip, N. Y.
04	225169		Ol. s.	Phyllis A	25	9	57.8	14.5	6.1	1925	Kennebunkport, Me.
05	221201		Ol. s.	Phyllis J	20	15	50.0	15.0	6.5	1921	Thomaston, Mo.
06	220781		Ol. s.	Phyllis B	40	31	59.7	15.5	7.3	1927	Poulsbo, Wash.
07	222107		Ga. w.	Phyllis Lorraine	33	20	60.0	16.7	2.8	1922	Iona, S. Dak.
08	217958		Ga. s.	Picaron	11	0	36.5	9.1	5.2	1907	Wareham, Mass.
09	220932		Ga. s.	Picaron	9	0	31.1	12.1	5.3	1927	Seattle, Wash.
70	160387		Ga. s.	Picayune	0	5	32.0	10.8	3.8	1886	Terrebone Parish, La.

1 Formerly ga. s. Twilight.
 2 Formerly ga. s. Joo and Dick.
 3 Formerly ga. s. Crescent.
 4 Formerly ga. s. Capt. Chas. Rock.
 5 Formerly ga. s. Nevermind.

* Formerly ga. s. Victor.
 † Formerly ga. s. Pan Am.
 ‡ Formerly ga. s. Effient.
 § Formerly ga. s. Petrolia No. 7.
 ¶ Formerly ga. s. Petrolia No. 2.
 ** Formerly ga. s. Ruth and Earle.

Line No.	Service	Crew	Horse power	Name of owner	Home port	Address of owner
1	Tow.	1	65	Harbor Tug & Barge Co. (Calif.)	San Francisco, Calif.	Pier 14, Mission Street Wharf.
2	Tow.	1	b 100	do.	do.	do.
3	Tow.	1	75	do.	do.	do.
4	Pas.	1	50	do.	do.	do.
5	Pas.	1	30	do.	do.	do.
6	Pas.	1	b 50	do.	do.	do.
7	Pas.	1	80	do.	do.	do.
8	Tow.	1	50	do.	do.	do.
9	Pas.	1	50	do.	do.	do.
10	Oys.	1	10	Joseph H. Scudder	New York, N. Y.	Huntington, N. Y.
11	Frt.	4	25	Standard Oyster Co. (Conn.)	Bridgeport, Conn.	134 Water Street, South Norwalk, Conn.
12	Frt.	3	24	George A. Zeller	Miami, Fla.	West Palm Beach, Fla.
13	Pas.	1	25	B. Norman	Tacoma, Wash.	Sixth Avenue Station.
14	Fsh.	1	50	Alaska Packers Association (Calif.)	Port Townsend, Wash.	Pioneer Building, Blaine, Wash.
15	Fsh.	2	18	Frank Gleason	Grand Haven, Mich.	Saugatuck, Mich.
16	Fsh.	1	20	Sigurdur Johnson	San Diego, Calif.	Pickwick Hotel.
17	Frt.	2	28	W. T. Wathen	Apalachicola, Fla.	Carrabelle, Fla.
18	Tow.	1	80	Bay Cities Transportation Co. (Calif.)	San Francisco, Calif.	Pier 5.
19	Cod.	4	30	Iroy F. Eaton	Portland, Me.	Harrison, Me.
20	Fsh.	8	100	Nakat Packing Corporation (N. Y.)	Ketchikan, Alaska	
21	Tow.	3	75	Porter Dock Co.	Key West, Fla.	Foot Duval Street.
22	Fsh.	2	30	Natt Sorvaag	Portland, Oreg.	1476 Klrby Street.
23	Oys.	1	12	Jose Murina	New Orleans, La.	Empire, La.
24	Frt.	3	80	Standard Oil Co. of California (Del.)	San Francisco, Calif.	225 Hush Street.
25	Tnk.	11	b 200	do.	do.	do.
26	Fsh.	3	7	Henry Einarson	Milwaukee, Wis.	Detroit Harbor, Wis.
27	Frt.	2	75	Henry R. Vogt	New Orleans, La.	1116 Pauline Street.
28	Tnk.	2	75	Standard Shipping Co. (Del.)	Norfolk, Va.	Ninth and Granby Streets.
29	Frt.	3	60	Standard Oil Co. (N. J.)	New York, N. Y.	26 Broadway.
30	Frt.	2	21	do.	Norfolk, Va.	Ninth and Granby Streets.
31	Frt.	6	b 100	do.	do.	do.
32	Tnk.	4	400	do.	Baltimore, Md.	Second Avenue and Clinton Streets.
33	Frt.	2	50	do.	Norfolk, Va.	Ninth and Granby Streets.
34	Fsh.	2	50	Alaska Packers Association (Calif.)	San Francisco, Calif.	111 California Street.
35	Fsh.	2	24	Francisco Aglano	Tampa, Fla.	2207 North Albany Avenue.
36	Tow.	2	32	Camp Manufacturing Co. (Va.)	Norfolk, Va.	Franklin, Va.
37	Frt.	1	8	S. W. Hamlin	Tampa, Fla.	Osprey, Va.
38	Fsh.	2	45	G. T. Elliott Co. (Va.)	Newport News, Va.	Hampton, Va.
39	Pas.	1	25	Mrs. Irlita Itho	Juneau, Alaska	
40	Pas.	1	25	Joseph W. Ketcham	New York, N. Y.	Bay Shore, N. Y.
41	Fsh.	1	10	Jesse R. Brooks	do.	Greenport, N. Y.
42	Misc.	1	16	William J. Champlon	Newport, R. I.	27 West Pelham Street.
43	Pas.	1	00	L. B. Brook	St. Louis, Mo.	Florissant, Mo.
44	Fsh.	16	60	Phillip P. Manta	Boston, Mass.	221 Commercial Street.
45	Fsh.	2	24	Arthur D. Shawl	Grand Haven, Mich.	Cheboygan, Mich.
46	Tow.	3	15	Jas. F. DuBois	Cincinnati, Ohio	Bellair, Ohio.
47	Oys.	6	25	Limwood Oskill	Philadelphia, Pa.	Port Norris, N. J.
48	Fsh.	2	30	A. A. Bugge	Seattle, Wash.	Sequim, Wash.
49	Tow.	1	125	Alaska Packers' Association (Calif.)	San Francisco, Calif.	111 California Street.
50	Fsh.	4	27	Olo Holm	Juneau, Alaska	Petersburg, Alaska.
51	Tnk.	4	00	Phoenix Fuel Supply Corporation (N. Y.)	New York, N. Y.	55 West Forty-second Street.
52	Fsh.	3	50	Sunny Point Packing Co. (Wash.)	Ketchikan, Alaska	
53	Fsh.	3	40	do.	do.	
54	Fsh.	8	45	do.	do.	
55	Fsh.	2	50	George W. Sanborn	Astoria, Oreg.	
56	Fsh.	5	20	Sunny Point Packing Co. (Wash.)	Kotikhan, Alaska	
57	Fsh.	2	35	do.	do.	
58	Frt.	1	55	George W. Sanborn	Astoria, Oreg.	
59	Fsh.	4	150	Deep Sea Salmon Co. (Wash.)	Juneau, Alaska	
60	Pas.	2	20	Theodore H. Hland	New York, N. Y.	Babylon, N. Y.
61	Fsh.	2	8	Manuel Frazier	Grand Haven, Mich.	Nautubway, Mich.
62	Tow.	2	160	O. A. Daeweritz	San Francisco, Calif.	212 American National Bank.
63	Tow.	1	80	Harold A. Leek	New York, N. Y.	Islip, N. Y.
64	Cod.	8	45	Albert Arnold	Gloucester, Mass.	10 Marble Street.
65	Cod.	5	45	Samuel E. Jackson	Vineyard Haven, Mass.	Nantucket, Mass.
66	Fsh.	5	75	J. E. Shields	Seattle, Wash.	Pier 1.
67	Per.	1	21	George Tagtow	Pembina, N. Dak.	Lower Urnle, S. Dak.
68	Ten.	2	18	W. L. Anderson	Charleston, S. C.	Boyces Wharf.
69	Mse.	1	10	O. A. Sturham	Seattle, Wash.	801 Homer Street.
70	Frt.	1	0	Louis Rebardt	New Orleans, La.	Morgan City, La.

¹⁰ Formerly ga. s. Johnstone.
¹¹ Formerly ga. s. S. O. Co. No. 7.
¹² Formerly ga. s. Mary Blinn.
¹³ Formerly st. s. Sockeye.
¹⁴ Formerly ga. s. Diana.

¹⁵ Formerly ga. s. Rosemary.
¹⁶ Formerly ga. s. Nellie.
¹⁷ Formerly ga. s. in Canoe.
¹⁸ Formerly ga. s. b. Chuan.
¹⁹ Formerly ga. s. Lieut. W. L. Murphy.

Line No.	Official No.	Signal letters	Rig	Name of vessel	Tonnage		Register dimensions			When built	Where built
					Gross	Net	Length	Breadth	Depth		
					Feet			Feet			
1	225556		Ga. s.	Plekanlany	25	21	46.6	13.7	5.7	1020	Seattle, Wash.
2	212305		Ol. s.	Pickering	11	8	38.9	10.2	4.5	1014	Tacoma, Wash.
3	214383		Ga. s.	Pico	225	101	109.6	24.0	10.0	1914	San Francisco, Calif.
4	227200		Ol. s.	Pierce	18	14	37.0	11.0	5.0	1028	Tacoma, Wash.
5	224079		Ga. s.	Piorre	19	13	49.7	13.4	4.8	1025	North East, Md.
6	211091		Ga. s.	Pigeon	22	15	45.5	14.0	5.8	1913	Seattle, Wash.
7	150908		Ga. s.	Pike	13	9	49.0	10.5	4.0	1903	Hurton, Wash.
8	150531		Ga. s.	Pilgrim	10	9	36.6	11.8	4.2	1888	Bergen Point, N. J.
9	150680		Ga. s.	Pilgrim	99	78	104.3	23.0	6.7	1893	Wilmington, Del.
10	201701		Ga. s.	Pilgrim	8	5	33.0	9.0	3.2	1905	Seattle, Wash.
11	205010		Ga. s.	Pilgrim	13	11	30.4	13.0	5.1	1908	New York, N. Y.
12	206775		Ol. s.	Pilgrim	107	52	91.3	23.4	4.7	1012	Essex, Mass.
13	213021		Ga. s.	Pilgrim	12	0	35.2	10.0	4.7	1916	Seattle, Wash.
14	213725		Ga. s.	Pilgrim	10	0	42.2	9.8	2.8	1915	Sealove, N. C.
15	223254		Ga. s.	Pilgrim	10	8	35.5	11.1	4.2	1923	Quilcene, Wash.
16	225713		Ga. w.	Pilgrim	117	110	100.0	30.0	5.0	1920	Jeffersonville, Ind.
17	200971		Ga. s.	Pilot	12	8	40.2	11.3	3.8	1904	Astoria, Ore.
18	207144		Ga. s.	Pilot	7	7	28.5	7.8	3.3	1897	Mantolowoc, Wis.
19	210930		Ga. s.	Pilot	41	21	62.7	17.4	5.8	1913	Crittenden, Va.
20	212436		Ga. s.	Pilot	10	13	52.0	13.7	6.7	1914	San Diego, Calif.
21	213106		Ol. s.	Pilot	22	16	47.6	14.0	5.8	1915	Portland, Mo.
22	213853		Ga. s.	Pilot	16	9	45.0	11.2	5.0	1915	Honolulu, Hawaii
23	215885		Ga. s.	Pilot	37	18	68.2	17.1	6.5	1912	Mahone Bay, Nova Scotia
24	216989		Ga. w.	Pilot	18	11	63.7	12.0	1.8	1910	Maysville, Ky.
25	224289		Ol. s.	Pilot	140	65	110.2	25.2	12.6	1924	Essex, Mass.
26	221474		Ga. s.	Pilot I.	8	6	37.4	8.6	4.5	1921	Key West, Fla.
27	213564		Ga. s.	Pilot No. 1	15	10	51.5	13.4	2.7	1915	Astoria, Ore.
28	217583		Ga. s.	Pilot No. 1	30	15	59.7	13.3	5.0	1918	Battery Park, Va.
29	201915		Ga. s.	Pilot No. 2	14	10	47.7	12.2	5.0	1908	Astoria, Ore.
30	217824		Ga. s.	Pilot No. 2	27	11	60.0	12.8	6.0	1918	Battery Park, Va.
31	220127		Ga. s.	Pilot No. 2	9	5	33.4	8.3	4.5	1910	Portsmouth, N. H.
32	150380		Ga. s.	Pilot's Bride	10	6	34.0	12.5	3.0	1886	Clearwater Harbor, Fla.
33	85250		Ga. s.	Pines of York	20	10	42.0	15.3	4.2	1873	Northport, N. Y.
34	150409		Ga. s.	Pinto	84	65	72.0	25.4	6.5	1890	Benicia, Calif.
35	150310		Ol. s.	Pinto	33	22	59.1	16.0	6.0	1883	White Haven, Md.
36	150951		Ga. s.	Pinto	100	50	92.0	24.4	9.8	1893	Essex, Mass.
37	208932		Ga. s.	Pinto	8	7	34.8	10.0	4.1	1902	Chelsea, Mass.
38	219179	L T N F	Ol. s.	Pintails	1,111	635	204.8	35.6	16.8	1910	Nowburgh, N. Y.
39	209317		Ga. s.	Pinto	11	7	38.9	10.3	4.0	1912	Port Hadlock, Wash.
40	136281		Ol. s.	Pioneer	83	53	81.0	23.0	0.2	1892	Essex, Mass.
41	150352		Ga. s.	Pioneer	43	41	57.0	21.0	4.0	1885	Marcus Hook, Pa.
42	150676		Ga. s.	Pioneer	7	5	30.0	12.9	2.0	1894	Patchogue, N. Y.
43	201682		Ga. s.	Pioneer	13	10	43.3	10.8	4.2	1904	Eagle Harbor, Wash.
44	201740		Ol. s.	PIONEER	443	303	156.2	25.4	11.1	1902	Geostemunde, Germany
45	203111		Ga. s.	Pioneer	12	8	40.3	9.0	2.8	1906	Ketchikan, Alaska
46	216189		Ga. s.	Pioneer	14	10	46.5	13.0	6.0	1912	Chicago, Ill.
47	210632		Ga. s.	Pioneer	10	10	28.0	9.5	3.4	1912	Little Sausalito, Wis.
48	212074		Ga. s.	Pioneer	71	48	69.8	17.5	8.4	1914	Poulsbo, Wash.
49	212241		Ga. s.	Pioneer	0	0	33.2	10.2	4.7	1914	Brooklyn, N. Y.
50	216502		Ga. s.	Pioneer	29	0	65.0	15.0	5.0	1918	East Metchus, Mo.
51	220058		Ga. s.	Pioneer	42	20	60.0	17.2	6.0	1920	Vancouver, Wash.
52	220503		Ga. s.	Pioneer	10	11	44.0	12.7	4.8	1920	Baltimore, Md.
53	221371		Ol. s.	Pioneer	43	33	60.9	22.0	5.0	1921	Seattle, Wash.
54	200183		Ga. s.	Pioneer II	17	12	36.0	11.8	4.0	1909	do.
55	213210		Ol. s.	Pioneer II	50	43	61.7	18.4	3.2	1915	Windsor Locks, Conn.
56	214778		Ga. s.	Pioneer III	32	29	40.8	14.2	6.2	1917	Seattle, Wash.
57	200686		Ga. s.	Piper	7	5	42.0	12.0	3.4	1904	Accomac, Va.
58	216987		Ga. s.	Pipl.	40	8	67.8	16.0	5.7	1918	Oakland, Calif.
59	212219		Ga. s.	Pippin	8	5	31.8	8.5	3.7	1914	Lisaboula, Wash.
60	207233		Ol. s.	Pirate	15	10	47.1	14.0	6.2	1910	San Francisco, Calif.
61	211498		Ga. s.	Pirate	20	20	53.7	15.0	4.0	1913	Caledonia, Wash.
62	212257		Ga. s.	Pirate	54	30	60.5	21.5	6.8	1914	Oakland, Calif.
63	220850		Ga. s.	Pirate	23	10	52.5	13.8	6.0	1920	Battery Park, Va.
64	223012		Ol. s.	Pirate	16	14	36.0	13.4	4.0	1924	Sapelo Island, Ga.
65	221123		Ga. s.	Pirate	13	11	33.5	10.0	4.2	1921	Detroit Harbor, Wis.
66	216753		Ga. s.	Piru	68	50	77.5	21.3	4.2	1917	Wilmington, Calif.
67	150422		Ga. s.	Pitt Sing.	0	7	34.0	11.0	5.0	1887	San Francisco, Calif.
68	213418		Ga. s.	Pivason	0	8	36.4	12.0	2.4	1915	Stockton, Calif.
69	224611		Ga. s.	Planet	39	29	68.8	15.8	6.7	1925	Docketon, Wash.
70	223013		Ol. s.	Plattsburgh	86	68	70.7	21.5	6.5	1923	Whitehall, N. Y.
71	216341		Ga. s.	Playfair	7	0	32.0	9.1	3.8	1918	Quilcene, Wash.

1 Formerly ga. s. Lenora Silveira.
 2 Formerly British ga. s. Casareco No. 3.

3 Formerly U. S. Navy ga. s. No. 14747.
 4 Formerly sloop George Millner.

Line No.	Service	Crew	Horse-power	Name of owner	Home port	Address of owner
1	Fsh.	6	70	Sunny Point Packing Co. (Wash.)	Ketchikan, Alaska	
2	Tow.	2	125	A. L. McNeely	Seattle, Wash.	1723 Northlake Place.
3	Frt.	7	160	Standard Oil Co. of California (Del.)	San Francisco, Calif.	225 Bush Street.
4	Fsh.	3	40	N. M. Nilson	Tacoma, Wash.	4416 North Thirtieth Street.
5	Fsh.	1	40	Chas. E. Biddle	Baltimore, Md.	North East, Md.
6	Fsh.	4	40	International Packing Co. (Wash.)	Seattle, Wash.	410 Colman Bldg.
7	Fsh.	5	40	Booth Fisheries Co. (Del.)	do.	Marlon Building.
8	Frt.	1	16	Henry C. Greenhalgh	Providence, R. I.	426 Wickenden Street.
9	Fsh.	12	120	Newport Fisheries Co. (N. C.)	Beaufort, N. C.	Morehead City, N. C.
10	Fsh.	1	16	T. H. Davis	Juneau, Alaska	Care J. V. Davis.
11	Frt.	1	8	Alexander Anderson	New York, N. Y.	City Island, N. Y.
12	Fsh.	21	55	Langford & Pino	Gloucester, Mass.	37 Rogers Street.
13	Frt.	1	12	Charles W. Pajouan	Seward, Alaska	Afognak, Alaska.
14	Frt.	1	16	S. P. Willis	Washington, N. C.	
15	Msc.	2	5	Thos. Drake	Seattle, Wash.	Stanwood, Wash.
16	Fer.	10	180	Tri-State Ferry Co. (Ill.)	St. Louis, Mo.	Calro, Ill.
17	Fsh.	2	35	Surf Packing Co. (Wash.)	Seattle, Wash.	
18	Fsh.	3	12	Edward Olson	Milwaukee, Wis.	Marinette, Wis.
19	Frt.	3	60	Edenton-Maeky Ferry Co.	Elizabeth City, N. C.	Edenton, N. C.
20	Pit.	1	35	Hilton C. Johnson	San Diego, Calif.	3703 Georgia Street.
21	Cod.	8	60	Alfred Geonveso	Boston, Mass.	Revere, Mass.
22	Tow.	1	50	Young Bros. (Ltd.) (Hawaii)	Honolulu, Hawaii	Old Boat Landing.
23	Cod.	10	60	Custodio Cecilio, jr.	Honolulu, Mass.	9 Honrich Court.
24	Tow.	1	35	Charles Armstrong	Louisville, Ky.	Frankfort, Ky.
25	Pit.	6	200	Boston Pilots Relief Society (Mass.)	Hoston, Mass.	Lewis Wharf.
26	Pit.	3	40	Eugene Knight	Key West, Fla.	708 Eaton Street.
27	Pas.	1	80	O. F. Jacobson	Newport, Ore.	
28	Tow.	2	60	Waldoek-Deal Dredging Co. (Fla.)	Miami, Fla.	Box 1338.
29	Pas.	1	50	Arrow Tug & Barge Co. (Oreg.)	Astoria, Oreg.	60 Tenth Street.
30	Pit.	2	60	W. R. Boutwell	Norfolk, Va.	Do.
31	Pas.	1	50	Pilots Launch Co. (Wash.)	Seattle, Wash.	423 Colman Building.
32	Frt.	1	12	Walter J. Love	Key West, Fla.	708 Eaton Street.
33	Frt.	3	40	E. L. Boyce	Norfolk, Va.	Portsmouth, Va.
34	Frt.	3	50	Southwest Onyx & Marble Co.	San Diego, Calif.	Foot Crosby Street.
35	Fsh.	4	60	William H. Tucker	New York, N. Y.	Easthampton, N. Y.
36	Frt.	4	68	Arie Groenendaal	Oswego, N. Y.	
37	Tow.	3	40	Ponce & Quayama R. R. Co. (N. J.)	San Juan, P. R.	Aguirre, P. R.
38	Tnk.	17	b 625	New England Oil Refining Co. (Mass.)	Boston, Mass.	60 Federal Street.
39	Drg.	1	20	Longview Dredging & Construction Co. (Wash.)	Portland, Oreg.	Rio Vista, Calif.
40	Fsh.	15	70	Portland Trawling Co. (Mo.)	New York, N. Y.	1 Fulton Fish Market.
41	Frt.	3	30	Francis J. McDonald	Philadelphia, Pa.	Mifflin Street Wharf.
42	Fsh.	1	24	August Albert	New York, N. Y.	Canarsie, N. Y.
43	Fsh.	3	20	C. A. Sonick	Ketchikan, Alaska	
44	Frt.	1	240	Crowley Launch and Tugboat Co. (Calif.)	San Francisco, Calif.	Mission Street Wharf.
45	Fsh.	1	25	Atlas Packing Co. (Wash.)	Juneau, Alaska	Ketchikan, Alaska.
46	Tow.	2	100	National Brix Co. (Ill.)	Chicago, Ill.	160 North La Salle Street.
47	Fsh.	4	10	George Roderick	Milwaukee, Wis.	Blg Suamico, Wis.
48	Fsh.	15	110	Ingvald Hanson	Ketchikan, Alaska	
49	Pas.	2	21	John Wetliener	New York, N. Y.	Canarsie, N. Y.
50	Frt.	2	60	Booth Fisheries Sardinia Co. (Mo.)	Eastport, Me.	125 Water Street.
51	Fsh.	3	60	Pioneer Packing Co. (Wash.)	Seattle, Wash.	600 Colmah Building.
52	Tow.	3	60	Phoenix Utility Co. (Conn.)	Miami, Fla.	139 Southwest Fourth Street.
53	Pas.	2	50	Puget Sound Navigation Co. (Nev.)	Seattle, Wash.	Colman Dock.
54	Fsh.	5	20	J. Zeldenrust	do.	7101 Twenty-eighth Avenue N.W.
55	Drg.	2	60	Springfield Navigation Co. (Mass.)	Boston, Mass.	Springfield, Mass.
56	Fsh.	4	50	N. O. Utvag	Seattle, Wash.	Poulsbo, Wash.
57	Oys.	1	12	W. H. Lang	Cape Charles, Va.	Accomac, Va.
58	Tow.	2	110	Alaska Packers Association (Calif.)	San Francisco, Calif.	111 California Street.
59	Frt.	1	14	A. J. Norwold	Ketchikan, Alaska	
60	Tow.	1	b 110	Harbor Tug and Barge Co. (Calif.)	San Francisco, Calif.	Mission Street Wharf.
61	Fsh.	5	40	Andrew Omderson	Ketchikan, Alaska	
62	Frt.	3	80	Union Fish Co. (Calif.)	San Francisco, Calif.	141 Clay Street.
63	Frt.	1	40	A. Willis Lovell	Norfolk, Va.	
64	Oys.	3	7	Sea Island Canning Co. (Ga.)	Drumstick, Ga.	Darlen, Ga.
65	Fsh.	3	15	John Christanson	Milwaukee, Wis.	Detroit Harbor, Wis.
66	Tnk.	3	100	Union Oil Co. (Calif.)	Los Angeles, Calif.	Union Oil Building.
67	Frt.	2	16	Henry Jacobsen	Unalaska, Alaska	
68	Pas.	1	45	Augustus T. Smith	Eureka, Calif.	Requa, Calif.
69	Fsh.	8	40	Seeko Blanko	Tacoma, Wash.	2121 South Tacoma Avenue.
70	Fer.	3	90	Charlotte Essex Ferry Co. (N. Y.)	Rouses Point, N. Y.	Essex, N. Y.
71	Fsh.	2	20	W. Hermann	Seattle, Wash.	

¹ Formerly ga. s. Edward A. Rice.

Motor Vessels

Line No.	Official No.	Signal letters	Rtg	Name of vessel	Tonnage		Register dimensions			When built	Where built
					Gross	Net	Length	Breadth	Depth		
1	206448		Ga. s.	Plover	28	10	57.7	14.8	5.7	1909	Tacoma, Wash.
2	214912		Ga. s.	Plover	36	28	60.7	15.3	6.5	1917	Seattle, Wash.
3	150638		Ga. s.	Pluck	10	7	43.0	12.0	2.5	1893	Tilghmans, Md.
4	150971		Ga. s.	Pocahontas	14	13	45.0	14.5	4.0	1902	Boston, Mass.
5	155746		Ol. s.	Pocahontas	22	15	54.4	13.0	6.4	1882	Baltimore, Md.
6	216677		Ga. s.	Pocahontas	7	6	33.5	9.0	3.9	1914	Seattle, Wash.
7	224142		Ol. s.	Pocomo	31	14	57.0	16.1	7.0	1924	Rockport, Mass.
8	225715		Ol. s.	Pofisco	41	17	60.5	16.1	7.3	1926	Lubec, Me.
9	150726		Ga. s.	Polatcong	12	12	43.9	9.8	3.4	1890	Tuckerton, N. J.
10	216213	L, E, N, T	El. s.	POINT BREEZE	4,756	2,914	304.9	61.0	29.5	1918	Gloucester, N. J.
11	223652		Ga. s.	Point Francis	12	8	35.5	11.0	4.7	1924	Martletta, Wash.
12	224001		Ga. s.	Point Loma	12	10	48.5	12.0	3.2	1924	San Diego, Calif.
13	150811		Ga. s.	Point O'Woods	27	23	52.2	14.8	4.3	1899	Patchogue, N. Y.
14	201945		Ga. s.	Point O'Woods II	44	35	83.0	16.0	3.0	1965	Bay Shore, N. Y.
15	206549		Ga. s.	Point Pleasant No. 2	11	10	50.6	8.9	4.1	1917	Ironteiquot, N. Y.
16	212190		Ga. s.	Point Reyes	44	18	57.2	17.0	6.0	1904	St. Helens, Oreg.
17	212531		Ga. s.	Pointer	21	14	48.5	12.3	6.0	1914	Sparrows Point, Md.
18	225745		Ga. s.	Pointer	6	6	32.7	9.7	3.2	1925	Harbor Springs, Mich.
19	221182		Ga. s.	Pokoloug	14	12	50.0	11.4	3.0	1920	Fairton, N. J.
20	204492		Ga. s.	Pokonong	0	0	35.3	8.3	3.0	1906	Esopus, N. Y.
21	211487		Ga. s.	Polarline	14	7	40.7	12.0	5.5	1913	East Boothbay, Me.
22	226841		Ga. s.	Polarline	16	13	49.8	12.5	3.3	1925	Manteo, N. C.
23	210906		Ol. s.	Polaris	66	45	73.4	17.4	8.0	1913	Seattle, Wash.
24	214706		Ga. s.	Polaris	37	22	58.0	16.4	7.5	1917	Los Angeles, Calif.
25	217608		Ga. s.	Polaris	10	8	37.0	8.9	4.1	1919	La Couver, Wash.
26	204837		Ol. s.	Poling Bros	116	88	82.0	24.4	8.0	1907	Greenport, N. Y.
27	221367		Ga. s.	POLLWOOD	22	21	60.0	15.0	3.6	1921	Nashville, Tenn.
28	150712		Ol. s.	Polly	23	20	54.0	16.0	4.0	1896	Tampa, Fla.
29	157680		Ga. s.	Polly III	14	12	37.4	13.0	6.0	1902	Milford, Del.
30	207435		Ga. s.	Polly B	30	25	54.4	15.3	3.8	1909	Titusville, Fla.
31	223405		Ga. s.	Polly S	19	17	52.2	20.3	2.7	1922	Plaquemine, La.
32	213892		Ol. s.	Pollyanna	119	66	97.6	23.4	11.6	1915	Essex, Mass.
33	201068		Ga. s.	Polly Page	7	6	33.5	12.5	2.7	1904	Atholite City, N. J.
34	202105		Ga. s.	Polly Page II	9	8	35.0	13.0	3.7	1905	Port Republic, N. J.
35	226963		Ga. s.	Pomanaavis	33	30	64.5	16.1	3.9	1927	Pateros, Wash.
36	202926		Ga. s.	Pompinno	15	10	55.7	13.6	4.0	1906	Pocomoke City, Md.
37	225812		Ga. s.	Pompinno	6	5	32.2	10.5	3.6	1926	Lavallette, N. J.
38	215072		Ga. w.	PONTIAC	8	5	47.1	8.0	2.8	1910	Grafton, Ill.
39	224011		Ga. w.	Poppy	40	30	62.2	14.0	3.2	1926	Pittsburgh, Pa.
40	206011		Ga. s.	Pops	12	8	37.5	13.4	3.5	1909	Huntswick, Ga.
41	220890		Ga. s.	Popular No. 1	17	15	47.3	12.1	5.0	1920	Catano, P. R.
42	220897		Ga. s.	Popular No. 2	17	16	47.3	12.1	6.0	1920	do.
43	220998		Ga. s.	Popular No. 3	17	15	47.3	12.1	5.0	1920	do.
44	221200		Ga. s.	Popular No. 4	13	11	43.7	12.1	4.3	1921	do.
45	221945		Ga. s.	Popular No. 5	13	11	45.5	12.1	4.5	1922	do.
46	150977		Ga. s.	Porquoson	10	8	47.4	12.7	3.5	1902	Porquoson, Va.
47	218862		Ga. s.	Portador	7	6	40.0	8.8	3.8	1909	Genova, N. Y.
48	150823		Ga. s.	Port Costa	79	61	70.5	26.8	5.4	1899	San Francisco, Calif.
49	205280		Ga. s.	Port Costa	14	9	42.3	10.1	5.4	1895	do.
50	221149		Ol. s.	Port Costa	351	212	139.6	30.1	9.0	1921	Oakland, Calif.
51	225465		El. s.	Port Houston	284	145	118.2	27.1	13.2	1926	Wilmington, Del.
52	221514		Ga. s.	Port Newark	14	10	48.6	10.0	5.2	1921	Hayonno, N. J.
53	224993		Ga. s.	Port Tongass	12	9	35.4	10.9	3.8	1925	Ketchikan, Alaska
54	209788		Ga. s.	Port Washington	14	10	45.0	12.0	4.4	1912	Port Washington, N. Y.
55	223489		Ol. s.	Porto Bonheur	62	32	61.0	16.0	7.5	1921	Gulfport, Miss.
56	223633		Ol. s.	Portlock	53	30	60.4	16.4	8.4	1924	Tacoma, Wash.
57	221962		Ol. s.	Portola	13	6	40.0	12.5	4.8	1925	San Francisco, Calif.
58	151002		Ga. s.	Portsmouth	13	6	47.0	12.3	4.4	1903	West Nyatic, Conn.
59	226355		Ga. s.	Posidon	9	5	38.1	12.4	3.2	1926	Suisun City, Calif.
60	207174		Ga. s.	Polatch	13	9	43.0	11.0	4.2	1910	Seattle, Wash.
61	215651		Ga. s.	Pot Scow No. 1	14	10	39.0	12.7	3.6	1917	Ketchikan, Alaska
62	222280		El. s.	POUNCEKERSIE	574	390	111.5	20.2	8.0	1922	Brooklyn, N. Y.
63	211092		Ga. s.	Pouler	22	15	45.5	14.0	5.8	1913	Seattle, Wash.
64	212031		Ga. s.	Powhatan	38	20	61.0	15.6	6.0	1914	Orange, Tex.
65	226352		Ga. w.	Powhatan	21	24	51.5	12.0	2.3	1927	Parkersburg, W. Va.
66	211274		Ga. w.	Pratle Belle	31	21	52.0	12.7	2.0	1910	Seattle, Wash.
67	203551		Ga. s.	Preble	10	9	29.6	9.4	3.8	1905	West De Pero, Wis.
68	225612		Ol. s.	Premier	14	10	37.8	11.2	5.2	1920	Seattle, Wash.
69	211210		Ga. s.	Presho	21	14	43.0	13.5	5.8	1913	Tacoma, Wash.
70	220109		Ol. s.	President	35	24	55.4	14.4	6.9	1920	Covo, Wash.

¹ Formerly ga. s. Oriole.

² Formerly st. s. John N. Connelly.

¹ Formerly st. s. (a) Amanda F. Lancraft.

(b) Diamond.

Line No.	Service	Crew	Horse-power	Name of owner	Home port	Address of owner
1	Frt.	2	75	Alaska Packers Association (Calif.)	Port Townsend, Wash.	Blaine, Wash.
2	Fsh.	8	50	Pacific American Fisheries (Me.)	Seattle, Wash.	South Bellingham, Wash.
3	Fsh.	2	15	Andrew Reynolds	Baltimore, Md.	North East, Md.
4	Fsh.	2	45	Anthony Stuparich	New York, N. Y.	Freeport, L. I., N. Y.
5	Tow.	4	120	Cottman Co. (Md.)	Baltimore, Md.	Keyser Building
6	Tow.	1	18	H. G. Mead	Seattle, Wash.	Route 2, Benton, Wash.
7	Cod.	6	45	Charles H. Blount	Vineyard Haven, Mass.	Nantucket, Mass.
8	Cod.	8	100	Portland Fish Co.	Portland, Me.	Custom House Wharf.
9	Pas.	1	12	Howard B. Ayers	Philadelphia, Pa.	2654 East Allegheny Avenue.
10	Tnk.	25	1,800	Atlantic Refining Co. (Pa.)	do.	200 South Broad Street.
11	Fsh.	2	15	Louis George	Seattle, Wash.	Marletta, Wash.
12	Pas.	1	200	Star & Crescent Boat Co. (Calif.)	San Diego, Calif.	Foot Broadway.
13	Pas.	4	62	Arundel Corporation (Md.)	Baltimore, Md.	Pier 2, Pratt Street.
14	Fer.	3	100	Bay Point Navigation Corporation	New York, N. Y.	Point O' Woods, N. Y.
15	Pas.	2	24	Irondequoit Navigation Co. (N. Y.)	Rochester, N. Y.	Irondequoit, N. Y.
16	Frt.	2	80	Roderick L. Macleay	Marshfield, Oreg.	Wedderburn, Oreg.
17	Frt.	2	50	Bethlehem Steel Co. (Md.)	Baltimore, Md.	Sparrows Point, Md.
18	Pas.	1	50	Harbor Point Association (Mich.)	Grand Haven, Mich.	Harbor Springs, Mich.
19	Pas.	3	25	Elizabeth H. Plcott Simkins	Philadelphia, Pa.	5912 North Park Avenue.
20	Frt.	2	20	Kleckerbocker Ice Co. (N. J.)	New York, N. Y.	41 East Forty-second Street.
21	Tnk.	1	35	Standard Oil Co. (N. Y.)	do.	20 Broadway.
22	Tnk.	1	24	J. M. L. Daniels	Manteo, N. C.	
23	Frt.	14	125	A. S. Elmoo	Ketchikan, Alaska	
24	Frt.	1	45	L. A. Dunn	Los Angeles, Calif.	San Pedro, Calif.
25	Mso.	2	18	William Molhale	Ketchikan, Alaska	
26	Frt.	5	100	Chester A. Polling (N. Y.)	New York, N. Y.	312 Senator Street (H).
27	Tow	3	32	Nashville Bridge Co. (Del.)	Nashville, Tenn.	Shelby Avenue.
28	Fsh.	4	36	Olynn Canning Co. (Ga.)	Brunswick, Ga.	
29	Fsh.	1	30	George Quinn	Philadelphia, Pa.	Tuckerton, N. J.
30	Drg.	2	200	Ed. C. Griffith	Tampa, Fla.	311 West Henry Street.
31	Fer.	3	22	Plaquemine Ferry Co. (La.)	New Orleans, La.	Plaquemine, La.
32	Cod.	19	60	Gorton Pow Vessels Co. (Mass.)	Gloucester, Mass.	Rowe Square.
33	Pas.	2	25	Clinton Johnson	Philadelphia, Pa.	Wildwood, N. J.
34	Pas.	1	12	Samuel Stotzer	do.	Longport, N. J.
35	Frt.	1	100	Fred McDermott	Seattle, Wash.	Pateros, Wash.
36	Frt.	3	45	Glovo Fish Co. (N. C.)	Elizabeth City, N. C.	111 North Road Street.
37	Fsh.	6	20	Ship Bottom Pound Fisheries (N. J.)	Philadelphia, Pa.	Ship Bottom, N. J.
38	Pas.	1	21	Starved Rock Ferry Co. (Ill.)	Chicago, Ill.	Ottawa, Ill.
39	Tow.	1	60	Iron City Sand & Gravel Co. (Pa.)	Pittsburgh, Pa.	
40	Fsh.	2	10	Olynn Canning Co. (Ga.)	Brunswick, Ga.	
41	Pas.	3	37	Compania Popular de Transporte (P. R.)	San Juan, P. R.	Calano, P. R.
42	Pas.	3	37	do.	do.	do.
43	Pas.	3	37	do.	do.	do.
44	Pas.	2	37	do.	do.	do.
45	Pas.	2	37	do.	do.	do.
46	Fsh.	2	35	C. M. Evans	Newport News, Va.	Messick, Va.
47	Pas.	2	27	Frank S. Towor	Rochester, N. Y.	Bridgewater, N. Y.
48	Frt.	2	60	Gordon K. Russell	San Francisco, Calif.	Sacramento, Calif.
49	Tow.	1	50	Southern Pacific Co. (Ky.)	do.	65 Market Street.
50	Frt.	8	220	Associated Oil Co. (Calif.)	do.	70 New Montgomery Street.
51	Frb.	14	720	Harris County Houston Ship Channel navigation district.	Houston, Tex.	Harris County Courthouse.
52	Mso.	2	75	City of Newark	Newark, N. J.	
53	Fsh.	1	20	Wm. H. Brown	Ketchikan, Alaska	
54	Mso.	2	35	National Dry Dock & Repair Co. (N. Y.)	New York, N. Y.	West New Brighton, N. Y.
55	Mso.	3	60	Jahncke Service (La.)	New Orleans, La.	814 Howard Street.
56	Fsh.	8	100	James V. Davis	Juneau, Alaska	
57	Fsh.	1	50	Giuseppe Allotti	San Francisco, Calif.	216 Mason Street.
58	Frt.	1	15	Roy H. Beattie	Fall River, Mass.	20 Bedford Street.
59	Frt.	1	19	Constantino Barbati	San Francisco, Calif.	Fairfield, Calif.
60	Tow.	1	50	Phoenix Logging Co. (Wash.)	Seattle, Wash.	Potlatch, Wash.
61	Fsh.	1	10	Pioneer Sea Foods Co. (Wash.)	Seward, Alaska	Cordova, Alaska
62	Fer.	6	200	Poughkeepsie & Highland Ferry Co. (Ltd.) (N. Y.)	New York, N. Y.	Poughkeepsie, N. Y.
63	Fsh.	5	40	Kodiak Island Fishing & Packing Co. (Alaska)	Seward, Alaska	
64	Tow.	3	75	Litcher & Moore Lumber Co. (Tex.)	Port Arthur, Tex.	Orange, Tex.
65	Fer.	2	25	John J. Shippper	Cincinnati, Ohio	Powhatan Point, Ohio.
66	Tow.	2	52	Ira F. Wood	Seward, Alaska	Iditarod, Alaska.
67	Fsh.	2	16	Charles J. Helonga	Marquette, Mich.	421 Duna Street.
68	Fsh.	2	25	Alfred Akerviek	Ketchikan, Alaska	1710 West Fifty-seventh Street, Seattle, Wash.
69	Fsh.	5	30	Jakob Matson	Tacoma, Wash.	Forty-fourth and McKinley Streets.
70	Fsh.	6	60	Nordby Supply Co. (Wash.)	Seattle, Wash.	1300 Western Avenue.

‡ Formerly ga. s. Dorothy C.

§ Formerly ga. y. Ark.

* Formerly U. S. Q. M. C. ga. s. L. 69.

Motor Vessels

Line No.	Official No.	Signal letters	Rlg	Name of vessel	Tonnage		Register dimensions			When built	Where built
					Gross	Net	Length	Breadth	Depth		
							Feet	Feet	Feet		
1	224021		Ga. s.	President Coolidge	29	9	47.2	14.0	7.2	1924	Astoria, Oreg.
2	150608		Ga. s.	Preston	25	17	62.0	17.5	5.3	1892	Solomons Island, Md.
3	202460		Ga. s.	Prevoynance	17	13	52.0	13.2	2.8	1905	Lake Salvador, La.
4	208709		Ga. s.	Pride	11	8	38.7	11.0	4.2	1911	Kasaan, Alaska
5	212633		Ga. s.	Pride	20	13	44.0	13.5	0.9	1914	Los Angeles, Calif.
6	207231		Ga. s.	Pride of Alaska	15	10	48.0	13.0	4.8	1910	Oakland, Calif.
7	223918		Ga. s.	Pride of Delaware	15	13	34.4	12.7	2.7	1916	New Castle, Del.
8	150777		Ga. s.	Pride of the Sea	7	5	30.8	11.3	3.4	1893	Key West, Fla.
9	221451		Ga. s.	Primrose II	10	6	35.6	10.1	4.7	1925	Seattle, Wash.
10	215001		Ga. s.	Prince	15	12	38.2	12.3	4.3	1917	Seattle, Wash.
11	212270		Ga. s.	Prince of Wales	98	87	58.5	17.0	8.3	1913	Windsor, Wash.
12	211530		Ga. s.	Princo	24	10	45.6	13.0	6.6	1913	Swans Island, Me.
13	150483		Ga. s.	Princess	38	30	76.4	15.2	6.4	1890	Boston, Mass.
14	203551		Ga. s.	Princess	14	9	49.0	9.4	3.5	1905	Vallejo, Calif.
15	206308		Ga. s.	Princess	6	5	20.0	8.2	3.0	1906	Mont Lee, Mich.
16	207936		Ga. s.	Princess	16	9	43.5	14.0	4.2	1910	Deale, Md.
17	200740		Ga. s.	Princess	17	5	53.3	14.6	3.0	1912	Cromanton, Fla.
18	212214		Ga. s.	Princess	20	17	41.1	12.5	5.0	1914	Poulsbo, Wash.
19	215022		Ol. s.	Princess	21	11	48.0	13.2	6.4	1917	San Diego, Calif.
20	215045		Ga. s.	Princess	12	11	34.0	13.3	5.0	1907	Kennobunk, Mo.
21	216504		Ga. s.	Princess	15	14	42.0	13.0	4.0	1918	Klawnek, Wash.
22	218565		Ga. s.	Princess	13	0	35.5	10.8	3.7	1913	Chester, Conn.
23	223636		Ga. p.	Princess	75	44	78.0	18.4	5.9	1921	Los Angeles, Calif.
24	223887		Ga. s.	Princess	10	8	45.0	8.2	2.6	1924	Rochester, Ky.
25	221693		Ga. s.	Princess Anna	14	10	41.1	12.3	3.6	1921	Mount Vernon, Md.
26	214049		Ga. s.	Princess Lena	10	7	29.8	10.4	3.5	1916	Juneau, Alaska
27	210386		Ga. s.	Princess Pat	38	27	58.0	13.0	6.5	1919	Wrangell, Alaska
28	227188		Ol. s.	Princess Pat	17	8	47.4	14.2	3.8	1928	Blount, Miss.
29	208420		Ga. s.	Princess Virginia	20	13	49.7	14.5	4.8	1911	Lewisett, Va.
30	203110		Ga. s.	Princeton	15	14	49.7	16.5	4.3	1906	Atlantic City, N. J.
31	225145		Ol. s.	Princeton	45	31	60.2	14.0	7.5	1925	Seattle, Wash.
32	150120		Ga. s.	Priscilla	10	9	34.2	14.0	4.2	1888	Patheogue, N. Y.
33	150678		Ga. s.	Priscilla	15	10	47.0	12.2	6.1	1891	South Boston, Mass.
34	208301		Ga. s.	Priscilla	31	18	44.0	18.6	5.0	1910	Warren, R. I.
35	211814		Ga. s.	Priscilla	8	7	32.9	12.4	3.8	1908	Inwood, N. Y.
36	212124		Ga. s.	Priscilla	12	8	48.4	9.0	4.0	1914	Niceville, Fla.
37	226689		Ga. s.	Priscilla D	7	5	34.0	8.9	3.9	1927	Little Creek, Del.
38	209071		Ol. s.	Priscilla II	24	7	45.0	16.6	5.3	1912	Friendship, Mo.
39	229162		Ga. s.	Producer	10	8	31.0	10.3	4.2	1920	Trendwell, Alaska
40	216283		Ga. s.	Producer	8	7	40.0	10.0	2.6	1921	Unknown
41	211230		Ol. s.	Progress	117	61	96.7	23.2	11.8	1913	Essex, Mass.
42	211191		Ga. s.	Progress	6	5	29.6	9.3	3.3	1913	Ketchikan, Alaska
43	212081	L D K G	Ga. s.	Progress	169	115	90.5	21.9	15.4	1914	Seattle, Wash.
44	223317		Ga. s.	Progress	16	13	43.2	12.6	5.2	1923	Sitka, Alaska
45	226376		Ol. s.	Progress	53	36	61.8	16.7	8.0	1927	Oig Harbor, Wash.
46	211020		Ga. s.	Progressive	20	13	40.6	12.6	4.6	1913	Seattle, Wash.
47	216054		Ga. s.	Promise	8	7	27.3	8.0	3.5	1909	Manitowoc, Wis.
48	221660		Ga. w.	PROMPT	21	21	57.0	13.0	2.7	1921	Point Pleasant, W. Va.
49	220163		Ga. s.	Pronto	14	11	39.7	11.9	4.0	1920	Willapa, Wash.
50	225521		Ol. s.	Pronto	42	29	58.7	15.0	7.0	1926	Docketon, Wash.
51	201729		Ga. s.	Prosit	63	52	84.5	10.0	7.1	1905	Boston, Mass.
52	150220		Ol. s.	Prospect	10	7	39.2	13.1	4.1	1881	Greenport, N. Y.
53	208430		Ga. s.	Prospector	78	52	72.0	10.0	8.5	1911	Tacoma, Wash.
54	211260		Ga. s.	Prospector	7	7	34.0	10.0	4.0	1911	Ellamar, Alaska
55	203251		Ga. s.	Prosper	10	6	31.6	11.0	3.2	1906	West Seattle, Wash.
56	221804		Ga. s.	Prosper	11	9	40.5	11.0	4.7	1921	Hadlock, Wash.
57	223350		Ol. s.	Prosperity	31	25	51.4	14.2	6.4	1923	Poulsbo, Wash.
58	215042		Ol. s.	Prosperity	35	28	54.0	14.8	6.4	1917	Tacoma, Wash.
59	210362		Ga. s.	Prosperity	6	5	31.6	10.7	2.3	1912	Chauvlu, La.
60	225531		Ol. s.	Prosperity	70	47	68.3	18.5	9.2	1920	Tacoma, Wash.
61	206818		Ga. s.	Protector	12	11	42.7	11.6	3.7	1904	Atlantic City, N. J.
62	204301		Ga. s.	Protector	18	9	60.5	15.0	3.5	1907	New Orleans, La.
63	221100		Ol. s.	Protector	60	19	68.4	17.0	7.7	1921	Essex, Mass.
64	226927		Ol. s.	Protector	20	14	42.3	12.2	5.9	1927	Deerport, Wash.
65	210308		Ga. s.	Protector B	10	5	43.2	12.1	3.5	1912	Hinyou Cook, La.
66	213088		Ga. s.	Providence	22	15	43.2	13.2	5.0	1915	Tacoma, Wash.
67	217010		Ga. s.	Providence	59	40	64.8	21.0	5.0	1918	East Greenwch, R. I.
68	223073	M F K V	Ol. s.	PROVIDENCE SOCIETY	1,169	753	262.9	40.1	12.8	1921	Caunden, N. J.
69	81863		Ga. s.	Proviucentown Socy	23	13	42.2	14.8	4.7	1903	Greenport, N. Y.
70	20152		Ga. s.	Prudence	20	16	40.2	13.5	4.3	1873	Hristol, R. I.
71	208639		Ga. s.	Prudence	43	29	57.3	18.3	6.0	1911	Boothbay Harbor, Me.
72	200130		Ga. s.	Psycho	7	6	31.5	8.0	3.1	1903	Atlantic City, N. J.

1 Formerly ga. s. We Three.

1 Formerly ga. s. Madeloluo.

Line No.	Service	Crew	Horse-power	Name of owner	Home port	Address of owner
1	Fsh.	8	40	Stephen Kukura	Astoria, Oreg.	Brookfield, Wash.
2	Frt.	2	40	D. S. Williams	Washington, N. C.	Ocracoke, N. C.
3	Frt.	2	30	Dunbar-Dukate Co. (La.)	New Orleans, La.	710 Poydras Street.
4	Fsh.	1	20	John Wallace	Juneau, Alaska	Ilydaburg, Alaska.
5	Pas.	1	80	George Borst	Los Angeles, Calif.	Long Beach, Calif.
6	Tow.	1	60	Libby, McNeill & Libby (Me.)	Seattle, Wash.	88 Hamlin Second Street.
7	Pas.	2	10	Harry L. Harvey	Baltimore, Md.	North East, Md.
8	Msc.	2	35	Benjamin Felton	Koy West, Fla.	1114 Fleming Street.
9	Fsh.	2	16	Reinhardt Jensen	Seattle, Wash.	Poulsbo, Wash.
10	Fsh.	1	16	O. W. Beale	Port Angeles, Wash.	824 East Second Street.
11	Pas.	6	100	Eitel J. Neill	Ketchikan, Alaska	
12	Frt.	2	32	Willard Daggatt Co.	Portland, Mo.	South Portland, Me.
13	Fsh.	3	60	Salvatore Ferlito	Boston, Mass.	15 Pitts Street.
14	Tow.	1	75	J. C. Silveira	San Francisco, Calif.	Orwood, Calif.
15	Fsh.	2	6	Albert Olson	Grand Haven, Mich.	Manistee, Mich.
16	Frt.	2	21	William Schmidt	Baltimore, Md.	Overlea, Md.
17	Frt.	1	25	C. J. Bryan	Tampa, Fla.	St. Andrew, Fla.
18	Fsh.	7	30	Booth Fisheries Co. (Del.)	Seattle, Wash.	Marion Building.
19	Fsh.	2	50	F. Cuneane	San Diego, Calif.	1648 Kettner Boulevard.
20	Cod.	1	27	Dana B. Blackman	Boston, Mass.	Brant Rock, Mass.
21	Fsh.	5	20	Mrs. Nellie Miller	Juneau, Alaska	Bayview, Alaska.
22	Pas.	1	30	A. H. Grunler	Hartford, Conn.	Essex, Conn.
23	Pas.	4	160	Wilmington Transportation Co. (Calif.)	Los Angeles, Calif.	Wilmington, Calif.
24	Pas.	3	25	W. C. Brown	Louisville, Ky.	Rochester, Ky.
25	Frt.	3	25	James A. Bailey	Crisfield, Md.	Mount Vernon, Md.
26	Msc.	1	8	Thos. P. Smith	Juneau, Alaska	
27	Pas.	2	65	T. O. Perry	Seward, Alaska	Seldovia, Alaska.
28	Oys.	4	24	L. O. Johnson, Jr.	Gulfport, Miss.	400 Lee Street, Biloxi, Miss.
29	Frt.	1	120	P. Sanford Ross (N. J.)	New York, N. Y.	
30	Pas.	3	18	George B. Gale	Philadelphia, Pa.	Atlantic City, N. J.
31	Mso.	2	60	Board of National Missions of the Presby- terian Church (N. Y.)	New York, N. Y.	150 Fifth Avenue.
32	Frt.	1	24	William Samatolski	Bridgeport, Conn.	27 Henry Street.
33	Frt.	1	24	Harold W. Look	Rockland, Me.	78 Mechanic Street.
34	Frt.	2	38	Eddie B. Blount	Providence, R. I.	Warren, R. I.
35	Fsh.	2	12	Lester & Tomer (N. Y.)	New York, N. Y.	100 South Street.
36	Pas.	1	65	John N. Rogers	Pensacola, Fla.	Route 1, Box 24.
37	Fsh.	1	28	John R. Davis	Wilmington, Del.	Little Creek, Del.
38	Cod.	3	40	H. Marshall Gardner	Vineyard Haven, Mass.	Nantucket, Mass.
39	Mso.	1	14	Alice Hall	Juneau, Alaska	
40	Frt.	1	32	C. H. Richardson	Norfolk, Va.	513 Fort Street.
41	Fsh.	23	b 60	Philip P. Manta	Boston, Mass.	221 Commercial Street.
42	Msc.	1	8	R. C. Eastman	Ketchikan, Alaska	
43	Fsh.	6	b 140	Geo. W. Sands	Los Angeles, Calif.	San Pedro, Calif.
44	Fsh.	3	20	David Howard	Sitka, Alaska	
45	Fsh.	8	80	Slavo Trutanich	Los Angeles, Calif.	363 West Sixteenth Street, San Pedro, Calif.
46	Fsh.	5	20	Port Walter Herring and Packing Co. (Alaska)	Juneau, Alaska	
47	Msc.	b 12	12	Arven J. Rademaker	Milwaukee, Wis.	1718 Illinois Avenue, She- boygan, Wis.
48	Pas.	2	25	H. A. Carpenter	Pittsburgh, Pa.	St. Marys, W. Va.
49	Tow.	2	35	Grays Harbor (Log Patrol)	Seattle, Wash.	Aberdeen, Wash.
50	Fsh.	8	65	George Below	Tacoma, Wash.	Dockton, Wash.
51	Frt.	3	120	Groover C. Curtis	Jacksonville, Fla.	1000 East Forsyth Street.
52	Tow.	1	30	Helling Contracting Corporation, (N. Y.)	New York, N. Y.	Linderhurst, N. Y.
53	Fsh.	10	160	Albert Gregory	Los Angeles, Calif.	410 Gull Avenue, Wilming- ton, Calif.
54	Mso.	1	12	Geo. E. Scott	Juneau, Alaska	Cordova, Alaska.
55	Fsh.	1	20	Victor Johnson	Wrangell, Alaska	Karlson, Alaska.
56	Pas.	1	30	Pilots Launch Co. (Wash.)	Port Townsend, Wash.	
57	Fsh.	0	60	Nordby Supply Co. (Wash.)	Ketchikan, Alaska	
58	Fsh.	8	40	A. W. Brindle	do.	
59	Oys.	2	3	Leo Girloh	New Orleans, La.	Hanna, La.
60	Fsh.	6	100	Grace Thomas	Los Angeles, Calif.	3423 Denison Street, San Pedro, Calif.
61	Frt.	1	30	William A. Manpay	Philadelphia, Pa.	Atlantic City, N. J.
62	Frt.	5	60	Autim Vessel	New Orleans, La.	3127 Dumaine Street.
63	Pol.	6	230	Commonwealth of Mass.	Boston, Mass.	State House.
64	Fsh.	3	50	O. E. Nilson	Seattle, Wash.	82 Marlon Street.
65	Oys.	3	18	John M. Barlsich	New Orleans, La.	Empire, La.
66	Fsh.	8	30	Lee Makovich	Tacoma, Wash.	Clg Harbor, Wash.
67	Frt.	1	60	Frank C. Stender & Co.	Providence, R. I.	80 Weybosset Street.
68	Tnk.	1	b 700	Standard Transportation Co. (Del.)	New York, N. Y.	26 Broadway.
69	Msc.	6	35	Standard Oil Co. (N. Y.)	do.	do.
70	Fsh.	6	30	Lisa de Crescenzo	New Haven, Conn.	51 Collis Street.
71	Pas.	3	75	Prudence Island Navigation Co. (R. I.)	Providence, R. I.	Prudence Island, R. I.
72	Pas.	1	12	Anna Leeds	Philadelphia, Pa.	Margate City, N. J.

Motor Vessels

Line No.	Official No.	Signal letters	Rlg	Name of vessel	Tonnage		Register dimensions			When built	Where built
					Gross	Net	Length	Breadth	Depth		
							Feet	Feet	Feet		
1	224447		Ga. s.	Ptarmigan.....	10	7	30.8	10.0	3.7	1921	Petersburg, Alaska.....
2	213309		Ga. s.	Pt. Deliance.....	32	22	51.4	14.3	6.3	1915	Tacoma, Wash.....
3	223218		Ga. s.	Pualele.....	18	7	53.2	12.7	4.0	1919	Honolulu, Hawaii.....
4	150482		Ga. s.	Pullin.....	54	37	71.0	20.4	7.3	1890	Bonola, Calif.....
5	215085		Ga. s.	Pullin.....	22	18	51.0	14.0	5.3	1917	Bremerton, Wash.....
6	205849	KWSC	Ol. s.	Puget.....	471	305	121.5	34.4	9.0	1908	Seattle, Wash.....
7	210124		Ga. s.	Puget.....	23	15	41.7	12.8	5.0	1912	do.....
8	216112		Ga. s.	Pulaski.....	20	13	49.8	12.1	5.4	1918	Los Angeles, Calif.....
9	150384		Ga. s.	Punch & Judy.....	6	5	27.0	12.2	3.4	1888	Patchogue, N. Y.....
10	204433		Ga. s.	Pungo.....	17	12	45.0	10.7	2.8	1907	Bellhaven, N. C.....
11	207501		Ga. s.	Pup.....	10	7	39.6	8.6	4.6	1910	Cheboygan, Mich.....
12	208271		Ol. s.	Pure Oil Co. No. 5.....	223	152	90.2	23.1	12.3	1910	Wilmington, Del.....
13	150557		Ga. s.	Puritan.....	7	7	36.4	12.3	3.5	1891	Galveston, Tex.....
14	150910		Ga. s.	Puritan.....	12	8	50.0	13.0	3.2	1901	Bon Secour, Ala.....
15	213280		Ga. s.	Puritan.....	8	5	39.6	9.0	3.0	1915	Provincetown, Mass.....
16	227298		Ol. s.	Puritan.....	16	10	36.9	11.1	6.0	1928	Olg Harbor, Wash.....
17	150698		Ga. s.	Purilana.....	23	15	58.0	14.0	6.3	1895	Racine, Wis.....
18	150895		Ga. s.	Push.....	10	7	39.0	13.7	3.3	1901	Stratford, Conn.....
19	210134		Ga. s.	Pyrllo.....	30	24	54.8	12.8	5.5	1918	Seattle, Wash.....
20	212741		Ga. s.	Pyxie.....	13	12	30.0	10.0	2.0	1914	St. Augustine, Fla.....
21	209653		Ga. s.	Quadra.....	48	40	61.8	10.0	7.0	1912	Seattle, Wash.....
22	209521		Ol. s.	Quarletto.....	17	5	42.0	11.6	5.4	1899	Lynn, Mass.....
23	202364		Ga. s.	Quarletto.....	10	5	40.0	10.4	3.2	1905	Irrington, Va.....
24	208051		Ga. s.	Quebec.....	11	11	33.0	8.5	3.5	1907	Pawtucket, R. I.....
25	206600		Ga. s.	Queen.....	17	8	49.6	13.3	4.3	1895	East Boston, Mass.....
26	20940		Ga. s.	Queen.....	14	10	49.5	11.5	3.6	1903	Astoria, Ore.....
27	202303		Ga. s.	Queen.....	10	9	38.2	12.2	4.2	1905	Mysle, Conn.....
28	204110		Ga. s.	Queen.....	13	10	43.7	10.0	5.2	1907	Marshfield, Ore.....
29	206640		Ga. s.	Queen.....	9	6	44.7	8.2	3.5	1905	Stockton, Calif.....
30	208810		Ga. s.	Queen.....	22	15	43.6	12.9	5.0	1911	Seattle, Wash.....
31	211724		Ga. s.	Queen.....	8	6	33.9	8.8	3.2	1913	Treadwell, Alaska.....
32	212215		Ga. s.	Queen.....	13	8	38.0	12.0	3.6	1914	Marysville, Wash.....
33	202940		Ga. s.	Queen City.....	42	28	72.0	16.5	5.0	1906	Wildwood, N. J.....
34	226552		Ga. s.	Queen City.....	11	8	37.1	10.8	6.4	1927	Dockton, Wash.....
35	206735		Ga. s.	Queen Esther.....	11	10	41.0	9.5	3.7	1909	Cheboygan, Mich.....
36	226085		Ga. s.	Queen May.....	8	6	35.8	8.6	3.0	1926	Memphis, Tenn.....
37	203480		Ga. s.	Queen-of-the-Lake.....	18	10	46.0	12.0	4.6	1906	Fond du Lac, Wis.....
38	222138		Ga. s.	Queen of the Lake.....	14	9	50.0	12.3	3.8	1922	Bigstone City, S. Dak.....
39	20555		Ga. s.	Queen of the Sea.....	11	11	39.4	12.8	4.7	1873	Bath, Me.....
40	150810		Ga. s.	Querida.....	14	9	41.2	11.9	4.5	1899	Tillamook, Ore.....
41	214919		Ga. s.	Querida M.....	21	19	44.5	12.0	5.2	1917	Atholite City, N. J.....
42	135332		Ga. s.	Quero.....	23	10	44.3	15.6	6.1	1878	Boston, Mass.....
43	221739		Ga. s.	Quest.....	19	7	47.5	16.0	2.0	1921	Biloxi, Miss.....
44	221877		Ga. w.	Quickstep.....	43	36	50.6	15.2	2.6	1924	Huck Rock, Ark.....
45	206608		Ga. s.	Quick Time.....	10	9	52.0	14.1	3.2	1893	St. Peters, Md.....
46	214520		Ol. s.	Quilcene.....	43	29	61.8	15.6	7.4	1916	Olg Harbor, Wash.....
47	226513		Ol. s.	Quillayute.....	728	495	150.1	52.0	14.0	1927	Winlow, Wash.....
48	207335		Ga. s.	Quinnat.....	11	6	40.6	11.2	4.3	1910	Goble, Ore.....
49	20623		Ga. s.	Quo Vadis.....	15	12	35.4	14.2	4.2	1898	East Rockaway, N. Y.....
50	224871		Ga. s.	Quo Vadis.....	13	9	40.8	8.5	4.4	1915	Baltimore, Md.....
51	211000		Ga. s.	R. D. 551.....	14	9	41.6	12.0	5.0	1908	Oakland, Calif.....
52	221401		Ga. s.	R. J.....	14	7	39.0	12.3	5.0	1921	Thunaston, Mo.....
53	208919		Ga. s.	R. Paul.....	27	23	41.3	13.4	4.6	1911	Boston, Mass.....
54	213365		Ga. s.	R. Waverly.....	30	18	50.6	16.0	6.4	1915	Galveston, Tex.....
55	226164		Ga. s.	R. B. Coleman.....	16	6	40.1	13.5	6.3	1920	Vinal Haven, Mo.....
56	223161		Ol. s.	R. B. Hawley.....	117	45	86.5	22.7	10.0	1923	Millford, Del.....
57	221954		Ol. s.	R. B. Silson.....	24	10	52.2	15.8	6.1	1922	Friendship, Me.....
58	209888		Ol. s.	R. C. Lundy.....	31	23	54.6	10.6	6.2	1912	Brooklyn, N. Y.....
59	203568		Ga. s.	R. D. Sheppard.....	34	18	63.0	20.5	5.5	1906	Greenwich, N. J.....
60	213042		Ol. s.	R. E. Helen.....	15	10	36.7	10.5	5.0	1915	Mantowoc, Wis.....
61	225110		Ol. s.	R. E. Parks.....	26	18	54.0	10.3	5.3	1925	Crisfield, Md.....
62	209457		Ol. s.	R. G. Hamford.....	20	13	51.7	14.1	5.0	1911	Vallejo, Calif.....
63	225068		Ga. s.	R. H. L. II.....	17	12	39.6	10.0	3.0	1926	Peoria, Ill.....
64	111276		Ga. s.	R. J. Creswell.....	6	5	26.5	11.8	3.5	1900	Cape Mny, N. J.....
65	213604		Ga. s.	R. J. Taylor II.....	17	12	40.4	14.0	5.0	1915	Baltimore, Md.....
66	210335		Ga. s.	R. L. Brown.....	11	8	40.6	12.6	4.1	1912	Palmer, Va.....
67	224152		Ga. s.	R. L. C.....	7	5	32.7	10.0	2.9	1924	Chauvin, La.....
68	223128		Ga. s.	R. M. DeClarmo.....	24	10	49.1	14.4	4.4	1923	South Jacksonville, Fla.....

1 Formerly ga. s. Paeflo.

1 Formerly ga. s. Vashonlan.

1 Formerly U. S. Navy launch.

1 Formerly schooner Petrel.

Line No.	Service	Crew	Horse-power	Name of owner	Home port	Address of owner
1	Mso.	2	32	Lillian O. Bezanson.....	Juneau, Alaska	Petersburg, Alaska.
2	Fsh.	8	39	Marlin Marin.....	Tacoma, Wash.	Box 10A, Oig Harbor, Wash.
3	Frt.	4	65	George P. Cooke.....	Honolulu, Hawaii.....	934 Fort Street.
4	Fsh.	4	32	Alaska Packers Association (Calif.).....	Ketchikan, Alaska.....	
5	Fsh.	4	40	Marino Products Corporation (Wash.).....	do.....	Care Ketchikan Lumber and Shingle Mill.
6	Fer.	10	320	Puget Sound Navigation Co. (Nev.).....	Seattle, Wash.....	Colman Dock.
7	Fsh.	7	20	Fred Preusse.....	do.....	5411 Ballard Avenue.
8	Pas.	2	65	Standard Fisheries (Calif.).....	San Francisco, Calif.....	Foot Leavenworth Street.
9	Fsh.	1	10	James Kane.....	New York, N. Y.....	South Jamesport, N. Y.
10	Tow.	2	24	J. A. Hodges.....	Washington, N. C.....	Hobucken, N. C.
11	Fsh.	1	24	Samuel J. Skimin.....	Grand Haven, Mich.....	Traverse City, Mich.
12	Frt.	6	200	Puro Oil Bargo Co. (Del.).....	Philadelphia, Pa.....	Widener Building.
13	Frt.	1	30	E. C. Wadsworth.....	Houston, Tex.....	Houston 1, Box 369.
14	Frt.	2	24	John Plush.....	Mobile, Ala.....	Bon Secour, Ala.
15	Cod.	3	24	Atlantic Coast Fisheries Corporation (N.Y.).....	Provincetown, Mass.....	16 Exchange Street, New York, N. Y.
16	Fsh.	2	30	H. Jacobson.....	Tacoma, Wash.....	1414 South Twenty-third Street.
17	Pas.	1	50	Raymond W. Pillsbury.....	Grand Haven, Mich.....	257 Mainstique Avenue.
18	Oys.	1	20	Wallace N. Royden.....	New Haven, Conn.....	Milford, Conn.
19	Fsh.	0	65	Merritt-Chapman & Scott Corporation.....	Los Angeles, Calif.....	Wilmington, Calif.
20	Fsh.	2	15	Cecil McDonald.....	St. Augustine, Fla.....	South Beach Street, Daytona, Fla.
21	Fsh.	7	80	Booth Fisheries Co.....	Seattle, Wash.....	600 Marion Building.
22	Cod.	4	30	Angelo R. Capono.....	Boston, Mass.....	East Boston, Mass.
23	Oys.	2	15	Irvington Packing Co. (Va.).....	Reedville, Va.....	Irvington, Va.
24	Pas.	1	15	Albert A. Darling.....	Providence, R. I.....	104 Rhodes Street.
25	Pas.	1	37	Marblehead Transportation Co. (Mass.).....	Salem, Mass.....	Marblehead, Mass.
26	Pas.	2	23	Ina Held.....	Astoria, Oreg.....	Kalama, Wash.
27	Frt.	1	40	Francis X. Wilcox.....	New Bedford, Mass.....	South Dartmouth, Mass.
28	Tow.	1	50	Coos Bay Logging Co. (Oreg.).....	Marshfield, Oreg.....	North Bend, Oreg.
29	Pas.	2	30	Brook C. Schreiber.....	San Francisco, Calif.....	Inverness, Calif.
30	Fsh.	3	30	Hetta Packing Co. (T. A.).....	Ketchikan, Alaska.....	
31	Msc.	1	15	I. Sowerby.....	Juneau, Alaska.....	
32	Tow.	1	15	D. Tallman.....	Seattle, Wash.....	Marysville, Wash.
33	Pas.	4	100	Samuel A. Buck.....	Philadelphia, Pa.....	Wildwood, N. J.
34	Fsh.	2	20	John Thorgerson.....	Seattle, Wash.....	1714 West Fifty-seventh Street.
35	Fsh.	2	30	John Hanson.....	Duluth, Minn.....	Morse Street and Lake Avenue.
36	Pas.	1	42	Guy Riddick.....	Memphis, Tenn.....	1091 Valentine Street.
37	Msc.	2	30	Clewiston Co. (Fla.).....	Miami, Fla.....	Clewiston, Fla.
38	Frt.	1	50	Edward G. Schuler.....	St. Paul, Minn.....	Corona, S. Dak.
39	Frt.	2	10	Eugene H. Davis.....	Portland, Me.....	Bristol, Me.
40	Fsh.	1	20	E. L. Hunter.....	Juneau, Alaska.....	
41	Pas.	2	40	Frank J. Taylor.....	Baltimore, Md.....	10 East Pleasant Street.
42	Frt.	2	5	Shubel C. Rich.....	Belfast, Me.....	12 Bridge Street.
43	Oys.	4	25	Dunbar-Dukato Co. (La.).....	New Orleans, La.....	710 Poydras Street.
44	Tow.	1	30	Vall-Donaldson Co. (Ind.).....	Memphis, Tenn.....	Pocahontas, Ark.
45	Frt.	1	20	Charles H. Laird.....	Reedville, Va.....	Irvington, Va.
46	Tow.	5	150	Anderson Tow Boat Co. (Wash.).....	Seattle, Wash.....	2501 Northlake Avenue.
47	Fer.	14	750	Sound Ferry Lines.....	do.....	Edmonds, Wash.
48	Fsh.	10	24	Alaska-Portland Packers Association (Oreg.).....	Portland, Oreg.....	1105 Yeon Building.
49	Mso.	2	10	Charles Peersall.....	New York, N. Y.....	Babylon, N. Y.
50	Pas.	2	175	A. H. Compton.....	Philadelphia, Pa.....	6320 North Broad Street.
51	Tow.	1	65	M. A. Jenkins.....	San Francisco, Calif.....	Sacramento, Calif.
52	Frt.	1	32	Charles B. Grinnell.....	New Bedford, Mass.....	Woods Hole, Mass.
53	Pas.	1	40	Bryda A. Fowler.....	Boston, Mass.....	Charlestown, Mass.
54	Tow.	6	200	Texas & Gulf Steamship Co. (Tex.).....	Galveston, Tex.....	
55	Cod.	0	18	Carrabelle Fish & Oyster Co. (Fla.).....	Apalachicola, Fla.....	Carrabelle, Fla.
56	Tow.	5	225	Wilson M. Vinyard.....	Wilmington, Del.....	Milford, Del.
57	Frt.	2	45	Charles G. Frelberger.....	New York, N. Y.....	2665 East Eighteenth Street (N.).
58	Fsh.	3	90	Anton Lundy.....	do.....	2245 Emmons Avenue (B.).
59	Oys.	6	18	S. Ware Sheppard.....	Philadelphia, Pa.....	68 West Commerce Street.
60	Fsh.	4	b 30	Albert Goodlander.....	Millwaukee, Wis.....	Washington Island, Wis.
61	Fsh.	2	36	C. A. Loeckerman.....	Crisfield, Md.....	Route No. 1.
62	Tow.	1	90	Bay Cities Transportation Co. (Calif.).....	San Francisco, Calif.....	Pier 5.
63	Pas.	2	b 40	Dennis Murphee.....	Baton Rouge, La.....	Jackson, Miss.
64	Pas.	2	18	Lewis N. Smith.....	Philadelphia, Pa.....	Cape May, N. J.
65	Frt.	1	45	J. G. Lamp.....	Baltimore, Md.....	606 South Broadway.
66	Fsh.	3	20	Hathaway Lawson.....	Reedville, Va.....	White Stop, Va.
67	Fsh.	2	20	Louisiana Packing Co (La.).....	New Orleans, La.....	Charvin, La.
68	Tow.	3	120	Florida East Coast Ry. Co. (Fla.).....	St. Augustine, Fla.....	

* Formerly ga. s. Enterprise.

* Formerly (a) ga. s. Sparrow II, (b) U. S. Navy ga. s. Sparrow II.

Motor Vessels

Linc. No.	Official No.	Signal letters	Rtg	Name of vessel	Tonnage		Register dimensions			When built	Where built
					Gross	Net	Length	Breadth	Depth		
							Feet	Feet	Feet		
1	110798		Ga. s.	R. N. Elsey.....	6	0	40.5	10.7	2.9	1888	Taylor's Island, Md...
2	206287		Ga. s.	R. S. Rook.....	12	8	45.0	10.7	4.5	1909	Bridgeton, N. J.....
3	110721		Ga. s.	R. T. Allinson.....	9	9	53.0	14.2	3.3	1886	Solomons Island, Md.
4	221450		Ga. s.	R. T. G.....	8	5	34.4	9.4	4.0	1903	Portsmouth, N. H.....
5	225929		Ga. w.	R. T. Houk III.....	20	15	55.0	11.9	2.4	1926	Paducah, Ky.....
6	222169		Ga. s.	R. V. L. No. 1.....	23	15	55.7	15.6	6.1	1922	Stockton, Calif.....
7	226830		Ol. s.	R. V. L. No. 2.....	23	15	52.9	14.6	6.2	1927	Antloch, Calif.....
8	215960		Ga. s.	R. W. Marshall.....	14	11	48.0	12.4	2.8	1917	Cut Off, La.....
9	226064		Ga. w.	R. W. Turner.....	51	51	70.5	20.3	2.9	1926	Madison, Ind.....
10	227077		Ga. w.	R. & B.....	22	11	49.0	13.2	2.9	1903	Cut Off, La.....
11	210525		Ga. s.	R. & D.....	9	9	27.2	8.8	3.2	1910	Green Bay, Wis.....
12	224558		Ga. s.	R. & A. Jeffries.....	57	29	70.9	22.0	6.5	1925	Dorchester, N. J.....
13	111189		Ga. s.	R. F. M. Hunting.....	8	5	31.5	13.7	3.0	1898	Chincoteague, Va.....
14	225232		Ga. s.	Radelife.....	9	6	37.5	10.1	4.0	1916	Ipswich, Mass.....
15	220238		Ga. s.	Radio.....	41	28	54.5	15.5	7.3	1920	Docketon, Wash.....
16	225602		Ga. s.	Radio.....	11	7	38.0	10.5	5.1	1926	Port Hadlock, Wash.....
17	223038		Ol. s.	Radio.....	70	63	74.8	18.0	8.1	1923	Seattle, Wash.....
18	221708		Ol. s.	Radio.....	13	9	35.3	10.4	5.7	1925do.....
19	223310		Ol. s.	Radio.....	30	26	55.4	15.8	6.9	1927do.....
20	227222		Ga. s.	Radio III.....	12	8	37.4	9.8	4.7	1927	San Diego, Calif.....
21	210806	LCRK	Ol. s.	RADIUM.....	339	230	140.4	23.2	13.0	1912	Baltimore, Md.....
22	130870		Ga. s.	Rao.....	25	20	57.3	16.0	3.9	1900	Pocomo City, Md.....
23	221623		Ga. s.	Rao.....	9	8	30.2	12.5	3.1	Unknown.....
24	226346		Ol. s.	Rail.....	20	9	44.8	13.2	5.2	1927	Oakland, Calif.....
25	110090		Ga. s.	Railroad.....	30	28	53.9	10.5	6.3	1872	Castine, Me.....
26	225088		Ga. s.	Rainbow.....	8	5	34.2	11.0	2.7	1925	Chauvin, La.....
27	226358		Ga. s.	Rainbow.....	14	10	36.2	13.0	4.7	1909	Docketon, Wash.....
28	207837		Ga. s.	Rainbow.....	8	6	32.0	9.7	4.1	1910	Port Townsend, Wash.....
29	212451		Ga. w.	Rainbow.....	13	9	59.1	17.3	2.3	1914	Newport, Ohio.....
30	213005		Ga. s.	Rainbow.....	9	6	32.0	9.5	4.4	1911	Mantowoc, Wis.....
31	214193		Ga. w.	Rainbow.....	6	0	50.0	10.5	1.5	1916	Terre Haute, Ind.....
32	218743		Ga. s.	Rainbow.....	6	5	29.8	8.6	3.0	1919	Seattle, Wash.....
33	224276		Ga. s.	Rainbow.....	13	11	34.7	9.8	4.2	1921	Detroit Harbor, Wis.....
34	204171		Ga. s.	Rainier.....	10	10	45.0	8.0	3.0	1907	Clinton, Iowa.....
35	205633		Ga. s.	Rainier.....	14	10	35.8	12.0	4.2	1903	Docketon, Wash.....
36	223500		Ol. s.	Rainier.....	47	39	56.8	15.4	7.0	1923	Poulsbo, Wash.....
37	223664		Ga. s.	Rainier.....	0	6	31.2	9.7	4.4	1921	Seattle, Wash.....
38	218608		Ga. s.	Rainy Lake.....	27	18	64.8	9.8	5.2	1910	Do Pere, Wis.....
39	219621		Ga. s.	Ralph.....	7	5	30.3	11.5	3.5	1895	Barnegat, N. J.....
40	221901		Ga. s.	Ralph.....	9	7	36.0	11.5	3.7	1917	Sea Isle City, N. J.....
41	210910		Ga. s.	Ralph II.....	20	13	42.7	13.0	5.6	1913	Tacoma, Wash.....
42	209782		Ga. s.	Ralph J.....	28	21	56.2	17.0	4.6	1912	Holly Beach, N. J.....
43	227128		Ga. s.	Ralph J.....	7	0	27.7	8.5	3.2	1917	Pensauke, Wis.....
44	221108		Ga. s.	Ralph M.....	10	8	35.1	9.8	3.3	1920	Waterman, Wash.....
45	222698		Ol. s.	RALPH H. SIDWAY.....	30	20	53.0	15.2	8.2	1922	Buffalo, N. Y.....
46	110691		Ga. s.	Rambler.....	21	19	37.4	14.0	4.0	1882	San Francisco, Calif.....
47	203083		Ga. s.	Rambler.....	34	14	67.2	15.3	5.0	1900	Seaford, Del.....
48	201470		Ga. s.	Rambler.....	12	8	33.0	9.5	3.7	1907	Ballard, Wash.....
49	207242		Ga. s.	Rambler.....	16	13	36.5	12.0	4.9	1910	Tacoma, Wash.....
50	210905		Ga. s.	Rambler.....	8	0	31.0	10.0	4.0	1913do.....
51	211641		Ga. s.	Rambler.....	8	7	32.0	9.6	3.8	1905	Mantowoc, Wis.....
52	212229		Ga. s.	Rambler.....	8	7	27.0	9.7	4.2	1913	Wallington, Conn.....
53	215515		Ga. s.	Rambler.....	12	10	36.0	10.2	3.8	1917	Everett, Wash.....
54	217570		Ga. w.	Rambler.....	18	11	61.0	11.3	2.5	1918	Runsey, Ky.....
55	219828		Ga. s.	Rambler.....	12	10	36.0	9.5	2.4	1912	Rogers City, Mich.....
56	222946		Ga. w.	Rambler.....	23	7	59.5	12.0	2.0	1921	Marked Tree, Ark.....
57	223770		Ol. s.	Rambler.....	54	44	51.5	18.4	7.5	1924	St. James, Mich.....
58	226417		Ga. s.	Rambler.....	15	12	36.8	11.0	4.2	1923	Oconto, Wis.....
59	226903		Ga. s.	Rambler II.....	25	20	47.0	12.4	3.3	1920	Rogers City, Mich.....
60	212150		Ga. s.	Rambler III.....	17	10	46.5	12.1	6.0	1914	Astoria, Ore.....
61	212870		Ga. s.	RAMON.....	776	527	202.7	39.8	8.3	1914	Pittsburg, Calif.....
62	116890		Ga. s.	Ramona.....	41	32	68.5	10.4	6.6	1904	Helen, Calif.....
63	110977		Ga. s.	Ramona.....	10	8	33.3	12.5	6.4	1892	East Hothbay, Me.....
64	111427		Ga. w.	Ramona.....	15	12	62.5	15.0	2.3	1902	Higginsport, Ohio.....
65	207675		Ga. s.	Ramona.....	8	0	37.8	10.1	2.4	1910	Astoria, Ore.....
66	208780		Ga. s.	Ramona.....	8	6	31.5	9.0	3.0	1911	Seattle, Wash.....
67	215287		Ol. s.	Ramona.....	13	10	60.0	0.0	4.0	1917	Anacortes, Wash.....
68	226029		Ga. s.	Ramos.....	25	10	45.3	14.4	5.2	1920	Fernandina, Fla.....
69	111461		Ga. s.	Rampant.....	38	30	65.0	13.6	6.0	1901	Hridgeport, Conn.....
70	201953		Ol. s.	Ranger.....	12	10	41.0	10.6	5.0	1908	Marshfield, Ore.....

1 Formerly ga. s. Orfelo.

1 Formerly U. S. Navy ga. p. R. T. G.

Line No.	Service	Crew	Horse-power	Name of owner	Home port	Address of owner
1	Frt.	2	18	Joseph E. Elliott.....	Annapolis, Md.....	33 East Hamburg Street, Baltimore, Md.
2	Frt.	3	40	Robert S. Rork.....	Philadelphia, Pa.....	415 Kaighaus Avenue, Camden, N. J.
3	Frt.	2	20	Charles G. Adams.....	Norfolk, Va.....	Eelops, Va.
4	Misc.	1	20	R. T. Green Co. (Mass.).....	Boston, Mass.....	Chelsea, Mass.
5	Tow.	1	20	R. T. Houek.....	St. Louis, Mo.....	Dayton, Ohio.
6	Tow.	1	165	Ho Vista Lighterage Co. (Calif.).....	San Francisco, Calif.....	Rio Vista, Calif.
7	Frt.	1	b 165	do.....	do.....	Do
8	Frt.	2	20	Odon Chouest.....	New Orleans, La.....	Lockport, La.
9	Tow.	3	50	John W. Turner.....	Evansville, Ind.....	Madison, Ind.
10	Frt.	3	18	Duard Eymard.....	New Orleans, La.....	Cut Oil, La.
11	Fsh.	2	25	Charles E. Olsen.....	Grand Haven, Mich.....	Frankfort, Mich.
12	Oys.	12	50	Robert L. Jeffries.....	Philadelphia, Pa.....	Port Norris, N. J.
13	Misc.	3	21	William O. Bunting, Jr.....	Capo Charles, Va.....	Chiucoetague, Va.
14	Pas.	1	60	Martin W. Connolly.....	Boston, Mass.....	65 1/2 Green Street.
15	Fsh.	8	50	Vincent Markinovich.....	Los Angeles, Calif.....	251 Thirteenth Street, San Pedro, Calif.
16	Fsh.	2	25	Theodor Lervold.....	Seattle, Wash.....	Bangor, Wash.
17	Fsh.	15	100	August W. Engelsen.....	Ketchikan, Alaska.....	
18	Fsh.	2	27	Andrew Christensen.....	Seattle, Wash.....	Port Blakely, Wash.
19	Fsh.	9	90	Ed Hushby.....	do.....	Hausville, Wash.
20	Pas.	1	300	Edward Jones, Jr.....	San Diego, Calif.....	1029 South Twenty-sixth Street.
21	Frt.	6	b 300	Gulf Refining Co. (Tex.).....	Port Arthur, Tex.....	West Port Arthur, Tex.
22	Frt.	6	30	Frank McCabe.....	Charleston, S. C.....	114 Hutledge Avenue.
23	Pas.	1	6	Wm. M. Davis.....	Philadelphia, Pa.....	Pennsgrove, N. J.
24	Fsh.	1	b 70	Alaska Packers Association (Calif.).....	San Francisco, Calif.....	111 California Street.
25	Frt.	2	30	Leon A. Mason.....	Bath, Me.....	Boothbay Harbor, Me.
26	Fsh.	2	20	Carl Ellender.....	New Orleans, La.....	Montegut, La.
27	Fsh.	7	20	Peter A. Miller.....	Ketchikan, Alaska.....	
28	Tow.	1	30	MacDonald Logging Co. (Alaska).....	do.....	
29	Tow.	1	20	B. H. Reynolds.....	Cincinnati, Ohio.....	Newport, Ohio.
30	Misc.	1	20	Great Lakes Dredge & Dock Co. (N. J.).....	Chicago, Ill.....	104 South Michigan Avenue.
31	Pas.	2	25	Huston Bates.....	Evansville, Ind.....	Morom, Ind.
32	Fsh.	8	9	Gust Hansen.....	Seattle, Wash.....	Port Madison, Wash.
33	Fsh.	3	23	John B. Young.....	Milwaukee, Wis.....	Detroit Harbor, Wis.
34	Pas.	1	30	Burlington Sand & Gravel Co.....	Des Moines, Iowa.....	Hurlington, Iowa.
35	Fsh.	2	16	Booth Fisheries Co. (Del.).....	Seattle, Wash.....	Marion Hdg.
36	Fsh.	8	65	Bernard Hansen.....	Ketchikan, Alaska.....	Sitka, Alaska.
37	Fsh.	1	10	Joseph F. Saecher.....	Seattle, Wash.....	Nash Bay, Wash.
38	Frt.	2	60	Fred Lessard.....	Duluth, Minn.....	Ranier, Minn.
39	Misc.	1	14	Vilo H. Menella.....	New York, N. Y.....	Astoria, N. Y.
40	Fsh.	6	25	Munzatta Montagn.....	Philadelphia, Pa.....	137 Harrison Street, Sea Isle City, N. J.
41	Fsh.	7	40	John A. Carlson.....	Tacoma, Wash.....	
42	Pas.	2	100	Thomas Johnson.....	Philadelphia, Pa.....	Cape May City, N. J.
43	Fsh.	3	b 15	John M. Johnson.....	Milwaukee, Wis.....	Pensaukee, Wis.
44	Misc.	1	20	H. T. Dilworth.....	Seattle, Wash.....	71 Spring Street.
45	Tow.	6	180	Marine Transit Corporation (N. Y.).....	New York, N. Y.....	17 Battery Place
46	Fsh.	2	10	Louis Susort.....	Ketchikan, Alaska.....	Petersburg, Alaska.
47	Frt.	2	30	Vandover S. Homan.....	Philadelphia, Pa.....	Pennsgrove, N. J.
48	Fsh.	2	40	George H. Miller.....	Seattle, Wash.....	2321 Beacon Avenue.
49	Fsh.	5	20	Albert Pfundt.....	do.....	Holly, Wash.
50	Fsh.	3	12	James S. Shelton.....	Ketchikan, Alaska.....	
51	Pas.	1	16	J. V. Allen.....	Houston, Tex.....	1205 Chartero Street.
52	Fsh.	1	9	Oscar J. Grentsinger.....	New Haven, Conn.....	320 Congress Avenue.
53	Fsh.	3	10	Haffor Gjerde.....	Petersburg, Alaska.....	
54	Tow.	2	32	Dixie Ice Line Ferry Co. (Ky.).....	Louisville, Ky.....	Henderson, Ky.
55	Fsh.	2	20	John Cross.....	Grand Haven, Mich.....	Charlevoix, Mich.
56	Tow.	1	20	Harvey Smith.....	Baton Rouge, La.....	Jonesville, La.
57	Frt.	3	90	Roland McDonough.....	Grand Haven, Mich.....	St. James, Mich.
58	Fsh.	3	b 28	Wesley O. Reed.....	Milwaukee, Wis.....	Oconto, Wis.
59	Fsh.	4	20	Fred Schmuckel.....	Port Huron, Mich.....	Rogers City, Mich.
60	Fsh.	1	65	P. J. McCowan & Sons (Wash.).....	Astoria, Ore.....	McCowan, Wash.
61	Fer.	4	b 600	San Francisco, Sacramento R. R. Co. (Calif.).....	San Francisco, Calif.....	Oakland, Calif.
62	Fsh.	3	60	Wm. H. Hammond.....	San Diego, Calif.....	Coronado, Calif.
63	Pas.	2	12	Joseph A. Gagnon.....	Salem, Mass.....	12 Prince Street.
64	Misc.	3	40	Frank A. Pfaff.....	Cincinnati, Ohio.....	Sixth Street and Mount Echo Road.
65	Pas.	1	35	W. J. Kerry.....	Astoria, Ore.....	Kerry, Ore.
66	Misc.	1	20	Nels Nelson.....	Petersburg, Alaska.....	
67	Pas.	2	24	John N. Anderson.....	Seattle, Wash.....	2709 Second Avenue North.
68	Fsh.	3	30	Antonio H. Ramos.....	Fernandina, Fla.....	
69	Tow.	1	25	Asa N. Pillsbury.....	Tampa, Fla.....	Palma Sola, Fla.
70	Tow.	1	65	Pacific States Lumber Co. (Del.).....	Marshfield, Ore.....	

¹ Formerly gn. s. Erul.

² Formerly (a) sloop Nomad. (b) sloop Sweetheart.

Line No.	Official No.	Signal letters	Rig	Name of vessel	Tonnage		Register dimensions			When built	Where built
					Gross	Net	Length	Breadth	Depth		
1	111210		Ol. s.	Ranger.....	31	21	58.8	14.3	5.6	1890	Hoquiam, Wash.
2	222327		Ca. s.	Ranger.....	10	8	40.9	11.7	3.1	1922	Darby, Pa.
3	222389		Ca. w.	Ranger.....	23	14	50.6	11.9	3.0	1922	Wolf Creek, Ky.
4	221499		Ca. s.	Ranger.....	7	6	31.3	7.5	2.9	1925	Arkansas City, Ark.
5	225806		Ca. s.	Ranger.....	44	30	59.5	15.0	7.5	1926	Olg Harbor, Wash.
6	227014		Ol. s.	Ranger.....	67	34	67.0	18.5	8.7	1927	Los Angeles, Calif.
7	227038		Ca. s.	Ranger.....	13	9	38.7	9.7	2.6	1927	Peoria, Ill.
8	213063		Ca. s.	Ranzo.....	8	5	30.9	9.4	1.1	1916	Everett, Wash.
9	211078		Ca. s.	Rapid Transit II.....	21	19	59.0	12.3	1.6	1913	Indian River, Mich.
10	225231		Ca. s.	Rapier.....	39	30	65.0	16.0	3.4	1925	Spotsville, Ky.
11	223112		Ca. w.	Rascal.....	57	19	65.0	14.0	2.2	1923	Parkersburg, W. Va.
12	211440		Ca. s.	Raven.....	6	5	37.6	8.2	2.8	1913	Wit, N. C.
13	213961		Ca. s.	Raven.....	37	11	64.3	15.6	6.3	1916	Oakland, Calif.
14	222557		Ca. s.	Raven.....	9	6	32.4	10.5	3.2	1922	Hoonah, Alaska.
15	218031		Ca. s.	Ravendale.....	9	5	36.7	11.9	2.0	1910	Cut Off, La.
16	111170		Ca. s.	Ray.....	13	10	51.0	14.3	3.7	1897	Elizabeth City, N. C.
17	202134		Ca. s.	Ray.....	10	8	31.7	9.0	3.8	1922	Ludington, Mich.
18	221035		Ca. s.	Ray.....	23	18	55.5	15.0	3.5	1917	Charlotte Harbor, Fla.
19	111450		Ca. s.	Ray II.....	8	6	31.0	12.2	3.8	1903	Nynck, N. Y.
20	214553		Ca. s.	Ray II.....	15	7	42.6	11.5	6.4	1910	Bullbo, Calif.
21	202163		Ca. s.	Ray E.....	14	13	50.2	12.0	4.1	1905	Capo May, N. J.
22	223309		Ol. s.	Ray F.....	14	9	40.3	14.6	4.3	1923	Vermilion, Ohio.
23	216266		Ca. s.	Ray Davis.....	13	9	38.4	11.0	5.5	1918	Schawing, Mich.
24	219139		Ca. s.	Ray R. Clark.....	23	15	51.4	13.6	4.7	1918	Los Angeles, Calif.
25	221538		Ca. s.	Ray Fish No. 1.....	15	10	36.9	11.7	4.6	1921	Patchogue, N. Y.
26	221530		Ca. s.	Ray Fish No. 2.....	12	8	35.0	11.7	4.3	1921	Long Branch, N. Y.
27	225650		Ol. s.	Rayco.....	18	11	41.0	11.5	6.4	1925	Beaumont, Tex.
28	207399		Ca. s.	Raymond.....	11	7	38.0	11.6	3.3	1910	South Bend, Wash.
29	213888		Ca. s.	Raymond.....	49	36	60.4	18.7	6.3	1916	Solomons, Md.
30	227082		Ca. s.	Raymond.....	42	21	61.9	21.0	4.3	1925	Algonac, Mich.
31	207250		Ca. s.	Raymond B.....	0	6	24.8	7.8	2.6	1907	Oconto, Wis.
32	220728		Ca. s.	Raymond B.....	15	6	41.8	13.4	5.0	1917	Scarsport, Mo.
33	225919		Ca. s.	Raymond F. Watts.....	10	7	34.5	11.6	4.4	1923	East Quogue, N. Y.
34	209143		Ca. s.	Ready.....	22	14	62.4	15.0	3.8	1911	Palmer, Va.
35	219907		Ca. w.	Ready.....	21	14	61.7	13.8	2.4	1919	Raven Rock, W. Va.
36	210913		Ca. s.	Renl.....	13	9	37.5	13.0	5.3	1913	Los Angeles, Calif.
37	218710		Ca. s.	Renlton.....	30	29	56.0	15.5	6.9	1910	Bellingham, Wash.
38	204750		Ca. s.	Reaper.....	22	13	51.6	16.3	4.0	1907	Smyrna, N. C.
39	226949		Ca. s.	Reba.....	19	19	61.9	10.0	2.3	1927	Hoonesborough, Ky.
40	211075		Ca. s.	Reba Elso.....	5	5	34.0	10.0	2.3	1910	New Oretua, N. J.
41	213130		Ca. s.	Reba Grant.....	7	7	30.5	12.7	3.8	1901	Fort Republic, N. J.
42	111219		Ca. s.	Reba May.....	6	6	39.0	13.6	3.3	1899	Crisfield, Md.
43	222709		Ca. w.	Reba No. 4.....	16	10	61.4	11.8	2.6	1921	Knoxville, Tenn.
44	221713		Ca. s.	Rebecca.....	11	7	39.8	12.6	3.3	1904	Galveston, Tex.
45	226983		Ol. s.	Rebecca D.....	48	32	66.4	20.1	6.3	1927	Hudson, Md.
46	110761		Ca. s.	Rebecca C. Schoch.....	27	15	57.7	18.7	5.1	1883	Bridgeton, N. J.
47	110682		Ca. s.	Rebecca F. Brunyate.....	21	16	48.5	16.5	4.8	1885	Murricetown, N. J.
48	111219		Ca. s.	Rebecca J. Harris.....	14	12	43.0	11.0	7.0	1860	Eastport, Mo.
49	111051		Ca. s.	Rebecca M. Newcomb.....	11	9	39.9	15.0	3.8	1894	Church Landing.....
50	110651		Ca. s.	Rehland Ella.....	18	15	44.7	15.9	4.7	1884	Lovesburg, N. J.
51	110704		Ca. s.	Reckless.....	31	29	62.1	17.4	4.0	1830	Havre de Grace, Md.
52	206351		Ca. s.	Recliso.....	9	6	48.0	11.6	3.0	1908	Hoston, Miss.
53	208232		Ca. s.	Record.....	14	12	48.2	13.2	2.8	1910	Daytona, Fla.
54	220518		Ca. s.	Recreation.....	14	10	35.8	12.4	3.7	1920	Charleston, S. C.
55	225092		Ol. s.	Recreation.....	30	26	45.3	15.3	4.7	1925	do.
56	203096		Ca. s.	Red Boy.....	14	10	50.6	12.4	3.2	1907	Astoria, Ore.
57	110827		Ca. s.	Red Cedar.....	8	7	32.6	13.3	3.3	1889	Bellport, N. Y.
58	222690		Ca. s.	Red Crown.....	12	15	50.0	13.0	0.4	1923	Cleveland, Ohio.
59	224180		Ca. s.	Red Devil.....	10	6	33.0	10.3	4.0	1910	Muskegon, Mich.
60	209690		Ca. s.	Red Feather.....	34	23	66.3	14.9	6.3	1912	Tacoma, Wash.
61	215069		Ca. s.	Red Hand.....	8	7	33.3	10.9	4.2	1917	Brooklyn, N. Y.
62	226580		Ca. s.	Red Lion.....	4	5	32.6	9.5	3.5	1927	Howers, Del.
63	219667		Ca. s.	Red Rover.....	92	62	70.1	10.5	8.0	1913	Eliza Island, Wash.
64	212713		Ca. w.	Red Spot.....	6	6	34.1	10.1	1.0	1914	New Haven, Ill.
65	213247		Ca. s.	Red Star.....	11	7	51.4	14.0	2.8	1915	Glancoster, Mass.
66	221967		Ca. s.	Red Star.....	21	19	47.3	13.0	3.7	1922	Fort Blakeley, Wash.
67	206122		Ca. s.	Red Star.....	10	7	38.9	10.4	4.3	1909	Ketchikan, Alaska.
68	207051		Ca. s.	Red Wing.....	11	7	31.5	10.0	3.3	1907	Hay City, Mich.
69	216121		Ca. s.	Red Wing.....	11	10	31.5	10.5	4.5	1912	Milwaukee, Wis.
70	221072		Ca. s.	Red Wing.....	8	6	30.2	7	4.3	1922	Tacoma, Wash.
71	223270		Ca. s.	Red Wing.....	10	6	36.0	8.0	3.2	1908	Red Wing, Minn.

1 Formerly ga. s. San Pedro.

Line No.	Service	Crew	Horse-power	Name of owner	Home port	Address of owner
1	Tow.	2	110	Allman-Hubble Tug Boat Co. (Wash.)	Seattle, Wash.	Hoquiam, Wash.
2	Fsh.	1	18	John M. Ebersole	Philadelphia, Pa.	Reading, Pa.
3	Tow.	3	25	Louis Ibert	Puduchai, Ky.	913 South Third Street.
4	Pas.	1	20	A. Graham	Memphis, Tenn.	Yoncopln, Ark.
5	Fsh.	7	60	Spiro Bahleh	Tacoma, Wash.	Oig Harbor, Wash.
6	Fsh.	0	150	Peter Draglich, jr.	Los Angeles, Calif.	1410 South Center Street, San Pedro, Calif.
7	Tow.	1	20	Tri-State Ferry Co. (Ill.)	St. Louis, Mo.	Calro, Ill.
8	Fsh.	1	14	W. F. Silven	Ketchikan, Alaska	
9	Pas.	2	30	Arthur T. Hamper	Grand Haven, Mich.	Indian River, Mich.
10	Tow.	3	70	Hupler Sugar Feed Co. (Ky.)	Louisville, Ky.	Owensboro, Ky.
11	Tow.	1	40	Mable Swinger	Pittsburgh, Pa.	General Delivery, Parkersburg, W. Va.
12	Frt.	1	11	J. A. Johnson	Newport News, Va.	Leo Hall, Va.
13	Fsh.	1	80	Alaska Packers Association (Calif.)	San Francisco, Calif.	111 California Street.
14	Fsh.	2	15	Mark Williams	Juneau, Alaska	Caro Peter McKay, Ketchikan, Alaska
15	Oys.	3	12	Emille Angeletto	New Orleans, La.	Cut Off, La.
16	Tow.	2	12	Walter Briggs	Elizabeth City, N. C.	Elmerton, Va.
17	Fsh.	2	8	Oscar Holmstrom	Grand Haven, Mich.	Ludington, Mich.
18	Fsh.	1	50	T. O. Crosland	Tampa, Fla.	Punta Gorda, Fla.
19	Pas.	1	21	Edward Rao	New York, N. Y.	North Beach, N. Y.
20	Fsh.	1	60	H. P. Thelan	Los Angeles, Calif.	Santa Ana, Calif.
21	Pas.	1	36	William L. Sagers	Philadelphia, Pa.	Gloucester City, N. J.
22	Pas.	3	45	Maloy Transportation Co. (Ohio)	Sandusky, Ohio	Lakeside, Ohio.
23	Fsh.	2	32	John Ringling Estates (Fla.)	Tampa, Fla.	Sarasota, Fla.
24	Pil.	2	65	City of Long Beach (Calif.)	Los Angeles, Calif.	Long Beach, Calif.
25	Fsh.	1	40	John Feldmann (Trustee)	New York, N. Y.	Freeport, N. Y.
26	Fsh.	0	40	do.	do.	do.
27	Tow.	2	60	Harbor Towing & Transportation Co.	Houston, Tex.	620 Cotton Exchange Building.
28	Tow.	1	35	Sunset Boat Co. (Wash.)	Seattle, Wash.	Raymond, Wash.
29	Frt.	1	65	D. E. Fouts & Co. (Del.)	Baltimore, Md.	2023 Alchemna Street.
30	Fer.	1	60	George C. Raymond	Detroit, Mich.	Algona, Mich.
31	Fsh.	2	6	Joseph Burkhardt	Milwaukee, Wis.	Oconto, Wis.
32	Frt.	1	24	J. R. Davis	Belfast, Mo.	Searsport, Mo.
33	Pas.	1	40	Raymond Watts	New York, N. Y.	Bay Shore, N. Y.
34	Oys.	2	25	B. D. Williams	Reedville, Va.	White Stone, Va.
35	Frt.	1	50	Clyde H. Carpenter	Pittsburgh, Pa.	St. Murys, W. Va.
36	Pas.	1	35	San Pedro Transp. Co. (Calif.)	Los Angeles, Calif.	San Pedro, Calif.
37	Fsh.	7	40	F. W. Buhman	Seattle, Wash.	604 Pioneer Building.
38	Fsh.	12	20	Taylor's Creek Fish Scrap & Oil Co. (N. C.)	Beaufort, N. C.	
39	Tow.	2	32	O. F. Steiner	Louisville, Ky.	Winchester, Ky.
40	Frt.	1	18	Howard Allen	Philadelphia, Pa.	New Gretna, N. J.
41	Pas.	1	32	John L. Hall	do.	Waretown, N. J.
42	Fsh.	3	10	Israel Cockroll	Reedville, Va.	Opheln, Va.
43	Misc.	2	45	Jus. A. Ervin	Chattanooga, Tenn.	Rockwood, Tenn.
44	Fsh.	2	32	J. W. Terry	Gulveston, Tex.	2225 Avenue J.
45	Frt.	3	45	Seyern E. Mason	Crisfield, Md.	Box 313.
46	Oys.	0	30	Peter C. Cosler	Philadelphia, Pa.	Milville, N. J.
47	Oys.	6	27	John T. Sharp	do.	Port Norris, N. J.
48	Cod.	3	21	Dudrick Steinfeld	Boston, Mass.	1 Dillawny Street.
49	Frt.	3	18	William H. Eastlack	Philadelphia, Pa.	Swedesboro, N. J.
50	Fsh.	3	20	John Horner	do.	Salem, N. J.
51	Frt.	2	60	W. H. Vulliant	Cambridge, Md.	Bellovue, Md.
52	Misc.	1	20	B. L. Coggins	Norfolk, Va.	Stufoik, Va.
53	Fsh.	1	20	Holland Young	Miami, Fla.	West Palm Beach, Fla.
54	Fsh.	3	40	Elzie Leggett	Brunswick, Ga.	Waynesville, Ga.
55	Pas.	3	30	Frank Croven	Charleston, B. C.	10 Chinquaph Street.
56	Fsh.	2	50	Pacific American Fisheries (Me.)	Unalaska, Alaska	King Cove, Alaska.
57	Oys.	1	10	William Van Wyen	New York, N. Y.	West Sayville, N. Y.
58	Frt.	0	60	Standard Oil Co. (Ohio)	Cleveland, Ohio.	East Ohio Gas Building.
59	Tow.	1	60	L. G. Smith	Grand Haven, Mich.	Muskegon, Mich.
60	Fsh.	2	50	Nikola Vitalle	Seattle, Wash.	Bellingham, Wash.
61	Frt.	1	20	Red Hand Composition Co. (N. Y.)	New York, N. Y.	1 Broadway.
62	Pas.	1	18	John C. Darby	Wilmington, Del.	Frederica, Del.
63	Fsh.	2	60	Pacific American Fisheries (Me.)	Ketchikan, Alaska	
64	Tow.	2	70	Owen W. Nixon	Louisville, Ky.	Uniontown, Ky.
65	Frt.	1	32	International Glua Co. (Me.)	Boston, Mass.	325 Marginal Street East.
66	Fsh.	2	16	E. S. Hayes	Seattle, Wash.	1720 Eleventh Avenue.
67	Fsh.	2	18	D. W. Hoskins	do.	Hilno, Wash.
68	Fsh.	2	21	Arthur D. Shawl	Grand Haven, Mich.	Chelmsgan, Mich.
69	Pas.	1	35	George A. Schroeder	Milwaukee, Wis.	421 Chambers Street.
70	Fsh.	3	15	Adm'n Bernhoff	Ketchikan, Alaska.	Box 47
71	Frt.	1	30	W. G. Evans	Peoria, Ill.	Liverpool, Ill.

1 Formerly gn. s. Wonusquam.

Line No.	Official No.	Signal letters	Rtg	Name of vessel	Tonnage		Register dimensions			When built	Where built
					Gross	Net	Length	Breadth	Depth		
1	223385		Ga. s.	Red Wing.....	8	0	27.1	12.3	4.1		Unknown.....
2	221060		Ga. s.	Red Wing.....	8	5	37.0	12.2	2.5	1924	Grand Marais, Mich.
3	226873		Ga. w.	Red Wing.....	51	20	64.0	15.4	2.5	1927	Keokuk, Iowa.....
4	227533		Ga. s.	Redwing.....	15	11	50.0	12.0	3.5	1928	Searsport, Me.....
5	218413		Ga. s.	Redempteur.....	0	8	37.3	10.0	2.0	1919	Cut Off, La.....
6	219991		Ga. s.	Redhill.....	0	6	32.0	6.6	4.6	1919	Kingson, Wash.....
7	221783		Ol. s.	REDLINE..... ⁺	358	223	170.2	36.1	7.2	1925	Oakland, Calif.....
8	201974		Ga. s.	Reduav.....	21	14	51.3	11.6	5.1	1905	Northport, N. Y.....
9	220233		Ga. s.	Redonbt.....	13	10	39.8	11.8	3.7	1920	Juneau, Alaska.....
10	224903		Ga. s.	Red Stripe Ferry.....	21	21	66.0	18.0	2.5	1925	Mannings Landing, Mo., Grafton, Ill.....
11	214531		Ga. s.	REDWING.....	9	8	39.5	8.6	3.3	1913	
12	226738		El. s.	REDWOOD EMPIRE..... ⁺	2,470	1,605	242.5	46.2	17.3	1927	Oakland, Calif.....
13	221714		Ga. w.	Redo.....	20	14	45.0	18.3	2.4	1923	Ree, N. Dak.....
14	213413		Ga. s.	Redon.....	35	31	43.6	15.0	8.2	1916	Bristol, R. I.....
15	213260		Ga. s.	Ref.....	22	17	41.5	13.2	5.0	1915	Anacortes, Wash.....
16	209209		Ga. s.	Reflector.....	8	5	34.0	9.3	3.3	1911	Docketon, Wash.....
17	225807		Ga. s.	Reform.....	9	6	34.0	10.8	3.0	1917	Petersburg, Alaska.....
18	212505		Ga. s.	Regal.....	10	9	30.7	9.2	4.4	1914	Hoquiam, Wash.....
19	213695		Ga. s.	Regal.....	7	6	29.0	10.0	2.8	1910	Wadmalaw, S. C.....
20	210714		Ga. s.	Regal.....	11	7	36.8	10.7	2.9	1907	Southport, N. C.....
21	227578		Ga. s.	Regal.....	11	5	36.0	13.2	4.6	1924	Eastport, Me.....
22	225082		Ga. s.	Regalia.....	11	9	41.2	11.8	1.7	1920	Mapleton, Ore.....
23	213495		Ga. s.	Regina.....	10	9	20.0	9.2	3.0	1905	Marquette, Wis.....
24	209130		Ga. s.	Regina M.....	0	0	41.5	13.2	5.4	1900	Perry, Mo.....
25	202808		Ga. s.	Regina Edm.....	12	6	41.8	14.7	3.1	1900	Bay St. Louis, Miss.....
26	110902		Ga. s.	Reginald.....	0	5	20.0	13.0	3.2	1891	Patehogue, N. Y.....
27	111031		Ga. s.	Regina S.....	69	35	68.0	26.0	5.4	1893	San Francisco, Calif.....
28	214977		Ga. s.	Regis.....	29	24	52.7	14.2	6.7	1917	Seattle, Wash.....
29	110552		Ga. s.	Regulator.....	37	33	63.0	20.1	5.0	1882	Smyrna, N. O.....
30	212858		Ol. s.	Reindeer.....	14	14	34.4	10.3	4.2	1914	Manitowoc, Wis.....
31	200220		Ga. s.	Reita.....	13	12	43.0	13.1	5.3	1909	Friendship, Mo.....
32	140770		Ga. s.	Reliable.....	53	39	51.0	21.0	8.4	1855	New Haven, Conn.....
33	212732		Ga. s.	Reliable.....	21	17	40.5	10.5	4.2	1914	Hunting Creek, Va.....
34	226365		Ga. s.	Reliable.....	10	6	32.7	14.0	4.0		Unknown.....
35	110921		Ga. s.	Reliance.....	0	0	38.8	14.0	4.5	1891	Carancahua, Tex.....
36	200071		Ga. s.	Reliance.....	6	0	38.3	12.0	3.2	1903	Atlantic City, N. J.....
37	200339		Ga. s.	Reliance.....	32	10	65.7	16.4	6.1	1903	Lubec, Me.....
38	200145		Ga. s.	Reliance.....	13	11	45.0	15.0	3.2	1903	Men Louis, Ala.....
39	200736		Ga. s.	Reliance.....	18	13	43.6	13.6	7.0	1904	Bremen, Mo.....
40	202273		Ga. s.	Reliance.....	7	7	32.2	10.3	5.0	1904	Swans Island, Me.....
41	203109		Ga. s.	Reliance.....	13	9	37.7	9.8	2.5	1905	West De Pere, Wis.....
42	201170		Ga. s.	Reliance.....	12	8	38.0	10.0	4.0	1909	Shaw Island, Wash.....
43	201161		Ga. s.	Reliance.....	8	7	35.8	12.1	2.6	1909	Leesville, La.....
44	200959		Ga. s.	Reliance.....	0	6	37.8	11.0	3.0	1909	Bay Center, Wash.....
45	207538		Ga. s.	Reliance.....	0	8	34.2	11.3	3.0	1910	Holkam, Alaska.....
46	208862		Ol. s.	Reliance.....	14	9	51.7	15.2	2.5	1911	Sandusky, Ohio.....
47	210778		Ga. s.	Reliance.....	14	9	46.2	12.2	4.5	1912	Camden, N. J.....
48	211720		Ga. s.	Reliance.....	13	12	31.0	9.5	3.6	1913	Manitowoc, Wis.....
49	212435		Ga. s.	Reliance.....	30	22	53.0	16.1	8.0	1914	Rockport, Mass.....
50	213691		Ga. s.	Reliance.....	21	13	47.0	17.5	3.6	1916	Morhead City, N. C.....
51	215150		Ga. s.	Reliance.....	14	12	41.0	9.4	4.3	1918	Prairie du Chien, Wis.....
52	215913		Ga. s.	Reliance.....	18	14	40.0	12.2	5.5	1918	Seattle, Wash.....
53	216104		Ga. s.	Reliance.....	11	11	36.5	10.4	5.6	1918do.....
54	222130		Ga. s.	Reliance.....	13	5	42.8	11.0	5.0	1922	Friendship, Mo.....
55	223255		Ga. s.	Reliance.....	0	0	31.2	9.6	4.0	1923	Nashbury, Mich.....
56	223037		Ga. s.	Reliance.....	13	7	33.0	10.3	2.0	1923	Monroe, La.....
57	223691		Ol. s.	Reliance.....	50	34	68.0	16.0	7.7	1927	Old Harbor, Wash.....
58	226713		Ga. s.	Reliance.....	51	43	61.1	18.1	6.0	1927	Brooklyn, N. Y.....
59	210785		Ga. s.	Reliance 1.....	25	19	40.8	13.5	6.1	1920	Seattle, Wash.....
60	213188		Ga. w.	Reliance No. 2.....	10	0	60.0	12.0	2.5	1914	Terro Haute, Ind.....
61	211920		Ga. s.	Reliance No. 3.....	10	6	31.0	8.5	4.0	1914	Sandsh, Wash.....
62	111110		Ga. s.	Relief.....	13	0	48.0	14.0	3.8	1890	Scraper, N. C.....
63	200709		Ga. s.	Relief.....	8	0	37.8	11.1	3.0	1904	South Bend, Wash.....
64	209431		Ga. s.	Relief.....	13	8	42.0	15.1	4.1	1912	Charleston, S. C.....
65	210494		Ga. s.	Relief.....	18	13	40.0	10.0	5.3	1920	Mobile, Ala.....
66	220185		Ga. s.	Relief.....	0	5	32.0	10.2	3.4	1920	Pittsburg, Alaska.....
67	221138		Ga. w.	Relief.....	30	21	60.2	14.0	3.0	1921	Pittsburgh, Pa.....
68	221178		Ga. s.	Relief.....	15	8	51.5	11.6	4.4	1911	Yarrmouth, Me.....
69	223260		Ga. s.	Relief.....	19	13	44.7	12.4	4.4	1923	Arlington, Fla.....
70	227220		Ga. s.	Relief.....	7	5	31.6	8.7	4.0	1917	Tacoma, Wash.....

¹ Formerly ga. s. White Crow.

² Formerly ga. s. Minute V. Pope.

³ Formerly ga. s. Larzner Ludington.

⁴ Formerly sloop Flye Sons.

Line No.	Service	Crew	Horse-power	Name of owner	Home port	Address of owner
1	Msc.	1	40	George De Vaux	New York, N. Y.	610 River Road, Edgewater, N. J.
2	Fsh.	1	28	Frank Vandroull	Marquette, Mich.	Grand Marais, Mich.
3	Frt.	1	120	Keokuk Sand Co.	Dubuque, Iowa	
4	Frt.	2	28	L. D. Littlefield	Holts, Mo.	Searsport, Mo.
5	Frt.	2	6	Arthur Auger	New Orleans, La.	Lafite, La.
6	Tow.	1	15	Dick Owens	Port Angeles, Wash.	Laurel Street and Railroad Avenue
7	Tnk.	7	6330	Union Oil Co. (Calif.)	Los Angeles, Calif.	Union Oil Building
8	Msc.	2	40	Long Island Park Commission of the State of New York	New York, N. Y.	James Harnell, Babylon, N. Y.
9	Fsh.	1	10	Thomas Bennett	Sitka, Alaska	
10	Pas.	1	22	P. A. Reed	St. Louis, Mo.	Hilmo, Mo.
11	Pas.	1	40	Northern Ohio Cooperaage & Lumber Co. (Ark.)	Memphis, Tenn.	Parkln, Ark.
12	Fer.	14	61,800	Northwestern Pacific R. R. Co. (Calif.)	San Francisco, Calif.	64 Pine Street.
13	Fer.	2	40	John Anderson	Pembina, N. Dak.	Hec, N. Dak.
14	Tow.	2	32	Erle Basin Towing & Hoisting Co. (N. Y.)	New York, N. Y.	25 Broadway.
15	Fsh.	2	100	Guy B. Lowman	Seattle, Wash.	Anacortes, Wash.
16	Fsh.	1	40	D. R. Oysterman	Tacoma, Wash.	Olympia, Wash.
17	Fsh.	3	20	Arint Olsvik	Petersburg, Alaska	
18	Fsh.	1	14	H. C. Watkins	Seattle, Wash.	310 H Street, Hoquiam, Wash.
19	Pas.	2	10	Henry Heyward	Charleston, S. C.	James Island, S. O.
20	Tow.	2	20	Proctor & Brondwell	Brunswick, Ga.	Woodbine, Ga.
21	Frt.	2	20	George H. Lyon	Eastport, Mo.	Hawkes Avenue.
22	Pas.	1	20	School District No. 32 (Oreg.)	Marshfield, Oreg.	Mapleton, Oreg.
23	Fsh.	3	10	Harry Zilkowski	Milwaukee, Wis.	Marquette, Wis.
24	Frt.	2	15	M. C. Holmes	Eastport, Mo.	Customs Street.
25	Frt.	2	21	Anton Brhanovlech	Gullport, Miss.	Blox, Miss.
26	Mso.	1	80	John Beebe	New York, N. Y.	West Sayville, N. Y.
27	Frt.	3	40	P. H. Russell	San Francisco, Calif.	480 Ninth Street.
28	Frt.	6	40	Alaska Sanitary Packing Co. (Wash.)	Wrangell, Alaska	
29	Frt.	3	30	Frank McCabe	Charleston, S. C.	114 Rutledge Avenue.
30	Fsh.	3	25	Robert A. Danok	Milwaukee, Wis.	Two Rivers, Wis.
31	Fsh.	3	16	Frank John Jacobs	New York, N. Y.	17 Ira Court (B.).
32	Frt.	3	80	Reliable Fuel Supply Co. (N. Y.)	do.	312 Senator Street (B.).
33	Frt.	2	26	Wm. Schmidt	Baltimore, Md.	Overlea, Md.
34	Pas.	1	25	Louis Buttko	New York, N. Y.	Weehawken, N. J.
35	Fsh.	2	18	Mrs. B. D. Jackson	Galveston, Tex.	Port Lavaca, Tex.
36	Pas.	1	18	Winfield Kates	Philadelphia Pa.	Bridgeport, N. J.
37	Cod.	2	50	Eben A. Doughty	Portland, Me.	Chabogue Island, Me.
38	Tow.	2	18	Edward M. Eaton	Tampa, Fla.	1535 Twenty-second Street. St. Petersburg, Fla.
39	Fsh.	3	24	Mrs. Susan P. Chapinan	New Bedford, Mass.	60 Hillman Street.
40	Pas.	1	6	Charles Jarvis	Bar Harbor, Me.	Islesford, Me.
41	Fsh.	3	616	John Komar	Milwaukee, Wis.	Sheboygan, Wis.
42	Mso.	2	30	E. S. Hungerford	Petersburg, Alaska	
43	Fsh.	2	25	Dunbar Dukate Co (La.)	New Orleans, La.	710 Poydras Street.
44	Tow.	1	30	Case Shinglo & Lumber Co. (Wash.)	Seattle, Wash.	Raymond, Wash.
45	Fsh.	1	20	Ed. Larsen	Ketchikan, Alaska	Tongass Trading Co.
46	Pas.	1	45	George W. Malley	Sandusky, Ohio	
47	Pas.	2	65	Charles H. Schultz	Philadelphia, Pa.	Wildwood, N. J.
48	Fsh.	2	15	William Adanson	Milwaukee, Wis.	Algona, Wis.
49	Fsh.	10	224	Charles G. Eldridge	New London, Conn.	Noank, Conn.
50	Frt.	3	50	C. C. Cuddington	Beaufort, N. C.	Charlotte, N. C.
51	Pas.	1	40	Shado Carroll	Paducah, Ky.	100 1/2 Broadway.
52	Fsh.	2	30	Carl Blendheim	Ketchikan, Alaska	
53	Fsh.	1	20	Bernt Ona	Seattle, Wash.	Poulsbo, Wash.
54	Cod.	2	24	Edward M. Brackett	Bath, Me.	Hirstol, Me.
55	Fsh.	3	24	Vincent Vanderburg	Grand Haven, Mich.	Muskegon, Mich.
56	Tow.	2	100	W. H. Evans	New Orleans, La.	Columbia, La.
57	Fsh.	8	80	Kadtek Fisheries Co. (Wash.)	Seward, Alaska	
58	Pas.	3	150	Spencer Kellogg and Sons (N. Y.)	New York, N. Y.	100 East Forty-second Street.
59	Fsh.	8	35	Richard Blendheim	Ketchikan, Alaska	
60	Pas.	1	12	Frank Graham	Evansville, Ind.	Terro Haute, Ind.
61	Fsh.	1	15	George Lampton	Seattle, Wash.	Anacortes, Wash.
62	Frt.	1	17	W. H. Willis	New Bern, N. O.	Oriental, N. C.
63	Fsh.	1	20	C. E. William	Seattle, Wash.	Nemah, Wash.
64	Frt.	2	25	U. S. Shipping Board	Charleston, S. C.	
65	PR.	1	27	T. Carison	Port Arthur, Tex.	1735 Eighth Street.
66	Fsh.	1	12	O. G. Hillman	Juneau, Alaska	Columbia, La.
67	Tow.	2	50	Iran City Sand & Gravel Co. (Pa.)	Pittsburgh, Pa.	
68	Pas.	3	40	William H. MacMillan	Boston, Mass.	Malden, Mass.
69	Tow.	2	60	F. M. Le Gate	Jacksonville, Fla.	1421 Market Street.
70	Fsh.	1	20	J. Lockert	Tacoma, Wash.	R. F. D. No. 5, Box 236.

^a Formerly U. S. Navy ga. s. Relief.
^b U. S. Navy ga. s. Relief.

* Formerly U. S. Navy ga. s. Relief.

Motor Vessels

Line No.	Official No.	Signal letters	Reg.	Name of vessel	Tonnage		Register dimensions			When built	Where built
					Gross	Net	Length	Breadth	Depth		
1	226372		Ga. s.	Romero.....	13	8	Feet 42.6	Feet 10.0	Feet 4.0	1927	Los Angeles, Calif.....
2	213821		Ga. s.	Romington.....	20	18	39.0	10.0	4.5	1912	Oshkosh, Wis.....
3	200583		Ga. s.	Renn.....	8	6	37.7	10.5	4.7	1907	Portland, Mo.....
4	111101		Ga. s.	Rena A. Callow.....	30	22	67.2	18.6	6.7	1897	Orlolo, Md.....
5	225591		Ol. s.	Repeat.....	18	14	41.7	12.3	0.6	1926	Hellingham, Wash.....
6	201669		Ga. s.	Report.....	19	17	56.0	14.0	4.0	1905	Bridgeport, Conn.....
7	110857		Ol. s.	Reposo.....	15	10	57.7	11.7	4.1	1890	Bristol, R. I.....
8	211802		Ol. s.	Republie.....	75	51	72.0	19.0	7.8	1913	Seattle, Wash.....
9	225151		Ol. s.	Rescue.....	25	20	46.6	14.0	0.8	1921	do.....
10	111399		Ga. s.	Rescuo.....	8	0	37.0	10.8	4.4	1902	Ballard, Wash.....
11	204095		Ga. s.	Rescuo.....	0	0	37.1	10.8	3.4	1907	do.....
12	210219		Ga. w.	Rescuo.....	18	14	61.0	15.0	4.0	1912	Columbus, Ky.....
13	210314		Ga. s.	Rescuo.....	12	8	48.0	10.8	3.7	Unknown.....
14	110747		Ga. s.	Resolute.....	82	56	104.0	23.5	10.8	1887	Mill No. 4, Oreg.....
15	110708		Ga. s.	Resolute.....	32	17	61.4	13.6	0.3	1888	Kennebunkport, Mo.....
16	145656		Ol. s.	Resolute.....	20	14	50.0	16.0	4.4	1893	Point Washington, Fla.....
17	203308		Ga. s.	Resolute.....	19	15	41.2	12.7	0.2	1900	Cushing, Mo.....
18	207186		Ol. s.	Resolute.....	47	33	71.3	18.0	4.8	1910	Tottenville, N. Y.....
19	212311		Ga. s.	Resolute.....	15	10	42.5	12.8	4.5	1914	Tacoma, Wash.....
20	213104		Ga. s.	Resolute.....	0	6	26.1	10.3	2.9	1912	Brooklyn, N. Y.....
21	221530		Ga. s.	Resolute.....	15	14	49.2	12.8	4.4	1921	Warroad, Minn.....
22	222932		Ga. s.	Resolute.....	9	7	33.0	11.7	3.9	1923	Dorchester, N. J.....
23	223688		Ol. s.	Resolute.....	60	47	66.1	17.1	8.1	1924	Seattle, Wash.....
24	211937		Ga. w.	Reta-Q.....	61	01	66.0	16.6	3.0	1913	Parkersburg, W. Va.....
25	218046		Ga. s.	Restitution.....	28	24	50.6	13.5	0.4	1919	Seattle, Wash.....
26	110736		Ga. s.	Restless.....	35	15	51.1	18.0	7.1	1887	Bath, Mo.....
27	212252		Ga. s.	Restless.....	17	12	45.5	11.1	6.8	1914	Mapleton, Oreg.....
28	213957		Ga. s.	Restless.....	11	8	40.0	10.6	4.0	1916	San Francisco, Calif.....
29	111109		Ga. s.	Result.....	12	8	48.2	12.0	4.0	1898	Detroit, Mich.....
30	200881		Ga. s.	Reta.....	6	6	30.0	12.0	4.0	1901	Port Republic, N. J.....
31	200620		Ga. s.	Reta.....	11	8	34.8	9.6	4.4	1912	Ferndale, Wash.....
32	218552		Ga. s.	Reta.....	8	7	32.8	9.7	3.7	1919	Winslow, Wash.....
33	219580		Ga. s.	Reta Laura.....	18	0	52.7	10.5	6.3	1920	Los Angeles, Calif.....
34	223813		Ol. s.	Retha.....	13	0	30.2	11.5	3.0	1922	Cedar Bayou, Tex.....
35	221977		Ol. s.	Retriever.....	250	215	91.3	24.1	7.3	1922	Anacortes, Wash.....
36	224948		Ga. w.	Return.....	39	30	65.0	16.0	3.3	1925	Pittsburgh, Pa.....
37	110994		Ga. s.	Reuel.....	16	14	51.0	13.4	3.5	1885	Key West, Fla.....
38	224018		Ga. s.	Rowley.....	12	10	32.4	10.9	4.1	1921	Kasaan, Alaska.....
39	221725		Ga. w.	Revonah.....	90	90	110.0	21.5	3.3	1921	Madison, Ind.....
40	216412		Ol. s.	Rex.....	26	17	53.6	14.3	0.2	1918	Los Angeles, Calif.....
41	218108		Ga. s.	Rox.....	9	7	32.4	9.2	4.3	1914	Friday Harbor, Wash.....
42	223015		Ga. s.	Rox.....	0	8	34.0	10.2	3.5	1912	Norfolk, Va.....
43	227208		Ol. s.	Rex.....	12	8	30.9	10.7	6.2	1928	Seattle, Wash.....
44	218774		Ga. s.	Reyner.....	16	10	49.3	11.6	4.7	1919	Norfolk, Va.....
45	215968		Ga. s.	Reyner No. 2.....	20	16	49.6	14.2	4.7	1917	Crittenden, Va.....
46	217487		Ga. s.	Reyner and Son.....	11	7	40.7	14.4	3.4	1918	do.....
47	214481		Ga. s.	Reyno.....	14	10	47.0	13.3	3.4	1916	Clubforts Creek, N. C.....
48	227078		Ga. w.	Rozona.....	28	13	58.2	12.5	2.8	1912	Cul Oil, La.....
49	203483		Ga. s.	Rhluo.....	12	11	38.0	10.2	6.0	1904	Manitowoc, Wis.....
50	224011		Ga. s.	Rhoda T.....	10	16	39.5	11.2	4.1	1919	New York, N. Y.....
51	111460		Ga. s.	Rhoda Virginia.....	20	14	56.3	17.8	3.0	1903	Madison, Md.....
52	111143		Ga. s.	Rhoda E. Crano.....	14	10	47.1	13.6	4.4	1897	Stratford, Conn.....
53	216687		Ga. s.	Rhode Island.....	44	29	58.9	15.2	6.8	1920	Tacoma, Wash.....
54	221310		Ga. s.	Rhode Island.....	15	10	58.8	11.5	3.2	1921	Riverside, R. I.....
55	202146		Ga. s.	Rhododendron.....	14	10	32.0	14.3	5.7	1905	Hellingham, Wash.....
56	200103		Ga. s.	Rhododendron.....	17	11	45.0	11.2	3.6	1909	Mount Vernon, Wash.....
57	207254	LHJQ	Ol. s.	Rhodora.....	110	70	101.9	23.6	11.0	1910	Essex, Mass.....
58	223235		Ga. s.	Richard, jr.....	9	6	38.6	9.2	4.1	1905	Pugel Sound Navy Yard.....
59	219773		Ga. s.	Richard B.....	30	10	62.2	16.4	6.5	1920	Pascagoula, Miss.....
60	223757		Ga. s.	Richard M.....	39	21	56.3	16.4	6.4	1921	Guthrie, Oreg.....
61	214251		Ga. s.	Richard S.....	8	6	40.8	8.4	3.7	1916	Winslow, Wash.....
62	216090		Ga. w.	Richard Rhea.....	14	14	61.0	8.5	2.6	1912	Wolf Creek, Ky.....
63	110213		Ga. s.	Richard Rhodes.....	20	12	43.0	10.8	4.4	1875	Huy Shore, N. Y.....
64	209125		Ga. s.	Richard D. Lore.....	36	16	63.5	20.5	5.5	1911	Greenwich, N. J.....
65	201390		Ga. s.	Richard J. Nunan.....	92	55	81.3	22.1	10.3	1901	East Hootibay, Mo.....
66	110790		Ga. s.	Richard J. Vetra.....	13	9	50.0	16.5	3.2	1888	Deal Island, Md.....
67	110751		Ga. s.	Richard W. Sommers.....	10	11	45.6	13.7	3.2	1887	Muddy Creek, Va.....

1 Formerly ga. s. David R. Dodge.
 2 a Try Mo.
 3 Formerly ga. s. b s. E. Teague.

4 Formerly ga. s. Harold and Clifford.
 5 Formerly ga. w. Norfolk.

Line No.	Serv-ice	Crow	Horse-power	Name of owner	Home port	Address of owner
1	Pas.	2	100	H-10 Water Taxi Co. (Calif.)	Los Angeles, Calif.	Fifth Street Landing, San Pedro, Calif.
2	Pas.	1	10	Robert L. Holcomb	Mobile, Ala.	51 South Water Street.
3	Frt.	1	18	Nathan E. Metcalf	Portland, Mo.	Peeks Island, Mo.
4	Oys.	2	24	Elbridge E. Marshall	Capo Charles, Va.	Helinda, Va.
5	Fsh.	2	30	Olo Tennesen	Seattle, Wash.	812 North Forty-ninth Street.
6	Frt.	1	21	Anna G. Seeloy	New Haven, Conn.	Branford, Conn.
7	Pos.	1	90	Eulo D. Baldwin	Philadelphia, Pa.	Brooklawn, N. J.
8	Fsh.	11	100	Nels Heggo	Ketchikan, Alaska	
9	Fsh.	6	45	Walter Nelson	Astoria, Oreg.	Chinook, Wash.
10	Fsh.	3	16	Fred May	Ketchikan, Alaska	
11	Fsh.	3	20	J. S. Smith	Juneau, Alaska	Petersburg, Alaska.
12	Frt.	4	65	Win. H. Craig	Evansville, Ind.	Leavenworth, Ind.
13	Mso.	2	33	Jessie M. Davis	New York, N. Y.	371 Macon Street (B.).
14	Fsh.	12	85	Fish Clearing House (Wash.)	Seattle, Wash.	2 Ferry Dock.
15	Frt.	3	100	L. H. Kahn	New Bern, N. C.	
16	Tow.	3	100	John Emilio	Jacksonville, Fla.	417 Realty Building.
17	Frt.	2	24	Consolidated Lobster Co. (Mass.)	Boston, Mass.	280 Northern Avenue.
18	Oys.	7	80	Sea Coast Oyster Co. (Conn.)	New Haven, Conn.	98 South Water Street.
19	Tow.	2	100	Pioneer Towing Co. (Wash.)	Seattle, Wash.	841 Railroad Avenue South.
20	Pas.	1	21	Herman Toby	New York, N. Y.	Long Beach, N. Y.
21	Pas.	1	40	Fay H. Young	Duluth, Minn.	Warroad, Minn.
22	Fsh.	1	24	Fred De Armolt	Philadelphia, Pa.	Bridgton, N. J.
23	Fsh.	9	b 110	John Raimm	Ketchikan, Alaska	
24	Tow.	1	65	Raymond W. Powers	Pittsburgh, Pa.	1018 Powell Street.
25	Fsh.	5	40	R. Selsel	Seattle, Wash.	4015 First Avenue NE.
26	Cod.	10	68	James A. Nickerson	Gloucester, Mass.	35 Derby Street.
27	Fsh.	2	16	Andrew E. Jackson	Marshfield, Oreg.	Mapleton, Oreg.
28	Tow.	1	50	Harbor Tug & Barge Co. (Calif.)	San Francisco, Calif.	Mission Street Wharf.
29	Frt.	2	30	Charles A. Armstrong	Detroit, Mich.	7322 East Jefferson Avenue.
30	Pas.	1	10	Moses Cramer	Philadelphia, Pa.	Beach Haven, N. J.
31	Fsh.	1	15	Carl Thorsen	Seattle, Wash.	1500 Westlake Avenue.
32	Fsh.	1	15	J. W. Feeler	do.	General delivery.
33	Pas.	1	60	Commercial Navigation Co. (Calif.)	Los Angeles, Calif.	217 Herman W. Hellman Building.
34	Frt.	3	4	Jessie Powley	Crisfield, Md.	Wingate, Md.
35	Fsh.	12	75	J. Frank Wright	Seattle, Wash.	4313 First Avenue NE.
36	Tow.	2	50	Walter Halfhill	Pittsburgh, Pa.	Box 61 Hazelwood Station.
37	Fsh.	2	25	Miami Fish & Ice Co. (Fla.)	Miami, Fla.	63 Southwest Sixth Street.
38	Fsh.	3	12	Julius Frank	Ketchikan, Alaska	Kasnuu, Alaska.
39	Pas.	5	50	John W. Turner	Evansville, Ind.	Madison, Ind.
40	Fsh.	2	60	Paul Verney	Los Angeles, Calif.	752 Fourth Street, San Pedro, Calif.
41	Fsh.	2	35	William Halloy	Seattle, Wash.	2335 North Sixty-first Street.
42	Fsh.	1	12	Fred Birch	Petersburg, Alaska	
43	Fsh.	2	20	Oscar Olson	Ketchikan, Alaska	Deep Sea Union.
44	Mso.	2	60	J. E. Iwanowski	Jacksonville, Fla.	Durco Building.
45	Frt.	1	37	J. L. Morawitz	Newport News, Va.	Box 851.
46	Tow.	13	37	E. S. Phillips	do.	Box 210.
47	Fsh.	2	24	Carteret Fish & Oil Co. (N. J.)	Heaufort, N. C.	Morehead City, N. C.
48	Frt.	2	30	Justlon Leo	New Orleans, La.	Cut Off, La.
49	Frt.	2	25	Ross J. Hall	Grand Haven, Mich.	Cheboygan, Mich.
50	Pas.	1	27	George M. Taylor	do.	Muskegon, Mich.
51	Frt.	2	24	Gilson Island Co. (Md.)	Baltimore, Md.	1012 Standard Oil Building.
52	Frt.	2	18	B. J. Rooks & Sons	Providence, R. I.	Warren, R. I.
53	Fsh.	8	80	Nick Vitalech	Tacoma, Wash.	813 Eloyenth Street, Hellingham, Wash.
54	Fsh.	1	80	James Lane	Boston, Mass.	311 Granite Avenue, East Milton, Mass.
55	Frt.	1	25	Johnson Tug & Barge Co. (Wash.)	Port Angeles, Wash.	212 North Laurel Street.
56	Pas.	1	30	J. E. Hamilton	Seattle, Wash.	Anacortes, Wash.
57	Cod.	10	60	Gorton-Pow Vessels Co. (Mass.)	Gloucester, Mass.	Rowe Square.
58	Tow.	1	100	R. J. Ullman	Seattle, Wash.	1423 Arnold Street, Aberdeen, Wash.
59	Fsh.	5	28	Hibbs Fish Co. (Fla.)	Tampa, Fla.	St. Petersburg, Fla.
60	Pas.	3	60	C. L. St. Helen	Portland, Oreg.	Mayer Building.
61	Pas.	1	23	Farwest Fisheries (Wash.)	Seattle, Wash.	Pioneer Building.
62	Pas.	2	35	C. J. Redman	Louisville, Ky.	146 North Fourth Street.
63	Frt.	1	30	Louise Hawks	Norfolk, Va.	
64	Oys.	0	36	Leo B. Mayhew	Philadelphia, Pa.	Cedarville, N. J.
65	Cod.	0	48	Ansel C. Heckford	Portland, Mo.	658 A Congress Street.
66	Mso.	2	12	John H. Beustien	Annapolis, Md.	Mayo, Md.
67	Fsh.	3	24	Lohn Samuelson	Perth Amboy, N. J.	Athletic Highlands, N. J.

^a Formerly yawl
^b Truth.

^c Formerly U. S. Navy ga. s. 2550.

Line No.	Official No.	Signal letters	Rtg	Name of vessel	Tonnage		Register dimensions			When built	Where built
					Gross	Net	Length	Breadth	Depth		
1	217366		Ga. s.	Richardson Bros.	12	8	43.7	6.3	4.1	1918	Crittenden, Va.
2	224665		Ga. w.	Riehlend	14	0	38.2	9.0	2.4	1921	Dayton, Penn.
3	225570	MICD	Fl. s.	Rienweg	609	390	180.6	32.0	13.7	1926	San Francisco, Calif.
4	150512		Ga. s.	Rienwood	107	31	88.5	18.0	11.0	1891	Buffalo, N. Y.
5	202336		Ga. s.	Richmond	18	17	40.3	10.3	4.4	1903	Tottenville, N. Y.
6	216582	L.M.D.S.	Ol. s.	Richmond	141	70	109.4	10.0	8.4	1918	Weems, Va.
7	226707		Ga. w.	Richmond	61	01	61.4	24.1	4.1	1927	Augusta, Ga.
8	227570		Ga. s.	Rlekey	8	7	32.2	10.7	3.7	1928	Parkertown, N. J.
9	208738		Ga. s.	Rickwood	40	18	70.2	13.5	6.4	1910	Port Clinton, Ohio
10	221811		Ga. s.	Ridgewood	13	7	36.0	8.2	3.3	1910	Northport, Mich.
11	224401		Ga. s.	Right Bower	13	0	36.1	11.7	6.3	1915	Friendship, Mo.
12	210914		Ga. s.	Rikka R.	15	10	35.1	12.0	6.8	1913	Seattle, Wash.
13	206720		Ga. s.	Rito Vista	8	5	42.2	0.1	4.4	1909	San Francisco, Calif.
14	114431		Ga. s.	Ripple	10	7	47.3	11.0	2.0	1902	Morhead City, N. C.
15	206363		Ga. s.	Ripple	13	0	39.0	11.4	3.0	1909	Babylon, N. Y.
16	212237		Ga. s.	Ripple	11	8	35.5	12.0	5.1	1880	South San Francisco, Calif.
17	224842		Ga. s.	Ripple	8	7	32.0	10.0	4.2	1922	Camden, Mo.
18	205291		Ga. s.	Risden A.	12	8	48.1	0.6	4.4	1901	Alameda, Calif.
19	224207		Ga. s.	Rita	20	7	46.8	15.0	4.0		Unknown
20	225089		Ga. s.	Rita	0	6	35.0	10.0	2.5	1924	Houma, La.
21	223533		Ol. s.	Rita	16	6	46.5	12.2	5.0	1926	Elizabeth City, N. C.
22	201432		Ga. s.	Rita A. Viator	48	22	63.0	10.3	8.8	1904	Gloucester, Mass.
23	111145		Ga. s.	Rival	13	0	44.7	14.0	3.6	1897	Clayton, N. Y.
24	204825		Ol. s.	Rival	18	14	48.0	15.3	5.0	1907	Greenport, N. Y.
25	207065		Ol. s.	Rival	14	10	43.2	12.0	5.0	1910	Seattle, Wash.
26	226685		Ga. s.	Rival	8	6	36.5	8.2	3.0	1918	Baltimore, Md.
27	116588		Ol. s.	Riverside	72	49	87.4	17.5	6.5	1883	Philadelphia, Pa.
28	216938		Ga. s.	Riverview	11	9	33.4	8.4	3.4	1917	Washington, N. C.
29	208851		Ga. s.	Road	17	12	39.5	11.4	5.2	1911	Seattle, Wash.
30	210102		Ga. s.	Road Amundsen	30	21	49.5	14.0	6.8	1912	Poulsbo, Wash.
31	207290		Ol. s.	Roamer	19	12	60.6	12.4	3.8	1910	Middleburg, Fla.
32	211171		Ga. s.	Roamer	7	6	28.4	11.0	3.4	1912	Charleston, S. C.
33	212233		Ol. s.	Roamer	57	30	61.7	20.0	7.7	1914	North Bend, Ore.
34	224950		Ol. s.	Roamer	39	17	60.8	15.3	7.6	1924	East Boothbay, Me.
35	226069		Ga. s.	Roamer	10	8	37.2	10.4	3.1	1924	Hay City, Mich.
36	226207		Ga. s.	Roamer	7	5	25.5	8.5	3.2	1924	Oconto, Wis.
37	220250		Ga. s.	Roamer	11	7	31.6	11.3	6.3	1926	Noank, Conn.
38	217684		Ga. s.	Roamer II	15	12	45.5	12.0	4.4	1914	New York, N. Y.
39	224189		Ga. s.	Roaring Forty	12	8	40.1	11.5	3.5	1917	City Island, N. Y.
40	110712		Ol. s.	Robbis	58	30	75.5	18.2	6.5	1887	San Francisco, Calif.
41	21043		Ga. s.	Robbie Hunter	60	30	65.0	23.7	6.2	1870	do.
42	110730		Ga. s.	Robbie F. Sylvester	12	12	33.0	11.0	5.0	1887	Stonington, Conn.
43	209814		Ga. s.	Robert	11	8	43.0	12.7	4.0	1912	Deep Creek, Va.
44	227309		Ol. s.	Robert A.	65	41	67.2	17.3	9.0	1923	Bellingham, Wash.
45	222153		Ol. s.	Robert H.	12	7	36.5	12.6	5.1	1922	Barclona, N. Y.
46	222793		Ol. s.	Robert H.	130	66	61.4	28.0	7.1	1921	Pittsburgh, Calif.
47	208709		Ga. s.	Robert C.	15	12	35.2	11.0	4.8	1911	Camden, N. J.
48	221732		Ga. s.	Robert C.	8	5	40.0	10.0	2.7	1925	Stillwater, Minn.
49	224815		Ol. s.	Robert C.	13	7	46.4	12.4	3.7	1925	Hampton, Va.
50	211120		Ga. s.	Robert P.	14	11	47.2	13.8	4.3	1911	Marlboro Harbor, N. Y.
51	205326		Ga. s.	Robert R.	35	53	67.3	15.0	5.3	1908	Chicago, Ill.
52	221731		Ga. w.	Robt. T.	21	15	59.8	14.0	2.1	1921	Higginsport, Ohio
53	111270		Ga. s.	Robert W.	13	0	41.3	12.5	4.4	1900	Mount Pleasant, S. C.
54	111211		Ol. s.	Robert and Edwin	29	20	50.5	14.4	7.1	1899	East Boothbay, Me.
55	114335		Ga. s.	Robert Barron	13	0	44.4	10.3	4.1	1901	Astoria, Ore.
56	201778		Ga. s.	Robert Bould	30	13	57.3	10.8	4.8	1905	Greenwich, N. J.
57	206881		Ga. s.	Robert Fulton	7	7	35.5	12.6	3.2	1907	East Bay, Fla.
58	207369		Ga. s.	Robert Gray	13	0	42.0	12.5	4.4	1910	Winstlow, Wash.
59	215693		Ga. s.	Robert Grelling	9	8	31.0	8.8	3.0	1907	Sturgeon Bay, Wis.
60	111269		Ol. s.	Robert Hood	26	14	55.5	21.1	4.3	1900	Logtown, Miss.
61	111001		Ga. s.	Robert James	9	0	39.0	14.7	3.0	1892	Pocomoko City, Md.
62	225418		Ol. w.	Robert Kinner	17	17	61.9	12.9	2.6	1926	Greensburg, Ky.
63	222906		Ga. s.	Robert Leo	13	8	46.1	12.6	4.1	1924	Laban, Va.
64	110170		Ga. s.	Robert B. Mooney	23	21	44.7	16.3	4.5	1881	Kennebunk, Me.
65	224598		Ol. s.	Robert C. Hopbun	113	70	70.0	21.8	8.0	1925	South Somerset, Mass.
66	215020		Ga. s.	Robert D. Carter	14	10	42.4	11.8	4.1	1917	Baltimore, Md.
67	210639		Ga. s.	Robt. E. Lee	11	7	31.1	11.4	4.0	1917	Sacramento, Calif.
68	223083		Ga. p.	Robert E. Lee	7	7	50.0	12.0	1.3	1922	Bruckentide, Pa.
69	110914		Ga. s.	Robert H. Smith	9	5	38.5	11.2	3.5	1887	Essex County, Va.
70	21070		Ga. s.	Robert J. Poulson	20	13	50.2	20.4	4.6	1870	Accomac Co., Va.
71	215570		Ga. s.	Robert M. Utz	37	30	52.8	18.1	5.3	1917	Tottenville, N. Y.
72	218027		Ga. s.	Roberson	8	5	37.8	10.0	2.6	1909	Cut Oil, La.

¹ Formerly ga. s. Daisy Dean.
² Formerly st. s. Pier.

³ Formerly ga. s. Ethel M. Ward.
⁴ Formerly Cuban schooner Rita.

Line No.	Service	Orow	Horse-power	Name of owner	Home port	Address of owner
1	Frt.	1	40	J. W. Richardson	Charleston, S. C.	182 East Bay Street.
2	Frt.	3	25	Caney Creek Sand & Gravel Co.	Chattanooga, Tenn.	Rockwood, Tenn.
3	Tnk.	0	5350	Richfield Oil Co. (Calif.)	Los Angeles, Calif.	Bartlett Building.
4	Tow.	10	350	Bayer-Nugent Towing Co. (Del.)	Philadelphia, Pa.	113 Walnut Street.
5	Oys.	4	37	Lesier & Tener (N. Y.)	New York, N. Y.	100 South Street.
6	Fsh.	0	200	Hellows & Squires Co.	Reedville, Va.	Ocran, Va.
7	Frt.	0	30	Augusta Trucking Co. (Ga.)	Savannah, Ga.	122 Jackson Street, Augusta, Ga.
8	Pas.	1	20	Mason Price, Jr.	Philadelphia, Pa.	Parkertown, N. J.
9	Frt.	3	10	Francis A. Carmella	New York, N. Y.	Rosebank, N. Y.
10	Pas.	1	25	Russell Brown	Grand Haven, Mich.	Charles, Mich.
11	Frt.	1	24	Edward A. Rossiter	Rockland, Me.	Camden, Me.
12	Fsh.	4	16	John Rischard	Ketchikan, Alaska	Craig, Alaska
13	Pas.	1	40	Peter Busalacchi	San Francisco, Calif.	Stockton, Calif.
14	Frt.	2	12	J. F. Collum	Wilmington, N. C.	1007 North Fourth Street.
15	Pas.	1	15	Norman H. Sullih	New York, N. Y.	babylon, N. Y.
16	Fsh.	1	50	C. A. Beverstock	Los Angeles, Calif.	Long Beach, Calif.
17	Fsh.	1	32	E. H. Sturdevant	New Haven, Conn.	Cedar Beach, Conn.
18	Tow.	1	00	Southern Pacific Co. (Ky.)	San Francisco, Calif.	65 Market Street.
19	Frt.	3	60	R. S. Robertson	Pensacola, Fla.	Milton, Fla.
20	Fsh.	2	18	Earl Laperouse	New Orleans, La.	Itouma, La.
21	Tow.	2	60	G. E. Thompson	Elizabeth City, N. C.	
22	Col.	12	45	Portland Fish Co. (Me.)	Portland, Me.	Customhouse Wharf.
23	Frt.	1	24	Robert Williams	Capo Vincent, N. Y.	905 Madison Street, Syracuse, N. Y.
24	Oys.	2	6 45	Henry C. Rowo	New Haven, Conn.	Box 521, Westbury, R. I.
25	Tow.	2	65	Foss Co. (Wash.)	Seattle, Wash.	Holcom Dock.
26	Pas.	2	40	Thomas N. Ward	Philadelphia, Pa.	2060 North Rose Street.
27	Fsh.	4	100	Aspen Fish & Products Co. (N. J.)	do.	Wildwood, N. J.
28	Frt.	1	4	W. E. Warner	Washington, N. C.	
29	Frt.	4	20	F. Loveless	Ketchikan, Alaska	
30	Fsh.	7	40	C. O. Angell	do.	
31	Tow.	3	60	Jacksonville Forwarding Co. (Fla.)	Jacksonville, Fla.	Foot Laura Street.
32	Frt.	2	10	Charles Clement	Charleston, S. C.	Johns Island, S. C.
33	Frt.	4	75	Columbia Navigation Co. (Oreg.)	Astoria, Oreg.	9/o Astoria Flour Mills.
34	Cod.	8	60	George W. Rice	Bath, Mo.	South Bristol, Me.
35	Fsh.	2	40	Clara A. Thomas	Port Huron, Mich.	Unionville, Mich.
36	Fsh.	2	6 15	William Olsson	Milwaukee, Wis.	Oconto, Wis.
37	Pas.	2	40	David Edwards	New York, N. Y.	East Hampton, N. Y.
38	Mso.	2	30	Henry von Welding	do.	Woodside, N. Y.
39	Tow.	3	40	W. L. Warner	Hartford, Conn.	Middletown, Conn.
40	Tow.	5	200	Roberts Towing Co. (Oreg.)	Portland, Oreg.	204 East Salmon Street.
41	Frt.	1	20	L. H. Beck	San Francisco, Calif.	904 Innes Avenue.
42	Frt.	1	10	John D. Perry	Fall River, Mass.	10 Division Street.
43	Fsh.	2	21	P. K. Hunt	Newport News, Va.	Hampton, Va.
44	Fsh.	4	150	Bellingham Canning Co. (Wash.)	Seattle, Wash.	Hollingham, Wash.
45	Fsh.	3	50	Henry A. Monroe	Huffalo, N. Y.	Westfield, N. Y.
46	Frt.	5	00	H. G. Zuckerman	San Francisco, Calif.	216 Drumm Street.
47	Pas.	2	30	William H. Townsend	Philadelphia, Pa.	Camden, N. J.
48	Pas.	1	40	Carl C. Muller	St. Paul, Minn.	Taylor Falls, Minn.
49	Tow.	2	50	R. H. Moore	Newport News, Va.	Hampton, Va.
50	Fsh.	1	50	Augustus Polling	New York, N. Y.	655 Ovington Avenue (H.).
51	Pas.	0	75	Sanitary District of Chicago	Chicago, Ill.	610 South Michigan Avenue.
52	Tow.	1	30	Ohio River Sand & Gravel Co. (W. Va.)	Pittsburgh, Pa.	Parkersburg, W. Va.
53	Frt.	3	21	W. H. Snygo	Charleston, S. C.	Mount Pleasant, S. C.
54	Cod.	0	60	Ignatius Sabello	Hoston, Mass.	40 Fleet Street.
55	Fsh.	1	35	Albert Kookesk	Juneau, Alaska	Killsnoo, Alaska
56	Oys.	8	36	Samuel Kelsey Moore	Philadelphia, Pa.	Bridgeton, N. J.
57	Fsh.	2	10	C. L. Shephard	Apalachicola, Fla.	Box 71.
58	Tow.	1	40	Port of Grays Harbor (Wash.)	Seattle, Wash.	Aberdeen, Wash.
59	Mso.	1	30	Grelling Engineering Co. (Wis.)	Milwaukee, Wis.	Green Bay, Wis.
60	Frt.	4	30	C. N. Cullom	New Orleans, La.	Hammond, La.
61	Oys.	1	38	J. W. Townsend	Newport News, Va.	Messick, Va.
62	Tow.	2	40	J. D. Kinner	Louisville, Ky.	Greenup, Ky.
63	Fsh.	3	27	L. N. Powell	Reedville, Va.	
64	Fsh.	3	45	Staten Island Shipbuilding Co. (N. Y.)	New York, N. Y.	Port Richmond, N. Y.
65	Tow.	4	400	Jersey City Stock Yards Co. (N. J.)	do.	Jersey City, N. J.
66	Pol.	3	45	Police Commissioner of Baltimore City	Baltimore, Md.	
67	Pas.	1	00	Wm. E. Curry	San Francisco, Calif.	Proderlek, Calif.
68	Fer.	1	30	Michael J. Jagodzinski	Pittsburgh, Pa.	Natrona, Pa.
69	Frt.	2	32	W. H. Lewis	Reedville, Va.	Sharps, Va.
70	Oys.	0	60	Lena N. Lore	Philadelphia, Pa.	Bridgeton, N. J.
71	Oys.	4	80	Robert M. Utz	New York, N. Y.	Greenport, N. Y.
72	Oys.	3	5	Didier Pitre	New Orleans, La.	Cut Off, La.

1 Formerly U. S. Navy ga. s. 89.0.

4 Formerly ga. s. Henrietta II.

Line No.	Official No.	Signal letters	Flag	Name of vessel	Tonnage		Register dimensions			When built	Where built
					Gross	Net	Length	Breadth	Depth		
1	211702		Ga. s.	Robln.	21	0	51.4	15.2	4.7	1013	Crittenden, Va.
2	214590		Ga. s.	Robln.	21	12	51.1	11.8	5.0	1017	Oakland, Calif.
3	221712		Ga. s.	Robln.	7	5	30.4	8.0	4.4	1025	Seattle, Wash.
4	226570		Ol. s.	Robln.	59	40	61.5	17.0	8.1	1027	Tacoma, Wash.
5	226781		Ga. s.	Robln.	10	13	41.0	12.2	5.2	1027	Tenakee, Alaska
6	225557		Ga. s.	Roblnhood.	0	0	33.3	0.2	5.1	1029	Seattle, Wash.
7	110905		Ga. s.	Robln Admr.	0	5	21.4	0.3	5.0	1890	Deer Isle, Me.
8	206257		Ga. s.	Robln D.	13	8	40.0	10.0	3.0	1909	Nahcotta, Wash.
9	221516		Ga. s.	Rob Roy II.	42	42	61.7	20.1	3.8	1021	Dubuque, Iowa
10	220500		Ol. s.	ROCHESTER SOCONY.	533	401	188.5	28.4	11.8	1920	Elizabeth, N. J.
11	203064		Ga. s.	Rockaway	13	11	43.2	12.4	4.1	1906	Brooklyn, N. Y.
12	221020		Ga. s.	Rockport	20	20	41.0	13.0	5.5	1910	St. Catharine's Island, On.
13	214015		Ga. s.	Rockport	13	13	01.7	10.0	3.0	1010	Dubuque, Iowa
14	225281		Ga. w.	Rockwood National.	9	5	38.7	7.0	2.2	1925	Rockwood, Tenn.
15	213370		Ga. s.	Rodoma	40	27	65.8	17.4	5.1	1015	Hellingham, Wash.
16	216088		Ga. s.	Rodman Swift	19	13	41.8	12.1	5.0	1018	East Boston, Mass.
17	111390		Ga. s.	Rody Green	29	23	49.2	17.5	4.0	1901	Tattenville, N. Y.
18	224501		Ga. s.	Roenomore	23	15	51.2	12.5	5.5	1923	Warwick, R. I.
10	210089		Ga. s.	Roger B.	8	7	20.0	10.0	3.0	1012	Green Cove Springs, Fla.
20	220708		Ga. s.	Roguo.	14	0	52.0	14.2	3.4	1027	Marshfield, Oreg.
21	212444		Ol. s.	Roland	42	15	61.0	17.8	7.5	1014	Oakland, Calif.
22	223071		Ga. s.	Roland L.	10	7	32.5	0.0	3.0	1023	Peoria, Ill.
23	214374		Ga. s.	Roland R. (composite)	12	10	38.0	8.5	3.3	1009	Springfield, Mass.
24	215032		Ga. s.	Rolla	31	21	55.7	14.5	4.0	1017	Seattle, Wash.
25	220418		Ga. s.	Rollo II.	47	32	01.4	10.2	6.0	1020	do.
26	201211		Ga. s.	Rolph	8	0	20.8	10.8	4.0	1007	Tacoma, Wash.
27	225927		Ga. s.	Rolling Pln.	8	5	38.7	0.1	4.1	1008	New York, N. Y.
28	81257		Ga. s.	Rollo	10	13	40.3	14.0	5.0	1890	Eagle Harbor, Wash.
29	218600		Ga. s.	Rollo II.	8	5	20.7	11.0	5.5		Unknown
30	225070		Ol. s.	Roma	37	16	58.0	15.5	7.4	1025	Damariscott, Me.
31	218020		Ga. s.	Romance	10	8	33.0	10.0	4.0	1010	Hallard, Wash.
32	223674	MFKW	Ol. s.	ROSIE SOCONY.	1,190	763	252.9	40.1	12.8	1921	Chester, Pa.
33	220745		Ga. s.	Romur	9	7	31.9	9.9	3.0	1016	Port Clinton, Ohio
34	222670		Ol. s.	Ronda	39	28	58.9	18.0	4.0	1022	Gig Harbor, Wash.
35	208651		Ga. s.	Rondout	17	12	40.0	13.3	4.7	1011	Tacoma, Wash.
36	213009		Ga. s.	Roosevelt	20	13	42.6	13.4	5.8	1015	Seattle, Wash.
37	223200		Ga. s.	Roosevelt	120	100	108.5	27.8	8.1	1023	Nyack, N. Y.
38	225322		Ga. s.	Roosevelt	11	0	40.0	11.3	4.0	1026	San Diego, Calif.
39	218918		Ga. s.	Rosa F.	12	10	37.1	10.0	3.0	1013	New York, N. Y.
40	208831		Ga. w.	Rosa R.	14	11	58.8	11.0	3.0	1908	New Harmony, Ind.
41	111060		Ga. s.	Rosa and May	0	0	30.0	10.5	4.0	1894	Brooksville, Mo.
42	111211		Ga. s.	Rosa Lambert	21	10	48.0	17.1	6.1	1899	Essington, Pa.
43	110872		Ga. s.	Rosa Lena	8	7	35.5	11.2	2.0	1890	Terrebone Parish, La.
44	222318		Ga. s.	Rosabel	14	13	44.2	14.0	3.7	1922	Mandeville, La.
45	21815		Ga. s.	Rosbell	21	22	55.0	15.9	4.4	1805	Patchogue, N. Y.
46	111170		Ga. s.	Rosallo	15	14	42.0	12.0	5.3	1898	New York, N. Y.
47	207227		Ga. s.	Rosalle	14	14	42.5	13.3	4.0	1910	Charleston, S. O.
48	222001		Ol. s.	Rosalie I.	71	6	48.0	13.0	4.4	1922	Dare, Va.
49	111019		Ga. s.	Rosalie M.	8	7	33.0	12.0	3.0	1933	Blount, Miss.
50	224367		Ol. s.	Rosalie Destin	8	5	35.3	12.3	3.8	1924	Miami, Fla.
51	10511		Ga. s.	Rosalind	8	5	31.0	10.4	0.5	1888	Boston, Mass.
52	9253		Ga. s.	Rosana	8	7	31.0	13.0	3.0	1891	Patchogue, N. Y.
53	32268		Ga. s.	Rosario	23	10	42.9	12.9	5.0	1014	Seattle, Wash.
54	111042		Ga. s.	Roseco S. Miller	20	10	53.0	17.0	4.5	1893	Buona Vista, N. J.
55	201855		Ol. s.	Rose	14	10	52.5	13.7	3.3	1907	Astoria, Oreg.
56	209276		Ga. s.	Rose	10	8	50.2	10.0	2.5	1911	Sayville, N. Y.
57	213559		Ga. s.	Rose	10	10	46.4	11.7	5.0	1015	Chicago, Ill.
58	210342		Ga. w.	Rose	10	0	41.7	10.7	2.3	1911	Lockport, La.
59	227300		Ol. s.	Rose	21	10	48.4	15.7	5.1	1928	Hoquiam, Wash.
60	222318		Ga. s.	Rose L. III.	10	7	37.0	10.3	3.0	1910	Brooklyn, N. Y.
61	200197		Ga. s.	Rose R.	14	0	43.0	13.6	3.0	1909	Stratford, Conn.
62	224802		Ga. s.	Rose R.	11	7	40.0	10.8	3.0	1910	Bremerton, Wash.
63	211021		Ga. s.	Rose R. II.	30	27	50.0	17.0	5.7	1013	Patchogue, N. Y.
64	210230		Ga. s.	Rosa W.	10	8	45.7	13.7	4.4	1012	Lubec, Me.
65	205101		Ga. s.	Rose City	7	5	38.3	9.9	2.6	1908	Portland, Oreg.
66	212131		Ga. s.	Rose Marie	13	12	31.7	11.6	3.0	1014	Port Republic, N. J.
67	220284		Ga. s.	Rose Mary	13	8	31.0	13.0	4.4	1017	Coram, N. Y.
68	111231		Ga. s.	Rose E. Chelton	8	8	42.0	11.2	3.3	1899	Lambdinville, Md.

1 Formerly ga. s. Marie L. Hanton.

2 Formerly U. S. Navy st. s. Launch 763.

3 Formerly st. s. Wasp.

4 Formerly ga. s. Sanger.

5 Formerly ga. s. Annie E.

Line No.	Serv-ico	Crew	Horse-power	Name of owner	Home port	Address of owner
1	Mso.	3	50	Clay Products Corporation (Va.)	Newport News, Va.	Hampton, Va.
2	Fsh.	1	80	Alaska Packers Association (Calif.)	San Francisco, Calif.	111 California Street.
3	Fsh.	2	14	C. Amundsen	Tacoma, Wash.	Docton, Wash.
4	Fsh.	8	100	Ivan Bakovlo	do.	Olj Harbor, Wash.
5	Fsh.	1	20	Charlie Water	Juneau, Alaska	Tonnake, Alaska.
6	Fsh.	3	18	San Juan Fishing & Packing Co. (Wash.)	Seward, Alaska	
7	Frt.	2	6	Frank Carlson	Belfast, Me.	Stonington, Me.
8	Tow.	1	50	Chas. Funk	Seattle, Wash.	South Bend, Wash.
9	For.	2	60	Geo. F. Freeman	Dubuque, Iowa	McCregor, Iowa.
10	Tnk.	12	300	Standard Oil Co. (N. Y.)	New York, N. Y.	26 Broadway.
11	Frt.	2	25	New York City Ocean Beach Corporation (N. Y.)	do.	412 Seventh Ave.
12	Frt.	2	12	Chatham Oyster Co.	Savannah, Ga.	401 West Bay Street.
13	Mso.	1	45	Crecent Navigation Co. (Ind.)	Evansville, Ind.	214 Locust Street.
14	Tow.	1	10	L. G. Crabtree	Chattanooga, Tenn.	Rockwood, Tenn.
15	Tow.	4	160	Bellingham Canning Co. (Wash.)	Seattle, Wash.	Bellingham, Wash.
16	Mso.	1	50	Submarine Signal Corporation (Del.)	Boston, Mass.	225 Atlantic Avenue.
17	Frt.	2	83	James Healing Co. (N. J.)	New York, N. Y.	Jersey City, N. J.
18	Fsh.	3	450	John Riley	New Bedford, Mass.	Allens Neck Road, Dartmouth, Mass.
19	Frt.	1	12	R. E. Brooker	Jacksonville, Fla.	Switzerland, Fla.
20	Pas.	1	50	Herbert N. Casaday	Marshfield, Oreg.	McGeorge Terminal Dock.
21	Tow.	2	b250	Harbor Tug and Barge Co. (Calif.)	San Francisco, Calif.	Pier 14.
22	Tow.	1	30	Woods Lumber Co. (Tenn.)	Memphis, Tenn.	Box 742.
23	Frt.	1	20	Dwight G. Eaton	Boston, Mass.	Springfield, Mass.
24	Frt.	3	40	William Gray	Juneau, Alaska	Yakutat, Alaska.
25	Fsh.	0	90	Beagle Packing Co. (Alaska)	Ketchikan, Alaska	
26	Fsh.	2	10	Peter Sather	Seward, Alaska	Nuka Bay, Alaska.
27	Pas.	1	60	John G. Schloff	Boston, Mass.	North Weymouth, Mass.
28	Tow.	4	65	American Tug Boat Co. (Wash.)	Seattle, Wash.	Everett, Wash.
29	Mso.	3	30	William Crockett	New York, N. Y.	Jersey City, N. J.
30	Cod.	6	60	Charles Bono	Boston, Mass.	282 North Street.
31	Fsh.	2	10	Magnus Carlson	Seattle, Wash.	81 Seneca Street.
32	Tnk.	10	b700	Standard Transportation Co. (Del.)	New York, N. Y.	20 Broadway.
33	Pas.	1	23	W. H. Murbach	Sandusky, Ohio.	113 Forty-second Street.
34	Frt.	2	30	Thomas Torgesen	Tacoma, Wash.	Certrudo, Wash.
35	Fsh.	8	30	Geo. T. Myers	Seattle, Wash.	Colman Building.
36	Fsh.	1	20	Bjorne Pedersen	do.	2261 Fifteenth Avenue W.
37	Per.	3	05	Plattsburg Grand Isle Ferry Co. (N. Y.)	Rouses Point, N. Y.	Plattsburg, N. Y.
38	Fsh.	3	35	J. G. Soares	San Diego, Calif.	Riverside, Calif.
39	Fsh.	1	18	Joseph Franck	New York, N. Y.	Sheepshead Bay, N. Y.
40	Tow.	1	20	Kansas City Bridge Co. (Mo.)	Kansas City, Mo.	Leslie Oreav Building.
41	Frt.	1	8	Sherman W. Hutchinson	Belfast, Me.	North Haven, Me.
42	Oys.	5	45	Frank Fidler	Philadelphia, Pa.	Dennetsville, N. J.
43	Oys.	2	18	Sydney Scott	New Orleans, La.	Houma, La.
44	Frt.	3	5	Geo. M. Ghaekner	do.	Mundeville, La.
45	Pas.	1	70	George W. Wilson	New York, N. Y.	21 Irving Place, Rockville Center, N. Y.
46	Pas.	2	25	W. & A. Fletcher Co. (N. J.)	do.	Hoboken, N. J.
47	Frt.	2	21	Frank McCabe	Charleston, S. C.	114 Rutledge Avenue.
48	Fsh.	4	45	G. M. Caruthers	Newport News, Va.	Willis Wharf, Va.
49	Frt.	2	25	Joe Varnell	Galveston, Tex.	701 Avenue J.
50	Tow.	2	21	Alfred Destlin	Miami, Fla.	45 Northeast Twelfth Street.
51	Mso.	1	10	Otto Wimgert	Perth Amboy, N. J.	201 Water Street.
52	Mso.	1	21	Elizabeth Ryder	New York, N. Y.	Patchogue, N. Y.
53	Fsh.	6	40	Iver Knutsen	Seattle, Wash.	7611 Twenty-fifth Street N.W.
54	Oys.	0	30	John H. Bell	Philadelphia, Pa.	Port Norris, N. J.
55	Tow.	1	65	A. W. Bell	Astoria, Oreg.	620 Franklin Avenue.
56	Frt.	1	18	William Rudolph	New York, N. Y.	West Sayville, N. Y.
57	Frt.	2	27	W. G. Paxton	Baton Rouge, La.	Vicksburg, Miss.
58	Tow.	2	12	Albert Hanson	New Orleans, La.	Berwick, La.
59	Tow.	2	30	K & G Tug & Barge Co. (Wash.)	Seattle, Wash.	Hoquiam, Wash.
60	Frt.	2	60	Louis N. La Combo	New York, N. Y.	451 Fifty-Sixth Street (H).
61	Mso.	1	20	Joseph Carosini	do.	604 West Thirty-fourth Street.
62	Mso.	1	65	H. Lombard	do.	130 Brook Avenue.
63	Pas.	1	85	Richard Pearson	do.	1472 East Ninety-fifth Street (H).
64	Frt.	2	32	Halburton G. Avery	Eastport, Mo.	Lubee, Mo.
65	Tow.	1	25	J. W. Clark	Portland, Oreg.	St. Helens, Oreg.
66	Fsh.	1	40	Thomas D. McDevitt	Philadelphia, Pa.	Athlantic City, N. J.
67	Pas.	2	200	Frank Liebert	New York, N. Y.	Astoria, N. Y.
68	Frt.	2	8	T. H. Powell	Reedville, Va.	Monroe Hall, Va.

¹ Formerly ga. s. Milton Leon.
² Formerly ga. y. Irene I.

³ Formerly U. S. N. Ga. s. No. 0675.
⁴ Formerly ga. s. Honus Wagner.

Motor Vessels

Line No.	Official No.	Signal letters	Reg	Name of vessel	Tonnage		Register dimensions			When built	Where built
					Gross	Net	Length	Breadth	Depth		
					Feet			Feet			
1	14390		Ga. s.	Rose M. Omskill	32	18	55.0	10.6	5.4	1874	Marcus Hook, Pa.
2	110111		Ga. s.	Rosebud	7	5	44.0	10.0	2.7	1875	Dorchester County, Md
3	209988		Ga. s.	Rosebud	7	5	30.3	9.0	3.2	1912	Seattle, Wash.
4	210890		Ga. s.	Rosebud	11	10	43.2	12.3	3.7	1913	Friday Harbor, Wash.
5	217792		Ga. s.	Rosebud	10	6	32.3	10.3	4.2	1913	New York, N. Y.
6	221360		Ga. w.	Rosebud	17	7	61.5	14.4	2.6	1916	Whiteswan, S. Dak.
7	222256		Ga. w.	Rosebud	7	0	41.1	9.9	2.0	1922	Galconla, Ill.
8	208550		Ga. s.	Rosedale	22	18	55.2	13.1	3.0	1911	Astoria, Ore.
9	111011		Ga. s.	Rosella	8	7	34.0	14.0	3.4	1892	Patehogue, N. Y.
10	227471		Ol. s.	Rosemarlo	22	15	41.7	12.1	6.1	1928	Poulsbo, Wash.
11	214610		Ga. s.	Rosemary	12	11	32.8	9.0	3.8	1916	Sturgeon Bay, Wis.
12	127082		Ga. s.	Rosella V.	13	12	32.5	16.2	4.6	1915	Osterville, Mass.
13	215046		Ga. s.	Roseville	16	7	47.3	13.0	5.3	1917	San Diego, Calif.
14	225756		Ol. s.	Roseway	112	63	94.6	24.0	10.2	1920	Essex, Mass.
15	204833		Ga. s.	Rosio	15	12	34.8	11.9	4.0	1907	Newport News, Va.
16	216634		Ga. s.	Rosio	0	6	33.4	10.5	3.0	1918	Bay Center, Wash.
17	224392		Ol. s.	Rosio	35	13	61.7	16.1	7.2	1924	Rockport, Mass.
18	226847		Ol. s.	Rosio P.	22	15	50.7	13.4	5.5	1927	Wintthrop, Mass.
19	224356		Ga. s.	Rosina C.	11	7	37.0	11.0	2.7	1922	Westwego, La.
20	209710		Ga. s.	Rosina M.	6	0	29.3	12.5	4.1	1912	Atlantic City, N. J.
21	208987		Ga. s.	Rosita	8	6	30.5	8.3	3.8	1911	Seattle, Wash.
22	218171		Ga. s.	Rossalen	8	7	31.1	9.2	3.7	1919do.
23	221154		Ga. s.	Rosy-Alloo	7	5	28.3	8.0	4.0	1921	Pysht, Wash.
24	221610		Ga. s.	Rouge et Noir	0	7	29.0	8.6	4.0	1915	Marquette, Mich.
25	207830		Ga. s.	Rough Rider	14	13	42.2	9.3	3.8	1910	Ketchikan, Alaska.
26	219064		Ga. s.	Rough Rider	42	28	56.6	16.1	6.8	1920	Tacoma, Wash.
27	222550		Ga. p.	Rough River Scout	14	0	50.0	17.4	3.0	1922	Hartford, Ky.
28	185344		Ol. s.	Rouse	27	18	55.0	14.5	5.0	1899	Tacoma, Wash.
29	110692		Ga. s.	Rover	8	5	34.4	12.6	3.4	1860	South Side, N. Y.
30	111344		Ga. s.	Rover	45	25	62.0	14.0	5.0	1901	Hilo, Hawaii
31	207331		Ga. s.	Rover	25	17	53.6	14.5	4.0	1910	Astoria, Ore.
32	206541		Ga. s.	Rover	14	10	49.5	10.5	3.5	1912	Everett, Wash.
33	210442		Ga. s.	Rover	0	7	37.0	9.8	2.0	1896	Merrick, N. Y.
34	212894		Ga. s.	Rover	15	7	44.8	11.3	3.0	1914	Washington, N. C.
35	215210		Ga. s.	Rover	8	5	38.1	9.4	2.6	1917	Thousand Island Park, N. Y.
36	216053		Ga. s.	Rover	0	7	31.3	9.0	5.3	1918	Seattle, Wash.
37	220950		Ga. s.	Rover	10	6	42.0	12.2	3.1	1920	Whitman, Md.
38	221780		Ol. w.	Roven	50	50	61.5	22.0	3.3	1925	Crafton, Ill.
39	212227		Ga. s.	Rowan	21	14	43.2	13.9	6.3	1914	Westlako, La.
40	214094		Ga. s.	Rowana	13	10	45.7	11.6	3.6	1916	Stacy, N. C.
41	219099		Ga. s.	Rowena	11	5	40.5	12.0	4.1	1919	Savert River, Va.
42	224091		Ga. s.	Rowena	13	10	56.4	13.4	2.8	1920	Bay St. Louis, Miss.
43	222388		Ga. s.	Rowley	47	28	58.0	21.3	4.0	1922	Chincoteague, Va.
44	220554		Ga. s.	Roxana	12	8	41.7	10.8	4.0	1920	Saint Johns, Ore.
45	209581		Ga. s.	Roxie Phuman	18	8	52.0	14.9	4.2	1912	Hettie, N. C.
46	220553		Ga. s.	Roy	8	5	32.0	10.0	4.3	1927	Seattle, Wash.
47	204320		Ga. w.	Roy L.	19	10	63.3	12.4	3.2	1907	Arrow Rock, Mo.
48	227372		Ga. s.	Roy Krebs	18	7	60.4	13.2	4.0	1923	Pascagoula, Miss.
49	209850		Ga. s.	Royal	22	15	44.4	13.0	5.8	1912	Seattle, Wash.
50	223466		Ga. w.	Royal	25	16	62.0	12.0	3.0	1923	Paducah, Ky.
51	204247		Ga. s.	Royal Tern	17	17	40.1	13.7	4.4	1907	Houndsboro, Miss.
52	111419	KRVP	Ga. s.	Ruby	315	273	132.0	34.0	9.0	1902	Alameda, Calif.
53	204117		Ga. s.	Ruby	14	0	47.9	11.0	4.3	1907	Dallard, Wash.
54	208520		Ga. s.	Ruby	10	10	34.2	8.0	3.2	1907	Sturgeon Bay, Wis.
55	211520		Ga. s.	Ruby	10	7	33.3	11.4	4.0	1913	Saxman, Alaska.
56	223072		Ga. s.	Ruby	15	15	50.3	12.1	2.4	1923	Tamaha, Okla.
57	223557		Ga. s.	Ruby	14	9	36.0	8.4	1.9	1923	Bigelow, Ark.
58	214394		Ol. s.	Ruby-O.	32	22	67.1	10.0	7.2	1916	Long Beach, Calif.
59	221315		Ga. s.	Ruby W.	13	9	43.6	11.2	2.8	1921	Sealevel, N. C.
60	214033		Ga. s.	Ruby and Alice	14	0	43.2	12.7	4.0	1919	Deltaville, Va.
61	224285		Ol. s.	Ruby Crystal	26	8	54.8	16.1	5.2	1921	Crittenden, Va.
62	213468		Ga. s.	Ruby May	8	7	35.5	9.3	2.6	1915	Sealevel, N. C.
63	203119		Ga. s.	Ruby L. Davis	23	14	51.6	17.0	4.7	1906	Battery Park, Va.
64	203721		Ga. s.	Rudolf	12	0	41.6	13.5	3.8	1904	Saline, La.
65	209625		Ga. s.	Rudolf N.	20	10	51.9	16.2	5.8	1912	Oakland, Calif.
66	209415		Ga. s.	Rudolph	27	18	45.4	14.5	5.2	1911	Seattle, Wash.

¹ Formerly in schooner Katie Burton.
² Ga. s. Julia Nickelson.

¹ Formerly ga. s. Ollie S.
² Formerly ga. s. Clopatru.

Line No.	Service	Crew	Horse-power	Name of owner	Home port	Address of owner
1	Oys.	6	36	Howard W. Shaw.....	Philadelphia, Pa.....	Leesburg, N. J.
2	Frt.	2	7	Archie Welch.....	Annapolis, Md.....	Eastport, Md.
3	Fsh.	2	16	Edward Moff.....	Seattle, Wash.....	6317 Bench Drive.
4	Fsh.	2	30	Ollie Gray.....	Seward, Alaska.....	Anchorage, Alaska.
5	Pas.	2	16	Anton Kral.....	New York, N. Y.....	College Point, N. Y.
6	Fer.	1	15	Wm. Woods.....	Pomplina, N. Dak.....	Spencer, Nebr.
7	Pas.	1	20	J. W. Wright.....	St. Louis, Mo.....	Colconda, Ill.
8	Tow.	2	75	Foss Co. (Wash.).....	Seattle, Wash.....	Holcom Dock, Ballard Station.
9	Oys.	2	20	Estate of Jacob Oekers.....	New York, N. Y.....	Oakdale, N. Y.
10	Fsh.	3	30	Omev Omlay.....	Seattle, Wash.....	2356 Warsaw Street.
11	Fsh.	2	20	Fred M. Hanson.....	Milwaukee, Wis.....	Detroit Harbor, Wis.
12	Pas.	2	20	George Garant.....	Fall River, Mass.....	Flint Street.
13	Fsh.	2	35	Frank G. Klessig.....	San Diego, Calif.....	3723 First Street.
14	Fsh.	10	110	Harold F. Hathaway.....	Newport, R. I.....	Taunton, Mass.
15	Tow.	1	40	J. W. Enochs.....	Newport News, Va.....	Dunport Building, Hopewell, Va.
16	Fsh.	1	18	Chas. Anderson.....	Petersburg, Alaska.....	
17	Cod.	9	100	Charles Moreno.....	Boston, Mass.....	21 Moon Street.
18	Fsh.	5	60	Salvatore Strazzere.....	do.....	Medford, Mass.
19	Fsh.	2	17	William I. Illman.....	New Orleans, La.....	Empire, La.
20	Pas.	1	10	H. L. Truax.....	Philadelphia, Pa.....	Atlantic City, N. J.
21	Frt.	1	20	Leo Sargent.....	Seattle, Wash.....	171 Blewett Street.
22	Fsh.	2	16	Alfred Thomas.....	do.....	Care 113 Grand Trunk Dock.
23	Pas.	1	8	John Johnson.....	Port Angeles, Wash.....	Pysht, Wash.
24	Frt.	1	20	W. O. Kepler.....	Marquette, Mich.....	101 East Magnetic Street.
25	Pas.	1	30	Fred May.....	Ketchikan, Alaska.....	Box 1087.
26	Fsh.	7	60	John Zilkovich.....	Seattle, Wash.....	3827 Soventeenth Avenue SW.
27	Frt.	1	30	Henry D. Estes.....	Louisville, Ky.....	Hartford, Ky.
28	Tow.	3	100	Foss Co. (Wash.).....	Seattle, Wash.....	Holcom Dock.
29	Ten.	1	10	New York Motor Boat Club (N. Y.).....	New York, N. Y.....	One hundred and forty-sixth Street and Hudson River.
30	Tow.	1	100	Roy J. Osborn.....	San Francisco, Calif.....	Oakland, Calif.
31	Tow.	2	65	Booth Fisheries Co. (Del.).....	Seattle, Wash.....	Foot Wall Street.
32	Tow.	1	28	Fred F. Ferguson.....	do.....	Burton, Wash.
33	Oys.	4	16	David Bush.....	New York, N. Y.....	24 Arlington Place, Mariners Harbor, N. Y.
34	Tow.	2	10	Hyde County Land & Lumber Co.....	Washington, N. C.....	Swan Quarter, N. C.
35	Frt.	1	20	S. C. Slate.....	Cape Vincent, N. Y.....	Clayton, N. Y.
36	Fsh.	1	16	Thorald Ommundsen.....	Seattle, Wash.....	Seventh Avenue and Union Street.
37	Frt.	2	10	Charles B. Frey.....	Cambridge, Md.....	Wittman, Md.
38	Pas.	1	51	E. B. Holliday.....	St. Louis, Mo.....	Louisiana, Mo.
39	Ten.	1	80	Standard American Dredging Co.....	Galveston, Tex.....	Quaranty Building.
40	Frt.	1	24	Monterville Hamilton.....	Beaufort, N. C.....	Stacy, N. C.
41	Fsh.	2	35	W. A. Mitchell.....	Newport News, Va.....	Seaford, Va.
42	Frt.	1	30	Frank Haney.....	Memphis, Tenn.....	Greenville, Miss.
43	Frt.	3	45	J. W. Burnell.....	Norfolk, Va.....	Portsmouth, Va.
44	Fsh.	1	60	C. T. Smith.....	Portland, Oreg.....	Stevenson, Wash.
45	Frt.	2	24	I. C. H. Daniels.....	Manteo, N. C.....	Wanchese, N. C.
46	Fsh.	2	10	Marlin Swanson.....	Seattle, Wash.....	2412 West Fifty-ninth Street.
47	Tow.	2	65	Albert E. Fisher.....	Kansas City, Mo.....	Gasgow, Mo.
48	Fsh.	5	40	Star Fish and Oyster Co. (Ala.).....	Mobile, Ala.....	Foot Canal Street.
49	Fsh.	4	40	Olaf Christensen.....	Seattle, Wash.....	116 North Seventy-fifth Street.
50	Pas.	5	22	Rock Asphalt Co. of America (Del.).....	Louisville, Ky.....	
51	Pol.	2	45	Department of Conservation (La.).....	New Orleans, La.....	New Courthouse.
52	Frt.	10	110	Kuskokwim Fishing & Transportation Co. (Wash.).....	Seattle, Wash.....	First Avenue S. and Jackson Street.
53	Fsh.	7	50	Booth Fisheries Co. (Del.).....	do.....	Marion Building.
54	Fsh.	2	8	John Pelican.....	Milwaukee, Wis.....	Kewanee, Wis.
55	Fsh.	1	10	James Martin (Estate of).....	Jungau, Alaska.....	Cramler Bay, Alaska.
56	Pas.	1	9	J. A. Everman.....	St. Louis, Mo.....	McAllister, Okla.
57	Pas.	1	8	Tomule Hardin.....	Memphis, Tenn.....	Conway, Ark.
58	Misc.	2	100	Standard Dredging Co. (N. J.).....	New York, N. Y.....	2702 Woolworth Building.
59	Frt.	1	28	L. C. Arnold.....	Wilmington, N. C.....	Southport, N. C.
60	Fsh.	3	24	J. W. Godsey.....	Newport News, Va.....	Clwynn, Va.
61	Frt.	3	60	R. L. Forrest.....	do.....	Messteck, Va.
62	Frt.	1	9	A. M. Sadler.....	Washington, N. C.....	220 East Third Street.
63	Frt.	1	40	P. M. Matthews.....	Norfolk, Va.....	South Mills, N. C.
64	Fsh.	2	20	Simon Cognevich.....	New Orleans, La.....	Biras, La.
65	Fsh.	3	100	Nakat Packing Corporation (N. Y.).....	Ketchikan, Alaska.....	
66	Fsh.	7	40	Booth Fisheries Co. (Del.).....	Seattle, Wash.....	Foot Wall Street.

* Formerly ga. s. Virginia.

† Formerly ga. s. Oscar B.

Motor Vessels

Line No.	Official No.	Signal letters	Rtg	Name of vessel	Tonnage		Register dimensions			When built	Where built
					Gross	Net	Length	Breadth	Depth		
					Feet						
1	200131		Ol. s.	Rufus M. Gibbs	14	11	35.7	12.6	3.9	1903	McClellanville, S. C.
2	210200		(a. w.)	Rulo Bello	12	12	50.0	14.0	2.5	1919	Rulo, Nebr.
3	221258		(a. s.)	Rumf	26	17	47.5	12.0	7.0	1921	Seattle, Wash.
4	210224		(a. s.)	Rummell	7	5	30.0	8.5	3.6	1900	Toledo, Ohio
5	205582		(a. s.)	Rumolo	6	0	29.0	11.3	3.2	1908	Galveston, Tex.
6	221161		(a. s.)	Rumsey	8	0	35.0	7.0	2.0	1910	Calloun, Ky.
7	210682		(a. s.)	Rupert	8	6	40.0	10.3	2.0	1912	Ballard, Wash.
8	201703		(a. s.)	Rupert II	12	10	37.1	13.4	4.1	1905	Port Republic, N. J.
9	111350		(a. s.)	Rush	15	10	54.0	9.0	3.8	1901	Shooters Island, N. Y.
10	210788		(a. s.)	Rush	13	0	42.2	12.5	4.0	1912	Oakland, Calif.
11	221657		(a. s.)	Russell	13	9	49.6	11.9	1.2	1915	Labon, Va.
12	221621		(a. s.)	Russell J.	70	54	60.3	20.3	9.0	1925	Tottenyville, N. Y.
13	110990		(a. s.)	Russell L.	20	16	63.5	17.6	4.0	1892	Dorchester Co., Md.
14	111410		(a. s.)	Russell DeHughtett	35	34	60.8	19.3	5.7	1902	Madison, Md.
15	111370		(a. s.)	Russell A. Wingate	31	31	66.8	19.4	5.4	1901	do.
16	110741		(a. s.)	Rustler	17	12	53.0	13.4	4.6	1887	Hoquiam, Wash.
17	111192		(a. s.)	Rustler	17	15	47.0	11.4	4.9	1893	La Conner, Wash.
18	204189		(a. s.)	Rustler	10	7	33.0	11.7	3.8	1907	Tacoma, Wash.
19	207499		(a. s.)	Rustler	14	10	48.0	13.0	4.0	1910	Alameda, Calif.
20	213625		(a. w.)	Rustler	18	18	51.0	12.0	1.9	1915	Newport, Ark.
21	215875		(a. s.)	Rustler	7	6	32.3	11.4	3.7	1917	Bay City, Oreg.
22	229010		(a. s.)	Rustler	17	11	45.3	11.0	5.4	1920	Ketchikan, Alaska
23	111061		(a. s.)	Ruth	13	10	43.0	12.0	2.7	1894	Smyrna, N. C.
24	150735		(a. s.)	Ruth	15	11	52.4	12.0	4.4	1896	Peekskill, N. Y.
25	203937		(a. s.)	Ruth	11	7	38.0	10.7	3.7	1907	Ballard, Wash.
26	201317		(a. s.)	Ruth	12	8	37.3	11.3	3.7	1907	Astoria, Oreg.
27	203941		(a. s.)	Ruth	24	20	58.0	16.1	3.8	1910	Broomes Island, Md.
28	203975		(a. s.)	Ruth	9	8	31.0	9.1	3.5	1906	Sturgeon Bay, Wis.
29	210293		(a. s.)	Ruth	10	0	42.0	9.8	4.3	1912	Muskegon, Mich.
30	210530		(a. w.)	Ruth	14	14	60.0	11.0	2.2	1912	Milton, Ky.
31	211811		(a. s.)	Ruth	24	12	53.7	13.0	4.9	1913	Deltaville, Va.
32	212109		(a. s.)	Ruth	9	7	44.7	10.8	3.9	1909	Kings Creek, Va.
33	212950		(a. s.)	Ruth	15	12	53.3	12.2	3.5	1915	Portland, Oreg.
34	214154		(a. w.)	Ruth	32	32	64.0	16.0	2.0	1916	Clarksville, Mo.
35	214237		(a. s.)	Ruth	9	8	30.5	12.0	2.9	1916	Patchogue, N. Y.
36	217408		(a. s.)	Ruth	15	7	33.2	10.8	5.5	1918	Tacoma, Wash.
37	218113		(a. s.)	Ruth	10	8	44.0	14.4	5.8	1919	Mystic, Conn.
38	221081		(a. s.)	Ruth	10	13	58.5	12.3	5.0	1920	West Norfolk, Va.
39	221301		(a. s.)	Ruth	14	9	38.0	11.2	5.4	1921	Everett, Wash.
40	221591		(a. s.)	Ruth	60	50	61.1	22.0	7.3	1921	Baltimore, Md.
41	221855		(a. s.)	Ruth	11	8	31.2	9.8	4.5	1921	Sabine, Tex.
42	222100		(a. s.)	Ruth	11	11	50.0	14.0	1.0	1922	Portland, Oreg.
43	223112		(a. w.)	Ruth	32	26	55.9	12.6	3.0	1923	Dyersburg, Tenn.
44	223801		(a. w.)	Ruth	14	0	52.8	12.1	2.7	1924	Brownsville, Ky.
45	224153		(a. s.)	Ruth	6	5	34.0	9.8	2.3	1924	Chauvin, La.
46	225519		(a. s.)	Ruth	12	8	30.9	14.7	3.2	1920	Mount Pleasant, S. C.
47	225823		(a. s.)	Ruth	16	11	38.1	12.0	6.0	1920	Quincy, Mass.
48	226129		(a. s.)	RUTH	21	18	44.0	11.9	3.5	1920	Greenville, Miss.
49	226850		(a. w.)	Ruth	34	31	64.5	16.0	2.2	1927	Parkersburg, W. Va.
50	227416		(a. s.)	Ruth	8	5	30.8	9.2	4.2	1928	Seattle, Wash.
51	202778		(a. s.)	Ruth J.	28	14	64.6	18.4	2.0	1905	Biloxi, Miss.
52	227352		(a. s.)	Ruth J.	9	7	41.7	12.5	3.2	1928	Barcelona, N. Y.
53	213000		(a. s.)	Ruth L.	7	5	36.2	10.6	3.3	1915	Westfield, N. Y.
54	213189		(a. s.)	Ruth L.	13	8	39.0	11.3	5.5	1915	Ellsworth, Me.
55	221350		(a. s.)	Ruth L. II	8	0	40.8	8.5	2.5	1905	Penns Grove, N. J.
56	216204		(a. s.)	Ruth M.	7	6	31.3	9.0	3.8	1918	Port Stanley, Wash.
57	221042		(a. s.)	Ruth M.	13	10	41.8	11.3	4.2	1924	Ipswich, Mass.
58	221513		(a. s.)	Ruth M.	10	7	37.2	9.0	4.3	1908	Bromerton, Wash.
59	206108		(a. s.)	Ruth R.	14	11	42.7	15.1	1.6	1909	Greenport, N. Y.
60	202781		(a. s.)	Ruth S.	9	9	33.6	11.6	5.8	1906	Friendship, Mo.
61	218745		(a. s.)	Ruth S.	8	5	35.8	11.2	3.5	1906	Wilmington, Del.
62	225698		(a. s.)	Ruth S.	12	10	60.3	17.7	5.7	1927	Ruark, Va.
63	220930		(a. w.)	Ruth T.	13	10	52.9	8.6	2.2	1920	Creston, W. Va.
64	206921		(a. s.)	Ruth V.	5	5	28.7	13.3	2.4	1891	West Creek, N. J.
65	223510		(a. s.)	Ruth & Apple	35	21	58.2	16.1	5.1	1923	Amburg, Va.
66	111430		(a. s.)	Ruth and Ella	10	8	38.5	14.3	3.5	1897	River Springs, Md.
67	221847		(a. s.)	Ruth & Helen	16	8	41.1	12.6	4.4	1925	Syringa, Va.
68	213013		(a. s.)	Ruth and Margaret	117	62	102.5	23.2	11.4	1915	Essex, Mass.
69	226884		(a. w.)	Ruth Ann	18	18	62.0	14.6	2.7	1927	Higginsport, Ohio
70	226320		(a. s.)	Ruth Ellen	13	11	47.7	10.8	4.3	1927	Fishing Creek, Md.

1 Formerly st. s. Pherabo.

Line No.	Serv-ice	Crew	Horse-power	Name of owner	Home port	Address of owner
1	Fsh.	2	21	Edward Neshit.....	Georgetown, S. C.	228 St. James Street.
2	Fer.	2	24	James M. Roland.....	Omaha, Nebr.	Italo, Nebr.
3	Frt.	1	25	Samuel Itasmussen.....	Seattle, Wash.	Houghton, Wash., enra Lako Washington Shipyards.
4	Frt.	1	8	Great Lakes Dredge & Dock Co. (N. J.).....	Duluth, Minn.	First National Bank.
5	Frt.	1	8	G. Vldntto.....	Galveston, Tex.	1028 Avenue A.
6	Pos.	2	12	John W. Walters.....	Louisville, Ky.	Calloun, Ky.
7	Frt.	1	24	Lomen Itelndeer Corporation (Del.).....	Nome, Alaska.	
8	Pos.	1	40	James M. Grlst.....	Philadelphia, Pa.	1231 West Lehigh Avenue.
9	Frt.	1	30	Harry Tutthill.....	New York, N. Y.	Greenport, N. Y.
10	Drg.	1	60	Standard Dredging Co. (N. J.).....	do.	Woolworth Building.
11	Fsh.	3	20	Henry G. Edwards.....	Newport News, Va.	Gwynn, Va.
12	Tow.	3	350	Newtown Creek Towing Co. (N. Y.).....	New York, N. Y.	Long Island City, N. Y.
13	Frt.	1	21	J. F. O'Neal.....	Washington, N. C.	Ocratoke, N. C.
14	Frt.	3	20	Oscar F. Pope.....	Cambridge, Md.	Oxford, Md.
15	Frt.	4	15	Timothy E. Wingate.....	do.	Hudson, Md.
16	Tow.	1	100	Foss Launch & Tug Co. (Wash.).....	Tacoma, Wash.	400 Dock Street.
17	Tow.	1	60	Anderson Tow Boat Co. (Wash.).....	Seattle, Wash.	2501 Northlake Avenue.
18	Fsh.	6	20	Booth Fisheries Co. (Del.).....	do.	Marlon Building.
19	Tow.	1	80	Anders E. Anderson.....	San Francisco, Calif.	Oakland, Calif.
20	Tow.	1	12	E. N. Whiteside.....	Memphis, Tenn.	Newport, Ark.
21	Fsh.	1	10	L. E. Latourette.....	Portland, Oreg.	165 Custer Street.
22	Fsh.	1	65	C. F. Radenbaugh.....	Ketchikan, Alaska.	
23	Frt.	1	21	Watson Lawrence.....	Hamfort, N. C.	Otway, N. C.
24	Tow.	1	60	T. J. Hludworth.....	Galveston, Tex.	401 Sixth Street.
25	Fsh.	1	17	John Hertson.....	Ketchikan, Alaska.	
26	Fsh.	5	45	Pacific Fur Co. (Wash.).....	Seattle, Wash.	Henry Building.
27	Frt.	2	25	Ernest G. Lee.....	Baltimore, Md.	Chester, Md.
28	Fsh.	2	8	Frank O. Emmes.....	Millwaukee, Wis.	Brussels, Wis.
29	Pos.	1	18	Chas. Greenhalgh.....	Grand Haven, Mich.	Saugatuck, Mich.
30	Frt.	2	44	Grant Dean.....	Louisville, Ky.	Frankfort, Ky.
31	Frt.	2	24	Carlos Tyler.....	Crisfield, Md.	Ewell, Md.
32	Frt.	2	27	J. J. Marsh.....	do.	Tylerton, Md.
33	Tow.	1	68	A. C. Heston.....	Portland, Oreg.	765 East Seventy-second Street N.
34	Pos.	2	40	Carl J. Stelner.....	St. Louis, Mo.	Alton, Ill.
35	Mso.	1	14	Byron Moger.....	New York, N. Y.	Blue Point, N. Y.
36	Tow.	2	80	Raymond Whitney Redick.....	Seattle, Wash.	8020 Stroud Avenue.
37	Fsh.	1	10	Albert E. Jones.....	Newport, R. I.	Point Judith, R. I.
38	Tow.	1	70	E. S. Phillips.....	Newport News, Va.	Box 240.
39	Fsh.	2	10	San Juan Fishing & Packing Co. (Wash.).....	Seattle, Wash.	Foot Stacy Street.
40	Msc.	1	32	R. J. Taylor.....	Baltimore, Md.	39 South Clay Street.
41	Tow.	2	35	Lloyd Crittenden.....	Port Arthur, Tex.	Subine, Tex.
42	Fer.	2	25	C. T. Smith.....	Portland, Oreg.	Stevenson, Wash.
43	Tow.	3	25	I. L. Shepherd.....	Memphis, Tenn.	Dyersburg, Tenn.
44	Pos.	4	20	J. W. Stephens.....	Louisville, Ky.	Brownsville, Ky.
45	Fsh.	2	11	Victor Pelegrin.....	New Orleans, La.	Charvlin, La.
46	Frt.	3	24	A. P. Magood.....	Charleston, S. C.	Caro W. H. Magood, 2 Doughty Street.
47	Cod.	1	40	Everett N. Bray.....	Boston, Mass.	87 Lincoln Street.
48	Tow.	2	30	Charles L. Beach.....	Memphis, Tenn.	303 North Walnut Street, Greenville, Miss.
49	Tow.	1	680	Kanawha Sand Co. (W. Va.).....	Pittsburgh, Pa.	Twelfth Street, Parkersburg, W. Va.
50	Fsh.	1	18	Hjalmar Elda.....	Portland, Oreg.	1127 East Fifteenth Street North.
51	Fsh.	0	50	Louisiana Oyster & Fish Co. (La.).....	New Orleans, La.	Berwick, La.
52	Fsh.	3	70	Clarence Jackway.....	Buffalo, N. Y.	Westfield, N. Y.
53	Fsh.	4	60	Robert Voght.....	Erie, Pa.	048 West Third Street.
54	Frt.	1	20	Benjamin B. Reed.....	Rockland, Me.	117 North Main Street.
55	Pos.	1	15	George S. Lubker.....	Philadelphia, Pa.	Ocean Gate, N. J.
56	Fsh.	1	12	Ekoif Nygard.....	Seattle, Wash.	Port Blakely, Wash.
57	Pos.	2	30	Joseph I. Moulton.....	Salem, Mass.	257 Washington Street.
58	Tow.	1	21	Frank McGeehan.....	Tacoma, Wash.	2512 North Eighth Street.
59	Frt.	1	20	Dan't H. Ross.....	New York, N. Y.	Greenport, N. Y.
60	Pos.	1	8	Millard Farrar.....	Bar Harbor, Me.	Southwest Harbor, Me.
61	Pos.	20	10	Wills Johnson.....	Wilmington, Del.	Bowers, Del.
62	Frt.	2	35	J. W. Still.....	Norfolk, Va.	Deltaville, Va.
63	Frt.	1	10	C. R. Righter.....	Pittsburgh, Pa.	Creston, W. Va.
64	Pos.	1	40	Jerry Sprague.....	Philadelphia, Pa.	Beach Haven, N. J.
65	Frt.	3	36	Raymond L. Raynie.....	Reedville, Va.	
66	Frt.	2	10	Chas. M. Lewis.....	do.	Sharps, Va.
67	Frt.	2	24	B. L. Wood.....	Newport News, Va.	Lot, Va.
68	Fsh.	17	60	Sylvester M. Whalen.....	Boston, Mass.	60 State Street.
69	Tow.	2	60	G. C. Ross.....	Cincinnati, Ohio.	East Liverpool, Ohio.
70	Frt.	2	18	Matthew E. Walter.....	Crisfield, Md.	North Somerset Avenue.

¹ Formerly U. S. Navy ga. s. 2500.

Line No.	Official No.	Signal letters	Reg	Name of vessel	Tonnage		Register dimensions			When built	Where built
					Gross	Net	Length	Breadth	Depth		
1	227435		Ga. s.	Ruth Fay	8	5	34.5	9.5	4.0	1928	Seattle, Wash.
2	212208		Ga. s.	Ruth Jeanette	12	6	43.7	12.0	4.0	1911	St. Andrews, Fla.
3	223103		Ga. s.	Ruth Katherine	18	12	47.0	14.4	4.1	1923	Whitcaven, Md.
4	226680		Ga. s.	Ruth May	19	13	41.0	11.3	5.8	1927	Port Blakely, Wash.
5	222218		Ol. s.	Ruth Mildred	70	27	82.0	11.5	8.1	1922	Essex, Mass.
6	111122		Ga. s.	Ruth Richardson	28	20	62.5	19.0	4.0	1896	Madison, Md.
7	110983		Ol. s.	Ruth M. Martin	98	43	89.2	23.7	9.8	1892	Essex, Mass.
8	213760		Ol. s.	Ruth M. Hildcut	10	8	40.6	11.3	4.2	1915	San Bay, Mich.
9	207101		Ga. s.	Ruth V. Carter	10	8	34.4	13.0	4.2	1909	Rescue, Va.
10	200745		Ga. s.	Ruthie	35	26	54.4	17.3	4.2	1904	Rifoxi, Miss.
11	202661		Ga. s.	Ryer Island	11	7	43.0	10.2	4.0	1905	San Francisco, Calif.
12	214220		Ga. s.	S.-9	13	9	37.2	10.2	5.2	1916	Baltimore, Md.
13	221950		Ga. s.	S. C. 217	79	54	104.3	14.9	8.3	1917	Mariners Harbor, N. Y.
14	223744		Ga. w.	S. & S.	26	20	49.0	12.9	3.0	1924	Newport, Ark.
15	221758		Ga. s.	S. P. No. 1	6	5	32.5	10.3	3.5	1918	Lavallette, N. J.
16	221759		Ga. s.	S. P. No. 2	6	6	32.0	10.3	3.5	1919	do.
17	221760		Ga. s.	S. P. No. 3	7	5	32.1	10.5	3.0	1919	do.
18	222602		Ga. s.	S. P. No. 4	7	6	33.1	10.5	3.6	1922	do.
19	221762		Ga. s.	S. P. No. 5	8	6	32.6	9.8	3.5	1921	do.
20	117119		Ga. s.	S. D. C.	14	10	46.2	11.2	5.0	1902	Seattle, Wash.
21	221872		Ga. s.	S. I. C.	10	8	37.5	10.9	4.6	1903	Sea Isle City, N. J.
22	100180		Ga. s.	S. O. Co. No. 8	112	43	65.0	25.0	6.0	1915	Oakland, Calif.
23	221208		Ga. s.	S. Gonzales	46	11	66.0	20.8	6.7	1924	Pascagoula, Miss.
24	210097		Ga. w.	S. A. Cherry No. 2	15	15	56.0	17.9	1.9	1919	Clarksville, Tenn.
25	223737		Ga. s.	S. H. Anderson	18	10	52.2	11.8	3.6	1921	Plaquemine, La.
26	210273		Ga. s.	S. C. Hall	8	6	31.0	9.1	4.3	1918	Seattle, Wash.
27	117084		Ga. s.	S. C. Klrk	10	8	45.0	14.2	3.5	1901	Drekn, Va.
28	117252		Ol. s.	S. E. Johnson	14	8	60.0	15.0	3.0	1903	Seabright, N. J.
29	227142		Ga. s.	S. E. Krebs	49	17	68.0	10.0	8.0	1927	Pascagoula, Miss.
30	207802		Ga. s.	S. E. Moore	6	6	40.0	9.0	3.0	1910	Bridgeton, N. J.
31	210900		Ga. s.	S. E. Shoyer	8	7	33.0	9.5	3.2	1900	Philadelphia, Pa.
32	225987		Ga. s.	S. F. Anthony	0	5	32.8	9.3	3.4	1926	Erle, Pa.
33	116980		Ga. s.	S. F. Burns	25	23	61.7	18.4	4.4	1886	Bayport, N. Y.
34	225825		Ga. s.	S. F. Iman	22	17	51.0	13.1	5.1	1926	Itymond, Wash.
35	215017		Ol. s.	S. F. International No. 2	20	10	55.0	16.2	6.9	1917	Oakland, Calif.
36	215869		Ol. s.	S. F. International No. 3	20	12	55.0	16.2	5.9	1917	San Francisco, Calif.
37	223769		Ol. s.	S. F. International No. 5	31	14	50.4	17.0	6.0	1924	Sausalito, Calif.
38	225319		Ol. s.	S. F. International No. 6	25	11	60.0	15.8	6.0	1926	do.
39	209903		Ga. s.	S. F. Long	8	5	38.2	10.0	3.0	1908	Stockton, Calif.
40	224271		Ol. s.	S. H. Finch	58	40	78.4	18.5	8.2	1924	Seattle, Wash.
41	210277		Ga. s.	S. J. Cooper	19	9	41.0	12.4	3.0	1912	Sharptown, Md.
42	117175		Ga. s.	S. J. Todd	14	6	55.0	16.0	3.8	1902	Orle, Md.
43	115592		Ga. s.	S. K. Parks	5	5	47.0	13.0	3.0	1870	Somerset County, Md.
44	222116		Ga. s.	S. L. F. No. 5	6	5	33.9	10.8	3.4	1922	Lavallette, N. J.
45	224116		Ga. s.	S. L. Wood	8	5	43.5	10.8	3.3	1925	Fairbank, Md.
46	211477		Ga. s.	S. M. Davis	105	71	81.4	21.3	6.7	1913	Paulsboro, N. J.
47	222145		Ga. s.	S. M. C. No. 1	13	11	39.3	12.1	3.0	1922	Seattle, Wash.
48	223667		Ga. s.	S. S. Blackman	60	27	77.0	21.8	6.1	1921	Dorchester, N. J.
49	110287		Ga. s.	S. T. Howard	13	8	50.0	12.4	3.8	1889	Dames Quarter, Md.
50	115672		Ga. s.	S. W. Darby, Jr.	47	42	70.0	23.0	4.5	1879	Milford, Del.
51	221873		Ga. s.	S. W. F. No. 2	8	7	37.2	10.4	3.7	1910	Sea Isle City, N. J.
52	221871		Ga. s.	S. W. F. No. 3	8	7	37.2	10.4	3.7	1917	do.
53	221875		Ga. s.	S. W. F. No. 4	8	7	37.2	10.4	3.7	1918	do.
54	222041		Ga. s.	S. W. Sheppard	30	23	61.5	20.0	6.0	1922	Dorchester, N. J.
55	217801		Ol. s.	S. W. Somers	110	71	94.0	23.5	6.5	1910	West Norfolk, Va.
56	23790		Ga. s.	S. W. Truslow	23	15	59.5	17.9	5.1	1869	Marlches, N. Y.
57	115548		Ga. s.	Sabrina	14	8	43.4	16.2	3.5	1877	Hiverside, N. J.
58	226490		Ol. s.	Sacco	61	41	66.9	17.1	7.3	1927	Seattle, Wash.
59	117144		Ga. s.	Sachem	18	13	47.5	15.4	6.7	1902	Eastport, Me.
60	200746		Ga. s.	Sachem	14	11	60.0	15.0	3.5	1904	Pocomoke City, Md.
61	201876		Ga. s.	Sachuest	14	13	35.8	12.0	4.8	1903	Neponset, Mass.
62	204966		Ol. s.	Sada	65	29	78.5	24.0	5.6	1908	Pocomoke City, Md.
63	117221		Ga. s.	Sadell	10	6	31.0	12.7	3.7	1903	Key West, Fla.
64	205027		Ga. s.	Sadlle	9	6	32.0	11.7	4.1	1908	Braintree, Mass.
65	203304		Ga. s.	Sadlle	10	8	31.0	11.0	4.3	1904	Cape May City, N. J.
66	211697		Ga. s.	Sadlle	14	12	42.1	10.6	4.1	1902	South Boston, Mass.
67	210017		Ga. s.	Sadlle	12	7	45.3	11.8	3.7	1913	Achilles, Va.
68	221868		Ol. s.	Sadlle H.	15	10	64.0	24.4	4.7	1924	Toledo, Oreg.
69	213187		Ga. s.	Sadlle H.	0	0	49.4	8.4	3.4	1915	Branson, Mo.
70	212773		Ol. s.	Sadlle K.	20	16	42.3	12.7	6.5	1914	Seattle, Wash.
71	116018		Ga. s.	Sadlle M.	15	12	44.2	15.2	4.2	1894	Patchogue, N. Y.
72	214738		Ga. s.	Sadlle H.	13	0	37.0	13.1	4.3	1917	Brooklyn, N. Y.
73	220070		Ol. s.	Sadlle A. Nickerson	23	8	48.4	15.2	6.8	1920	Friendship, Me.

¹ Formerly ga. s. Coco Cajo Bill,

¹ Formerly ga. s. Hercules.

Line No.	Service	Crew	Horse-power	Name of owner	Home port	Address of owner
1	Fsh.	2	16	John S. Johnson.....	Seattle, Wash.	Box 75, Poulsbo, Wash.
2	Frt.	1	50	Florida Gravel Co. (Fla.).....	Apalachicola, Fla.	Quincy, Fla.
3	Frt.	2	10	John F. Bloodsworth.....	Crisfield, Md.	White Haven, Md.
4	Fsh.	8	20	Mike Mathisen.....	Seattle, Wash.	1627 Franklin Avenue.
5	Fsh.	7	60	Nils Soderberg.....	Gloucester, Mass.	17 Els Street.
6	Frt.	2	24	Walter E. Slacum.....	Cambridge, Md.	121 Locust Street.
7	Fsh.	20	100	Portland Trawling Co. (Me.).....	New York, N. Y.	1 Fulton Market.
8	Fsh.	3	48	Ross J. Bell.....	Grand Haven, Mich.	223 South Huron Street.
9	Frt.	1	20	Paul A. Lokey.....	Reedville, Va.	White Stone, Va.
10	Pass.	4	60	J. A. Ferry.....	New Orleans, La.	Ponchatoula, La.
11	Frt.	1	60	L. L. Etlinger.....	San Francisco, Calif.	Merchants Exchange Building.
12	Tow.	2	45	Henry A. Lago.....	Jacksonville, Fla.	Delray, Fla.
13	Fsh.	4	660	E. Coyne.....	New York, N. Y.	304 West One hundred and twelfth Street.
14	Tow.	1	20	Pearl City Packet Co. (Ark.).....	Memphis, Tenn.	Newport, Ark.
15	Fsh.	6	35	Seaside Park Fishery.....	Philadelphia, Pa.	Seaside Park, N. J.
16	Fsh.	6	20	do.....	do.	Do.
17	Fsh.	6	35	do.....	do.	Do.
18	Fsh.	6	40	do.....	do.	Do.
19	Fsh.	2	20	Harold Smedal.....	Perth Amboy, N. J.	Seabright, N. J.
20	Frt.	1	30	Pacific American Fisheries (Me.).....	Seattle, Wash.	South Bellingham, Wash.
21	Fsh.	6	24	Union Fishing, Freezing & Cold Storage Co. (N. J.).....	Philadelphia, Pa.	Sea Isle City, N. J.
22	Frt.	2	b 80	Standard Oil Co. (Del.).....	San Francisco, Calif.	225 Bush Street.
23	Fsh.	10	30	Star Fish & Oyster Co. (Ala.).....	Mohile, Ala.	Foot Canal Street.
24	Fer.	1	10	County of Cheatham.....	Nashville, Tenn.	Ashland City, Tenn.
25	Tow.	1	95	S. B. Anderson & Son (La.).....	New Orleans, La.	Plaquemine, La.
26	Fsh.	1	15	Shirley O. Hall.....	Ketchikan, Alaska	Box 282.
27	Frt.	1	10	Wesley L. Green.....	Washington, D. C.	620 Eighth Street SE.
28	Msc.	1	45	Stanley Jackson.....	Newark, N. J.	222 Edmund Avenue, Paterson, N. J.
29	Fsh.	3	10	Star Fish and Oyster Co. (Ala.).....	Mohile, Ala.	Foot Canal Street.
30	Pass.	1	15	Abbot Sayre.....	Philadelphia, Pa.	Bridgeton, N. J.
31	Pass.	2	18	H. Russell Reinhard.....	do.	Camden, N. J.
32	Fsh.	4	45	Anthony Szozorek.....	Eric, Pa.	349 East Eye Street.
33	Fsh.	4	25	William L. Worth.....	New York, N. Y.	Peconic, N. Y.
34	Fsh.	2	b 60	M. J. Trasadal.....	Seattle, Wash.	Haymond, Wash.
35	Fsh.	2	b 90	San Francisco-International Fish Co. (Calif.).....	San Francisco, Calif.	535 Washington Street.
36	Fsh.	2	125	do.....	do.	Do.
37	Fsh.	3	90	do.....	do.	Do.
38	Fsh.	1	90	do.....	do.	Do.
39	Frt.	1	30	Henry E. Hansen.....	do.	Stockton, Calif.
40	Wrk.	2	100	B. H. Finch, Jr.....	Seattle, Wash.	Box 724.
41	Tow.	2	21	Swain Contracting Co. (Va.).....	Newport News, Va.	Hopewell, Va.
42	Frt.	3	24	Ethel L. Morrison.....	Charleston, S. C.	McCollumville, S. C.
43	Fsh.	1	5	Minnie S. Pusey.....	Philadelphia, Pa.	Hyalite, N. J.
44	Fsh.	2	20	Manasquan Fish Co. (N. J.).....	do.	Seaside Park, N. J.
45	Frt.	2	15	James T. Fuhart.....	Cambridge, Md.	Fairbank, Md.
46	Frt.	6	100	James K. Sapp.....	Wilmington, Del.	Magnolia, Del.
47	Drg.	3	32	Nome Lightering & Commercial Co. (Alaska).....	Nome, Alaska	
48	Oys.	8	42	Leslie A. Blackman.....	Philadelphia, Pa.	Port Norris, N. J.
49	Frt.	1	12	H. H. Mitchell.....	Wilmington, Del.	Hotel Stockle.
50	Frt.	3	38	Lewis Holzer.....	do.	Little Creek, Del.
51	Fsh.	6	20	Union Fishing, Freezing & Cold Storage Co. (N. J.).....	Philadelphia, Pa.	Sea Isle City, N. J.
52	Fsh.	6	20	do.....	do.	Do.
53	Fsh.	0	20	do.....	do.	Do.
54	Oys.	0	30	S. Ware Sheppard.....	do.	Bridgeton, N. J.
55	Pass.	4	b 100	G. M. Sandy.....	Reedville, Va.	Hyalite, Va.
56	Frt.	2	12	William Janus.....	Perth Amboy, N. J.	Atlantio Highlands, N. J.
57	Msc.	2	16	William Maurer.....	do.	Koyport, N. J.
58	Fsh.	8	135	Swift Arthur Crosby Co. (Wash.).....	Seattle, Wash.	Craig, Alaska.
59	Frt.	2	30	William H. Dean.....	Eastport, Me.	Lubec, Me.
60	Frt.	1	30	George L. Evans.....	Crisfield, Md.	Rhodes Point, Md.
61	Oys.	2	25	Harry W. Milliken.....	Providence, R. I.	Warwick, R. I.
62	Frt.	2	60	William Sneed.....	Newport News, Va.	Hampton, Va.
63	Frt.	2	12	Charles H. Langren.....	Tampa, Fla.	Ozono, Fla.
64	Frt.	1	50	Atlantic Gulf & Pacific Co. (W. Va.).....	New York, N. Y.	205 Park Row Building.
65	Tow.	1	35	Parker & Graham (N. J.).....	Newark, N. J.	5 Colt Street, Paterson, N. J.
66	Fsh.	1	40	Ernest M. Cook.....	Vineyard Haven, Mass.	Nantucket, Mass.
67	Oys.	1	20	G. W. Marshall.....	Newport News, Va.	Glass, Va.
68	Fer.	1	65	Roosevelt Highway Ferry Co. (Oreg.).....	Newport, Oreg.	
69	Pass.	1	25	Hobart G. McQueter.....	St. Louis, Mo.	Iranson, Mo.
70	Fsh.	6	60	Louis Knutson.....	Seattle, Wash.	Poulsbo, Wash.
71	Oys.	2	18	George H. Mott.....	New York, N. Y.	Inwood, N. Y.
72	Fsh.	3	30	Hans Schmucker.....	do.	Islip, N. Y.
73	Fsh.	2	40	Thomas Thomasson.....	do.	West Sayville, N. Y.

¹ Formerly ga. s. Elizabeth.

⁴ Formerly ga. s. Anna V. Newcomb.

Motor Vessels

Line No.	Official No.	Signal letters	Flag	Name of vessel	Tonnage		Register dimensions			When built	Where built
					Gross	Net	Length	Breadth	Depth		
1	116743		Ga. s.	Sadler E. Culver	36	16	60.4	19.9	5.5	1806	Whitehaven, Md.
2	117068		Ol. s.	Sadler M. Nunan	73	36	81.6	21.4	9.2	1901	East Boothbay, Me.
3	116448		Ga. s.	Sadler M. Parks	13	7	54.0	14.0	3.8	1891	St. Peters, Md.
4	202972		Ga. s.	Safety	13	8	42.7	12.5	5.2	1906	East Machias, Me.
5	226285	MOKB	Ol. s.	SAGAMI	4,463	2,740	398.0	62.9	24.4	1913	Hamburg, Germany
6	218114		Ga. s.	SAGAMORE	8	6	38.8	8.1	2.2	1906	Huffolo, N. Y.
7	208145		Ga. s.	Sagitta	22	18	42.5	14.2	4.7	1910	Mariners Harbor, N. Y.
8	214097		Ga. s.	Sagittarius	18	8	43.9	14.0	6.0	1916	Friendship, Me.
9	226972		Ol. s.	Sailor Boy II	14	9	45.5	10.2	4.0	1927	Los Angeles, Calif.
10	200578		Ga. s.	Sailor's Joy	17	12	49.3	17.6	3.6	1903	Bitoxi, Miss.
11	213283		Ga. s.	St. Agnes	14	9	47.3	12.5	5.2	1915	San Diego, Calif.
12	212624		Ga. s.	St. Agnes	14	11	35.8	14.5	3.3	1921	Edisto Island, S. C.
13	219811		Ga. s.	St. Andrew	40	27	54.3	15.8	7.0	1920	Gig Harbor, Wash.
14	209820		Ga. s.	St. Anna	27	18	48.0	14.0	5.7	1912	Seattle, Wash.
15	219341		Ga. w.	St. Antonio	30	16	51.3	14.5	2.4	1905	Lockport, La.
16	205817		Ga. w.	St. Charles	41	20	63.6	13.5	3.1	1908	Allemands, La.
17	221240		Ga. s.	St. Francis	13	10	35.4	11.2	2.8	1921	Parkin, Ark.
18	208569		Ga. s.	St. George	18	12	41.0	12.6	4.6	1911	Tacoma, Wash.
19	210843		Ga. s.	St. George II	20	18	46.5	14.2	5.7	1912	do.
20	207315		Ga. s.	St. Helen	14	10	50.4	12.7	2.7	1910	Astoria, Oreg.
21	214840		Ga. s.	St. Helena	19	11	41.6	12.2	3.7	1914	New Orleans, La.
22	213789		Ga. s.	St. Ignace	30	14	70.0	16.3	6.5	1915	Pascagoula, Miss.
23	213251		Ga. s.	St. John	32	21	49.8	14.1	6.3	1915	Dockton, Wash.
24	219844		Ol. s.	St. John	23	18	45.5	14.7	5.8	1919	Arroyo, P. R.
25	221740		Ga. s.	St. John	13	11	32.0	9.6	2.5	1921	Galveston, Tex.
26	207179		Ga. s.	St. John No. 1	11	5	45.8	12.5	3.6	1910	Harvey, La.
27	220533		Ga. s.	St. John II	14	11	47.2	11.8	2.8	1920	Olga, La.
28	209332		Ga. s.	St. Johns	10	9	39.0	10.0	3.0	1905	Palatka, Fla.
29	223518		Ol. s.	Saint Joseph	18	8	43.0	13.7	5.4	1923	Amesbury, Mass.
30	211102		Ga. s.	St. Joseph	22	15	43.6	13.0	5.3	1913	Gig Harbor, Wash.
31	210343		Ga. s.	St. Joseph	10	8	38.0	9.8	2.0	1904	Houma, La.
32	208745		Ga. s.	St. Louis	18	12	41.6	12.6	4.7	1911	Tacoma, Wash.
33	221084		Ga. s.	St. Louis	7	5	29.3	10.2	2.6	1923	Houma, La.
34	110731		Ol. s.	St. Marguerite	11	7	38.3	13.1	3.7	1896	Morgan City, La.
35	210073		Ga. s.	St. Martin	36	24	55.0	16.4	6.2	1912	Dockton, Wash.
36	218326		Ga. s.	St. Mary	35	24	53.3	15.1	6.3	1919	Tacoma, Wash.
37	227121		Ga. s.	St. Mary	12	7	38.8	14.0	3.3	1927	Houma, La.
38	214135		Ga. s.	St. Matthew B.	9	8	32.0	9.8	3.4	1916	Jacksonville, Fla.
39	212089		Ga. s.	St. Michael	10	13	41.0	12.4	5.5	1915	Seattle, Wash.
40	206684		Ol. s.	St. Nicholas	40	27	55.6	15.5	7.5	1912	Dockton, Wash.
41	211001		Ga. s.	St. Nicholas	21	14	42.3	13.8	5.5	1914	Tacoma, Wash.
42	215250		Ga. s.	St. Nicholas	35	21	50.4	15.4	6.9	1917	do.
43	217014		Ga. s.	St. Nicholas	47	32	50.2	15.2	7.6	1919	Wilmington, Calif.
44	211120		Ga. s.	St. Paul	29	19	47.5	13.5	6.0	1913	Seattle, Wash.
45	220420		Ol. s.	St. Peter	62	50	74.5	19.2	8.9	1927	Essex, Mass.
46	223692		Ol. s.	St. Provdienza	24	10	49.4	15.0	5.7	1924	Amesbury, Mass.
47	225421		Ol. s.	St. Provdienza II	61	18	78.4	19.4	8.7	1920	Essex, Mass.
48	227341		Ol. s.	St. Rita	80	54	105.4	16.3	8.1	1917	Jacksonville, Fla.
49	215103		Ga. s.	St. Rocco	24	20	44.1	13.5	5.7	1917	Tacoma, Wash.
50	218932		Ga. s.	St. Rock	8	5	37.8	11.4	2.8	1912	Cut Off, La.
51	226211		Ol. s.	St. Rosalie	56	21	75.8	17.2	8.3	1927	Essex, Mass.
52	223936	MFPK	Ol. s.	St. Tammany	103	61	110.7	22.5	5.2	1921	Siddell, La.
53	227520		Ga. s.	St. Teresa del B. G.	13	5	38.0	12.0	4.5	1928	Boston, Mass.
54	206060		Ga. s.	Salle	17	16	44.6	11.0	4.2	1901	Long Island City, N. J.
55	207813		Ga. s.	Salle C	11	7	42.3	11.5	3.7	1907	San Francisco, Calif.
56	227613		Ga. w.	SALLE H	36	36	64.8	18.2	3.7	1923	Jeffersonville, Ind.
57	116383		Ga. s.	Salle L. Bramble	21	18	50.0	17.7	12.7	1890	White Haven, Md.
58	223738		Ol. s.	Sally	33	13	60.3	16.7	6.2	1924	Oakland, Calif.
59	208394		Ga. s.	SALLY D.	27	13	48.0	16.0	4.9	1911	Jacksonville, Fla.
60	212210		Ga. s.	Sally O	13	11	36.0	13.3	3.2	1914	Greenport, N. Y.
61	226572		Ol. s.	Sally S	74	50	69.5	17.0	8.7	1927	Port Blakely, Wash.
62	200520		Ga. s.	Sally Lee	28	10	58.2	15.5	5.3	1912	Pocomoke City, Md.
63	215321		Ga. s.	Salmon Bank	18	15	42.6	13.3	5.3	1917	Seattle, Wash.
64	200185		Ga. s.	Salmon Bay	14	0	39.9	12.0	4.4	1909	do.
65	223050		Ga. s.	Salmon Bay	0	7	32.5	10.0	4.7	1920	do.
66	201957		Ol. s.	Salmonero	17	12	54.4	11.3	4.3	1905	Tacoma, Wash.
67	205010		Ga. s.	Salmora	30	20	63.6	13.8	5.7	1908	do.
68	117260		Ga. s.	Salonie	7	7	40.0	10.5	4.0	1901	Clinton, Conn.
69	220517		Ga. s.	Salonie	0	7	34.2	9.6	4.1	1920	Seattle, Wash.
70	227515		Ga. s.	Salonie	12	9	36.3	10.7	5.4	1928	Tacoma, Wash.
71	216175		Ga. s.	Salt	34	23	59.0	16.4	6.7	1913	Los Angeles, Calif.

¹ Formerly French st. s. Secundus.

² Formerly ga. s. Three Links.

Motor Vessels

Line No.	Service	Crew	Horse-power	Name of owner	Home port	Address of owner
1	Fsh.	12	100	J. W. Thompson.....	Wilmington, N. C.	Southport, N. C.
2	Fsh.	9	60	Phillip P. Manta.....	Boston, Mass.	221 Commercial Street.
3	Fsh.	1	24	Chas. K. Dawson.....	Annapolis, Md.	Edgewater, Md.
4	Frt.	2	50	Addison Packing Co. (Me.).....	Bar Harbor, Me.	Southwest Harbor, Me.
5	Frt.	39	2,800	Sagaul Navigation Co. (N. Y.).....	New York, N. Y.	17 Buttery Place.
6	Misc.	1	40	Dunbar & Sullivan Dredging Co. (N. Y.).....	Buffalo, N. Y.	Erle Co. Bank Building.
7	Fsh.	2	40	South Fish Co. (Fla.).....	Tampa, Fla.	Fort Myers, Fla.
8	Fsh.	3	75	Berkshire Bond & Share Corporation (N. Y.).....	New York, N. Y.	489 Tenth Street (B).
9	Pas.	2	75	II-10 Water Taxi Co. (Calif.).....	Los Angeles, Calif.	Fifth Street Landing, San Pedro, Calif.
10	Frt.	5	40	Onedry Brothers.....	New Orleans, La.	Araba, La.
11	Fsh.	2	35	B. Stagnor.....	San Diego, Calif.	2554 California Street.
12	Pas.	2	30	Henry Heyward.....	Charleston, S. C.	James Island, S. C.
13	Fsh.	8	50	Peter Marinkovitch.....	Tacoma, Wash.	2206 North Twenty-ninth Street.
14	Fsh.	7	50	Booth Fisheries Co. (Del.).....	Seattle, Wash.	Marion Building.
15	Tow.	2	28	A. J. Stagnor.....	New Orleans, La.	Thibodaux, La.
16	Frt.	6	24	O. J. Sayole.....	do.	Harvey, La.
17	Pas.	1	8	W. C. Platt.....	St. Louis, Mo.	Grayville, Ill.
18	Fsh.	7	40	Pacflo American Fisheries (Mo.).....	Ketchikan, Alaska	
19	Fsh.	7	35	Nelson Lagoon Packing Co. (Wash.).....	Juneau, Alaska.	Care Pacific American Fisheries, South Bellingham, Wash.
20	Fsh.	1	50	Columbia River Packers Association (Oreg.).....	Astoria, Oreg.	252 Front Street.
21	Frt.	3	65	Frank G. Oils.....	New Orleans, La.	Peters Avenue and river.
22	Fsh.	1	32	Hilbs Fish Co. (Fla.).....	Tampa, Fla.	St. Petersburg, Fla.
23	Fsh.	8	40	Northern Products Corporation (Wash.).....	Ketchikan, Alaska.	Latouche, Alaska.
24	Frt.	2	20	St. Thomas Harbor Board.....	St. Thomas, Virgin Islands.	
25	Fsh.	1	20	C. M. Curry.....	Galveston, Tex.	Port Lavaca, Tex.
26	Frt.	2	30	Joseph Vela.....	New Orleans, La.	Ogla, La.
27	Frt.	2	30	Tony Marvinoitch.....	do.	do.
28	Pas.	1	15	W. M. Miller.....	Jacksonville, Fla.	Crescent City, Fla.
29	Cod.	8	45	Joseph Pucela.....	Boston, Mass.	168 North Street.
30	Fsh.	6	20	Alaska Consolidad Canneries (Del.).....	Ketchikan, Alaska.	
31	Oys.	1	5	Ulysses Hebert.....	New Orleans, La.	Houma, La.
32	Fsh.	8	35	Nakat Packing Corporation (N. Y.).....	Ketchikan, Alaska.	
33	Fsh.	2	18	Schustlano Flehero.....	Galveston, Tex.	Pier 20.
34	Pas.	2	46	A. J. Buras.....	New Orleans, La.	424 Powder Street.
35	Fsh.	8	40	Hoonah Packing Co. (Wash.).....	Seattle, Wash.	South Bellingham, Wash.
36	Fsh.	8	40	Andrew Gillich.....	Tacoma, Wash.	Oig Harbor, Wash.
37	Fsh.	2	42	Katherine Rama.....	New Orleans, La.	1640 Bourbon Street.
38	Frt.	1	25	J. B. Morrison, sr.....	Charleston, S. C.	McClellanville, S. C.
39	Fsh.	7	20	Salvatore Criscoone.....	Seattle, Wash.	Port Blakely, Wash.
40	Fsh.	3	100	Hood Bay Canning Co. (Wash.).....	Juneau, Alaska.	Hood Bay, Alaska.
41	Fsh.	6	20	George T. Myers.....	do.	Chatham, Alaska.
42	Fsh.	8	50	Pete Lubetich.....	Seattle, Wash.	4422 Cascade Avenue.
43	Fsh.	8	65	Nick Draglich.....	Los Angeles, Calif.	1317 South Cabrillo Street, San Pedro, Calif.
44	Fsh.	5	35	Dominko Kjukusic.....	Seattle, Wash.	Bellingham, Wash.
45	Cod.	11	100	Schooner St. Peter.....	Holchester, Mass.	Fort Wharf.
46	Cod.	8	45	Peter Lovasco.....	Boston, Mass.	40 Lewis Street.
47	Cod.	8	100	Salvo Giammanco.....	do.	Everett, Mass.
48	Fsh.	12	150	Frank Favaloro.....	Holchester, Mass.	43 Fort Square.
49	Fsh.	3	30	Mayk Ilugev.....	Seattle, Wash.	Port Blakely, Wash.
50	Fsh.	3	12	Bortoul Cheramle.....	New Orleans, La.	Golden Meadow, La.
51	Fsh.	12	80	John Orlando.....	Boston, Mass.	9 Quincey Court.
52	Pas.	7	200	Howze & Comfort (La.).....	New Orleans, La.	Slidell, La.
53	Cod.	4	24	Catherine Orlando.....	Boston, Mass.	38 Lewis Street.
54	Fsh.	1	40	William D. Jones.....	New York, N. Y.	Springfield Gardens, N. Y.
55	Pas.	1	50	Willard W. Cousins.....	Eureka, Calif.	107 G Street.
56	Tow.	3	120	James Sand & Gravel Co.....	Nashville, Tenn.	174 Third Avenue North.
57	Oys.	2	15	Walter S. Wingate.....	Cambridge, Md.	Hudson, Md.
58	Tow.	2	150	Daniel Contracting Co. (Calif.).....	San Francisco, Calif.	503 Market Street.
59	Ten.	2	10	M. J. Dady Engineering & Contracting Co. (N. Y.).....	New York, N. Y.	367 Fulton Street (B.).
60	Fsh.	1	35	Nathaniel T. Edwards.....	do.	Amagansett, N. Y.
61	Fsh.	8	180	Sunny Point Packing Co. (Wash.).....	Ketchikan, Alaska.	
62	Fsh.	2	50	Charles J. Horgen.....	New York, N. Y.	Smithtown, N. Y.
63	Fsh.	6	20	Gorman Packing Corporation (Wash.).....	Seattle, Wash.	Colman Building.
64	Tow.	1	40	J. W. McKay.....	Ketchikan, Alaska.	
65	Fsh.	2	12	P. A. Neilsen.....	Seattle, Wash.	3641 Commodore Way.
66	Fsh.	6	75	Henry T. Cayou.....	Port Townsend, Wash.	Deer Harbor, Wash.
67	Fsh.	2	65	Albert Reimert.....	Ketchikan, Alaska.	
68	Pas.	2	14	Arthur L. Savitz.....	Newark, N. J.	Ocean Grove, N. J.
69	Fsh.	2	16	A. Thoberg.....	Seattle, Wash.	646 West Fifty-second Street.
70	Fsh.	2	20	George Bahero.....	Tacoma, Wash.	Route 0, Box 17.
71	Tow.	2	60	San Pedro Transportation Co. (Calif.).....	Los Angeles, Calif.	Seventh and Olive Streets.

1 Formerly U. S. A. ol. s. "S. C. 153."

4 Formerly ga. s. Emma Virginia.

Line No.	Official No.	Signal letters	Rig	Name of vessel	Tonnage		Register dimensions			When built	Where built
					Gross	Net	Length	Breadth	Depth		
1	219549		Ga. s.	Saltire	68	46	73.5	19.0	6.3	1919	Wareham, Mass.
2	225720		Ol. s.	Salvager	21	14	41.5	12.8	5.6	1926	West Palm Beach, Fla.
3	224437		Ga. s.	Salvator	18	12	44.9	13.2	6.2	1925	Boston, Mass.
4	217600		Ga. s.	Salvor	71	67	65.3	23.4	6.7	1918	Tavernier, Fla.
5	200791		Ol. s.	Sam and Priscilla	28	19	53.4	14.0	7.0	1912	East Boothbay, Me.
6	116822		Ga. s.	Sam Adams	13	13	43.5	12.0	4.4	1898	Boston, Mass.
7	210159		Ga. s.	Sam Burns	50	40	72.3	20.1	3.0	1918	Popes Creek, Md.
8	213570		Ol. s.	Sam Weller	99	67	71.2	21.8	9.7	1915	Baltimore, Md.
9	210447		Ga. s.	Sammy	11	8	34.7	10.1	5.3	1918	Seattle, Wash.
10	224500		Ga. s.	Sammy B.	12	8	36.5	12.3	4.9	1925	Amesbury, Mass.
11	213185		Ga. s.	Sammy Lane	12	11	44.4	8.5	3.5	1915	Branson, Mo.
12	116818		Ga. s.	Samsoet	11	7	27.0	13.7	4.0	1899	Osterville, Mass.
13	209205		Ga. s.	Samsoet	9	8	25.9	11.9	5.3	1911	East Providence, R. I.
14	222271		Ga. w.	Samson	11	7	40.3	10.4	1.0	1922	Parkersburg, W. Va.
15	207207		Ol. s.	Samson	12	9	45.0	9.4	4.2	1910	Randon, Oreg.
16	226000		Ol. s.	SAMSON	138	93	83.5	21.1	10.5	1926	Baltimore, Md.
17	220055		Ga. s.	Samson II	30	20	48.4	14.3	0.8	1920	Tacoma, Wash.
18	117081		Ga. s.	Samuel Chard	22	22	43.6	10.0	5.0	1901	Greenwich, Conn.
19	117230		Ga. s.	Samuel Fleet	10	9	33.2	14.0	4.0	1903	Patchogue, N. Y.
20	110470		Ga. s.	Samuel Lake	25	11	52.0	18.3	5.2	1892	Bridgeton, N. J.
21	211780		Ga. s.	Samuel Thomas	18	13	48.5	15.0	4.4	1913	Ellotts, Md.
22	116513		Ga. s.	Samuel C. Bond	8	7	30.0	13.4	4.2	1892	Bridgeton, Conn.
23	116220		Ga. s.	Samuel C. Jacoby	28	11	57.0	10.9	5.0	1872	Bridgeton, N. J.
24	225204		Ga. s.	Samuel H. Hermon	10	12	44.8	14.7	3.6	1925	Dare, Va.
25	221507		Ga. s.	Samuel M. Denny	122	79	105.9	22.1	0.7	1921	Paulsboro, N. J.
26	116215		Ga. s.	Samuel P. Billar	21	19	44.5	15.5	5.0	1873	Northport, N. Y.
27	220080		Ga. s.	San Antonio	41	32	56.3	15.1	0.8	1920	Tacoma, Wash.
28	220727		Ga. s.	San Antonio	32	18	58.2	17.7	0.4	1919	San Diego, Calif.
29	221570		Ga. s.	San Antonio	13	9	46.0	11.8	4.0	1917	Wilmington, Calif.
30	116087		Ga. s.	San Jose	43	14	67.5	20.0	7.0	1886	Benlela, Calif.
31	225134		Ga. s.	San Jose	13	10	37.8	11.8	4.3	1925	Whitrop, Mass.
32	210068		Ga. s.	San Juan	10	7	34.3	10.1	3.6	1912	Tacoma, Wash.
33	210803		Ga. s.	San Juan II	41	28	68.3	13.9	0.4	1913	Bellingham, Wash.
34	221691		Ga. s.	San Juan II	15	12	37.0	9.8	4.6	1925	Seattle, Wash.
35	215119		Ga. s.	San Juana	34	27	54.2	14.7	0.0	1917	Tacoma, Wash.
36	221997		Ol. s.	San Juanquin	51	30	75.3	18.0	0.7	1925	San Diego, Calif.
37	213320		Ga. s.	San Marco	30	20	49.8	14.1	0.3	1915	Docketon, Wash.
38	221885		Ga. s.	San Toy	15	11	38.4	13.3	3.7		Unknown
39	214083		Ga. s.	Sanco	15	10	40.0	11.8	5.0	1917	Bhaw Island, Wash.
40	222158		Ga. s.	Sandalphon	12	11	39.0	12.0	4.5	1900	Burlington, Vt.
41	220632		Ol. w.	Sand Hoy	21	21	62.0	14.5	3.0	1920	Clarlington, Ohio.
42	207718		Ga. s.	Sandman	28	19	49.0	14.0	0.5	1910	Tacoma, Wash.
43	216310	LRKJ	El. s.	SANDMASTER	1,840	1,030	251.0	43.5	18.2	1918	Lorain, Ohio.
44	222431		Ga. w.	Sandow	27	27	65.0	15.5	2.9	1922	Clarlington, Ohio.
45	116588		Ga. s.	Sand Snipe	60	47	67.0	23.8	5.5	1882	St. Michaels, Md.
46	216360		Ga. s.	Sandy	13	13	50.0	12.0	2.6	1914	Frankfort, Ky.
47	229220		Ga. s.	Sandy	8	6	33.7	10.7	3.0	1910	Fuenter Bay, Alaska
48	220834		Ga. w.	Sandy	41	17	60.2	10.0	3.4	1920	Tampa, Fla.
49	221510		Ga. w.	Sandy	13	11	51.2	12.0	2.6	1921	Metropolis, Ill.
50	227680		Ol. w.	Sandy	32	32	72.3	10.4	3.2	1928	Pacific Mo.
51	216741		Ga. w.	Sandy Valley	10	12	61.2	14.7	2.4	1917	Cattletsburg, Ky.
52	225173		Ol. s.	Saultbet Ferry	17	13	54.4	15.4	2.4	1925	Fort Myers, Fla.
53	225505		Ga. s.	Sanna	7	5	31.3	9.3	4.2	1920	Tacoma, Wash.
54	217345		Ga. s.	Sannak	9	6	36.2	10.4	4.1	1918	do.
55	222175		Ga. w.	Sanshel	31	20	60.3	22.0	3.0	1923	Tampa, Fla.
56	222550		Ga. s.	Santa Barbara	8	6	41.0	13.0	3.1	1922	Lakesville, Md.
57	116559		Ga. s.	Santa Cruz	45	43	64.0	18.6	0.4	1893	Benlela, Calif.
58	225046		Ga. w.	Santa Fo No. 1	11	11	39.0	12.0	2.9	1925	Niota, Ill.
59	216005	LRJK	Ol. s.	Santa Flavia	2,113	1,424	225.0	43.4	25.8	1918	Aberdeen, Wash.
60	227405	NRSK	Ol. s.	SANTA MARIA	7,734	3,541	460.0	64.0	25.4	1928	Haverlon Hill-on-Tees, England.
61	117021		Ga. s.	Santa Rita	15	12	48.3	11.1	3.4	1901	Astoria, Oreg.
62	229021		Ga. s.	Santa Rita	15	10	42.7	12.8	4.9	1926	Boston, Mass.
63	226599		El. s.	SANTA ROSA	2,465	1,602	242.5	46.2	17.3	1927	Alameda, Calif.
64	229220		Ga. s.	Sautlun	16	10	44.4	13.1	5.4		Unknown
65	226811		Ol. s.	Sautlun D.	80	51	104.6	15.3	8.1	1917	Staten Island, N. Y.
66	116799		Ga. s.	Sapho	12	10	35.0	14.0	3.6	1898	Tampa, Fla.
67	213156		Ga. s.	Sapho	11	7	32.0	10.1	4.0	1915	Poulsbo, Wash.
68	116953		Ga. s.	Sara H. Blaisdell	12	11	38.0	14.2	4.4	1900	Snyville, N. Y.
69	204810		Ol. s.	Sarah	14	10	47.1	11.3	4.4	1907	Seattle, Wash.
70	205909		Ga. s.	Sarah	30	27	48.7	17.5	5.0	1908	Tottenville, N. Y.
71	215214		Ga. s.	Sarah	14	13	33.0	10.0	4.0	1916	Hrlinnon, Wash.

1 Formerly ga. s. Lako Welt.
 2 Formerly British ga. s. Santa Maria.

3 Formerly U. S. Navy st. s. No. 758.
 4 Formerly Ol. s. B. U. S. N. S. C. No. 210.

Line No.	Serv-ice	Crew	Horse-power	Name of owner	Home port	Address of owner
1	Pas.	2	64	Village of Saltair (N. Y.)	New York, N. Y.	Bay Shore, N. Y.
2	Pas.	2	120	Joseph Phillip Whittemore	Miami, Fla.	West Palm Beach, Fla.
3	Cod.	8	35	Joseph Fozzo	Boston, Mass.	28 Halo Street.
4	Frt.	5	75	Jonnie S. Webster	Miami, Fla.	243 Northeast Thirteenth Terrace.
5	Cod.	8	70	Michael Singra	Boston, Mass.	2 Sun Court Street.
6	Pas.	2	32	Charles F. Pielan	do.	Charlestown, Mass.
7	Frt.	2	14	Glatfelter Pulp Wood Co. (Md.)	Baltimore, Md.	Ln Plata, Md.
8	Frt.	7	300	Arundel Corporation (Md.)	do.	Pier 2, Fruit Street.
9	Fsh.	8	18	John E. Bjerkan	Seattle, Wash.	657 Mary Avenue NW.
10	Fsh.	2	40	Abel E. Allen	Newport, R. I.	Block Island, R. I.
11	Pas.	1	18	Hobart G. McQuerter	St. Louis, Mo.	Branson, Mo.
12	Pas.	1	40	Jens J. Mikkelsen	New York, N. Y.	Groat Kill, N. Y.
13	Frt.	1	12	Frank A. Colwell	Providence, R. I.	Edgewood, R. I.
14	Tow.	1	15	C. B. Pearce	Pittsburgh, Pa.	Parkersburg, W. Va.
15	Tow.	1	65	E. E. Drane	Marshfield, Oreg.	Hendon, Oreg.
16	Tow.	6	400	George F. Petinos	Philadelphia, Pa.	1206 Locust Street.
17	Fsh.	5	40	S. K. Murtin	Tacoma, Wash.	3670 McKinley Avenue.
18	Oys.	2	32	William B. Chard	Bridgeport, Conn.	Greenwich, Conn.
19	Fsh.	1	24	George A. Vail	New York, N. Y.	Riverhead, Conn.
20	Oys.	6	40	Boardman Nowcomb	Philadelphia, Pa.	Port Norris, N. J.
21	Frt.	2	20	Ulman White	Crisfield, Md.	Hoopersville, Md.
22	Fsh.	1	8	Wilbur A. Curtis	New Haven, Conn.	1650 Boulevard.
23	Oys.	6	18	Statson L. Campbell	Philadelphia, Pa.	Port Norris, N. J.
24	Frt.	2	25	W. A. Janks	Newport News, Va.	Poquoson, Va.
25	Frt.	4	200	Samuel M. Denny	Philadelphia, Pa.	Peens Grove, N. J.
26	Tow.	3	40	Allen N. Spooner & Son (N. Y.)	New York, N. Y.	Pier 11, North River.
27	Fsh.	2	60	San Juan Fishing & Tucking Co. (Wash.)	Seward, Alaska	
28	Fsh.	5	60	Jose Roberto Parades	San Diego, Calif.	Municipal Pier Building.
29	Fsh.	3	45	Van Camp Sea Food Co. (Calif.)	Los Angeles, Calif.	East San Pedro, Calif.
30	Fsh.	3	75	Victor Goullart	Seward, Alaska	Seldovia, Alaska.
31	Cod.	4	24	Victor Goullart Koflak Herring Co. (Wash.)	Boston, Mass.	20 Moon Street.
32	Msc.	1	18	C. F. Smith	Juneau, Alaska	Care T. S. Elsomere, Petersburg, Alaska.
33	Pas.	2	100	San Juan Transportation Co. (Wash.)	Seattle, Wash.	Friday Harbor, Wash.
34	Msc.	2	45	C. F. Smith	Petersburg, Alaska	Care T. S. Elsomere.
35	Fsh.	8	640	Van Camp Sea Food Co. (Calif.)	Los Angeles, Calif.	East San Pedro, Calif.
36	Fsh.	6	150	Victor Goullart	San Diego, Calif.	Box 10, Point Loma, Calif.
37	Fsh.	5	640	North American Fisheries (Wash.)	Seattle, Wash.	
38	Pas.	2	15	Fred J. Becker	New York, N. Y.	64 Bridge Avenue, Neptune City, N. J.
39	Fsh.	7	20	Alaska Saultery Packing Co. (Wash.)	Seattle, Wash.	612 Pentages Building.
40	Pas.	1	24	John E. Scopes	Albany, N. Y.	23 Stentien Street.
41	Tow.	1	60	Ohio River Sand & Gravel Co. (W. Va.)	Pittsburgh, Pa.	Parkersburg, W. Va.
42	Frt.	2	50	A. J. Weston	Tacoma, Wash.	Olympia, Wash.
43	Frt.	33	200	Construction Materials Co. (Ind.)	Chicago, Ill.	228 North La Salle Street.
44	Tow.	2	70	Standard Sand & Gravel Co. (W. Va.)	Pittsburgh, Pa.	Wheeling, W. Va.
45	Frt.	4	75	Bert A. Kelsner	Wilmington, Del.	Smyrna, Del.
46	Tow.	2	32	J. B. Blanton Co. (Ky.)	Louisville, Ky.	Frankfort, Ky.
47	Msc.	1	20	L. F. Morris	Juneau, Alaska	
48	Drq.	2	60	Tampa Sand & Shell Co. (Fla.)	Tampa, Fla.	Oak Street and Hillsborough River.
49	Tow.	1	22	J. C. Willis	St. Louis, Mo.	Metropolis, Ill.
50	Tow.	1	120	St. Louis Material and Supply Co. (Mo.)	do.	314 North Fourth Street.
51	Pas.	1	22	Floyd L. Ross	Louisville, Ky.	Cold Springs, Ky.
52	Fer.	3	30	Fort Myers, Sanibel & Captiva Transportation Co. (Fla.)	Tampa, Fla.	Fort Myers, Fla.
53	Fsh.	2	12	N. P. Eskildson	Tacoma, Wash.	6822 South Jay Street.
54	Fsh.	8	35	Hooth Fisheries Co. (Del.)	Seattle, Wash.	Marlon Building.
55	Drq.	2	50	Bradenton Dredging Co. (Fla.)	Tampa, Fla.	Bradenton, Fla.
56	Fsh.	2	20	Geo. H. Hoppe	Baltimore, Md.	3502 Fleet Street.
57	Frt.	2	75	Arthur Cairn	San Francisco, Calif.	Oakland, Calif.
58	Tow.	5	18	Union Bridge & Construction Co. (Mo.)	Kansas City, Mo.	603 Sharp Building.
59	Frt.	28	6640	International Packing Co. (Wash.)	Seattle, Wash.	Room 3, Ferry Dock.
60	Pas.	138	8,000	Grace S. B. Co. (Del.)	New York, N. Y.	10 Hanvoer Square.
61	Pas.	1	30	William H. Dickinson	Juneau, Alaska	
62	Cod.	4	48	Domenio Tello	Boston, Mass.	22 Moon Street.
63	Fer.	14	1,800	Northwestern R. R. Co. (Calif.)	San Francisco, Calif.	64 Pine Street.
64	Cod.	5	35	Orazio Gandolfi	Boston, Mass.	31 South Margin Street.
65	Fsh.	12	100	Engene Marino	do.	263 North Street.
66	Fsh.	1	14	Stian Stansen	do.	Islip, N. Y.
67	Fsh.	6	12	J. Jorgeson	Tacoma, Wash.	3723 North Twenty-ninth Street.
68	Fsh.	1	32	Leonard Vander Klooster	New York, N. Y.	Garrison Park (H.).
69	Pas.	2	60	Oliver D. Houchen	Seattle, Wash.	4050 West Hanford Street.
70	Frt.	2	60	Henry Berg	New York, N. Y.	Port Washington, N. Y.
71	Fsh.	2	8	George E. Anderson	Seattle, Wash.	Puyallup, Wash.

Motor Vessels

Line No.	Official No.	Signal letters	Rlg	Name of vessel	Tonnage		Register dimensions			When built	Where built
					Gross	Net	Length	Breadth	Depth		
1	226900		Ga. s.	Sarah.....	10	7	Feet	Feet	Feet	1027	Naubinway, Mich.
2	117246		Ga. s.	Sarah B.....	14	9	33.4	10.2	4.2	1903	Stratford, Conn.
3	224797		Ga. s.	Sarah D.....	7	8	34.4	9.5	3.3	1925	Bowers, Del.
4	227253		Ol. s.	Sarah E.....	17	7	39.8	11.0	5.6	1928	Astoria, Oreg.
5	224924		Ga. w.	Sarah J.....	11	7	40.8	0.0	2.0	1925	Antiquity, Ohio.
6	110237		Ga. s.	Sarah Blum.....	13	6	52.8	13.0	3.6	1888	Crab Island, Md.
7	116084		Ga. s.	Sarah Eldert.....	17	15	40.7	16.5	4.0	1872	Keyport, N. J.
8	116784		Ga. s.	Sarah Jane.....	8	5	35.0	12.4	3.4	1897	Metomkin, Va.
9	202703		Ga. s.	Sarah Kennedy.....	24	8	53.9	10.8	3.7	1905	Biloxi, Miss.
10	227687		Ol. w.	Sarah McDonald.....	48	36	64.8	16.0	3.2	1928	Curdsville, Ky.
11	116071		Ga. s.	Sarah O'Neill.....	20	19	45.0	18.7	4.8	1885	Islip, N. Y.
12	221680		Ol. s.	Sarah Thomassen.....	24	8	49.7	15.2	6.1	1921	Thomaston, Mo.
13	116480		Ga. s.	Sarah M. Mulford.....	20	11	47.0	17.2	4.7	1892	Bridgeton, N. J.
14	225300		Ga. s.	Sarah R. Bell.....	60	26	70.9	21.8	6.4	1926	Dorchester, N. J.
15	208528		Ga. s.	Sarah T. Sharp.....	17	7	40.0	16.0	4.3	1911	do.
16	115962		Ol. s.	Sarah Ann Carpenter.....	65	45	75.0	25.8	5.7	1883	Tottenville, N. Y.
17	215113		Ol. s.	Sardinia.....	16	8	49.8	10.3	4.7	1917	South Portland, Me.
18	226619		Ol. s.	Saritta.....	30	20	55.3	14.9	7.1	1927	Seattle, Wash.
19	218541		Ga. s.	Sarita (composite).....	12	6	35.4	2.7	4.2	1906	Weymouth, Mass.
20	225842		Ol. s.	Sarita.....	9	6	38.0	11.3	4.5	1926	Miami, Fla.
21	222616		Ga. s.	Sarona.....	12	8	46.3	10.2	3.5	1922	Santa Rosa, Fla.
22	213993		Ga. s.	Satellite.....	25	14	54.0	14.1	6.0	1916	East Boothbay, Me.
23	222774		Ga. s.	Saugatuck.....	10	8	35.3	12.2	5.0	1922	New Bedford, Mass.
24	115995		Ga. s.	Sauterter.....	7	0	30.8	13.6	3.2	1881	Patchogue, N. Y.
25	117061		Ga. s.	Savalo.....	45	40	58.0	17.2	6.0	1901	Tottenville, N. Y.
26	227156		Ga. w.	Savannah.....	21	15	50.9	0.7	1.0	1927	Savannah, Tenn.
27	225160		Ol. s.	Savo Time.....	30	25	65.1	19.4	3.2	1926	Bay Point, Fla.
28	110731		Ga. s.	Savoy.....	11	10	39.8	15.4	5.0	1895	Bridgeport, Conn.
29	220121	MBFD	Ol. s.	SAWOKA.....	5,878	3,689	401.9	45.2	31.3	1920	Tampa, Fla.
30	201441		Ga. s.	Sawtooth.....	11	7	41.0	10.8	4.4	1901	Alameda, Calif.
31	116070		Ol. s.	Sawyer.....	31	11	62.9	14.2	6.2	1895	Millbridge, Mo.
32	214426		Ga. s.	Sawyer-Eddy.....	14	10	45.0	10.3	4.6	1916	Minneapolis, Minn.
33	216644		Ga. s.	Sayonara.....	20	13	38.2	12.3	8.1	1918	Everett, Wash.
34	213941		Ol. s.	Say When.....	28	19	56.1	11.9	6.3	1910	Brooklyn, N. Y.
35	155202		Ga. s.	Say Yes.....	13	9	52.0	10.5	4.1	1891	South Brooklyn, N. Y.
36	204839		Ga. s.	Scandin.....	10	9	50.0	11.5	5.0	1900	Oakland, Calif.
37	216558		Ga. s.	Scandia II.....	21	14	51.1	13.8	5.1	1918	Wilmington, Calif.
38	215760		Ga. s.	Scandinavia II.....	8	0	32.6	9.0	4.5	1917	Camden, N. J.
39	110500		Ga. s.	Scarborough.....	34	14	59.9	19.8	5.2	1898	Leesburg, N. J.
40	115375		Ga. s.	Scheiner.....	14	12	44.0	14.6	14.0	1871	Jersey City, N. J.
41	223675	MFLB	Ol. s.	SCIENECTADY SOCONY.....	1,199	753	252.9	40.1	2.8	1924	Chester, Pa.
42	168265		Ol. s.	Scout.....	92	62	76.0	19.4	6.6	1912	Warrond, Minn.
43	200016		Ga. s.	Scout.....	7	6	29.8	9.8	3.6	1911	Ketchikan, Alaska.
44	212082		Ga. s.	Scout.....	7	5	34.7	9.0	3.0	1911	Bellingham, Wash.
45	212722		Ga. s.	Scout.....	14	9	45.0	12.5	4.0	1914	San Diego, Calif.
46	213597		Ga. s.	Scout.....	13	6	39.6	11.2	3.0	1911	Deltaville, Va.
47	223406		Ga. w.	Scout.....	28	14	63.0	12.4	2.0	1923	Parkersburg, W. Va.
48	225063		Ga. s.	Scout.....	12	8	42.5	9.2	4.8	1920	Los Angeles, Calif.
49	220415		Ga. s.	Scripps.....	40	22	60.8	14.8	7.1	1920	do.
50	116306		Ga. s.	Scud.....	7	6	30.5	11.2	3.2	1889	Danverscolta, Me.
51	218510		Ga. s.	Sculpin.....	7	0	30.5	13.0	4.0	Unknown	Unknown
52	214608		Ga. s.	Sen.....	7	5	32.6	8.4	4.0	1910	Port Madison, Wash.
53	222918		Ga. s.	Senbuss.....	7	6	32.0	10.2	3.4	1923	Beachhaven, N. J.
54	225504		Ga. s.	Seabeck.....	38	30	55.5	15.0	7.0	1920	Seattle, Wash.
55	224201		Ga. s.	Sea Belle.....	28	19	60.1	16.7	4.0	1924	Punta Gorda, Fla.
56	115855		Ga. s.	Sea Bird.....	7	7	29.0	12.3	3.0	1882	Matagorda, Tex.
57	117164		Ga. s.	Sea Bird.....	18	12	44.3	15.9	4.4	1902	Key West, Fla.
58	200807		Ga. s.	Sea Bird.....	6	6	28.0	9.2	3.5	1912	Sturgeon Bay, Wis.
59	217607		Ga. s.	Sea Bird.....	8	7	35.5	11.2	3.5	1914	Brooklyn, N. Y.
60	221705		Ga. s.	Sea Bird.....	8	5	29.9	10.7	4.3	1915	Long Island City, N. Y.
61	225901		Ga. s.	Sea Bird.....	8	5	34.4	11.0	2.7	1929	Gohen Meadow, La.
62	227221		Ol. s.	Sea Bird.....	41	28	51.6	16.1	8.3	1928	Tacoma, Wash.
63	227325		Ga. s.	Sea Bird.....	12	8	35.5	10.0	5.5	1928	do.
64	227300		Ga. s.	Sea Bird.....	13	9	35.0	10.7	5.5	1928	Oig Harbor, Wash.
65	205216		Ga. s.	Seabird.....	12	11	30.7	11.8	4.3	1908	Osterville, Mass.
66	206355		Ga. s.	Seabird.....	18	14	35.2	13.0	4.7	1909	Dockton, Wash.
67	224768		Ga. s.	Seabird.....	7	5	30.5	8.8	3.9	1920	Poulsbo, Wash.
68	221396		Ol. s.	Seaboard.....	41	28	58.5	16.2	7.1	1921	Tottenville, N. Y.

¹ Formerly ga. s. Navel.

² Formerly ga. s. E. P. Morse.

³ Formerly ga. s. ^a Oberon, ^b Littlewood.

⁴ Formerly ga. s. Rose M.

⁵ Formerly ga. s. Thaddeus.

Line No.	Service	Crew	Horse-power	Name of owner	Home port	Address of owner
1	Fsh.	2	40	Jack Anthony.....	Grand Haven, Mich.	St. James, Mich.
2	Oys.	5	10	Andrew Radel Oyster Co.....	Bridgeport, Conn.	South Norwalk, Conn.
3	Pas.	1	12	H. S. Davenport.....	Wilmington, Del.	Bowers, Del.
4	Fsh.	2	30	Harry Foster.....	Seattle, Wash.	308 West Cushing Street, Aberdeen, Wash.
5	Fer.	2	15	H. C. Pickets.....	Cincinnati, Ohio.	Racine, Ohio.
6	Frt.	1	15	Charles Wesley Conklin.....	Reedville, Va.	Remo, Va.
7	Oys.	2	25	John William Kellott.....	New York, N. Y.	Rockaway Beach, N. Y.
8	Oys.	3	15	Curtis Bloxom.....	Cape Charles, Va.	Chincoteague, Va.
9	Fsh.	5	30	Martin K. Fountain, Jr.....	Gulfport, Miss.	1442 East Beach Street, Biloxi, Miss.
10	Tow.	2	120	H. I. McDonald.....	Evansville, Ind.	41 Hazel Avenue.
11	Frt.	2	40	John W. O'Connor.....	New York, N. Y.	Remo, Va.
12	Fsh.	2	50	Thomas Thomassen.....	do.	West Sayville, N. Y.
13	Oys.	6	54	Frank T. Stowman.....	Philadelphia, Pa.	Port Norris, N. J.
14	Oys.	9	60	John H. Bell.....	do.	Do.
15	Oys.	5	18	Levi B. Sharp.....	do.	Hetslerville, N. J.
16	Frt.	1	60	Robert T. Cooper.....	New York, N. Y.	Greenport, N. Y.
17	Cod.	3	36	Lloyd E. Leland.....	Portland, Me.	207 Iligh Street.
18	Tow.	2	120	Hawaiian Dredging Co. (Hawaii).....	Honolulu, Hawaii.	Box 348.
19	Fsh.	1	40	Peter A. Blohm.....	New York, N. Y.	Hempstead, N. Y.
20	Mso.	2	70	Standard Dredging Co. (N. J.).....	do.	Woolworth Building.
21	Pas.	1	12	James E. Jerauld.....	Pensacola, Fla.	1308 North Sixteenth Avenue.
22	Frt.	2	30	Consolidated Lobster Co. (Mass.).....	Boston, Mass.	280 Northern Avenue.
23	Fsh.	2	22	Margaret E. Mulhaley.....	Bridgeport, Conn.	Saugatuck, Conn.
24	Oys.	1	15	A. A. Bond.....	do.	375 Seaview Avenue.
25	Tow.	2	60	J. O. Webster.....	Miami, Fla.	213 Northeast Thirteenth Terrace.
26	Tow.	2	20	Sam Woodford.....	Nashville, Tenn.	Savannah, Tenn.
27	Fer.	3	530	A. L. Wing.....	Apalachicola, Fla.	Box 553.
28	Oys.	2	20	Samuel Holdsworth.....	Bridgeport, Conn.	176 Stratford Avenue.
29	Frt.	36	3,000	United States Shipping Board.....	Tampa, Fla.	.
30	Tow.	1	65	Nome Lighterage & Commercial Co. (Alaska).....	Nome, Alaska.	.
31	Cod.	10	52	Peter Lovasco.....	Boston, Mass.	40 Lewis Street
32	Pas.	2	40	Edw. Sawyer.....	Grand Haven, Mich.	c/o Actors Colony, Mus- kegon, Mich.
33	Fsh.	3	15	George W. Samples.....	Juneau, Alaska.	Temke, Alaska.
34	Mso.	3	250	Morse Dry Dock & Repair Co. (N. Y.).....	New York, N. Y.	Fifty-sixth Street and First Avenue.
35	Mso.	2	75	Raymond K. Coolidge.....	do.	Stamford, Conn.
36	Tow.	1	30	North American Dredging Co. (N. J.).....	Philadelphia, Pa.	Camden, N. J.
37	Pas.	4	55	J. W. Flaxman.....	Los Angeles, Calif.	2043 Lincoln Boulevard, Santa Monica, Calif.
38	Frt.	2	50	John Barkovich.....	Baltimore, Md.	1631 Thames Street.
39	Oys.	3	35	Charles L. Hillman.....	Philadelphia, Pa.	Leesburg, N. J.
40	Mso.	1	35	Alfred Sorenson.....	New York, N. Y.	West New Brighton, N. Y.
41	Thk.	11	5,700	Standard Transportation Co. (Del.).....	do.	28 Broadway.
42	Pns.	2	100	Booth Fisheries Co. (Del.).....	Duluth, Minn.	Warroad, Minn.
43	Fsh.	1	10	C. Cornell.....	Ketchikan, Alaska.	.
44	Frt.	2	20	Puget Sound Saw Mill & Shingle Co. (Wash.).....	Seattle, Wash.	Bellingham, Wash.
45	Pas.	1	30	Star & Crescent Boat Co. (Calif.).....	San Diego, Calif.	Fool Broadway.
46	Pns.	1	32	Clifford S. Phillips.....	Norfolk, Va.	330 Withers Building.
47	Tow.	1	25	Ashland Refining Co. (Ky.).....	Louisville, Ky.	Ashland, Ky.
48	Pas.	2	220	H-10 Water Taxi Co. (Calif.).....	Los Angeles, Calif.	Fifth Street Landing, San Pedro, Calif.
49	Mso.	8	75	Regents of the University of California.....	San Diego, Calif.	La Jolla, Calif.
50	Cod.	3	12	George W. Clark.....	Boston, Mass.	Everett, Mass.
51	Fsh.	3	24	Herman A. Wagner.....	New York, N. Y.	1426 Amsterdam Avenue.
52	Fsh.	1	15	Charles Birdsell.....	Petersburg, Alaska.	.
53	Fsh.	6	20	Beachhaven Fish Co. (N. J.).....	Philadelphia, Pa.	Beachhaven, N. J.
54	Fsh.	2	50	John M. Emel.....	Seattle, Wash.	310 Lowman Building.
55	Fsh.	1	60	West Coast Fish Co.....	Tampa, Fla.	Punta Gorda, Fla.
56	Frt.	1	5	C. E. Fisher.....	Galveston, Tex.	Port Lavaca, Tex.
57	Fsh.	2	22	H. D. Reynolds.....	Georgetown, S. C.	.
58	Fsh.	2	15	Isador De Bronx.....	Milwaukee, Wis.	Brussels, Wis.
59	Pas.	1	16	Johann T. Roessner.....	New York, N. Y.	522 East One hundred and fifty-sixth Street.
60	Fsh.	4	15	Anthony Wolf.....	do.	Long Island City, N. Y.
61	Fsh.	2	20	Davis Theriot.....	New Orleans, La.	Golden Meadow, La.
62	Fsh.	7	90	Kvelte Fish Co. (Wash.).....	Seattle, Wash.	716 McDowell Building.
63	Fsh.	1	20	Charles Armstrong.....	Taconia, Wash.	1818 Larch Street, Raymond, Wash.
64	Fsh.	2	20	Oscar Leander.....	Juneau, Alaska.	Cordova, Alaska.
65	Fsh.	2	40	John Pray Salvador.....	Vineyard Haven, Mass.	Edgartown, Mass.
66	Fsh.	2	30	Alfred Cramer.....	Wrangell, Alaska.	.
67	Fsh.	2	8	T. A. Bright.....	Seattle, Wash.	Manette, Wash.
68	Tow.	4	200	Keystone Towing Co. (N. Y.).....	New York, N. Y.	1 Broadway.

Line No.	Official No.	Signal letters	Rig	Name of vessel	Tonnage		Register dimensions			When built	Where built
					Gross	Net	Length	Breadth	Depth		
1	202076		Ga. s.	Sea Boy.....	17	12	34.0	11.1	4.6	1905	Ballard, Wash.....
2	206547		Ga. s.	Sea Breeze.....	13	11	55.8	8.7	4.1	1907	Irondequoll, N. Y.....
3	212692		Ol. s.	Sea Duke.....	38	25	61.0	14.3	5.7	1914	Maple Wood Beach, Wash.....
4	222533		Ol. s.	Seaco.....	26	18	40.2	13.2	6.3	1918	Long Beach, Calif.....
5	100418		Ga. s.	Sea Coast.....	75	40	83.6	22.2	7.9	1889	Islip, N. Y.....
6	227672		Ol. s.	Sea Engle.....	77	30	74.0	21.4	12.6	1927	Noank, Conn.....
7	210019		Ga. s.	Seafarer.....	11	9	55.4	10.5	5.7	1912	Mobile, Ala.....
8	214197		Ol. s.	Seafarer.....	42	21	58.6	13.6	6.8	1916	Long Beach, Calif.....
9	116553		Ga. s.	Sea Foam.....	15	10	43.7	11.0	4.7	1893	Waco, Wash.....
10	212418		Ga. s.	Sea Foam.....	15	7	49.0	13.4	4.6	1914	Prosper, Oreg.....
11	218415		Ga. s.	Sea Foam.....	8	6	29.1	10.0	4.6	1910	Westport, Wash.....
12	221476		Ga. s.	Sea Foam.....	9	7	32.0	8.9	3.2	1900	West Do Pero, Wis.....
13	222021		Ga. s.	Sea Fowl.....	36	25	55.6	16.4	6.2	1922	South Jacksonville, Fla.....
14	205062		Ga. s.	Sea Fox.....	7	6	38.3	8.3	3.0	1909	St. Ignace, Mich.....
15	110706		Ga. s.	Sea Gull.....	14	12	48.2	13.0	4.0	1897	Stratford, Conn.....
16	204551		Ga. s.	Sea Gull.....	8	5	31.6	11.5	3.7	1905	Woodinore, N. Y.....
17	208970		Ga. s.	Sea Gull.....	9	8	28.6	9.0	3.0	1904	Manitowoc, Wis.....
18	210828		Ga. s.	Sea Gull.....	9	7	33.0	10.5	3.3	1912	Ketchikan, Alaska.....
19	214577		Ga. s.	Sea Gull.....	12	10	39.1	11.0	2.5	1913	Middleburg, Fla.....
20	215738		Ga. s.	Sea Gull.....	13	9	44.5	10.6	3.9	1900	Baltimore, Md.....
21	216060		Ga. s.	Sea Gull.....	15	13	47.2	11.4	2.9	1918	Daytona, Fla.....
22	218201		Ga. s.	Sea Gull.....	7	6	31.0	9.6	3.0	1910	Hoonah, Alaska.....
23	218368		Ga. s.	Sea Gull.....	12	8	35.2	11.0	3.0	1910	Chitcheagot, Alaska.....
24	229452		Ga. s.	Sea Gull.....	28	23	30.1	20.5	5.0	1922	Pascagoula, Miss.....
25	214005		Ga. s.	Sea Gull.....	8	7	31.2	7.9	4.0	1904	Seattle, Wash.....
26	223073		Ga. s.	Sea Gull.....	7	5	31.1	11.2	3.1	1911	Patehogue, N. Y.....
27	223829		Ga. s.	Sea Gull.....	9	7	38.0	10.0	4.0	1916	Paulsboro, N. J.....
28	208077		Ga. s.	Sea Gull II.....	8	8	29.1	8.9	3.6	1906	Sturgeon Bay, Wis.....
29	220454		Ga. s.	Sea Gull IV.....	10	7	37.0	11.0	4.1	1927	Philadelphia, Pa.....
30	213015		Ga. s.	Seagull.....	10	7	32.6	10.5	3.4	1914	Milighon City, Ind.....
31	214786		Ga. s.	Seagull.....	31	24	62.3	14.3	6.3	1917	Tacoma, Wash.....
32	220378		Ga. s.	Sea Gull.....	8	5	29.4	10.8	4.0	Unknown.....
33	224889		Ga. s.	Sea Gull.....	29	20	50.8	14.3	6.1	1925	Tacoma, Wash.....
34	225128		Ga. s.	Sea Gull.....	14	12	31.8	10.0	4.0	1924	Green Bay, Wis.....
35	224207		Ga. s.	Sea Hawk.....	14	7	47.9	9.6	3.3	1924	Los Angeles, Calif.....
36	224751		Ga. s.	Sea Hawk.....	7	5	32.2	9.2	3.4	1910	Essington, Pa.....
37	225010		Ga. s.	Sea Hawk.....	12	8	35.2	10.1	5.4	1925	Hoquiam, Wash.....
38	225048		Ol. s.	Sea Hawk.....	43	29	61.0	15.8	6.5	1925	Charlevoix, Mich.....
39	226503		Ga. s.	Sea Hawk.....	8	5	32.8	9.5	3.9	1927	Forked River, N. J.....
40	200709		Ga. s.	Sea Horse.....	8	5	37.5	8.6	3.2	1904	Charlevoix, Mich.....
41	220145		Ga. s.	Seahorse.....	9	6	32.0	11.0	4.5	1920	Brooklyn, N. Y.....
42	221920		Ga. s.	Sea Imp.....	19	13	46.4	11.3	5.1	1922	Seattle, Wash.....
43	211975		Ga. s.	Seaketch.....	26	18	47.0	14.0	5.8	1914	Tacoma, Wash.....
44	226807		Ga. s.	Sea Kid.....	7	6	29.3	10.5	3.9	1927	Little Creek, Del.....
45	207170		Ga. s.	Sea King.....	14	10	39.4	11.8	3.8	1910	Seattle, Wash.....
46	227131		Ga. s.	Sea King.....	10	7	37.7	10.1	4.7	1927do.....
47	209751		Ga. s.	Seakist.....	32	27	58.5	14.3	5.1	1912	Astoria, Oreg.....
48	227405		Ol. s.	Seakist.....	77	53	70.1	18.0	7.9	1928	Port Blakely, Wash.....
49	220170		Ol. s.	Sealand.....	39	27	53.0	14.0	7.2	1920	Tacoma, Wash.....
50	205093		Ga. s.	Sea Lion.....	11	9	30.0	12.9	4.2	1908	Seattle, Wash.....
51	206885		Ga. s.	Sea Lion.....	13	9	44.0	11.1	4.8	1909	Poulsbo, Wash.....
52	214309		Ga. s.	Sea Lion.....	15	10	47.0	13.0	3.8	1913	Anchorage, Alaska.....
53	216502		Ga. s.	Sea Lion.....	8	6	30.3	9.6	4.4	1918	Richardson, Wash.....
54	221091		Ol. s.	Sea Lion.....	49	21	59.9	18.8	5.7	1921	Sanualito, Calif.....
55	225629		Ga. s.	Sea Lion.....	11	8	36.0	10.8	3.2	1925	Chassell, Mich.....
56	226800		Ga. s.	Sea Lion.....	9	7	38.5	9.6	4.0	1912	New York, N. Y.....
57	208327		Ga. s.	Sea Lion II.....	18	12	43.8	12.5	5.0	1911	Poulsbo, Wash.....
58	222820		Ga. s.	Sea-Nat.....	14	12	37.5	10.5	2.6	1923	Seattle, Wash.....
59	210290		Ga. s.	Sea Otter.....	7	7	30.1	9.3	4.0	1912	Hoquiam, Wash.....
60	212160		Ga. s.	Sea Otter.....	7	5	27.0	9.1	4.6	1914	Stanwood, Wash.....
61	212347		Ga. s.	Sea Otter.....	29	18	50.4	15.5	5.0	1914	Camden, N. J.....
62	223353		Ga. s.	Sea Pearl.....	14	11	39.0	10.6	4.0	1918	Hoston, Mass.....
63	117161		Ga. s.	Sea Pigeon.....	13	10	41.7	12.6	4.2	1902	Oceanus, N. Y.....
64	216114		Ga. s.	Sea Prince.....	12	8	36.8	10.0	4.9	1918	Tacoma, Wash.....
65	207274		Ol. s.	Sea Queen.....	14	8	34.9	14.4	4.3	1910	Friendship, Mo.....
66	209360		Ga. s.	Sea Queen.....	11	11	37.6	9.6	4.4	1906	Jackson Harbor, Wis.....

¹ Formerly ga. s. Victor II.

² Formerly ga. s. Avalon.

³ Formerly ga. s. Seagull.

⁴ U. S. Navy Seagull.

⁵ Formerly ga. s. Uial.

Motor Vessels

497

Line No.	Service	Crew	Horse-power	Name of owner	Home port	Address of owner
1	Fsh.	1	25	Nordby Supply Co. (Wash.)	Ketchikan, Alaska	
2	Pas.	2	35	Irondequoit Navigation Co. (N. Y.)	Rochester, N. Y.	Irondequoit, N. Y.
3	Tow.	4	125	Pacific Tow Boat Co. (Wash.)	Seattle, Wash.	Pier 1.
4	Fsh.	3	45	Castor J. Arvesen	San Francisco, Calif.	615 Broadway.
5	Oys.	8	80	Sea Coast Oyster Co. (Conn.)	New Haven, Conn.	98 South Water Street.
6	Fsh.	7	b 54	Olson Fishing Co.	New York, N. Y.	Fulton Market.
7	Fsh.	6	16	Bny Fisheries Co. (Fla.)	Pensacola, Fla.	St. Andrews, Fla.
8	Fsh.	2	200	R. Bean	Los Angeles, Calif.	East San Pedro, Calif.
9	Fsh.	1	60	Peter A. Olsen	Ketchikan, Alaska	
10	Tow.	1	22	Pacific Spruce Corporation (Del.)	Nowport, Oreg.	Tolcdo, Oreg.
11	Fsh.	1	16	Claus Edward Jacobsen	Seattle, Wash.	Aberdeen, Wash.
12	Msc.	1	24	Samuel Gauthier	Marquette, Mich.	General delivery.
13	Pas.	1	50	American Agriculture Chemical Co. (Conn.)	Wilmington, N. C.	Murchison Bank Building.
14	Frt.	2	30	Ernest McLean	Marquette, Mich.	Whitefish Point, Mich.
15	Pas.	2	45	J. O. Elliott	New York, N. Y.	730 Leonard Street (B).
16	Frt.	1	20	A. M. Hazell (N. Y.)	do.	28 Cortland Street.
17	Fsh.	2	10	William Eldred	Millwaukee, Wis.	Sturgeon Bay, Wis.
18	Fsh.	1	12	John J. Matz	Ketchikan, Alaska	
19	Pas.	2	12	John H. Monroe	Savannah, Ga.	127 East Oglethorpe Avenue.
20	Pas.	1	15	J. Willis Smith	Baltimore, Md.	Curtis Bay, Md.
21	Pas.	1	35	John W. Freeman	Miami, Fla.	Box 906, Fort Myers, Fla.
22	Fsh.	1	6	John Houston	Juneau, Alaska	Hoonnh, Alaska.
23	Fsh.	1	16	Johnson McLean	Sitka, Alaska	
24	Msc.	3	10	A. Brown Davis	Houston, Tex.	Port Despatch Building.
25	Pas.	1	20	Waldo B. Rogers	Seattle, Wash.	Box 561, Bremerton, Wash.
26	Fsh.	1	25	Chas. Bauer	New York, N. Y.	Lindenhurst, N. Y.
27	Pas.	1	55	Warrington H. Harris	Philadelphia, Pa.	Ocean City, N. J.
28	Fsh.	2	b 10	Harris Laylolette	Millwaukee, Wis.	Brussels, Wis.
29	Pas.	1	25	John M. Kelch	Philadelphia, Pa.	209 Wood Street, Bristol, Pa.
30	Pas.	3	46	Ernest T. Lindgren	Chicago, Ill.	4301 North Mozart Street.
31	Fsh.	7	40	Peter A. Kuglis	Los Angeles, Calif.	Municipal Pier, San Pedro, Calif.
32	Pas.	1	15	David G. Rohlfson	New York, N. Y.	Tompkinsville, N. Y.
33	Fsh.	8	35	Peter Carlson	Tacoma, Wash.	4602 North Visscher Street.
34	Fsh.	3	b 28	Elmer J. Marleque	Millwaukee, Wis.	Green Bay, Wis.
35	Pas.	2	45	D. H. Menstad	Los Angeles, Calif.	Redondo Beach, Calif.
36	Pas.	1	12	Samuel Horner	Philadelphia, Pa.	Bridgeton, N. J.
37	Fsh.	1	20	C. O. Pinkston	Seattle, Wash.	922 East First Street, Aberdeen, Wash.
38	Frt.	2	120	Ulysses J. McCann	Grand Haven, Mich.	Charlevoix, Mich.
39	Pas.	2	100	James N. Lane	Philadelphia, Pa.	Forked River, N. J.
40	Pas.	1	15	Alva Anderson	Ketchikan, Alaska	
41	Msc.	3	25	New York Zoological Society (N. Y.)	New York, N. Y.	111 Broadway.
42	Tow.	2	55	A. L. McNealy	Seattle, Wash.	1723 Northlake Place.
43	Fsh.	6	35	Evan Slagstad	Ketchikan, Alaska	
44	Fsh.	1	32	Albert Hudson	Wilmington, Del.	Bowers, Del.
45	Fsh.	2	30	Bellingham Cannling Co. (Wash.)	Seattle, Wash.	Bellingham, Wash.
46	Fsh.	2	40	Alex Gray	do.	3641 Fifteenth Avenue west.
47	Fsh.	2	80	F. B. Sigurdson	Juneau, Alaska	
48	Tow.	6	150	P. E. Harris & Co. (Wash.)	Seattle, Wash.	Dexter Horton Building.
49	Fsh.	8	45	Peter Markovich	Tacoma, Wash.	Olg Harbor, Wash.
50	Fsh.	1	20	Alaska Pacific Fisheries (Oreg.)	Ketchikan, Alaska	Care Alaska Consolidated Canneries.
51	Fsh.	1	20	Ralph Ohman	do.	
52	Pas.	1	21	N. J. Gaikema	Seward, Alaska	Anchorage, Alaska.
53	Fsh.	1	9	Harry Peterson	Tacoma, Wash.	613 East Harrison Street.
54	Frt.	2	60	Auguste Balandras	San Francisco, Calif.	400 Davis Street.
55	Fsh.	3	46	Koski Brothers	Marquette, Mich.	
56	Pas.	2	40	Simon J. Hilder	New York, N. Y.	523 West One hundred and thirty-fifth Street.
57	Fsh.	2	30	Joe Burdette	Ketchikan, Alaska	
58	Msc.	1	40	National Grocery Co. (Wash.)	Seward, Alaska	Nonan, Alaska.
59	Fsh.	1	12	H. T. McCarty	Seattle, Wash.	Olympia, Wash.
60	Msc.	1	20	John A. Paack	Juneau, Alaska	
61	Frt.	3	50	Marine Transport Corporation (Md.)	Baltimore, Md.	Pier 5, Pratt St.
62	Frt.	2	40	L. E. Wickrer	Miami, Fla.	142 Northeast Sixth Street.
63	Fsh.	1	25	Stephen C. Onody	New York, N. Y.	206 East Thirty-fourth Street (B).
64	Tow.	2	65	Pacific Tow Boat Co.	Seattle, Wash.	Pier 1.
65	Fsh.	5	30	S. O. Sorensen	New York, N. Y.	1765 Sheephead Bay Road (B).
66	Msc.	2	28	Peter E. Christanson	Millwaukee, Wis.	Detroit Harbor, Wis.

1 Formerly ga. s. Wilson.

2 Formerly U. S. Navy st. s. No. 265.

3 Formerly U. S. Navy ga. s. 2638.

4 Formerly ga. s. Verdun.

Motor Vessels

Line No.	Official No.	Signal letters	Rig	Name of vessel	Tonnage		Register dimensions			When built	Where built
					Gross	Net	Length	Breadth	Depth		
1	221800		Ga. s.	Sea Queen	11	9	31.0	9.1	4.4	1920	Ellison Bay, Wis.
2	225677		(Ga. s.)	Sea Queen	8	6	34.8	10.2	3.6	1926	Bowers, Del.
3	227151		Ol. s.	Sea Rider	70	53	67.4	20.3	9.2	1927	Los Angeles, Calif.
4	202002		Ga. s.	Sea Hobbs	8	8	35.2	11.4	4.0	1904	Osterville, Mass.
5	226250		(Ga. s.)	Sea Rose	28	23	51.3	14.4	5.1	1927	Houghton, Wash.
6	215854		(Ga. s.)	Sea Rover	11	8	32.0	10.1	4.2	1917	Honolulu, Wash.
7	226535		Ol. s.	Sea Rover	50	19	77.0	17.0	8.3	1927	Thomaston, Me.
8	221434		(Ga. s.)	Sea Rush	12	6	39.5	12.4	3.0	1924	Golden Meadow, La.
9	141597		(Ga. s.)	Sea Scamp	30	29	58.0	16.4	7.7	1899	Baltimore, Md.
10	225740		(Ga. s.)	Seaside	15	6	37.0	11.3	5.2	1926	Astoria, Ore.
11	222017		Ga. s.	Sea Sled	6	6	35.8	10.7	2.3	1913	Inwood, Long Island, N. Y.
12	225992		Ol. s.	Seatac	302	221	107.4	32.7	9.3	1926	Tacoma, Wash.
13	216080		(Ga. s.)	Sea Toy	8	7	31.2	10.8	3.8	1916	Corona, N. Y.
14	226914		(Ga. s.)	Sea Toy	13	10	38.9	12.0	4.2	1924	Dorchester, N. J.
15	226623		(Ga. s.)	Sea Urecht	12	8	39.0	11.1	3.9	1915	Norfolk, Va.
16	223477		Ga. s.	Sea Vamp	20	19	40.6	13.7	6.8	1923	Seattle, Wash.
17	222686		(Ga. s.)	Seaway	13	9	45.3	10.4	4.2	1913	Stamford, Conn.
18	206123		(Ga. s.)	Sea Wolf	15	10	41.5	13.6	4.1	1909	Seattle, Wash.
19	211972		(Ga. s.)	Sea Wolf	14	11	30.5	14.0	4.2	1913	Camden, N. J.
20	217097		(Ga. s.)	Sea Wolf	9	6	34.7	8.8	3.0	1904	Bremerton, Wash.
21	222870		Ol. s.	Sea Wolf	101	122	110.2	18.4	9.4	1923	Portland, Ore.
22	224321		(Ga. s.)	Sea Wolf	16	13	35.3	10.5	4.3	1924	Manitowoc, Wis.
23	227724		Ol. s.	Sea Wolf	61	41	64.0	17.0	8.1	1928	Tacoma, Wash.
24	208270		Ga. s.	Seal	7	5	32.7	9.0	2.4	1911	Astoria, Ore.
25	211289		Ol. s.	Seal	43	29	58.0	13.2	6.8	1913	Seattle, Wash.
26	218590		(Ga. s.)	Seanna	14	7	36.0	12.0	4.1	1910	New York, N. Y.
27	218315		(Ga. s.)	Seapp	16	11	43.3	9.9	5.8	1919	Gig Harbor, Wash.
28	22030		Ga. s.	Seaman's Bride	28	12	54.0	16.3	5.8	1850	Somerset County, Md.
29	211421		Ol. s.	Search	50	38	60.5	16.0	6.8	1913	Manitowoc, Wis.
30	211772		(Ga. s.)	Seattle	81	55	77.0	18.8	9.0	1913	Seattle, Wash.
31	212693		(Ga. s.)	Seattle	21	16	44.4	13.2	5.6	1915	do.
32	226930		(Ga. s.)	Seattle	18	12	51.7	14.0	2.8	1927	Paterson, Wash.
33	207636		(Ga. s.)	Sebasco	15	6	47.1	12.4	3.0	1910	Waldoboro, Me.
34	221904		(Ga. s.)	Secret	18	12	48.0	10.4	5.4	1914	Portsmouth, Va.
35	224320		Ga. s.	Secure II	7	6	30.9	9.3	4.3	1920	Seattle, Wash.
36	208342		Ga. s.	See-Am	11	7	47.5	11.8	4.0	1911	Coupeville, Wash.
37	218088	L R F K	Ol. s.	SEEKONK	4,698	3,114	300.0	64.2	27.0	1910	Hog Island, Pa.
38	219784		(Ga. s.)	Seekun	12	9	35.3	12.1	4.0	1920	Seattle, Wash.
39	224022		Ga. s.	Sefora	10	7	30.7	11.0	4.0	1924	Quilcene, Wash.
40	213100		Ga. s.	Selca	26	18	45.6	13.0	5.9	1915	Tacoma, Wash.
41	57783		Ol. s.	Selma	6	6	29.0	12.0	2.8	1876	Moriches, N. Y.
42	226955		(Ga. s.)	Selma	7	6	40.3	8.4	3.7	1927	Hoopers Island, Md.
43	225971		(Ga. s.)	Selma J.	14	9	40.8	10.5	5.5	1926	Seattle, Wash.
44	227472		(Ga. s.)	Selma S.	10	6	30.8	9.8	4.0	1920	Portland, Ore.
45	222386		(Ga. s.)	Schullede II	8	5	31.5	10.0	4.3	1923	Marblehead, Mass.
46	225080		(Ga. s.)	Schullede III	7	5	31.5	10.0	4.2	1926	do.
47	209116		(Ga. s.)	Selrado	31	20	54.3	16.8	5.3	1903	Toms River, N. J.
48	214876		(Ga. s.)	Semfil	38	17	55.2	16.7	7.8	1917	Astoria, Ore.
49	115991		(Ga. s.)	Semfnole	10	10	36.0	12.5	4.2	1884	Hyanis, Mass.
50	204886		(Ga. s.)	Semfnole	9	8	65.0	11.8	2.0	1907	Holly Hill, Fla.
51	217516		Ol. s.	Semfnole	158	42	103.0	22.0	9.5	1919	Millford, Del.
52	210600	L V T F	Ol. s.	SEMINOLE	5,867	3,660	401.9	64.2	31.3	1920	Tampa, Fla.
53	227493		(Ga. s.)	Semfnole	10	6	31.7	12.0	3.6	-----	Unknown
54	221120		(Ga. s.)	Semfnole	9	6	34.5	10.7	4.0	1913	Racine, Wis.
55	221707		Ol. s.	Semfnole	80	44	61.9	21.4	6.7	1921	Jacksonville, Fla.
56	222101		(Ga. s.)	Semfnole	12	10	37.7	12.0	3.9	1922	Charleston, S. C.
57	208333		Ol. s.	Senator	11	11	58.0	10.4	7.4	1911	Seattle, Wash.
58	209323		(Ga. s.)	Seneca	11	10	32.4	9.3	3.5	1910	Milwaukee, Wis.
59	225103		Ol. s.	Senora	18	12	30.6	10.0	4.8	1925	Sturgeon Bay, Wis.
60	205058		(Ga. s.)	Sentinel	10	7	40.4	10.8	4.4	1903	Oakland, Calif.
61	220042		(Ga. s.)	Sentinel	31	21	47.6	13.0	6.0	1920	Tacoma, Wash.
62	206517		(Ga. s.)	Seone	25	20	64.4	14.0	4.0	1909	Detroit, Mich.
63	213698		(Ga. s.)	September Morn	10	7	37.8	9.4	2.5	1915	Stillwater, Minn.
64	116340	K H M C	Ol. s.	Sequoia	370	263	150.0	35.0	11.0	1890	Fairhaven, Calif.
65	227051		Ol. s.	Sequoia	13	8	37.0	10.0	5.4	1928	Squamish, Wash.
66	225157		Ol. s.	Serena II	48	23	69.7	17.5	7.6	1926	Hoekport, Mass.
67	210593		(Ga. s.)	Serelda	10	7	32.0	9.8	3.8	1912	Austin, Wash.
68	116004		(Ga. s.)	Sergeant	7	7	32.8	14.0	3.4	1870	Islip, N. Y.

1 Formerly ga. y. Lucille.
 2 Formerly ga. s. Kate Mfkovicha.

3 Formerly U. S. Navy ga. s. Oklahoma.
 4 Formerly ga. s. Uncle Sam.

Line No.	Service	Crew	Horsepower	Name of owner	Home port	Address of owner
1	Fsh.	3	20	Lawrence E.....	Milwaukee, Wis.....	Ellison Bay, Wis.
2	Fsh.	1	35	Thomas Yourinson.....	Wilmington, Del.....	Howers, Del.
3	Fsh.	10	b 150	Peter Draglich, sr.....	Los Angeles, Calif.....	858 Eighteenth Street, San Pedro, Calif.
4	Fsh.	1	16	Reuben B. Handy.....	New Bedford, Mass.....	Falmouth, Mass.
5	Fsh.	8	100	Sunny Point Packing Co. (Wash.).....	Ketchikan, Alaska.....	
6	Fsh.	1	25	Barbey Packing Co.....	Astoria, Ore.....	Seaside, Ore.
7	Cod.	7	100	Chester F. Hathaway.....	New Bedford, Mass.....	25 Elm Street.
8	Fsh.	2	30	Bertout Chermle.....	New Orleans, La.....	Golden Meadow, La.
9	Pas.	3	50	Lin G. Greene.....	Miami, Fla.....	Care City Yacht Basin.
10	Fsh.	3	30	Stefan Johanson.....	Astoria, Ore.....	109 Washington Street.
11	Frt.	1	9	George Starkey.....	New York, N. Y.....	Hockaway Beach, N. Y.
12	Frt.	18	b 180	Merchants Transportation Co. (Wash.).....	Tacoma, Wash.....	801 South Stevens Street.
13	Pas.	2	16	Arthur Simpson.....	New York, N. Y.....	Box 51, Centerport, N. Y.
14	Pas.	1	65	James S. Bolce.....	Philadelphia, Pa.....	Green Creek, N. J.
15	Fsh.	2	24	George W. Krogman.....	do.....	439 West Burke Avenue, Wildwood, N. J.
16	Tow.	4	75	A. L. McNealy.....	Seattle, Wash.....	1723 Northlake Place.
17	Frt.	1	45	V. A. Leuschner.....	Galveston, Tex.....	232½ Avenue E.
18	Pas.	4	40	Ira M. Rank.....	Nome, Alaska.....	
19	Pas.	1	24	Rosa Barbara Graham.....	Philadelphia, Pa.....	West Collingswood, N. J.
20	Frt.	2	25	O. L. Playter.....	Tacoma, Wash.....	Olympia, Wash.
21	Pas.	4	220	Independent Transportation Co. (Oreg.).....	Portland, Oreg.....	Foot Pine Street.
22	Fsh.	2	45	Axel Holmstrom.....	Grand Haven, Mich.....	Ludington, Mich.
23	Fsh.	8	100	Frank Simetovleh.....	Tacoma, Wash.....	2216 North Twenty-seventh Street.
24	Frt.	1	24	R. B. Magruder.....	Astoria, Ore.....	Clatskanie, Ore.
25	Frt.	4	60	Puget Sound Freight & Ferry Lines (Wash.).....	Seattle, Wash.....	Pier 3.
26	Pas.	2	16	Charles F. Strickland.....	New York, N. Y.....	630 Riverside Drive.
27	Fsh.	2	45	Wood Freeman.....	Tacoma, Wash.....	5015 Thompson Avenue.
28	Oys.	6	36	Irene C. Smith.....	Philadelphia, Pa.....	Leesburg, N. J.
29	Fsh.	6	170	Clifford D. Chambers.....	Milwaukee, Wis.....	Kenosha, Wis.
30	Fsh.	15	110	H. Nesland.....	Seattle, Wash.....	2835 West Sixty-second Street.
31	Fsh.	3	25	Alfred S. Foster.....	Seward, Alaska.....	
32	Fer.	1	b 70	Gordon Holmes.....	Portland, Oreg.....	Paterson, Wash.
33	Frt.	2	25	Fred E. Fides.....	Portland, Me.....	Harpwell, Me.
34	Frt.	2	30	Geo. W. Hlman.....	Norfolk, Va.....	18 Elm Street.
35	Fsh.	1	16	Edward Stordahl.....	Astoria, Ore.....	7020 Nineteenth Avenue NW.
36	Frt.	3	20	Chas. E. Johnson.....	Port Townsend, Wash.....	
37	Frt.	33	b 2, 250	Seokok Corporation (N. Y.).....	Philadelphia, Pa.....	Drexel Building.
38	Fsh.	2	20	R. T. Holland.....	Ketchikan, Alaska.....	Box 67.
39	Fsh.	3	20	Lars Ness.....	Seattle, Wash.....	Care Eagles Temple, Seventh Avenue and Union Street.
40	Fsh.	5	40	Matteo Bereavleh.....	Ketchikan, Alaska.....	
41	Fsh.	1	18	Casper Beket.....	New York, N. Y.....	West Sayville, N. Y.
42	Pas.	1	12	Caleb Davis.....	Wilmington, Del.....	Little Creek, Del.
43	Fsh.	4	21	Knute Rodal.....	Seattle, Wash.....	1766 West Fifty-ninth Street.
44	Fsh.	2	20	Uno Swensk.....	Astoria, Ore.....	Ihwa, Wash.
45	Tow.	2	40	John S. Emery & Co. (Fla.).....	Jacksonville, Fla.....	608 Consolidated Building.
46	Tow.	2	45	James E. Graves.....	Salem, Mass.....	Marblehead, Mass.
47	Pas.	2	70	August W. Denton.....	New York, N. Y.....	Freeport, N. Y.
48	Fsh.	3	85	Columbia River Packers Association (Oreg.).....	Astoria, Ore.....	282 Front Street.
49	Pas.	1	40	Elsa Paquin.....	Fall River, Mass.....	144 Crawford Street.
50	Pas.	3	60	Hollywood Tours (Fla.).....	Miami, Fla.....	Administration Building, Hollywood, Fla.
51	Fsh.	16	200	Nassau Fertilizer & Oil Co.....	Fernandina, Fla.....	
52	Frt.	44	4, 400	U. S. Shipping Board.....	Tampa, Fla.....	
53	Pas.	1	40	Frank C. Schneider.....	New York, N. Y.....	31 Madison Avenue, Flushing, N. Y.
54	Fsh.	1	30	Thos. Young.....	Chicago, Ill.....	64 West Division Street.
55	Frt.	3	66	L. W. Trelshack.....	Jacksonville, Fla.....	1325 Herschell Street.
56	Frt.	2	28	Mrs. Martha C. Grumball.....	Charleston, S. C.....	R. F. D. 1.
57	Fsh.	10	100	Chris Ross.....	Ketchikan, Alaska.....	
58	Msc.	2	10	Lamar W. LaChance.....	Milwaukee, Wis.....	Sheboygan, Wis.
59	Fsh.	3	b 30	August Johnson.....	do.....	Marquette, Wis.
60	Tow.	1	b 75	Perceval A. Hart.....	San Francisco, Calif.....	Broderick, Calif.
61	Fsh.	6	65	Ludwig P. Sunderland.....	Ketchikan, Alaska.....	Box 292.
62	Frt.	2	36	George N. Arabos.....	Charleston, S. C.....	Olympia Restaurant.
63	Pas.	1	22	W. O. Washburn.....	St. Paul, Minn.....	Care American Hoist & Derrick Co.
64	Fsh.	9	b 240	Myrtle F. Bryson.....	Los Angeles, Calif.....	234 West Adams.
65	Tow.	2	45	H. G. Savage.....	Seattle, Wash.....	23 Prospect Street.
66	Fsh.	12	60	Donch & Hardy Co. (Mass.).....	Boston, Mass.....	South Boston, Mass.
67	Frt.	1	12	Fred R. Howard.....	Seattle, Wash.....	Austin, Wash.
68	Misc.	2	12	Robert A. Baldwin.....	New York, N. Y.....	Bel Aire, Long Island, N. Y.

* Formerly U. S. Navy ga. s. Seminole.

† Formerly ga. s. Douglass Water Truck No. 1.

Line No.	Official No.	Signal letters	Rlg	Name of vessel	Tonnage		Register dimensions			When built	Where built
					Gross	Net	Length	Breadth	Depth		
1	222840		Ga. s.	Sergeant	35	24	55.2	20.0	3.7	1923	Millford, Del.
2	215162		Ol. s.	Service	20	13	47.7	10.4	5.0	1917	Seattle, Wash.
3	215803		Ol. s.	Service	33	21	59.2	14.6	5.7	1917	Fden, Fla.
4	218604		Ga. w.	Service	12	10	41.3	12.5	2.0	1910	Arnoldville, Kans.
5	221283		Ol. s.	Service	64	37	59.9	15.4	8.4	1921	Seattle, Wash.
6	222505		Ga. s.	Service	13	12	51.8	13.8	4.0	1922	Brussard, Mich.
7	224576		Ga. s.	Service	92	72	61.5	30.0	5.3	1924	Richmond, Calif.
8	226540		Ol. s.	Service	100	52	64.1	25.0	6.9	1927	Stockton, Calif.
9	226603		Ga. w.	Service	11	11	49.0	12.0	1.6	1927	Clarington, Ohio
10	226995		Ol. s.	Service	21	14	41.5	12.5	5.5	1925	Marinette, Wis.
11	227350		Ga. s.	Service	8	5	31.9	9.3	4.5	1928	Seattle, Wash.
12	208612		Ga. s.	Setrocana	38	25	50.0	16.0	5.6	1911	Anacortes, Wash.
13	208502		Ga. s.	Seven Bells	12	8	40.2	15.0	4.4	1871	San Francisco, Calif.
14	211350		Ga. s.	Seven Bros.	12	8	30.4	11.3	4.0	1913	Seattle, Wash.
15	227314		Ga. s.	Seven Brothers	28	17	59.8	16.4	4.1	1928	Forwells, Va.
16	117191		Ga. s.	Seven Marys	24	21	64.0	16.0	4.0	1902	Sallsbury, Md.
17	221578		Ga. s.	Seven Sisters	8	6	32.4	12.6	3.8		Unknown
18	207463		Ga. s.	Sewanhaka	24	14	53.5	16.0	6.3	1910	Labee, Mo.
19	210930		Ga. s.	Seymour	65	44	65.8	18.0	8.9	1913	Tacoma, Wash.
20	211757		Ol. s.	Shady Side	49	39	85.0	20.0	5.5	1913	Croton on Hudson, N. Y.
21	207424		Ga. s.	Shakan	35	24	59.8	16.5	5.3	1910	Anacortes, Wash.
22	208680		Ga. s.	Shallotte	14	13	49.0	12.0	3.8	1911	Shallotte, N. C.
23	115790		Ga. s.	Shamrock	37	35	59.0	20.4	6.2	1881	Somerset County, Md.
24	116151		Ol. s.	Shamrock	48	37	68.4	20.1	7.4	1887	Brooklyn, N. Y.
25	116920		Ga. s.	Shamrock	6	6	37.5	13.8	3.0	1859	Fairmount, Md.
26	117071		Ga. s.	Shamrock	5	5	37.5	13.3	3.0	1901	Hunting Creek, Va.
27	117255		Ga. s.	Shamrock	9	7	34.3	13.2	5.9	1903	Eastport, Me.
28	207068		Ga. w.	Shamrock	11	8	40.6	11.4	3.2	1909	Cut Off, La.
29	209578		Ga. s.	Shamrock	13	9	38.5	11.9	4.0	1912	Tacoma, Wash.
30	213220		Ga. s.	Shamrock	15	12	31.6	11.0	3.0	1911	Joliet, Ill.
31	217509		Ga. s.	Shamrock	10	7	34.4	8.0	3.0	1918	Cloverport, Ky.
32	220266		Ga. s.	Shamrock	40	27	54.8	15.1	7.2	1920	Tacoma, Wash.
33	223462		Ol. s.	Shamrock	148	68	116.5	28.0	12.1	1923	Essex, Mass.
34	224514		Ga. s.	Shamrock	16	8	47.0	12.6	4.6	1925	Irviling, Va.
35	227013		Ga. s.	Shamrock	13	9	37.4	10.2	3.0	1928	Grand Marais, Mich.
36	213940		Ga. s.	Shamrock II	23	15	48.2	12.3	5.5	1910	Tacoma, Wash.
37	215030		Ol. s.	Shamrock III	39	20	55.9	15.5	7.1	1917	do.
38	218475		Ga. w.	Shamrock No. 2	22	13	58.5	13.9	2.0	1918	Charleston, W. Va.
39	218017	LSDR	El. s.	SHARON	4,917	3,470	361.9	51.0	29.5	1910	Houcouster City, N. J.
40	224052		Ol. s.	Sharon	18	12	40.2	12.4	6.7	1925	Gig Harbor, Wash.
41	205179		Ol. s.	Shaver	423	256	130.0	30.8	6.7	1908	Portland, Oreg.
42	117147		Ga. s.	Shechnah	17	12	47.2	14.4	6.7	1896	East Hoothbay, Me.
43	203063		Ga. s.	Sheepshead	13	11	43.2	12.4	4.1	1906	Brooklyn, N. Y.
44	223134		Ga. s.	Sheffield	0	6	44.8	10.5	3.9		Unknown
45	223420		Ol. s.	Shelk	9	6	28.9	11.9	4.1	1923	Brunswick, Ga.
46	223400		Ol. s.	Sheldrako	24	11	44.3	12.4	7.4	1923	Ileboro, Me.
47	117100		Ga. s.	Shell	16	9	50.0	14.5	3.5	1901	Alyso, Calif.
48	223104		Ga. s.	Shelter Island	81	55	59.0	28.0	7.4	1923	Greenport, N. Y.
49	212545		Ga. s.	Shenandoah	23	16	41.0	12.8	5.3	1914	Ketchikan, Alaska
50	224600		Ol. s.	Shenandoah	42	27	58.0	15.4	7.3	1925	Gig Harbor, Wash.
51	116258		Ga. s.	Shenecossett	14	12	41.3	11.4	5.5	1889	Noank, Conn.
52	216122		Ol. s.	Sheppard Point	37	15	56.4	17.0	4.0	1919	Vancouver, Wash.
53	219136		Ga. s.	Sheppard	12	9	33.5	13.1	3.2	1910	Mount Pleasant, S. C.
54	218197		Ga. w.	Shermag	61	33	61.9	20.5	6.0	1919	Antloch
55	219618		Ga. s.	Shermag	23	18	43.3	13.1	6.1	1919	Seattle, Wash.
56	224701		Ga. w.	Shifter	31	22	64.0	14.0	2.6	1919	McConnelsville, Ohio
57	116701		Ga. s.	Shiloh	75	49	102.2	18.0	4.0	1895	Tarboro, N. C.
58	222540		Ga. s.	Shina No. 2	25	10	50.2	14.3	5.7	1918	San Diego, Calif.
59	210482		Ga. s.	Shine-On	7	6	24.5	7.2	3.3	1912	Plum Island, Wis.
60	227523		Ga. s.	Shirley	14	9	39.7	10.7	4.3	1920	Portsmouth, Va.
61	220324		Ga. s.	Shirley Ruth	10	8	34.8	10.8	2.1	1923	Houma, La.
62	224530		Ol. s.	Shirley M. Clattenburg	47	22	68.3	17.1	8.0	1925	Essex, Mass.
63	217695		Ga. s.	Shishaldin	30	12	61.1	14.9	4.6	1919	Vancouver, Wash.
64	224607		Ga. s.	Shoo-Fly	8	6	32.8	8.3	3.9	1910	Camden, N. J.
65	222929		Ga. s.	Short Cut	15	10	64.4	19.4	2.5	1923	Mulat, Fla.
66	223360		Ga. s.	Shoshono	19	13	47.5	13.0	4.0	1922	Kodiak, Alaska
67	202814		Ga. s.	Show Me	7	5	30.6	9.1	3.7	1907	Juneau, Alaska
68	213563		Ga. s.	Show Me	9	7	30.2	7.7	3.4	1913	Alton, Ill.
69	209686		Ga. s.	Shul Cha	28	23	56.8	15.0	4.5	1912	Morehead City, N. C.

¹ Formerly ga. s. B. & A. No. 3.

Line No.	Service	Crew	Horse-power	Name of owner	Home port	Address of owner
1	Fsh.	3	20	J. & J. W. Elsworth Co. (N. J.)	New York, N. Y.	Foot Pike Street.
2	Tow.	2	76	Anderson Tow Boat Co. (Wash.)	Seattle, Wash.	2501 Northlake Avenue.
3	Fsh.	10	60	Mark Casto	Miami, Fla.	Stuart, Fla.
4	Tow.	2	60	Stewart Sand Co. (Mo.)	Kansas City, Mo.	American Bank Building.
5	Fsh.	8	75	Sunny Point Packing Co. (Wash.)	Ketchikan, Alaska	
6	Pas.	1	40	Elmo Kibby	Marquette, Mich.	Sault Ste. Marie, Mich.
7	Drg.	2	85	Lewis Chamberlain	San Francisco, Calif.	
8	Frt.	1	b 120	Henry E. Hansen	do.	Care Farmers & Merchants National Bank Building, Stockton, Calif.
9	Fer.	1	b 25	Ford R. Cline	Pittsburgh, Pa.	New Martinsville, W. Va.
10	Fsh.	4	b 30	Hannes Johnson, sr.	Milwaukee, Wis.	Washington, Island, Wis.
11	Fsh.	1	15	Marlin Martin	Ketchikan, Alaska	Loring, Alaska.
12	Fsh.	3	100	Booth Fisheries Co. (Del.)	Seattle, Wash.	Marlon Building.
13	Frt.	1	35	John Cassaretto	San Francisco, Calif.	345 Berry Street.
14	Fsh.	2	20	J. E. Ronning	Wrangell, Alaska	
15	Fsh.	5	40	S. A. Stumons	Heedville, Va.	Kilmarnock, Va.
16	Fsh.	12	60	W. A. Bordeaux	Wilmington, N. C.	Southport, N. C.
17	Msc.	1	25	Samuel C. Post	New York, N. Y.	Bellmore, N. Y.
18	Frt.	2	30	Arthur Malloch	Eastport, Me.	Lubec, Me.
19	Fsh.	15	100	Gunder Hansen	Seattle, Wash.	1420 Market Street.
20	Pas.	4	100	Edenton Mackeys Ferry Co.	Elizabeth City, N. C.	Edenton, N. C.
21	Fsh.	2	75	Booth Fisheries Co. (Del.)	Seattle, Wash.	Marlon Building.
22	Frt.	2	25	Marvin J. Cowell	Wilmington, N. C.	
23	Fsh.	2	50	J. C. Evans	Newport News, Va.	Hampton, Va.
24	Pas.	3	150	Frederick Plage	New York, N. Y.	79 Elton Street (B.).
25	Frt.	4	18	Oliver S. Ford	Crisfield, Md.	Fairmount, Md.
26	Oys.	3	7	S. O. Landon	do.	115 Chesapeake Avenue.
27	Frt.	1	14	Ralph Hindley	Eastport, Me.	Lubec, Me.
28	Frt.	2	22	Joseph C. Callouet	New Orleans, La.	Lockport, La.
29	Msc.	1	27	W. R. Harris	Juneau, Alaska	Cordova, Alaska.
30	Msc.	1	20	Fred D. Johnson	Chicago, Ill.	Joliet, Ill.
31	Pas.	2	24	W. B. Lambert	Evansville, Ind.	25 Tenth Street, Tell City, Ind.
32	Fsh.	7	60	E. H. De Lano	Tacoma, Wash.	Lake Bay, Wash.
33	Fsh.	27	b 100	O'Hara Bros. Co. (Mass.)	Boston, Mass.	22 Fish Pier.
34	Fsh.	2	15	R. H. Hudson	Reedville, Va.	Irvington, Va.
35	Fsh.	3	35	William A. Barney	Sault Ste. Marie, Mich.	Grand Marais, Mich.
36	Tow.	2	45	Bellingham Tug & Barge Co. (Wash.)	Seattle, Wash.	Bellingham, Wash.
37	Fsh.	7	100	Alaska Consolidated Canneries (Del.)	Ketchikan, Alaska	
38	Tow.	2	35	Anilo Boggs	Pittsburgh, Pa.	Charleston, W. Va.
39	Tnk.	32	1,800	Atlantic Refining Co. (Pa.)	Philadelphia, Pa.	260 South Broad Street.
40	Fsh.	2	25	T. W. Bretwick	Tacoma, Wash.	1219 South Twenty-first Street.
41	Tow.	11	750	Shaver Transportation Co. (Oreg.)	Portland, Oreg.	
42	Frt.	2	45	Domenick Di Mattina	New York, N. Y.	220 DeGraw Street (B.).
43	Pas.	2	25	Maywood C. Halstead	St. Augustine, Fla.	General Delivery, West Palm Beach, Fla.
44	Pas.	2	20	William Melchner	New York, N. Y.	553 East One hundred and thirty-fourth Street.
45	Fsh.	1	24	J. H. Thompson	Brunswick, Ga.	
46	Pas.	2	50	N. E. Pendleton	Belfast, Me.	Isleboro, Me.
47	Tow	1	b 30	Charles B. Gould	San Francisco, Calif.	Point Richmond, Calif.
48	Pas.	2	70	Shelter Island & Greenport Ferry Co. (N. Y.)	New York, N. Y.	Shelter Island, N. Y.
49	Fsh.	1	20	John Scorsen	Ketchikan, Alaska	
50	Fsh.	8	65	Pasquale Dorotich	Tacoma, Wash.	Oig Harbor, Wash.
51	Tow.	2	46	Merritt-Chapman & Scott Corporation (Del.)	New London, Conn.	Pequot Avenue.
52	Fsh.	4	0 J	Shepard Point Packing Co. (Wash.)	Seattle, Wash.	Colman Building.
53	Pas.	2	16	Nelson Price	Charleston, S. C.	Mount Pleasant, S. C.
54	Frt.	2	100	C. A. Lauritzen	San Francisco, Calif.	Antloch, Calif.
55	Fsh.	5	35	Andrew Johnson	Petersburg, Alaska	
56	Tow.	1	44	Moncagahela & Ohio River Dredging Co. (Del.)	Pittsburgh, Pa.	
57	Frt.	3	30	J. W. Marshall	Newport News, Va.	West Point, Va.
58	Fsh.	4	50	Maniel George	San Diego, Calif.	Point Loma, Calif.
59	Fsh.	2	10	Carl G. Richter	Milwaukee, Wis.	Detroit Harbor, Wis.
60	Pas.	1	20	Arthur Seaforth	Seattle, Wash.	Squamish, Wash.
61	Frt.	1	14	Claude P. Boudreaux	New Orleans, La.	Houma, La.
62	Cod	12	60	Langsford & Plue	Gloucester, Mass.	37 Rogers Street.
63	Fsh.	2	85	Alaska-Portland Packers Association (Oreg.)	Portland, Oreg.	
64	Pas.	1	16	Oscar A. Parsons	Philadelphia, Pa.	Box 2, Chows, N. J.
65	Fer.	2	40	A. L. Wing	Apalachicola, Fla.	
66	Fsh.	3	36	Alitak Packing Co. (Wash.)	Seward, Alaska	Kodlak, Alaska.
67	Fsh.	1	26	Joseph P. Donatus	Juneau, Alaska	
68	Pas.	1	24	Big Rock Stone & Material Co. (Ark.)	Memphis, Tenn.	Little Rock, Ark.
69	Frt.	1	50	Black Eagle Fuel Oil Corporation (N. Y.)	New York, N. Y.	4211 Seventh Avenue (B.).

¹ Formerly ga. s. U. S. N. No. 14965.

² Reported sold to J. D. Hoop but not yet redocumented.

Line No.	Official No.	Signal letters	Rig	Name of vessel	Tonnage		Register dimensions			When built	Where built
					Gross	Net	Length	Breadth	Depth		
1	214703		Ga. s.	Shumagin.....	25	17	49.7	13.1	5.5	1917	Seattle, Wash.....
2	225854		Ga. s.	Shuyak.....	31	21	53.8	14.3	6.0	1926	Port Ashton, Alaska.....
3	157303		Ga. s.	Siam.....	31	21	52.0	13.8	6.1	1891	Astoria, Ore.....
4	210226		Ga. s.	Slella.....	5	5	23.8	7.2	3.2	1911	Milwaukee, Wis.....
5	207760		Ga. s.	Slekle.....	24	21	59.0	17.3	3.8	1910	Williston, N. C.....
6	227455		Ga. s.	Sip Jr.....	12	9	38.4	10.1	4.2	1928	Buffalo, N. Y.....
7	203869		Ga. s.	Sidney.....	9	6	30.0	10.2	3.9	1907	Ballard, Wash.....
8	221124		Ga. s.	Sidney C.....	6	5	35.0	12.5	3.1	1900	New Orleans, La.....
9	216001		Ga. s.	Sidney and Wayne.....	24	21	38.6	11.5	3.5	1918	Vermillion, Ohio.....
10	116710		Ga. s.	Sidney R. Riggin.....	10	10	55.5	14.1	3.8	1896	Oriole, Md.....
11	226092		Ol. s.	Siella.....	62	37	61.0	17.8	8.4	1926	Los Angeles, Calif.....
12	214391	LGUR	Ol. s.	Siorra..... [†] ⊕	1,121	700	210.0	42.5	14.8	1910	Hoquiam, Wash.....
13	214701		Ga. s.	Signal.....	19	13	40.7	12.2	6.1	1917	Tacoma, Wash.....
14	211071		Ga. s.	Signess.....	14	12	39.1	10.0	3.4	1913	Dames Point, Fla.....
15	203784		Ga. s.	Sigwan.....	18	14	44.5	14.8	4.2	1906	Bridgeport, Conn.....
16	211259		Ol. s.	Silas McLeon.....	26	15	62.3	14.5	6.3	1913	East Boothbay, Me.....
17	225141		Ol. s.	Silas T. Webster.....	63	43	72.9	23.0	5.5	1925	Solomons, Md.....
18	209706		Ga. s.	Silver City.....	21	14	47.8	14.2	3.2	1912	Tampa, Fla.....
19	226284		Ga. s.	Silver Fox.....	20	16	42.4	16.7	4.4	1927	Charleston, S. C.....
20	216242		Ol. s.	Silver Gale.....	40	21	54.3	16.7	6.4	1918	San Diego, Calif.....
21	201281		Ga. s.	Silver King.....	13	8	43.2	12.2	3.8	1907	Port Hollyar, Tex.....
22	217907		Ga. s.	Silver King.....	33	20	41.0	15.0	8.2	1919	Seattle, Wash.....
23	209273		Ga. s.	Silver Leaf.....	9	0	31.5	9.5	4.0	1908	West De Pere, Wis.....
24	221281		Ga. s.	Silver Moon.....	11	9	34.3	11.0	3.7	1921	St. James, Mich.....
25	226192		Ga. s.	Silvermoor.....	14	10	48.6	16.2	3.2	1925	Jiloxi, Miss.....
26	219089	LPIIR	Ol. s.	SILVEROAK.....	3,440	2,111	333.8	48.0	24.0	1919	Jacksonville, Fla.....
27	222078		Ga. s.	Silver Screen.....	91	62	104.4	14.7	8.4	1917	Puget Sound, Wash.....
28	116110		Ga. s.	Silver Spray.....	10	6	48.0	12.3	2.0	1886	Crisfield, Md.....
29	212128		Ga. s.	Silver Spray.....	20	17	52.4	13.4	3.8	1914	Marshallberg, N. C.....
30	221391		Ol. s.	Silver Spray.....	17	12	41.2	11.6	4.0	1920	North Manitou Island, Mich.....
31	225887		Ga. s.	Silver Spray.....	15	10	38.6	11.1	4.2	1925	Sturgeon Bay, Wis.....
32	203522		Ga. s.	Silver Spring.....	11	11	47.7	11.0	3.5	1906	Ladies Island, S. C.....
33	218144	LRHII	Ol. s.	SILVERSPRUCE.....	3,424	2,107	333.8	48.0	24.0	1910	Jacksonville, Fla.....
34	207120		Ga. s.	Silver Star.....	9	7	32.0	9.6	3.6	1906	Two Rivers, Wis.....
35	214580		Ol. s.	Silver Star.....	13	9	38.4	11.2	4.8	1916	Miami, Fla.....
36	213310		Ga. s.	Silver Wave.....	15	12	39.4	12.8	4.4	1915	Poulsbo, Wash.....
37	220068		Ol. s.	Silver Wave.....	41	22	61.0	15.3	6.0	1920	Los Angeles, Calif.....
38	224813		Ol. s.	Silver Wave.....	82	69	59.5	18.3	10.6	1925	Seattle, Wash.....
39	226700		Ga. s.	Silver Wave.....	8	6	35.2	10.2	3.0	1927	Bowers, Del.....
40	224430		Ga. s.	Simmons.....	19	12	52.0	11.1	4.4	1925	Foxwell, Va.....
41	227280		Ga. s.	Sina.....	9	9	37.1	11.1	6.1	1928	Tacoma, Wash.....
42	116591		Ga. s.	Sindbad.....	9	7	32.7	14.0	3.3	1880	Thyport, N. Y.....
43	211649		Ga. s.	Sintux.....	8	5	35.0	10.3	3.6	1913	Dames Point, Fla.....
44	216081		Ga. s.	Siren.....	41	33	55.7	15.4	7.0	1918	Tacoma, Wash.....
45	210713		Ga. s.	Sirena.....	13	11	38.2	9.2	4.7	1912	San Diego, Calif.....
46	214145		Ga. s.	Sirius.....	21	17	42.4	12.5	5.6	1912	Seattle, Wash.....
47	218550		Ga. s.	Sir Thomas.....	11	7	38.4	13.4	4.0	1902	Bridgeport, Conn.....
48	216911		Ga. w.	Sis.....	22	14	58.9	14.0	2.2	1919	Wrightsville, Ohio.....
49	218305		Ga. s.	Sisco No. 1.....	13	8	46.3	10.0	3.7	1918	Crittendon, Va.....
50	211437		Ga. s.	Sispud II.....	29	23	52.6	12.1	6.4	1913	New York, N. Y.....
51	223230		Ga. s.	Sister.....	17	10	46.0	12.2	5.4	1915	Los Angeles, Calif.....
52	211698		Ga. s.	Sitka.....	74	50	73.0	18.4	8.4	1913	Seattle, Wash.....
53	226511		Ol. s.	Sitka.....	53	30	61.8	16.7	7.9	1927	Tacoma, Wash.....
54	216942		Ga. s.	Sitsoki.....	10	7	40.7	8.1	4.2	1911	Oshkosh, Wis.....
55	207807		Ga. s.	Sislaw.....	11	9	35.0	9.0	3.0	1910	Aene, Ore.....
56	117037		Ga. s.	Siva.....	33	30	55.0	16.6	5.0	1901	Stratford, Conn.....
57	225771		Ga. s.	Siwash.....	38	30	61.9	18.2	4.6	1923	Patoros, Wash.....
58	221784		Ga. s.	Six Brothers.....	13	10	37.4	11.7	4.3	1925	Boston, Mass.....
59	229340		Ga. s.	Skagit.....	9	6	39.2	11.9	2.5	1927	Mount Vernon, Wash.....
60	227423		Ga. s.	Skagit Chief.....	22	17	43.5	14.5	2.9	1928	Everett, Wash.....
61	215980		Ga. s.	Skandia Pacific.....	14	10	43.6	11.0	4.7	1917	Los Angeles, Calif.....
62	209548		Ga. s.	Skipjack.....	10	7	32.8	11.2	4.8	1912	Seattle, Wash.....
63	204921		Ga. s.	Skipper.....	10	6	36.8	11.7	4.0	1908	Mount Pleasant, S. C.....
64	208137		Ga. s.	Skipper.....	16	11	52.3	11.3	4.3	1910	West Lake, La.....
65	221053		Ga. s.	Skipper.....	10	6	37.0	9.0	4.3	1916	Boston, Mass.....
66	206398		Ga. s.	Skookum.....	14	9	41.8	11.1	4.6	1909	Seattle, Wash.....
67	223879		Ga. s.	Skookum.....	10	7	37.2	9.2	4.5	1918	Norfolk, Va.....
68	225070		Ga. s.	Skookum.....	10	13	47.3	12.8	5.9	1920	Olympia, Wash.....
69	145023		Ga. s.	Skylark.....	11	10	48.2	11.4	4.1	1902	Warrenton, Ore.....
70	215104		Ga. s.	Slaven.....	35	27	51.0	15.1	6.0	1917	Tacoma, Wash.....

¹ Formerly st. s. Despatch.

² Formerly ga. s. Jacksonville.

³ Formerly U. S. Navy subchaser 301

⁴ Formerly st. s. Ashbee.

Line No.	Service	Crew	Horse-power	Name of owner	Home port	Address of owner
1	Frt.	1	40	Henry Swanson.....	Unalaska, Alaska.....	
2	Fsh.	4	50	Franklin Packing Co. (Wash.).....	Ketchikan, Alaska.....	
3	Two.	2	100	Johnson Tow Boat Co. (Wash.).....	Seattle, Wash.....	Everett, Wash.
4	Fsh.	2	10	John Theo Peterson.....	Chicago, Ill.....	742 West Seventy-third St.
5	Fsh.	12	20	Chas. S. Wallace.....	Beaufort, N. C.....	Morehead City, N. C.
6	Mso.	1	40	American S. S. Co. (N. Y.).....	Buffalo, N. Y.....	Marine Trust Building.
7	Mso.	1	20	Arctle Blue Fox & Fur Co. (T. A.).....	Petersburg, Alaska.....	
8	Fsh.	2	10	William Boudoin.....	New Orleans, La.....	Cut Off, La.
9	Fsh.	3	16	Ladis J. Martinek.....	Sandusky, Ohio.....	Vermilion, Ohio.
10	Oys.	3	6	Ira T. Todd.....	Crisfield, Md.....	34 Maryland Avenue.
11	Fsh.	6	110	Wedum Packing Co. (Calif.).....	Los Angeles, Calif.....	Wilmington, Calif.
12	Frt.	22	6640	Carl J. Lomen.....	Nome, Alaska.....	201 Colman Building, Seattle, Wash.
13	Fsh.	5	630	San Juan Fishing & Packing Co. (Wash.).....	Seward, Alaska.....	Foot Stacey Street, Seattle, Wash.
14	Frt.	1	24	E. I. Alexander.....	Jacksonville, Fla.....	1824 Davis Street.
15	Frt.	1	30	M. D. Galvin.....	Hartford, Conn.....	Deep River, Conn.
16	Frt.	1	50	A. O. McLoon & Co. (Me.).....	Rockland, Me.....	McLoon's wharf.
17	Mso.	3	70	Joseph C. Webster.....	Annapolis, Md.....	Solomons, Md.
18	Tow	5	35	R. W. Thomas.....	Tampa, Fla.....	1201 Charter Street.
19	Frt.	3	24	C. H. Simmons.....	Charleston, S. C.....	Mount Pleasant, S. C.
20	Fsh.	4	60	Coast Fishing Co. (Calif.).....	Los Angeles, Calif.....	Wilmington, Calif.
21	Frt.	1	37	Alfred Fredericksen.....	Galveston, Tex.....	1718 Avenue G.
22	Fsh.	6	32	J. J. Crane.....	Seattle, Wash.....	6233 Seaview Avenue.
23	Fsh.	3	10	Theodor S. Bainbridge.....	Milwaukee, Wis.....	Marquette, Wis.
24	Tow.	1	20	Barney Martin.....	Grand Haven, Mich.....	St. James, Mich.
25	Frt.	3	125	Ed. L. Moran.....	Gulfport, Miss.....	Biloxi, Miss.
26	Frt.	40	2,000	Clegg Ship Owning Corporation (N. Y.).....	New York, N. Y.....	44 Beaver Street.
27	Fsh.	8	660	Frank E. Kleinschmidt.....	do.....	15 West Eighty-third Street.
28	Oys.	1	8	C. T. Carmines.....	Newport News, Va.....	Messick, Va.
29	Frt.	2	40	B. F. Stowe.....	Norfolk, Va.....	120 West City Hall Avenue.
30	Fsh.	3	54	Gustav Mollhagen.....	Grand Haven, Mich.....	St. Joseph, Mich.
31	Fsh.	2	636	Earl L. Killoran.....	Marquette, Mich.....	Fayette, Mich.
32	Pas.	2	30	Edward Turner.....	Charleston, S. C.....	R. F. D. Mount Pleasant, S. C.
33	Frt.	28	3,000	Clegg Ship Owning Corporation (N. Y.).....	New York, N. Y.....	44 Beaver Street.
34	Fsh.	2	12	Frank Hoard.....	Grand Haven, Mich.....	917 South Union Street, Traverse City, Mich.
35	Tow.	2	60	A. P. St. Philip.....	Miami, Fla.....	Miami Beach, Fla.
36	Fsh.	6	20	Nakat Fishing Corporation (N. Y.).....	Ketchikan, Alaska.....	
37	Fsh.	8	60	Georgo Stambuk.....	Los Angeles, Calif.....	323 Eleventh Street, San Pedro, Calif.
38	Pas.	4	75	Enterprise Steamship Corporation (N. J.).....	Nome, Alaska.....	
39	Fsh.	1	50	Gilford M. Richards.....	Wilmington, Del.....	Little Creek, Del.
40	Fsh.	3	25	Carlyle S. Simmons.....	Reedville, Va.....	Kilmarnock, Va.
41	Fsh.	1	25	J. L. Johannesen.....	Tacoma, Wash.....	3514 East F. Street.
42	Frt.	2	20	Herman Gabrielsen.....	New York, N. Y.....	519 Ninth Street (B.).
43	Tow.	2	20	L. W. Tro back.....	Jacksonville, Fla.....	1425 Herschell Street.
44	Tow.	3	60	Hooth Fisheries Co. (Del.).....	Seattle, Wash.....	Marion Building.
45	Fsh.	2	40	Willis E. Zader.....	San Diego, Calif.....	La Jolla, Calif.
46	Fsh.	4	20	Eric Todal.....	Petersburg, Alaska.....	
47	Oys.	2	16	Herbert J. Brown.....	New Haven, Conn.....	East Haven, Conn.
48	Tow.	1	25	William M. Morrison.....	Cincinnati, Ohio.....	Manchester, Ohio.
49	Mso.	1	70	Staten Island Shipbuilding Co. (N. Y.).....	New York, N. Y.....	Port Richmond, N. Y.
50	Frt.	2	150	James Adams.....	Philadelphia, Pa.....	918 North Sixty-fourth Street.
51	Fsh.	5	45	Southern California Fish Corporation (Calif.).....	Los Angeles, Calif.....	Terminal Island, Calif.
52	Fsh.	10	75	Chas. C. Robbins.....	Chicago, Ill.....	362 West Kinzie Street.
53	Fsh.	3	60	John Ljubich.....	Tacoma, Wash.....	Dockton, Wash.
54	Pas.	2	20	Fraderlek Bruhn.....	Chicago, Ill.....	928 Diversey Parkway.
55	Pas.	2	10	Grant L. Colter.....	Newport, Oreg.....	Glenada, Oreg.
56	Oys.	3	35	J. Waldron Hayes.....	New York, N. Y.....	Oyster Bay, N. Y.
57	Frt.	1	70	Columbia-Okanogan Orchards (Wash.).....	Seattle, Wash.....	Brewster, Wash.
58	Cod.	7	21	Joseph Tarro.....	Boston, Mass.....	293 1/2 North Street.
59	Tow.	2	40	J. N. Parker.....	Seattle, Wash.....	Mount Vernon, Wash.
60	Tow.	3	100	do.....	do.....	do.
61	Fsh.	1	38	A. H. Mason.....	Los Angeles, Calif.....	Long Beach, Calif.
62	Fsh.	2	16	Olo Taug.....	Juneau, Alaska.....	Killisno, Alaska.
63	Frt.	2	24	William C. Magwood.....	Charleston, S. C.....	4 Wall Street.
64	Tow.	2	50	Clark Dredging Co. (Tex.).....	Galveston, Tex.....	United States National Bank Building.
65	Pas.	1	40	Morton O. Olson.....	Philadelphia, Pa.....	Woodlyne, N. J.
66	Fsh.	3	50	Jas. Griliths & Sons (Wash.).....	Seattle, Wash.....	Burke Building.
67	Tow.	1	32	L. H. Kann.....	do.....	Beach, Wash.
68	Tow.	1	65	Jas. Draham.....	Tacoma, Wash.....	Olympia, Wash.
69	Frt.	1	70	Pacific American Fisheries (Me.).....	Seattle, Wash.....	Bellingham, Wash.
70	Fsh.	7	55	Nakat Packing Corporation (N. Y.).....	Ketchikan, Alaska.....	

¹ Formerly ga. s. William Pitt.
⁶ Formerly ga. s. Rosalie.

¹ Formerly U. S. N. No. 2221,
⁶ Formerly ga. s. Totom.

Motor Vessels

Line No.	Official No.	Signal letters	Rig	Name of vessel	Tonnage		Register dimensions			When built	Where built
					Gross	Net	Length	Breadth	Depth		
					Feet			Feet			
1	223600		Ga. s.	Silpalong	15	10	46.0	10.8	2.8	1923	Arkansas City, Ark.
2	223941		Ga. s.	Slumberland	14	8	37.5	13.5	2.6	1924	New Bern, N. C.
3	117185		Ga. s.	Sly Fox	9	7	39.9	12.9	3.6	1902	Crittendon, Va.
4	210363		Ga. s.	Smile	7	7	30.5	9.0	4.0	1912	Astoria, Oreg.
5	217781		Ga. s.	Smile	8	7	31.5	9.4	4.2	1910	Seattle, Wash.
6	220059		Ga. s.	Smile	42	20	59.9	17.2	5.9	1920	Vancouver, Wash.
7	220736		Ga. s.	Snalles	8	6	32.0	10.5	4.3	1920	Sitka, Alaska
8	224002		Ga. s.	Smith	10	7	36.2	10.1	2.6	1924	Atlanta, N. C.
9	202402		Ga. s.	Smith Brothers	9	7	28.4	12.0	3.7	1903	Greenwich, R. I.
10	223372		Ol. s.	Smith Bros. No. 1	18	7	40.0	14.2	4.0	1923	Sausalito, Calif.
11	223373		Ol. s.	Smith Bros. No. 2	18	7	40.0	14.2	4.0	1923	do.
12	202322		Ga. s.	Smiths	17	11	47.1	14.6	4.2	1905	Alameda Point, Calif.
13	227157		Ol. w.	Smoky City	42	42	73.2	18.0	3.1	1923	Pittsburgh, Pa.
14	220849		Ga. s.	Smuggler	15	8	40.5	11.0	4.4	1910	Battery Park, Va.
15	210755		Ga. s.	Smyth	15	10	40.3	11.2	9.0	1912	Beaumont, Tex.
16	221370		Ga. w.	Snake Creek Ferry	15	12	49.5	16.0	2.7	1921	Snake Creek, S. Dak.
17	216040		Ga. w.	Snake River	13	10	52.4	18.1	2.1	1918	Ainsworth, Wash.
18	225892		Ga. s.	Snapper	50	18	75.0	18.7	9.2	1920	Pascagoula, Miss.
19	218015		Ga. s.	Snark	11	7	41.4	11.8	4.1	1910	Bay Center, Wash.
20	212767		Ga. s.	Snowdeer	16	14	35.0	10.0	4.6	1914	West De Pero, Wis.
21	222712		Ga. s.	Socel	21	9	42.4	13.5	5.4	1922	Fernandina, Fla.
22	215059		Ol. s.	Sockeye	27	27	52.5	14.5	0.1	1917	Anacortes, Wash.
23	207810		Ga. s.	Socony	40	27	68.8	12.0	6.0	1910	Port Richmond, N. Y.
24	162016		Ol. s.	SOCONY 5	830	631	185.0	35.0	16.0	1906	Sparrows Point, Md.
25	162019		Ol. s.	SOCONY 0	850	614	185.0	35.0	15.0	1906	do.
26	217723		Ga. s.	SOCONY 6	8	5	35.8	10.7	3.0	1910	GloUCESTER, Mass.
27	218213		Ga. s.	SOCONY No. 2	10	6	20.6	12.5	4.9	1915	E. Boston, Mass.
28	214590		Ga. s.	SOCONY No. 4	60	60	85.0	20.2	7.1	1916	Tattenville, N. Y.
29	211142		Ga. s.	Sofce II	15	10	38.0	12.9	4.9	1913	Taconia, Wash.
30	205683		Ga. s.	Sokol	11	7	31.0	12.0	4.2	1908	do.
31	215124		Ga. s.	Sokol	26	20	48.7	13.7	5.6	1917	Anacortes, Wash.
32	223341		Ga. s.	Solace	9	8	32.5	9.3	3.3	1905	Boston, Mass.
33	116059		Ga. s.	Solano	60	49	74.0	23.0	5.5	1885	Bonlea, Calif.
34	207909		Ga. s.	Solano	8	5	39.9	9.3	4.1	1910	San Francisco, Calif.
35	224221		Ol. s.	Solano	31	19	51.5	16.4	4.7	1924	do.
36	227333		Ga. s.	Solano	22	10	47.4	12.9	5.0	1918	Norfolk, Va.
37	211150		Ol. s.	Solfeitor	20	13	44.3	13.4	4.9	1913	do.
38	214792		Ol. s.	Solfeitor II	18	12	50.7	14.2	5.0	1917	Baltimore, Md.
39	219315	LWFR	Ol. s.	SOLITAIRE	3,350	2,027	315.0	43.7	27.0	1920	Bath, Mo.
40	219125		Ga. s.	Solomon L.	8	6	44.0	12.2	3.3	1910	Barcelona, N. Y.
41	213101		Ga. s.	Solta	33	22	51.4	14.3	4.3	1916	Taconia, Wash.
42	211682		Ga. s.	Somchow	14	9	33.3	11.1	4.0	1913	Bremerton, Wash.
43	110745		Ga. s.	Somerset	6	5	47.0	10.9	3.2	1924	Lawsonia, Md.
44	227531		Ol. s.	Sonia	55	37	62.3	10.7	8.0	1893	Oig Harbor, Wash.
45	223745		Ol. s.	SONITTEP	113	77	79.9	20.0	0.6	1907	Wilmington, Del.
46	221658		Ga. s.	Sonny	14	7	39.8	11.2	4.4	1925	Houma, La.
47	217189		Ga. s.	Sonoma	8	6	33.4	8.5	4.9	1914	Seattle, Wash.
48	221531		Ol. s.	Sonoma	217	160	108.5	20.0	7.2	1914	Rio Vista, Calif.
49	219085		Ga. w.	Sonoma	21	13	57.3	11.8	2.5	1910	Clarington, Ohio
50	217808		Ga. s.	Sonora	16	10	61.2	11.6	4.3	1919	Stockton, Calif.
51	214364		Ga. w.	Sophia A.	9	9	64.0	9.0	1.7	1910	Cloverport, Ky.
52	213735		Ga. s.	Sophia T.	9	8	23.5	8.4	3.0	1915	Manitowoc, Wis.
53	117054		Ga. s.	Sophia Johnson	43	20	54.9	10.2	8.4	1901	Port Angeles, Wash.
54	115255		Ga. s.	Sophia Van Name	20	19	46.0	18.0	4.4	1874	Olen Cove, N. Y.
55	207470		Ga. s.	Sophie	10	9	33.5	9.0	4.0	1907	Harbor Springs, Mich.
56	116663		Ga. s.	Sophie E.	42	26	64.5	22.8	4.5	1895	San Francisco, Calif.
57	117043		Ga. s.	Sophie Harms	14	13	42.0	13.6	3.8	1901	Bridgeport, Conn.
58	217959		Ga. s.	Southland	7	5	28.5	9.2	4.1	1910	Taconia, Wash.
59	221541		Ga. s.	Sosco	30	19	59.9	14.3	5.9	1921	Newport News, Va.
60	225206		Ol. s.	Sosos	11	9	34.9	10.2	4.0	1925	Ketchikan, Alaska
61	219814		Ol. s.	Sound	48	33	57.0	10.2	0.6	1912	Anacortes, Wash.
62	216281		Ga. s.	South Carolina	8	5	42.0	12.0	3.2	1906	Mount Pleasant, S. C.
63	220343		Ga. w.	Southdown	14	8	40.0	13.2	2.9	1920	Houma, La.
64	210073		Ga. s.	South Ferry	13	10	59.0	20.0	2.7	1912	Greenport, N. Y.
65	222100		Ga. w.	South Ferry	32	27	63.0	19.4	3.4	1922	Mohrbridge, S. Dak.
66	116231		Ga. s.	South Lake	24	22	51.6	17.4	4.2	1888	Washington, N. C.
67	202309		Ol. s.	Southland	27	18	60.1	13.0	5.6	1905	Bridgeport, Conn.
68	206348		Ga. s.	Southland	35	30	57.3	57.3	12.8	1909	Chessa Louskee, Fla.
69	208251		Ga. s.	Southland	14	12	56.0	8.7	2.1	1910	Seabreeze, Fla.
70	214920		Ga. s.	Southland	36	28	60.7	15.3	6.5	1917	Seattle, Wash.
71	218598		Ga. s.	Southland	74	59	79.6	20.7	5.8	1910	Morehead City, N. C.
72	221468		Ga. s.	Southland	25	20	53.9	9.3	4.0	1921	Apalachicola, Fla.
73	223891		Ol. s.	Southport	73	51	103.0	16.0	6.0	1924	Morehead City, N. C.

1 Formerly ga. s. Supply.

2 Formerly ga. s. (a) S. O. Co. No. 5, (b) S. T. Co. No. 5.

3 Formerly ga. s. (a) S. O. Co. No. 6, (b) S. T. Co. No. 6.

4 Formerly U. S. Navy ga. s. 700.

Motor Vessels

Line No.	Service	Crew	Horsepower	Name of owner	Home port	Address of owner
1	Tow.	1	65	Ernest Miller	Memphis, Tenn.	Arkansas City, Ark
2	Pas.	2	14	Harry Foote	New Bern, N. C.	8 New Street.
3	Frt.	2	16	M. D. Mingo	Norfolk, Va.	Rescue, Va.
4	Fsh.	1	12	Gus Strand	Seattle, Wash.	Aberdeen, Wash.
5	Fsh.	3	12	Alexander Eyanoff	Ketchikan, Alaska	
6	Fsh.	1	60	Pioneer Packing Co. (Wash.)	Seattle, Wash.	2011 L. C. Smith Building.
7	Fsh.	1	12	Ralph Young	Sitka, Alaska	
8	Fsh.	3	16	John L. Smith	Beaufort, N. C.	Atlantic, N. C.
9	Fsh.	1	18	George W. Spencer	Providence, R. I.	Warwick, R. I.
10	Fsh.	1	40	Steve Smith	San Francisco, Calif.	Bodega, Calif.
11	Fsh.	1	40	do.	do.	do.
12	Oys.	1	28	H. L. McKnew	do.	Oakland, Calif.
13	Tow.	2	230	Charles Zubik	Pittsburgh, Pa.	Main and Carson Streets.
14	Pas.	1	30	Arthur Willis Lovell	Norfolk, Va.	160 Granby Street.
15	Frt.	2	50	A. Griffith	Port Arthur, Tex.	Orange, Tex.
16	Fer.	2	15	E. M. McMullen	Pembina, N. Dak.	Lucas, S. Dak.
17	Fer.	1	32	Gordon Holmes	Portland, Oreg.	Paterson, Wash.
18	Fsh.	10	60	Gulf Fisheries Co. (N. Y.)	Galveston, Tex.	
19	Fsh.	2	35	J. B. Burke	Astoria, Oreg.	Foot Eighth Street.
20	Fsh.	2	28	Dormer Co. (Mich.)	Milwaukee, Wis.	122 Ogden Avenue, Menominee, Mich.
21	Fsh.	0	b 64	Manniel J. Carlinhas	Fernandina, Fla.	20 South Second Street.
22	Fsh.	7	40	William Maggio	Los Angeles, Calif.	San Pedro, Calif.
23	Frt.	3	100	Standard Oil Co. (N. Y.)	New York, N. Y.	28 Broadway.
24	Tnk.	11	b320	Standard Transportation Co. (Del.)	do.	do.
25	Tnk.	11	b320	do.	do.	do.
26	Fsh.	1	28	Standard Oil Co. (N. Y.)	do.	do.
27	Cod.	6	12	Henry H. Woodard	Gloucester, Mass.	Newburyport, Mass.
28	Frt.	3	100	Standard Oil Co. (N. Y.)	New York, N. Y.	20 Broadway.
29	Fsh.	2	20	Oscar Olson	Juneau, Alaska	Cordova, Alaska.
30	Fsh.	7	20	Morton Holstad, Jr.	do.	Petersburg, Alaska.
31	Fsh.	1	32	North Pacific Trading & Packing Co. (Calif.)	Wrangell, Alaska	Klawack, Alaska.
32	Frt.	1	12	Allan W. Gill	Seattle, Wash.	2008 Westlake Avenue N.
33	Frt.	1	18	Omerius Annunsen	San Francisco, Calif.	Petaluma, Calif.
34	Frt.	1	30	Peter Busalacchi	do.	Stockton, Calif.
35	Tow.	1	150	Nahum Fay	do.	do.
36	Frt.	1	b 35	Cris Petersen	do.	Box 121, Sulecum, Calif
37	Tow.	2	75	Wilkes Vencer Co. (N. C.)	Elizabeth City, N. C.	Plymouth, N. C.
38	Frt.	3	90	Hethlehem Shipbuilding Corporation (Del.)	Baltimore, Md.	Stewart Building.
39	Tnk.	32	b1,000	Texas Steamship Co. (N. Y.)	New York, N. Y.	17 Battery Place.
40	Fsh.	1	25	H. A. Monroe	Buffalo, N. Y.	Westfield, N. Y.
41	Fsh.	8	40	August Leese	Seattle, Wash.	Hartford, Wash.
42	Fsh.	5	16	Dan L. Gillis	Juneau, Alaska	Sitka, Alaska.
43	Fsh.	1	20	Mrs. M. M. Stonestreet	Annapolis, Md.	Rock, Point, Md.
44	Fsh.	8	100	Nick Balish	Seattle, Wash.	St. Regis Hotel.
45	Tow.	3	320	James L. Crawford	Philadelphia, Pa.	Inddon Heights, N. J.
46	Pt.	1	28	Freeport Sulphur Co. (Del.)	Galveston, Tex.	Freeport, Tex.
47	Mso.	1	30	J. W. DeBolt	Seattle, Wash.	1633 Boylston Avenue.
48	Frt.	0	150	Norvin A. Fay	San Francisco, Calif.	Ito Vista, Calif.
49	Tow.	2	20	B. C. Bateman	Pittsburgh, Pa.	Point Marion, Pa.
50	Frt.	1	60	Lester V. Williams	San Francisco, Calif.	Stockton, Calif.
51	Pas.	3	25	Wilson Arthur	Pittsburgh, Pa.	Gransville, W. Va.
52	Fsh.	1	18	John J. Tulsa	Milwaukee, Wis.	Manitowoc, Wis.
53	Fsh.	2	30	United Fisherman's Packing Co. (Wash.)	Seattle, Wash.	226 Burke Building.
54	Fsh.	2	30	Oliver W. Case	New York, N. Y.	Cutchogue, N. Y.
55	Fsh.	2	14	Geo. Grelshammer	Grand Haven, Mich.	Epoufette, Mich.
56	Frt.	1	27	Roy J. Osborn	San Francisco, Calif.	3152 Scott Street.
57	Mso.	1	60	Henry V. Finlay	New York, N. Y.	215 Montague Street (B).
58	Fsh.	2	18	Peder O. Stelro	Tacoma, Wash.	624 East Harrison Street.
59	Tow.	1	75	Southern Shipyard Corporation (Va.)	Newport News, Va.	Box 847.
60	Mso.	1	15	J. C. Shawver	Ketchikan, Alaska	
61	Tow.	3	270	Gilkey Brothers Towing Co. (Wash.)	Seattle, Wash.	Anacortes, Wash.
62	Frt.	3	21	S. V. Toomer	Beaufort, S. C.	Hiltonhead, S. C.
63	Tow.	3	30	Estate of H. C. Minor	New Orleans, La.	Houma, La.
64	Frt.	2	16	Edward B. McNally	New York, N. Y.	Sag Harbor, N. Y.
65	Fer.	2	50	Capt. John Larson	Pembina, N. Dak.	Mohrbridge, S. Dak.
66	Frt.	1	20	Statz Credle	Washington, N. C.	Belhaven, N. C.
67	Tow.	2	70	Galveston Dry Dock & Construction Co. (Tex.)	Galveston, Tex.	Guaranty Building.
68	Pas.	4	60	Ralph H. Nutting	St. Augustine, Fla.	Dayton Beach, Fla.
69	Pas.	1	35	Hollywood Tours (Fla.)	Miami, Fla.	Administration Building, Hollywood, Fla.
70	Fsh.	5	50	Pacific American Fisheries (Me.)	Ketchikan, Alaska	
71	Frt.	15	100	Carteret Fish & Oil Co. (N. C.)	Beaufort, N. C.	Morehead City, N. C.
72	Pas.	2	28	W. F. Graves	Apalachicola, Fla.	Horsford, Fla.
73	Fsh.	20	100	Southport Fish Scrap & Oil Co.	Wilmington, N. C.	Southport, N. C.

† Formerly ga. s. U. S. N. No. 3058.

‡ Formerly ga. w. Verna Mae.

§ Formerly ga. s. Eliza M.

¶ Formerly ga. s. Wilmotline.

Motor Vessels

Line No.	Official No.	Signal letters	Rtg	Name of vessel	Tonnage		Register dimensions			When built	Where built
					Gross	Net	Length	Breadth	Depth		
1	209760		Ol. s.	South Shore.....	65	55	61.2	14.8	6.6	1912	Mainetowoc, Wis.....
2	222067		Ol. s.	South Shore.....	119	67	62.1	21.5	6.9	1923	Alameda, Calif.....
3	224665		Ol. s.	South Shore II.....	165	91	99.5	32.5	7.1	1925	do.....
4	223000		Ga. s.	South Side.....	44	37	61.8	25.2	4.1	1923	Greenport, N. Y.....
5	208219		Ga. s.	Southern.....	18	12	40.6	12.8	4.4	1910	Seattle, Wash.....
6	220812		Ga. s.	Southern Cross.....	8	6	31.0	10.3	4.4	1920	Stanwood, Wash.....
7	224302		Ga. s.	Sovereign.....	13	11	42.8	10.3	4.6	1909	Toms River, N. J.....
8	224977		Ga. s.	Spare Time.....	34	23	53.2	14.3	6.2	1921	City Island, N. Y.....
8	227254		Ga. s.	Spartan.....	21	14	49.0	13.0	4.9	1916	Norfolk, Va.....
10	110113		Ga. s.	Sparkle.....	11	10	36.7	13.6	4.0	1886	Pleasant Plains, N. Y.....
11	224125		Ga. s.	Sparrow.....	7	6	31.2	9.5	2.6	1912	Chauvin, La.....
12	214944		Ol. s.	Sparrow III.....	25	17	52.5	13.3	15.8	1917	Rock Hall, Md.....
13	215351		Ol. s.	Spartan.....	18	12	49.5	12.2	4.5	1917	Los Angeles, Calif.....
14	218110		Ga. s.	Spartan.....	11	9	42.2	9.0	3.7	1903	New York, N. Y.....
15	225077		Ga. s.	Spar.....	11	9	28.3	7.2	3.1	1923	Kansas City, Mo.....
16	220182		Ga. s.	Special.....	11	6	40.2	10.5	3.3	1925	Plaquemine, La.....
17	205199		Ol. s.	Speeder.....	43	29	79.0	12.5	4.5	1908	Seattle, Wash.....
18	207923		Ga. s.	Speedway.....	15	10	59.8	10.4	3.8	1910	Orlolo, Md.....
19	210990		Ga. s.	Spencer.....	61	48	64.6	16.0	7.1	1913	Seattle, Wash.....
20	205865		Ga. s.	Spencer D. Fletcher.....	10	7	46.0	15.0	3.5	1908	Leemont, Va.....
21	225170		Ol. s.	SPENTONUSH No. 1.....	87	77	73.4	18.0	7.6	1903	New York, N. Y.....
22	205264		Ga. s.	Spilder.....	8	5	34.0	8.2	3.2	1908	Anacortes, Wash.....
23	210580		Ga. s.	Spilder.....	7	5	30.0	10.8	2.8	1912	Iglutak, Alaska.....
24	221747		Ga. s.	Spilder.....	7	5	31.0	9.5	3.0	1916	Belmar, N. J.....
25	222925		Ga. s.	Spildrift.....	11	7	37.7	9.2	6.3	1003	Albany, N. Y.....
26	117129		Ga. s.	Spokane.....	18	12	60.0	10.0	4.0	1902	Sidney, Wash.....
27	215274		Ol. s.	Spokane.....	34	28	62.4	15.3	6.8	1017	Olg Harbor, Wash.....
28	225824		Ga. s.	Spokane.....	30	29	64.9	20.5	3.2	1926	Plymouth, Wash.....
29	209308		Ga. s.	Sport.....	9	8	29.2	8.0	3.0	1904	Mainetowoc, Wis.....
30	213201		Ga. s.	Sport.....	6	6	25.0	8.2	3.1	1914	Green Bay, Wis.....
31	211912		Ga. s.	Sportsman.....	45	30	50.9	16.8	6.8	1913	Marco, Fla.....
32	216705		Ga. w.	Spot.....	7	7	34.0	9.0	2.5	1914	Louisville, Ky.....
33	116620		Ga. s.	Spray.....	9	9	27.0	13.4	4.0	1894	East Greenwich, R. I.....
34	116680		Ga. s.	Spray.....	8	5	32.3	11.8	3.1	1895	Gurrituck, N. C.....
35	117169		Ga. s.	Spray.....	15	12	46.7	12.2	4.1	1902	Fall River, Mass.....
36	201123		Ga. s.	Spray.....	13	9	50.0	9.7	3.0	1904	Sulzer, Alaska.....
37	205588		Ga. s.	Spray.....	7	7	37.8	9.2	2.7	1908	Atlantic, N. O.....
38	207021		Ga. s.	Spray.....	15	10	43.5	12.5	4.1	1909	McClellanville, S. C.....
39	203151		Ga. s.	Spray.....	7	5	28.0	8.9	3.9	1910	Traverse City, Mich.....
40	210532		Ga. s.	Spray.....	6	5	20.2	7.8	3.0	1910	Mainetowoc, Wis.....
41	211592		Ga. s.	Spray.....	14	11	47.2	12.0	3.5	1914	St. Andrews, Fla.....
42	215259		Ga. s.	Spray.....	39	20	49.0	15.6	7.0	1917	Toledo, Oreg.....
43	222801		Ga. s.	Spray.....	7	5	26.0	12.4	3.9	1907	Unknown.....
44	221707		Ga. s.	Spray VI.....	13	9	40.6	10.5	4.5	1925	Clayton, N. Y.....
45	226188		Ol. s.	Spring.....	23	11	47.9	13.2	5.5	1927	Oakland, Calif.....
46	225389		Ga. s.	Spring.....	9	0	33.8	9.8	4.2	1926	Houghton, Wash.....
47	225130		Ga. s.	Springer.....	8	5	34.2	9.3	4.1	1925	Quillcene, Wash.....
48	225117		Ol. s.	Springtime.....	23	9	45.8	12.8	6.2	1926	Los Angeles, Calif.....
49	116765		Ga. s.	Springwell.....	8	7	29.0	12.5	3.0	1926	Koy West, Fla.....
50	210051		Ga. s.	Spy.....	9	8	32.3	12.4	5.3	1892	Harrison, N. J.....
51	117181		Ol. s.	Squanto.....	133	81	105.0	24.6	10.8	1901	Essex, Mass.....
52	211265		Ga. s.	Squatter.....	15	14	37.2	10.2	3.9	1913	Marionette, Wis.....
53	226909		Ga. s.	Squedunk.....	8	5	33.0	9.0	4.1	1927	Olg Harbor, Wash.....
54	228900		Ga. s.	Squid.....	30	15	53.0	14.0	4.5	1920	Charleston, W. Va.....
55	221105		Ga. w.	Squirrel Hill.....	19	19	51.5	12.0	2.8	1921	Livermore, Ky.....
56	117091		Ol. s.	Squirrel.....	14	10	56.0	15.0	4.0	1901	Pocomoko City, Md.....
57	220372		Ga. s.	Stafford I.....	7	6	26.4	9.4	3.0	1920	Seattle, Wash.....
58	214966		Ga. s.	Stamund.....	22	14	41.5	12.4	6.0	1917	Tacoma, Wash.....
59	116943		Ga. s.	Standard.....	17	14	42.5	14.7	3.0	1900	Koy West, Fla.....
60	117135		Ga. s.	Standard.....	31	21	54.3	15.7	4.0	1902	Patchogue, N. Y.....
61	203240		Ga. s.	Standard.....	14	9	46.1	10.6	4.2	1906	Galveston, Tex.....
62	204773		Ga. s.	Standard.....	14	10	41.0	12.5	4.3	1907	Doekton, Wash.....
63	205372		Ga. s.	Standard.....	12	8	35.5	11.8	4.4	1908	Houghton, Wash.....
64	206397		Ga. s.	Standard.....	12	12	42.0	12.2	3.8	1909	Highlands, N. J.....
65	208188		Ga. s.	Standard.....	18	12	45.0	11.6	4.5	1911	Wrangell, Alaska.....
66	208668		Ga. s.	Standard.....	15	12	51.2	9.8	3.0	1911	Marshfield, Oreg.....
67	210721		Ga. s.	Standard.....	24	16	47.5	13.0	5.3	1912	Calano, P. R.....
68	212760		Ga. s.	Standard.....	10	6	30.0	10.7	4.0	1914	Camden, N. J.....
69	217385		Ga. s.	Standard.....	44	36	59.1	15.4	6.8	1918	Tacoma, Wash.....

¹ Formerly ga. s. Ora Endress.

² Formerly ga. s. Cirkenvenka.

³ Formerly [a] ga. s. Olga D.

[b] Mexican ga. s. Maria E.

[c] ga. s. Jodie M.

Line No.	Service	Crew	Horse-power	Name of owner	Home port	Address of owner
1	Frt.	4	b 75	W. J. Lawrie.....	Milwaukee, Wis.....	388 Beulah Avenue.
2	Frt.	1	90	South Shore Port Co. (Calif.).....	San Francisco, Calif.....	Sunnyvale, Calif.
3	Frt.	12	b180	do.....	do.....	Mountain View, Calif.
4	Fer.	2	35	C. Y. Clark.....	New York, N. Y.....	Shelter Island, N. Y.
5	Fsh.	0	20	Alaska Consolidated Canneries (Del.).....	Ketchikan, Alaska.....	
6	Fsh.	1	15	R. C. Muson.....	Seattle, Wash.....	Everett, Wash.
7	Fsh.	1	24	Samuel L. Jeffries.....	Philadelphia, Pa.....	Atlantic City, N. J.
8	Ins.	3	48	Jullus T. Phillipson.....	New York, N. Y.....	City Island, N. Y.
9	Ins.	4	50	Frank Bergdoll.....	do.....	218 Main Street, New Rochelle, N. Y.
10	Oys.	2	25	Ernest E. Ball.....	New Haven, Conn.....	89 Front Street.
11	Fsh.	2	14	Trasimon Pelegrin.....	New Orleans, La.....	Chunvin, La.
12	Tow.	2	60	J. H. Kramer.....	Elizabeth City, N. C.....	
13	Fsh.	1	b 45	Leo O'Brien.....	Los Angeles, Calif.....	623 Ridgeway Place.
14	Ins.	1	21	Joseph Thum.....	New York, N. Y.....	Whitestone, N. Y.
15	Misc.	2	23	H. J. Massman.....	Kansas City, Mo.....	3663 Madison Avenue.
16	Tow.	2	40	C. T. Tuller.....	New Orleans, La.....	Plaquemine, La.
17	Ins.	3	90	Kitsap County Transportation Co. (Wash.).....	Seattle, Wash.....	Pier 3.
18	Frt.	3	30	Reed "C" Oil Manufacturing Co. (Md.).....	Baltimore, Md.....	410 Keyser Building.
19	Fsh.	6	75	Booth Fisheries Co. (Del.).....	Seattle, Wash.....	Marion Building.
20	Mso.	1	25	W. W. Marshall.....	Reedville, Va.....	Morattico, Va.
21	Frt.	4	150	Spontophush Fuel Transport Service (Inc.) (N. Y.).....	New York, N. Y.....	33 West Forty-second Street.
22	Fsh.	1	10	Bert Jones.....	Port Townsend, Wash.....	Anacortes, Wash.
23	Frt.	1	5	John Olson.....	Nome, Alaska.....	Hancock, Alaska.
24	Pcs.	1	23	Dietrich F. Wahlers.....	Newark, N. J.....	Irvington, N. J.
25	Mso.	1	30	James D. Costello.....	New York, N. Y.....	Jersey City, N. J.
26	Fsh.	2	60	Pacific American Fisheries (Me.).....	Seattle, Wash.....	Bellingham, Wash.
27	Frt.	0	20	Paul Flomerge.....	Los Angeles, Calif.....	309 West Fifteenth Street, San Pedro, Calif.
28	Fer.	1	25	W. H. Switzieler.....	Portland, Ore.....	Plymouth, Wash.
29	Ins.	3	14	Peter J. Faso.....	Grand Haven, Mich.....	26 Howard Street.
30	Fsh.	3	10	Albert H. Leidel.....	Milwaukee, Wis.....	Green Bay, Wis.
31	Ins.	2	43	Hoseco Luko.....	Apalachicola, Fla.....	Thomasville, Ga.
32	Tow.	2	15	Walter Sains.....	Louisville, Ky.....	1000 River Road.
33	Frt.	2	8	Adelbert L. Northrup.....	Newport, R. I.....	Narragansett Pier.
34	Tow.	1	38	Henrico Lumber Co. (Inc.) (Va.).....	Newport News, Va.....	American National Bank Building.
35	Fsh.	2	25	Henry I. Lasell.....	Newport, R. I.....	14 Simmons Street.
36	Tow.	1	28	Ketchikan Spruce Mills (P. A.).....	Ketchikan, Alaska.....	
37	Tow.	1	24	S. D. Jones.....	New Bern, N. C.....	R. F. D. 3, Dover, N. C.
38	Tow.	2	20	Brown-Ingram Lumber Co. (Penn.).....	Georgetown, S. C.....	Poston, S. C.
39	Ins.	1	15	Arthur A. Spoor.....	Grand Haven, Mich.....	Muskegon, Mich.
40	Fsh.	2	b 14	Albin Peterson.....	Milwaukee, Wis.....	221 Starkweather Street, Marquette, Wis.
41	Ins.	1	40	Ed. W. Caulfield.....	Tampa, Fla.....	St. Petersburg, Fla.
42	Fsh.	6	50	Nordby Supply Co. (Wash.).....	Seattle, Wash.....	1300 Western Avenue.
43	Misc.	1	8	William F. Hefner.....	New York, N. Y.....	Oyster Bay, N. Y.
44	Ins.	1	24	Fred P. Cuppernull.....	Cape Vincent, N. Y.....	Clayton, N. Y.
45	Fsh.	1	b 75	Red Salmon Cannling Co. (Calif.).....	San Francisco, Calif.....	2 Pine Street.
46	Ins.	1	14	J. A. Taylor.....	Seattle, Wash.....	Houghton, Wash.
47	Fsh.	2	8	John Green.....	do.....	Everett, Wash.
48	Fsh.	0	50	Andria Vidovich.....	Los Angeles, Calif.....	San Pedro, Calif.
49	Tow.	2	30	M. F. Comer.....	Miami, Fla.....	Box 31.
50	Ins.	1	12	Henry H. Obner.....	Newark, N. J.....	65 Enbyan Place.
51	Fsh.	18	105	Iray Adams.....	Gloucester, Mass.....	31 Parke Avenue, Malden, Mass.
52	Fsh.	3	12	Frank F. Seldt.....	Milwaukee, Wis.....	Menominee, Mich.
53	Fsh.	1	25	W. J. Mehl.....	Tacoma, Wash.....	5115 North Highland Avenue.
54	Tow.	1	b 100	Walton Venable.....	Pittsburgh, Pa.....	240 Capitol Street, Charleston, W. Va.
55	Tow.	3	16	High View Mining Co. (Ky.).....	Louisville, Ky.....	Prentiss, Ky.
56	Oys.	3	60	M. C. Armstrong.....	Newport News, Va.....	Hampton, Va.
57	Frt.	1	7	Miners & Merchants Bank of Alaska.....	Nome, Alaska.....	
58	Misc.	2	40	Olaf Hanseth.....	Petersburg, Alaska.....	
59	Frt.	8	36	Thompson Fish Co. (Fla.).....	Key West, Fla.....	Foot Margaret Street.
60	Frt.	2	100	Wyle Lighterage Corporation (Del.).....	New York, N. Y.....	Fort Hamilton, N. Y.
61	Ins.	1	30	Albert Halley.....	Houston, Tex.....	1023 McKinney Street.
62	Fsh.	0	30	Peter C. Olsen.....	Seattle, Wash.....	Box 61, Port Madison, Wash.
63	Misc.	1	30	G. H. Armstrong.....	do.....	Willapa, Wash.
64	Frt.	2	18	Charles P. Irwin.....	Perth Amboy, N. J.....	Ited Bank, N. J.
65	Fsh.	4	5	Emil Meldahl.....	Wrangell, Alaska.....	
66	Ins.	1	60	Raymond Lendten.....	Newport, Ore.....	
67	Tow.	3	40	Hentze Sugar Co. (P. R.).....	San Juan, P. R.....	Vieques Island, P. R.
68	Frt.	1	37	United States Shipping Board.....	Norfolk, Va.....	
69	Fsh.	8	b 85	Van Camp Sea Food Co. (Calif.).....	Los Angeles, Calif.....	East San Pedro, Calif.

† Formerly ga. s. Irvin D. Baxter.
 ‡ Formerly ga. s. Irvin D. Baxter.
 § Formerly U. S. Engineer Corps st. s. Pontonler.

† Formerly ga. s. Islander II.
 ‡ Formerly ga. Schooner Squanto.
 § Formerly b British ga. s. Squanto.

Line No.	Official No.	Signal letters	Rtg	Name of vessel	Tonnage		Register dimensions			When built	Where built
					Gross	Net	Length	Breadth	Depth		
							Feet	Feet	Feet		
1	221368		Ga. s.	Standard.....	47	32	61.7	18.8	5.7	1924	S. Jacksonville, Fla.
2	224937		Ga. s.	Standard.....	0	6	35.2	10.3	4.9	1927	Hogulum, Wash.
3	227005		Ga. w.	STANDARD.....	61	44	79.6	18.0	3.5	1933	Point Pleasant, W. Va.
4	222709	MFBN	El. s.	STANDARD SERVICE.....	1,271	765	210.0	40.1	18.1	1923	San Francisco, Calif.
6	227524		Ol. s.	Standford.....	69	40	63.4	16.8	8.3	1928	Tacoma, Wash.
6	18348		Ga. s.	Stanhope.....	14	10	43.9	14.8	4.5	1885	Bristol, R. I.
7	207557		Ga. s.	Stanley.....	15	10	46.0	12.0	4.0	1910	Crittenden, Va.
8	211351		Ga. s.	Stanley.....	22	15	40.0	12.5	4.4	1913	Seattle, Wash.
9	212885		Ga. s.	Stanley.....	14	7	43.8	10.7	4.3	1914	Two Harbors, Minn.
10	213090		Ga. s.	Stanley.....	23	15	43.5	12.5	5.2	1915	Tacoma, Wash.
11	220904		Ga. s.	Stanley.....	13	11	39.7	12.9	6.4	1920	Westerly, R. I.
12	224497		Ga. s.	Stanley.....	13	9	37.7	13.0	4.4	1923	Wilmington, N. C.
13	213300		Ga. s.	Stanley, Jr.....	16	11	36.3	11.2	4.4	1915	Seattle, Wash.
14	222430		Ol. s.	Stanley II.....	25	22	65.0	17.8	2.9	1922	Swanton, Vt.
15	210189		Ga. s.	Stanley.....	12	11	28.8	7.2	4.2	1907	Clayton, N. Y.
16	213394		Ga. s.	Stanno.....	9	6	56.8	13.5	2.6	1916	Galveston, Tex.
17	116591		Ga. s.	Stanton.....	22	10	48.5	18.4	5.4	1893	Bridgeton, N. J.
18	221464		Ga. w.	Stanton.....	7	7	40.9	11.1	1.7	1921	Stanton, N. Dak.
19	116904		Ga. s.	Star.....	13	11	33.8	17.8	4.1	1898	Shipyards, Ga.
20	206127		Ol. s.	Star.....	12	8	40.2	9.2	3.6	1900	Prosper, Oreg.
21	209558		Ol. s.	Star.....	14	9	53.6	12.4	3.5	1912	Astoria, Oreg.
22	206697		Ga. s.	Star.....	20	13	49.5	12.6	5.7	1912	Noank, Conn.
23	211450		Ga. s.	Star.....	12	10	40.6	11.0	3.6	1913	Brooklyn, N. Y.
24	212335		Ga. s.	Star.....	43	35	61.3	16.0	7.0	1914	Pascagoula, Miss.
25	213883		Ga. s.	Star.....	16	12	37.8	11.0	5.2	1916	Seattle, Wash.
26	220063		Ol. s.	Star.....	52	28	68.3	17.2	7.1	1920	Los Angeles, Calif.
27	220384		Ga. s.	Star.....	42	29	56.4	15.6	7.0	1920	Olg Harbor, Wash.
28	221197		Ga. s.	Star.....	11	7	35.0	10.3	4.6	1921	Tacoma, Wash.
29	223559		Ga. w.	Star.....	12	12	45.6	10.1	2.2	1916	Newport, Ohio.
30	224581		Ga. s.	Star.....	11	11	31.6	9.4	1.5	1917	Cincinnati, Ohio.
31	227425		Ga. s.	Star.....	14	10	49.8	13.1	4.6	1918	Brooklyn, N. Y.
32	214763		Ga. s.	Star of Heaven.....	30	20	52.1	14.4	6.9	1917	Tacoma, Wash.
33	222282		Ga. s.	Star of the Bay.....	16	10	49.6	10.8	5.1	1910	Norfolk, Va.
34	213898		Ga. s.	Starcol.....	30	20	52.2	14.1	6.3	1916	Tacoma, Wash.
35	206209		Ga. s.	Starlegrad.....	12	11	34.5	11.6	4.7	1909	do.
36	116046		Ol. s.	Starlight.....	18	7	42.2	13.5	5.3	1894	California City, Calif.
37	218086		Ga. s.	Starlight.....	45	35	55.9	15.4	6.8	1910	Tacoma, Wash.
38	227018		Ga. s.	Starlight.....	14	11	39.2	10.9	4.3	1927	Sitka, Alaska.
39	211511		Ol. s.	Starling.....	25	17	56.9	13.2	5.4	1913	Seattle, Wash.
40	216936		Ol. s.	Starling.....	41	29	58.6	15.4	6.9	1918	Tacoma, Wash.
41	225930		Ga. s.	Starling.....	9	6	33.4	9.0	3.2	1923	Chassell, Mich.
42	227605		Ga. s.	Star Lito.....	8	5	33.7	0.4	5.1	1928	Olg Harbor, Wash.
43	224317		Ga. s.	Star.....	12	9	39.8	11.0	4.1	1913	Philadelphia, Pa.
44	116995		Ga. s.	Starlu.....	18	11	43.8	13.3	5.7	1900	East Muehlen, Mo.
45	224217		Ga. s.	Steady.....	18	12	42.6	10.2	4.1	1903	Unknown.
46	225935	MIGFP	Ol. s.	STEEL CHEMIST.....	1,691	974	250.3	43.0	17.2	1924	Kearny, N. J.
47	225508	MUBV	El. s.	STEEL ELECTRICIAN.....	1,691	974	250.3	43.0	17.2	1926	do.
48	116830		Ga. s.	Steelhead.....	35	21	50.1	14.8	6.0	1898	Fairhaven, Wash.
49	116614		Ga. s.	Steelman R. Lee, Jr.....	10	7	40.0	10.2	4.2	1894	Dorchester, N. J.
50	222002	MFCT	Ol. s.	STEELMOTOR.....	1,695	973	250.3	42.9	17.2	1923	Kearny, N. J.
51	223082	MFDT	Ol. s.	STEELENDOR.....	1,695	973	250.3	42.9	17.2	1923	do.
52	116788		Ga. s.	Stella.....	11	8	37.4	13.3	3.7	1881	Patchogue, N. Y.
53	227093		Ga. s.	Stella II.....	9	6	32.7	9.5	4.3	1927	Cape May, N. J.
54	221902		Ga. s.	Stella K.....	18	15	48.5	0.5	5.3	1905	Mare Island, Calif.
55	218814		Ga. s.	Stella P.....	9	7	30.8	13.0	2.9	1908	Cut Off, La.
56	116802		Ga. s.	Stella Adkins.....	11	10	38.0	14.0	2.8	1898	Galveston, Tex.
57	117189		Ga. s.	Stella Allen.....	14	11	41.0	12.4	2.5	1902	Morehead City, N. C.
58	218828		Ga. s.	Stella Maris.....	10	8	36.9	11.2	4.7	1912	Elizabeth, N. J.
59	117121		Ga. s.	Stella M. Collin.....	9	6	35.3	12.4	6.0	1902	Hremen, Mo.
60	116241		Ga. s.	Stephen Lark.....	14	10	57.0	16.6	4.6	1888	Tilghmans Island, Md.
61	06672		Ga. s.	Sterling.....	13	7	43.2	15.6	4.6	1903	Taftonville, N. Y.
62	116059		Ga. s.	Sterling.....	11	10	45.8	14.0	3.9	1895	Double Bayou, Tex.
63	203712		Ga. s.	Sterling.....	13	7	45.0	11.2	3.7	1906	Morehead City, N. C.
64	206422		Ol. s.	Sterling.....	8	5	36.1	9.2	3.4	1909	Clinton, Wash.
65	222570		Ga. s.	Sterling.....	110	75	80.0	20.1	10.3	1910	Charleston, S. C.
66	225333		Ga. s.	Sterling.....	20	11	51.7	13.9	4.7	1924	Peray, Va.
67	212802		Ga. s.	Sterling Brothers.....	9	0	42.0	10.8	3.9	1914	Crisfield, Md.
68	201469		Ol. s.	Sterling Sisters.....	23	15	61.0	16.2	4.6	1904	Selden, Va.
69	221084		Ga. s.	Steve V.....	12	12	45.5	14.4	3.9	1920	Buffalo, N. Y.
70	210738		Ga. s.	Steve Z.....	9	6	37.8	12.3	2.9	1907	Empire, La.

1 Formerly ga. s. North Star.
 2 Formerly U. S. N. hull No. 5048.

3 Formerly U. S. Navy ga. s. 991.
 4 Formerly U. S. Navy ga. s. 3689.

Motor Vessels

509

Line No.	Service	Crew	Horse-power	Name of owner	Home port	Address of owner
1	Tnk.	2	120	Standard Oil Co. (Ky.)	Louisville, Ky.	
2	Fsh.	1	b 20	John Berg	Seattle, Wash.	Toquiam, Wash.
3	Tow.	1	60	Standard Oil Co. (Ohio)	Cincinnati, Ohio	Columbus, Ohio
4	Tnk.	17	s 600	Standard Oil Co. of California (Del.)	San Francisco, Calif.	225 Bush Street
5	Fsh.	8	100	Pete Jugovich	Tacoma, Wash.	2205 North Twenty-ninth Street
6	Frt.	3	27	Frederick A. Gruno	New York, N. Y.	Grantwood, N. J.
7	Frt.	1	50	J. Q. Adams, jr.	Norfolk, Va.	Crittenden, Va.
8	Fsh.	6	20	Wm. Wellson	Ketchikan, Alaska	
9	Frt.	2	20	John E. Johnson	Duluth, Minn.	Caro Johnson Bros. & Co., Two Harbors, Minn.
10	Frt.	7	20	Joseph Johnson	Tacoma, Wash.	931 North Alder Street
11	Fsh.	2	22	Nelson E. Stinson	Newport, R. I.	New Shoreham, R. I.
12	Fsh.	4	40	Arent Olsen	Perth Amboy, N. J.	Seabright, N. J.
13	Fsh.	4	20	Axel Holmberg	Astoria, Ore.	256 Cambridge Avenue
14	Pas.	3	64	Edward Polssant	Burlington, Vt.	East Alburgh, Vt.
15	Pas.	2	20	Chas. Benson	Cape Vincent, N. Y.	Grindstone Island, N. Y.
16	Pas.	1	70	J. E. Peterson	Galveston, Tex.	3410 Avenue Q
17	Oys.	6	36	James D. Cobb	Philadelphia, Pa.	Port Norris, N. J.
18	Frt.	1	35	W. V. Jacobson	Pembina, N. Dak.	Stanton, N. Dak.
19	Pas.	2	25	Stevens Line Co. (S. C.)	Charleston, S. C.	Yonges Island, S. C.
20	Tow.	1	30	Rosa Ashton	Marshfield, Ore.	Coquille, Ore.
21	Tow.	2	75	Andrew Leo	Astoria, Ore.	524 Franklin Avenue
22	Fsh.	1	35	Edward A. Franks	Providence, R. I.	130 Ocean Street
23	Cod.	3	40	Stephen E. Flood	Boston, Mass.	Jamaica Plains, Mass.
24	Fsh.	7	30	Hilbbs Fish Co. (Fla.)	Tampa, Fla.	St. Petersburg, Fla.
25	Fsh.	4	16	Lou Martens	Petersburg, Alaska	
26	Fsh.	5	100	Union Oil Co. (Calif.)	Los Angeles, Calif.	Union Oil Building, Gig Harbor, Wash.
27	Fsh.	9	50	Mate Bakovic	Tacoma, Wash.	2022 Fourteenth Avenue
28	Fsh.	2	16	Axel Jaryl	Seattle, Wash.	Chester, Ohio
29	For.	2	25	Charles Cook	Cincinnati, Ohio	
30	Tow.	1	23	Orvill Butts	Louisville, Ky.	3422 Water Street
31	Pas.	2	60	Joseph Martinek	New York, N. Y.	424 East Seventy-sixth Street
32	Fsh.	7	40	Theodore Arklis	Seattle, Wash.	3432 Sixteenth Avenue West
33	Pas.	1	30	Clement Ferreira	Fall River, Mass.	350 Bay Street
34	Fsh.	2	50	Starr Collinson Packing Co. (Oreg.)	Portland, Oreg.	
35	Fsh.	6	16	P. A. Brockman	Tacoma, Wash.	Richmond Beach, Wash.
36	Tow.	1	b 50	Rhodes-Jameson & Co. (Calif.)	San Francisco, Calif.	401 Water Street, Oakland, Calif.
37	Fsh.	3	60	Sebastian Stuart Fish Co. (Wash.)	Seattle, Wash.	Spokane Street Dock
38	Fsh.	1	18	Peter John	Sitka, Alaska	
39	Tow.	2	100	N. L. Johnson	Seattle, Wash.	3454 Fifty-fourth Avenue NW
40	Fsh.	2	75	Robinson Packing Corporation (Wash.)	do.	Seward, Alaska
41	Fsh.	3	18	Tormala Brothers	Marquette, Mich.	Chassel, Mich.
42	Fsh.	1	16	George Green	Tacoma, Wash.	Gig Harbor, Wash.
43	Fsh.	1	60	Royal Tilford	New York, N. Y.	132 Willow Avenue, Hoboken, N. J.
44	Frt.	2	24	Thomas W. Cook	Eastport, Me.	Lubec, Me.
45	Fsh.	2	35	Vlola Angler	New Orleans, La.	Franklin, La.
46	Frt.	22	b 950	United States Steel Products Co. (N. J.)	New York, N. Y.	30 Church Street
47	Frt.	15	s 750	do.	do.	do.
48	Tow.	4	100	Pioneer Towing Co. (Wash.)	Seattle, Wash.	841 Railroad Avenue South
49	Oys.	0	25	Samuel Fox	Wilmington, Del.	Lelaps, Del.
50	Frt.	19	b 750	United States Steel Products Co. (N. J.)	New York, N. Y.	30 Church Street
51	Frt.	21	750	do.	do.	do.
52	Fsh.	3	24	Severin E. Johnson	Philadelphia, Pa.	North Wildwood, N. J.
53	Pas.	1	18	Charles S. Brant	do.	212 Congress Street, Cape May, N. J.
54	Fsh.	1	30	E. J. Coon	do.	Camden, N. J.
55	Oys.	3	12	Victor S. Pitro	New Orleans, La.	Cut Oil, La.
56	Msc.	1	10	J. D. Bertrand	Lake Charles, La.	Grand Chenier, La.
57	Frt.	10	20	Samuel E. Willis	Beaufort, N. C.	Harkers Island, N. C.
58	Msc.	1	20	D. J. Gonigal	New York, N. Y.	New Brighton, N. Y.
59	Pas.	2	10	Maxwell B. Clark	do.	Mamoronock, N. Y.
60	Oys.	2	30	C. B. Dunlavey	Reedville, Va.	Regent, Va.
61	Frt.	3	38	S. B. Law	New Haven, Conn.	West New Haven, Conn.
62	Frt.	2	24	Howard Stapp	Galveston, Tex.	Palacios, Tex.
63	Tow.	1	36	C. H. Sterling	Washington, N. C.	
64	Msc.	1	24	Frank O. Ryder	Tacoma, Wash.	3640 South E Street
65	Tow.	10	250	Marine Transit Corporation (N. Y.)	New York, N. Y.	17 Battery Place
66	Fsh.	7	35	J. A. Sterling	Newport News, Va.	Naxera, Va.
67	Frt.	1	25	W. L. Tull	Crisfield, Md.	Route 1
68	Frt.	2	14	C. E. Foreman	do.	Tyaskin, Md.
69	Fsh.	2	50	Chas. Volk	Sandusky, Ohio	
70	Oys.	2	12	Steve Zuvich	New Orleans, La.	Empire, La.

* Formerly U. S. Navy ga. s. 690.
* Formerly ga. s. H. C. Ellis.

† Formerly U. S. Navy ol. s. No. 46.
‡ Ol. s. Harbor Tug No. 46.

Line No.	Official No.	Signal letters	Rig	Name of vessel	Tonnage		Register dimensions			When built	Where built
					Gross	Net	Length	Breadth	Depth		
1	217323		Gn. s.	Stevadoro.....	10	6	Feet 37.6	Feet 11.5	Feet 3.5	1011	Chincoteague Island, Va.
2	222783		Gn. s.	Stewart Brothers.....	24	10	61.2	14.0	5.0	1923	Arlburg, Va.
3	209440		Gn. w.	Stewart-Peck.....	54	54	78.4	18.0	4.3	1911	Kansas City, Kans.
4	207480	LBMN	Ol. s.	Siletto.....	136	91	105.7	24.8	11.7	1010	Glooucester, Mass.
5	212205		Gn. s.	Stimson.....	27	18	40.1	13.4	5.3	1914	Seattle, Wash.
6	215104		Gn. s.	Stockton.....	14	9	54.0	11.8	3.7	1917	Stockton, Calif.
7	226567		Fl. s.	STOCKTON.....	2,407	1,003	242.5	40.2	17.3	1927	San Francisco, Calif.
8	202029		Gn. s.	Stone 3.....	14	10	50.0	13.4	3.0	1005	Southport, N. C.
9	212999		Gn. s.	Stone 4.....	12	8	40.4	12.0	3.0	1015do.....
10	106782		Gn. s.	Stone 6.....	71	47	54.3	20.5	6.3	1890	Nowark, N. J.
11	218846		Gn. s.	Stonewall Jackson.....	9	7	41.3	10.5	2.2	1912	Cut Off, La.
12	203081		Gn. s.	Stono.....	19	7	34.6	12.8	4.5	1900	Mount Pleasant, S. C.
13	208564		Gn. s.	Stork.....	17	12	44.6	13.2	5.0	1011	Port Hakeley, Wash.
14	220522		Gn. s.	Stormbird.....	9	6	42.0	10.5	4.7	1008	Morris Heights, N. Y.
15	219087		Gn. s.	Storm King.....	72	58	78.8	20.5	6.2	1019	Morehead City, N. C.
16	224704		Gn. s.	Storm King.....	10	8	35.8	11.0	3.9	1924	Fairton, N. J.
17	206007		Gn. w.	Stover.....	35	27	57.0	15.0	3.9	1003	Rerwick, La.
18	212262		Gn. w.	Stover.....	32	20	72.5	18.2	2.9	1914	Allemands, La.
19	117263		Gn. s.	Stranger.....	52	26	75.0	19.4	0.0	1903	Essex, Mass.
20	201310		Gn. s.	Stranger.....	40	33	62.4	20.0	5.5	1904	Pottersville, N. Y.
21	203641		Gn. s.	Stranger.....	14	10	41.0	13.7	4.0	1006	New Haven, Conn.
22	227473		Ol. s.	Stranger.....	13	9	37.8	10.8	5.0	1028	Everett, Wash.
23	203558		Gn. s.	Stroller.....	12	11	38.0	14.0	3.0	1006	Pntehogue, N. Y.
24	221445		Gn. s.	Stroller.....	7	5	33.4	10.7	4.5		Unknown.
25	221012		Gn. s.	Stroller II.....	8	5	48.4	11.8	1.0	1025	North Tonawanda, N. Y.
26	220182		Gn. s.	Strong Heart II.....	10	0	32.5	12.2	3.5	1902	Highland Heights, N. J.
27	218226		Gn. s.	Struggle.....	13	9	42.0	13.6	3.4	1010	Wasson, Me.
28	223511		Ol. s.	Sturdwell.....	15	10	30.2	13.2	5.0	1923	Solomons, Md.
29	214342		Gn. w.	Sturdy.....	15	14	30.2	8.1	2.5	1011	St. Louis, Mo.
30	213533		Gn. s.	Sturges.....	11	9	38.3	11.4	4.7	1015	San Diego, Calif.
31	203571		Gn. s.	Success.....	13	0	48.0	8.8	3.0	1900	Bay Center, Wash.
32	216034		Gn. s.	Success.....	18	14	40.0	13.4	4.0	1017	Apalachicola, Fla.
33	215090		Ol. s.	Success.....	11	7	39.7	11.3	3.8	1010	Alameda, Calif.
34	221550		Gn. s.	Success.....	7	0	32.1	10.2	3.5	1025	Beach Haven, N. J.
35	226080		Gn. s.	Success.....	8	6	29.0	10.3	3.5	1913	Doyhof, Alaska.
36	227100		Gn. s.	Success.....	29	13	61.1	12.9	4.8	1918	Hatter Park, Va.
37	227480		Ol. s.	Success.....	57	39	62.1	16.7	8.3	1928	Tacoma, Wash.
38	214105		Gn. s.	Success.....	11	7	37.6	12.4	4.8	1010	San Diego, Calif.
39	221200		Gn. s.	Suela.....	10	8	32.2	9.2	3.8	1918	Port Crescent, Wash.
40	206708		Gn. s.	Sultan.....	15	10	50.1	13.5	5.3	1908	San Francisco, Calif.
41	225593		Gn. s.	Sudan.....	15	13	40.0	9.8	4.4	1926	Seattle, Wash.
42	209023		Gn. s.	Sue.....	9	7	40.0	8.6	5.0	1011	Irvington, Va.
43	225757		Gn. w.	Sue.....	24	7	45.8	12.3	2.7	1920	Pearl, Ill.
44	220581		Gn. s.	Sue.....	6	5	32.6	9.5	3.5	1927	Howers, Del.
45	222907		Gn. s.	Sue Constance.....	18	0	44.0	12.9	5.3	1923	Reedville, Va.
46	225110		Gn. s.	Sue Lawson.....	30	14	57.6	16.8	6.2	1920	West Norfolk, Va.
47	219970		Gn. s.	Suenez.....	26	15	41.7	13.6	6.5	1920	Tacoma, Wash.
48	117192		Ol. s.	Suksun City.....	142	73	84.5	23.5	6.5	1902	San Francisco, Calif.
49	208147		Gn. s.	Sultsme.....	46	31	65.9	15.3	4.9	1011	Fort Myers, Fla.
50	220105		Ol. s.	Sultan.....	15	10	38.2	10.9	6.1	1920	Seattle, Wash.
51	220587		Ol. s.	Sumault.....	32	21	51.4	14.5	6.7	1927	Paulsbo, Wash.
52	203176		Gn. s.	Summer.....	11	8	46.7	10.0	4.1	1906	Everett, Wash.
53	209542		Gn. s.	Summer.....	50	31	61.4	18.0	7.8	1912	Seattle, Wash.
54	208871		Gn. s.	Sun.....	18	12	44.5	12.5	4.3	1911	Tacoma, Wash.
55	216708		Gn. s.	Sunapee.....	51	18	74.6	18.9	8.0	1918	East Boothbay, Me.
56	115730		Gn. s.	Sunbeam.....	20	17	46.3	17.0	4.3	1880	Tuckerton, N. J.
57	110801		Gn. s.	Sunbeam.....	7	5	25.4	12.0	3.8	1898	Hyannisport, Mass.
58	203271		Gn. s.	Sunbeam.....	8	0	32.0	8.6	2.8	1906	Tacoma, Wash.
59	209743		Gn. s.	Sunbeam.....	27	15	57.2	14.2	7.8	1912	Camden, Mo.
60	211916		Gn. s.	Sunbeam.....	21	10	44.3	13.8	5.3	1914	Seattle, Wash.
61	212482		Gn. s.	Sunbeam.....	11	0	42.8	10.0	3.3	1914	Do Lisle, Miss.
62	214338		Gn. s.	Sunbeam.....	7	5	29.5	8.3	4.1	1910	Seattle, Wash.
63	216381		Gn. s.	Sunbeam.....	6	5	20.2	8.1	3.8	1917do.....
64	219982		Gn. s.	Sunbeam.....	43	29	58.7	15.2	0.8	1920	Tacoma, Wash.
65	226577		Ol. s.	Sunbeam.....	53	36	62.0	10.8	7.8	1927do.....
66	227464		Ol. s.	Sunbeam.....	17	12	40.7	12.2	5.8	1928	Seattle, Wash.
67	227220		Gn. s.	SUNCO A-3.....	10	13	40.4	13.0	3.6	1928	Nashville, Tenn.
68	228846		Ol. s.	Sun-d'E.....	54	30	62.2	16.3	7.6	1927	Seattle, Wash.
69	145153		Gn. s.	Sundowner.....	28	10	53.0	17.6	4.6	1877	Middlesex County, Va.

¹ Formerly gn. s. Isabel,
² Formerly gn. s. Eva.

³ Formerly gn. s. Atlantic City,
⁴ Formerly gn. s. Viola.

Motor Vessels

511

Line No.	Service	Crew	Horse-power	Name of owner	Home port	Address of owner
1	Pas.	1	30	Phillips, The Oil Man (Va.).....	Newport News, Va.....	Box 240.
2	Frt.	2	25	W. A. Stewart, sr.....	Crisfield, Md.....	105 West Main Street.
3	Tow.	3	80	Kansas City Bridge Co. (Mo.).....	Kansas City, Mo.....	1012 Baltimore Avenue.
4	Cod.	15	120	Howard H. Tobey.....	Gloucester, Mass.....	80 Centennial Avenue.
5	Tow.	2	80	Willapa Towing Co. (Wash.).....	Seattle, Wash.....	Raymond, Wash.
6	Frt.	1	55	William Colberg.....	San Francisco, Calif.....	Stockton, Calif.
7	Fer.	14	b 1,800	Southern Pacific Co. (Ky.).....	do.....	65 Market Street.
8	Frt.	2	45	R. R. Stone.....	Wilmington, N. C.....	Corner Front and Water Streets.
9	Frt.	3	18	do.....	do.....	Do.
10	Frt.	5	200	Thomas H. Stone.....	do.....	do.
11	Oys.	3	20	Luke Simo Tesvich.....	New Orleans, La.....	518 Dumaine Street.
12	Frt.	2	12	S. G. Venning.....	Charleston, S. C.....	Mount Pleasant, S. C.
13	Fsh.	2	b 15	Gunder K. Gundersen.....	Seward, Alaska.....	Sanak, Alaska.
14	Pas.	1	65	William L. Beaudrot.....	Charleston, S. C.....	16 Queen Street.
15	Fsh.	18	100	Mrs. Georgia F. Taylor.....	Beaufort, N. C.....	Morehead City, N. C.
16	Fsh.	1	40	Charles W. S. Garrison.....	Philadelphia, Pa.....	Bridgeton, N. J.
17	Tow.	4	25	Coffen Bros. (La.).....	New Orleans, La.....	Morgan City, La.
18	Frt.	7	25	Paul Dufrene.....	do.....	Allemands, La.
19	Fsh.	0	60	Andrew Meade.....	Newport, R. I.....	8 Saunders Street.
20	Frt.	3	80	James Healing Co. (N. J.).....	New York, N. Y.....	Jersey City, N. J.
21	Pas.	3	20	Joseph A. Meloy.....	Miami, Fla.....	do.
22	Fsh.	2	16	H. M. Hebb.....	Seattle, Wash.....	Hotel Northern, 115 First Avenue, South.
23	Pas.	2	25	Robert G. Pierpont.....	Philadelphia, Pa.....	Wildwood, N. J.
24	Fsh.	2	15	Edward Bondecker.....	New York, N. Y.....	Care Wm. W. Stewart, 911 Brook Avenue.
25	Pas.	2	65	Phillip B. Palmer.....	Rochester, N. Y.....	Watkins, N. Y.
26	Pas.	1	20	Nelson E. Newbury.....	Philadelphia, Pa.....	Scranton, N. J.
27	Frt.	2	24	Turner Center System Association (Me.).....	Bath, Me.....	Wiscasset, Me.
28	Drg.	2	60	W. H. Gahagan Realty Co. (N. Y.).....	New York, N. Y.....	147 Remsen Street (B.).
29	Pas.	1	10	B. A. Hoak.....	Memphis, Tenn.....	Melville, La.
30	Fsh.	2	40	Van Camp Sea Food Co. (Calif.).....	San Diego, Calif.....	San Pedro, Calif.
31	Mso.	1	20	J. G. Smith.....	Wrangell, Alaska.....	do.
32	Fsh.	5	40	E. E. Saunders & Co. (Fla.).....	Pensacola, Fla.....	Palafox Street Wharf.
33	Frt.	1	50	Adella K. G. Peterson.....	San Francisco, Calif.....	951 Hudson Street.
34	Fsh.	4	20	Long Beach Fishery (N. J.).....	Philadelphia, Pa.....	Brant Beach.
35	Fsh.	2	20	Carl Wold.....	Petersburg, Alaska.....	do.
36	Tow.	2	100	Tilton Conklin, Jr.....	Norfolk, Va.....	327 Herman Avenue.
37	Fsh.	8	90	Nick Mosich.....	Tacoma, Wash.....	114 South Eighth Street.
38	Fsh.	1	25	H. B. Kidney.....	San Diego, Calif.....	Pacific Beach, Calif.
39	Pas.	1	30	Carl A. Whitehead.....	Seattle, Wash.....	6111 Greenwood Avenue.
40	Tow.	1	20	Daniel Contracting Co. (Calif.).....	San Francisco, Calif.....	603 Market Street.
41	Fsh.	1	100	Astoria & Puget Sound Canning Co. (Wash.).....	Seattle, Wash.....	South Bellingham, Wash.
42	Frt.	1	15	W. E. Headley.....	Reedville, Va.....	Sharps, Va.
43	Tow.	3	b 30	W. T. Watters.....	Peoria, Ill.....	Pearl, Ill.
44	Fsh.	1	22	David H. Coverdale.....	Wilmington, Del.....	Bowers, Del.
45	Fsh.	4	25	H. S. Lewis.....	Reedville, Va.....	do.
46	Fsh.	2	60	R. C. Lawson.....	Newport News, Va.....	Messick, Va.
47	Fsh.	1	35	Nakat Packing Corporation (N. Y.).....	Ketchikan, Alaska.....	do.
48	Frt.	6	100	Hunt, Hatch & Co. (Calif.).....	San Francisco, Calif.....	Webster Street Wharf.
49	Pas.	2	24	Palmer Ladd.....	Apalachicola, Fla.....	St. Marks, Fla.
50	Mso	3	40	C. R. Miller.....	Seattle, Wash.....	550 First Avenue S.
51	Fsh.	7	60	Savrin Olsen.....	do.....	Poulsbo, Wash.
52	Fsh.	3	32	Dave Hevan.....	Ketchikan, Alaska.....	Bellingham, Wash.
53	Fsh.	2	05	Chas. C. Robbins.....	Chicago, Ill.....	362 West Kinzie Street.
54	Fsh.	6	20	Booth Fisheries Co. (Del.).....	Seattle, Wash.....	Marlon Building.
55	Cod.	12	40	Edward H. Smith.....	Portland, Me.....	Swans Island, Me.
56	Frt.	2	30	William A. Anderson.....	Providence, R. I.....	Riverside, R. I.
57	Frt.	1	65	James C. Ward.....	New York, N. Y.....	541 East One-hundred and thirty-third Street.
58	Fsh.	2	15	Cliff Skrondal.....	Seattle, Wash.....	Box 99, Des Moines, Wash.
59	Frt.	2	50	Deer Island Granite Corporation (Me.).....	Rockland, Me.....	Stonington, Me.
60	Fsh.	1	40	Alaska Consolidated Canneries (Del.).....	Ketchikan, Alaska.....	do.
61	Frt.	3	12	Desporte Packing Co. (La.).....	Gulfport, Miss.....	Biloxi, Miss.
62	Fsh.	2	12	Henry Hammarlund.....	Seattle, Wash.....	2740 Westlake Avenue North.
63	Fsh.	1	30	R. A. Sahrwede.....	do.....	Care 6010 W. Marginal Way.
64	Fsh.	8	80	French Sardine Co. (Calif.).....	Los Angeles, Calif.....	Fish Harbor, San Pedro, Calif.
65	Fsh.	8	80	Martin Kunst.....	Tacoma, Wash.....	Box 12.
66	Fsh.	2	30	Arthur Jerstrom.....	Astoria, Oreg.....	Chinook, Wash.
67	Tow.	3	60	Standard Unit Navigation Co. (Del.).....	Nashville, Tenn.....	Foot Shelby Avenue.
68	Fsh.	8	00	Egill Eriksen.....	Ketchikan, Alaska.....	Caro Tongass Trading Co.
69	Oys.	2	30	M. L. Tillage.....	Newport News, Va.....	Gloucester Point, Va.

69 Formerly U. S. customs launch Powhatan.

6 Formerly ga. s. Crowley No. 14.

1 Formerly ga. s. Thomas J. Jackson.

Line No.	Official No.	Signal letters	Rig	Name of vessel	Tonnage		Register dimensions			When built	Where built
					Gross	Net	Length	Breadth	Depth		
1	201084		(G. s.)	Sunflower.....	20	10	51.3	12.2	5.6	1904	Manitowoc, Wis.
2	205760		(G. s.)	Sun Flower.....	22	15	57.0	13.5	4.0	1908	Mount Vernon, Wash.
3	207749		(G. s.)	Sunflower II.....	13	9	64.0	13.2	3.7	1910	Cedar Bayou, Tex.
4	220213		(G. s.)	Sunlight.....	46	23	61.1	15.5	7.1	1920	Los Angeles, Calif.
5	226390		(G. s.)	Sunlight.....	44	30	60.2	16.3	6.3	1927	Houghton, Wash.
6	214557	LGMK	(G. s.)	Sunlite.....	1,976	1,601	252.0	43.7	21.9	1916	Toledo, Ohio.
7	223949		(G. s.)	Sunny Day.....	12	8	38.2	12.0	4.2	1924	New Rochelle, N. Y.
8	226018	MGHL	(G. s.)	Sunoco..... [†]	1,213	738	216.2	40.1	14.0	1926	Chester, Pa.
9	213052		(G. s.)	Sunoco, Jr.....	20	20	50.5	15.5	6.3	1915	Fogartyville, Fla.
10	225311		(G. s.)	Sunoco Jr.....	120	81	100.0	19.1	9.0	1926	Chester, Pa.
11	225760	MGDL	(G. s.)	SUNOCO No. 4.....	274	218	142.0	23.5	11.2	1926	do.
12	227073	MGRB	(G. s.)	SUNOIL.....	8,946	5,429	480.6	66.0	30.8	1927	do.
13	116351		(G. s.)	Sunol.....	13	9	56.0	14.5	3.3	1890	Fishing Island, Md.
14	227001		(G. s.)	Sun Pal.....	9	7	32.5	11.0	3.8	1927	Parkertown, N. J.
15	214640		(G. s.)	Sunrays.....	40	33	55.0	15.1	6.7	1916	Tacoma, Wash.
16	203997		(G. s.)	Sunrise.....	13	9	40.0	9.2	3.3	1907	Marshfield, Oreg.
17	207107		(G. s.)	Sunrise.....	13	12	33.0	10.5	4.6	1909	Manitowoc, Wis.
18	209796		(G. s.)	Sunrise.....	17	15	41.9	12.0	4.2	1912	Ketchikan, Alaska
19	210928		(G. s.)	Sunrise.....	36	24	57.8	14.0	7.1	1919	Los Angeles, Calif.
20	222024		(G. s.)	Sunrise.....	9	6	35.0	10.8	4.0	1922	Leonardo, N. J.
21	223162		(G. s.)	Sunrise.....	6	5	28.5	9.0	3.4	1919	West De Pero, Wis.
22	225568		(G. s.)	Sunrise.....	42	29	58.0	27.5	4.0	1926	Greenport, N. Y.
23	226667		(G. s.)	Sunrise III.....	12	8	38.0	11.5	4.0	1927	Long Branch, N. J.
24	223670		(G. s.)	Sunrise No. 1.....	25	17	54.7	18.0	3.3	1924	Patchogue, N. Y.
25	204809		(G. s.)	Sunset.....	10	7	35.0	9.4	3.4	1907	Hallard, Wash.
26	206414		(G. s.)	Sunset.....	12	8	40.2	9.2	3.6	1909	Prosper, Oreg.
27	200948		(G. s.)	Sunset.....	35	24	56.3	16.0	6.4	1912	Tucuma, Wash.
28	214639		(G. s.)	Sunset.....	40	31	55.0	15.0	6.7	1916	do.
29	223251		(G. s.)	Sunset.....	11	7	32.5	10.4	4.4	1927	Petersburg, Alaska
30	223108		(G. s.)	Sunset.....	45	37	60.8	15.7	7.4	1923	Seattle, Wash.
31	224174		(G. s.)	Sunset.....	11	7	43.0	12.2	3.6	1924	Raymond, Wash.
32	225271		(G. s.)	Sunset.....	10	8	51.7	13.5	6.2	1926	Marshfield, Oreg.
33	86205		(G. s.)	Sunshine.....	11	9	48.7	13.5	4.1	1889	Osterville, Mass.
34	115070		(G. s.)	Sunshine.....	14	10	37.0	14.5	5.7	1872	Philadelphia, Pa.
35	116451		(G. s.)	Sunshine.....	15	10	42.0	15.6	6.1	1891	Balters Island, Fla.
36	213317		(G. s.)	Sunshine.....	15	14	45.5	9.2	6.6	1913	Alton, Ill.
37	222911		(G. w.)	Sunshine.....	24	8	63.3	10.6	2.0	1921	Creston, W. Va.
38	223782		(G. s.)	Sunshine.....	7	6	29.0	8.5	3.0	1923	Reelfoot, Tenn.
39	227299		(G. s.)	Sunshine II.....	13	9	53.0	14.0	4.4	1928	Los Angeles, Calif.
40	210189		(G. s.)	Sun Wing.....	18	15	42.3	12.6	5.8	1918	Seattle, Wash.
41	211336		(G. s.)	Sunwill.....	12	8	32.0	10.0	4.2	1913	Utsaladdy, Wash.
42	211132		(G. s.)	Superba.....	9	9	36.0	8.3	3.0	1913	New Boston, Ill.
43	209874		(G. s.)	Superior.....	86	58	64.5	19.0	9.4	1912	Winslow, Wash.
44	212031		(G. s.)	Superior.....	23	18	43.5	13.1	5.8	1915	Seattle, Wash.
45	216075		(G. s.)	Superior.....	39	20	55.9	15.3	7.1	1917	Gig Harbor, Wash.
46	217658		(G. s.)	Superior.....	8	5	32.0	9.4	4.0	1918	Bay Center, Wash.
47	221078		(G. w.)	Superior.....	10	8	50.5	10.1	2.7	1921	Pittsburgh, Pa.
48	225270		(G. s.)	Superior.....	20	12	53.4	18.0	7.0	1925	Portland, Oreg.
49	218124		(G. s.)	Superior Ship.....	17	11	52.2	11.0	5.0	1918	Superior, Wis.
50	221212	MCRP	(G. s.)	Supernco..... [†]	3,545	2,174	324.0	46.2	25.0	1921	Newark, N. J.
51	110		(G. s.)	Supply.....	7	7	30.3	11.3	2.0	1888	Greenport, N. Y.
52	223151		(G. s.)	Supply.....	31	21	60.3	16.9	6.3	1923	Keyport, N. J.
53	91632		(G. s.)	Supply 2.....	28	26	54.0	18.8	4.5	1883	Dias Creek, N. J.
54	221327		(G. s.)	Supply.....	66	52	58.8	18.4	7.7	1921	Cambridge, Md.
55	218447		(G. s.)	Supreme.....	7	6	33.5	9.3	3.2	1919	Wrangell, Alaska
56	220057		(G. s.)	Supreme.....	31	21	49.9	13.9	6.4	1920	Seattle, Wash.
57	224003		(G. s.)	Supreme.....	27	14	57.3	15.5	5.9	1924	San Diego, Calif.
58	221091		(G. s.)	Supreme.....	12	7	39.9	12.0	2.9	1925	Harvey, La.
59	212165		(G. s.)	Suquamish..... [†]	75	51	84.5	14.9	7.0	1914	Seattle, Wash.
60	218505		(G. s.)	Suro.....	14	10	41.5	10.5	3.1	1919	Hawesville, Ky.
61	213627		(G. s.)	Surf.....	135	92	88.0	30.2	6.1	1915	Alameda, Calif.
62	225011		(G. s.)	Surf.....	18	15	39.3	12.3	6.0	1925	Skowl Arm, Alaska
63	216165		(G. s.)	Surfman.....	24	6	58.2	12.5	6.7	1918	Camden, Mo.
64	110501		(G. s.)	Surprise.....	17	13	30.0	12.0	3.4	1892	Morgan City, La.
65	110580		(G. s.)	Surprise.....	11	7	33.0	11.0	4.0	1898	Charleston, S. C.
66	117167		(G. s.)	Surprise.....	120	64	88.5	30.0	6.0	1902	San Francisco, Calif.
67	213505		(G. s.)	Surprise.....	8	5	29.4	11.3	3.6	1915	Brunswick, Ga.
68	216430		(G. s.)	Surprise.....	11	7	45.0	11.0	3.6	1917	Amityville, N. Y.
69	222056		(G. s.)	Surprise.....	21	17	36.0	12.7	5.2	1922	Camden, Mo.
70	221828		(G. s.)	Susan.....	8	6	32.2	10.3	3.5	1918	Lavallette, N. J.

[†] Formerly ga. s. Peace.

[†] Formerly ga. s. City of Coos Bay.

[†] Formerly ga. s. Gunhilde.

Line No.	Service	Crew	Horse-power	Name of owner	Home port	Address of owner
1	Col.	5	50	Max Schroeder.....	Gloucester, Mass.....	Bradford Building.
2	Frt.	2	36	John L. Down.....	Seattle, Wash.....	Mount Vernon, Wash.
3	Pas.	1	60	Tom Leech.....	Galveston, Tex.....	2009 Avenue C.
4	Fsh.	8	80	Coast Fishing Co. (Calif.).....	Los Angeles, Calif.....	Wilmington, Calif.
5	Fsh.	3	80	Geo. A. Brown.....	Ketchikan, Alaska.....	
6	Frt.	20	320	Pacific Steamship Co. (Me.).....	Seattle, Wash.....	Railroad Avenue S.
7	Pas.	1	27	William F. Churchill.....	New York, N. Y.....	24 St. Joseph Street.
8	Tnk.	10	b 720	Sun Oil Co. (N. J.).....	Philadelphia, Pa.....	Finance Building.
9	Tow.	1	30	A. G. Eastman.....	Tampa, Fla.....	St. Petersburg, Fla.
10	Tnk.	4	75	Pentacola State Oil Co. (Fla.).....	Jacksonville, Fla.....	Corner Adam and Cedar Streets.
11	Tnk.	5	b 150	Sun Oil Co. (N. J.).....	Philadelphia, Pa.....	Finance Building.
12	Tnk.	40	b 2,700	do.....	do.....	Do.
13	Frt.	1	25	B. F. Roughton.....	Elizabeth City, N. C.....	
14	Pas.	1	35	Arthur J. Leigh.....	Philadelphia, Pa.....	West Creek, N. J.
15	Fsh.	7	b 60	Nikola Tonsch.....	Los Angeles, Calif.....	San Pedro, Calif.
16	Frt.	1	20	Umpqua River Navigation Co. (Oreg.).....	Marshfield, Oreg.....	Ordilner, Oreg.
17	Fsh.	4	b 30	Peter H. Jacobson.....	Sault Ste. Marie, Mich.....	Escanaba, Mich.
18	Fsh.	2	27	Carstens Packing Co. (Me.).....	Tacoma, Wash.....	Petersburg, Alaska.
19	Fsh.	7	50	Peter Dragich, Jr.....	Los Angeles, Calif.....	1410 South Center Street, San Pedro, Calif.
20	Fsh.	1	20	Sunrise Fish Co. (N. Y.).....	New York, N. Y.....	West Sayville, N. Y.
21	Fsh.	2	b 15	Fred R. Topel.....	Milwaukee, Wis.....	Pensaukee, Wis.
22	Fer.	2	60	Clifford Y. Clark.....	New York, N. Y.....	Shelter Island, N. Y.
23	Fsh.	4	40	Sunrise Fish Co. (N. Y.).....	do.....	West Sayville, N. Y.
24	Fsh.	7	64	do.....	do.....	Do
25	Tow.	2	20	Charles E. Christiansen.....	Seattle, Wash.....	721 West Spokane Street.
26	Pas.	1	15	F. E. Drano.....	Marshfield, Oreg.....	Bandon, Oreg.
27	Fsh.	7	50	Ottar Hofstad.....	Juneau, Alaska.....	Pillar Bay, Alaska.
28	Fsh.	7	50	Nik Marlesch.....	Tacoma, Wash.....	1101 Twenty-seventh Street.
29	Fsh.	3	20	C. Jacobsen.....	Petersburg, Alaska.....	
30	Fsh.	6	60	Haakon Thompson.....	Ketchikan, Alaska.....	
31	Tow.	1	75	Sunset Boat Co. (Wash.).....	Seattle, Wash.....	Raymond, Wash.
32	Fsh.	2	45	Cecil T. Holland.....	Marshfield, Oreg.....	Empire, Oreg.
33	Pas.	1	45	Clarence H. Burr.....	Bridgeport, Conn.....	Norwalk, Conn.
34	Frt.	2	12	Cesare Lombardo.....	New York, N. Y.....	70 Hamilton Avenue (B.).
35	Fsh.	2	40	Tona Schandall.....	do.....	115 Bay Forty-sixth Street (B.).
36	Pas.	1	24	J. L. Canala.....	Memphis, Tenn.....	649 South Belvedere.
37	Tow.	2	15	Hope Natural Gas Co. (W. Va.).....	Pittsburgh, Pa.....	
38	Pas.	1	18	O. P. Liles.....	St. Louis, Mo.....	Caruthersville, Mo.
39	Fsh.	3	b 100	Oswald A. Ozenne.....	Los Angeles, Calif.....	100 Central Avenue, Newport Beach, Calif.
40	Tow.	1	35	General Petroleum Corporation (Calif.).....	Seattle, Wash.....	Wilmington, Del.
41	Fsh.	4	20	Jack Matus.....	Juneau, Alaska.....	Petersburg, Alaska.
42	Pas.	1	22	F. E. Buner.....	Chicago, Ill.....	Now Boston, Ill.
43	Fsh.	3	200	Pacific American Fisheries (Me.).....	Ketchikan, Alaska.....	
44	Fsh.	6	32	John P. Johnson.....	do.....	6509 Phinney Avenue.
45	Frt.	1	80	Nolt Forde.....	Ketchikan, Alaska.....	Olinon, Wash.
46	Fsh.	1	15	W. H. McKean.....	Seattle, Wash.....	Long Beach, Wash.
47	Tow.	1	12	Mart Bowman.....	Pittsburgh, Pa.....	Morgantown, W. Va.
48	Fsh.	3	90	Mrs. Florence Buekle Gould.....	Astoria, Oreg.....	133 Astor Street.
49	Wrk.	1	60	Superior Shipbuilding Co. (W. Va.).....	Duluth, Minn.....	Superior, Wis.
50	Frt.	30	2,000	Submarine Boat Corporation (N. Y.).....	New York, N. Y.....	5 Nassau Street.
51	Pas.	1	15	Harry Carter.....	do.....	Hampton Bays, N. Y.
52	Frt.	4	70	Reliable Fuel Supply Co. (N. Y.).....	do.....	312 Senator Street (B.).
53	Frt.	2	75	do.....	do.....	Do.
54	Frt.	3	100	do.....	do.....	Do.
55	Fsh.	2	15	Peter Wilson.....	Ketchikan, Alaska.....	
56	Fsh.	6	40	J. S. Hansen.....	Seattle, Wash.....	3017 West Sixty-seventh Street.
57	Fsh.	6	75	Mary M. Corleae.....	San Diego, Calif.....	Point Loma, Calif.
58	Fsh.	2	35	John H. Croll.....	New Orleans, La.....	735 Louisiana Avenue.
59	Pas.	6	180	Kitsap County Transportation Co. (Wash.).....	Seattle, Wash.....	Pier 3.
60	Tow.	2	25	Delaware Coal Co. (Ky.).....	Louisville, Ky.....	Delaware, Ky.
61	Frt.	3	70	Larkin Transportation Co. (Calif.).....	San Francisco, Calif.....	Sacramento, Calif.
62	Fsh.	1	20	L. M. Garnett.....	Ketchikan, Alaska.....	Skowl Arm, Alaska.
63	Frt.	2	75	Addison Packing Co. (Me.).....	Bar Harbor, Me.....	Main Road.
64	Mso.	1	10	Oscar Borel.....	New Orleans, La.....	Franklin, La.
65	Frt.	2	12	K. W. Finch.....	Charleston, S. C.....	
66	Frt.	6	200	Hunt, Hatch & Co. (Calif.).....	San Francisco, Calif.....	Oakland, Calif.
67	Fsh.	2	20	Brunswick Canning Co.....	Brunswick, Ga.....	
68	Pas.	2	25	Chas. D. Stevens.....	New York, N. Y.....	Bellmore, N. Y.
69	Pas.	2	32	Benisch Bros.....	Bar Harbor, Me.....	Stoullington, Me.
70	Oys.	1	12	Arthur Luker.....	Philadelphia, Pa.....	Tuckerton, N. J.

¹ Formerly ga. s. Liberty No. 1.

² Formerly ga. s. (a) Mary W. Douglass.

³ Formerly ga. s. (b) Texaco 161.

⁴ Formerly ga. s. Aurora.

⁵ Formerly (a) ga. s. Surprise.

⁶ Formerly (b) U. S. Navy ga. s. Surprise.

* Reported sold to M. I. Garnett, but not yet redocumented.

Line No.	Official No.	Signal letters	Rlg	Name of vessel	Tonnage		Register dimensions			When built	Where built
					Gross	Net	Length	Breadth	Depth		
1	216710		Ga. s.	Susan II.	8	6	Feet 39.7	Feet 7.7	Feet 4.2	1907	Brooklyn, N. Y.
2	116094		Ga. s.	Susan A. Bryan	40	35	58.9	20.6	5.4	1886	St. Michaels, Md.
3	225722		Ol. w.	Susan W. Hughes	65	39	65.0	14.0	3.5	1926	Paducah, Ky.
4	116939		Ga. s.	Susanna	7	7	37.4	10.3	2.4	1900	Morhead City, N. C.
5	115817		Ga. s.	Susannah	17	6	44.4	19.2	4.2	1882	Manteo, N. C.
6	116397		Ga. s.	Susie	7	7	27.5	12.4	4.7	1891	Stonington, Conn.
7	117045		Ga. s.	Susie B.	6	5	30.0	11.6	3.4	1901	Baldwin, N. Y.
8	116647		Ga. s.	Susie C.	9	8	34.7	13.3	4.4	1894	Greenwich, Conn.
9	23863		Ga. s.	Susie Dirrickson	12	8	35.5	12.9	4.1	1870	Worcester Co., Md.
10	23046		Ga. s.	Susie C. Raynor	34	14	58.1	19.2	5.4	1871	Little Creek, Del.
11	116974		Ga. s.	Susie E. Parriss	17	17	55.0	15.9	4.0	1885	Oxford, Md.
12	222910		Ga. s.	Susie O. Carver	31	14	59.9	13.2	7.4	1923	Jonesport, Mo.
13	206666		Ga. s.	Susie P. Barnes	8	6	41.0	13.0	2.7	1909	Parkley, Va.
14	207228		Ga. s.	Sutwik	15	10	41.8	11.6	4.3	1910	Seattle, Wash.
15	225469		Ol. s.	Suzanne	22	15	45.2	14.3	5.9	1923	Broad Channel, N. Y.
16	226839		Ol. s.	Suzanne	9	6	36.5	11.5	4.4	1927	Sturgeon Bay, Wis.
17	216319		Ga. s.	Svea	7	7	29.5	9.5	4.1	1918	Port Madison, Wash.
18	216344		Ga. s.	Svea Ana	24	20	44.5	13.8	5.7	1917	Tacoma, Wash.
19	205862		Ga. s.	Swallow	9	8	33.8	8.8	3.3	1904	Manistee, Mich.
20	207558		Ga. s.	Swallow	11	9	29.5	9.3	3.0	1907	Manitowoc, Wis.
21	209281		Ga. s.	Swallow	24	14	68.5	15.4	4.7	1911	Crittenden, Va.
22	213920		Ga. s.	Swallow	9	6	44.7	12.0	2.2	1916	Port Aransas, Tex.
23	117168		Ga. s.	Swan	13	9	46.0	11.3	3.4	1902	Warrenton, Oreg.
24	204217		Ga. s.	Swan	7	6	27.0	8.6	4.0	1907	Frankfort, Mich.
25	207108		Ga. s.	Swan	8	7	31.0	9.0	3.2	1904	Manitowoc, Wis.
26	207123		Ga. s.	Swan	8	7	31.0	8.0	3.0	1904	Manistee, Mich.
27	215136		Ga. s.	Swan	11	10	26.8	9.1	3.5	1913	Marquette, Wis.
28	218301		Ga. s.	Swan	29	17	63.0	17.4	4.5	1919	West Norfolk, Va.
29	222197		Ga. s.	Swan	16	10	41.9	11.6	4.2	1922	Crisfield, Md.
30	222199		Ga. s.	Swan	9	6	35.5	10.0	3.5	1918	Bremerton, Wash.
31	223981		Ga. s.	Swan	12	9	30.0	11.6	5.0	1924	Seattle, Wash.
32	227323		Ol. s.	Swan	15	10	40.3	11.8	5.7	1928	Tacoma, Wash.
33	212394		Ga. s.	Swan II.	7	7	39.4	7.6	3.4	1913	Hurlington, Iowa
34	225252		Ga. s.	Swanbild	10	7	31.1	12.1	5.0	1925	Seattle, Wash.
35	116215		Ga. s.	Swannanoa	25	24	49.5	17.0	6.8	1883	Brooklyn, N. Y.
36	200146		Ga. s.	Swannanoa	25	25	55.5	12.3	7.4	1909	Morhead City, N. C.
37	216583	LMDT	Ol. s.	Swanson	141	76	102.4	19.9	8.4	1918	Weems, Va.
38	222521		Ga. s.	Swanson	10	7	37.6	12.1	3.6	1921	Deltaville, Va.
39	209651		Ga. s.	Swastika	7	5	30.6	10.0	5.5	1912	Manteo, N. C.
40	225931		Ol. s.	Swastika	152	77	91.0	25.9	7.0	1926	Antioch, Calif.
41	218567		Ga. s.	Sweetheart	8	6	39.5	7.5	2.2	1914	Sault Ste. Marie, Mich.
42	220470		Ga. s.	Sweetheart	12	6	42.2	10.2	3.3	1913	Port Clinton, Ohio
43	224047		Ga. s.	Sweetheart	14	5	44.1	15.3	4.5	1924	Pascagoula, Miss.
44	212905		Ga. s.	Sweet Home	27	18	40.8	13.7	6.1	1915	Tacoma, Wash.
45	212831		Ga. s.	Swell	9	7	43.0	12.5	3.0	1914	Georgiana, Fla.
46	77578		Ga. s.	Swift	17	12	43.5	11.8	3.2	1903	Morhead City, N. C.
47	216207		Ga. s.	Swift	9	7	34.7	9.9	5.0	1918	Seattle, Wash.
48	221613		Ga. s.	Swift No. 2	31	15	68.2	15.8	3.9	1921	Morhead City, N. C.
49	207090		Ga. s.	Swinomish	18	12	40.9	12.5	4.5	1910	Anacortes, Wash.
60	205800		Ga. s.	Swordfish	10	8	32.6	12.4	3.7	1906	Noank, Conn.
61	200082		Ga. s.	Sybil	14	9	42.5	10.3	4.2	1899	San Francisco, Calif.
62	210927		Ga. s.	Sybil	6	6	25.0	10.9	5.1	1912	Mattacombia, Fla.
63	23051		Ga. s.	Sybil	12	12	40.0	15.7	3.5	1901	Greenport, N. Y.
64	117055		Ga. s.	Sybil	14	10	48.3	11.1	3.7	1901	Astoria, Oreg.
65	213405		Ga. s.	Sybil	23	20	47.5	16.2	3.7	1916	Tuckerton, N. J.
66	110194		Ga. s.	Sylvan Dell	14	6	43.5	16.5	4.3	1888	Dividing Creek, N. J.
67	116903		Ga. s.	Sylvester	14	6	40.3	13.8	5.8	1899	Rockland, Me.
68	117240		Ga. s.	Sylvester Decker	26	21	49.4	14.8	4.6	1903	Bridgport, Conn.
69	207020		Ga. s.	Sylvia	9	8	34.8	12.7	3.7	1908	Galveston, Tex.
70	214753		Ga. s.	Sylvia	6	5	35.5	9.7	2.1	1917	Williston, N. C.
71	206900		Ol. s.	Sylvia	28	19	62.4	13.5	5.5	1909	Millford, Del.
82	226282		Ga. s.	Sylvia	41	30	55.8	15.5	7.4	1927	Seattle, Wash.
83	226771		Ga. s.	Sylvia	6	6	31.0	10.0	2.8	1927	Marshallburg, N. C.
84	216921		Ga. s.	Sylvia S.	7	6	27.8	9.0	3.0	1918	St. James, Mich.
85	208596		Ol. s.	Sylvia W. Deal	42	21	71.7	17.2	7.0	1911	East Hootlibay, Me.
86	221139		Ga. s.	SYRACUSE SOCIETY	533	401	188.5	28.4	11.8	1921	Elizabeth, N. J.
87	207285		Ga. w.	T. BASCO	11	0	42.1	8.0	2.8	1911	Poplar Bluff, Mo.
88	221021		Ga. s.	T. B. 1.	6	5	31.7	9.2	3.2	1912	Long Branch, N. J.
89	222016		Ga. s.	T. B. 4.	7	6	35.0	10.0	3.5	1922	Sea Isle City, N. J.
90	227340		Ga. s.	T. B. 5.	8	5	37.2	10.0	3.6	1928	North Wildwood, N. J.
91	213820		Ga. s.	T. Conklin, Jr.	22	14	55.3	15.0	4.9	1915	Crittenden, Va.

1 Formerly U. S. Navy ga. s. 5134.

1 Formerly Ol. s. Stanley-Robert.

Motor Vessels

515

Line No.	Service	Crew	Horsepower	Name of owner	Home port	Address of owner
1	Mso.	2	14	Otto Balluff.....	New York, N. Y.....	211 Bay Thirty-fifth Street (B.)
2	Frt.	5	36	Frank McCabe.....	Charleston, S. C.....	114 Rutledge Avenue.
3	Tow.	3	75	River Products Co. (Penn.).....	Nashville, Tenn.....	First and Jefferson Streets.
4	Mso.	2	16	W. M. Wells.....	Beaufort, N. C.....	Morohead City, N. C.
5	Frt.	1	40	W. George Thompson.....	Washington, N. C.....	Swan Quarter, N. C.
6	Fsh.	1	10	John J. Healy.....	Newport, R. I.....	East Greenwich, R. I.
7	Pas.	1	18	William B. Morrison.....	New York, N. Y.....	160 Central Avenue, Baldwin, N. Y.
8	Oys.	1	10	Stanley G. Chard.....	Bridgeport, Conn.....	Greenwich, Conn.
9	Frt.	2	18	Yonge Simmons, Jr.....	Charleston, S. C.....	Mount Pleasant, S. C.
10	Oys.	6	25	Boyd M. Robbins.....	Philadelphia, Pa.....	Port Norris, N. J.
11	Frt.	2	10	Charles W. Pope.....	Cambridge, Md.....	Oxford, Md.
12	Frt.	2	45	E. W. Wallace.....	Jonesport, Me.....	Millbridge, Me.
13	Mso.	1	15	Cecil Ray Jester.....	Cape Charles, Va.....	Chincoteague, Va.
14	Fsh.	3	40	Booth Fisheries Co. (Del.).....	Seattle, Wash.....	Marlon Building.
15	Tow.	3	120	Standard Dredging Co.....	New York, N. Y.....	Woolworth Building.
16	Fsh.	5	30	Smith Fishing Co.....	Chicago, Ill.....	Waukegan, Ill.
17	Fsh.	2	12	Carl Dennis.....	Ketchikan, Alaska.....	
18	Fsh.	5	35	Elias Hansen.....	Sitka, Alaska.....	
19	Fsh.	2	12	Charles C. Cross.....	Grand Haven, Mich.....	Charlevoix, Mich.
20	Fsh.	2	12	Heret S. Johnson.....	do.....	South Manitow, Mich.
21	Oys.	5	60	M. C. Armstrong.....	Newport News, Va.....	Hampton, Va.
22	Mso.	2	36	A. S. Sims.....	Corpus Christi, Tex.....	Port Aransas, Tex.
23	Mso.	1	35	Katala Co. (N. Y.).....	Cordova, Alaska.....	
24	Fsh.	1	12	William J. Schram.....	Grand Haven, Mich.....	Omena, Mich.
25	Fsh.	3	24	Edwin G. Herlache.....	Millwaukee, Wis.....	Brussels, Wis.
26	Fsh.	2	28	Ross J. Bell.....	Grand Haven, Mich.....	Cherboygan, Mich.
27	Fsh.	3	12	Frank Wisner.....	Millwaukee, Wis.....	Marinetta, Wis.
28	Frt.	2	36	Virginia Electric Welding Co. (Va.).....	Norfolk, Va.....	
29	Frt.	1	30	William T. Sterling.....	Cristfield, Md.....	127 Chesapeake Avenue.
30	Pas.	2	35	Fred T. Klein.....	New York, N. Y.....	735 East One hundred and sixty-sixth Street.
31	Fsh.	4	30	J. H. Jacobson.....	Seattle, Wash.....	7057 Eleventh Avenue NW.
32	Fsh.	2	30	Henry Furlon.....	Ketchikan, Alaska.....	
33	Pas.	1	35	Hurlington Sand & Gravel Co.....	Des Moines, Iowa.....	
34	Fsh.	2	7	Werner, Wallin.....	Seattle, Wash.....	624 Fairview Avenue north.
35	Pas.	7	50	Albert M. Sullivan.....	Charleston, S. C.....	95 Wentworth Street.
36	Pas.	2	30	B. G. Willis.....	Elizabeth City, N. C.....	Avoca, N. C.
37	Frt.	6	100	Hellows & Squires Co. (Va.).....	Reedville, Va.....	Ocran, Va.
38	Frt.	2	14	Charles W. Crockett.....	Cape Charles, Va.....	Tangier, Va.
39	Pas.	1	15	Walter L. Cox.....	Manteo, N. C.....	
40	Frt.	2	b 150	Rio Vista Lighterage Co. (Calif.).....	San Francisco, Calif.....	Rio Vista, Calif.
41	Pas.	1	29	Arthur LaRoue.....	Marquette, Mich.....	Eckerman, Mich.
42	Pas.	2	60	J. W. Milner.....	Gulfport, Miss.....	
43	Fsh.	2	24	Earl Bryant.....	Mobile, Ala.....	Bayou La Hatre, Ala.
44	Fsh.	7	30	A. Haugland.....	Seattle, Wash.....	Anacortes, Wash.
45	Pas.	2	12	H. O. Sjostram.....	St. Augustine, Fla.....	Port Pierce, Fla.
46	Frt.	2	25	H. J. Ramsaur.....	Wilmington, N. C.....	Winnabow, N. C.
47	Fsh.	2	20	Tom Burns.....	Ketchikan, Alaska.....	
48	Frt.	2	50	R. E. McCrary.....	Wilmington, N. C.....	Swift & Co.
49	Fsh.	5	27	Demetrie Hotovitzky.....	Unalaska, Alaska.....	
50	Frt.	1	21	G. Francis Jenkins.....	Vineyard Haven, Mass.....	Osanold, Mass.
51	Frt.	1	50	E. Opsgon.....	Unalaska, Alaska.....	Dillingham, Alaska.
52	Fsh.	2	10	J. B. Allen.....	Key West, Fla.....	Cedar Keys, Fla.
53	Oys.	2	b 25	John C. McNell.....	Now Haven, Conn.....	64 South Water Street.
54	Mso.	2	35	A. C. Krollder.....	Ketchikan, Alaska.....	
55	Frt.	2	35	Sommers Hickman.....	Miami, Fla.....	Box 4032.
56	Oys.	5	18	Charles Pettit.....	Philadelphia, Pa.....	Hivalve, N. J.
57	Cod.	4	24	Jose Jepsion.....	Houcester, Mass.....	Rockport, Mass.
58	Frt.	5	60	Stanley L. Tallmadge.....	Bridgeport, Conn.....	57 Woodward Avenue, Norwalk, Conn.
59	Fsh.	2	14	Mrs. B. D. Jackson.....	Galveston, Tex.....	Port Lavaca, Tex.
60	Frt.	2	15	David Davis.....	Beaufort, N. C.....	Williston, N. C.
61	Frt.	12	75	Texas Co. (Del.).....	Wilmington, Del.....	7 West Tenth Street.
62	Fsh.	8	70	Jens Olsen.....	Seattle, Wash.....	2566 Morgan Street.
63	Pas.	1	32	Reuben Driscoll, Jr.....	Philadelphia, Pa.....	Tuckerton, N. J.
64	Fsh.	3	14	Robert Gordon.....	Grand Haven, Mich.....	St. James, Mich.
65	Frt.	2	60	Seacoast Canning Co. (Me.).....	Eastport, Me.....	Sea Street.
66	Tnk.	7	b 300	Standard Oil Co. (N. Y.).....	New York, N. Y.....	26 Broadway.
67	Pas.	1	60	Morehouse Stave & Manufacturing Co. (Ill.).....	St. Louis, Mo.....	Morehouse, Mo.
68	Fsh.	6	15	Taylor Brothers Fish Co. (N. J.).....	Philadelphia, Pa.....	Wildwood, N. J.
69	Fsh.	6	20	do.....	do.....	Do.
70	Fsh.	6	20	do.....	do.....	Do.
71	Frt.	2	90	T. Couklin.....	Norfolk, Va.....	Do.

* Formerly ga. s. John F. Bell.

† Formerly ga. s. Chas. E. Hopkins.

Line No.	Official No.	Signal letters	Rlg	Name of vessel	Tonnage		Register dimensions			When built	Where built
					Gross	Net	Length	Breadth	Depth		
1	212072		Ga. s.	T. F.	67	52	59.7	25.4	7.6	1014	San Pedro, Calif.
2	226336		Ga. s.	T. F.	19	17	40.0	13.2	2.0	1026	Houma, La.
3	212075		Ga. s.	T. A. Illiole	12	9	37.4	9.5	4.8	1914	Lone Tree, Ark.
4	213852		Ga. s.	T. C. Hurst	19	15	51.8	12.5	5.1	1915	West Norfolk, Va.
5	202128		Ga. s.	T. E. Stevenson	8	8	49.4	12.8	3.2	1905	Oriolo, Md.
6	145901		Ga. s.	T. E. Wells	12	10	46.0	15.3	3.4	1901	Scranout, Miss.
7	145500		Ga. s.	T. F. Fletcher	15	5	52.0	15.0	3.6	1888	Flag Pond, Va.
8	203783		Ga. s.	T. H. C.	18	15	44.7	14.8	4.2	1906	Bridgport, Conn.
9	215209		Ga. s.	T. I. P.	8	5	37.1	10.2	2.4	1917	Fishers Landing, N.Y.
10	227552		Ga. s.	T. I. P.	33	27	60.3	19.9	4.4	1928	Clayton, N. Y.
11	145558		Ga. s.	T. M. Taylor	14	11	44.0	16.0	2.7	1890	Atlantic, N. C.
12	222021		Ga. s.	T. N. G.	41	44	65.1	21.0	3.3	1922	Clinton, Iowa
13	145174		Ga. s.	T. Q. Olliam	20	10	52.0	16.9	3.4	1878	Norfolk, Va.
14	203191		Ga. s.	T. W. Anderson	26	22	58.0	17.0	4.8	1906	Criftenden, Va.
15	145340		Ga. s.	T. W. Bush	10	9	49.0	14.6	3.4	1883	Fairmount, Md.
16	213705		Ga. s.	T. W. Graham	12	5	38.8	12.0	3.2	1915	Awendaw, S. C.
17	211638		Ga. w.	T. Y. Kenney	6	5	50.8	13.2	1.9	1913	Witchee, W. Va.
18	207053		Ga. s.	T. & B.	11	8	41.4	11.3	2.6	1909	Cut Off, La.
19	202182		Ga. s.	T. and W.	13	9	43.5	11.3	4.5	1905	Olympia, Wash.
20	93201		Ga. s.	Tabor Boy	49	45	73.0	18.3	8.6	1902	New York, N. Y.
21	213708		Ga. s.	Tackler	12	10	35.4	10.4	3.0	1915	Tracyton, Wash.
22	211563		Ga. s.	Tacoma	7	7	26.2	8.4	3.4	1913	Green Bay, Wis.
23	219056		Ol. s.	Tacoma	13	8	44.7	14.3	3.4	1919	North Glrard, Pa.
24	221552		Ga. w.	Tacoma	22	11	42.6	9.6	3.0	1921	Beardstown, Ill.
25	216107		Ga. s.	Tacora	8	6	34.1	9.4	4.0	1918	Seattle, Wash.
26	227707		Ol. s.	Tagalak	71	48	65.3	18.1	9.1	1928	Tacoma, Wash.
27	211247		Ga. s.	Tagatof	24	10	41.0	13.3	5.4	1913	Seattle, Wash.
28	215245		Ol. s.	Talohah	19	16	42.8	13.0	6.4	1917	do
29	214741		Ga. s.	Tahoma	43	18	55.4	15.5	7.6	1917	Tacoma, Wash.
30	218055		Ga. s.	Takan	21	14	45.0	12.6	5.4	1910	Seattle, Wash.
31	221315		Ga. s.	Takliez	10	8	35.7	10.1	3.0	1912	New York, N. Y.
32	227025		Ga. s.	Ta-Kit-E-Z	10	6	36.7	10.5	2.0	1927	De Vallis Bluff, Ark.
33	222370		Ga. s.	Taku	50	31	69.1	17.0	5.7	1898	San Francisco, Calif.
34	227160		Ol. s.	Taku	16	11	39.3	11.4	6.2	1928	Tucoma, Wash.
35	207265		Ga. s.	Taku II	14	10	52.0	11.3	4.0	1910	Seattle, Wash.
36	145868		Ga. s.	Taku Jack	19	9	48.0	9.0	3.5	1901	Astoria, Oreg.
37	220168		Ga. s.	Talamanca	30	18	58.3	10.4	7.3	1920	Boston, Mass.
38	212127		Ga. s.	Talofa	31	23	60.4	15.3	9.1	1914	Tottenville, N. Y.
39	211226	LCWQ	Ol. s.	TAMARACK	119	104	118.9	18.8	9.6	1913	New York, N. Y.
40	222148		Ol. s.	Tamho II	15	10	44.0	14.0	4.7	1922	Brooklyn, N. Y.
41	216042		Ga. s.	Tamiami	193	70	80.7	20.8	10.7	1918	Miami, Fla.
42	219575	LVNK	Ol. s.	TAMPA	5,959	3,703	401.9	54.2	31.3	1920	Tampa, Fla.
43	221901		Ga. s.	Tampa	11	11	42.1	12.4	2.9	1925	Stacy, N. C.
44	220072		Ga. s.	Tan	9	6	30.4	9.7	4.6	1920	Olg Harbor, Wash.
45	222526		Ga. s.	Tanana	10	7	52.4	10.4	2.6	1922	Tanana, Alaska
46	226210		Ga. s.	Tanger	12	8	37.6	11.7	2.6	1920	Swansboro, N. C.
47	212312		Ga. s.	Tango	40	18	58.0	14.9	0.0	1914	Seattle, Wash.
48	213115		Ga. s.	Tango	17	12	40.4	12.0	3.8	1915	Ketchikan, Alaska
49	206241		Ga. s.	Tar Heel	10	9	40.0	12.2	3.3	1900	Fort Pierce, Fla.
50	145491		Ga. s.	Tarpon	14	11	48.0	13.0	3.9	1884	Long Island City, N.Y.
51	206072		Ga. s.	Tarpon	9	7	31.1	10.1	4.0	1900	Cleveland, Ohio.
52	145765		Ga. s.	Tartar	14	9	45.7	14.2	4.0	1898	Peekskill, N. Y.
53	225251		Ga. s.	Taseo Lee	10	6	43.0	11.1	4.2	1925	Irvington, Va.
54	205008		Ga. s.	TASHENBERG BROTHERS.	11	9	35.5	9.7	4.5	1902	Buffalo, N. Y.
55	208577		Ga. s.	Tasmanian	10	7	33.9	9.6	3.7	1911	Decatur, Wash.
56	208108		Ga. s.	Tatoosh	63	51	74.2	16.8	6.7	1911	Tacoma, Wash.
57	215345		Ga. s.	Tatoosh	31	21	50.4	14.3	7.3	1917	Seattle, Wash.
58	221191		Ga. s.	Tatoosh	18	12	46.7	12.7	6.0	1924	Hadlock, Wash.
59	225923		Ga. s.	Tatoosh	59	31	58.5	16.5	7.7	1927	Olg Harbor, Wash.
60	214250		Ga. s.	Taylor	10	10	42.8	12.7	2.9	1916	Sealevel, N. C.
61	145514		Ga. s.	Teal	5	5	28.0	12.5	3.8	1886	Norwalk, Conn.
62	226317		Ol. s.	Teal	29	9	41.8	13.2	5.2	1927	Oakland, Calif.
63	208600		Ga. s.	Teaser	11	10	32.6	9.2	3.4	1911	Ludington, Mich.
64	226361		Ga. s.	Teaser	16	11	40.4	11.4	5.6	1927	Port Blakely, Wash.
65	202627		Ga. s.	Teazer	69	69	91.3	24.0	9.8	1905	Essex, Mass.
66	220033		Ga. s.	Tebu	11	9	28.0	10.9	2.8	1910	Middleburg, Fla.
67	145800		Ga. s.	Tecumseh	41	18	65.8	18.8	8.8	1899	Essex, Mass.
68	207218		Ga. s.	Teddy	14	9	42.0	11.7	2.7	1910	Astoria, Oreg.
69	212520		Ga. s.	Teddy	11	6	44.2	11.0	3.0	1914	Punta Gorda, Fla.
70	212981		Ga. s.	Teddy	15	10	47.0	8.9	3.6	1915	Marlanna, Ark.
71	221410		Ga. w.	Teddy	13	12	29.6	7.2	2.0	1924	Birchwood, Tenn.
72	213055		Ga. s.	Teddy J	19	13	40.9	13.1	5.8	1915	Seattle, Wash.

1 Formerly ga. s. Clifton.
 1 Formerly ga. s. ^a Majorie.
 1 Formerly ga. s. ^b Robin.

1 Formerly ga. s. ^a Danna.
 1 Formerly ga. s. ^b Lady Anne.

Motor Vessels

517

Line No.	Service	Crew	Horse-power	Name of owner	Home port	Address of owner
1	Fer.	1	75	San Pedro Transportation Co. (Calif.)	Los Angeles, Calif.	San Pedro, Calif.
2	Msc.	2	20	Norris Hoquet	New Orleans, La.	Houma, La.
3	Fsh.	4	16	George Davis	Juneau, Alaska	Killsnoo, Alaska
4	Fsh.	3	50	R. W. Du Bois	Philadelphia, Pa.	Fort Norris, N. J.
5	Oys.	1	20	William E. Walker	Cape Charles, Va.	Exmore, Va.
6	Fsh.	3	24	B. H. Storke	Gulfport, Miss.	Pecan, Miss.
7	Frt.	2	21	Helen Hudgins	Norfolk, Va.	Hobson, Va.
8	Frt.	3	40	Warren Oyster Co. (R. I.)	Providence, R. I.	Warren, R. I.
9	Frt.	1	25	Thousand Island Park Association	Cape Vincent, N. Y.	Thousand Island Park, N. Y.
10	Fer.	1	50	do.	Ogdensburg, N. Y.	Do.
11	Frt.	2	14	Valentino Taylor	Beaufort, N. C.	Sealevel, N. C.
12	Pass.	1	40	Calhoun-St. Charles Ferry Co. (Mo.)	St. Louis, Mo.	436 South Teresa Avenue.
13	Frt.	2	24	J. W. Marshall	Newport News, Va.	West Point, Va.
14	Frt.	2	70	Edward Kost	Bridgeport, Conn.	Stratford, Conn.
15	Frt.	4	4	Raymond Marshall	Annapolis, Md.	Deale, Md.
16	Pass.	2	8	Clyde Powell	Miami, Fla.	Box 4121.
17	Tow.	1	20	Roy Q. Sams	Pittsburgh, Pa.	Parkersburg, W. Va. ¹
18	Frt.	2	21	Pierre Toups	New Orleans, La.	Cent Off, La.
19	Pass.	2	16	Ira W. Libby	Seattle, Wash.	Parkersburg, Wash.
20	Msc.	6	50	Tabor Roy Trust	New Bedford, Mass.	Marion, Mass.
21	Fsh.	4	16	Peerless Consolidated Mines (T. A.)	Ketchikan, Alaska	
22	Fsh.	1	8	H. Fredword	Milwaukee, Wis.	Oconto, Wis.
23	Fsh.	5	55	William H. Schneider	Erie, Pa.	446 West Fourth Street.
24	Tow.	1	12	John Edlen	Peoria, Ill.	Mercedosa, Ill.
25	Fsh.	3	18	John A. Eastman	Seattle, Wash.	6531 Twenty-seventh Avenue N.W.
26	Fsh.	8	180	George A. Hengerty	Tacoma, Wash.	3012 North Fifteenth Street.
27	Fsh.	7	20	Alaska Consolidated Canneries (Del.)	Ketchikan, Alaska	
28	Fsh.	2	27	Harry F. Eaton	Seattle, Wash.	Coyle, Wash.
29	Fsh.	8	50	W. Pierce	Ketchikan, Alaska	
30	Fsh.	4	35	Petersburg Packing Co. (Wash.)	Petersburg, Alaska	
31	Pass.	2	16	Henry D. Brown	Philadelphia, Pa.	Atlantic City, N. J.
32	Pass.	1	60	F. M. Houdlette	Memphis, Tenn.	General Delivery, Do Valls Bluff, Ark.
33	Fsh.	3	70	Pioneer Sea Foods Co. (Wash.)	Juneau, Alaska	Cordova, Alaska.
34	Fsh.	2	30	Isaac Rosenovold	Sitka, Alaska	Care Deep Sea Fisherman's Union, Ketchikan, Alaska.
35	Pass.	1	40	W. W. Noyes	Ketchikan, Alaska	
36	Fsh.	2	29	Frank Capp	do.	
37	Frt.	5	40	United Fruit Co. (N. J.)	Boston, Mass.	131 State Street.
38	Pass.	2	75	Daniel Rabonnel, Jr.	Charleston, S. C.	54 Broad Street.
39	Frt.	3	120	M. L. Clark	Elizabeth City, N. C.	107 North Rondo Street.
40	Fsh.	2	60	William G. Cronan	New York, N. Y.	1036 Madison Street (B.).
41	Fsh.	4	200	Ljn G. Greene	Miami, Fla.	General delivery.
42	Frt.	37	2,000	United States Shipping Board	Tampa, Fla.	
43	Fsh.	1	20	Ralph Gaskill	Beaufort, N. C.	Stuy, N. C.
44	Fsh.	2	25	John J. Wold	Tacoma, Wash.	Burley, Wash.
45	Frt.	1	60	H. F. Ilyram	Seward, Alaska	Nemana, Alaska.
46	Frt.	1	30	Alex Moore	Beaufort, N. C.	Swansboro, N. C.
47	Tow.	1	75	Charlotte S. Burrowes	San Francisco, Calif.	Alameda, Calif.
48	Msc.	1	32	Richard Hofstad	Petersburg, Alaska	
49	Pass.	1	16	Eugene S. Roberts	Miami, Fla.	Homestead, Fla.
50	Fsh.	1	39	H. B. Royall	Tampa, Fla.	Box, 548 St. Petersburg, Fla.
51	Wld.	1	25	Interlako Engineering Co. (Ohio)	Cleveland, Ohio	Cuyahoga River and Jefferson Street Bridge.
52	Frt.	2	35	Irving L. Sullivan	New York, N. Y.	589 St. Marks Avenue (B).
53	Frt.	1	24	C. L. Carter	Reedville, Va.	Itemo, Va.
54	Frt.	2	25	Tashenberg Brothers	Huffalo, N. Y.	45 Illinois Street.
55	Msc.	1	30	Paul Owens	Petersburg, Alaska	
56	Fsh.	5	120	Booth Fisheries Co. (Del.)	Seattle, Wash.	600 Marlon Building.
57	Fsh.	7	40	Kristian Martinsen	Ketchikan, Alaska	
58	Tow.	2	40	J. H. Lundgren	Seattle, Wash.	Port Blakely, Wash.
59	Fsh.	8	50	Kuzma Barcott	Tacoma, Wash.	Everett, Wash.
60	Frt.	2	20	Theodore S. Meekins	Manteo, N. C.	
61	Frt.	1	8	Thorsten O. Stabell	Bridgeport, Conn.	South Norwalk, Conn.
62	Fsh.	1	b 70	Alaska Packers Association (Calif.)	San Francisco, Calif.	111 California Street.
63	Fsh.	1	18	Edmund Holland	Grand Haven, Mich.	Ludington, Mich.
64	Fsh.	3	20	E. I. Lavett	Seattle, Wash.	Port Blakely, Wash.
65	Cod.	10	60	Gorton-Pow Vessels Co. (Mass.)	Gloucester, Mass.	Howe Square.
66	Msc.	1	24	Thomas Jones	Jacksonville, Fla.	Switzerland, Fla.
67	Fsh.	8	36	Bay Fisheries Co. (Fla.)	Pensacola, Fla.	St. Andrews, Fla.
68	Pass.	2	25	Juneau Ferry & Navigation Co. (Alaska)	Juneau, Alaska	
69	Frt.	1	25	West Coast Fish Co.	Tampa, Fla.	Punta Gorda, Fla.
70	Pass.	1	50	A. C. Johnson	Memphis, Tenn.	Helena, Ark.
71	Tow.	1	0	W. H. Helton	Chattanooga, Tenn.	Birchwood, Tenn.
72	Fsh.	5	35	John Otness	Petersburg, Alaska	

^a Formerly ga. s. Blue Bird.
^b Formerly ga. s. Widgeon.
^c Stalla II.

¹ Formerly ga. s. John A. Baker.

Line No.	Official No.	Signal letters	Rlg	Name of vessel	Tonnage		Register dimensions			When built	Where built
					Gross	Net	Length	Breadth	Depth		
1	223562		Ga. s.	Teddy P.	32	22	62.0	17.1	6.5	1924	Wildwood, N. J.
2	213129		Ga. w.	Teddy No. 2	15	12	65.0	14.0	2.4	1915	Hanging Rock, Ohio
3	214014		Ga. w.	Teddy No. 3	15	13	64.3	14.0	2.5	1916	do.
4	205134		Ga. s.	Teddy Bear	21	14	42.8	14.7	4.8	1908	Seattle, Wash.
5	201758		Ga. s.	Teddy Roosevelt	13	6	36.5	13.5	0.0	1905	Friendship, Mo.
6	203053		Ga. s.	Teddy Roosevelt	14	10	45.1	12.6	3.6	1906	Astoria, Ore.
7	221735		Ga. s.	Teo Rec.	14	10	40.5	13.6	4.2	1924	Erlo, Pa.
8	200711		Ga. w.	Telegram	14	8	51.3	12.9	3.5	1904	Westwego, La.
9	220734		Ga. s.	Telegram	7	6	31.5	10.0	3.5	Unknown
10	221997		Ga. s.	Telegram	14	12	36.4	12.3	4.8	1922	Fernandina, Fla.
11	202001		Ga. s.	Telegraph	8	7	36.3	9.0	4.4	1905	Lynn, Mass.
12	146969		Ga. s.	Telephone	7	5	36.5	7.7	2.8	1903	Marshfield, Ore.
13	207889		Ga. s.	Temiskaming	9	8	43.0	8.0	3.1	1909	Georgetown, S. C.
14	145871		Ol. s.	Tempest	46	31	68.5	17.2	6.1	1901	Everett, Wash.
15	225483		Ga. s.	Templar	17	13	39.7	10.7	4.1	1917	Hoston, Mass.
16	211203		Ga. s.	Tennessee	18	12	38.3	11.9	4.6	1913	Seattle, Wash.
17	222050		Ol. w.	Tennessee	24	15	59.0	14.0	2.3	1923	Metropolis, Ill.
18	227690		Ga. s.	Tennessee	13	9	15.7	11.6	4.9	1918	Los Angeles, Calif.
19	226015		Ga. w.	Tennessee No. 2	51	32	62.0	16.0	2.1	1926	Paducah, Ky.
20	210268		Ga. s.	Texco	7	7	29.0	8.2	3.0	1912	Juneau, Alaska
21	207656		Ga. s.	Teresa	8	5	30.0	10.5	3.8	1910	Colby, Wash.
22	223817		Ga. s.	Tern	16	11	44.6	11.5	5.2	1924	Mystic, Conn.
23	219189		Ga. s.	Terrell	21	11	45.5	12.3	4.9	1919	Mobile, Ala.
24	93183		Ga. s.	Texaco	14	9	42.4	13.3	4.8	1901	Patchogue, N. Y.
25	216807		Ga. s.	Texaco 80	13	11	37.4	10.5	5.0	1918	New York, N. Y.
26	215823	LJIN	Ol. s.	TEXACO 124	226	128	96.5	23.0	10.3	1917	Bath, Me.
27	215876	LJMG	Ol. s.	TEXACO 125	226	128	96.5	23.0	10.3	1917	do.
28	77210		Ga. s.	Texaco 144	44	33	69.3	19.6	6.2	1896	Patchogue, N. Y.
29	218001	LQWV	Ol. s.	TEXACO 145	500	350	147.7	30.1	12.4	1919	Bath, Me.
30	218187	LRJP	Ol. s.	TEXACO 140	484	324	147.7	30.1	12.4	0191	do.
31	218416	LRTC	Ol. s.	TEXACO 147	481	324	147.7	30.1	12.4	1919	do.
32	121242		Ga. s.	Texaco 179	16	14	45.7	14.1	3.6	1902	Bridgeport, Conn.
33	223429		Ga. s.	Texaco 184	93	77	73.2	21.3	0.6	1923	South Jacksonville, Fla.
34	214862		Ga. s.	Texas	23	16	43.7	14.4	6.0	1917	Tacoma, Wash.
35	219971		Ga. s.	Texas	44	30	61.2	14.7	7.1	1920	Los Angeles, Calif.
36	223310		Ga. s.	Texas	15	11	45.5	9.4	3.0	1908	Saint Joseph, Mich.
37	204124		Ol. s.	Texoll	31	17	57.0	14.6	6.3	1906	Hoston, Mass.
38	202836		Ol. s.	Thad Street	90	57	83.4	21.6	10.5	1906	Essex, Mass.
39	206688		Ga. s.	Thalassa	11	11	37.1	11.0	3.4	1909	Warren, R. I.
40	221495		Ga. s.	That's All	10	10	35.2	10.7	2.9	1912	Hoston, Mass.
41	213707		Ga. w.	The Albert Hill	7	5	41.0	10.8	2.9	1915	Houma, La.
42	224251		Ga. s.	The Boys	78	44	102.0	17.0	6.4	1924	Morehead City, N. C.
43	145856		Ga. s.	The Chalfont	15	11	49.6	15.0	4.1	1904	Atlantic City, N. J.
44	222860		Ga. s.	The Dalles	9	6	40.0	10.6	3.0	1923	St. Paul, Minn.
45	212969		Ga. s.	The Estero	41	26	52.8	15.5	2.8	1915	Estero, Fla.
46	210917		Ol. s.	The Grant	13	8	41.3	11.0	5.7	1913	San Diego, Calif.
47	127518		Ga. s.	The Gruyling	21	19	48.5	15.6	5.5	1901	Baltimore, Md.
48	203758		Ga. s.	The Limit	6	6	28.0	12.0	3.7	1906	Osterville, Mass.
49	213463		Ga. s.	The Mist	6	5	26.0	8.0	3.3	1915	Sturgeon Bay, Wis.
50	209900		Ga. s.	The Moravian	14	9	38.1	10.5	5.2	1912	Seattle, Wash.
51	224064		Ol. s.	The Moravian	55	43	57.3	17.3	7.0	1924	Bethel, Alaska
52	210191		Ga. s.	The Only One	12	8	40.8	11.0	4.5	1911	New York, N. Y.
53	216968		Ga. s.	The Owl	19	12	45.4	14.9	4.9	1918	Portland, Me.
54	223862		Ga. s.	The Rogue	60	40	61.5	28.3	6.2	1927	St. Helens, Ore.
55	221208		Ga. s.	The Russell	33	19	56.8	16.0	5.5	1924	Amburg, Va.
56	226261		Ga. s.	The Shadow	14	11	33.5	10.6	4.6	1920	Ellison Bay, Wis.
57	221018		Ga. s.	The Undine	14	10	41.0	9.8	4.4	1906	Tiburon, Calif.
58	222507		Ga. w.	The Wolf	25	25	62.5	15.5	3.1	1922	Williston, N. Dak.
59	01425		Ga. s.	Thelma	25	21	49.5	18.0	5.8	1881	Nounk, Conn.
60	200356		Ga. s.	Thelma	9	7	45.0	13.0	3.7	1903	Fitchetts, Va.
61	202497		Ga. s.	Thelma	10	6	39.0	10.5	4.8	1903	Smyrna, N. C.
62	202598		Ga. s.	Thelma	20	17	47.8	17.0	4.1	1905	Fairbank, Md.
63	204454		Ga. s.	Thelma	11	7	35.5	9.7	3.0	1907	Astoria, Ore.
64	205210		Ga. s.	Thelma	20	13	53.4	12.0	4.2	1908	Seattle, Wash.
65	208185		Ga. s.	Thelma	13	9	47.6	11.2	3.3	1911	Astoria, Ore.
66	208905		Ga. s.	Thelma	15	9	52.9	13.5	4.1	1911	Velasco, Tex.
67	211001		Ga. s.	Thelma	14	11	58.0	14.0	3.9	1913	Irvington, Va.
68	211181		Ol. s.	Thelma	53	28	70.8	17.3	8.3	1913	Essex, Mass.

¹ Formerly U. S. Navy ga. s. No. 2864.
² Formerly ga. s. Mildred.
³ Formerly ga. s. No. 6.

⁴ Formerly ga. s. Thuban.
⁵ Formerly st. s. ^a Jessie R.
⁶ Formerly st. s. ^b Sea Coast.

Motor Vessels

519

Line No.	Service	Crew	Horse-power	Name of owner	Home port	Address of owner
1	Fsh.	4	60	Walentz Adamczyk.....	Philadelphia, Pa.	Quakertown Pa.
2	Tow.	2	32	Ironton Gravel Co. (Ohio).....	Cincinnati, Ohio.	Ironton, Ohio.
3	Tow.	2	40	do.	do.	Do.
4	Frt.	3	20	Joseph Bernard.....	Nome, Alaska.	Do.
5	Cod.	2	16	Carrabelle Fish & Oyster Co. (Fla.).....	Apalachicola, Fla.	Carrabelle, Fla.
6	Pas.	2	40	Olo Nygaard.....	Astoria, Oreg.	Motor Route A.
7	Fsh.	5	45	T. B. Walker.....	Erie, Pa.	West Twenty-sixth and Hampton Road.
8	Frt.	2	16	Peter Rielardelli.....	New Orleans, La.	Lockport, La.
9	Pas.	1	18	Nils Felstad.....	New York, N. Y.	Clason Point Park, N. Y.
10	Fsh.	2	80	P. O. Johnston.....	Miami, Fla.	P. O. 132, West Palm Beach, Fla.
11	Msc.	1	30	Charles J. Wilburn.....	New York, N. Y.	213 Conover Street (B.).
12	Tow.	1	15	John J. Slien.....	Marshfield, Oreg.	North Bend, Oreg.
13	Msc.	2	25	A. A. Richardson.....	Georgetown, S. C.	Columbia, S. C.
14	Tow.	4	150	Chesley Tug & Barge Co. (Wash.).....	Seattle, Wash.	Ferry Dock.
15	Fsh.	2	20	H. M. Thomas.....	do.	1706 California Avenue.
16	Fsh.	6	20	Booth Fisheries Co. (Del.).....	do.	Marlon Building.
17	Tow.	2	60	J. O. Ashman.....	Paducah, Ky.	410 North Fourth Street.
18	Pas.	2	b 40	D. H. Monstad.....	Los Angeles, Calif.	505 South Broadway, Re- dondo Beach, Calif.
19	Tow.	1	120	J. O. Ashman.....	Paducah, Ky.	410 North Fourth Street.
20	Fsh.	1	12	Sunny Point Packing Co. (Wash.).....	Ketchikan, Alaska.	do.
21	Fsh.	1	10	Hugo Frederikson.....	Sitka, Alaska.	do.
22	Ptl.	1	165	State of Connecticut.....	Hartford, Conn.	do.
23	Ten.	2	100	Atlantic Gulf & Pacific Co. (W. Va.).....	New York, N. Y.	13 Park Row.
24	Fsh.	2	70	Herman Tolly.....	do.	Long Beach, N. Y.
25	Msc.	1	38	Texas Co. (Del.).....	Wilmington, Del.	7 West Tenth Street.
26	Tnk.	5	b 325	do.	do.	do.
27	Tnk.	5	b 325	do.	do.	do.
28	Frt.	2	25	do.	do.	do.
29	Tnk.	13	b 400	do.	do.	do.
30	Tnk.	13	b 400	do.	do.	do.
31	Tnk.	13	l 400	do.	do.	do.
32	Frt.	2	42	do.	do.	do.
33	Tnk.	2	60	do.	do.	do.
34	Fsh.	7	35	Emil Johnson.....	Seattle, Wash.	1423 Warren Avenue.
35	Fsh.	8	85	Mato Spanje.....	Los Angeles, Calif.	San Pedro, Calif.
36	Pas.	3	60	B. O. Johnson.....	Corpus Christi, Tex.	222 Peoples Street.
37	Frt.	3	45	A. C. McLoon & Co.....	Stockland, Mo.	McLoon Wharf.
38	Ptl.	4	72	W. L. Anderson.....	Charleston, S. C.	Bayces Wharf.
39	Oys.	1	10	Long Island Oyster Farms (N. Y.).....	New York, N. Y.	Northport, N. Y.
40	Pas.	2	20	Lester Bowling.....	Philadelphia, Pa.	Elmer, N. J.
41	Tow.	3	15	Honma Cypress Co. (La.).....	New Orleans, La.	Houma, La.
42	Fsh.	18	100	C. C. Coddington.....	Beaufort, N. C.	Charlotte, N. C.
43	Pas.	2	18	Lewis S. Adams.....	Philadelphia, Pa.	Atlantic City, N. J.
44	Pas.	1	30	Carl C. Muller.....	St. Paul, Minn.	Taylor Falls, Minn.
45	Frt.	3	48	Charles E. Farbes.....	Tampa, Fla.	Clewiston, Fla.
46	Pas.	2	45	Hermosa Amusement Corporation (Calif.).....	San Francisco, Calif.	Mills Building.
47	Frt.	2	25	Mary Elizabeth Hayden.....	Alexandria, Va.	Coast, Va.
48	Cod.	3	16	John A. Nelson.....	Gloucester, Mass.	Rockport, Mass.
49	Msc.	2	b 10	Ernest P. Nobel.....	Milwaukee, Wis.	Suwyer, Wis.
50	Msc.	2	20	Society of United Brethren for Propagating the Gospel among the Heathen (Pa.).....	Pittsburgh, Pa.	Bethel, Alaska.
51	Pas.	2	60	Moravian Mission of North America (Pa.).....	Seward, Alaska.	Bethel, Alaska.
52	Tow.	1	50	Albert Munden.....	Norfolk, Va.	812 Olney Road.
53	Frt.	1	26	Franklin C. Smith.....	Portland, Mo.	South Portland, Mo.
54	Fer.	6	65	State of Oregon (Oreg.).....	Marshfield, Oreg.	Cure State Highway Com- mission.
55	Oys.	2	36	A. L. Marshall.....	Crisfield, Md.	Tyleron, Md.
56	Fsh.	3	b 10	Hilbor A. Erickson.....	Milwaukee, Wis.	Ellison Bay, Wis.
57	Pas.	1	35	Paul Schinman.....	San Francisco, Calif.	1722 Fillmore Street.
58	Fer.	2	20	D. P. McIntosh.....	Peublna, N. Dak.	Williston, N. Dak.
59	Msc.	3	64	Charles Kriser.....	New York, N. Y.	Flushing, N. Y.
60	Fsh.	2	24	Wm. L. Taylor.....	Newport News, Va.	Seaford, Va.
61	Tow.	2	24	J. R. Bowen.....	New Horn, N. C.	Bridgetown, N. C.
62	Oys.	3	30	Arthur Windfohr.....	Philadelphia, Pa.	Port Norris, N. J.
63	Msc.	1	22	Perley O. Anderson.....	Astoria, Oreg.	Stella, Wash.
64	Tow.	2	30	James Hutecheon.....	Tacoma, Wash.	4530 Sixth Avenue.
65	Fsh.	1	35	Columbia River Packers Association (Oreg.).....	Astoria, Oreg.	252 Third Street.
66	Tow.	2	100	Culver Shell Dredging Co. (Tex.).....	Galveston, Tex.	Matagorda, Tex.
67	Oys.	2	15	B. B. Lewis.....	Reedville, Va.	Smrks, Va.
68	Cod.	12	60	Martin L. Welch.....	Gloucester, Mass.	26 Chestnut Street.

⁶ Formerly ga. s. Frank C. Pettis.

⁷ Formerly ga. s. Palm.

⁸ Formerly ga. s. Hortense.

⁹ Formerly U. S. Navy ga. s. 1140.

¹⁰ Formerly ga. y. Cleonla.

¹¹ Formerly ga. s. Marlan.

Line No.	Official No.	Signal letters	Rig	Name of vessel	Tonnage		Register dimensions			When built	Where built
					Gross	Net	Length	Breadth	Depth		
1	217035		Ga. s.	Thelma	26	17	47.0	13.0	0.3	1869	New London, Conn.
2	222501		Ga. s.	Thelma	18	8	60.9	12.8	0.1	1922	Jonesport, Mo.
3	222578		Ga. s.	Thelma	44	35	62.5	20.6	5.0	1922	Athol, N. C.
4	225063		Ol. s.	Thelma	10	6	34.0	12.4	3.7	1925	Puget Island, Wash.
5	219978		Ga. s.	Thelma II	32	20	51.5	13.7	0.8	1920	Poulsbo, Wash.
6	220405		Ga. s.	Thelma II	7	5	36.3	10.4	3.5	1920	Mystic, Conn.
7	147059		Ga. s.	Thelma O.	10	8	47.6	16.9	3.4	1903	Kinnekeet, N. C.
8	215031		Ga. s.	Thelma M.	10	7	31.0	10.8	5.2	1917	Astoria, Ore.
9	223807		Ga. s.	Thelma M.	27	18	51.9	14.7	4.8	1924	Amburg, Va.
10	210496		Ga. s.	Thelma O.	17	12	45.0	11.2	5.0	1912	Seattle, Wash.
11	224588		Ga. s.	Thelma S.	50	34	60.8	17.1	7.2	1925	Port Blakely, Wash.
12	220430		Ga. s.	Thelma S.	7	6	25.3	9.0	3.0	1912	Drummond, Mich.
13	223835		Ga. s.	Thelma Earl	15	6	47.1	12.3	4.3	1921	Dellaville, Va.
14	222401		Ga. s.	Thelma Frances	11	7	45.0	11.0	3.8	1922	Crisfield, Md.
15	224555		Ga. w.	Thelma Ruth	18	18	47.3	10.0	2.0	1925	Hannibal, Ohio
16	145202		Ga. s.	Theo. Fletcher	24	22	40.0	18.0	4.0	1879	Bay Shore, N. Y.
17	145401		Ga. s.	Theodore Houghwant	14	13	45.0	15.0	3.0	1887	Nansemond County, Va.
18	145003		Ga. s.	Theodoro Roosevelt	14	13	40.6	13.5	4.0	1901	Patchogue, N. Y.
19	145044		Ga. s.	Theodoro Roosevelt	61	40	64.2	23.5	5.6	1901	San Francisco, Calif.
20	201080		Ga. s.	Theolisto	11	9	60.2	10.6	3.4	1904	St. Louis, Mo.
21	145787		Ga. s.	Theresa	18	18	43.0	13.6	6.0	1897	Rockland, Mo.
22	202101		Ga. s.	Theresa	14	10	59.8	11.8	3.7	1894	Port Republic, N. J.
23	208227		Ga. s.	Theresa	0	0	36.0	9.8	3.0	1910	Astoria, Ore.
24	224781		Ga. s.	Theresa L.	14	11	38.5	12.2	4.4	Unknown
25	225560		Ol. s.	Theresa S.	43	29	58.5	15.8	7.4	1926	Dockton, Wash.
26	3332		Ga. s.	Theresa E. O'Neal	28	24	56.6	13.0	4.7	1836	St. Michaels, Md.
27	209210		Ga. s.	Thirteen Islands	17	12	30.0	18.0	4.4	1911	Northport, N. Y.
28	214860		Ga. s.	Thirteen	8	7	32.5	8.5	3.1	1915	Green Bay, Wis.
29	145045		Ga. s.	Thistle	22	11	54.0	18.1	3.0	1902	Biloxi, Miss.
30	201261		Ga. s.	Thistle	6	6	37.3	8.6	3.6	1904	Tacoma, Wash.
31	205287		Ga. s.	Thistle	25	19	51.0	12.0	4.0	1907	New York, N. Y.
32	221045		Ga. s.	Thistle	11	9	41.5	9.8	2.6	1909	Lynchburg, Tex.
33	216520		Ol. s.	Thicket Chief	12	11	38.0	11.2	4.0	1917	Ketchikan, Alaska
34	211960		Ga. s.	Thomas, Jr.	10	10	60.8	8.0	3.5	1914	Howling Green, Ky.
35	228353		Ga. s.	Thomas D.	10	7	36.0	9.6	3.2	1913	Ontonagon, Mich.
36	226399		Ol. s.	Thomas J.	45	31	57.7	14.9	7.3	1927	Seattle, Wash.
37	226790		Ol. s.	Thomas J. II	49	33	59.1	16.0	7.8	1927	Port Blakely, Wash.
38	222859		Ga. w.	Thomas T.	19	14	50.8	11.4	2.3	1923	Calhoun, Ky.
39	145188		Ga. s.	Thomas Blades	26	18	62.0	17.6	5.1	1888	St. Michaels, Md.
40	202233		Ga. s.	Thomas Marlindale	12	11	42.3	13.7	4.4	1905	Somers Point, N. J.
41	221322		Ol. s.	Thomas Minnock	25	17	49.0	16.6	4.6	1923	Athens, N. Y.
42	115170		Ga. s.	Thomas A. Rogers	27	19	51.6	17.2	5.5	1887	Cumden, N. J.
43	220075		Ga. w.	Thos. H. Florence (composite)	95	67	97.5	20.6	4.3	1875	St. Louis, Mo.
44	223180	MFGK	Ol. s.	Thomas C. McNeal	210	117	127.0	21.1	0.8	1923	Solomons, Md.
45	212600		Ga. s.	Thomas E. Oliver	12	8	36.0	14.4	3.7	1914	River Spring, Md.
46	145591		Ga. s.	Thomas E. Taylor	10	9	56.0	15.2	4.1	1891	Solomons Island, Md.
47	225271		Ga. s.	Thomas E. Wells	80	71	81.2	21.7	0.6	1925	Pensacola, Fla.
48	217022		Ol. s.	Thos. E. Wilson	67	37	70.0	18.1	3.0	1919	Tacoma, Wash.
49	206307		Ga. s.	Thomas F. Jubb	43	26	65.5	20.0	5.5	1900	Weems, Va.
50	24884		Ga. s.	Thomas J. Hekman	9	8	42.7	12.8	3.2	1871	Crisfield, Md.
51	224310		Ga. s.	Thomas J. Sherman	77	69	86.2	22.3	10.2	1924	Millville, Fla.
52	202029		Ga. s.	Thomas S. Martin	33	23	49.5	15.3	6.3	1905	Cappahosic, Va.
53	220140		Ol. s.	Thomas W. Carroll	29	10	58.7	14.5	5.8	1920	New Point, Va.
54	225113		Ga. w.	Thomas W. Whitte	37	37	64.0	18.0	3.0	1922	Huntersville, Ala.
55	4023		Ga. s.	Thomas F. J. Howlett	48	28	71.3	22.0	7.1	Unknown
56	214295		Ol. s.	Thomaston	34	19	60.3	16.7	6.8	1910	Thomaston, Me.
57	70383		Ga. s.	Thompson Bros.	12	10	47.7	13.8	3.0	1882	Hudonsho, Miss.
58	215014		Ol. s.	Thos. A.	11	7	41.0	12.0	4.0	1917	Chicago, Ill.
59	209092		Ga. s.	Thor	12	8	32.4	10.5	4.1	1911	East San Pedro, Calif.
60	224713		Ol. s.	Thor	60	25	62.0	17.2	8.0	1925	Tacoma, Wash.
61	202185		Ga. s.	Thor	8	5	38.0	11.2	2.5	1905	Seattle, Wash.
62	220132		Ga. s.	Thorice	11	10	39.5	11.3	4.7	1915	Sault Ste. Marie, Mich.
63	220697		Ga. s.	Thor Ferry	13	12	33.4	10.2	3.2	1920	Atlantic City, N. J.
64	225623		Ga. s.	Thousand Islander	14	10	57.0	10.2	5.2	1926	Alexandria Bay, N. Y.
65	209713		Ga. s.	Thrasher	34	10	56.3	11.0	6.7	1912	Oakland, Calif.
66	221011		Ga. s.	Thrasher	13	9	39.0	11.6	4.1	1920	Lakebay, Wash.
67	145877		Ga. s.	Three Brothers	11	7	31.0	12.0	3.2	1901	Freeport, Me.
68	207140		Ga. s.	Three Brothers	18	12	39.7	13.3	4.5	1910	Dockton, Wash.
69	209029		Ga. s.	Three Brothers	10	0	29.1	8.3	3.4	1910	Ludington, Mich.
70	210457		Ga. s.	Three Brothers	10	7	34.0	10.5	4.0	1902	Manitowoc, Wis.

¹ Formerly ga. s. Hestia Reed.
² Formerly ga. s. Sealshipt No. 38.

³ Formerly U. S. Engineer ga. w. Thos. B. Florence.
⁴ Formerly schooner Carmita.

Line No.	Service	Crew	Horse-power	Name of owner	Home port	Address of owner
1	Pas.	2	36	Antonlo Cappadona.....	New York, N. Y.....	632 Henry Street.
2	Frt.	2	37	N. F. Treflothen Co. (Me.).....	Portland, Me.....	37 Customhouse Wharf.
3	Frt.	2	60	Samuel W. Somers.....	Crisfield, Md.....	209 Cove Street.
4	Fsh.	1	30	Trygve Tover.....	Astoria, Oreg.....	Westport, Oreg.
5	Fsh.	8	45	Martin Walstrand.....	Seattle, Wash.....	126 West Florantia Street.
6	Frt.	1	25	Toney Brown.....	New London, Conn.....	14 Spring Street.
7	Frt.	2	18	Jno. T. Leonard & Sons.....	Charleston, S. C.....	190 East Bay Street.
8	Fsh.	2	20	Sigurd Klabo.....	Petersburg, Alaska.....	
9	Frt.	2	35	R. W. Ghesser.....	Washington, D. C.....	5013 Illinois Avenue.
10	Tow.	2	50	L. E. Moe.....	Seattle, Wash.....	Pier 13 1/2, Everett, Wash.
11	Fsh.	8	110	Libby, McNeill & Libby (Me.).....do.....	88 Hamlin Street.
12	Fsh.	2	20	James S. T. Williams.....	Grand Haven, Mich.....	Nauthinway, Mich.
13	Frt.	2	36	Charles Howard Charnock.....	Reedville, Va.....	Taugler, Va.
14	Frt.	2	21	James E. Milles.....	Crisfield, Md.....	Route No 2.
15	Fer.	2	16	Arch Riggimbach.....	Cincinnati, Ohio.....	Hannibal, Ohio.
16	Frt.	10	35	Samuel A. Lewis.....	Cape Charles, Va.....	Chincoteague, Va.
17	Frt.	2	10	Joseph White.....	Norfolk, Va.....	Route 1, R. F. D., Box 23 A, Portsmouth, Va.
18	Oys.	1	40	William Rudolph.....	New York, N. Y.....	West Sayville, N. Y.
19	Frt.	1	50	James A. Jackson.....	San Francisco, Calif.....	1730 Fell Street.
20	Pas.	2	50	R. L. Hibson.....	Tampa, Fla.....	Gainesville, Fla.
21	Frt.	1	24	R. A. Sanchez.....	New London, Conn.....	Block Island, R. I.
22	Pas.	1	20	Jesse L. Williams.....	Philadelphia, Pa.....	Cape May, N. J.
23	Pas.	1	25	Percy Hayes.....	Astoria, Oreg.....	Kelso, Wash.
24	Pas.	2	35	Marcus Leiser.....	New York, N. Y.....	695 East One hundred and thirty-ninth Street.
25	Fsh.	8	67	Michael Sarunfeh.....	Seattle, Wash.....	Winslow, Wash.
26	Oys.	6	45	Robert L. O'Neal.....	Philadelphia, Pa.....	Port Norris, N. J.
27	Oys.	2	35	Elijah S. Hall.....	New Haven, Conn.....	65 East Pearl Street.
28	Tow.	2	20	Orelling Engineering Co. (Wis.).....	Milwaukee, Wis.....	924 McDonald Street, Green Bay, Wis.
29	Fsh.	6	20	Theo Chauvin.....	Galveston, Tex.....	2002 Avenue E.
30	Frt.	2	32	Foss Launch & Tug (Wash.).....	Tacoma, Wash.....	400 Dock Street.
31	Pas.	2	50	Neillhurst Property Co. (Del.).....	Jacksonville, Fla.....	203 Laura Street.
32	Ptl.	1	25	E. J. Smith.....	Galveston, Tex.....	Port Lavaca, Tex.
33	Fsh.	2	12	Nakat Packing Corporation (N. Y.).....	Ketchikan, Alaska.....	
34	Pas.	3	25	James F. Hopp.....	Louisville, Ky.....	Morgantown, Ky.
35	Pas.	2	32	John Hawley.....	Marquette, Mich.....	Ontonagon, Mich.
36	Fsh.	4	b 90	Robinson Packing Corporation (Wash.).....	Ketchikan, Alaska.....	Kodlak, Alaska.
37	Tow.	4	90	Thomas Jacobson.....	Port Townsend, Wash.....	Curo Port Townsend Mer- cantile Co.
38	Tow.	2	40	Florida Short Route Ferry Co. (Ky.).....	Louisville, Ky.....	Henderson, Ky.
39	Frt.	2	24	C. H. Mason.....	Reedville, Va.....	Reedville, Va.
40	Fsh.	2	24	Axel Edwin Peterson.....	Philadelphia, Pa.....	Wildwood, N. J.
41	Tow	3	b 200	Ulster Davis (N. Y.).....	Albany, N. Y.....	Itensselaer, N. Y.
42	Frt.	4	20	D. S. Sales.....	Newport News, Va.....	Cobb's Creek, Va.
43	Frt.	12	100	Albert M. Lanjus.....	Baton Rouge, La.....	Natchez, Miss.
44	Fsh.	32	b 300	McNeal Edwards Co. (Va.).....	Reedville, Va.....	
45	Frt.	2	15	Roland L. Rude.....	Baltimore, Md.....	Tilghman, Md.
46	Frt.	1	16	S. P. Willis.....	Washington, N. C.....	
47	Fsh.	0	b 48	E. E. Saunders & Co.....	Pensacola, Fla.....	Palafox Street Wharf.
48	Fsh.	7	150	Pacific American Fisheries (Me.).....	Ketchikan, Alaska.....	
49	Frt.	4	60	Elza Jubb.....	Baltimore, Md.....	3116 Fleet Street.
50	Oys.	1	16	H. S. Riggan.....	Cape Charles, Va.....	Willis Wharf, Va.
51	Fsh.	10	60	St. Andrews Bay Lumber Co. (Fla.).....	Pensacola, Fla.....	Millville, Fla.
52	Oys.	1	50	J. W. Horasby.....	Newport News, Va.....	Senford, Va.
53	Frt.	3	60	F. H. Ayers.....	Norfolk, Va.....	Portsmouth, Va.
54	Fer.	1	24	R. T. Holt.....	Nashville, Tenn.....	Huntsville, Ala.
55	Oys.	10	50	John Flynn.....	Philadelphia, Pa.....	Merchantsville, N. J.
56	Fsh.	0	60	United Sail Loft (Mass.).....	Honoloeur, Mass.....	Low Street.
57	Fsh.	2	20	James L. Huffskio.....	Mohile, Ala.....	Hon Secour, Ala.
58	Wld.	1	30	Torris Berget.....	Chicago, Ill.....	1500 Kingsbury Street.
59	Pas.	2	18	Carl Jorgenson.....	Los Angeles, Calif.....	San Pedro, Calif.
60	Fsh.	13	90	E. S. Lund.....	Tacoma, Wash.....	618 South Forty-eighth Street.
61	Fsh.	1	15	Oscar Peterson.....	Petersburg, Alaska.....	
62	Pas.	2	20	Charles J. Mulcrone.....	Sault Ste. Marie, Mich.....	St. Ignace, Mich.
63	Pas.	2	12	Frank M. Kogrlzo.....	Philadelphia, Pa.....	Atlantic City, N. J.
64	Pas.	1	180	Combined Thousand Island Boat Tours (N. Y.).....	Cape Vincent, N. Y.....	Alexandria Bay, N. Y.
65	Fsh.	3	50	Alaska Packers Association (Calif.).....	San Francisco, Calif.....	111 California Street.
66	Tow.	1	30	C. H. Dunham.....	Seattle, Wash.....	Brunon, Wash.
67	Frt.	1	11	Henry Evans.....	Portland, Me.....	39 Pine Street.
68	Fsh.	1	20	Fred Friday.....	Juneau, Alaska.....	Kake, Alaska.
69	Fsh.	2	10	Arthur Cory.....	Grand Haven, Mich.....	Ludington, Mich.
70	Fsh.	4	27	Paul Jensen.....do.....	Muskegon, Mich.

* Formerly ga. s. L. T. Liddle.

Line No.	Official No.	Signal letters	Rig	Name of vessel	Tonnage		Register dimensions			When built	Where built
					Gross	Net	Length	Breadth	Depth		
1	212226		Ga. s.	Three Brothers	15	10	30.4	12.5	3.6	1914	San Blas, Fla.
2	213783		Ga. s.	Three Bros.	8	7	27.6	8.8	3.2	1915	Oreen Bay, Wis.
3	211132		Ga. s.	Three Brothers	13	10	43.1	13.2	3.4	1916	Stratford, Conn.
4	222496		Ga. s.	Three Brothers	15	10	48.3	14.1	4.1	1922	Crisfield, Md.
5	223705		Ga. s.	Three Brothers	10	8	36.1	11.3	4.0	1924	Fairton, N. J.
6	225144		Ol. s.	Three Brothers	35	24	60.4	17.8	5.1	1925	Drooms Island, Md.
7	227185		Ol. s.	Three Bros.	19	10	53.0	12.0	4.1	1928	Mount Vernon, Ala.
8	218336		Ga. s.	Three Brothers II	13	12	33.8	9.8	4.2	1919	Pentwater, Mich.
9	212070		Ga. s.	Three Friends	12	11	37.8	12.0	3.0	1914	Wildwood, N. J.
10	203222		Ga. s.	Three M.	15	10	54.7	12.3	3.2	1906	Holly, Wash.
11	208120		Ga. s.	Three Nicks	20	13	39.5	12.7	4.6	1911	Tacoma, Wash.
12	145829		Ga. s.	Three Samuels	11	7	46.3	13.9	3.0	1899	Hanford, N. C.
13	145961		Ga. s.	Three Sisters	13	9	41.0	15.0	3.7	1903	Koy West, Fla.
14	207293		Ga. s.	Three Sisters	7	5	41.7	10.5	2.9	1909	Crisfield, Md.
15	213715		Ga. s.	Three Sisters	5	5	25.4	7.8	3.2	1914	Little Spamico, Wis.
16	218372		Ol. s.	Three Sisters	28	12	56.3	15.6	6.0	1917	Oakland, Calif.
17	223584		Ga. s.	Three Sisters	25	17	55.1	12.8	6.1	1918	Brooklyn, N. Y.
18	223619		Ol. s.	Three Sisters	78	33	101.3	15.0	8.1	1917	do.
19	225719		Ga. s.	Three Sisters	25	15	55.1	14.8	4.0	1926	Palmer, Va.
20	145161		Ol. s.	Three Sons	70	65	80.0	24.0	6.2	1878	Newton, Md.
21	213441		Ol. s.	Thurrow	61	65	60.0	14.2	3.7	1915	Lake Bay, Wash.
22	210160		Ga. s.	Thunselda	9	8	42.0	8.2	2.7	1892	Brooklyn, N. Y.
23	201357		Ga. s.	Tlana	12	10	41.2	13.0	4.0	1907	Tottenville, N. Y.
24	214367		Ga. s.	Tiber	8	5	30.3	10.8	4.3	1916	Los Angeles, Calif.
25	145941		Ga. s.	Tidings	17	11	40.5	11.7	5.4	1902	Seattle, Wash.
26	214016		Ga. s.	Tiger	13	8	64.1	11.9	4.5	1916	Dubuque, Iowa
27	211734		Ga. s.	Tiger	30	31	55.0	15.3	7.0	1917	Tacoma, Wash.
28	218620		Ga. s.	Tiger	15	10	52.3	14.5	4.2	1910	Empire, Oreg.
29	201134		Ga. s.	Tillcum	15	10	44.0	11.8	4.4	1907	Douglas, Alaska
30	208317		Ga. s.	Tillcum	14	10	40.0	12.2	4.0	1911	Seattle, Wash.
31	221312		Ga. s.	Tillcum	8	7	34.3	9.3	4.2	1920	do.
32	211325		Ga. s.	Tilla II	7	5	33.0	10.0	4.0	1913	Manitowoc, Wis.
33	226592		Ol. s.	Tilla M	35	24	48.0	14.4	7.5	1927	Aberdeen, Wash.
34	208216		Ol. s.	Tilla W	15	10	48.0	13.0	4.9	1910	Oakland, Calif.
35	145180		Ga. s.	Tilla Covert	13	11	37.8	14.2	4.2	1878	Green Bank, N. J.
36	209756		Ga. s.	Tillkum	12	8	37.9	10.8	4.9	1912	Los Angeles, Calif.
37	216954		Ga. s.	Tillkum	21	21	47.0	12.4	6.2	1918	Seattle, Wash.
38	225354		Ga. s.	Timbalor	11	5	36.2	11.7	2.6	1911	Cut Off, La.
39	213418		Ga. s.	Tina	10	7	30.9	11.0	5.8	1915	Everett, Wash.
40	209327		Ga. s.	Timer	10	10	28.0	9.0	3.0	1906	Marlette, Wis.
41	226390		Ga. s.	Timothy Bateman	56	47	71.4	21.8	6.3	1927	Leesburg, N. J.
42	214331		Ga. s.	Timpanogos	11	5	36.0	12.0	4.4	1916	Brooklin, Me.
43	211826		Ga. s.	Tindec	13	9	39.7	10.3	3.0	1910	Lake Shore, Md.
44	221000		Ga. s.	TIN PAN	8	0	28.3	8.0	3.3	1906	Clinton, Iowa
45	224106		Ol.w.	Tolene	39	26	64.8	15.0	2.7	1924	Madison, Ind.
46	226371		Ga. p.	Tl-Orwell	17	11	51.0	14.7	2.3	1925	Tionderoga, N. Y.
47	222406		Ga. s.	Tupparary	10	9	37.3	10.2	2.1	1916	Edgewater, N. J.
48	145709		Ga. s.	Tip Top	27	18	58.3	10.7	5.1	1898	New York, N. Y.
49	203251		Ga. s.	Tislin	8	6	30.4	8.2	3.8	1895	do.
50	208754		Ga. s.	Titanic	34	23	61.2	14.7	5.1	1911	Bayonne, N. J.
51	224611		Ga. s.	Titanic	22	19	36.0	9.4	3.0	1925	Louisville, Ky.
52	220398		Ga. s.	Toby	13	11	33.3	12.4	3.7	1910	Bay Shore, N. Y.
53	202636		Ga. s.	Togo	14	8	47.1	14.7	4.9	1905	Dennysville, Mo.
54	207358		Ga. s.	Togo	7	6	32.8	8.5	3.8	1905	Holland, Mich.
55	221054		Ga.w.	Togo	18	16	57.9	14.5	2.2	1921	Point Marion, Pa.
56	201305		Ga. s.	Tokel-Lou	14	10	42.7	10.4	3.4	1907	Seattle, Wash.
57	206089		Ga. s.	Tokeland	12	8	51.0	14.0	3.0	1909	South Bend, Wash.
58	202036		Ga. s.	Toko Point	11	8	51.0	14.0	3.0	1906	do.
59	225167		Ga. s.	Tolo	8	6	32.8	9.7	3.4	1926	Juncott, Alaska
60	233318		Ga.w.	Tolovana	16	13	39.6	9.9	2.4	1921	Nenana, Alaska
61	211122		Ga.w.	Tom	7	7	33.5	8.1	9.0	1909	Hannibal, Ohio
62	222951		Ga.w.	Tom	45	20	74.1	16.0	4.0	1923	Nashville, Tenn.
63	208224		Ga. s.	Tom II	51	35	80.5	19.0	4.5	1910	Madisonville, La.
64	111286		Ol. s.	Tom and Al	83	71	84.0	17.8	8.0	1900	Ballard, Wash.
65	226101		Ga. s.	TOM AND MACK	20	20	45.1	16.3	3.3	1927	Greenville, Miss.
66	225337		Ga. s.	Tom and Jean	74	62	61.0	21.0	9.0	1917	Cayman Island, British West Indies.
67	225020		Ga.w.	Tom Push	33	13	56.7	12.0	3.3	1925	Calhoun, Ky.
68	106915		Ga. s.	Tom Wogan	14	13	35.5	15.2	3.9	1892	Patchogue, N. Y.
69	220511		Ga. s.	Tomboy	7	5	31.0	0.4	3.4	1920	Metlakatla, Alaska
70	222573		Ga. s.	To Me	10	8	37.0	0.2	3.9	1922	Seattle, Wash.
71	224563		Ol. s.	Tomoka	79	71	64.9	21.5	4.7	1925	Arlington, Fla.
72	216340		Ga. s.	Tongass	64	54	62.7	17.0	7.9	1918	Tacoma, Wash.
73	214854		Ga.w.	Tongue Point	87	87	64.9	30.0	4.0	1911	Portland, Oreg.
74	207709		Ga. s.	Tonku	17	11	40.5	12.0	4.0	1910	Seattle, Wash.

¹ Formerly U. S. Navy ga. s. 3063.

² Formerly U. S. Navy subchaser 34.

³ Formerly ga. s. Owensboro.

⁴ Formerly st. s. Ragnbild.

Motor Vessels

523

Line No.	Service	Crew	Horse-power	Name of owner	Home port	Address of owner
1	Frt.	1	24	J. H. Lalrd	Tampa, Fla.	West Bay, Fla.
2	Fsh.	2	b 15	Edmond Fabry	Milwaukee, Wis.	Route 3, Brussels, Wis.
3	Pas.	2	30	H. W. Vreeland	New York, N. Y.	Bayonne, N. J.
4	Frt.	1	24	Edward Prullit	Cape Charles, Va.	Tangier, Va.
5	Fsh.	1	40	Addison A. Whitloar	Philadelphia, Pa.	Fortescue, N. J.
6	Msc.	3	35	Guy W. Elliott	Annapolis, Md.	Broomes Island, Md.
7	Tow.	4	b 100	O. M. Simms	Mobile, Ala.	1165 Old Shell Road.
8	Fsh.	2	16	Nels Larsen	Grand Haven, Mich.	Pentwater, Mich.
9	Fsh.	5	18	John Sorensen	Philadelphia, Pa.	Wildwood, N. J.
10	Fsh.	3	30	Cleon Price	Seattle, Wash.	261 East Boston Street.
11	Fsh.	7	20	Alaska Consolidated Canneries (Del.)	Ketchikan, Alaska	
12	Frt.	2	24	C. L. Mason	New Bern, N. C.	
13	Frt.	2	50	Florida Coast Line Canal & Transportation Co. (Fla.)	St. Augustine, Fla.	General delivery.
14	Oys.	1	20	Ray Merritt	Cape Charles, Va.	Chincoteague, Va.
15	Fsh.	1	8	Charles C. Cornell	Milwaukee, Wis.	Green Bay, Wis.
16	Fsh.	2	135	A. Paladina (Calif.)	San Francisco, Calif.	640 Clay Street.
17	Frt.	1	50	E. L. Taylor	Norfolk, Va.	212 Chesterfield Boulevard.
18	Cod.	14	100	Lemuel Firth	Gloucester, Mass.	38 Commonwealth Avenue.
19	Frt.	2	36	James H. Davys	Newport, News, Va.	Mobjack, Va.
20	Frt.	4	60	George McQuilkin	Philadelphia, Pa.	Cambden, N. J.
21	Fer.	3	60	Hiorluck Transportation Co. (Wash.)	Seattle, Wash.	Port Orchard, Wash.
22	Pas.	1	28	C. J. Brown	Memphis, Tenn.	Conway, Ark.
23	Frt.	1	20	Stillman-Delehanly-Ferris Co. (N. J.)	New York, N. Y.	Jersey City, N. J.
24	Tow.	1	30	Unton Oil Co. (Calif.)	Los Angeles, Calif.	Union Oil Building.
25	Fsh.	3	45	Pacific American Fisheries (Mf.)	Seattle, Wash.	South Bellingham, Wash.
26	Pas.	1	60	G. Peters Lee	Memphis, Tenn.	Box 711.
27	Fsh.	10	50	Andro Kullis	Seattle, Wash.	Bellingham, Wash.
28	Tow.	1	50	Port of Umpqua (Oreg.)	Marshfield, Oreg.	Heedsport, Oreg.
29	Fsh.	1	30	Ernest Felton	Juneau, Alaska	Hoonah, Alaska.
30	Fsh.	2	20	Peter E. Neilson	Unalaska, Alaska	Sanak, Alaska.
31	Fsh.	2	5	George W. Heald	Wrangell, Alaska	
32	Pas.	1	27	Fred Welmer	Chicago, Ill.	2733 Alnsce Street.
33	Fsh.	2	b 54	C. M. Sheets	Seattle, Wash.	Aberdeen, Wash.
34	Tow.	1	75	W. P. Dwyer	San Francisco, Calif.	Third and Channel Streets.
35	Msc.	2	10	Elijah D. Register	Philadelphia, Pa.	Loves, Del.
36	Pas.	2	35	Guy C. Childers	Los Angeles, Calif.	Long Beach, Calif.
37	Fsh.	4	40	Alfred Vikan	Seattle, Wash.	2459 Second Avenue West.
38	Fsh.	2	20	Edmond Martin, Jr.	New Orleans, La.	Westwego, La.
39	Msc.	1	16	A. E. Richards	Petersburg, Alaska	
40	Fsh.	2	15	Charles Clafin	Milwaukee, Wis.	Brussels, Wis.
41	Oys.	8	90	Morton Bateman	Philadelphia, Pa.	Port Norris, N. J.
42	Frt.	1	30	Stockton Canning Co. (Me.)	Helfast, Me.	Stockton Springs.
43	Frt.	1	24	Columbia Granite & Dredging Co. (Va.)	Washington, D. C.	3036 K Street NW.
44	Frt.	1	16	Houston Bros.	Baton Rouge, La.	Vicksburg, Miss.
45	Tow.	5	65	Moore Oil Refining Co. (Ohio)	Cincinnati, Ohio	York and McLean Streets.
46	Pas.	2	40	Ellen E. Stewart	Rouses Point, N. Y.	Ticonderoga, N. Y.
47	Pas.	1	16	Allan Campbell	Philadelphia, Pa.	2317 North Thirtieth Street.
48	Wrk.	4	100	Abe Rosenfeld	New York, N. Y.	Woolworth Building.
49	Pas.	2	35	W. W. Smith	Erle, Pa.	2907 Plum Street.
50	Frt.	3	130	Charles R. Shannon	New York, N. Y.	137 Eighty-eighth Street.
51	Tow.	1	34	James Howen	Louisville, Ky.	1600 Highland Avenue.
52	Frt.	1	24	Sehuyler Watts	New York, N. Y.	Bay Shore, N. Y.
53	Frt.	2	24	R. J. Peacock Canning Co. (Me.)	Eastport, Me.	Luhco, Me.
54	Pas.	1	12	Austin Harrington	Grand Haven, Mich.	Holland, Mich.
55	Tow.	1	30	B. C. Bateman	Pittsburgh, Pa.	Point Marlon, Pa.
56	Fsh.	2	30	Northern Light Packing Co. (Alaska)	Juneau, Alaska	Cordova, Alaska.
57	Oys.	1	40	Tokeland Oyster Co. (Wash.)	Seattle, Wash.	South Bend, Wash.
58	Oys.	1	35	Toke Point Oyster Co. (Wash.)	do.	Do.
59	Msc.	1	30	A. N. Bobbit	Juneau, Alaska	
60	Tow.	1	30	John Barrack	Seward, Alaska	Fairbanks, Alaska.
61	Pas.	1	10	Frank Lloyd	Cincinnati, Ohio	Hannibal, Ohio.
62	Tow.	2	60	W. T. Hardison & Co. (Tann.)	Nashville, Tenn.	Foot of Shelby Avenue.
63	Frt.	6	90	Marlon F. Corley	New Orleans, La.	7723 Jena Street.
64	Fsh.	8	125	New England Fish Co. (Me.)	Ketchikan, Alaska	
65	Pas.	1	45	Mack Gilbert	Memphis, Tenn.	Grand Lake, Ark.
66	Fsh.	8	72	Star Fish & Oyster Co.	Mobile, Ala.	Foot Canal Street.
67	Tow.	2	50	Dixie Bee Line Ferry Co. (Ky)	Louisville, Ky.	Henderson, Ky.
68	Frt.	2	40	John J. Jones	New York, N. Y.	556 Lafayette Avenue (H).
69	Fsh.	1	16	P. E. Verney	Ketchikan, Alaska	
70	Fsh.	1	12	F. Hooker	Seattle, Wash.	1200 Westlake North.
71	Frt.	3	60	Canal Boat Line (Fla.)	Jacksonville, Fla.	Foot Market Street.
72	Fsh.	8	80	Booth Fisheries Co. (Del.)	Seattle, Wash.	Marlon Building.
73	Drg.	4	35	Columbia Hock & Sand Co.	Astoria, Oreg.	Box 130.
74	Fsh.	6	20	Astoria & Puget Sound Canning Co. (Wash.)	Juneau, Alaska	Exeursion Inlet, Alaska.

* Formerly British ga. s. Atwood II, Carson.

* Formerly ga. s. Arthur D.

Motor Vessels

Line No.	Official No.	Signal letters	Rlg	Name of vessel	Tonnage		Register dimensions			When built	Where built
					Gross	Net	Length	Breadth	Depth		
1	204535		Ol. s.	Tonquin	37	25	62.0	14.0	4.6	1907	South Bend, Wash.
2	222324		Ga. s.	Tonsina	15	10	38.5	13.5	5.0	1922	Seward, Alaska
3	227051		Ol. s.	Tony	13	8	49.9	11.0	5.1	1927	Long Beach, Calif.
4	145373		Ga. s.	Tony Faust	46	30	71.0	22.4	6.0	1884	Pocomoke City, Md.
5	201210		Ga. s.	Topaz	14	13	37.2	10.5	4.4	1904	Manitowoc, Wis.
6	200385		Ol. s.	Topo	229	173	117.0	31.0	0.6	1903	Alameda, Calif.
7	200134		Ga. s.	Topsall Girl	62	33	74.6	20.0	9.0	1909	East Boothbay, Me.
8	227122		Ga. w.	Topsy	19	10	52.0	13.9	2.5	1926	Pittsburgh, Pa.
9	209487		Ol. s.	Tordenskjold	57	39	62.5	18.0	0.1	1911	Seattle, Wash.
10	224801		Ga. s.	Torlever	11	8	37.8	9.6	4.0	1921	Killary, Me.
11	24944		Ga. s.	Tornentor	10	9	37.0	14.0	4.0	1873	Wells Point, Conn.
12	226214		Ol. w.	Tornado	35	24	71.4	16.8	2.3	1920	Pittsburgh, Pa.
13	213183		Ga. s.	Totem	18	11	43.1	13.6	6.3	1915	Sebasco, Me.
14	206652		Ol. s.	Tourist	64	43	76.0	18.0	8.0	1909	Cleveland, Ohio
15	210520		Ga. s.	Tourist	7	6	32.3	7.7	3.5	1909	Indian River, Mich.
16	213872		Ga. s.	Tourist	8	5	48.3	12.5	2.3	1916	West Palm Beach, Fla.
17	221323		Ol. s.	Tourist	15	7	60.0	27.6	5.5	1921	Astoria, Ore.
18	211661		Ga. s.	Tourist II	13	12	46.9	11.6	4.4	1913	Indian River, Mich.
19	223916		Ol. s.	Tourist No. 2	95	65	98.0	36.0	8.1	1924	Astoria, Ore.
20	227620		Ga. s.	Towego	7	5	30.4	8.6	4.8	1928	Seattle, Wash.
21	145881		Ga. s.	Town Harbor	14	12	47.2	13.0	4.3	1901	Greenport, N. Y.
22	101887		Ga. s.	Towinward	42	37	52.0	16.9	7.9	1901	New York, N. Y.
23	205107		Ga. s.	Trader	15	10	48.5	14.0	5.0	1908	Seattle, Wash.
24	212723		Ga. s.	Trafale	8	7	35.3	8.2	4.7	1914	Morris Heights, N. Y.
25	215130		Ga. s.	Trall	5	5	36.7	7.8	2.6	1914	Eyansville, Ind.
26	222118		Ga. w.	Trall	27	23	48.0	10.0	3.0	1922	Livermore, Ky.
27	209104		Ga. s.	Tramp	18	16	56.6	14.4	5.1	1911	Empire, Ore.
28	223780		Ga. s.	Tramp	22	18	48.0	12.6	3.8	1911	Westlake, La.
29	226904		Ga. s.	Tramp	50	38	55.5	16.0	4.4	1926	Rogers City, Mich.
30	222270		Ol. s.	Tranco No. 1	43	29	53.5	15.8	8.1	1922	Kingston, N. Y.
31	222172		Ol. s.	Tranco No. 2	48	33	62.4	16.4	7.7	1922	do.
32	222337		Ol. s.	Tranco No. 3	48	33	62.4	16.4	7.7	1922	do.
33	222892		Ol. s.	Tranco No. 4	53	25	56.8	16.5	8.7	1923	do.
34	222896		Ol. s.	Tranco No. 5	53	25	56.8	16.5	8.7	1923	do.
35	200707		Ol. s.	Transit	14	10	50.0	12.0	4.0	1904	South Bend, Wash.
36	205735		Ga. p.	Transit	38	24	60.0	26.0	4.8	1908	Marshfield, Ore.
37	220149		Ga. s.	Transport	9	6	38.7	9.0	4.3	1912	Philadelphia, Pa.
38	207305		Ga. s.	Traveler	9	6	39.8	9.1	3.5	1910	Portland, Ore.
39	211101		Ga. s.	Traveler	22	15	42.5	13.7	5.7	1913	Tacoma, Wash.
40	212302		Ga. s.	Traveler	16	10	47.5	9.8	5.0	1910	Ashland, Wis.
41	213323		Ga. s.	Traveler	9	6	37.6	8.6	4.3	1915	Los Angeles, Calif.
42	217881		Ga. s.	Traveler	15	8	36.0	11.0	3.9	1913	Palm Beach, Fla.
43	224405		Ol. w.	TRAVELER	117	110	100.4	30.0	5.0	1927	Jeffersonville, Ind.
44	92592		Ga. s.	Traveler II	45	35	75.1	13.5	6.7	1894	Morris Heights, N. Y.
45	210415		Ga. s.	Traveler II	8	6	36.0	10.3	4.3	1912	Seattle, Wash.
46	219666		Ga. s.	Trego	8	5	33.6	9.2	4.0	1920	do.
47	145686		Ol. s.	TRENTON	74	48	92.6	16.7	5.2	1894	Philadelphia, Pa.
48	201119		Ga. s.	Trenton	83	67	87.0	21.6	16.2	1904	Essex, Mass.
49	212016		Ga. s.	Treo	28	19	40.5	13.4	6.5	1914	Poulsbo, Wash.
50	208916		Ol. s.	Trident	27	12	62.4	13.5	6.6	1911	East Boothbay, Me.
51	215352		Ga. s.	Triesto	13	5	44.7	11.4	3.8	1917	St. Marys, Ga.
52	214525		Ga. s.	Trijo	15	7	45.8	12.6	3.4	1910	St. Michaels, Md.
53	145722		Ga. s.	Trilby	6	6	29.0	12.0	3.9	1896	Atlantic City, N. J.
54	145758		Ga. s.	Trilby	7	6	37.5	13.2	5.6	1895	Muchlas, Me.
55	213091		Ol. s.	Trinembral	20	7	45.7	14.1	6.3	1915	Rockland, Me.
56	205624		Ol. s.	Trinount	121	43	88.4	26.5	9.1	1909	Tottenville, N. Y.
57	21670		Ga. s.	Trinacrin	27	23	51.8	16.4	6.8	1853	New York, N. C.
58	208311		Ga. s.	Trinity	9	7	50.9	0.7	3.3	1906	Smiths Point, Tex.
59	224805		Ol. s.	Trinity	60	41	65.2	17.0	8.0	1925	Seattle, Wash.
60	209486		Ol. s.	Trio	37	23	55.2	15.2	6.6	1911	Deatur, Wash.
61	220516		Ol. s.	Trio	31	13	51.2	16.6	6.5	1927	Brookhaven, Long Island, N. Y.
62	208978		Ga. s.	Triplets	8	8	30.0	9.1	3.7	1909	Green Bay, Wis.
63	145614		Ga. s.	Triton	16	0	48.6	14.1	8.0	1891	Deer Isle, Me.
64	145650		Ga. s.	Triton	10	8	40.0	9.0	4.0	1891	Lowell, Mass.
65	145920		Ga. s.	Triton	11	10	36.7	14.5	4.8	1902	Osterville, Mass.
66	203962		Ga. s.	Triton	10	7	37.6	9.5	3.6	1907	Astoria, Ore.
67	203903		Ga. s.	Triton	16	11	48.6	12.4	4.0	1907	Ballard, Wash.
68	222534		Ol. s.	Triton	29	18	51.2	13.8	6.1	1918	Long Beach, Calif.

¹ Formerly st. s. Myrtle.

² Formerly U. S. Navy ga. s. 9181.

³ Formerly U. S. Navy ga. s. No. 1133.

⁴ Formerly ga. s. ^a Maspeth.

^b Golden Fleece.

^c Formerly ga. s. Kernwood.

Line No.	Service	Crew	Horse-power	Name of owner	Home port	Address of owner
1	Tow.	2	75	Knapppton Towhoat Co. (Wash.)	Astoria, Ore.	Foot Fourteenth Street.
2	Fsh.	1	35	Ben Benson	Seward, Alaska	Chignak, Alaska.
3	Pas.	2	b 60	Mikel Tony	Los Angeles, Calif.	1605 Eldorado Street, Long Beach, Calif.
4	Oys.	6	62	William P. Riggin	Philadelphia, Pa.	Fort Norris, N. J.
5	Pas.	1	30	Patton Tully Transportation Co.	Memphis, Tenn.	Foot Keel Avenue.
6	Frt.	3	143	Bay Development Co. (Calif.)	San Francisco, Calif.	Fier 6A.
7	Fsh.	8	34	Bay Fisheries Co. (Fla.)	Pensacola, Fla.	St. Andrews, Fla.
8	Tow.	1	b 80	Rodgers Sand Co. (Pa.)	Pittsburgh, Pa.	1 Wood Street.
9	Fsh.	13	60	Chris Serwood	Seattle, Wash.	7607 West Greenlake Way.
10	Frt.	1	180	U. S. Shipping Board	Norfolk, Va.	
11	Frt.	1	20	Henry B. Tryon	New Haven, Conn.	Stony Creek, Conn.
12	Tow.	1	110	H. A. Carpenter	Pittsburgh, Pa.	St. Marys, W. Va.
13	Cod.	3	38	Willard Packing Co.	Portland, Me.	Central Wharf,
14	Tow.	3	120	John H. Gilbert	Sandusky, Ohio	Ashtabula Harbor, Ohio.
15	Tow.	1	60	Max Sudler	Grand Haven, Mich.	Alanson, Mich.
16	Frt.	2	60	Isaac I. Tutum	Miami, Fla.	Lake Worth, Fla.
17	Pas.	2	60	Coos Bay Ferry Co. (Oreg.)	Astoria, Oreg.	Foot Fourteenth Street.
18	Pas.	1	28	Howard Smith	Grand Haven, Mich.	Chesoygan, Mich.
19	Pas.	4	200	Astoria-North Beach Ferry Co. (Oreg.)	Astoria, Oreg.	Foot Fourteenth Street.
20	Fsh.	2	25	C. E. Thayer	Seattle, Wash.	1602 Westlake Avenue North.
21	Tow.	1	70	J. O. Webster	Miami, Fla.	380 Alton Road, Miami Beach, Fla.
22	Pas.	4	40	Christian F. W. Miller	St. Thomas, V. I.	Christianssted, St. Croix, V. I., U. S. A.
23	Pas.	3	20	Ira M. Rank	Nome, Alaska	
24	Tow.	1	18	Boston, Cape Cod & New York Canal Co. (Mass.)	New Bedford, Mass.	Bourne, Mass.
25	Tow.	2	12	J. C. Willis	St. Louis, Mo.	Metropolis, Ill.
26	Tow.	2	15	Norton E. Dayd	Louisville, Ky.	Livermore, Ky.
27	Plt.	3	60	Edward L. Skog	Marshfield, Oreg.	Empire, Oreg.
28	Misc.	2	20	Calcasieu Parish Engineering Department (La.)	Lake Charles, La.	Cameron, La.
29	Fsh.	4	15	Clarence Meriz	Port Huron, Mich.	Rogers City, Mich.
30	Tow.	7	180	Submarine Boat Corporation (N. Y.)	New York, N. Y.	5 Nassau Street.
31	Tow.	4	240	do.	do.	do.
32	Tow.	7	240	do.	do.	do.
33	Tow.	7	180	do.	do.	do.
34	Tow.	7	180	do.	do.	do.
35	Tow.	1	55	Transit Tow Boat Co. (Wash.)	Seattle, Wash.	South Bend, Wash.
36	Fer.	3	40	County of Coos (Oreg.)	Marshfield, Oreg.	Coquille, Oreg.
37	Frt.	1	50	Henry J. Wolfinger	Philadelphia, Pa.	Andubon, N. J.
38	Fsh.	1	40	Killsnoo Fisheries (Calif.)	Juneau, Alaska	Killsnoo, Alaska.
39	Fsh.	8	20	George T. Myers	do.	Chatham Alaska.
40	Tow.	1	60	Michael M. Foley	Marquette, Mich.	
41	Fsh.	1	80	Clarence F. Chaffee	Los Angeles, Calif.	Ventura, Calif.
42	Pas.	2	35	Gus Jordan	Miami, Fla.	Palm Beach, Fla.
43	Fer.	3	180	Tri-State Ferry Co.	St. Louis, Mo.	Calro, Ill.
44	Pas.	3	100	Azarah Robinson	New York, N. Y.	Baysboro, N. Y.
45	Fsh.	1	25	M. E. Lane	Ketchikan, Alaska	
46	Fsb.	2	14	L. R. Johnson	do.	
47	Pas.	5	85	Eastern Carolina Transportation Co. (N. C.)	Elizabeth City, N. C.	Manteo, N. C.
48	Plt.	5	265	United New Jersey Sandy Hook Pilots Association (N. J.)	New York, N. Y.	17 State Street.
49	Fsh.	4	35	Henry Lafall	Seattle, Wash.	Lofall, Wash.
50	Frt.	7	60	Alfred Winsor, Jr.	Bath, Me.	Boothbay Harbor, Me.
51	Tow.	2	46	A. W. Cook	Jacksonville, Fla.	H. F. D. No. 2.
52	Mso.	3	12	John H. Bailey	Baltimore, Md.	Easton, Md.
53	Pas.	4	18	Clifford May	Philadelphia, Pa.	Fortescue, N. J.
54	Frt.	1	15	John W. Marshall	Eastport, Me.	
55	Frt.	2	30	Parnell Lobster Co.	Boston, Mass.	Chelsea, Mass.
56	Drg.	4	240	Trimount Dredging Co. (Mass.)	do.	10 State Street.
57	Mso.	1	50	Ambrose W. Jayne	New York, N. Y.	519 Eleventh Street (N. Y.)
58	Mso.	1	27	Atlantic Gulf Oil Corporation (Va.)	Port Arthur, Tex.	
59	Fsh.	0	110	John Salford	Ketchikan, Alaska	Box 1453.
60	Tow.	3	100	Shively Tow Boat Co. (Wash.)	Seattle, Wash.	Twelfth Avenue West and Nickerson Street,
61	Fsh.	5	45	Edward M. Oekers	New York, N. Y.	West Sayville, N. Y.
62	Fsh.	3	19	Charles Bittner	Milwaukee, Wis.	Oconto, Wis.
63	Frt.	1	15	Joseph A. Mulholland	Eastport, Me.	Lubec, Me.
64	Frt.	1	20	John Cabak	Hartford, Conn.	East Hartford, Conn.
65	Frt.	5	12	John Burton Baker	New Bedford, Conn.	Dennisport, Mass.
66	Fsh.	1	15	Columbia River Packers Association (Oreg.)	Astoria, Oreg.	252 Front Street.
67	Fsh.	3	30	Alaska Packers Association (Calif.)	San Francisco, Calif.	111 California Street.
68	Fsh.	4	45	Sonocoast Packing Corporation (Del.)	Los Angeles, Calif.	East San Pedro, Calif.

* Formerly st. a.
 a Addie L. Lowndes.
 b Jessica L. M. Kehoe.
 c Sabina.
 d Colonel.

† Formerly ga. s. John O. Waples.

Line No.	Official No.	Signal letters	Rig	Name of vessel	Tonnage		Register dimensions			When built	Where built
					Gross	Net	Length	Breadth	Depth		
1	209827		Ga. s.	Tritonia	12	10	38.5	9.8	4.5	1906	St. Joseph, Mich.
2	207232		Ga. s.	Triumph	15	10	48.0	13.0	4.8	1910	Oakland, Calif.
3	208019		Ga. s.	Trix	8	7	29.5	8.0	3.4	1909	Traverse City, Mich.
4	223336		Ol. w.	TROJAN	129	124	83.0	22.2	5.1	1923	Point Pleasant, W. Va.
5	225309		Ol. s.	Trojan	98	67	80.7	18.9	0.3	1926	Port Blakely, Wash.
6	218036	LRCM	Ol. s.	Trollund	2,174	1,600	243.7	47.3	24.2	1910	Seattle, Wash.
7	227361		Ga. s.	Troy	14	6	39.3	10.9	5.0	1923	Portland, Ore.
8	222943	MFDJ	Ol. s.	Troy Socony	943	601	253.9	37.0	13.0	1928	Chester, Pa.
9	206932		Ga. s.	Truant	17	6	63.8	12.5	4.5	1909	Toledo, Ore.
10	207056		Ga. s.	Truant	7	6	38.4	9.2	3.2	1908	Traverse City, Mich.
11	207767		Ga. s.	Truth	15	13	45.8	11.0	4.1	1910	Ketchikan, Alaska
12	200174		Ga. s.	Trygve	15	12	38.5	10.8	4.5	1909	Dockton, Wash.
13	222142		Ga. s.	Try Me	10	0	41.4	13.0	3.2	1922	New Orleans, La.
14	213760		Ga. s.	Tuek-a-loo	37	35	56.6	13.7	6.9	1915	Hallard, Wash.
15	223329		Ol. s.	Tucson	33	17	40.0	15.0	5.0	1923	Oakland, Calif.
16	222963		Ga. s.	Tutto II	9	8	33.2	9.0	4.5	1909	Marletta, Wash.
17	212564		Ga. s.	Tule	8	0	38.5	10.5	4.8	1914	Stockton, Calif.
18	219907		Ga. s.	Tullip	8	6	32.1	9.2	4.0	1919	Seattle, Wash.
19	220217		Ga. s.	Tullip	7	5	30.8	8.7	4.5	1920	do
20	222358		Ol. s.	Tullip	43	29	58.2	15.6	6.9	1922	Tacoma, Wash.
21	225685		Ol. s.	Tullip Queen	48	33	62.1	16.1	7.8	1926	do
22	222470		Ga. s.	Tum Tum	13	0	36.0	12.2	4.0	1922	Totem Bay, Alaska
23	77475		Ga. s.	Tuna	14	9	52.4	16.6	4.0	1901	Pocomoke City, Md.
24	201300		Ga. s.	Tuna	9	7	31.5	10.2	3.5	1904	Coupeville, Wash.
25	221598		Ol. s.	TURNELL	29	10	60.0	14.6	5.0	1921	Nashville, Tenn.
26	145770		Ga. s.	Turtle	36	24	61.0	16.2	4.6	1898	Patchogue, N. Y.
27	209607		Ga. s.	Turtle	16	14	41.2	12.0	3.2	1912	Marshfield, Ore.
28	223263		Ga. s.	Turtle	13	9	41.2	11.0	4.4	1907	Unknown
29	200985		Ga. s.	Tuscan	14	12	37.1	14.7	4.7	1904	East Hockaway, N. Y.
30	203453		Ga. s.	Tusearora	12	8	39.5	12.3	3.8	1905	Saugatuck, Mich.
31	222658		Ga. s.	Tussler	30	20	54.8	18.0	5.5	1922	Huquliam, Wash.
32	202000		Ga. s.	20th Century	13	11	44.2	14.2	4.0	1905	Patchogue, N. Y.
33	145726		Ga. s.	Twilight	7	5	48.2	11.0	3.0	1909	Monie, Md.
34	205398		Ga. s.	Twilight	6	6	40.8	7.4	6.2	1898	Dubuque, Iowa
35	206381		Ga. s.	Twilight	9	7	39.7	9.3	4.1	1899	Long Island City, N. Y.
36	207858		Ga. s.	Twilight	14	14	48.0	14.0	4.2	1910	Morehead City, N. C.
37	213063		Ga. s.	Twilight	33	22	51.1	14.3	0.3	1915	Pocomo, Wash.
38	221577		Ol. s.	Twilight	12	8	36.0	9.0	5.8	1927	Seattle, Wash.
39	229943		O. w.	Twilight	25	15	48.5	12.4	2.5	1925	Livermore, Ky.
40	219140		Ga. s.	Twin II	0	7	40.0	11.0	3.7	1919	Hoonah, Alaska
41	213055		Ga. s.	Twin Boys	40	27	50.5	20.0	4.0	1916	Champlain, N. Y.
42	223110	MFIJ	El. s.	Twin Cities	1,400	840	250.6	42.2	15.7	1923	Ashtabula, Ohio
43	224014		Ga. w.	Twin City	38	38	64.0	20.0	3.3	1924	Albany, Ala.
44	223211	MFGS	El. s.	Twin Ports	1,400	840	250.6	42.2	15.7	1923	Ashtabula, Ohio
45	207121		Ga. s.	Twin River	13	12	33.8	9.0	3.9	1907	Two Rivers, Wis.
46	206769		Ga. s.	Twins	11	9	42.0	14.8	3.6	1908	Unalakleet, Alaska
47	214018		Ga. s.	Twins	13	9	39.0	12.3	4.6	1916	Buffalo, N. Y.
48	218916		Ga. s.	Two II	9	5	47.0	12.0	2.4	1905	Grand Isle, La.
49	145413		Ga. s.	Two Anns	8	8	33.8	12.4	4.0	1887	Stockton, Md.
50	145905		Ga. s.	Two Boys	10	6	32.8	14.4	4.0	1901	East Bay, Fla.
51	145445		Ga. s.	Two Brothers	10	10	45.0	10.0	3.6	1896	South Oyster Bay, N. Y.
52	145906		Ga. s.	Two Brothers	7	7	34.7	13.7	3.0	1891	Carpus Christl, Tex.
53	208950		Ga. s.	Two Brothers	16	15	38.4	9.5	4.4	1909	Manitowoc, Wis.
54	214357		Ga. s.	Two Brothers	18	12	50.8	12.0	5.4	1915	Los Angeles, Calif.
55	214992		Ga. s.	Two Brothers	8	7	30.2	8.6	3.5	1905	Sturgeon Bay, Wis.
56	221292		Ga. s.	Two Brothers	7	5	44.4	10.0	2.7	1924	Hudson Creek, Md.
57	226170		Ga. s.	Two Brothers	20	13	49.0	13.0	4.0	1920	Brooklyn, N. Y.
58	225169		Ol. s.	Two Brothers	23	10	50.8	14.0	5.7	1926	Sausalito, Calif.
59	225039		Ol. s.	Two Brothers	41	28	68.3	15.8	7.3	1926	Tacoma, Wash.
60	225621		Ga. s.	Two Brothers II	11	7	37.9	12.7	4.2	1920	Amesbury, Mass.
61	217614		Ga. s.	Two Fats	8	6	32.2	7.1	4.0	1918	Seattle, Wash.
62	202610		Ga. s.	Two Friends	7	7	37.0	13.3	2.6	1905	Port Orange, Fla.
63	220071		Ga. s.	Two Friends	7	6	31.0	10.6	4.2	1920	Mystic, Conn.
64	222492		Ga. s.	Two Friends	9	7	35.3	9.0	3.0	1922	Jacksonville, Fla.
65	222856		Ga. s.	Two Friends	7	6	33.4	10.2	3.0	1914	San Jose City, N. J.
66	211712		Ga. s.	Two Mays	43	29	60.4	16.4	6.1	1913	Madison, Md.
67	145440		Ga. s.	Two Sisters	6	6	31.0	13.0	3.2	1889	Patchogue, N. Y.
68	145461		Ga. s.	Two Sisters	10	5	49.0	12.0	3.3	1887	Somerset Co., Md.
69	145739		Ga. s.	Two Sisters	13	12	43.2	13.3	4.0	1897	Oakdale, N. Y.
70	225228		Ga. s.	Two Sisters	22	10	45.0	15.0	6.3	1925	Brookhaven, N. Y.

^a Ray.
^b Formerly ga. s. Woodmansee.
^c Stalwart.

¹ Formerly ga. s. J. W. Brooks.

Line No.	Serv-ice	Crew	Horse-power	Name of owner	Home port	Address of owner
1	Fsh.	2	24	Ross J. Bell.....	Grand Haven, Mich.	Cheboygan, Mich.
2	Tow.	1	90	Libby, McNeill & Libby (Me.).....	Seattle, Wash.	88 Hamlin Street.
3	Pas.	2	8	Elery Bunn.....	Grand Haven, Mich.	Elk Rapids, Mich.
4	Tow.	2	200	Vesta Coal Co. (Pa.).....	Pittsburgh, Pa.	Third and Ross Streets.
5	Fsh.	5	165	P. E. Harris & Co.....	Seattle, Wash.	Dexter Horton Building.
6	Frt.	22	1,000	American Motorship Co. (N. Y.)*	New York, N. Y.	32 Broadway.
7	Fsh.	1	b 30	Sam Hoffman.....	Portland, Oreg.	721 East Ash Street.
8	Tnk.	12	b 600	Standard Transportation Co. (Del.).....	New York, N. Y.	26 Broadway.
9	Frt.	2	80	Herman Loesch.....	Portland, Oreg.	395 East Morrison Street.
10	Fsh.	2	30	A. D. Shawl.....	Grand Haven, Mich.	Cheboygan, Mich.
11	Fsh.	1	20	Ed. Atkinson.....	Ketchikan, Alaska	Metlakatla, Alaska.
12	Fsh.	1	20	Andy Anderson.....	Petersburg, Alaska	
13	Fsh.	3	22	John Cairns.....	Gulfport, Miss.	1707 Twenty-ninth Avenue.
14	Fsh.	1	35	Nakat Packing Corporation (N. Y.).....	Ketchikan, Alaska	
15	Misc.	2	36	Carl Cornwell.....	San Francisco, Calif.	Oakland, Calif.
16	Fsh.	1	12	Alexander Robertson.....	Ketchikan, Alaska	Box 112.
17	Tow.	1	60	Olympian Dredging Co. (Calif.).....	San Francisco, Calif.	249 First Street.
18	Tow.	2	20	Western Tow Boat Co. (Wash.).....	Seattle, Wash.	Everett, Wash.
19	Fsh.	3	18	Harvey Rogers.....	do.	Port Madison, Wash.
20	Pas.	2	90	George H. Waters.....	do.	Point Roberts, Wash.
21	Fsh.	2	65	Mitchell Kujls.....	Tacoma, Wash.	Hellingham, Wash.
22	Misc.	2	32	A. W. Willard.....	Petersburg, Alaska	
23	Frt.	2	20	Harry Katter.....	New York, N. Y.	Passaic, N. J.
24	Fsh.	2	16	Karl O. Hleta.....	Seattle, Wash.	Box 244, Poulsbo, Wash.
25	Tow.	3	90	Southern Coal Coke & Mining Co. (Ill.).....	St. Louis, Mo.	710 Security Building.
26	Fsh.	6	80	John Griek.....	New York, N. Y.	West Sayville, N. Y.
27	Frt.	1	10	John Lapp.....	Marshfield, Oreg.	1020 North Broadway Street.
28	Mso.	1	24	Herbert Sprowson.....	New York, N. Y.	Arlington, N. J.
29	Pas.	2	37	Joseph Mueller.....	do.	2004 Washington Avenue.
30	Pas.	1	28	Joseph Jesick, jr.....	Grand Haven, Mich.	Holland, Mich.
31	Tow.	3	200	R. J. Ulfican.....	Seattle, Wash.	Aberdeen, Wash.
32	Wat.	1	30	Carl J. Carlson.....	New York, N. Y.	Oakdale, N. Y.
33	Fsh.	2	25	Courtland P. King.....	New Haven, Conn.	West Haven, Conn.
34	Pas.	1	18	Frank Beutin.....	Ombruge, Iowa.	
35	Pas.	2	20	Edwin A. Conklin.....	New York, N. Y.	Yonkers, N. Y.
36	Fsh.	2	25	Thompson Fish Co. (Fla.).....	Key West, Fla.	Foot Margaret Street.
37	Fsh.	7	45	Alaska Salmon Co. (Calif.).....	San Francisco, Calif.	141 Clay Street.
38	Fsh.	2	25	Harry I. Olson.....	Astoria, Oreg.	269 Taylor Avenue.
39	Tow.	3	25	Norton E. Lloyd.....	Louisville, Ky.	14 Evermore, Ky.
40	Fsh.	1	18	Deep Sea Salmon Co. (Wash.).....	Juneau, Alaska	Port Athol, Alaska.
41	Fer.	2	100	W. N. Sweet.....	Houses Point, N. Y.	Chozy, N. Y.
42	Frt.	18	s 500	Minnesota Atlantic Transit Co. (Del.).....	Wilmington, Del.	Care Corporation Trust Co.
43	Fer.	3	25	Davis Hodges.....	Nashville, Tenn.	Albany, Ala.
44	Frt.	18	s 600	Minnesota Atlantic Transit Co. (Del.).....	Wilmington, Del.	Care Corporation Trust Co.
45	Fsh.	3	12	James Spencer.....	Port Huron, Mich.	Au Sable, Mich.
46	Frt.	2	12	Frank Preston.....	Nome, Alaska	
47	Fsh.	3	40	Clifford J. Alexander.....	Buffalo, N. Y.	Dunkirk, N. Y.
48	Oys.	3	13	Dupro Terrehonne.....	New Orleans, La.	Cut Off, La.
49	Oys.	2	20	J. P. Addison.....	Cape Charles, Va.	Chincoteague, Va.
50	Fsh.	6	24	Bay Fisheries Co. (Fla.).....	Pensacola, Fla.	St. Andrew, Fla.
51	Misc.	2	16	Atlantic Works (Mass.).....	Boston, Mass.	80 Border Street.
52	Fsh.	2	22	Joe Mircovitch.....	Corpus Christi, Tex.	524 Chaparral Street.
53	Fsh.	4	20	George La Fond.....	Milwaukee, Wis.	Algoma, Wis.
54	Fsh.	1	40	Marion Joncich.....	Los Angeles, Calif.	271 Sixteenth Street, San Pedro, Calif.
55	Fsh.	2	8	William Sawdo.....	Milwaukee, Wis.	Brussels, Wis.
56	Oys.	2	14	Hudson Seafood Co.....	Cambridge, Md.	Hudson, Md.
57	Frt.	1	29	Chester E. Gilkey.....	San Francisco, Calif.	Box 71, Monterey, Calif.
58	Fsh.	3	b 110	Anthony L. Peters.....	do.	Sausalito, Calif.
59	Fsh.	6	75	Nlek Cayafas.....	Seattle, Wash.	3817 Seventeenth Avenue West.
60	Fsh.	1	b 40	Andy Anderson.....	New York, N. Y.	2115 Edmonds Avenue (B.).
61	Fsh.	1	10	Will Marsh.....	Seattle, Wash.	1602 Westlake Avenue North.
62	Ptl.	2	0	State of Georgia.....	Huntswick, Ga.	Darien, Ga.
63	Fsh.	1	10	Virgil W. Sprague.....	Newport, R. I.	New Shoreham, R. I.
64	Tow.	2	35	Leesburg Sand & Supply Co. (Fla.).....	Jacksonville, Fla.	Leesburg, Fla.
65	Fsh.	1	40	Lewis S. Chester.....	Philadelphia, Pa.	Sea Isle City, N. J.
66	Frt.	3	30	S. T. Harrison.....	Cambridge, Md.	Tightman, Md.
67	Mso.	2	12	Sandy J. Adams.....	New York, N. Y.	Riverhead, N. Y.
68	Frt.	2	12	Thomas A. Radcliffe.....	Baltimore, Md.	Chester, Md.
69	Fsh.	1	60	Fred Weller.....	New York, N. Y.	4365 Third Avenue.
70	Fsh.	2	30	Cornelius Sanders.....	do.	West Sayville, N. Y.

* Sold to Consolidated Fisheries, Wilmington, Del., but not yet redocumented

Line No.	Official No.	Signal letters	Rlg	Name of vessel	Tonnage		Register dimensions			When built	Where built
					Gross	Net	Length	Breadth	Depth		
1	145055		Ga. s.	Two Sons.....	10	7	38.7	10.8	3.3	1902	Mandeville, La.....
2	210729		Ga. s.	Two Sons.....	8	5	38.7	10.8	2.3	1900	Empire, La.....
3	223783		Ga. s.	Tycos.....	9	6	34.4	9.6	4.7	1924	Seattle, Wash.....
4	226463	MGLF	Ol. s.	Tynol..... ⁺	1,257	768	252.8	40.1	13.6	1927	Chester, Pa.....
5	204209		Ga. s.	Tyce.....	14	10	44.0	11.6	4.1	1907	Dockton, Wash.....
6	213164		Ga. s.	Tyce.....	17	13	38.0	11.8	5.0	1915	Seattle, Wash.....
7	213224		Ga. s.	Tyce.....	16	11	39.0	11.7	4.4	1915	Ketchikan, Alaska.....
8	218087		Ga. s.	Tyce.....	10	7	39.0	9.7	4.0	1919	Poulsbo, Wash.....
9	201752		Ga. s.	Tyone.....	11	7	53.0	12.0	4.5	1905	Portland, Ore.....
10	210474		Ga. s.	Typhoon.....	8	5	31.0	10.9	5.7	1915	Seattle, Wash.....
11	223342		Ga. s.	Typpo.....	17	15	39.0	10.8	3.9	1913	Philadelphia, Pa.....
12	222047		Ga. s.	U. F. 1.....	5	5	33.6	9.1	3.2	1913	Long Branch, N. J.....
13	222048		Ga. s.	U. F. 2.....	6	5	33.6	9.5	3.2	1913	do.....
14	225380		Ga. s.	U. F. 3.....	8	6	37.1	10.2	3.5	1920	Snellsbury, Md.....
15	226002		Ga. s.	U. F. 4.....	8	6	37.4	9.6	3.7	1921	Chincoteague, Va.....
16	211054		Ga. s.	U. M. Gillikin.....	18	12	42.4	13.1	3.6	1913	Morehead City, N. C.....
17	212253		Ga. s.	U. S. A.....	19	13	46.6	14.2	5.0	1914	Chicago, Ill.....
18	208089		Ga. s.	U & I.....	10	9	29.0	9.4	3.6	1901	Manistique, Mich.....
19	213830		Ol. s.	U & I.....	20	10	42.2	13.8	5.8	1915	Portland, Me.....
20	210533		Ga. s.	U & I.....	23	19	47.2	12.7	5.8	1918	Seattle, Wash.....
21	219219		Ga. s.	U & I.....	10	7	36.2	11.8	2.8	1919	Sitka, Alaska.....
22	220281		Ga. s.	U & I.....	7	5	30.0	10.2	4.1	1920	South Bend, Wash.....
23	205555		Ga. s.	Unatogo.....	14	12	48.0	11.0	4.1	1908	Canastota, N. Y.....
24	204331		Ga. s.	Unatogo II.....	7	6	34.6	8.4	3.2	1907	Fulton, N. Y.....
25	200864		Ga. s.	Ukanuk.....	29	16	61.5	14.5	6.1	1905	Alameda, Calif.....
26	214379		Ga. s.	Ukluwak.....	15	10	43.0	13.8	4.2	1916	Nome, Alaska.....
27	217784		Ga. s.	Ulloa.....	22	15	41.7	13.5	5.9	1919	Tocoma, Wash.....
28	25318		Ga. s.	Ulrica.....	11	10	40.1	13.9	3.6	1899	Sayville, N. Y.....
29	227021		Ga. s.	Ulva D.....	7	6	36.1	8.7	2.5	1927	Beaufort, N. C.....
30	220273		Ga. s.	Umatilla.....	12	8	37.3	10.2	5.1	1920	Seattle, Wash.....
31	220294		Ga. s.	Umatilla.....	39	27	52.9	15.2	7.1	1920	Tacoma, Wash.....
32	223600		Ol. s.	Umpqua Chief.....	21	11	45.0	13.4	5.5	1921	Reedsport, Ore.....
33	25300		Ga. s.	Una.....	11	10	32.0	13.6	3.0	1894	Bay Shore, N. Y.....
34	209275		Ga. s.	Una.....	7	7	30.0	9.0	3.8	1906	Manitowoc, Wis.....
35	217633		Ga. s.	Una.....	33	21	64.0	12.0	3.8	1919	Pittsburgh, Pa.....
36	202387		Ga. s.	Unadilla.....	16	11	40.5	10.9	3.8	1905	Brooklyn, N. Y.....
37	215331		Ga. s.	Una Mno.....	29	20	48.5	13.8	6.0	1917	Anacortes, Wash.....
38	200025		Ga. s.	Unceas.....	14	7	53.0	12.9	5.6	1903	Roque Bluffs, Me.....
39	223861		Ga. s.	Unceas.....	21	14	57.7	10.0	5.3	1917	Greenport, N. Y.....
40	223280		Ga. w.	Uncle Dlek.....	23	18	46.0	13.0	2.5	1923	Evansville, Ind.....
41	216493		Ga. s.	Uncle Jim.....	7	6	31.8	9.4	4.6	1918	Seattle, Wash.....
42	219344		Ga. s.	Uncle Joo.....	7	6	45.0	8.6	1.6	1904	Houma, La.....
43	25305		Ga. s.	Uncle Sam.....	11	9	37.7	12.0	4.5	1897	Reedville, Va.....
44	25337		Ga. s.	Uncle Sam.....	10	9	33.7	12.7	5.8	1901	Bremen, Mo.....
45	202455		Ga. s.	Uncle Sam.....	12	10	33.2	12.6	4.0	1901	City Island, N. Y.....
46	202607		Ga. s.	Uncle Sam.....	13	12	35.1	9.5	3.8	1902	Manitowoc, Wis.....
47	201432		Ga. s.	Uncle Sam.....	11	7	35.7	11.6	4.5	1907	San Francisco, Calif.....
48	209866		Ga. s.	Uncle Sam (composite).....	8	8	38.0	7.5	3.0	1912	Grafton, Ill.....
49	211102		Ol. s.	Uncle Sam.....	38	26	61.0	19.2	5.6	1913	Morehead City, N. C.....
50	213377		Ga. s.	Uncle Sam.....	26	22	47.3	13.7	5.6	1915	Seattle, Wash.....
51	210371		Ga. s.	Uncle Sam.....	10	8	31.3	9.7	2.2	1915	Chuvin, La.....
52	221841		Ol. s.	Uncle Sam.....	40	25	65.5	16.5	6.8	1925	San Diego, Calif.....
53	225521		Ga. s.	Uncle Sam.....	22	15	60.5	10.9	5.4	1926	Alexandria Bay, N. Y.....
54	226393		Ol. s.	Uncle Sam.....	81	55	104.3	15.1	8.1	1917	Kingston, N. Y.....
55	226131		Ol. w.	Uncle Steve.....	61	57	61.7	26.0	3.4	1926	Paducah, Ky.....
56	145367		Ga. s.	Undercliff.....	50	47	76.9	19.0	9.1	1884	Boston, Mass.....
57	26214		Ga. s.	Undine.....	10	9	32.0	11.7	4.2	1881	Essex, Mass.....
58	26222		Ga. s.	Undine.....	8	8	15.0	14.0	3.2	1876	Bon Secour, Ala.....
59	25350		Ga. s.	Undine.....	95	50	78.0	27.0	6.3	1902	San Francisco, Calif.....
60	202215		Ga. s.	Undine.....	8	6	38.3	8.7	2.6	1905	Ballard, Wash.....
61	207892		Ga. s.	Undine.....	11	8	34.6	12.0	3.0	1910	Bay Center, Wash.....
62	217701		Ga. s.	Unga.....	65	33	66.6	18.7	6.6	1919	Astoria, Ore.....
63	210910	LWJT	Ol. s.	Unicot..... ⁺ ⊙	5,030	3,703	401.9	54.2	31.3	1920	Tampa, Fla.....
64	221693		Ga. s.	Unida.....	13	7	33.0	10.0	3.8	1922	Georgetown, S. C.....
65	226940		Ga. s.	Unk.....	7	6	28.0	10.3	3.3	1927	Greenwich, N. J.....
66	213048		Ga. s.	Unlino.....	17	15	37.5	11.8	5.5	1911	Hurton, Wash.....
67	214693		Ga. s.	Unlnak.....	12	10	36.4	10.8	5.0	1917	Seattle, Wash.....
68	223571		Ga. s.	Unlnak.....	29	22	48.8	13.7	6.5	1924	do.....
69	26345		Ga. s.	Union.....	12	8	39.3	10.6	3.9	1901	Southbend, Wash.....

¹ Formerly U. S. Navy ga. s. 3053.² Formerly U. S. Navy ol. s. S. C. No. 86.

Motor Vessels

529

Line No.	Service	Crew	Horse-power	Name of owner	Home port	Address of owner
1	Fsh.	3	45	Tony Barthe.....	New Orleans, La.....	Caro 107 North Front Street.
2	Oys.	2	12	Joseph Hingle.....	do.....	Empire, La.
3	Fsh.	2	16	H. I. Chester.....	Seattle, Wash.....	7053 Jones Avenue NW., Anacortes, Wash.
4	Frt.	16	b 700	Tido Water Oil Co. (N. J.).....	New York, N. Y.....	11 Broadway.
5	Tow.	2	40	Foss Launch & Tug Co. (Wash.).....	Tacoma, Wash.....	400 Dock Street.
6	Fsh.	3	20	Levi Mathisen.....	Ketchikan, Alaska.....	
7	Fsh.	1	20	Mrs. John Keller.....	do.....	
8	Fsh.	2	20	Odin Johnson.....	Seattle, Wash.....	La Conner, Wash.
9	Pas.	1	60	Warren Packing Co. (Oreg.).....	Portland, Oreg.....	Yeon Building.
10	Msc.	1	16	Robert H. Burns.....	Juneau, Alaska.....	
11	Fsh.	2	14	L. E. Smith.....	Seattle, Wash.....	3658 Whitman Avenue.
12	Fsh.	6	18	Union Fish Co. (N. J.).....	Philadelphia, Pa.....	Anglesa, N. J.
13	Fsh.	6	18	do.....	do.....	Do.
14	Fsh.	1	40	do.....	do.....	Do.
15	Fsh.	6	40	do.....	do.....	Do.
16	Msc.	2	30	W. D. Cox.....	Brunswick, Ga.....	2212 Wolf Street.
17	Pas.	1	54	Dorothy Sobota.....	Chicago, Ill.....	930 West Thirty-fourth Street.
18	Fsh.	2	14	Daniel Martin.....	Grand Haven, Mich.....	Monistique, Mich.
19	Fsh.	5	50	Portland Fish Co. (Me.).....	Portland, Me.....	46 Customhouse Wharf.
20	Fsh.	2	b 40	Samuel G. Johnson.....	Juneau, Alaska.....	Killsnoo, Alaska.
21	Fsh.	2	15	George Davis.....	Sitka, Alaska.....	
22	Fsh.	1	28	G. O. Sampson.....	Seattle, Wash.....	South Bend, Wash.
23	Pas.	2	26	Leslie Carnegie.....	Cape Vincent, N. Y.....	Grindstone Island, N. Y.
24	Pas.	1	18	F. D. Ross.....	do.....	Thousand Island Park, N. Y.
25	Fsh.	3	100	Alaska Packers Ass'n (Calif.).....	San Francisco, Calif.....	111 California Street.
26	Frt.	2	8	George D. O'Connor.....	Nome, Alaska.....	Caro E. B. O'Connor.
27	Fsh.	2	27	Nakat Packing Corporation (N. Y.).....	Ketchikan, Alaska.....	
28	Frt.	2	0	J. M. Daniels.....	Beaufort, N. C.....	Roe, N. C.
29	Msc.	1	12	William F. Farin.....	Perth Amboy, N. J.....	Sowaren, N. J.
30	Fsh.	3	16	Irving H. Reimer.....	Seattle, Wash.....	703 Ninth Avenue.
31	Fsh.	9	45	P. V. Petrich.....	do.....	103 Galer Street.
32	Tow.	1	100	Reedsport Tow Boat Co. (Oreg.).....	Marshfield, Oreg.....	Reedsport, Oreg.
33	Msc.	1	10	Marcus Howell.....	New York, N. Y.....	Iny Shore, N. Y.
34	Fsh.	3	10	Ben Johnson, Jr.....	Milwaukee, Wis.....	Detroit Harbor, Wis.
35	Tow.	3	35	Carnegie Steel Co. (N. J.).....	Pittsburgh, Pa.....	Carnegie Building.
36	Msc.	4	26	John J. Bouhan.....	Savannah, Ga.....	Commercial Bank Building.
37	Fsh.	1	30	Wiley F. Perry.....	Seattle, Wash.....	Anacortes, Wash.
38	Frt.	2	32	L. M. La Furley.....	Belfast, Me.....	Stockton, Me.
39	Fsh.	4	600	Rosa Shannon.....	New York, N. Y.....	Hockaway Beach, N. Y.
40	Tow.	2	22	William Clemens.....	Louisville, Ky.....	1522 Fulton Street.
41	Pas.	1	20	Jim Hunter.....	Seattle, Wash.....	Neah Bay, Wash.
42	Oys.	2	7	Max Rhodes.....	New Orleans, La.....	153 William Street, Houma, La.
43	Fsh.	2	20	H. S. Lewis.....	Itedville, Va.....	
44	Msc.	2	24	William M. Douglas.....	Newport, R. I.....	27 Atlantic Street.
45	Frt.	1	30	Robert Lee.....	New York, N. Y.....	166 Scofield Street, City Island, N. Y.
46	Fsh.	1	20	John Fisher.....	Chicago, Ill.....	2231 Oakdale Avenue.
47	Tow.	1	85	Fred Linderman.....	San Francisco, Calif.....	110 Market Street.
48	Tow.	1	15	O. L. Bartlett.....	St. Louis, Mo.....	Mound City, Ill.
49	Pas.	2	60	New York City Ocean Beach Corporation (N. Y.).....	New York, N. Y.....	421 Seventh Avenue.
50	Fsh.	6	35	American Packing Co. (Wash.).....	Seattle, Wash.....	Everett, Wash.
51	Fsh.	2	12	Nels Peterson.....	New Orleans, La.....	Berwick, La.
52	Fsh.	5	135	Frank P. Silva.....	San Diego, Calif.....	Point Loma, Calif.
53	Pas.	1	200	Combined Thousand Island Boat Tours (N. Y.).....	Cape Vincent, N. Y.....	Alexandria Bay, N. Y.
54	Tow.	12	100	Jasper Lucido.....	Boston, Mass.....	Lawrence, Mass.
55	Pas.	6	60	Ky. & Mo. Ferry Co. (Ky.).....	Paducah, Ky.....	Hickman, Ky.
56	Frt.	4	32	C. H. Beal.....	Jonesport, Mo.....	Beals, Mo.
57	Fsh.	1	16	Thomas A. Anderson.....	New York, N. Y.....	City Island, N. Y.
58	Fsh.	2	16	John H. Pinsh, Jr.....	Mobile, Ala.....	Bon Secour, Ala.
59	Frt.	3	60	Christian Johansen.....	San Francisco, Calif.....	70 Bartlett Street.
60	Fsh.	2	15	Herman O. Anvik.....	Seattle, Wash.....	322 West Forty-ninth Street.
61	Fsh.	1	20	David A. Patterson.....	do.....	652 Colman Building.
62	Fsh.	8	120	Columbia River Packers Association (Oreg.).....	Astoria, Oreg.....	Foot Sixth Street.
63	Frt.	37	2,000	United States Shipping Board.....	Tampa, Fla.....	
64	Frt.	2	25	William F. McCann.....	Cambridge, Md.....	115 Vue de Leau Street.
65	Fsh.	1	12	Frank Lodge.....	Philadelphia, Pa.....	Greenwich, N. J.
66	Fsh.	1	24	G. P. Heckman.....	Ketchikan, Alaska.....	
67	Fsh.	4	20	Anton Strand.....	Petersburg, Alaska.....	
68	Fsh.	4	50	J. Rockness.....	Seattle, Wash.....	7951 Ninth SW.
69	Frt.	1	40	A. V. Reeves.....	do.....	South Bend, Wash.

Formerly ga. s. ^a Thetls.
^b Mon Reve.

Motor Vessels

Line No.	Official No.	Signal letters	Rlg.	Name of vessel	Tonnage		Register dimensions			When built	Where built
					Gross	Net	Length	Breadth	Depth		
1	25346		Ga. s.	Unlon.....	15	9	Feet	Feet	Feet	1901	Belvedere, Calif.....
2	267091		Ol. s.	Unlon.....	13	9	43.0	15.3	3.5	1910	Hoquiam, Wash.....
3	210034		Ga. s.	Unlon.....	11	8	35.0	11.8	4.0	1910	New York, N. Y.....
4	210667		Ga. s.	Unlon.....	11	8	44.7	11.0	4.6	1910	Marshfield, Oreg.....
5	225833		Ga. s.	Unlon.....	7	6	38.1	7.0	3.0	1912	Slidell, La.....
6	213204		Ga. s.	UNION No. 5.....	31	12	56.5	15.5	6.4	1926	San Francisco, Calif.....
7	201780		Ga. s.	Unlon Flag.....	26	17	57.1	12.0	4.3	1915	Alameda, Calif.....
8	208580		Ga. s.	Unity.....	10	7	42.3	11.7	4.6	1905	Seattle, Wash.....
9	220065		Ga. s.	Unity.....	17	11	39.6	12.8	4.0	1911	Tacoma, Wash.....
10	209355		Ga. s.	Uno.....	40	27	54.7	15.0	6.8	1920	Orlolo, Md.....
11	222576		Ga. s.	Uno.....	13	9	46.2	11.7	3.2	1911	Providence, R. I.....
12	214348		Ga. s.	Unome.....	10	7	37.7	9.8	4.3	1922	Fairton, N. J.....
13	210448		Ga. s.	Unuk.....	10	8	46.0	10.0	3.5	1913	Saxman, Alaska.....
14	221454		Ga. s.	Unuk.....	12	8	35.8	10.9	3.7	1912	Seattle, Wash.....
15	212263		Ga. s.	Unud.....	7	5	29.2	9.0	4.0	1910	Philadelphia, Pa.....
16	211380		Ga. s.	Uranla.....	11	9	39.0	10.1	4.0	1913	Keyport, Wash.....
17	222448		Ol. s.	Uranla.....	14	10	36.5	11.5	4.0	1913	Doyhof, Alaska.....
18	227490		Ol. s.	Uranla.....	35	27	54.0	16.2	5.4	1923	Olg Harbor, Wash.....
19	25353		Ga. s.	Uranus.....	53	36	60.9	16.5	8.1	1928	Morgan City, La.....
20	209904		Ga. s.	Uranus.....	6	5	34.0	11.4	3.0	1902	Seattle, Wash.....
21	225328		Ol. s.	Uranus.....	24	20	45.7	12.7	5.6	1912	Port Blakely, Wash.....
22	226906		Ga. s.	Uranus.....	9	6	32.8	10.2	4.6	1920	Kusnan, Alaska.....
23	222909		Ga. w.	Urena.....	17	11	34.8	12.1	5.8	1927	Newport, Ohio.....
24	210394		Ga. s.	Ursula C.....	18	11	45.6	10.9	5.0	1923	Biloxi, Miss.....
25	211172		Ga. s.	Useppa.....	20	11	52.6	18.4	3.8	1912	Mariiners Harbor, N.Y.....
26	210793		Ga. w.	Usona.....	22	11	51.9	11.9	4.0	1903	
27	221680		Ga. s.	Usona.....	34	18	63.8	16.0	2.1	1912	Houma, La.....
28	225981		Ga. s.	Usona.....	70	64	104.3	14.0	8.3	1917	Jacksonville, Fla.....
29	216420		Ga. s.	Ussona.....	8	6	37.2	12.9	3.1	1926	Greenwich, Conn.....
30	220906		Ol. s.	Utica SOCONY.....	14	0	39.1	11.9	4.8	1918	Raymond, Wash.....
31	211733		Ga. s.	Utilly.....	533	401	188.5	28.4	11.8	1920	Elizabeth, N. J.....
32	213370		Ol. s.	Utilly.....	51	40	63.0	20.0	4.4	1913	Full River, Mass.....
33	216695		Ga. s.	Utilly.....	62	47	58.7	24.5	7.0	1915	Antloch, Calif.....
34	217090		Ol. s.	Utilly.....	9	6	31.5	9.8	4.3	1917	New Brighton, N. Y.....
35	225624		Ga. s.	Utopian.....	51	42	59.9	16.4	6.6	1918	Jacksonville, Fla.....
36	218572		Ga. s.	Utowanma.....	9	7	28.7	9.3	4.3	1910	Juneau, Alaska.....
37	223273		Ol. w.	Utway.....	7	6	42.8	8.3	3.4	1900	Brewerton, N. Y.....
38	207328		Ga. s.	Uyak.....	58	42	64.5	22.5	3.6	1923	Clayton, La.....
39	225129		Ol. w.	V. J. KUNZWEIG.....	35	23	53.0	15.6	6.0	1910	Seattle, Wash.....
40	213611		Ol. s.	V. P. Handy.....	250	230	155.0	32.0	5.7	1925	Slidell, La.....
41	127232		Ol. s.	VACATE.....	105	51	63.1	21.7	6.4	1915	Seattle, Wash.....
42	218187		Ga. s.	VAGABOND.....	131	111	108.0	23.0	6.6	1898	Philadelphia, Pa.....
43	226096		Ol. s.	Vagabond.....	9	8	32.0	10.0	3.0	1911	Stamford, Conn.....
44	226290		Ga. s.	Vagabond.....	68	35	86.0	19.1	8.6	1926	Thomaston, Me.....
45	226362		Ga. s.	Vagabond.....	11	7	34.6	11.3	5.3	1927	Noank, Conn.....
46	662177		Ga. s.	Vail Bros.....	56	40	71.5	20.5	7.6	1908	Hallfax, N. S.....
47	161771		Ga. s.	Vallina.....	7	5	31.2	11.7	3.2	1915	Greenport, N. Y.....
48	208102		Ga. s.	Valder.....	15	10	60.0	9.4	5.4	1896	Ogdensburg, N. Y.....
49	226107		Ol. s.	VALENCIA.....	15	10	38.9	12.3	4.0	1910	Tacoma, Wash.....
50	226107		Ol. s.	Valencia.....	114	71	88.6	20.1	7.6	1926	Elizabeth City, N. C.....
51	226518		Ol. s.	Valencia.....	70	47	68.5	18.8	8.4	1927	Olg Harbor, Wash.....
52	227140		Ol. s.	Valencia.....	46	31	59.0	16.8	7.6	1927	Tacoma, Wash.....
53	227738		Ol. s.	Valencia.....	60	40	63.1	16.8	8.2	1927	Olg Harbor, Wash.....
54	201682		Ga. s.	Valentine.....	25	17	48.0	15.3	6.0	1928	Amesbury, Mass.....
55	212182		Ga. s.	Valentine.....	12	8	36.0	10.3	4.0	1907	Anacortes, Wash.....
56	219233		Ga. w.	Valentine.....	22	17	40.2	13.3	5.9	1914	Seattle, Wash.....
57	161534		Ga. s.	Valentine Cosler.....	26	15	58.8	15.8	2.2	1918	Lockport, La.....
58	209697		Ga. s.	Vallant.....	26	11	50.7	18.0	5.0	1881	Bridgeton, N. J.....
59	203556		Ga. s.	Vallant.....	10	7	39.5	10.8	4.5	1901	Moodus, Conn.....
60	208872		Ga. s.	Vallant.....	30	11	58.7	14.8	5.8	1906	Fridny Harbor, Wash.....
61	217807		Ga. s.	Vallid.....	18	11	41.0	11.5	4.7	1911	Port Madison, Wash.....
62	25807		Ga. s.	Vallent.....	12	8	31.2	10.0	5.1	1919	Tacoma, Wash.....
63	201125		Ga. s.	Valkyrie.....	7	6	32.6	12.3	3.2	1873	Toms River, N. J.....
64	224122		Ga. s.	Valkyrie.....	20	13	43.2	12.5	4.8	1901	Aberdeen, Wash.....
65	209670		Ga. s.	Valkyrie.....	10	8	37.0	9.0	4.3	1918	Philadelphia, Pa.....
66	161740		Ga. s.	Vallejo.....	9	6	30.7	10.8	4.4	1912	Tacoma, Wash.....
67	215316		Ga. s.	Valley Brew.....	7	5	32.0	10.0	3.5	1891	Vallejo, Calif.....
68	213316		Ga. w.	Valley Queen.....	49	30	60.1	21.8	5.2	1917	Stockton, Calif.....
69	227183		Ga. s.	Valo.....	14	12	60.4	15.4	2.0	1915	Ravenswood, W. Va.....
70			Ga. s.	Valo.....	10	8	33.9	9.2	4.4	1927	Sitka, Alaska.....

1 Formerly Ga. s. (a) G. A. M.
 2 Formerly Ga. s. (b) Tebo No. 3.
 3 Formerly U. S. Navy Ga. s. 3.

1 Formerly Ga. s. Amazon.
 2 Formerly Ol. s. Cho.
 3 Formerly Britishga. s. America.

Motor Vessels

Line No.	Service	Crew	Horse-power	Name of owner	Home port	Address of owner
1	Pas.	2	12	Union Fish Co. (Calif.)	San Francisco, Calif.	141 Clay Street.
2	Tow.	2	50	Fred W. Thurber	Seattle, Wash.	Hoquiam, Wash.
3	Tow.	1	100	Union Dry Dock & Repair Co. (N. J.)	New York, N. Y.	Weehawken, N. J.
4	Pas.	1	30	Julius Cunneil	Marshfield, Oreg.	
5	Tow.	6	150	Canulette Shipbuilding Co. (La.)	New Orleans, La.	Siddell, La.
6	Pas.	1	b 160	Union Iron Works (N. J.)	San Francisco, Calif.	215 Market Street.
7	Tow.	1	40	Union Fish Co. (Calif.)	do.	141 Clay Street.
8	Fsh.	4	20	Astoria & Puget Sound Canning Co. (Wash.)	Juneau, Alaska	Excursion Inlet, Alaska.
9	Fsh.	8	50	Van Camp Sea Food Co. (Calif.)	Los Angeles, Calif.	East San Pedro, Calif.
10	Pas.	2	16	Burton N. Cooper	Baltimore, Md.	Charlestown, Md.
11	Frl.	1	20	Edward J. Brown	Now Haven, Conn.	Now Haven, Conn.
12	Pas.	2	20	Hulzinga Hamilton	Philadelphia, Pa.	Leesburg, N. J.
13	Fsh.	1	16	Henry Denny	Ketchikan, Alaska	Saxminn, Alaska.
14	Fsh.	2	12	Dominatek Dragoyleh	Seattle, Wash.	Everett, Wash.
15	Pas.	2	17	William C. Hanisch	Philadelphia, Pa.	Wildwood Crest, N. J.
16	Fsh.	6	20	Booth Fisheries Co. (Del.)	Seattle, Wash.	Marlon Building.
17	Fsh.	6	60	Dan Molvar	Petersburg, Alaska	Petershof, Alaska.
18	Fsh.	8	75	Antonio Legaz	Seattle, Wash.	909 West Sixty-second Street.
19	Fsh.	1	15	Christophe Lee	Morgan City, La.	Cut Oil, La.
20	Fsh.	5	27	Carl P. Rekdal	Seattle, Wash.	4818 Evanston Avenue.
21	Fsh.	1	b 15	Niek Kristensen	Seward, Alaska	False, Pass.
22	Fsh.	2	20	Louis Jones	Ketchikan, Alaska	Kasaan, Alaska.
23	Tow.	2	20	B. H. Reynolds	Cincinnati, Ohio	Newport, Ohio.
24	Frt.	3	36	Foster-Fountain & Co. (La.)	New Orleans, La.	Biloxi, Miss.
25	Pas.	2	27	Florida Railroad & Navigation Corporation (Del.)	Key West, Fla.	
26	Tow.	2	35	Ashland Planting & Manufacturing Co. (Ltd.) (La.)	Now Orleans, La.	Houma, La.
27	Fsh.	5	750	Usona Live Fish & Transportation Corporation (N. Y.)	New York, N. Y.	2851 Maitland Avenue.
28	Frt.	1	50	F. S. Crooker	Bridgeport, Conn.	Greenwich, Conn.
29	Frt.	1	36	Almon Church	Seattle, Wash.	South Bend, Wash.
30	Tnk.	7	300	Standard Oil Co. (N. Y.)	New York, N. Y.	26 Broadway.
31	Frt.	3	64	Robert S. Hayes (R. I.)	Newport, R. I.	311 Thames Street.
32	Frt.	3	75	David L. Peters	San Francisco, Calif.	Pier 19.
33	Frt.	1	20	F. D. Koehler Co. (N. Y.)	New York, N. Y.	New Brighton, N. Y.
34	Tow.	3	60	Joseph Garfunkel	Miami, Fla.	Nassau, Bahamas.
35	Fsh.	1	16	Niek Stich	Juneau, Alaska	Cordova, Alaska.
36	Pas.	2	25	F. A. Alberger	Rochester, N. Y.	Ithaca, N. Y.
37	Tow.	4	200	Holloway Saw Mill Co. (La.)	Baton Rouge, La.	Clayton, La.
38	Fsh.	1	75	Booth Fisheries (Del.)	Seattle, Wash.	Marlon Building.
39	Frt.	30	210	Sherburne Transportation Co. (La.)	New Orleans, La.	Plaquemine, La.
40	Frt.	9	75	Merchants Transportation Co. (Wash.)	Tacoma, Wash.	801 South Stevens Street.
41	Frt.	6	100	Vacuum Oil Co. (N. Y.)	New York, N. Y.	61 Broadway.
42	Frt.	1	20	Walter W. Warren	Hartford, Conn.	Mystic, Conn.
43	Fsh.	7	150	William E. Westerbeke	New Bedford, Mass.	Hox 6.
44	Fsh.	2	40	Carl H. Erickson	New York, N. Y.	Amungsett, N. Y.
45	Fsh.	10	40	Ben Plue	Gloucester, Mass.	37 Rogers Street.
46	Frt.	3	12	Everett H. Vail	New York, N. Y.	East Marlon, N. Y.
47	Pas.	2	100	Florida Railroad & Navigation Corporation (Del.)	Key West, Fla.	Everglades, Fla.
48	Fsh.	2	20	Richard Nix	Juneau, Alaska	Hydaburg, Alaska.
49	Frt.	3	121	M. L. Clark	Elizabeth City, N. C.	
50	Fsh.	8	140	Marco Legaz	Seattle, Wash.	62 Cedar Street.
51	Fsh.	8	90	J. J. Petrich	Tacoma, Wash.	3112 North Thirty-second Street.
52	Fsh.	6	b 110	George Setka	Los Angeles, Calif.	780 Santa Cruz Street.
53	Fsh.	6	45	Frank Correla	New Bedford, Mass.	38 Cedar Street.
54	Pas.	1	32	Albert Wooten	Port Townsend, Wash.	Arcortes, Wash.
55	Fsh.	6	27	George T. Myers	Juneau, Alaska	Chatham, Alaska.
56	Tow.	2	50	Lower Lafourche Planting & Manufacturing Co. (La.)	New Orleans, La.	Lockport, La.
57	Oys.	0	25	Harry A. Gates	Philadelphia, Pa.	Newport, N. J.
58	Pas.	1	25	Cynlon E. Brewer	New Haven, Conn.	Meriden, Conn.
59	Tow.	2	150	Rhodes Janleson & Co. (Calif.)	San Francisco, Calif.	Alameda, Calif.
60	Fsh.	5	20	George T. Myers	Seattle, Wash.	Colman Dock.
61	Fsh.	3	20	Olaf Hele	do.	8311 Thirtieth Avenue NW.
62	Fsh.	1	10	Charles Luerssen	New York, N. Y.	Bronx Park, N. Y.
63	Msc.	3	30	O. H. Wood	Ketchikan, Alaska	Juneau, Alaska.
64	Fsh.	1	100	Joseph O. Davies	Philadelphia, Pa.	Sea Isle City, N. J.
65	Fsh.	3	16	J. K. Williams	Juneau, Alaska	Hayview, Alaska.
66	Frt.	1	20	Pjo Castagnoli	San Francisco, Calif.	Vallejo, Calif.
67	Frt.	1	62	El Dorado Brewing Co. (Calif.)	do.	626 North American Street, Stockton, Calif.
68	Tow.	1	25	J. K. Davison Bro. (Pa.)	Pittsburgh, Pa.	Forty second and Davison Streets.
69	Fsh.	1	b 20	Matt Loukko	Juneau, Alaska	Douglas, Alaska.

¹ Formerly ga. s. J. F. Conner.

² Formerly ga. w. St. Dennis.

Motor Vessels

Line No.	Official No.	Signal letters	Rtg	Name of vessel	Tonnage		Register dimensions			When built	Where built
					Gross	Net	Length	Breadth	Depth		
1	209387		Ga. s.	Valor.....	34	26	Feet 51.5	Feet 13.8	Feet 6.5	1920	Seattle, Wash.....
2	212373		Ga. s.	Valorous.....	25	21	40.1	13.0	6.3	1914	do.....
3	161906		Ga. s.	Valousin.....	19	13	41.4	16.5	4.7	1901	Shipyard, Ga.....
4	225558		Ga. s.	Valvndere.....	10	8	40.2	10.7	2.8	1920	Philadelphia, Pa.....
5	210790		Ga. s.	Vamoose.....	8	6	40.0	12.0	3.0	1912	South Bend, Wash.....
6	213374		Ol. s.	Vamp.....	48	32	62.8	17.2	6.3	1915	East Boston, Mass.....
7	210359		Ga. s.	Vance.....	20	16	48.0	13.2	3.2	1912	Atlantic, N. C.....
8	222025		Ga. w.	Vance.....	13	5	51.6	8.8	1.7	1921	Creston, W. Va.....
9	227367		Ga. s.	Vandnl.....	14	9	39.1	11.3	5.3	1928	Seattle, Wash.....
10	223959		Ol. s.	VAN DYKE 1.....	137	93	92.4	21.1	8.0	1924	Mariners Harbor, N. Y.....
11	224004		Ol. s.	VAN DYKE 2.....	137	93	92.4	21.1	8.0	1924	do.....
12	224065		El. s.	VAN DYKE 3.....	137	93	92.4	21.1	8.9	1924	do.....
13	205415		Ga. s.	Vandy.....	10	10	29.2	10.2	4.1	1904	Pnwtxel, R. I.....
14	201321	KWFR	Ga. s.	Vanessa.....	102	49	115.0	22.8	6.7	1907	Solomons, Md.....
15	220537		Ga. s.	Vanneta.....	14	10	33.0	11.0	0.7	1920	Rome, N. Y.....
16	224641		Ol. s.	Vanguard.....	52	33	61.2	16.5	7.4	1925	Oig Harbor, Wash.....
17	210606		Ga. s.	Vangue.....	72	58	75.6	18.0	8.5	1913	Seattle, Wash.....
18	213043		Ga. s.	Vantuna.....	17	11	44.6	12.4	5.3	1915	Los Angeles, Calif.....
19	211354	LDCP	Ol. s.	Vaquero.....	231	134	121.8	23.0	10.9	1913	Wilmington, Calif.....
20	161930		Ga. s.	Varuna.....	12	12	37.0	11.7	5.0	1902	Gloucester, Mass.....
21	225991		Ol. s.	Vasco Da Gama.....	82	44	81.5	20.2	8.4	1926	San Diego, Calif.....
22	227249		Ol. s.	Vasco De Gama.....	88	60	85.6	20.4	10.1	1928	Essex, Mass.....
23	211463		Ga. s.	Vasten.....	12	8	39.2	9.0	3.6	1913	Seattle, Wash.....
24	204197		Ga. s.	Vaud J.....	40	31	89.7	19.7	5.5	1907	Wildwood, N. J.....
25	204599		Ga. s.	Vaughn.....	14	10	44.8	13.0	4.1	1907	Tacoma, Wash.....
26	136339		Ga. s.	Vee Cee.....	4	6	41.7	11.6	2.7	1892	Smyrna, N. C.....
27	200730		Ga. s.	Veesco.....	9	7	46.0	11.2	2.4	1904	Marshallberg, N. C.....
28	205830		Ga. s.	Vega.....	13	10	40.5	10.0	3.6	1908	North Bend, Oreg.....
29	209931		Ga. s.	Vega.....	23	16	47.3	13.2	6.2	1912	Seattle, Wash.....
30	216198		Ga. s.	Vega.....	8	6	33.7	9.1	4.2	1918	do.....
31	215783		Ga. s.	Vehmeyer No. 2.....	8	5	38.3	10.4	4.4	1917	Stockton, Calif.....
32	224811		Ol. s.	Vehmeyer No. 5.....	22	13	52.0	13.1	5.5	1925	do.....
33	220212		Ga. s.	Velero.....	9	6	35.4	10.3	4.6	1920	Seattle, Wash.....
34	225495		Ol. s.	Velma.....	17	7	46.7	12.8	4.1	1926	Galveston, Tex.....
35	200160		Ga. s.	Velma F.....	12	9	40.8	14.1	6.2	1903	Eastport, Me.....
36	161869		Ga. s.	Velma Brooks.....	33	33	76.5	19.8	5.3	1900	Madison, Md.....
37	161908		Ga. s.	Velocity.....	11	11	33.1	12.7	6.9	1902	Friendship, Me.....
38	203001		Ga. s.	Velocity.....	35	27	75.5	17.2	4.3	1895	New York, N. Y.....
39	227019		Ol. s.	Velox.....	18	12	41.0	11.2	5.0	1926	Sturgeon Bay, Wis.....
40	215527		Ga. w.	Velva.....	20	13	53.3	12.0	2.5	1917	Stratton, Ohio.....
41	218210		Ga. s.	Velva.....	8	6	31.2	0.4	4.0	1919	Seattle, Wash.....
42	225069		Ga. s.	Venetian.....	12	8	41.8	15.4	4.0	1900	Cardenas, Cuba.....
43	201752		Ga. s.	Venls.....	10	6	34.6	14.5	3.1	1907	Mount Pleasant, S. C.....
44	206280		Ga. s.	Ventum.....	13	11	46.5	11.0	3.4	1908	Everett, Wash.....
45	219506		Ga. s.	Ventura.....	8	5	29.3	9.8	4.5	1920	Tacoma, Wash.....
46	221383		Ga. s.	Ventura.....	22	15	59.7	12.9	4.7	1907	City Island, N. Y.....
47	227288		Ga. s.	Ventura.....	9	6	36.5	8.5	4.0	1928	Dungeness, Wash.....
48	201337		Ga. s.	Venture.....	13	12	32.5	10.7	3.8	1901	Pawtucket, R. I.....
49	201609		Ol. s.	Venture.....	35	23	63.3	15.3	5.4	1907	Friday Harbor, Wash.....
50	205690		Ga. s.	Venture.....	9	6	40.0	9.0	3.6	1908	South Bend, Wash.....
51	205992		Ga. s.	Venturo.....	8	6	30.8	13.2	3.0	1909	Mount Pleasant, S. C.....
52	213938		Ga. s.	Venturo.....	7	6	31.0	11.0	3.7	1914	Somerdale, N. J.....
53	224265		Ol. s.	Venturo.....	35	13	60.8	16.4	6.0	1921	Thomaston, Me.....
54	226542		Ol. s.	Venturo.....	54	30	63.0	16.4	7.9	1927	Seattle, Wash.....
55	212280		Ga. s.	Venturo II.....	19	13	40.9	13.0	5.4	1914	Tacoma, Wash.....
56	25911		Ga. s.	Venus.....	13	10	36.5	13.6	4.5	1877	Kennebunk, Me.....
57	25978		Ga. s.	Venus.....	23	15	50.9	14.8	3.9	1880	Indianola, Tex.....
58	211551		Ol. s.	Venus.....	37	25	52.4	15.7	7.1	1913	Tacoma, Wash.....
59	225496		Ol. s.	Venus.....	53	30	61.1	16.5	7.2	1920	Oig Harbor, Wash.....
60	227244		Ga. s.	Venus.....	9	6	39.5	10.7	3.8	1918	Bremerton, Wash.....
61	227079		Ga. s.	Veola P.....	10	6	35.0	11.8	3.2	1926	Houma, La.....
62	161818		Ga. s.	Vera.....	15	15	42.3	13.7	6.1	1899	Roque Bluffs, Me.....
63	226809		Ga. s.	Vera.....	9	7	37.2	0.5	3.9	Unknown	Unknown
64	205223		Ga. s.	Vera.....	16	13	35.9	5.2	4.1	1902	Guilford, Conn.....
65	209774		Ga. s.	Vera.....	14	13	37.8	10.8	4.7	1918	Hoquiam, Wash.....
66	218183		Ol. s.	Vera.....	20	13	51.8	13.5	5.0	1919	San Francisco, Calif.....
67	225019		Ga. s.	Vera.....	11	7	37.8	11.4	4.0	1920	Palatka, Fla.....

1 Formerly U. S. Navy ga. s. No. 3152.
 2 Formerly ol. s. Lizzie M. Walker.
 3 Formerly sloop Ella Gray.

4 Formerly ga. s. W. T. Riggis.
 5 Formerly ga. s. (a) Rambler.
 6 Formerly ga. s. (b) Annetto.

Motor Vessels

Line No.	Service	Crew	Horse-power	Name of owner	Home port	Address of owner
1	Fsh.	8	45	Harold Hansen	Seattle, Wash.	2015 West Fifty-ninth Street.
2	Fsh.	5	35	John Peterson	Ketchikan, Alaska	
3	Frt.	4	25	W. P. Roberts	Beaufort, S. C.	
4	Fsh.	5	50	New England Fish Co. (Me.)	Boston, Mass.	41 Boston Fish Pier.
5	Tow.	1	25	T. Trondsen	Seattle, Wash.	Nahcotta, Wash.
6	Tow.	5	150	Vivian Phillips	Baltimore, Md.	McCormicks Wharf.
7	Frt.	2	24	D. B. Fearing	Elizabeth City, N. C.	Mancoo, N. C.
8	Tow.	1	12	Jerry Lovell	Pittsburgh, Pa.	Parkersburg, W. Va.
9	Fsh.	2	20	E. E. Gill	Seattle, Wash.	621 North Thirty-sixth Street.
10	Tow.	4	450	Atlantic Refining Co. (Pa.)	Philadelphia, Pa.	260 South Broad Street.
11	Tow.	4	450	do	do	do.
12	Tow.	5	450	do	do	do.
13	Pas.	1	25	T. H. Nute	Providence, R. I.	Riverside, R. I.
14	Frt.	14	150	Southport Fish Scrap & Oil Co. (N. C.)	Wilmington, N. C.	Southport, N. C.
15	Pas.	1	25	W. W. Cottman	Rochester, N. Y.	Sylvan Beach, N. Y.
16	Fsh.	9	80	Spiro Babich	Tacoma, Wash.	Olg Harbor, Wash.
17	Fsh.	15	135	Andrew Olson	Seattle, Wash.	1122 North Eighty-fourth Street.
18	Tow.	2	b 50	J. A. Cnrter	Los Angeles, Calif.	2835 Buckingham Road.
19	Frt.	9	b 250	N. R. Vail	do	315 West Fifth Street.
20	Frt.	1	24	Burnham and Morrill (Mo.)	Portland, Me.	45 Water Street.
21	Fsh.	8	170	Frank Mitchell, Jr.	San Diego, Calif.	Point Loma, Calif.
22	Fsh.	0	150	United Fisheries Co. (Mass.)	Gloucester, Mass.	288 Main Street.
23	Pas.	1	20	P. O. Lancaster	Seattle, Wash.	Mercer Island, Wash.
24	Pas.	5	160	Hurley Booyo	Philadelphia, Pa.	Cape May, N. J.
25	Pas.	2	32	E. A. Ehrlicke	Tacoma, Wash.	Yonnan, Wash.
26	Frt.	1	21	Virginia-Carolina Chemical Co. (Va.)	New Bern, N. C.	Richmond, Va.
27	Frt.	2	50	Virginia Chemical Co. (N. J.)	Wilmington, N. C.	
28	Pas.	1	15	A. R. Sandline	Marshfield, Ore.	1425 Union Street, North Bend, Ore.
29	Fsh.	7	40	Alaska Consolidated Canneries (Del.)	Ketchikan, Alaska	
30	Fsh.	2	18	Theo. Matre	Seattle, Wash.	Newport Hotel.
31	Frt.	1	50	Arthur T. Silva	San Francisco, Calif.	Stockton, Calif.
32	Frt.	1	110	do	do	do.
33	Fsh.	2	16	G. A. Hawkinson	Seattle, Wash.	3520 Twenty-second Avenue.
34	Tow.	2	60	Clark Dredging Co. (Tex.)	Galveston, Tex.	United States National Bank Building.
35	Fsh.	1	21	Freeland H. Robbins	Rockland, Me.	Deer Isle, Me.
36	Frt.	4	75	W. C. Towusend	Baltimore, Md.	Chestertown, Md.
37	Cod.	2	10	Sumner P. Whitney	Rockland, Me.	7 Granite Street.
38	Pas.	3	125	Frank X. Baumann	New York, N. Y.	Sheepshead Bay, N. Y.
39	Fsh.	3	b 50	Leon E. Cornell	Millwaukee, Wis.	Washington Island, Wis.
40	Tow.	1	20	G. C. Geer	Pittsburgh, Pa.	Yorkville, Ohio.
41	Fsh.	2	20	B. Hertenzen	Seattle, Wash.	1770 West Sixty-first Street.
42	Pas.	2	35	A. Leousis	Tampa, Fla.	Tarpon Springs, Fla.
43	Tow.	2	36	Milvern Halsey	Charleston, S. C.	Box 806.
44	Misc.	1	45	R. L. Bernard	Juneau, Alaska	
45	Fsh.	2	20	Lars Larson	Ketchikan, Alaska	Box 1621.
46	Pas.	2	50	John J. Zatterbaum	New York, N. Y.	117 East Two hundred and thirty-fifth Street.
47	Fsh.	2	15	Geo. A. Morris	Seattle, Wash.	Dungeness, Wash.
48	Pas.	1	15	Byron O. Arnold	Providence, R. I.	69 Shilim Street.
49	Tow.	4	120	Wagner Tug Boat Co. (Wash.)	Seattle, Wash.	Fifteenth West and Emerson Street.
50	Frt.	1	20	Otto Hansen	Astoria, Ore.	Care of Burke Fish Co., Foot Eighth Street.
51	Frt.	2	10	Joseph H. Bailey	Charleston, S. C.	Wando, S. C.
52	Misc.	1	18	H. O. Hunter	Miami, Fla.	450 Southwest Second Street.
53	Fsh.	4	70	John Westerbeke	New York, N. Y.	Sayville, N. Y.
54	Fsh.	10	100	C. J. Ness	Seattle, Wash.	5514 Thirty-first Avenue N.E.
55	Fsh.	6	20	D. H. Green	Tacoma, Wash.	3637 Twenty-sixth Ave. W.
56	Frt.	3	20	Joseph F. Herrmann, Jr.	New York, N. Y.	1225 Decatur Street (R.).
57	Frt.	1	21	G. F. Brannan	Galveston, Tex.	Wallsville, Tex.
58	Fsh.	7	50	W. E. Muller	Ketchikan, Alaska	
59	Fsh.	5	90	Snug Harbor Puckling Co. (Wash.)	Seward, Alaska	Snug Harbor, Seldovia, Alaska.
60	Frt.	8	20	U. S. By-Products Corporation	St. Thomas, Virgin Islands	
61	Fsh.	2	30	Pierre Toups	New Orleans, La.	Cut Off, La.
62	Frt.	2	15	J. W. Beardleys Sons (N. J.)	Eastport, Me.	
63	Pas.	1	32	John F. Pillsbury	Philadelphia, Pa.	Warrentown, N. J.
64	Tow.	3	16	George Washington Stone Corporation (Va.)	Alexandria, Va.	
65	Frt.	2	20	C. A. Kuxell	Seattle, Wash.	Hoquiam, Wash.
66	Tow.	1	125	W. P. Dwyer	San Francisco, Calif.	Third and Channel Streets.
67	Fsh.	4	65	Charles L. Miller	Jacksonville, Fla.	Palatka, Fla.

* Formerly Cuban schooner Barcelona,

† Formerly U. S. Navy Gun. s. No. 0076.

Line No.	Official No.	Signal letters	Rig	Name of vessel	Tonnage		Register dimensions			When built	Where built
					Gross	Net	Length	Breadth	Depth		
							Feet	Feet	Feet		
1	221361		Ga. s.	Verna Maud	12	8	35.0	10.2	4.6	1014	Camden, N. J.
2	201807		Ga. s.	Vernam	10	9	60.0	8.6	3.0	1905	Minneapolis, Minn.
3	211339		Ga. s.	Verbus Unitus	14	10	34.0	12.2	5.0	1913	Seattle, Wash.
4	212006		Ga. s.	Verdie	14	9	41.0	10.6	4.6	1914	Snohomish, Wash.
5	161033		Ga. s.	Verdonia	9	9	64.0	14.0	3.9	1890	Moulie, Md.
6	217940		Ga. s.	Verdun	0	8	39.0	10.0	4.0	1919	Friday Harbor, Wash.
7	101748		Ga. s.	Vernam	0	8	37.7	12.6	4.6	1895	Durwich, Mass.
8	215288		Ga. s.	Veribus	31	24	60.0	13.8	6.6	1917	Dockton, Wash.
9	225801		Ga. s.	Vormarco	42	29	52.3	15.0	7.8	1926	Tacoma, Wash.
10	161903		Ga. s.	Vermillon	13	0	45.4	15.0	2.6	1901	Morgan City, La.
11	221343		Ga. s.	Vermillon	213	219	123.3	31.9	8.8	1921	Vermillion, Ohio
12	208695		Ga. s.	Vermont	23	15	44.8	13.0	6.1	1911	Tacoma, Wash.
13	210274		Ga. s.	Vermont	57	35	57.3	15.9	7.6	1912	Seattle, Wash.
14	217960		Ga. s.	Verna	7	7	32.3	9.8	4.9	1910	do.
15	225384		Ga. s.	Verna	7	6	32.3	8.8	4.4	1926	Cove, Wash.
16	218370		Ga. s.	Verna II	8	6	29.0	8.5	4.6	1910	Seattle, Wash.
17	222916		Ga. s.	Verna B.	13	12	41.2	10.0	2.0	1923	Cape Girardeau, Mo.
18	161940		Ga. s.	Verna G.	28	12	59.0	16.0	7.4	1903	Deer Isle, Me.
19	216123		Ga. s.	Verna II	8	6	31.2	9.0	3.6	1918	Muskegon, Mich.
20	210808		Ol. s.	Verna and Esther	12	6	44.6	10.2	4.8	1912	Kennebunk, Me.
21	210387		Ga. s.	Verna Leah	12	7	39.7	11.5	6.5	1917	Deer Isle, Me.
22	226947		Ga. w.	Vernie J.	13	8	38.0	10.0	3.3	1927	Beals, Ky.
23	121051		Ol. s.	Vernie S.	35	28	59.2	16.7	6.0	1897	Glenwood, N. Y.
24	161943		Ga. s.	Vernon	13	9	47.7	11.5	3.5	1903	Astoria, Ore.
25	220310		Ga. s.	Vernon	41	28	51.8	15.6	7.1	1920	Gig Harbor, Wash.
26	222809		Ga. w.	Vernon K.	10	7	29.8	9.6	2.0	1923	Evansville, Ind.
27	161821		Ga. s.	Vernon J. Creighton	6	6	40.8	13.7	2.8	1898	Fishing Creek, Md.
28	161875		Ga. s.	Vernon	15	8	44.0	15.2	4.0	1901	Scranton, Miss.
29	205318		Ga. s.	Vernon	12	8	40.5	12.5	4.0	1908	Kingston, Wash.
30	206012		Ga. s.	Vernon	14	10	37.3	9.8	4.0	1909	Muskegon, Mich.
31	25969		Ga. s.	Vesta	8	6	20.9	13.4	3.7	1876	Osterville, Mass.
32	161828		Ga. s.	Vesta	20	10	43.0	15.5	6.4	1898	Gloucester, Mass.
33	161941		Ga. s.	Vesta	19	13	44.0	14.2	6.0	1903	New York, N. Y.
34	205714		Ga. s.	Vesta	21	17	49.6	12.6	4.7	1908	Tacoma, Wash.
35	200152		Ga. s.	Vesta Miller	12	8	38.7	10.5	4.6	1903	Port Blakely, Wash.
36	25929		Ga. s.	Vester	131	68	96.4	18.4	9.0	1876	Hoothbay, Mo.
37	225783		Ga. s.	Veteran	43	29	59.5	15.7	7.6	1926	Gig Harbor, Wash.
38	221061		Ga. s.	Veto	12	9	33.8	10.7	4.3	1921	Port Clinton, Ohio
39	226475		Ga. s.	Vibyl	7	6	35.4	10.0	3.8	1927	Howers, Del.
40	161702		Ol. s.	Victor	18	12	6.3	13.3	4.6	1893	Scranton, Pa.
41	161707		Ga. s.	Victor	36	25	59.0	15.5	6.7	1893	Tacoma, Wash.
42	161795		Ga. s.	Victor	8	7	33.0	23.1	4.1	1896	Port Republic, N. J.
43	161844		Ga. s.	Victor	14	12	42.7	13.0	4.0	1899	Patchogue, N. Y.
44	204922		Ga. s.	Victor	8	8	37.2	0.2	3.0	1908	Marshfield, Ore.
45	214773		Ga. s.	Victor	35	13	66.6	17.8	6.6	1917	Pascagoula, Miss.
46	215553	LJBP	Ol. s.	Victor	121	100	93.3	25.1	7.6	1917	Tampa, Fla.
47	217250		Ga. s.	Victor	17	11	46.1	10.0	2.0	1907	Washington, N. C.
48	219525		Ga. s.	Victor	37	16	63.0	13.0	6.6	1920	South Boston, Mass.
49	223144		Ga. s.	Victor	13	9	49.3	15.4	4.1	1922	Pocomoke City, Md.
50	223023		Ga. s.	Victor	12	10	38.4	11.8	3.2	1923	Eric, Pa.
51	223029		Ga. w.	Victor	13	12	32.0	11.8	2.6	1922	Poethontas, Ark.
52	223904		Ol. s.	Victor	72	31	79.1	18.0	2.6	1921	Parkersburg, W. Va.
53	225116		Ga. s.	Victor	8	7	31.0	9.6	4.2	1925	Hoonah, Alaska.
54	225131		Ol. s.	Victor	29	9	55.6	15.8	6.1	1925	Thomaston, Mo.
55	225334		Ga. w.	Victor	92	71	65.5	16.0	3.7	1920	Kansas City, Kans.
56	212758		Ga. s.	Victor Emanuel III	0	6	35.7	10.5	4.5	1914	Los Angeles, Calif.
57	222103		Ga. s.	Victor Lynn	372	240	148.2	24.0	9.3	1881	Baltimore, Md.
58	25610		Ol. s.	Victoria	41	32	64.3	20.4	4.3	1858	Covington, La.
59	214418		Ga. s.	Victoria	7	5	28.6	12.6	3.1	1895	Hayhead, N. J.
60	221681		Ga. s.	Victoria	50	30	75.7	16.5	6.6	1921	New Orleans, La.
61	223551		Ga. s.	Victoria	9	7	31.0	12.6	2.9	1924	Patchogue, N. Y.
62	221408		Ga. w.	Victoria	19	12	50.4	11.8	2.6	1925	Livermore, Ky.
63	221895		Ga. s.	Victoria	11	6	40.1	11.8	2.6	1909	Lockport, La.
64	225005		Ga. s.	Victoria	10	7	29.0	12.1	4.8	Unknown	Unknown
65	25652		Ga. s.	Victorine	14	10	43.0	16.4	3.7	1852	Hempstead, N. Y.
66	205697		Ga. s.	Victory	10	12	35.8	12.0	5.1	1908	Dockton, Wash.
67	218537		Ga. s.	Victory	38	25	53.5	15.0	6.8	1919	Tacoma, Wash.
68	218635		Ga. s.	Victory	9	6	31.3	10.2	4.3	1919	Anacortes, Wash.
69	220177		Ga. s.	Victory	14	11	46.1	10.8	4.0	1920	New York, N. Y.
70	221876		Ga. s.	Victory	10	8	36.8	10.4	4.2	1910	Sea Isle City, N. J.
71	223624		Ol. s.	Victory	71	48	50.6	21.3	8.9	1923	Antloch, Calif.
72	227278		Ga. s.	Victory	69	41	52.9	13.5	8.0	1918	Brooklyn, N. Y.

¹ Formerly ga. s. Four Sisters.

¹ Formerly ga. s. Klatawa.

Line No.	Serv-ice	Crew	Horse-power	Name of owner	Home port	Address of owner
1	Pas.	2	35	R. O. Martin	Philadelphia, Pa.	1711 West Venango Street.
2	Frt.	3	45	Elmer W. Holstrom	St. Paul, Minn.	Lako City, Minn.
3	Fsh.	6	16	Denson Skultka	Ketchikan, Alaska	Sulzer, Alaska
4	Fsh.	2	16	James T. Burnett	Juneau, Alaska	Hoonah, Alaska
5	Frt.	2	12	Paul A. Trunk	Baltimore, Md.	1931 East North Avenue.
6	Fsh.	1	16	Frank Jensen	Seattle, Wash.	Friday Harbor, Wash.
7	Frt.	1	16	Edward G. Morse	Fall River, Mass.	Swansea, Mass.
8	Fsh.	6	45	John Tasovac	Seattle, Wash.	Anacortes, Wash.
9	Misc.	2	50	Vermont Marble Co. (Vt.)	Tacoma, Wash.	Waterfront, Wash.
10	Misc.	1	28	Sidney E. Dyer	Lake Charles, La.	Lake Arthur, La.
11	Drq.	4	141	Lampe Construction and Trading Co. (Ohio)	Sandusky, Ohio	Vermilion, Ohio
12	Pas.	2	25	Vermont Marble Co. (Vt.)	Tacoma, Wash.	Eleventh Street Bridge.
13	Fsh.	5	55	Astoria & Puget Sound Canning Co. (Wash.)	Seattle, Wash.	Bellingham, Wash.
14	Fsh.	2	29	J. F. Wright	do.	2213 1/2 First Avenue.
15	Fsh.	1	b 20	H. A. Hanson	do.	Everett, Wash.
16	Fsh.	1	20	Thure Swanson	Ketchikan, Alaska	Care J. E. Close.
17	Pas.	1	30	L. A. Pace	St. Louis, Mo.	Care Miller Peterson Box Co., Calro, Ill.
18	Cod.	3	20	Ralph J. Biekford	Rockland, Me.	Vinalhaven, Me.
19	Fsh.	2	16	Fred J. Lalonde	Grand Haven, Mich.	Cheboygan, Mich.
20	Cod.	3	28	Cheever J. Prentice	Vineyard Haven, Mass.	Nantucket, Mass.
21	Frt.	2	21	W. J. Eldridge	Belfast, Mo.	Bucksport, Mo.
22	Tow.	2	10	Charles Sims	Louisville, Ky.	Beals, Ky.
23	Oys.	4	60	Sea Coast Oyster Co. (Conn.)	New Haven, Conn.	93 South Water Street.
24	Fsh.	1	30	Booth Fisheries Co. (Del.)	Astoria, Oreg.	Foot Thirty-third Street.
25	Fsh.	7	50	Andrew Skansle	Tacoma, Wash.	Olg Harbor, Wash.
26	Frt.	1	20	J. H. Allen	Baton Rouge, La.	Vicksburg, Miss.
27	Fsh.	2	20	Grover C. Lewis	Reedsville, Va.	Bayou la Batre, Ala.
28	Fsh.	2	24	Frank E. Smee	Mobile, Ala.	Pier 12.
29	Fsh.	2	29	McCallum Legaz Fish Co. (Wash.)	Seattle, Wash.	Bellingham, Wash.
30	Frt.	3	24	Roy L. Geer	do.	Quincy, Mass.
31	Pas.	1	12	Fred M. Ladd	Boston, Mass.	Northeast Harbor, Me.
32	Frt.	2	25	Herbert Smallidge	Bar Harbor, Me.	Rock Hall, Md.
33	Frt.	2	16	William Mercer	Baltimore, Md.	6816 Thirty-fourth Avenue NW,
34	Fsh.	5	35	Einar Mikkelborg	Seattle, Wash.	126 Taylor Street.
35	Tow.	1	30	Port Townsend Launch & Tug Co. (Wash.)	Port Townsend, Wash.	Lewes, Del.
36	Fsh.	23	100	Consolidated Fisheries Co. (Del.)	Wilmington, Del.	Olg Harbor, Wash.
37	Fsh.	5	50	Peter Skansle	Tacoma, Wash.	Put in Bay, Ohio.
38	Ptl.	2	150	H. C. Crossley	Sandusky, Ohio	Bowers, Del.
39	Fsh.	1	15	J. W. Haldeman	Wilmington, Del.	211 South Calhorne Street.
40	Tow.	3	60	A. Howland	Mobile, Ala.	Excursion Inlet, Alaska.
41	Tow.	5	100	Pacific American Fisheries	Juneau, Alaska	Tuckerton, N. J.
42	Oys.	3	12	James H. Speck	Philadelphia, Pa.	Northport, N. Y.
43	Oys.	2	40	Long Island Oyster Farms	New York, N. Y.	North Bend, Oreg.
44	Tow.	1	14	Victor Witttek	Marshfield, Oreg.	300 South Hamilton Street.
45	Fsh.	6	21	Melvin Johnson	Mobile, Ala.	171 Walnut Street.
46	Fer.	4	135	Luffing & Destrehan Ferry Co. (La.)	New Orleans, La.	Honnerton, N. C.
47	Frt.	1	20	Eddie Moore	Washington, N. C.	Wilmington, Del.
48	Misc.	5	80	Tela Railroad Co. (Del.)	Boston, Mass.	North Wildwood, N. J.
49	Pas.	2	45	John J. Hurk	Philadelphia, Pa.	139 East Fourth Street.
50	Pas.	2	65	James W. Nolan	Erle, Pa.	Pocahontas, Ark.
51	Pas.	1	16	Konrad Kiefer	Memphis, Tenn.	Parkersburg, W. Va.
52	Tow.	1	200	Victor Towing Co. (W. Va.)	Pittsburgh, Pa.	Hoonah, Alaska
53	Fsh.	1	7	John M. Olson	Juneau, Alaska	Sayville, N. Y.
54	Fsh.	4	45	Peter Schuper	New York, N. Y.	3663 Madison Avenue.
55	Misc.	3	40	H. J. Mussman	Kansas City, Mo.	San Pedro, Calif.
56	Fsh.	2	30	A. F. Esposito	Los Angeles, Calif.	Salisbury, Md.
57	Frt.	12	b 270	Victor Lynn Transportation Co. (Md.)	Crisfield, Md.	Houltonville, La.
58	Frt.	4	60	Hilverside Lumber Co. (La.)	New Orleans, La.	West Point Pleasant, N. J.
59	Frt.	1	15	E. T. Tilton	Philadelphia, Pa.	
60	Pas.	8	190	Johnson Iron Works, Dry Dock & Shipbuilding Co. (La.)	New Orleans, La.	
61	Fsh.	2	16	Edward J. Smith	New York, N. Y.	Patchogue, N. Y.
62	Tow.	2	20	Earnest S. Kirtley	Louisville, Ky.	Livermore, Ky.
63	Fsh.	2	10	Telo Terrehonne	New Orleans, La.	Cut Off, La.
64	Frt.	1	8	Harold D. Brainard	Hartford, Conn.	Clinton, Conn.
65	Misc.	2	35	Archibald S. Gray	Perth Amboy, N. J.	260 Front Street.
66	Fsh.	7	16	Booth Fisheries Co. (Del.)	Seattle, Wash.	Marion Building.
67	Fsh.	8	50	Tony Novah	Tacoma, Wash.	Olg Harbor, Wash.
68	Misc.	1	30	W. G. Traflet	Seattle, Wash.	Anacortes, Wash.
69	Pas.	2	30	Camp Greckaygee Corporation (N. H.)	New York, N. Y.	1440 Broadway.
70	Fsh.	0	20	Union Fishing, Freezing & Cold Storage Co. (N. J.)	Philadelphia, Pa.	Sea Isle City, N. J.
71	Fer.	1	65	C. A. Lauritzen	San Francisco, Calif.	Antloch, Calif.
72	Fsh.	5	300	Victory Navigation Co. of America (N. Y.)	New York, N. Y.	25 Broadway.

1 Formerly ol. s. Nello.

2 Formerly fa U. S. Lighthouse st. s. Jessamine.
b (la. s. Queenstown.

Line No.	Official No.	Signal letters	Rig	Name of vessel	Tonnage		Register dimensions			When built	Where built
					Gross	Net	Length	Breadth	Depth		
1	215881		Ga. s.	Victory II	22	21	64.4	16.3	3.6	1917	St. Augustine, Fla.
2	225505		Ga. s.	Vidor	11	7	34.3	10.2	4.8	1926	Seattle, Wash.
3	161726		Ga. s.	Vigil	12	11	44.0	13.3	4.2	1893	Port Jefferson, N. Y.
4	161816		Ga. s.	Vigil	26	20	61.0	17.8	6.2	1898	Tottenville, N. Y.
5	161790		Ol. s.	Vigilant	21	15	64.4	12.7	6.6	1897	Alexandria, Va.
6	161853		Ga. s.	Vigilant	8	0	30.0	11.2	4.5	1890	South Portland, Me.
7	204707		Ol. s.	Vigilant	59	40	68.7	18.3	8.5	1907	Tacoma, Wash.
8	208690		Ga. s.	Vigilant	14	9	39.3	11.4	4.6	1911	do.
9	211970		Ga. s.	Vigilant	23	15	39.7	13.1	4.8	1914	Seattle, Wash.
10	216618		Ga. s.	Vigilant	15	14	40.7	10.4	4.5	1918	Rainier, Ore.
11	218043		Ga. s.	Vigilant	40	27	52.9	16.3	7.2	1919	Gig Harbor, Wash.
12	218463		Ga. s.	Vigilant	87	59	80.0	20.2	6.0	1919	Dorchester, N. J.
13	221524		Ga. s.	Vigilant	14	12	36.9	11.4	5.4	1921	Holly, Wash.
14	225538		Ol. s.	Vigilant	23	13	46.5	14.1	5.9	1926	San Diego, Calif.
15	161818		Ga. s.	Viking	9	0	37.0	13.5	4.5	1898	Atlantic City, N. J.
16	215070		Ga. s.	Viking	12	10	46.0	9.0	3.2	1917	Everett, Wash.
17	220098		Ga. s.	Viking	11	7	42.3	10.9	4.4	1920	Battery Park, Va.
18	221903		Ga. s.	Viking	14	11	36.0	11.3	5.1	1922	Seattle, Wash.
19	223014		Ga. s.	Viking	14	11	42.7	8.2	4.2	1911	Coeur d'Alene, Idaho.
20	224647		Ol. s.	Viking	52	45	71.4	20.4	9.4	1925	Pensacola, Fla.
21	225163		Ga. s.	Viking	9	7	30.0	10.2	2.6	1925	Galveston, Tex.
22	225101		Ga. s.	Viking	16	11	39.5	12.0	5.6	1925	Seattle, Wash.
23	116874		Ol. s.	Viking No. 2	49	33	70.5	17.2	8.2	1899	Baltimore, Md.
24	25053		Ga. s.	Ville du Havre	8	8	47.3	13.0	3.2	1878	Crisfield, Md.
25	208809		Ga. s.	Vita	14	10	44.8	9.1	5.0	1911	Camden, N. J.
26	200348		Ga. s.	Vina	9	8	42.7	9.8	4.1	1908	Weehawken, N. J.
27	161878		Ga. s.	Vina II Tibbetts	13	12	37.0	12.2	6.0	1901	Friendship, Mo.
28	161913		Ga. s.	Vincent	11	11	42.0	14.3	4.6	1902	Port Republic, N. J.
29	220499		Ga. s.	Vinodol	44	30	58.2	14.0	7.3	1927	Seattle, Wash.
30	161881		Ga. s.	Vion	10	10	51.3	16.0	7.0	1901	Gloucester, Mass.
31	207109		Ga. s.	Viola	26	17	26.6	12.7	3.0	1910	Cedar Bayou, Tex.
32	210766		Ga. s.	Viola	0	0	32.0	10.5	3.4	1912	Keyport, Wash.
33	220772		Ga. s.	Viola	10	8	39.0	8.5	2.0	1920	Wrangell, Alaska.
34	225808		Ga. s.	Viola	7	0	29.4	10.2	3.3	1926	Beach Haven, N. J.
35	210571		Ga. s.	Viola J	13	11	37.2	11.2	4.8	1918	Pysht, Wash.
36	210370		Ga. s.	Viola I	9	7	35.8	9.4	2.2	1911	Chumvln, La.
37	161722		Ga. s.	Viola May	9	7	45.0	12.4	3.4	1893	Taylor's Island, Md.
38	207870		Ga. s.	Violet	8	5	34.7	9.4	3.0	1908	St. James, Mich.
39	211703		Ga. s.	Violet	5	5	31.1	7.9	2.3	1913	Wlt, N. C.
40	221195		Ga. s.	Violet	16	10	41.5	11.0	5.2	1921	Callam Bay, Wash.
41	226140		Ol. s.	Violet	54	30	63.0	16.8	7.2	1927	Seattle, Wash.
42	219127		Ga. s.	Violet M	7	6	30.6	9.5	4.1	1917	West De Pere, Wis.
43	219101		Ga. s.	Vlper	11	7	30.6	10.1	5.2	1910	Anacortes, Wash.
44	161842		Ga. s.	Virgle	0	0	47.0	14.0	3.2	1899	Pocomoke City, Md.
45	211320		Ga. s.	Virglo	7	0	30.4	9.8	2.4	1913	Otway, N. C.
46	222782		Ga. s.	Virgle	10	8	31.6	10.8	4.0	1923	Mystic, Conn.
47	209287		Ga. s.	Virgle Garrison	23	15	58.3	13.2	3.7	1911	Cora's Creek, Va.
48	161891		Ga. s.	Virgle May	0	7	45.0	12.5	2.5	1911	Beaufort, N. C.
49	227474		Ga. s.	Virgln	8	6	33.3	9.9	4.6	1928	Seattle, Wash.
50	8780		Ga. s.	Virglna	31	17	51.4	19.0	5.0	1871	Mauricetown, N. J.
51	25003		Ga. s.	Virglna	12	12	42.0	17.0	4.0	1865	Fowl River, Ala.
52	161525		Ga. s.	Virglna	83	46	70.5	18.0	5.5	1884	New Haven, Conn.
53	161548		Ga. s.	Virglna	7	7	36.3	14.3	3.1	1885	Talbot Co., Md.
54	161751		Ol. s.	Virglna	40	33	64.3	19.0	6.7	1895	New Orleans, La.
55	161830		Ol. s.	Virglna	14	9	40.0	15.0	4.0	1898	Cedar Bayou, Tex.
56	203907		Ga. s.	Virglna	20	20	61.6	10.4	5.8	1906	City Island, N. Y.
57	205067		Ga. s.	Virglna	11	9	47.4	13.8	3.3	1908	Terminal Island, Calif.
58	205009		Ga. s.	Virglna	15	8	51.0	13.5	4.0	1908	Tacoma, Wash.
59	208771		Ga. s.	Virglna	7	6	37.0	11.2	3.1	1911	Hopkins, Va.
60	209127		Ga. s.	Virglna	22	12	40.5	15.2	6.7	1911	Lubec, Me.
61	209857		Ga. s.	Virglna	41	33	56.3	15.8	6.1	1912	Tacoma, Wash.
62	210280		Ga. s.	Virglna	31	21	59.3	16.6	5.2	1912	Ruark, Va.
63	214425		Ga. s.	Virglna	94	62	101.0	22.4	7.7	1916	Tottenville, N. Y.
64	214155		Ga. s.	Virglna	7	6	45.0	8.5	3.6	1908	Alton, Ill.
65	215011		Ga. s.	Virglna	10	0	36.1	12.1	1.3	1913	New York, N. Y.
66	217638		Ga. s.	Virglna	11	0	38.6	11.2	2.3	1912	Baltimore, Md.
67	220562		Ga. w.	Virglna	0	8	49.0	11.6	2.0	1920	Colconda, Ill.
68	220567		Ga. s.	Virglna	35	23	61.8	13.7	6.6	1920	Brooklyn, N. Y.
69	220810		Ga. s.	Virglna	12	0	40.0	12.5	3.3	1919	Cordova, Alaska.

¹ Formerly ol. s. Solicitor.

² Formerly (a Sloop Viola.
(b) British sloop Viola.

Line No.	Service	Crew	Horse-power	Name of owner	Home port	Address of owner
1	Pas.	1	25	Catherine O. Usina.....	St. Augustine, Fla.....	Box 301.
2	Fsh.	8	30	Peter T. Iljorten.....	Seattle, Wash.....	7550 Seventeenth Avenue NW.
3	Oys.	1	30	Andrew Radel Oyster Co.....	Bridgeport, Conn.....	South Norwalk, Conn.
4	Pas.	2	40	Charles T. Culin.....	New York, N. Y.....	87 Hamilton Place.
5	Tow.	2	70	Geo. T. Johnson & Sons.....	Cambridge, Md.....	312 Maryland Avenue.
6	Frt.	1	8	H. M. Dunbar, estate of.....	Jonesport, Me.....	
7	Tow.	5	200	Vigilant Towing Co. (Wash.).....	Seattle, Wash.....	Room J, Colman Dock.
8	Fsh.	1	20	Libby, McNeill & Libby (Me.).....	do.....	88 Hamlin Street.
9	Fsh.	5	20	E. N. Pond.....	Seward, Alaska.....	Seldovia, Alaska.
10	Msc.	1	25	Geo. M. Bidwell.....	Wrangell, Alaska.....	
11	Fsh.	8	50	John Naterlin.....	Seattle, Wash.....	Oregon City, Oreg.
12	Frt.	3	60	Joshua H. Wheaton.....	Philadelphia, Pa.....	Pensville, N. J.
13	Fsh.	4	20	Charley Andy.....	Sitka, Alaska.....	Killsnoo, Alaska.
14	Fsh.	4	60	E. P. Harker.....	San Diego, Calif.....	4522 Edgeware Road.
15	Pas.	1	10	George B. Gale.....	Philadelphia, Pa.....	Atlantic City, N. J.
16	Frt.	2	16	E. S. Jordan.....	Ketchikan, Alaska.....	
17	Msc.	1	45	McLean Contracting Co. (Del.).....	Baltimore, Md.....	1415 Fidelity Building.
18	Fsh.	4	20	Ell S. Loken.....	Seattle, Wash.....	2414 West Nowton Street.
19	Pas.	1	100	James A. Pleasants.....	Tacoma, Wash.....	815 South Alsworth Avenue.
20	Fsh.	9	48	E. E. Saunders & Co. (Fla.).....	Pensacola, Fla.....	Palafox Street Wharf.
21	Fsh.	1	36	Jas. W. Wayman.....	Galveston, Tex.....	American National Bank Building.
22	Fsh.	3	30	Matthias Strande.....	Seattle, Wash.....	1715 West Sixty-second Street.
23	Tow.	6	220	Jakobson & Peterson (N. Y.).....	New York, N. Y.....	Foot Sixteenth Avenue (N.).
24	Msc.	0	15	Murice C. Lewis.....	Cambridge, Md.....	213 Oakley Street.
25	Tow.	4	50	F. W. Hackis.....	Miami, Fla.....	2510 Southwest Twenty- ninth Street.
26	Frt.	2	32	Phillip B. Palmer.....	Rochester, N. Y.....	Watkins, N. Y.
27	Fsh.	4	12	Pay & Co.....	Pensacola, Fla.....	Panama City, Fla.
28	Fsh.	3	24	Charles O'Hara.....	Philadelphia, Pa.....	Collingswood, N. J.
29	Fsh.	8	50	John Dragich.....	Seattle, Wash.....	815 West Fifty-first Street.
30	Cod.	8	60	Eben Ross.....	Boston, Mass.....	96 Lexington Street, East Boston, Mass.
31	Msc.	2	60	Tom Lecch.....	Galveston, Tex.....	2009 Avenue C.
32	Fsh.	4	15	Geo. T. Myers.....	Seattle, Wash.....	Colman Building.
33	Msc.	2	28	P. E. Shangle.....	Wrangell, Alaska.....	
34	Pas.	1	12	William A. Meyer.....	Philadelphia, Pa.....	Beach Haven, N. J.
35	Fsh.	4	16	Robert Milko.....	Seattle, Wash.....	Pysh, Wash.
36	Oys.	2	8	Ernest Lapoyrouse.....	New Orleans, La.....	Chuvin, La.
37	Frt.	3	18	Arthur P. Messick.....	Reedville, Va.....	Irvington, Va.
38	Fsh.	3	30	Joseph La Blance.....	Grand Haven, Mich.....	Nathinway, Mich.
39	Msc.	1	8	James Willis.....	Beaufort, N. C.....	Stacey, N. C.
40	Tow.	1	30	Hurry Colby.....	Port Angeles, Wash.....	Clallam Bay, Wash.
41	Fsh.	8	90	Huehan & Helmen Packing Co. (Wash.).....	Ketchikan, Alaska.....	Port Armstrong, Alaska.
42	Fsh.	3	24	John Mealy, Jr.....	Milwaukee, Wis.....	Pensaukee, Wis.
43	Fsh.	2	20	Archlo F. McMillan.....	Seattle, Wash.....	La Conner, Wash.
44	Frt.	2	30	J. W. Meurs.....	Reedville, Va.....	Syringa, Va.
45	Frt.	1	8	Henry L. Gillikin.....	Beaufort, N. C.....	Beaufort, N. C.
46	Fsh.	1	40	William H. McLaughlin.....	New London, Conn.....	General delivery.
47	Frt.	2	20	George C. Marsh.....	Crisfield, Md.....	Tylerton, Md.
48	Frt.	1	20	E. C. Hilmyer.....	Beaufort, N. C.....	Jacksonville, N. C.
49	Fsh.	2	20	John Arlot.....	Seattle, Wash.....	227 Westlake Avenue.
50	Oys.	6	25	Kenneth A. Sharp.....	Philadelphia, Pa.....	Port Norris, N. J.
51	Msc.	4	10	John H. A. Miller.....	Mobile, Ala.....	Bon Secour, Ala.
52	Oys.	0	120	H. J. Lewis Oyster Co. (Conn.).....	Bridgeport, Conn.....	Stratford, Conn.
53	Frt.	2	16	Robert M. Elliott.....	Norfolk, Va.....	West Norfolk, Va.
54	Frt.	3	60	W. Collin Chilton.....	Reedville, Va.....	Taft, Va.
55	Ten.	1	70	Standard Dredging Co. (N. J.).....	New York, N. Y.....	Woolworth Building.
56	Frt.	3	50	State of Maine.....	Portland, Me.....	
57	Pas.	1	60	Star & Crescent Boat Co. (Calif.).....	San Diego, Calif.....	Foot Broadway.
58	Fsh.	2	65	Peck Bros. (Wash.).....	Seattle, Wash.....	2419 West Sixty-first Street.
59	Frt.	1	10	R. H. Bulderson.....	Reedville, Va.....	Harryhogan, Va.
60	Fsh.	3	38	L. B. McFadden.....	Eastport, Me.....	Lubec, Me.
61	Fsh.	6	55	C. H. Carlson.....	Ketchikan, Alaska.....	
62	Frt.	2	38	Charles H. Bradshaw.....	Crisfield, Md.....	Rhodes Point, Md.
63	Plt.	2	160	W. R. Houtwell.....	Norfolk, Va.....	Royster Building.
64	Pas.	2	40	Herman Kirtman.....	St. Louis, Mo.....	Foot East Grand Avenue.
65	Pas.	2	15	James Petrie.....	New York, N. Y.....	Foot Seventy-ninth Street and North River.
66	Pas.	1	18	Samuel Zahner.....	Baltimore, Md.....	Box 31, Highlandtown, Md.
67	Pas.	1	20	C. C. Roberts.....	St. Louis, Mo.....	Brookport, Ill.
68	Msc.	3	220	Eric Basin Towing & Hoisting Co. (N. Y.).....	New York, N. Y.....	25 Broadway.
69	Fsh.	2	50	Rex L. Hancock.....	Cordova, Alaska.....	

1 Formerly schooner Eloise Moore.

4 Formerly ga. s. Virginia Merrill.

4 Formerly ga. s. Lafohn.

Motor Vessels

Line No.	Official No.	Signal letters	Rig	Name of vessel	Tonnage		Register dimensions			When built	Where built
					Gross	Net	Length	Breadth	Depth		
							Feet	Feet	Feet		
1	222320		Ga. s.	Virginia	14	12	38.5	10.4	4.0	1920	Taunton, Mass.
2	222587		Ga. s.	Virginia	9	7	37.9	13.2	2.5	1910	Biloxi, Miss.
3	226750		Ga. s.	Virginia	12	11	47.2	14.2	2.5	1927	Rowena, Ore.
4	222737		Ga. w.	VIRGINIA	40	34	69.2	16.0	3.7	1923	Pittsburgh, Pa.
5	222933		Ga. s.	Virginia	9	7	32.4	8.0	3.8	1915	Delair, N. J.
6	225260		Ol. s.	Virginia	110	90	81.0	20.2	3.8	1925	Callon, Ark.
7	225876		Ga. s.	Virginia	76	30	80.0	21.2	9.7	1926	Essex, Mass.
8	226110		Ga. s.	Virginia	10	8	36.0	9.6	3.5	1926	Rockport, Tex.
9	216245		Ga. s.	Virginia II	9	7	32.0	10.0	3.8	1918	Wrangell, Alaska
10	200681		Ol. s.	Virginia IV	92	48	97.0	22.7	6.7	1904	Tacoma, Wash.
11	214549		Ga. s.	Virginia C.	8	0	37.8	10.9	2.9	1910	Wittman, Md.
12	225567		Ol. s.	Virginia E.	70	42	63.7	17.3	8.0	1926	Dockett, Wash.
13	161936		Ga. s.	Virginia R.	12	10	34.7	12.3	2.7	1902	Wt, N. C.
14	227070		Ol. s.	Virginia R.	51	10	66.3	16.2	8.5	1927	Friendship, Mo.
15	223491		Ga. s.	Virginia T.	13	6	40.8	11.6	3.8	1923	Arlington, Fla.
16	161567		Ga. s.	Virginia Alice	9	7	50.0	11.7	3.5	1885	Rock Creek, Md.
17	223512		Ga. s.	Virginia Bell	33	20	57.7	16.0	6.2	1923	Amburg, Va.
18	161695		Ol. s.	Virginia Dare	220	156	100.0	20.0	6.0	1888	Wilmington, Del.
19	209133		Ol. s.	Virginia Dare	53	29	70.5	20.5	6.0	1911	Solonons, Md.
20	210728		Ga. s.	Virginia Hardy	37	10	57.9	18.2	4.4	1918	Oakland, Calif.
21	219881		Ga. s.	Virginia May	22	18	62.2	10.0	2.7	1919	Branson, Mo.
22	224480		Ga. s.	Virginia Queen	23	13	50.4	14.4	4.0	1925	Kayan, Va.
23	216117		Ga. w.	Virginia Rhodes	9	6	51.0	9.8	1.8	1918	Grantsville, W. Va.
24	207125		Ga. s.	Virginian	11	7	43.0	8.8	2.5	1903	Miami, Fla.
25	217102		Ga. s.	Virginian	12	9	36.0	10.2	3.6	Unknown	Unknown
26	219297		Ga. s.	Virginian	28	10	55.0	15.2	5.3	1919	Mosquito Creek, Va.
27	222068		Ga. s.	Virginian	8	5	32.4	9.5	4.3	1922	Seattle, Wash.
28	210815		Ol. s.	Vis 111	27	18	46.5	14.2	5.7	1912	Tacoma, Wash.
29	209375		Ga. s.	Vis No. 2	26	17	52.0	14.0	5.0	1911	do
30	213281		Ga. s.	Vislon	5	5	28.0	12.2	3.3	1905	Port Republic, N. J.
31	226739		Ol. s.	Vitality	63	63	70.6	19.5	8.5	1927	Los Angeles, Calif.
32	161843		Ga. s.	Vivian	8	6	41.0	8.9	2.7	1899	Snow Hill, Md.
33	205654		Ga. s.	Vivian	10	6	24.0	11.4	3.8	1908	Osterville, Mass.
34	210150		Ga. s.	VIVIAN	10	7	33.2	9.4	4.6	1917	Ferrysburg, Mich.
35	211731		Ga. s.	Vivian	13	12	33.6	9.7	3.5	1913	Menominee, Mich.
36	213170		Ga. w.	Vivian	14	14	42.9	19.0	2.6	1916	Washburn, N. Dnk.
37	214853		Ga. s.	Vivian	11	0	32.8	10.8	5.4	1917	Astoria, Ore.
38	214888		Ga. s.	Vivian	8	5	33.3	9.5	5.5	1917	Poulsbo, Wash.
39	223301		Ga. s.	Vivian	8	5	36.8	9.0	3.6	Unknown	Unknown
40	226887		Ga. s.	Vivian	21	7	50.0	15.9	3.5	1927	Rockport, Tex.
41	221015		Ga. s.	Vivian June	15	10	45.0	12.4	3.8	1920	Wrangell, Alaska
42	200315		Ga. s.	Vivian No. 3	13	13	63.0	9.9	4.3	1901	St. Joseph, Mich.
43	201854		Ga. s.	Vivian	5	5	29.7	11.3	3.7	1905	Atlantic City, N. J.
44	214359		Ga. s.	Vivo	28	10	60.0	14.9	6.8	1916	Los Angeles, Calif.
45	25959		Ga. s.	Vixen	7	7	33.9	12.0	2.3	1879	Yarmouth, Mo.
46	161797		Ga. s.	Vixen	14	7	49.4	14.7	4.2	1897	Selden, Va.
47	161833		Ga. s.	Vixen	8	8	27.2	10.3	5.3	1899	Friendship, Mo.
48	209702		Ga. s.	Voco	41	37	60.0	20.4	4.6	1912	Brookhaven, N. Y.
49	161751		Ga. s.	Volant	5	5	24.5	11.0	4.0	1895	Harwich, Mass.
50	161639		Ga. s.	Volunteer	10	0	51.3	14.9	3.0	1890	Cambridge, Md.
51	161901		Ga. s.	Volunteer	8	0	41.0	14.5	3.0	1901	Chesconnessex, Va.
52	161946		Ga. s.	Volunteer	8	8	33.0	12.0	6.3	1903	Bristol, Mo.
53	202841		Ga. s.	Volunteer	14	8	40.3	13.0	4.9	1906	E. Boothbay, Me.
54	205627		Ga. s.	Volunteer	15	7	48.8	17.9	3.4	1908	Biloxi, Miss.
55	208549		Ga. s.	Volunteer	11	11	30.2	10.2	4.2	1910	Sturgeon Bay, Wis.
56	212957		Ga. s.	Volunteer	25	20	46.0	13.8	5.6	1915	Seattle, Wash.
57	208255		Ga. s.	Voluta	10	7	30.7	12.3	4.3	1910	Mandarin, Fla.
58	213810		Ga. s.	Vonna II	15	10	43.8	13.8	5.3	1915	Collinsville, Calif.
59	206505		Ga. s.	Vulcan	8	5	36.0	10.7	3.7	1909	Alameda, Calif.
60	209138		Ga. s.	Vulcan	23	15	46.0	12.0	5.0	1911	West Seattle, Wash.
61	226125		Ol. s.	Vulcan	14	9	46.3	12.1	2.8	1920	North Bend, Ore.
62	141792		Ga. s.	Vulcan II	14	10	41.4	13.7	4.5	1902	Jersey City, N. J.
63											
64	227019		Ol. s.	Vyella	14	9	42.1	11.8	4.2	1927	Seattle, Wash.
65	212595		Ga. s.	W. K.	11	7	39.2	10.5	5.1	1914	Los Angeles, Calif.
66	224109		Ga. w.	W. M.	27	8	55.7	14.0	2.8	1924	Wrightsville, Ohio.
67	221817		Ga. w.	W. W.	31	19	62.2	16.0	3.6	1921	Paducah, Ky.
68	160821		Ol. s.	W. T. & B. Co. 60.	738	650	142.1	37.2	16.2	1914	Portland, Ore.
69	226160		El. s.	W. A. BALDWIN	405	268	145.0	37.1	12.7	1926	Camden, N. J.
70	207721		Ga. s.	W. A. Kelly	14	9	43.0	12.0	2.8	1910	Shakan, Alaska

1 Formerly ga. s. Tyrns.
 2 Formerly ga. s. Brederode.
 3 Formerly ga. s. Lillian M. Newey.
 4 Formerly ga. s. Lizzie V.

* Formerly barge
 a C. C. Co. No. 37.
 b W. T. & B. Co. 37.
 c Alki.

Line No.	Service	Crew	Horse-power	Name of owner	Home port	Address of owner
1	Pas.	2	100	Maurice M. Devine	Boston, Mass.	45 Purchase Street.
2	Fsh.	3	18	Alver Hudson	New Orleans, La.	1004 Alne Street.
3	Fer.	1	6 45	Frank Jarvis	Portland, Ore.	Howena, Ore.
4	Tow.	2	100	Dravo Contracting Co. (Pa.)	Pittsburgh, Pa.	Diamond Bank Building.
5	Fer.	6	6 700	Electric Ferriss (N. J.)	New York, N. Y.	Jersey City, N. J.
6	Tow.	4	180	Callon Lumber Co. (Ark.)	Memphis, Tenn.	Callon, Ark.
7	Tow.	4	6 720	Charles Ward Engineering Works (W. Va.)	Pittsburgh, Pa.	Charleston, W. Va.
8	Pas.	2	100	J. Roscoe	Corpus Christi, Tex.	330 Clifford Street
9	Fsh.	2	15	Edward O. Johnson	Ketchikan, Alaska	
10	Pas.	7	100	Seward Fish Co. (Wash.)	Cordova, Alaska	
11	Frt.	2	10	Walter Crouch, Jr.	Baltimore, Md.	Chester, Md.
12	Fsh.	8	180	Sunny Point Packing Co. (Wash.)	Ketchikan, Alaska	
13	Frt.	1	20	Hamilton Grocery Co.	Beaufort, N. C.	Morehead City, N. C.
14	Fsh.	6	60	Cleveland G. Burns	Rockland, Me.	Friendship, Me.
15	Fsh.	2	36	S. Tringale	Fernandina, Fla.	Box 267.
16	Frt.	1	17	Ida E. Roberts	Baltimore, Md.	2209 East Lombard Street.
17	Oys.	2	36	W. H. Ward	Crisfield, Md.	North Somerset Avenue.
18	Pas.	11	100	Elizabeth City Boat Line (Va.)	Norfolk, Va.	Merchants & Miners Transportation Co. Pier 7.
19	Misc.	2	60	Frank B. Scarborough	Crisfield, Md.	Clrdtree, Md.
20	Tow.	1	110	Leslie-California Salt Co. (Del.)	San Francisco, Calif.	Alexander Building.
21	Pas.	3	60	Hobart O. McQueter	St. Louis, Mo.	Branson, Mo.
22	Frt.	2	27	Chas. Hudnall	Reedville, Va.	Kaynan, Va.
23	Tow.	1	12	Frank Geer	Pittsburgh, Pa.	Grantsville, W. Va.
24	Pas.	1	24	Wm. A. Gustafson	St. Augustine, Fla.	
25	Frt.	1	16	O. E. Bilsback	Norfolk, Va.	
26	Frt.	2	30	Marine Service Corporation (Md.)	Baltimore, Md.	908 South Broadway.
27	Fsh.	2	12	Fred Jonassen	Ketchikan, Alaska	
28	Fsh.	4	35	Samuel G. Johnson	Juneau, Alaska	Killsnoo, Alaska.
29	Frt.	1	50	A. C. Goss	Juneau, Alaska	Unalaska, Alaska.
30	Fsh.	1	25	Peter C. Cosier	Philadelphia, Pa.	Millville, N. J.
31	Fsh.	10	6 200	Italian Food Products Co. (Calif.)	Los Angeles, Calif.	1607 West Water Street, Long Beach, Calif.
32	Frt.	2	15	Wm. S. Dawson	Cambridge, Md.	Oxford, Md.
33	Fsh.	1	12	E. O. Payne	New York, N. Y.	Shelter Island, N. Y.
34	Tow.	1	28	William F. Van Anrooy	Grand Haven, Mich.	Holland, Mich.
35	Fsh.	3	15	Oscar E. Olson	Millwaukee, Wis.	Marquette, Wis.
36	Fer.	1	25	Washburn Ferry Co. (N. Dak.)	Pembina, N. Dak.	Washburn, N. Dak.
37	Fsh.	3	25	Paul Pedersen	Seattle, Wash.	6706 Palatine Avenue.
38	Fsh.	3	15	Ingvard Larsen	Juneau, Alaska	Box 698.
39	Pas.	1	60	James H. Thomas	Philadelphia, Pa.	Bowers, Del.
40	Oys.	4	50	State Game Fish and Oyster Department	Corpus Christi, Tex.	Austin, Tex.
41	Fsh.	2	35	Wm. Lewis	Wrangell, Alaska	
42	Pas.	2	21	Roso Island Co. (Ky.)	Louisville, Ky.	
43	Pas.	1	8	Isaac D. Nelson	Philadelphia, Pa.	1163 North Main Street, Pleasantville, N. J.
44	Fsh.	1	150	Wilmington Transportation Co. (Calif.)	Los Angeles, Calif.	Wilmington, Calif.
45	Frt.	1	8	Henry Evans	Portland, Me.	110 Emery Street.
46	Frt.	1	21	W. F. Leigh	Newport News, Va.	Claybank, Va.
47	Frt.	2	7	Willis A. Nutt	Rockland, Me.	Camden, Me.
48	Frt.	2	40	Vacuum Oil Co. (N. Y.)	New York, N. Y.	61 Broadway.
49	Fsh.	1	8	J. B. O'Brien	New Bedford, Mass.	Hyannis, Mass.
50	Frt.	2	24	Arthur Johnson	Norfolk, Va.	777 Fremont Street.
51	Oys.	1	14	Charles B. Hughes	Elizabeth City, N. C.	Camden, N. C.
52	Pas.	1	9	Lewis O. Stanley	Har Harbor, Me.	Cranberry Isles, Me.
53	Frt.	1	10	Silas M. Marsters	New London, Conn.	260 Pequot Avenue.
54	Fsh.	5	15	Vincent Rossetti	Gullport, Miss.	Hiloxl, Miss.
55	Fsh.	2	6 10	John F. Nelson	Millwaukee, Wis.	Ellison Bay, Wis.
56	Fsh.	4	40	Laurits Hancken	Seattle, Wash.	1815 Twenty-seventh Avenue, West.
57	Frt.	1	25	Amerfenn Agriculture Chemical Co. (Conn.)	Wilmington, N. C.	
58	Tow.	1	80	Inter Island Steam Navigation Co. (T. H.)	Honolulu, Hawaii	Fort and Merchant Streets.
59	Tow.	1	50	Olympian Dredging Co. (Calif.)	San Francisco, Calif.	240 First Street.
60	Tow.	2	85	Charles T. Wagner	Seattle, Wash.	330 East Schley Street, Aberdeen, Wash.
61	Tow.	1	120	Supple & Martin Lighters Co. (Oreg.)	Portland, Oreg.	175 1/2 East Water Street.
62	Pas.	2	48	William Fogg	New York, N. Y.	35 Clifton Avenue, North Beach, Long Island, N. Y.
63	Fsh.	2	30	M. J. Perovitch	Ketchikan, Alaska	804 Fourth Street, Anacortes, Wash.
65	Pas.	1	150	Morris Pleasure Fishing (Calif.)	Los Angeles, Calif.	607 Euclid Avenue.
66	Tow.	2	20	W. M. Morrison	Cincinnati, Ohio	Manchester, Ohio.
67	Tow.	2	60	H. S. Pounds	New Orleans, La.	Ferriday, La.
68	Frt.	1	6 200	American Sulf Co. (Calif.)	Los Angeles, Calif.	6381 Hollywood Boulevard, Security Building.
69	Pas.	2	25	Charles W. Tyndale	Philadelphia, Pa.	
70	Fsh.	3	30	C. W. Derrment	Wrangell, Alaska	Shakun, Alaska.

Line No.	Official No.	Signal letters	Rig	Name of vessel	Tonnage		Register dimensions			When built	Where built
					Gross	Net	Length	Breadth	Depth		
1	218815		Ga. s.	W. A. McIntosh	74	47	Feet	Feet	Feet	1019	Beaufort, N. C.
2	225171		Ol. s.	W. A. Mace	80	50	86.6	20.1	7.2	1025	New Bern, N. C.
3	226269		Ol. s.	W. A. SHEPARD	267	136	114.2	24.3	0.8	1027	Charleston, W. Va.
4	215821		Ga. s.	W. B. Blades	98	70	86.9	23.2	6.7	1917	Beaufort, N. C.
5	208907		Ga. s.	W. B. Carter	20	11	50.0	15.4	5.5	1911	Irlington, Va.
6	226057		Ga. s.	W. B. Lamb	39	26	59.6	14.0	6.2	1926	Fort Myers, Fla.
7	215985		Ga. s.	W. B. Sturr	18	12	48.8	14.5	4.7	1918	Astoria, Ore.
8	215994		Ol. s.	W. C. F. Co. No. 1	28	14	56.3	15.6	6.0	1918	Oakland, Calif.
9	222510		Ol. s.	W. C. F. Co. No. 2	39	14	59.3	16.0	7.0	1922	do.
10	222041		Ol. w.	W. C. KELLY	111	47	90.0	23.2	3.6	1923	Charleston, W. Va.
11	225278		Ol. s.	W. C. Sherman	77	69	86.2	22.3	10.2	1925	Millville, Fla.
12	215814		Ga. s.	W. D. Addis	12	8	34.7	13.4	4.5		Unknown
13	222435		Ga. s.	W. E. Hopkins	31	22	61.5	16.6	5.1	1922	Deep Creek, Va.
14	225454		Ga. s.	W. E. Mahoney	21	13	55.7	14.4	5.2	1926	Portland, Ore.
15	201959		Ga. s.	W. E. Mursh	31	21	60.0	15.9	5.4	1908	Oakland, Calif.
16	206717		Ga. s.	W. E. Moore	10	5	42.6	12.1	3.9	1909	Poquoson, Va.
17	81580		Ga. s.	W. E. Pearson	8	8	45.0	14.4	2.8	1897	Hoopersville, Md.
18	217949		Ga. s.	W. E. Thomas	8	5	39.7	10.5	3.0	1919	Berkley, Va.
19	215130	LIIF	Ol. s.	W. F. Burrows	1,560	1,258	201.0	44.0	20.0	1917	Portland, Ore.
20	225762		Ol. s.	W. F. Wood	65	36	64.0	18.6	8.0	1926	Los Angeles, Calif.
21	217049		Ga. s.	W. G. Langford	11	5	37.0	10.4	2.0	1918	Fort Myers, Fla.
22	225082		Ol. s.	W. H. HOODLESS	112	20	81.5	20.1	10.4	1907	Newburgh, N. Y.
23	81751		Ga. s.	W. H. Hloy	26	18	54.0	16.3	4.8	1901	Bridgeport, Conn.
24	213950		Ol. s.	W. H. Pugh	39	26	53.5	14.3	6.5	1916	Racine, Wis.
25	202117		Ol. s.	W. H. Reed	16	6	45.0	15.2	6.2	1905	Portland, Mo.
26	81562		Ga. s.	W. J. Bradshaw	7	7	39.0	13.0	3.5	1897	Crisfield, Md.
27	220505		Ga. s.	W. J. Holland, Jr.	32	10	59.4	16.0	6.5	1920	do.
28	81453		Ga. s.	W. J. Lockerman	17	9	56.5	15.5	4.0	1893	Oriole, Md.
29	81830		Ga. s.	W. J. Roach	9	7	45.0	15.0	3.0	1902	Accomac, Va.
30	81583		Ga. s.	W. J. Shepherd	12	10	45.0	13.3	2.1	1897	Carrollton, Va.
31	220995		Ga. s.	W. J. Townsend	105	66	77.2	20.0	11.5	1876	Baltimore, Md.
32	81718		Ga. s.	W. L. Muir	18	18	62.0	17.3	4.5	1900	St. Peters, Md.
33	217120		Ga. w.	W. L. Ritchie	11	9	59.2	12.6	2.2	1919	Paducah, Ky.
34	222857		Ga. w.	W. M. Brown	22	22	56.4	12.7	2.5	1923	Chattanooga, Tenn.
35	206366		Ga. s.	W. M. Kippersmith	12	9	44.0	14.8	3.1	1909	Bon Secour, Ala.
36	225296		Ga. w.	W. M. Solomon	56	56	61.8	15.9	3.1	1925	Calton, Ark.
37	210665		Ga. s.	W. M. Webb	66	48	77.4	22.3	5.4	1918	Morehead City, N. C.
38	221141		Ga. s.	W. P. Anderson	82	46	104.3	14.0	8.0	1921	do.
39	221074		Ol. s.	W. P. Wilkin, Jr.	22	15	56.7	12.0	4.5	1921	Norfolk, Va.
40	225371		Ol. s.	W. R. Busch	16	10	36.3	10.5	4.8	1921	Sturgeon Bay, Wis.
41	223155		Ol. s.	W. R. Lewis	35	21	59.1	17.2	5.1	1921	Hudson, Md.
42	227207		Ga. s.	W. R. Tiffany	20	20	38.9	18.1	4.2	1923	Stockton, Calif.
43	227075		Ga. w.	W. S. Adams	15	12	52.3	8.0	1.1	1925	Creston, W. Va.
44	81478		Ga. s.	W. S. Bliggs	10	7	41.0	13.0	3.5	1891	Patchogue, N. Y.
45	206164		Ga. s.	W. S. Pentress	11	5	46.4	12.4	3.0	1909	Portsmouth, Va.
46	80920		Ga. s.	W. W. Crosswell	8	5	43.0	11.0	3.0	1882	Yorktown, Va.
47	227091		Ol. s.	W. W. Hill	37	25	49.6	14.0	5.2	1927	Kenosha, Wis.
48	223601		Ga. s.	W. S. & S.	8	0	32.5	11.3	4.2	1924	Mariners Harbor, N. Y.
49	81287		Ga. s.	W. Gertrude Bennett	7	7	47.6	12.5	3.0	1886	St. Peters, Md.
50	200035		Ga. s.	Wabash	8	6	32.0	10.8	4.1	1903	Ballard, Wash.
51	216858		Ga. w.	Wabash	10	10	47.7	12.0	2.3	1918	Mount Carmel, Ill.
52	223593		Ga. w.	Wabash	33	20	45.6	12.0	3.0	1923	Mt. Vernon, Ind.
53	80981		Ga. s.	Wacondah	9	8	31.9	12.7	4.2	1883	Canarsie, N. Y.
54	227260		Ol. s.	Waegwoltte	201	159	112.7	26.0	10.6	1920	Conquerall Bank, Nova Scotia.
55	207572		Ga. s.	Wahne	14	11	52.0	13.0	3.2	1910	Perth Amboy, N. J.
56	207201		Ga. s.	Wahitawah	12	7	42.9	11.0	4.3	1910	Boothbay Harbor, Me.
57	81745		Ga. s.	Walakea	8	7	43.0	0.6	4.6	1899	San Francisco, Calif.
58	217501		Ga. s.	Walakea	15	10	46.2	13.3	4.3	1919	do.
59	93215		Ga. s.	Walsh	23	14	41.0	13.4	6.4	1901	Brooklyn, N. Y.
60	211020		Ga. s.	Waluku	14	9	45.6	13.1	4.1	1916	San Francisco, Calif.
61	212133		Ga. s.	Waldo	10	7	39.7	10.5	3.6	1914	Houston, Tex.
62	204060		Ga. s.	Waldron B.	54	36	66.5	18.0	6.4	1907	Stratford, Conn.
63	206301		Ga. s.	Wallace A. McDonald	20	16	51.8	16.1	5.3	1909	Pensacola, Fla.
64	206750		Ga. s.	Wallulah	13	9	44.9	12.5	3.0	1912	Astoria, Ore.
65	157451		Ol. s.	Waluno No. 4	39	26	52.7	15.2	7.4	1896	Long Island City, N. Y.
66	225590		Ol. s.	Walrus	21	17	41.0	11.5	6.0	1926	Tacoma, Wash.

¹ Formerly U. S. Q. M. C. st. s. Capt. A. M. Wetherill.

² Formerly U. S. C. and G. S. schooner Drift.

³ Formerly U. S. Lighthouse ga. s. 97 Bush.

⁴ Formerly ga. w. Wm. Condy.

⁵ Formerly ga. w. Mount Vernon.

Line No.	Service	Crew	Horse-power	Name of owner	Home port	Address of owner
1	Fsh.	13	100	C. C. Coddington.....	Beaufort, N. C.....	Charlotte, N. C.
2	Fsh.	18	100	Atlantic Fisheries Co. (N. C.).....	do.....	422 Front Street.
3	Fsh.	17	120	Jacob O. Brigham.....	Boston, Mass.....	102 Greenbrier Street.
4	Fsh.	16	75	Beaufort Fish-Scrap & Oil Co. (N. C.).....	Beaufort, N. C.....	
5	Fsh.	2	24	Garner Brothers.....	Reedville, Va.....	Lewisetta, Va.
6	Pas.	1	100	D. W. Ireland.....	Tampa, Fla.....	Fort Meyers, Fla.
7	Fsh.	1	50	Pillar Rock Packing Co. (Wash.).....	Astoria, Ore.....	Dahlia, Wash.
8	Fsh.	2	80	Western-California Fish Co. (Calif.).....	San Francisco, Calif.....	556 Clay Street.
9	Fsh.	1	130	do.....	do.....	Do.
10	Tow.	6	b 200	Kelly Axo Manufacturing Co. (W. Va.).....	Pittsburgh, Pa.....	Charleston, W. Va.
11	Fsh.	9	70	St. Andrews Bay Lumber Co.....	Pensacola, Fla.....	Millville, Fla.
12	Pas.	2	24	C. Hillebrant Dry Dock Co. (N. Y.).....	Albany, N. Y.....	South Rondout, N. Y.
13	Frt.	2	25	J. H. Lewis.....	Cape Charles, Va.....	Onancock, Va.
14	Pas.	1	50	Umpqua River Navigation Co. (Oreg.).....	Marshfield, Oreg.....	Gardiner, Oreg.
15	Tow.	2	150	Southern Pacific Railway Co. (Calif.).....	San Francisco, Calif.....	65 Market Street.
16	Fsh.	1	24	W. J. Thorn.....	Reedville, Va.....	Mila, Va.
17	Oys.	4	7	L. A. Burgess.....	do.....	Hyacinth, Va.
18	Frt.	1	36	W. E. Thomas & Co.....	Norfolk, Va.....	
19	Frt.	2	240	Libby, McNeill & Libby.....	San Francisco, Calif.....	Merchants Exchange Build- ing.
20	Fsb.	2	b 110	W. L. Shepherd.....	Los Angeles, Calif.....	San Pedro, Calif.
21	Tow.	1	40	David W. Ireland.....	Tampa, Fla.....	Fort Myers, Fla.
22	Tow.	7	360	S. C. Loveland (Del.).....	Philadelphia, Pa.....	151 South Front Street.
23	Oys.	3	50	J. Waldron Bayles.....	New York, N. Y.....	Oyster Bay, N. Y.
24	Fsh.	6	75	Andrew P. Olsen.....	Milwaukee, Wis.....	Kenosha, Wis.
25	Fsh.	3	45	William Janus.....	Perth Amboy, N. J.....	Atlantic Highlands, N. J.
26	Fsh.	3	6	Will F. Herbert.....	Reedville, Va.....	Tidwells, Va.
27	Frt.	2	35	W. J. Holland.....	Crisfield, Md.....	Route 1.
28	Frt.	1	15	W. R. Hayes.....	Newport News, Va.....	Bona, Va.
29	Frt.	2	32	W. W. Harris.....	Norfolk, Va.....	Suffolk, Va.
30	Frt.	2	32	John Freeman.....	do.....	Do.
31	Wat.	2	50	W. J. Townsend.....	Baltimore, Md.....	Foot Block Street.
32	Frt.	1	10	Herbert A. Drummond.....	Cape Charles, Va.....	Sanford, Va.
33	Tow.	1	32	Mrs. Mammie Ritchie.....	Paducah, Ky.....	1012 South Third Street.
34	Tow.	1	60	W. M. Brown.....	Chattanooga, Tenn.....	2007 Williams Street.
35	Fsh.	2	21	John Steiner.....	Mohile, Ala.....	Bon Secour, Ala.
36	Tow.	4	30	Niekoy Brothers (Tenn.).....	Memphis, Tenn.....	Binghampton, Tenn.
37	Fsh.	14	120	Wallace Fisheries Co. (N. C.).....	Beaufort, N. C.....	Morehead City, N. C.
38	Fsh.	1	100	Portsmouth Fisheries Co. (N. C.).....	Wilmington, N. C.....	Southport, N. C.
39	Frt.	2	54	Huntley Richardson Lumber Co. (S. C.).....	Georgetown, S. C.....	Ducksport, S. C.
40	Fsh.	6	30	Walter R. Busch.....	Milwaukee, Wis.....	Algona, Wis.
41	Frt.	3	48	Z. E. Mason.....	Norfolk, Va.....	303 Clay Avenue.
42	Tow.	1	b 20	W. R. Tiffany.....	San Francisco, Calif.....	1630 South Sutter Street, Stockton, Calif.
43	Tow.	1	b 10	W. S. Adams.....	Pittsburgh, Pa.....	123 Ann Street, Parkersburg, W. Va.
44	Msc.	1	24	Ernest C. Swezey.....	New York, N. Y.....	Babylon, N. Y.
45	Frt.	2	10	Joe W. Wright.....	Norfolk, Va.....	Hobson, Va.
46	Fsh.	2	22	J. B. Forrest.....	Newport News, Va.....	Jeffs, Va.
47	Fsh.	4	b 80	W. W. Hill.....	Milwaukee, Wis.....	R. R. No. 2, Cooper Road, Kenosha, Wis.
48	Msc.	1	10	Wm. Spencer & Son Corporation (N. Y.).....	New York, N. Y.....	40 Rector Street.
49	Oys.	2	5	John H. O'Berry.....	Annapolis, Md.....	Solomons, Md.
50	Fsh.	2	16	Ernest Plerce.....	Ketchikan, Alaska.....	
51	Pas.	1	35	Robert Lampert.....	St. Louis, Mo.....	Hell Ridge, Ill.
52	Tow.	1	25	A. E. Fretagoot.....	Evansville, Ind.....	New Harmony, Ind.
53	Misc.	1	20	Charles Nestraud.....	New York, N. Y.....	College Point, N. Y.
54	Fsh.	3	b 150	Savannah Ship & Chandlery Supply Co. (Ga.).....	Savannah, Ga.....	201 West River Street.
55	Pas.	1	16	Association Island Corporation (N. Y.).....	Cape Vincent, N. Y.....	Honderson, N. Y.
56	Frt.	2	20	Alvin C. Ransdell.....	Bar Harbor, Me.....	Brooklin, Me.
57	Tow.	2	50	Walacea Mill Co. (Hawaii).....	Honolulu, Hawaii.....	Hilo, Hawaii.
58	Tow.	1	50	John Kallant.....	do.....	do.
59	Frt.	2	30	J. G. Lamp.....	Baltimore, Md.....	606 South Broadway.
60	Tow.	1	65	F. V. Freethy.....	San Francisco, Calif.....	Third and Channel Streets.
61	Pas.	2	40	F. R. Halstead.....	Corpus Christi, Tex.....	Fifty-second and Chaparral Streets.
62	Oys.	7	100	J. Waldron Bayles.....	New York, N. Y.....	Oyster Bay, N. Y.
63	Fsh.	0	30	Marie Mirabella.....	Tampa, Fla.....	1207 1/2 Spring Street.
64	Fsh.	1	60	Columbia River Packers Association (Oreg.).....	Astoria, Oreg.....	252 Front Street.
65	Tow.	5	150	Haskousen Towing & Transportation Co.....	New York, N. Y.....	33 Pearl Street.
66	Fsh.	2	50	John Peterson.....	Tacoma, Wash.....	5101 North Defiance Street.

^a Formerly British st.s. { a Moulton.
b Waegwollte.

Formerly ol. s. { a Defender.
b Walter C. Smith.

^c Formerly ga. s. Mary Brent.

Motor Vessels

Line No.	Official No.	Signal letters	Rlg	Name of vessel	Tonnage		Register dimensions			When built	Where built
					Gross	Net	Length	Breadth	Depth		
1	205139		Ga. s.	Walter.....	8	6	31.5	11.9	3.6	1908	Paulsboro, N. J.
2	223870		Ga. w.	Walter, Jr.....	48	30	74.0	19.0	3.0	1924	Calhoun, Ky.
3	214137		Ga. s.	Walter D.....	15	15	35.5	12.3	7.0	1916	Marquette, Mich.
4	208423		Ga. s.	Walter T.....	10	8	30.0	9.8	3.0	1911	Patchogue, N. Y.
5	225997		Ga. s.	Walter Bailley.....	35	24	51.2	17.3	6.2	1926	River Springs, Md.
6	91473		Ga. s.	Walter Hateman.....	32	15	58.1	19.2	5.1	1882	Bridgeton, N. J.
7	225222		Ga. s.	Walter Boyd.....	19	8	47.6	15.5	4.3	1925	Amburg, Va.
8	81082		Ga. s.	Walter M. Johnson.....	28	14	51.7	17.5	5.1	1885	Bridgeton, N. J.
9	81139		Ga. s.	Walter H. Hinson.....	15	7	44.4	16.4	4.4	1887	Mauricetown, N. J.
10	80570		Ga. s.	Walter H. Smith.....	13	8	39.5	14.9	4.0	1870	Freeport, N. Y.
11	213582		Ga. s.	WALTER W. SCHAEFER.....	38	38	61.7	17.0	3.0	1915	Washington, Mo.
12	201042		Ga. s.	Waltham.....	82	44	75.8	21.9	9.8	1904	East Hothbay, Me.
13	226956		Ol. s.	Waltham II.....	80	54	104.4	15.0	8.1	1918	Mariners Harbor, N. Y.
14	216827		Ga. w.	Walton.....	10	10	44.3	9.0	2.2	1912	Willow, Ky.
15	224164		Ga. s.	Wamp.....	9	5	36.1	11.3	2.9	1924	Houma, La.
16	220108		Ga. w.	WANAMINGO.....	58	58	64.6	24.1	3.5	1920	Dubuquo, Iowa.
17	223152		Ga. s.	Wanda.....	14	11	37.9	10.7	3.8	1917	Bellingham, Wash.
18	80451		Ga. s.	Wanderer.....	11	6	47.0	14.0	3.0	1874	Crisfield, Md.
19	80800		Ga. s.	Wanderer.....	14	13	37.2	13.4	4.5	1881	Essex, Mass.
20	81335		Ga. s.	Wanderer.....	8	6	32.0	13.5	3.5	1801	Patchogue, N. Y.
21	201993		Ga. s.	Wanderer.....	9	7	30.0	12.8	4.0	1905	West Mystic, Conn.
22	204507		Ga. s.	Wanderer.....	14	12	35.3	10.5	4.0	1900	Southampton, N. Y.
23	205183		Ga. s.	Wanderer.....	14	7	49.0	12.0	4.5	1908	Portland, Oreg.
24	207569		Ga. s.	Wanderer.....	15	12	37.0	12.0	5.4	1910	Tacoma, Wash.
25	209458		Ga. s.	Wanderer.....	14	14	40.0	12.0	4.4	1911	Decatur, Wash.
26	210171		Ga. w.	Wanderer.....	33	15	50.0	11.0	2.5	1911	Evansville, Ind.
27	221440		Ga. s.	Wanderer.....	7	6	30.4	8.1	2.7	1921	Keyport, Wash.
28	224032	MFDH	Ol. s.	Wanderer.....	164	132	123.2	26.8	12.3	1923	Essex, Mass.
29	227327		Ga. s.	WANDERER.....	8	7	30.7	8.8	3.4	1913	Camden, N. J.
30	212022		Ga. s.	Wanderer II.....	27	18	44.0	13.0	5.5	1911	Seattle, Wash.
31	225590		Ga. w.	Wanderlust.....	21	20	40.0	10.3	3.0	1926	St. Louis, Mo.
32	227574		Ga. s.	Wanderlust.....	17	7	36.3	8.0	3.9	1927	Petersburg, Alaska.
33	212576		Ga. s.	Waneta.....	11	11	39.6	9.0	3.6	1914	Atlantic, N. C.
34	204373		Ga. s.	Wannocomet.....	13	8	49.3	12.3	3.8	1907	Fairhaven, Calif.
35	215073		Ga. w.	WAR CHIEF.....	10	7	51.5	10.0	2.5	1910	Grafton, Ill.
36	26785		Ga. s.	War Eagle.....	37	10	58.5	20.0	4.3	1865	San Francisco, Calif.
37	222062		Ol. s.	Warco.....	23	15	62.2	12.0	4.5	1922	Honolulu, Oreg.
38	213916		Ga. s.	Ward's Cove.....	31	23	52.1	15.0	6.7	1916	Tacoma, Wash.
39	222440		Ga. s.	Warrances.....	6	5	30.7	8.4	3.3	1909	Athens, N. Y.
40	227036		Ga. s.	Warrigal.....	9	6	30.8	8.2	4.3	1907	Norfolk, Va.
41	204935		Ga. s.	Warrir.....	7	5	31.2	10.2	3.9	1905	Black Diamond, Calif.
42	209907		Ga. s.	Warrior.....	9	6	30.5	19.0	5.0	1912	Bellingham, Wash.
43	211956		Ol. s.	Warrior.....	82	56	78.0	17.0	0.0	1914	Seattle, Wash.
44	216625		Ga. w.	Warrior.....	13	11	57.3	13.6	2.5	1909	Marselles, Ill.
45	225585		Ol. s.	Warrior.....	27	12	59.8	15.7	5.7	1923	Hatler, Oreg.
46	226881		Ga. s.	Warrior.....	15	15	39.9	10.5	3.6	1927	Leavenworth, Kans.
47	220223		Ga. s.	Wasa.....	10	9	37.4	10.0	3.9	1920	Everett, Wash.
48	210021		Ga. s.	Waseca.....	25	17	52.2	13.8	5.7	1912	Friday Harbor, Wash.
49	205791		Ol. s.	Washakie.....	77	66	89.0	21.2	10.0	1908	Chelsea, Mass.
50	81819		Ga. s.	Washington.....	7	5	36.5	7.7	2.8	1903	Marshfield, Oreg.
51	207637		Ga. s.	Washington.....	17	11	42.4	12.6	4.0	1910	Seattle, Wash.
52	212039		Ga. s.	Washington.....	300	240	125.5	25.8	7.2	1914	Dockton, Wash.
53	213014		Ga. s.	Washington.....	15	6	39.0	13.0	5.8	1915	San Francisco, Calif.
54	218103		Ga. s.	Washington.....	18	15	44.6	12.1	5.3	1919	Seattle, Wash.
55	222912		Ol. s.	Washington.....	95	64	120.0	36.0	8.4	1923	St. Helens, Oreg.
56	225486		Ol. s.	Washington.....	50	34	62.5	16.3	7.4	1926	Og Harbor, Wash.
57	226511		Ol. s.	Washington.....	42	20	57.4	15.4	6.9	1927	Seattle, Wash.
58	217895		Ga. s.	Wasp.....	7	6	31.1	8.2	3.0	1919	Friday Harbor, Wash.
59	220690		Ol. s.	Wasp.....	31	21	65.4	16.0	6.1	1920	Seattle, Wash.
60	202048		Ga. s.	Watanna.....	10	8	48.9	12.1	3.3	1905	Sandnsky, Ohio.
61	81495		Ga. s.	Watauga.....	14	11	43.0	14.1	4.3	1891	Brooklyn, N. Y.
62	226810		Ga. s.	Water float.....	10	7	32.0	13.0	4.6	1927	Port Washington, N. Y.
63	200776		Ga. s.	Water Island.....	7	6	44.0	10.0	4.5	1904	Patchogue, N. Y.
64	221439		Ga. s.	Waterland.....	42	26	60.3	15.1	6.9	1921	Tacoma, Wash.
65	81032		Ga. s.	Water Lily.....	19	18	58.7	17.2	4.2	1884	Mill Creek, Md.
66	207110		Ga. s.	Water Lily.....	12	11	31.7	9.4	3.6	1903	Manitowoc, Wis.
67	209405		Ga. s.	Water Lily.....	7	7	28.0	8.3	3.4	1911	West De Pere, Wis.
68	210958		Ga. s.	Water Lily.....	8	5	33.5	7.4	3.0	1911	Chicago, Ill.
69	224526		Ga. w.	Waterloo.....	27	17	55.0	9.0	2.7	1925	Loudon, Tenn.

¹ Formerly ga. s. Martin Anderson.
² Formerly ga. s. Olive F. Hutchins.

³ Formerly ol. s. U. S. Navy "S. C. No. 435."

Motor Vessels

543

Line No.	Service	Crew	Horse-power	Name of owner	Home port	Address of owner
1	Tow.	2	50	D. T. Sheridan	Philadelphia, Pa.	127 Walnut Street.
2	Tow.	4	105	Walter G. Houghland	Evansville, Ind.	Bowling Green, Ky.
3	Msc.	2	85	W. W. Durocher	Marquette, Mich.	Detour, Mich.
4	Frt.	1	12	John E. Anderson	New York, N. Y.	Ocean Beach, N. Y.
5	Frt.	2	50	James M. Bailey	Annapolis, Md.	River Springs, Md.
6	Oys.	5	36	Arthur Illinson	Philadelphia, Pa.	Mauricetown, N. J.
7	Frt.	2	35	J. W. Hurley	Newport News, Va.	Urbanna, Va.
8	Oys.	6	20	Josiah S. Newcomb	Philadelphia, Pa.	Port Norris, N. J.
9	Oys.	5	24	Aaron S. Hunter	do.	Haleyville, N. J.
10	Frt.	1	30	Tallak Thorsen	New York, N. Y.	157 Sixty-ninth Street (B).
11	Frt.	2	40	Hugo G. Schaefer	St. Louis, Mo.	Washington, Mo.
12	Fsh.	14	95	W. A. Brady Fisheries (N. Y.)	New York, N. Y.	101 Beckman Street.
13	Fsh.	8	150	Herton P. Hutchins.	Boston, Mass.	7 Randall Street, Waltham, Mass.
14	Tow.	2	12	John Kephart	Louisville, Ky.	118 Holdeman Avenue
15	Fsh.	1	18	John R. Steed	Lake Charles, La.	607 Iris Street.
16	Per.	3	70	Wanamingo Ferry Co. (Wis.)	Milwaukee, Wis.	Prairie du Chien, Wis.
17	Pas.	2	50	Henry E. Cole	Belfast, Me.	Sedgwick, Me.
18	Frt.	1	40	L. J. Neal	Cambridge, Md.	Oxford, Md.
19	Frt.	2	12	Herbert P. Wennerberg	Gloucester, Mass.	
20	Fsh.	1	18	Josiah M. Stamps	New York, N. Y.	Oakdale, N. Y.
21	Fsh.	2	10	Martin Schneider	do.	1581 Appleton Avenue.
22	Pas.	1	30	Edward W. Davis	do.	Southampton, N. Y.
23	Fsh.	2	40	C. R. Bell	Wrangell, Alaska	
24	Fsh.	6	18	Ben Johnson	Tacoma, Wash.	Olalla, Wash.
25	Mso.	1	b 40	Anna B. Kearsley	Juneau, Alaska	
26	Tow.	3	28	Charles A. Steele	Evansville, Ind.	Princeton, Ind.
27	Fsh.	4	6	Geo. Contraro	Seattle, Wash.	Union City, Wash.
28	Fsh.	27	300	Arthur L. Parker	Boston, Mass.	14 Fish Pier.
29	Pas.	1	20	W. D. Willcox	Philadelphia, Pa.	26 School Avenue, Upper Darby, Pa.
30	Fsh.	6	27	Fidalgo Island Packing Co. (Me.)	Seattle, Wash.	Anacortes, Wash.
31	Tow.	1	30	Hattie L. Wiles	St. Louis, Mo.	Box 851, Memphis, Tenn.
32	Mso.	1	60	Octor Arnese	Petersburg, Alaska	
33	Frt.	1	12	John O. Mason	Beaufort, N. C.	Stacy, N. C.
34	Pas.	1	50	Coggeshall Launch Co. (Calif.)	Eureka, Calif.	Foot F Street.
35	Pas.	1	28	Starved Rock Ferry Co. (Ill.)	Chicago, Ill.	Ottawa, Ill.
36	Frt.	1	60	John H. Stone	San Francisco, Calif.	Petaluma, Calif.
37	Fsh.	1	60	Warren Packing Co. (Oreg.)	Portland, Oreg.	Ycon Building.
38	Fsh.	2	50	Wards Cove Packing Co. (Alaska)	Ketchikan, Alaska	Wards Cove, Alaska.
39	Pas.	1	16	Oscar Dederick	Albany, N. Y.	Athens, N. Y.
40	Pas.	1	20	W. W. Sparks	Seattle, Wash.	2043 Fairview Avenue North.
41	Frt.	1	20	Frank P. Williams	St. Michael, Alaska	
42	Tow.	2	40	Gilkey Bros. Towing Co. (Wash.)	Seattle, Wash.	Anacortes, Wash.
43	Fsh.	7	120	Pacific American Fisheries (Mo.)	Ketchikan, Alaska	Bellingham, Wash.
44	Pas.	1	21	Starved Rock Ferry Co. (Ill.)	Chicago, Ill.	Ottawa, Ill.
45	Tow.	1	180	Wilbur J. Smith	Portland, Oreg.	Rainier, Oreg.
46	Frt.	3	40	Albert G. Lukenbill	Kansas City, Mo.	Leavenworth, Kansas.
47	Fsh.	2	15	Earl E. Bowers	Seattle, Wash.	R. F. D. No. 3, Everett, Wash.
48	Tow.	2	60	J. E. Fulton	do.	1515 Fairview Avenue.
49	Fsh.	8	70	Warren Fish Co. (Fla.)	Pensacola, Fla.	Baylen Street Wharf.
50	Frt.	1	25	Thomas A. Richmond	Marshfield, Oreg.	Gardner, Oreg.
51	Fsh.	4	20	Alaska Consolidated Canneries (Del.)	Ketchikan, Alaska	
52	Frt.	8	750	New England Fish Co. (Me.)	Boston, Mass.	44 Boston Fish Pier.
53	Fsh.	2	40	Jong Yih	San Francisco, Calif.	736 Sacramento Street.
54	Fsh.	4	30	W. D. Stack	Ketchikan, Alaska	Loring, Alaska.
55	Per.	2	b 140	Longview Ferry Co. (Wash.)	Portland, Oreg.	Longview, Wash.
56	Fsh.	8	100	Rado Jerkovich	Tacoma, Wash.	Gig Harbor, Wash.
57	Fsh.	6	65	Utopian Fisheries Co. (Wash.)	Seward, Alaska	
58	Fsh.	3	12	Berthel Peterson	Seattle, Wash.	
59	Tow.	4	100	Washington Tug & Barge Co. (Wash.)	do.	Colman Dock.
60	Frt.	1	15	Oscar P. Lay	Sandusky, Ohio	
61	Pas.	3	32	Pleville Stock Co. (N. Y.)	New York, N. Y.	Forty-ninth and Fiftieth Streets.
62	Msc.	1	30	Henry Berg	do.	Port Washington, N. Y.
63	Pas.	1	25	Morris Vogelfanger	do.	
64	Fsh.	8	50	Olaf Jacobson	Ketchikan, Alaska	164 South Third Street (B.), Crab Bay, Latonche, Alaska.
65	Frt.	2	15	Roy E. Roberts	Dalhousie, Md.	Foot Falls Street.
66	Fsh.	3	18	James Johnson	Milwaukee, Wis.	Washington Island, Wis.
67	Fsh.	3	15	Anton Kalasuskil	do.	1618 Main Street, Green Bay, Wis.
68	Msc.	2	12	George Sprenzel	Chicago, Ill.	2131 West Nineteenth Street.
69	Tow.	3	30	London Sand & Gravel Co. (Tenn.)	Chattanooga, Tenn.	Loudon, Tenn.

* Formerly U. S. Navy ga. s 3423.

* Formerly ga. s. U. S. N. No. S-110.

* Reported sold to Sebastian Stuart Fish Co., Seattle, Wash., but not yet redocumented.

Line No.	Official No.	Signal letters	Rtg	Name of vessel	Tonnage		Register dimensions			When built	Where built
					Gross	Net	Length	Breadth	Depth		
1	81699		Ga. s.	Water Witch.....	9	6	37.4	9.6	4.4	1900	Helydora, Calif.....
2	81858		Ga. s.	Water Witch.....	22	19	60.0	15.0	4.0	1902	Jacksonville, Fla.....
3	213301		Ga. s.	Water Witch.....	14	6	51.0	12.4	4.0	1915	Portland, Oreg.....
4	81148		Ga. s.	Watson.....	12	12	40.0	13.8	3.8	1887	Hayonne, N. J.....
5	215569		Ga. s.	Watson II.....	19	12	48.0	12.0	4.7	1917	Hogulam, Wash.....
6	226317		Ga. w.	Waukesha.....	10	10	44.0	11.0	2.6	1925	Hatesville, Ark.....
7	81345		Ga. s.	Wave.....	7	6	36.2	12.7	3.2	1891	Patchogue, N. Y.....
8	81820		Ga. s.	Wave.....	14	14	48.2	14.0	3.1	1902	Harlowe, N. C.....
9	204607		Ga. s.	Wave.....	11	8	42.4	10.3	4.4	1907	Decatur, Wash.....
10	207442		Ol. s.	Wave.....	30	9	56.0	12.3	3.1	1908	Dubuque, Iowa.....
11	207951		Ga. s.	Wave.....	7	6	33.3	8.8	2.6	1909	Georgetown, S. C.....
12	215013		Ga. s.	Wave.....	12	5	41.9	12.7	4.6	1917	Toledo, Oreg.....
13	220510		Ga. s.	Wave.....	10	7	35.6	9.8	4.8	1920	Ketchikan, Alaska.....
14	206909		Ga. s.	Wave II.....	12	8	43.4	9.0	3.4	1909	Galveston, Tex.....
15	215420		Ga. s.	Wa Wa.....	9	6	34.1	10.4	4.7	1917	Seattle, Wash.....
16	220516		Ga. s.	Wa Wa.....	9	8	33.8	8.3	3.2	1907	Vergennes, Vt.....
17	81047		Ga. s.	Wa Wa Youth.....	13	7	47.5	12.5	3.0	1885	Noank, Conn.....
18	203400		Ga. s.	Wawona.....	8	6	35.5	8.5	3.0	1906	Mukilton, Wash.....
19	224253		Ol. s.	Wayland, Jr.....	13	9	42.9	12.1	3.8	1921	Arlington, Fla.....
20	206186		Ga. s.	Wayne.....	9	7	30.0	10.8	4.0	1906	Point Lookout, Mich.....
21	201905		Ol. s.	Wayward.....	14	13	46.0	14.6	3.6	1905	Stratford, Conn.....
22	216332		Ga. s.	We.....	12	11	32.4	10.9	4.7	1918	Anacortes, Wash.....
23	227363		Ol. s.	We.....	15	10	41.1	11.1	5.2	1928	Seattle, Wash.....
24	211087		Ga. s.	Wehfont.....	12	8	35.6	10.0	4.0	1913	do.....
25	212963		Ga. s.	Webstone.....	7	6	41.0	10.0	3.0	1914	Alton, Ill.....
26	221403		Ga. s.	Wego.....	12	10	38.2	12.0	3.7	1921	Cape May City, N. J.....
27	225132		Ga. w.	Wego.....	31	13	53.9	12.0	2.0	1925	Sewickley, Pa.....
28	225150		Ol. s.	We Go.....	34	23	63.3	14.1	6.3	1925	Seattle, Wash.....
29	80870		Ga. s.	Welcome.....	6	5	27.2	12.1	3.5	1892	Key West, Fla.....
30	81895		Ga. s.	Welcome.....	7	6	42.4	10.0	2.7	1903	Manltowoc, Wis.....
31	204824		Ga. s.	Welcome.....	11	10	35.5	10.6	4.3	1907	Ballard, Wash.....
32	211863		Ga. s.	Welcome.....	14	14	42.3	13.6	5.6	1913	Tacoma, Wash.....
33	215483		Ga. s.	Welcome.....	12	8	34.6	9.8	4.0	1909	Camden, N. J.....
34	210113		Ol. s.	Welcome.....	14	9	47.4	14.1	4.0	1919	Marshfield, Oreg.....
35	220122		Ga. s.	Welcome.....	41	32	65.1	15.9	7.1	1920	Olg Harbor, Wash.....
36	222176		Ga. s.	Welcome.....	39	18	60.1	15.2	7.0	1920	Los Angeles, Calif.....
37	226990		Ga. s.	Welcome.....	13	10	36.0	9.0	4.2	1926	Washington Island, Wis.....
38	200464		Ga. s.	Weldon.....	14	10	48.1	14.5	3.4	1903	Smyrna, N. C.....
39	229842		Ol. s.	Welfare.....	53	23	63.8	16.5	7.8	1927	Los Angeles, Calif.....
40	225611		Ga. s.	Wenatchee.....	14	12	43.6	12.7	3.0	1926	Arlington, Oreg.....
41	81531		Ga. s.	Wenham Lake.....	12	10	37.0	13.0	4.5	1896	Gloicester, Mass.....
42	80823		Ga. s.	Wenona.....	22	20	43.1	16.6	5.9	1881	Brooklyn, N. Y.....
43	1919		Ol. s.	Wenonah.....	22	12	53.6	14.8	4.4	1861	Chester, Pa.....
44	80429		Ga. s.	Wenonah.....	8	7	31.5	12.0	3.5	1874	Greenport, N. Y.....
45	208535		Ol. s.	Wenonah.....	35	15	60.0	16.4	6.0	1911	Vancouver, Wash.....
46	226989		Ol. s.	Wentorstad.....	13	9	38.6	10.7	5.5	1927	Maplewood, Wash.....
47	81552		Ga. s.	Wentz L. Roberts.....	33	16	63.7	16.7	5.4	1896	Whitehaven, Md.....
48	226730		Ga. s.	Woon.....	11	6	38.0	13.6	4.0	1927	New Bern, N. C.....
49	209808		Ga. s.	Wesley.....	6	6	28.0	9.4	3.7	1912	Sturgeon Bay, Wis.....
50	220192		Ga. s.	Wesley.....	14	9	39.1	11.0	5.4	1920	Seattle, Wash.....
51	200788		Ga. s.	Wesley W. Smeeth.....	23	11	50.6	16.0	8.3	1904	Cape Porpoise, Me.....
52	220011		Ga. s.	West.....	10	8	24.9	9.4	4.4	1920	Seattle, Wash.....
53	222542		Ga. s.	West.....	12	9	42.3	9.4	4.0	1922	Port Blakely, Wash.....
54	212002		Ga. s.	West Africa No. 3.....	31	21	59.8	20.0	6.3	1915	Oakland, Calif.....
55	212003		Ga. s.	West Africa No. 4.....	31	21	59.8	20.0	6.3	1915	do.....
56	226755		Ga. s.	West Africa No. 5.....	22	15	53.5	13.7	5.4	1919	New York, N. Y.....
57	207273		Ga. s.	West Bay.....	7	6	30.1	10.2	4.4	1910	Sunderstown, R. I.....
58	220907		Ol. s.	WEST CUSSETA.....	5,428	3,374	110.0	54.4	27.2	1920	San Pedro, Calif.....
59	217220	MOBK LNSQ	Ol. s.	WEST OHAMA.....	5,326	3,300	110.0	54.4	27.2	1918	Los Angeles, Calif.....
60	220812	MBWQ	Ol. s.	WEST HONAKER.....	5,128	3,374	110.0	54.4	27.2	1920	do.....
61	216906		Ga. s.	West River.....	15	10	47.5	13.3	2.0	1918	Shady Side, Md.....
62	208186		Ga. s.	West Virginia.....	11	10	35.0	10.8	3.3	1910	Mount Vernon, Wash.....
63	215810		Ga. s.	Westover.....	41	21	63.5	15.8	5.5	1917	Westover, Md.....
64	218111		Ol. s.	Westover.....	8	5	29.1	9.0	4.5	1910	Westport, Wash.....
65	224838		Ol. s.	Westport.....	53	44	61.9	24.0	6.2	1925	Portland, Oreg.....

1 Formerly ga. s. Croatan.

2 Formerly ga. s. Crowley No. 23.

Line No.	Service	Crew	Horse-power	Name of owner	Home port	Address of owner
1	Frt.	2	40	Young Bros. (Ltd.) (Hawaii)	Honolulu, Hawaii	Pier 12.
2	Pas.	4	36	Frank McCabe	Charleston, S. C.	82 Pitt Street.
3	Pas.	2	b 50	Oliver W. Hann	Los Angeles, Calif.	41 Ventura Avenue, Long Beach, Calif.
4	Frt.	1	24	I. H. Tawes	Crisfield, Md.	South Somerset Avenue.
5	Tow.	2	75	Alman Hubble Tug Boat Co.	Seattle, Wash.	Hoquiam, Wash.
6	Frt.	3	49	Roy Hudson	Memphis, Tenn.	Deshu, Ark.
7	Misc.	1	14	Frank Welsh	New York, N. Y.	Patchogue, N. Y.
8	Frt.	1	20	J. A. Meadows	New Bern, N. C.	
9	Tow.	1	29	Lemen Reindeer Corporation (Del.)	Nome, Alaska	Council, Alaska.
10	Tow.	4	72	V. S. DeWitt	Pearla, Ill.	Beardstown, Ill.
11	Frt.	1	11	F. W. Ford, jr.	Georgetown, S. C.	911 Highmarket Street.
12	Tow.	2	20	Chas. Cornell	Seattle, Wash.	Harper, Wash.
13	Fsh.	2	25	H. A. Petterson	Ketchikan, Alaska	Caro F. E. Stunt & Co., Prince Rupert, B. C.
14	Pas.	1	75	Frank P. Malloy	Galveston, Tex.	2319 Avenue E.
15	Fsh.	1	b 18	R. B. Melver	Juneau, Alaska	Baranoff, Alaska.
16	Fsh.	1	15	Charles Tobin	Huffalo, N. Y.	118 Galleatin Street.
17	Frt.	2	38	William A. Somers	New York, N. Y.	Seymour City, N. J.
18	Tow.	2	35	Canyon Lumber Co. (Wash.)	Port Townsend, Wash.	Everett, Wash.
19	Tow.	2	60	Florida Lighterage Co. (Fla.)	Jacksonville, Fla.	Durkee Building.
20	Fsh.	1	20	George E. Thompson	Grand Haven, Mich.	Box 34, Mackinaw City, Mich.
21	Oys.	2	30	Henry C. Rowe	New Haven, Conn.	Box 521, Westerly, R. I.
22	Fsh.	4	35	Pacific Marine Supply Co. (Wash.)	Seattle, Wash.	1217 Western Avenue.
23	Fsh.	3	41	B. H. Jensen	do.	1611 Eighth Avenue North.
24	Fsh.	2	20	Henry Keller	Wrangell, Alaska	Tokeen, Alaska.
25	Frt.	2	50	Mississippi River Power Co. (Me.)	Des Moines, Iowa	Keokuk, Iowa.
26	Pas.	2	25	Albert S. Ludlum	Philadelphia, Pa.	Seaboard Bank Building.
27	Tow.	1	30	Anton Sluzk	Pittsburgh, Pa.	1225 Merchant Street.
28	Tow.	3	120	Pleasant Harbor Towing Co. (Wash.)	Seattle, Wash.	1602 J. C. Smith Building.
29	Misc.	2	8	Hillary F. Whinton	Koy West, Fla.	601 Duval Street.
30	Pas.	1	45	W. D. Scott	Chicago, Ill.	7617 Loomis Street.
31	Tow.	2	45	Earl Harkleroud	Seattle, Wash.	Wahne, Wash.
32	Fsh.	2	20	John Hudson	Ketchikan, Alaska	Melinkuth, Alaska.
33	Pas.	2	35	George F. Shenton	New York, N. Y.	One Hundred and ninety-seventh Street and Dyckman Speedway.
34	Pas.	1	50	Walter A. Russell	Marshfield, Oreg.	
35	Fsh.	8	50	Martin Shunch	Tacoma, Wash.	Olg Harbor, Wash.
36	Fsh.	8	60	Coast Fishing Co. (Calif.)	Los Angeles, Calif.	412 South Erie Street, Wilmington, Calif.
37	Fsh.	3	b 40	Arthur Hanson	Milwaukee, Wis.	Washington Island, Wis.
38	Frt.	1	21	L. T. Murphy	Beaufort, N. C.	Davis, N. C.
39	Fsh.	8	b 110	Louis Urslich	do.	1678 Eighteenth Street, San Pedro, Calif.
40	Fer.	1	32	Arlington Ferry Co.	Portland, Oreg.	Arlington, Oreg.
41	Wht.	1	29	Herbert P. Wemmersberg	Gloucester, Mass.	39 Western Avenue.
42	Frt.	3	29	Howard H. Tickle	New York, N. Y.	Delovan Street (D.).
43	Tow.	3	160	Hastings Bros. (Va.)	Norfolk, Va.	Seaboard Bank Building.
44	Oys.	2	12	John Christensen	Bridgport, Conn.	532 Union Avenue.
45	Tow.	3	170	Port of Portland (Oreg.)	Portland, Oreg.	
46	Fsh.	2	50	Jacob Anderson	Seattle, Wash.	6337 Twenty-seventh Avenue N. W.
47	Fsh.	12	60	David I. Thorson	Fernandina, Fla.	502 Rhode Island Avenue, Atlantic City, N. J.
48	Frt.	1	16	Charles H. Hall, Jr.	New Bern, N. C.	
49	Fsh.	2	9	Lawrence Eggert	Smith Ste. Marie, Mich.	Fayette, Michigan.
50	Fsh.	3	30	Olo Pedersen	Seattle, Wash.	215 West Sixty-fifth Street.
51	Cod.	8	36	Patrick J. Murphy	Gloucester, Mass.	51 Summer Street.
52	Fsh.	1	20	W. Fuger	Seattle, Wash.	Eagles Hall.
53	Fsh.	2	25	Columbia River Packers Association (Oreg.)	Astoria, Oreg.	Foot Sixth Street.
54	Tow.	1	100	United States Shipping Board	New York, N. Y.	45 Broadway.
55	Tow.	3	100	do.	do.	do.
56	Tow.	3	b 110	do.	do.	do.
57	Fsh.	1	11	Harold L. Smith	Newport, R. I.	Wickford, R. I.
58	Frt.	37	3,500	United States Shipping Board	Los Angeles, Calif.	
59	Frt.	49	2,700	do.	do.	
60	Frt.	40	3,500	do.	do.	
61	Frt.	2	30	Charles E. Leatherbury	Annapolis, Md.	Shady Side, Md.
62	Frt.	1	30	John S. Henry	Seattle, Wash.	Lopez, Wash.
63	Frt.	3	45	Henry Ohlenutz	Miami, Fla.	Soroto Hotel.
64	Fsh.	1	16	Corres O. Tenneson	Eureka, Calif.	1611 California Street.
65	Fer.	3	60	Cathlamet Ferry Co.	Astoria, Oreg.	Cathlamet, Oreg.

1 Formerly ga. s. Crowley No. 24.

4 Formerly U. S. Navy ga. s. No. 6618.

Line No.	Official No.	Signal letters	Rig	Name of vessel	Tonnage		Register dimensions			When built	Where built
					Gross	Net	Length	Breadth	Depth		
1	217691		Ga. s.	Westeraiden	7	5	30.4	8.9	4.0	1917	Tacoma, Wash.
2	223074		Ga. s.	Western	7	6	32.9	8.7	4.0	1923	do.
3	96056		Ga. s.	Western	16	10	36.0	12.2	4.3	1890	Seattle, Wash.
4	223582		Ol. s.	Western	52	41	62.4	16.7	7.8	1924	do.
5	220497		Ga. s.	Western Star	28	19	60.7	13.9	6.3	1920	do.
6	212044		Ga. s.	Westford	25	17	41.0	13.2	5.3	1914	Ballard, Wash.
7	226381		Ol. s.	Westland	42	29	58.6	16.0	7.3	1927	Dockton, Wash.
8	216113		Ol. s.	Westunco	29	19	61.4	15.7	5.6	1918	Los Angeles, Calif.
9	226368		Ga. s.	Westri	0	6	33.2	10.0	4.8	1927	Tacoma, Wash.
10	215790		Ga. s.	Wetson	10	6	40.0	12.2	3.1	1917	Cut Off, La.
11	225055		Ga. s.	Whale	13	9	38.9	11.0	4.0	1917	Bremerton, Wash.
12	81716		Ga. s.	Whentley	7	7	41.0	13.5	2.0	1900	Hudson, Md.
13	216180		Ga. s.	Whebasco	10	5	31.9	10.3	4.4	1918	Sun Diego, Calif.
14	81791		Ga. s.	Whelp	8	7	30.5	13.0	4.0	1899	Atlantic City, N. J.
15	217910		Ga. s.	Whicaway	8	6	38.1	8.6	3.8	1919	Seattle, Wash.
16	80918		Ol. s.	Whicaway	39	15	59.0	19.8	5.5	1881	Greenport, N. Y.
17	224364		Ol. s.	Whillamene	32	14	60.4	19.0	4.4	1921	Blount, Miss.
18	215627		Ol. s.	WIMPRET	10	6	35.2	9.3	3.7	1917	Kansas City, Mo.
19	201142		Ga. s.	Whisper	10	9	36.5	13.4	3.1	1901	Bay Head, N. J.
20	214356		Ga. w.	Whisper	8	6	31.5	7.9	2.4	1914	Valley Park, Mo.
21	80898		Ol. s.	Whitby	27	18	58.1	17.6	6.0	1852	Port Jefferson, N. Y.
22	208160		Ga. s.	White	7	5	33.0	10.4	3.2	1908	St. Ignace, Mich.
23	218931		Ga. s.	White B.	5	5	36.2	11.8	3.3	1912	Cut Off, La.
24	220176		Ga. s.	White Bass	9	6	37.7	10.6	3.7	1916	Port Clinton, Ohio.
25	81835		Ga. s.	White Bear	15	13	39.8	12.2	4.3	1902	Port Gamble, Wash.
26	219837		Ga. s.	White Bear	27	18	45.3	14.1	5.6	1912	Tacoma, Wash.
27	219952		Ga. s.	White Cup II	17	12	37.4	12.0	4.8	1913	Seattle, Wash.
28	216072		Ga. s.	White City	29	21	56.5	17.6	5.2	1912	New Haven, Conn.
29	213683		Ga. w.	White City	30	30	65.0	22.0	4.0	1915	Senechal, N. Dak.
30	206228		Ga. s.	White Cloud	11	10	33.5	9.0	3.5	1907	Manitowoc, Wis.
31	216592		Ga. s.	White Cloud	9	6	30.5	13.0	3.8	1887	Bristol, R. I.
32	211273		Ga. s.	White Flyer	7	5	33.0	10.0	4.0	1912	Manitowoc, Wis.
33	227184		Ga. s.	White Flyer	18	12	43.6	11.0	5.0	1923	Chicago, Ill.
34	215691		Ol. s.	White Heather	9	6	35.2	9.5	3.8	1917	Baltimore, Md.
35	80935		Ga. s.	White Star	6	6	31.4	11.9	2.8	1877	Brookhaven, N. Y.
36	218053		Ga. s.	White Star	20	17	49.0	12.0	6.1	1919	Cove, Wash.
37	219327		Ga. w.	White Star	17	14	57.6	14.3	2.2	1916	Phoenicia, La.
38	227011		Ol. s.	White Star	21	12	46.2	13.4	5.3	1928	San Diego, Calif.
39	202220		Ga. s.	White Swan	7	6	30.4	8.1	2.4	1901	Manitowoc, Wis.
40	210167		Ga. w.	White Swan	15	10	36.5	12.0	2.1	1918	Fisk, Mo.
41	222237		Ol. s.	White Swan	69	87	81.0	23.0	7.5	1922	Manitowoc, Wis.
42	201455		Ga. s.	White Wing	14	10	47.0	16.4	3.2	1901	Blount, Miss.
43	201667		Ga. s.	White Wing	21	15	61.3	17.5	4.4	1901	Chincoteague, Va.
44	206327		Ga. s.	White Wing	37	31	71.0	16.5	4.3	1907	White Haven, Md.
45	201021		Ol. s.	Whitford	9	6	40.5	8.5	3.4	1909	Oshkosh, Wis.
46	218649		Ga. s.	Whitney	12	5	41.5	8.2	3.1	1915	Allemands, La.
47	220496		Ol. s.	Whitworth	26	18	56.9	14.5	5.1	1927	Houghton, Wash.
48	225972		Ga. s.	Whiz Bang II	14	9	42.8	9.0	5.5	1923	Los Angeles, Calif.
49	203520		Ga. s.	Wicocon	49	29	68.0	19.2	4.4	1906	Manteo, N. C.
50	202723		Ga. s.	Wiconito	33	29	52.0	12.3	3.3	1905	Sturpoint, Md.
51	225672		Ol. s.	Wiconito	258	175	117.4	24.8	10.5	1926	Chester, Pa.
52	205567		Ga. s.	Widgton	11	9	39.7	10.1	3.6	1907	Hooplum, Wash.
53	226142		Ga. s.	Wightman	33	17	67.2	14.3	7.3	1909	Seattle, Wash.
54	221331		Ga. s.	Wilbeth	8	6	32.7	9.5	4.1	1915	Elizabeth, N. J.
55	225244		Ga. s.	Wilbur	36	17	59.0	13.2	2.0	1921	Pittsburgh, Pa.
56	81727		Ga. s.	Wilbur A. Morse	11	11	32.9	12.5	6.1	1900	Friendship, Me.
57	221450		Ol. s.	Williamino	104	70	85.8	21.7	7.0	1929	Brooklyn, N. Y.
58	227411		Ga. s.	Wild Bill	8	6	29.4	9.0	4.3	1918	Seattle, Wash.
59	211270		Ga. s.	Wildbird	13	9	37.5	12.6	4.1	1913	Chicago, Ill.
60	222331		Ga. s.	Wild Duck	12	8	37.1	12.6	3.3	1922	Port Deposit, Md.
61	226141		Ga. s.	Wild Duck	11	9	31.8	8.6	5.3	1927	Seattle, Wash.
62	225678		Ga. s.	Wild Duck II	13	9	42.5	12.3	3.4	1924	Wittman, Md.
63	227233		Ga. s.	Wildfire	8	5	34.2	10.0	4.0	1921	Guemes Island, Wash.
64	206025		Ga. s.	Wild Goose	32	22	54.0	13.0	7.4	1909	North Haven, Me.
65	221582		Ga. w.	Wild Goose	7	5	41.1	8.1	2.3	1921	Rowena, Ky.
66	220412		Ol. w.	Wild Goose	92	70	87.9	21.1	3.0	1920	Charleston, W. Va.
67	216943		Ga. s.	Wild Rose	7	6	36.0	9.0	3.3	1918	Staubsway, Mich.
68	212119		Ga. w.	Wildwood	15	15	55.0	12.0	2.3	1915	Bohdschen, Ind.
69	206498		Ga. s.	Wilfred P.	9	9	31.1	10.1	4.7	1909	Groton, Conn.

1 Formerly ga. s. Hornet.

1 Formerly U. S. Navy ga. s. No. 3125.

1 Formerly schooner Wm. and John.

1 Formerly ga. s. John H. Small.

Line No.	Service	Crew	Horse-power	Name of owner	Home port	Address of owner
1	Fsh.	8	12	Gorman Packing Corporation (Wash.)	Seattle, Wash.	Colman Building.
2	Fsh.	2	9	E. R. Herreid	do.	Hangor, Wash.
3	Tow.	3	75	Western Tow Boat Co. (Wash.)	do.	Everett, Wash.
4	Fsh.	7	75	Geo. Ellason	Ketchikan, Alaska	
5	Frt.	2	60	John W. McEwan	Seattle, Wash.	
6	Fsh.	5	27	P. Paterson	do.	938 Twenty-first Avenue.
7	Fsh.	8	50	Emmett Ross	Tacoma, Wash.	Richmond Beach, Wash.
8	Fsh.	1	b 110	Van Camp Sea Food Co. (Calif.)	Los Angeles, Calif.	Box 231 A.
9	Fsh.	2	20	Nordby Supply Co. (Wash.)	Ketchikan, Alaska	East San Pedro, Calif.
10	Frt.	2	16	Dunbar-Dukate Co.	New Orleans, La.	710 Poydras Street.
11	Pas.	2	45	Wachav Loch	Philadelphia, Pa.	Wildwood, N. J.
12	Frt.	1	12	Benjamin Gross	Annapolis, Md.	Eastport, Md.
13	Fsh.	3	30	E. P. Harker	San Diego, Calif.	Kensington Park.
14	Fsh.	1	32	Peter W. Kwak	New York, N. Y.	West Sayville, N. Y.
15	Fsh.	2	12	Carl M. Johnson	Ketchikan, Alaska	
16	Frt.	2	45	Hooth Fisheries Sardinie Co. (Me.)	Jonesport, Me.	Maehlasport, Mo.
17	Fsh.	5	38	Foster Fountain Co. (La.)	Gulfport, Miss.	Biloxi, Miss.
18	Tow.	1	40	H. A. Olpson	Memphis, Tenn.	Hickford, Tenn.
19	Pas.	1	25	Arthur P. Clayton	Philadelphia, Pa.	Sea Side Park, N. J.
20	Pas.	1	12	Frank Wehnsting	St. Louis, Mo.	1307 Hamilton Avenue.
21	Pas.	2	60	Frank Hamner, Jr.	New York, N. Y.	2724 Kenmore Place (B.).
22	Fsh.	1	12	Hector McLeod	Grand Haven, Mich.	St. Ignace, Mich.
23	Oys.	3	6	Frederick J. Callais	New Orleans, La.	Cut Off, La.
24	Fsh.	2	28	Oscar P. Lay	Sandusky, Ohio	
25	Misc.	2	35	Jack Hindland	Petersburg, Alaska	
26	Fsh.	6	30	Hood Bay Cannling Co. (Wash.)	Juneau, Alaska	Hood Bay, Alaska.
27	Fsh.	4	18	Nakat Packing Corporation (N. Y.)	Ketchikan, Alaska	
28	Pas.	2	50	Herbert N. Simpson	New York, N. Y.	Foot One hundred and fifty first Street.
29	Fer.	2	50	L. Leonard Hogen	Great Falls, Mont.	Sandis, N. Dak.
30	Fsh.	2	b 21	Severin Knutson	Milwaukee, Wis.	120 Cleveland Avenue, Marinette, Wis.
31	Pas.	3	16	Albert Kubowitzsch	Boston, Mass.	11 Elmwood Street.
32	Pol.	1	27	Sanitary District of Chicago	Chicago, Ill.	910 South Michigan Avenue.
33	Misc.	1	150	do.	do.	do.
34	Frt.	2	11	J. H. E. Legg	Baltimore, Md.	227 St. Paul Street.
35	Fsh.	1	8	John Flynn	New York, N. Y.	Riverhead, N. Y.
36	Fsh.	5	30	John Haines	Seattle, Wash.	548 Fifth Avenue N.W.
37	Frt.	4	32	Antoine J. Stagnol	New Orleans, La.	Tulahoma, La.
38	Fsh.	4	b 50	Sabino J. Inos	San Diego, Calif.	Box 57, Point Loma, Calif.
39	Fsh.	4	12	John Lahn	Milwaukee, Wis.	Kewaunee, Wis.
40	Pas.	1	15	Morehouse Stave & Manufacturing Co. (Ill.)	St. Louis, Mo.	Morehouse, Mo.
41	Frt.	6	120	Oriental Mills Transit Co. (Wis.)	Milwaukee, Wis.	Morehouse, Wis.
42	Fsh.	6	16	James Spencer	Gulfport, Miss.	Biloxi, Miss.
43	Oys.	2	21	L. P. Rowe	Newport News, Va.	Claybank, Va.
44	Frt.	2	28	J. W. Marshall	do.	West Point, Va.
45	Tow.	3	45	Cook & Brown Lime Co. (Wis.)	Milwaukee, Wis.	Oshkosh, Wis.
46	Pas.	3	45	J. D. Constant & Son	New Orleans, La.	Allemonds, La.
47	Fsh.	9	60	Whitworth Fisheries (Wash.)	Wrangell, Alaska	
48	Pas.	2	b 175	11-10 Water Taxi Co. (Calif.)	Los Angeles, Calif.	Fifth Street Landing, San Pedro, Calif.
49	Tow.	5	100	Foreman Blades Lumber Co.	Elizabeth City, N. C.	
50	Pas.	2	38	White Haven Packet Co. (Md.)	Crisfield, Md.	White Haven, Md.
51	Tow.	6	b 750	New York, Philadelphia & Norfolk Railroad Co. (Va.)	Capo Charles, Va.	
52	Tow.	1	40	A. H. Caples	Seattle, Wash.	Long Beach, Wash.
53	Fsh.	1	100	Klovenhusen Packing Co. (Oreg.)	Astoria, Oreg.	Altoona, Wash.
54	Misc.	3	20	William O. Munn	New York, N. Y.	Roselle Park, N. J.
55	Tow.	2	40	Alleghany River Sand Corporation (Pa.)	Pittsburgh, Pa.	New Kensington, Pa.
56	Cod.	6	10	Dines Casey	Boston, Mass.	Somerville, Mass.
57	Frt.	3	150	Valvolino Oil Co. (N. J.)	New York, N. Y.	165 Broadway.
58	Fsh.	2	20	J. E. Clock	Seattle, Wash.	Twenty-third and R Streets, Anacortes, Wash.
59	Tnk.	1	35	Herbert Miller, Jr.	Chicago, Ill.	3018 North Spaulding Avenue.
60	Misc.	2	20	Leroy C. Wilson	Baltimore, Md.	109 East Redwood Street.
61	Misc.	1	35	L. M. Shain	Seattle, Wash.	2213 West Fifty-ninth Street.
62	Misc.	2	32	L. W. Abrahams & Bro.	do.	Port Deposit, Md.
63	Fsh.	1	b 16	T. J. Wooten	do.	1309 Fourth Street, Anacortes, Wash.
64	Misc.	2	100	United Fruit Steamship Corporation (Del.)	New York, N. Y.	17 Battery Place.
65	Frt.	2	10	Cumberland County Refinery (Ky.)	Louisville, Ky.	Burkesville, Ky.
66	Tow.	2	180	Charles Ward Engineering Works (W. Va.)	Pittsburgh, Pa.	Charleston, W. Va.
67	Fsh.	2	24	Benjamin C. Perkins	Grand Haven, Mich.	Grand City, Mich.
68	Tow.	2	22	C. E. Kennedy	Memphis, Tenn.	Box 86.
69	Fsh.	1	20	Christian Mikkelsen	Newport, R. I.	8 Fair Street.

¹ Formerly ga. s. Wn-Shi-Shi-Ma.

Line No.	Official No.	Signal letters	Rig	Name of vessel	Tonnage		Register dimensions			When built	Where built
					Gross	Net	Length	Breadth	Depth		
1	209905		Ga. s.	Wilhelmina	25	17	Feet 45.2	Feet 13.0	Feet 6.2	1912	Seattle, Wash.
2	216509		Ga. s.	Wilhelmina	112	70	78.4	24.2	6.0	1918	Stockton, Calif.
3	224878		Ga. s.	Willett	10	6	30.5	10.3	3.4	1921	Peoria, Ill.
4	207537		Ga. s.	Wilkin II	15	5	37.6	12.9	6.0	1910	Philppsburg, Mo.
5	218190		Ga. s.	Williamello Flyer	15	12	39.2	9.8	2.2	1910	Portland, Ore.
6	203170		Ga. s.	William	11	8	51.0	14.0	3.0	1900	South Bend, Wash.
7	203170		Ga. s.	William	8	6	28.4	11.8	2.2	1900	Koy West, Fla.
8	216199		Ga. s.	William	44	37	65.1	20.8	4.7	1918	Patchogue, N. Y.
9	216199		Ga. s.	William II	64	44	73.3	17.8	7.3	1913	Port Blakely, Wash.
10	200892		Ga. s.	William C.	15	10	50.7	12.2	5.1	1904	Eureka, Calif.
11	221540		Ol. s.	William Daggett	30	17	58.4	16.0	7.0	1921	East Boothbay, Mo.
12	202550		Ga. s.	William K. Osler	8	5	31.1	11.1	5.8	1905	Friendship, Mo.
13	211703		Ga. s.	Willena	162	124	90.0	23.0	4.0	1913	Chicago, Ill.
14	213531		Ol. s.	William C.	15	10	51.7	10.0	3.7	1915	Stockton, Calif.
15	224085		Ga. s.	Wm. D.	7	5	31.6	10.4	2.4	1921	Houma, La.
16	221535		Ol. s.	William J.	15	10	39.2	13.2	6.0	1923	Solomons, Md.
17	223968		Ga. s.	William J.	7	5	32.8	9.0	3.4	1921	Hoonah, Alaska
18	206437		Ga. s.	William S.	8	0	33.8	11.0	4.3	1900	Erie, Pa.
19	221283		Ol. s.	William S.	43	17	60.0	16.7	7.8	1924	Dunbar, N. C.
20	225669		Ol. s.	William & Mary	21	19	40.0	14.2	4.6	1920	Arlington, Fla.
21	81639		Ga. s.	William and Jessie	6	0	40.2	14.5	2.8	1898	Hopewell, Va.
22	225592		Ga. s.	William & Varron	13	8	38.6	12.0	5.7	1925	Dorchester, N. Y.
23	214101		Ga. s.	Wm. Amos	8	5	43.8	11.2	3.3	1916	Poquoson, Va.
24	208728		Ga. s.	William Bauer	8	0	31.5	10.6	4.2	1908	Rocky River, Ohio
25	202478		Ga. s.	Wm. Bronner, jr.	21	20	63.1	16.0	4.5	1905	Orlolo, Md.
26	226831		Ol. s.	Wm. Burnett	22	14	48.6	11.1	4.3	1927	Seattle, Wash.
27	212370		Ga. s.	Wm. Cary	13	12	37.4	10.8	4.4	1914	Grand Rapids, Mich.
28	214014		Ga. s.	Wm. Crawford	15	10	43.0	12.8	4.8	1916	Seattle, Wash.
29	81107		Ga. s.	William Dennis	18	10	42.8	16.0	4.4	1886	Port Norris, N. J.
30	220811	MBWP	Ol. s.	Wm. Donovan	2,204	1,621	243.8	47.3	24.3	1919	Seattle, Wash.
31	212977		Ga. s.	Wm. Fisher	18	12	45.0	13.0	5.1	1915	Oakland, Calif.
32	221670		Ga. s.	William Graham	10	8	27.0	12.5	3.3	1921	Daukaske Island, S. C.
33	223932		Ga. s.	WILLIAM HARRISON	65	35	60.6	18.7	6.8	1921	Pensacola, Fla.
34	210537		Ga. s.	William Hays	60	61	76.4	21.2	9.6	1912	do.
35	80813		Ga. s.	Wm. Hill	11	6	41.1	13.7	3.5	1881	Hunting Quarter, N. C.
36	81011		Ga. s.	William Keiser	10	5	41.0	12.6	3.4	1883	York County, Va.
37	224182		Ol. s.	William Laundry	30	13	57.2	15.6	7.0	1923	Amesbury, Mass.
38	81788		Ol. s.	William McKinley	14	13	35.8	14.9	4.0	1901	Patchogue, N. Y.
39	220678	MBQD	Ol. s.	WILLIAM PENN	7,615	4,837	139.0	60.2	33.7	1920	Glooucester City, N. J.
40	224520		Ga. s.	William Somers	36	25	58.7	16.0	5.8	1923	Amburg, Va.
41	201536		Ga. s.	William Tell	15	8	42.9	16.5	3.4	1901	Biloxi, Miss.
42	218140		Ga. s.	Wm. Vaudin	11	7	38.0	10.5	3.8	1910	Hydaburg, Alaska
43	202072		Ga. s.	William Veale	34	20	55.0	19.4	5.5	1905	Greenwich, N. J.
44	80850		Ga. s.	Wm. A. Egerton	21	22	63.1	18.3	4.1	1881	Somerset Co., Md.
45	225913		Ol. s.	Wm. A. LYDON	191	132	102.1	20.1	12.8	1926	Manitowoc, Wis.
46	81547		Ga. s.	William A. Morse	77	47	82.6	22.6	8.8	1906	Essex, Mass.
47	80581		Ga. s.	William A. Stevens	12	8	37.0	14.6	4.3	1876	Norwalk, Conn.
48	81074		Ga. s.	Wm. B. Tenslon	18	11	60.5	17.5	4.5	1892	Crah Island, Md.
49	200731		Ga. s.	Wm. C. Davis	6	6	28.8	12.1	3.4	1901	Apalachicola, Fla.
50	80590		Ga. s.	William C. Lora	35	17	56.0	18.0	5.0	1916	Bridgeport, N. J.
51	221976		Ga. s.	Wm. E. Dever	14	9	37.2	11.0	4.1	1919	Chicago, Ill.
52	81231		Ga. s.	Wm. E. James	12	25	63.3	20.5	5.7	1889	Madison, Md.
53	225069		Ga. s.	Wm. E. Reed	49	31	58.8	17.4	8.2	1926	Milford, Del.
54	226918		Ol. s.	Wm. G. Dryden	46	27	60.3	18.6	5.7	1927	Ruark, Va.
55	110020		Ga. s.	William H. Barnes	81	76	70.8	25.2	6.1	1869	Nyack, N. Y.
56	81247		Ga. s.	Wm. H. Banting	15	15	56.3	15.0	4.4	1889	Orlolo, Md.
57	80074		Ga. s.	William H. Davidson	16	7	33.2	12.0	5.0	1878	New London, Conn.
58	20138		Ga. s.	William H. Jewell	46	44	62.2	21.6	5.5	1853	Nyack, N. Y.
59	227551		Ol. s.	William H. Killgrew	71	50	80.4	19.2	9.4	1928	Essex, Mass.
60	81625		Ga. s.	Wm. H. Killman	19	13	59.0	18.0	4.4	1898	Pocomoke City, Md.
61	80860		Ga. s.	Wm. H. McFee	25	23	63.3	18.2	4.5	1881	Somerset County, Md.
62	203962		Ol. s.	William H. Hawley	51	31	65.3	21.0	5.5	1907	Cambridge, Md.
63	96285		Ga. s.	Wm. H. Robbins	20	18	39.0	16.6	4.0	1895	Patchogue, N. Y.
64	81117		Ga. s.	Wm. H. Sharp	7	6	37.3	12.1	3.3	1886	do.
65	81721		Ga. s.	Wm. J. Blankford	26	18	66.0	18.1	4.4	1900	Cambridge, Md.
66	111305		Ol. s.	Wm. J. Conway, jr.	20	13	42.9	14.2	6.5	1900	Long Island City, N. Y.
67	81401		Ga. s.	William J. Griffith	17	11	59.0	15.0	4.4	1892	Orlolo, Md.
68	227138		Ol. s.	William L. Putnam	107	73	95.0	24.3	10.3	1927	Essex, Mass.
69	205111		Ga. s.	Wm. L. Warner	7	7	31.4	9.0	3.3	1902	Manitowoc, Wis.

1 Formerly ga. s. R. J. Wheeler.

2 Formerly ga. s. Peerless.

3 Formerly ga. s. Annle E. Horn.

4 Formerly ga. s. Red Crown.

5 Formerly ol. s. Anna.

Motor Vessels

Line No.	Service	Crew	Horse-power	Name of owner	Home port	Address of owner
1	Fsh.	5	32	Christ Halla.....	Seattle, Wash.....	6750 Twenty-seventh Avenue NW, Stockton, Calif.
2	Frt.	4	120	John Niekels.....	San Francisco, Calif.....	510 Blaino Street, Cape Porpoise, Mo.
3	Frt.	1	32	Hilchard C. Parker.....	Peoria, Ill.....	701 East Eighth Street, South Bend, Wash.
4	Cod.	5	24	Emily A. Slinnett.....	Portland, Me.....	016 Georgia Street, Islip, N. Y.
5	Pas.	1	80	John K. Larson.....	Portland, Oreg.....	465 California Street, San Francisco, Calif.
6	Oys.	2	30	Long Island Oyster Co. (Wash.).....	Seattle, Wash.....	107 Q Street, Eureka, Calif.
7	Pas.	1	10	Chas. S. Maloney.....	Key West, Fla.....	26 Central Wharf, Portland, Me.
8	Fsh.	2	90	Short Beach Corporation (N. Y.).....	New York, N. Y.....	46 Jellerson Street, Bridgeport, Conn.
9	Fsh.	6	125	Libby, McNeill & Libby (Me.).....	San Francisco, Calif.....	6 Alken Avenue, Hensselaer, N. Y.
10	Pas.	1	80	Willard W. Coustus.....	Eureka, Calif.....	Stockton, Calif.
11	Fsh.	3	60	Willard-Daggett Co. (Me.).....	Portland, Me.....	Houma, La.
12	Frt.	1	12	Alotie Gunglmonl.....	Bridgeport, Conn.....	147 Reimsen Street (B.), Cape Porpoise, Mo.
13	Pas.	3	60	Ulster Davis.....	Albany, N. Y.....	Hoonah, Alaska.
14	Pas.	1	40	William Colberg.....	San Francisco, Calif.....	Lorain, Ohio.
15	Fsh.	2	12	Alcdo Dusenbery.....	New Orleans, La.....	Boston, Mass.
16	Drq.	2	60	W. H. Gahagan Realty Co. (N. Y.).....	New York, N. Y.....	Durkee Building, Jacksonville, Fla.
17	Fsh.	1	15	F. J. James.....	Juneau, Alaska.....	Reedville, Va.
18	Fsh.	2	18	Melvin Esterwood.....	Cleveland, Ohio.....	Port Norris, N. J.
19	Cod.	5	60	Herbert W. Nickerson.....	Boston, Mass.....	777 Freeman Street, Norfolk, Va.
20	Tow.	2	60	Florida Lighterage Co. (Fla.).....	Jacksonville, Fla.....	1099 Columbus Road, Cleveland, Ohio.
21	Oys.	17	10	S. J. Kokoy, sr.....	Reedville, Va.....	Crisfield, Md.
22	Fsh. j	2	37	Fred Liquid.....	Philadelphia, Pa.....	White Building, Seattle, Wash.
23	Frt.	2	20	Arthur Johnson.....	Norfolk, Va.....	Grand Haven, Mich.
24	Frt.	1	27	Wm. Inner Co. (Ohio).....	Cleveland, Ohio.....	White Building, Seattle, Wash.
25	Oys.	2	14	Herman Mills.....	Crisfield, Md.....	Saugatuck, Mich.
26	Tow.	4	90	Merrill & Ring Lumber Co. (Wash.).....	Seattle, Wash.....	White Building, Seattle, Wash.
27	Pas.	1	25	Raymond F. Freeman.....	Grand Haven, Mich.....	Philadelphia, Pa.
28	Tow.	1	32	Merrill & Ring Lumber Co. (Wash.).....	Seattle, Wash.....	Port Norris, N. J.
29	Oys.	5	25	George R. Conahoy.....	Philadelphia, Pa.....	260 California Street, San Francisco, Calif.
30	Frt.	23	b 1,000	Wm. Donovan Steamship Co. (Calif.).....	San Francisco, Calif.....	153 Berry Street, do.
31	Tow.	1	75	Bay Development Co. (Calif.).....	do.....	401 West Bay Street, Savannah, Ga.
32	Frt.	2	15	Chatham Oyster Co. (Ga.).....	Savannah, Ga.....	Pensacola and Garden Streets, Pensacola, Fla.
33	Pas.	3	180	W. B. Harlesson.....	Pensacola, Fla.....	Baylen Street Wharf, do.
34	Fsh.	8	b35	Warron Fish Co. (Fla.).....	do.....	Elizabeth City, N. C.
35	Frt.	2	20	P. W. Midgett.....	Newport News, Va.....	Messick, Va.
36	Fsh.	1	7	H. W. Watkins.....	Newport News, Va.....	14 Fish Pier, Boston, Mass.
37	Cod.	7	55	Arthur L. Parker.....	Boston, Mass.....	41 Sixth Street, New Haven, Conn.
38	Oys.	2	b 40	Charles K. Wedmore.....	New Haven, Conn.....	Bourse Building, Philadelphia, Pa.
39	Frt.	40	b 4,200	U. S. Shipping Board.....	Philadelphia, Pa.....	Route 1, Crisfield, Md.
40	Frt.	2	35	C. A. Lockerman.....	Crisfield, Md.....	Foot Eshava Street, Mobile, Ala.
41	Fsh.	3	10	Lores Canning Co. (Ala.).....	Mobile, Ala.....	Ketchikan, Alaska.
42	Fsh.	2	16	Nakut Packing Corporation (N. Y.).....	Ketchikan, Alaska.....	Philadelphia, Pa.
43	Oys.	6	24	George M. Loper.....	Philadelphia, Pa.....	Princess Anne, Md.
44	Frt.	4	40	John W. Harner.....	Crisfield, Md.....	Foot Twelfth Street (W.), Duluth, Minn.
45	Tow.	12	b 750	Great Lakes Dredge & Dock Co. (N. J.).....	Duluth, Minn.....	New London, Conn.
46	Fsh.	12	70	Henry Langworthy.....	New London, Conn.....	Nonak, Conn.
47	Fsh.	2	30	William Kann.....	New York, N. Y.....	West Sayville, N. Y.
48	Oys.	1	37	A. L. Hazelwood.....	Norfolk, Va.....	Eclipsa, Va.
49	Fsh.	2	20	C. L. Shephard.....	Norfolk, Va.....	Apalachicola, Fla.
50	Oys.	4	36	Horatio B. Sockwell.....	Apalachicola, Fla.....	Philadelphia, Pa.
51	Msc.	2	16	City of Chicago (Ill.).....	Philadelphia, Pa.....	Chicago, Ill.
52	Oys	8	12	Emerson Garburton.....	Philadelphia, Pa.....	Little Creek, Del.
53	Tow.	6	65	Goodwin-Gallagher Sand & Gravel Corporation (N. Y.).....	New York, N. Y.....	21 East Fortieth Street, New York, N. Y.
54	Frt.	2	45	Alonzo Howard.....	Crisfield, Md.....	Route 2, Crisfield, Md.
55	Msc.	3	50	James V. Davis.....	New York, N. Y.....	1205 East Ninety-sixth Street (B.), New York, N. Y.
56	Frt.	2	20	Smithfield, Newport News & Norfolk Steamship Co. (Va.).....	Norfolk, Va.....	Smithfield, Va.
57	Frt.	1	6	Dale Hartman.....	Belfast, Mo.....	Stockton Springs, Mo.
58	Frt.	1	21	Edward F. Glover.....	Rockland, Mo.....	458 Main Street, Rockland, Mo.
59	Cod.	7	150	John Williams.....	New Bedford, Mass.....	235 Pleasant Street, New Bedford, Mass.
60	Fsh.	3	14	H. D. Hall.....	Reedville, Va.....	Ditchley, Va.
61	Frt.	3	20	John A. Lowery.....	Cambridge, Md.....	Tilghman, Md.
62	Frt.	3	50	Wilbert Rawley.....	Philadelphia, Pa.....	Lelapsa, Del.
63	Frt.	2	50	William Murray.....	Philadelphia, Pa.....	201 East Third Street (B.), New York, N. Y.
64	Msc.	1	8	Frederick S. Wicks.....	do.....	Bay Shore, N. Y.
65	Frt.	4	29	Marine Transport Corporation (Md.).....	Baltimore, Md.....	603 South Broadway, New York, N. Y.
66	Tow.	2	120	Stanwood Towing Co. (N. J.).....	New York, N. Y.....	17 Huttery Place, New York, N. Y.
67	Frt.	1	10	A. L. Daughy.....	Capo Charles, Va.....	Wills Wharf, Va.
68	Fsh.	12	230	Gorton-Pow Vessels Co. (Mass.).....	Gloucester, Mass.....	Rowe Square, Gloucester, Mass.
69	Fsh.	2	10	Henry Sullivan.....	Grand Haven, Mich.....	Cross Village, Mich.

59 Formerly ga. s. Rebecca D.
60 Formerly ga. s. W. E. Fowler.

1 Formerly ga. s. Henry D. Stinson.
2 Formerly ga. s. Royal.

Line No.	Official No.	Signal letters	Reg.	Name of vessel	Tonnage		Register dimensions			When built	Where built
					Gross	Net	Length	Breadth	Depth		
1	81603		Ga. s.	William M. Ritch	59	57	78.4	22.6	6.0	1895	City Island, N. Y.
2	81841		Ga. s.	Wm. M. Upshur	12	9	56.0	15.0	3.0	1902	Oyster, Va.
3	20585		Ga. s.	Wm. P. Roggs	35	33	56.0	20.0	5.0	1864	Staten Island, N. Y.
4	223576		Ga. s.	Wm. R. Colomnn	22	17	60.0	12.9	4.0	1918	New York, N. Y.
5	202505		Ga. s.	William R. Hearst	10	8	41.5	13.1	5.5	1896	East Machias, Me.
6	81351		Ga. s.	Wm. T. Banks	15	9	57.0	15.7	4.4	1891	St. Peter's, Md.
7	223898	MFIQ	Ol. s.	William T. Covington, Jr.	250	132	129.9	22.4	10.0	1923	Solomons, Md.
8	210075		Ga. s.	William T. Muir	65	43	80.0	19.7	7.9	1912	Astoria, Oreg.
9	81393		Ga. s.	William T. Stallings	17	10	59.7	15.8	4.1	1892	Orlolo, Md.
10	223987		Ga. s.	Wm. V. McDonald	69	48	81.5	20.8	8.5	1921	Bayport, Fla.
11	201430		Ga. s.	Wm. W. Clark	11	9	38.0	12.2	5.1	1904	Jonesport, Me.
12	81455		Ga. s.	Wm. W. Crosswell	20	13	61.9	17.1	4.4	1893	Orlolo, Md.
13	205132		Ga. s.	Willo	14	14	46.9	10.8	8.9	1908	Beunmont, Tex.
14	208518		Ol. s.	Willo	22	9	55.7	12.8	4.0	1911	Westlake, La.
15	224270		Ga. w.	Willo H.	13	10	50.1	10.0	2.0	1924	Wises Landing, Ky.
16	81839		Ga. s.	Willo F.	6	5	40.3	13.0	2.9	1900	Hopkins, Va.
17	202874		Ga. s.	Willo K.	13	11	42.2	15.3	3.6	1906	Patchogue, N. Y.
18	81731		Ga. s.	Willo M.	14	12	56.0	14.3	3.6	1900	Greenport, N. Y.
19	223307		Ga. s.	Willo M.	10	7	39.0	12.2	3.0	1924	Park City, Ala.
20	81798		Ga. s.	Willo N. Johnson, Jr.	19	14	51.6	17.0	2.6	1901	Biloxi, Miss.
21	222683		Ga. s.	Wills	29	10	50.0	19.7	3.3	1905	Bay Shore, N. Y.
22	201363		Ga. s.	Wills W.	10	9	38.0	11.3	4.9	1907	Erie, Pa.
23	209537		Ga. s.	Willmetta	9	5	46.5	10.3	4.2	1910	Poquoson, Va.
24	81457		Ga. s.	Will-O'-The-Wisp	8	7	31.9	11.9	4.6	1893	Bridgport, Conn.
25	221301		Ga. s.	Will-O'-The-Wisp	10	9	30.0	9.5	3.4	1918	Green Bay, Wis.
26	226056		Ga. s.	Wilma	18	12	44.3	12.5	5.2	1920	Winthrop, Mass.
27	225440		Ol. s.	Wilma S.	34	23	57.4	15.1	5.5	1926	Erie, Pa.
28	219401	LVFH	Ol. s.	Wilson	5,861	3,053	401.9	51.2	31.3	1914	Tampa, Fla.
29	211071		Ga. s.	Wilson	28	10	45.5	13.7	6.3	1914	Seattle, Wash.
30	222871		Ga. w.	Wilson	11	10	46.0	12.0	2.4	1922	Shawneetown, Ill.
31	224863		Ga. s.	Wilson	57	36	64.2	20.0	6.6	1925	Sheffield, Ala.
32	206352		Ga. s.	Wilton	11	9	38.5	9.8	4.5	1909	Brooklyn, N. Y.
33	80960		Ga. s.	Winant W. Weir	13	11	31.0	15.5	4.6	1883	Glenwood, N. Y.
34	200296		Ga. s.	Winchester	12	5	42.6	15.0	3.1	1903	Bay St. Louis, Miss.
35	225695		Ga. s.	Windsor	59	39	54.0	15.7	9.4	1926	Ketchikan, Alaska
36	80883		Ol. s.	Winfield	14	9	38.6	14.0	3.5	1882	Key West, Fla.
37	206380		Ga. s.	Winifred	14	9	44.9	13.0	5.0	1909	Islip, N. Y.
38	214768		Ga. s.	Winifred	13	10	37.0	12.8	3.9	1917	Anacortes, Wash.
39	211357		Ga. s.	Winifred D.	28	26	50.0	13.5	5.1	1913	Shukun, Alaska
40	220950		Ga. s.	Winifred H.	23	11	48.8	15.2	6.1	1920	Thomaston, Me.
41	221050		Ol. s.	Winifred M.	28	12	51.6	15.7	6.6	1923	Friendship, Me.
42	221293		Ga. s.	Winifred Martin	44	19	63.9	17.0	8.2	1924	do
43	205257		Ga. s.	Wink	15	10	57.0	12.4	4.8	1908	Alameda, Calif.
44	206151		Ga. w.	Winner	8	8	53.0	10.0	1.9	1909	Terro Haute, Ind.
45	211057		Ga. s.	Winjuc	12	9	40.0	11.7	3.5	1913	Metlakath, Alaska
46	212215		Ga. s.	Winjuc	15	14	30.6	10.0	4.4	1914	Mantowee, Wis.
47	221579		Ga. s.	Winjie B.	19	13	41.5	11.7	6.0	1925	Hudlock, Wash.
48	203801		Ga. s.	Winjie Davis	58	28	74.1	23.6	5.1	1906	Madisonville, La.
49	220507		Ga. s.	Winjie Estelle	32	19	61.2	16.0	4.8	1920	Crisfield, Md.
50	81522		Ga. s.	Winjie Kane	11	10	32.5	12.1	6.0	1895	Friendship, Me.
51	81060		Ga. s.	Winjie H. Windsor	26	25	63.1	17.2	5.2	1881	Solomons Island, Md.
52	111800		Ga. s.	Winning	25	17	57.1	12.8	6.2	1901	Steinway, N. Y.
53	203847		Ol. s.	Winona	25	17	57.4	12.3	5.3	1907	Seattle, Wash.
54	213620		Ga. s.	Winona	25	13	51.0	17.4	4.8	1915	Hampton, Va.
55	213716		Ga. s.	Winona	44	30	75.0	15.0	4.0	1915	Grand Chenier, La.
56	227157		Ga. s.	Winor	21	14	50.4	13.3	4.8	1928	Wiscasset, Me.
57	224184		Ga. s.	Winseme H.	9	6	30.6	11.1	5.4	1907	Friendship, Me.
58	206125		Ga. s.	Wireless	12	7	43.5	9.7	4.6	1909	San Francisco, Calif.
59	213018		Ga. s.	Wireless	29	19	48.7	13.7	7.2	1915	Seattle, Wash.
60	214123		Ga. s.	Wisconsin	40	38	59.0	15.2	7.2	1916	Green Bay, Wis.
61	220101		Ol. s.	Wisconsin	43	29	51.4	10.2	7.1	1929	Oig Harbor, Wash.
62	226612		Ol. s.	Wisconsin	43	29	57.1	15.4	6.9	1927	Seattle, Wash.
63	207413		Ga. s.	Wisdom	47	32	61.3	14.9	7.6	1919	Trenton, N. J.
64	216176		Ga. s.	Wisdom	21	11	45.3	14.9	4.0	1918	Rockaway Beach, N. Y.
65	206805		Ga. s.	Wisteria	8	8	37.3	7.2	2.4	1912	Louisiana, Mo.
66	217671		Ga. s.	Wlwa	21	12	55.6	18.0	4.4	1919	Eastport, Me.
67	80760		Ga. s.	Wizard	52	46	70.6	18.3	6.0	1880	Greenpoint, N. Y.
68	220857		Ga. s.	Wizard	23	15	57.0	11.9	5.0	1920	Crittenden, Va.
69	223599		Ol. s.	Wizard	69	49	65.0	16.8	8.6	1921	Seattle, Wash.

¹ Formerly U. S. Navy ga. s. 5043.

² Formerly ga. s. (a) Leonora, (b) Lapwing.

Motor Vessels

Line No.	Service	Crew	Horse-power	Name of owner	Home port	Address of owner
1	Frt.	2	42	John J. Tlef.....	Bridgeport, Conn.....	Box 161, East Port Chester, Conn.
2	Frt.	1	20	E. W. Brown.....	Norfolk, Va.....	407 Granby Street.
3	Frt.	2	10	George F. Mansfield.....	Jonesport, Mo.....	215 State Street.
4	Frt.	1	60	Coleman Disposal Co. (Mass.).....	Boston, Mass.....	Vinal Haven, Me.
5	Frt.	2	7	Lora B. Boynton.....	Rockland, Me.....	1 William Street.
6	Frt.	2	40	Allen Adams.....	Cambridge, Md.....	Fairport, Va.
7	Fsh.	34	b 400	McNeal Dodson Co. (Va.).....	Reedville, Va.....	
8	Fsh.	5	140	Alaska Consolidated Canneries (Del.).....	Ketchikan, Alaska.....	
9	Frt.	2	15	Washington Bean.....	Baltimore, Md.....	1518 East Jefferson Street.
10	Fsh.	10	75	E. E. Saunders & Co. (Fla.).....	Pensacola, Fla.....	Painfox Street Wharf.
11	Frt.	2	15	Blanchard Manufacturing & Canning Co. (Mo.).....	Eastport, Mo.....	Blanchards Wharf.
12	Wld.	2	22	United Electric Welding Co. (Md.).....	Baltimore, Md.....	2501 Boston Street.
13	Frt.	2	32	C. A. McKinley & Sons.....	Port Arthur, Tex.....	Beaumont, Tex.
14	Tow.	3	100	W. D. Haden Co. (Tex.).....	Galveston, Tex.....	814 American National Insurance Building.
15	Tow.	1	15	H. M. Hensley.....	Louisville, Ky.....	Bella Point, Ky.
16	Oys.	2	14	A. H. G. Mears.....	Capo Charles, Va.....	Wachapreague, Va.
17	Oys.	3	42	Long Island Oyster Farms (N. Y.).....	New York, N. Y.....	Northern, N. Y.
18	Frt.	1	45	Greenport Oyster Co. (N. Y.).....do.....	Glenwood Landing, N. Y.
19	Fsh.	2	16	Antonio Balladores.....	Mobile, Ala.....	Foot Eslava Street.
20	Fsh.	3	30	Apalachicola Bay Sea Foods Co. (Fla.).....	Apalachicola, Fla.....	General Delivery.
21	Fsh.	2	80	X. L. Fish Co. (N. Y.).....	New York, N. Y.....	Bayport, N. Y.
22	Fsh.	2	22	Francis Connelly.....	Cleveland, Ohio.....	2547 East Seventy-first Street.
23	Frt.	1	10	Nathaniel Dixon.....	Norfolk, Va.....	402 Middle Street, Portsmouth, Va.
24	Fsh.	2	18	Raymond Baldwin.....	New York, N. Y.....	Port Jefferson, N. Y.
25	Fsh.	3	20	Kuzlmerus Danlunas.....	Chicago, Ill.....	8732 Houston Avenue.
26	Cod.	4	60	James Floro.....	Boston, Mass.....	43 Butler Avenue.
27	Fsh.	4	110	Wm. H. Schneider.....	Erie, Pa.....	234 West Fourth Street.
28	Frt.	30	3,600	United States Shipping Board.....	Tampa, Fla.....	
29	Fsh.	5	40	Bernhard Blindheim.....	Ketchikan, Alaska.....	Box 1514.
30	Pos.	1	15	Guy R. Lambert.....	St. Louis, Mo.....	Shawneetown, Ill.
31	Pos.	1	150	O. R. Stumpf.....	Nashville, Tenn.....	Sheffield, Ala.
32	Msc.	1	28	Leonard F. Hleks.....	New York, N. Y.....	320 West Seventy-seventh Street.
33	Tow.	2	60	B. M. Weiss.....	Philadelphia, Pa.....	1321 Widener Building.
34	Fsh.	5	20	Arney Blawieck.....	Quilport, Miss.....	Wllox, Miss.
35	Fsh.	2	100	H. H. Thompson.....	Ketchikan, Alaska.....	
36	Tow.	2	75	H. M. Brown.....	Tampa, Fla.....	Oak Avenue at River.
37	Pos.	2	25	New York, New Haven & Hartford R. R. Co. (Conn.).....	New Haven, Conn.....	Meadows and Water Streets.
38	Fsh.	1	20	Copper River Packing Co. (Wash.).....	Seward, Alaska.....	Latouche, Alaska.
39	Fsh.	2	55	George Demmert.....	Wrangell, Alaska.....	Klawock, Alaska.
40	Fsh.	2	50	Charles Stein.....	New York, N. Y.....	West Sayville, N. Y.
41	Fsh.	2	45	Wilfred Martin.....do.....	80 Quincey Street (B.).
42	Fsh.	7	60do.....do.....do.....
43	Drg.	1	110	Standard Dredging Co. (N. J.).....do.....	Woolworth Building.
44	Pos.	1	18	Charles E. Opplinger.....	Evansville, Ind.....	Vincennes, Ind.
45	Fsh.	1	20	Charles Brendible.....	Ketchikan, Alaska.....	Metlakatla, Alaska.
46	Fsh.	3	18	Joseph Koretz.....	Millwaukee, Wis.....	602 Washington Road, Kenosha, Wis.
47	Fsh.	8	40	Alaskan Glacier Sea Food Co. (Wash.).....	Petersburg, Alaska.....	
48	Pos.	10	40	East Ponchartrain Ferry (La.).....	New Orleans, La.....	Siddell, La.
49	Frt.	3	35	Warren J. Courtney.....	Reedville, Va.....	Mundy Point, Va.
50	Oys.	1	16	H. J. Lewis Oyster Co. (Conn.).....	Bridgeport, Conn.....	Stratford, Conn.
51	Frt.	2	10	A. J. Taylor.....	Washington, D. C.....	Tenth and Water Streets SW.
52	Fsh.	2	60	Daniel W. Harris.....	Philadelphia, Pa.....	Pleasantville, N. J.
53	Tow.	3	109	Foss Co. (Wash.).....	Seattle, Wash.....	Bolcom Dock.
54	Oys.	4	50	F. W. Darling.....	Newport News, Va.....	Hampton, Va.
55	Frt.	3	60	Jos. Nunez Miller.....	Lake Charles, La.....	Grand Chenier, La.
56	Pos.	3	85	H. B. Rowe.....	Bath, Me.....	Boothbay Harbor, Me.
57	Pos.	1	15	Richard J. W. Sheldon.....	New York, N. Y.....	Now Brighton, N. Y.
58	Fsh.	1	30	John Wong.....	San Francisco, Calif.....	300 Fairfax Avenue.
59	Fsh.	0	50	John Christensen.....	Seattle, Wash.....	612 Thirty-fourth Avenue NW.
60	Frt.	3	40	William P. Jepson.....	Millwaukee, Wis.....	Detroit Harbor, Wis.
61	Fsh.	3	50	Paul Doroteh.....	Tacoma, Wash.....	2005 McCauley Street.
62	Fsh.	0	65	Utopian Fisheries Co. (Wash.).....	Seward, Alaska.....	
63	Pos.	3	100	Vogler Bros. Boat Co. (Oreg.).....	Portland, Oreg.....	414 Belmont Street.
64	Msc.	3	120	McAllister Lighterage Line (Del.).....	New York, N. Y.....	21 State Street.
65	Pos.	1	24	Charles H. Glez.....	St. Louis, Mo.....	Louisiana, Mo.
66	Frt.	2	40	Charles C. Winton.....	Eastport, Me.....	Lucee, Me.
67	Oys.	4	80	Ernest E. Bull.....	New Haven, Conn.....	80 Front Street.
68	Frt.	1	60	J. Q. Adams, Jr.....	Norfolk, Va.....	Eclipse, Va.
69	Fsh.	10	110	Frederik Ostrem.....	Ketchikan, Alaska.....	Box 1535.

¹ Formerly sloop Alice.

² Formerly ga. y. Loantuka.

Motor Vessels

Line No.	Official No.	Signal letters	Reg	Name of vessel	Tonnage		Register dimensions			When built	Where built
					Gross	Net	Length	Breadth	Depth		
1	81630		Ga. s.	Wolan.....	10	10	<i>Yct</i>	<i>Feet</i>	<i>Feet</i>	1898	Gloucester, Mass.....
2	81847		Ga. s.	Woggle.....	12	8	33.6	12.2	5.2	1902	Newark, N. J.....
3	210405		Ga. s.	Wolce.....	20	9	51.7	15.2	6.0	1918	Eastport, Mo.....
4	211010		Ga. s.	Wolf.....	15	10	37.5	12.3	5.2	1913	New Haven, Conn.....
5	219093		Ga.w.	Wolf Chief.....	20	20	44.7	18.0	2.5	1919	Washburn, N. Dak.....
6	213619		Ga. s.	Wolffmann.....	14	0	15.4	12.5	5.3	1915	Terminal, Calif.....
7	221559		Ga. s.	Wolochet.....	148	98	89.5	32.5	9.7	1925	Olg Harbor, Wash.....
8	81728		Ga. s.	Wolverine.....	17	14	50.2	9.3	3.5	1900	Grand Rapids, Mich.....
9	81820		Ga. s.	Wolverine.....	13	7	47.7	14.8	7.0	1902	Labee, Mo.....
10	127722		Ga. s.	Wolverine.....	11	10	49.4	11.5	3.5	1902	Astoria, Oreg.....
11	203810		Ga. s.	Wolverine.....	12	10	49.8	9.5	2.3	1900	Mukilteo, Wash.....
12	201868		Ga. s.	Wolverine.....	9	8	45.0	9.5	3.5	1907	St. Joseph, Mich.....
13	201972		Ga. s.	Wolverine.....	14	10	50.0	10.2	4.8	1903	Marshfield, Oreg.....
14	205380		Ga. s.	Wolverine.....	14	12	48.5	10.5	3.2	1903	Patchogue, N. Y.....
15	210720		Ga. s.	Wolverine.....	13	10	32.1	9.0	4.0	1918	Aberdeen, Wash.....
16	218170		Ga. s.	Wolverine.....	9	8	30.4	9.4	3.3	1918	Leland, Mich.....
17	226539		Ol. w.	Wolverine.....	31	31	61.8	16.0	2.2	1927	Guyville, Ill.....
18	222123		Ga. s.	Wonder.....	11	7	51.3	12.0	3.1		Unknown.....
19	81818		Ga. s.	Wonna.....	6	0	25.0	12.0	3.0	1902	Osterville, Mass.....
20	218412		Ga. s.	Wood Duck.....	11	12	27.2	10.0	2.0	1910	Memphis, Tenn.....
21	208110		Ga. s.	Wood & Mack.....	11	10	35.5	13.0	6.1	1910	Friendship, Mo.....
22	206526		Ga. s.	Woodlawn.....	14	12	41.3	13.5	3.1	1909	Jacksonville, Fla.....
23	210391		Ol. s.	Woodlawn II.....	21	19	41.4	14.7	3.7	1912	do.....
24	211869		Ga. s.	Woodman.....	28	17	60.1	17.0	5.8	1913	Oakland, Calif.....
25	211521		Ga. s.	Woodrow.....	9	8	32.4	12.3	2.0	1913	Key West, Fla.....
26	215275		Ol. s.	Woodrow.....	2	16	42.0	13.2	5.3	1917	Bellingham, Wash.....
27	217317		Ga. s.	Woodrow.....	18	15	48.0	13.3	4.0	1918	Kulawack, Alaska.....
28	218037		Ga. s.	Woodrow.....	23	21	47.7	14.0	6.4	1910	Poulsbo, Wash.....
29	141693		Ol. s.	Woodstock.....	31	22	71.0	15.8	7.0	1901	Memphis, Tenn.....
30	226321		Ga. s.	Worrier III.....	11	0	41.5	10.2	5.4	1927	San Diego, Calif.....
31	221937	M D K R	Ol. s.	Worthington.....	331	225	127.2	31.0	11.7	1921	Milford, Del.....
32	219075		Ga. s.	Wolsee.....	22	15	61.0	11.0	4.8	1875	San Francisco, Calif.....
33	223162		Ga. s.	Wren.....	11	10	41.2	15.3	4.0	1923	New Bedford, Mass.....
34	223110		Ol. s.	Wright Bros.....	124	94	90.7	22.8	7.1	1921	Panishoro, N. J.....
35	213215		Ga. s.	Wuh.....	10	0	28.3	9.5	4.3	1915	Seattle, Wash.....
36	81002		Ga. s.	Wyandotte.....	7	7	33.0	13.0	3.0	1881	Norfolk, Va.....
37	207110		Ga. s.	Wyandotte.....	8	8	28.4	8.4	3.0	1903	Manistee, Mich.....
38	213753		Ga. s.	Wyandotte.....	9	0	30.3	9.3	3.0	1915	do.....
39	130852		Ga. s.	Wyanoke.....	17	11	40.1	10.0	4.0	1900	Philadelphia, Pa.....
40	226507		Ol. s.	Wyoming.....	40	36	60.2	10.0	6.3	1927	Houghton, Wash.....
41	81689		Ga. s.	Wyona.....	19	14	23.0	18.7	4.0	1900	Stralls, N. C.....
42	27029		Ga. s.	X L.....	11	13	43.5	11.6	3.8	1901	Bay Shore, N. Y.....
43	27022		Ga. s.	X Ray.....	32	22	53.7	10.4	5.0	1894	Bridgeport, Conn.....
44	265198		Ga. s.	Xenia.....	11	11	45.6	9.9	3.9	1908	Seattle, Wash.....
45	27025		Ga. s.	Xyra.....	10	7	34.3	12.8	2.7	1903	Sayville, N. Y.....
46	210637		Ga.w.	Y. O.....	25	25	67.7	14.8	2.8	1919	Polluck, S. Dak.....
47	27657		Ga. s.	Yacht.....	13	7	40.0	15.0	3.0	1893	Cambridge, Md.....
48	222881		Ga. s.	Yacht SUPPLY.....	13	9	37.0	9.2	4.0	1924	Buffalo, N. Y.....
49	221440		Ga. s.	Yakima.....	8	5	32.2	9.2	4.5	1909	Seattle, Wash.....
50	223811		Ga. s.	Yakima.....	31	27	61.0	17.8	3.8	1921	Arlington, Oreg.....
51	223363		Ga. s.	Yakima Portland.....	13	0	47.6	17.3	2.8	1921	Maryhill, Wash.....
52	226631		Ol. s.	Yakobl.....	22	13	41.0	11.7	7.0	1927	Juneau, Alaska.....
53	211859		Ol. s.	Yakutat.....	62	50	70.0	18.0	8.0	1913	Seattle, Wash.....
54	2-28877		Ol. s.	Yakutat.....	57	45	65.2	10.0	4.5	1923	Port Blakely, Wash.....
55	212309		Ga. s.	Yale.....	14	10	40.2	11.5	5.2	1911	New York, N. Y.....
56	222771		Ga. s.	Yale.....	14	7	37.6	11.3	4.0	1924	Fernandina, Fla.....
57	210714		Ga. s.	Yaloch.....	11	8	36.8	10.1	4.5	1914	Brooklyn, N. Y.....
58	221990		Ga. s.	Yamacraw.....	19	13	50.0	12.5	5.0	1922	Pocomoke City, Md.....
59	135735		Ol. s.	Yankeo.....	36	24	59.5	15.1	6.4	1883	Brooklyn, N. Y.....
60	211570		Ga. s.	Yankeo.....	25	17	52.0	14.4	5.0	1913	Oakland, Calif.....
61	218181		Ga. s.	Yankeo.....	8	0	30.7	9.4	3.8	1910	Pocomo, Wash.....
62	221051		Ga. s.	Yankeo.....	141	71	115.0	25.5	12.0	1921	Essex, Mass.....
63	225086		Ga. s.	Yankeo.....	10	6	32.2	11.1	5.4	1915	Thomaston, Mo.....
64	226210		Ga. s.	Yankeo.....	15	12	31.5	10.9	4.0	1920	West DePero, Wis.....
65	206711		Ga. s.	Yankeo Boy.....	10	10	31.4	10.6	3.0	1909	Terminal Island, Calif.....
66	211310		Ga. s.	Yankeo Boy.....	21	10	43.2	14.3	5.0	1913	Docketon, Wash.....
67	27074		Ol. s.	Yankeo Doodle.....	12	8	37.5	12.4	4.1	1900	Brooklyn, N. Y.....
68	200151		Ga. s.	Yankeo Doodle.....	14	11	65.0	10.1	3.0	1903	Seattle, Wash.....
69	202110		Ga.w.	Yankeo Doodle.....	13	6	57.5	13.7	2.8	1905	Westwego, La.....
70	202360		Ga. s.	Yankeo Doodle II.....	29	20	52.2	16.3	6.1	1912	Brooklyn, N. Y.....
71	222215		Ga. s.	Yankeo Jack.....	9	0	37.4	10.3	4.2	1917	Preckpot, N. Y.....
72	221374		Ol. s.	Yaquina.....	37	29	55.5	15.4	7.0	1920	Seattle, Wash.....
73	221792		Ga. s.	Yu-Suro.....	11	8	37.4	10.9	3.7	1925	Hoonah, Alaska.....

1 Formerly ol. s. Clam,
 2 Formerly ga. s. Crowley No. 10.
 3 Formerly ga. s. Lucas, Jr.
 4 Formerly ga. s. Virginia.

5 Formerly Coast Guard Cutter Hartloy,
 6 Ga. s. Narcissus.
 7 Formerly b. Wyanoke,
 8 British ga. s. Wyanoke.

Line No.	Service	Crew	Horse-power	Name of owner	Home port	Address of owner
1	Cod.	2	12	Lewis Tarr.....	Gloucester, Mass.....	8 Hammond Street.
2	Pas.	4	30	N. Ward Co. (Mass.).....	Boston, Mass.....	121 Beverly Street.
3	Frt.	2	45	B. W. Brown Co. (Mo.).....	Portland, Me.....	South Portland, Mo.
4	Misc.	1	32	Frank Sorrentino.....	Bridgport, Conn.....	141 Goodwin Street.
5	Fer.	2	25	Ernest A. Bohrer.....	Pembina, N. Dak.....	Manhatten, N. Dak.
6	Fsh.	1	60	J. E. Frymier.....	Los Angeles, Calif.....	Long Beach, Calif.
7	Fer.	3	160	Skonslo Ferry Co. (Wash.).....	Tacoma, Wash.....	Big Harbor, Wash.
8	Misc.	1	45	John P. Sweeney.....	Seattle, Wash.....	377 Harvard Avenue N.
9	Frt.	2	30	Bioth Fisheries Sardine Co. (Mo.).....	Jonesport, Mo.....	Anchaspport, Me.
10	Tow.	1	70	Henry Spoon.....	Seattle, Wash.....	Aberdeen, Wash.
11	Pas.	1	60	R. E. Gribble.....	do.....	2018 Western Avenue.
12	Pas.	1	28	George C. Wright.....	Grand Haven, Mich.....	Saugatuck, Mich.
13	Misc.	2	30	Phillip J. Kolzer.....	Marshfield, Oreg.....	North Bend, Oreg.
14	Frt.	2	60	Chester A. Polling (N. Y.).....	New York, N. Y.....	312 Senator Street (B.).
15	Fsh.	1	16	Peter Sather.....	Ketchikan, Alaska.....	do.....
16	Fsh.	1	14	Oscar Price.....	Grand Haven, Mich.....	Leland, Mich.
17	Tow.	2	100	Panglase Sand & Gravel Co. (Ill.).....	St. Louis, Mo.....	Grayville, Ill.
18	Pas.	2	38	William H. Morris, Estate of.....	New York, N. Y.....	2861 Wilkinson Avenue (B.).
19	Frt.	1	10	James S. Andrews.....	Vineyard Haven, Mass.....	Nantucket, Mass.
20	Pas.	1	9	M. I. Thayer.....	Memphis, Tenn.....	368 East Street.
21	Fsh.	3	20	John N. Kent.....	Newport, R. I.....	278 Thames Street.
22	Pas.	3	15	Thomas W. Murphy.....	Charleston, S. C.....	Wando, S. C.
23	Tow.	2	45	Onita P. Little.....	Jacksonville, Fla.....	30 East Hay Street.
24	Tow.	1	b100	Crowley Luntich & Tugboat Co. (Calif.).....	San Francisco, Calif.....	Pier H.
25	Fsh.	2	30	Albert Atwell.....	Key West, Fla.....	1201 Olivia Street.
26	Misc.	1	27	Vincent Soboleff.....	Juneau, Alaska.....	do.....
27	Fsh.	4	40	Billy Johnson.....	Wrangell, Alaska.....	Klawock, Alaska.
28	Fsh.	6	35	Jacob Miekalsen.....	Seattle, Wash.....	7037 Twenty-sixth Avenue N.W.
29	Tow.	6	180	Tennessee-Arkansas Gravel Co. (Tenn.).....	Memphis, Tenn.....	Arkansas City, Ark.
30	Pas.	1	b220	W. A. Hoss.....	San Diego, Calif.....	2116 C Street.
31	Frt.	0	b375	Elizabethport Lightering Co. (N. J.).....	New York, N. Y.....	115 Broadway.
32	Fsh.	2	60	Stuart Corporation (Wash.).....	Ketchikan, Alaska.....	do.....
33	Pas.	1	32	Charles H. Sprossig.....	New York, N. Y.....	Babylon, N. Y.
34	Frt.	4	100	William H. Wright.....	Philadelphia, Pa.....	Bridgeport, N. J.
35	Pas.	1	24	Ed Frits.....	Seattle, Wash.....	Fifteenth Avenue W. and Garfield Avenue.
36	Frt.	1	11	George O. Coombs.....	Annapolis, Md.....	do.....
37	Fsh.	2	12	Ernest Marth.....	Milwaukee, Wis.....	Sturgeon Bay, Wis.
38	Fsh.	2	10	Peter Petersen.....	Grand Haven, Mich.....	Manistee, Mich.
39	Frt.	1	15	George R. Arney.....	Cape Vincent, N. Y.....	Market Street.
40	Fsh.	7	65	San Juan Fishing & Packing Co. (Wash.).....	Seattle, Wash.....	Foot Stacy Street.
41	Fsh.	15	35	C. P. Day.....	Beaufort, N. C.....	do.....
42	Pas.	1	24	Leander A. Jeffrey.....	New York, N. Y.....	Bay Shore, N. Y.
43	Oys.	3	45	F. Mansfield & Sons Co. (Conn.).....	New Haven, Conn.....	610 Quiniklae Avenue.
44	Pas.	1	35	W. A. Stocks.....	Seattle, Wash.....	848 Beacon Avenue.
45	Misc.	1	15	Thomas C. Munsell.....	New York, N. Y.....	Sayville, N. Y.
46	Fer.	1	40	Ben Larson.....	Pembina, N. Dak.....	Pallock, S. Dak.
47	Pas.	1	25	Mrs. Thynie C. Bräde.....	Alexandria, Va.....	Colonial Beach, Va.
48	Misc.	1	15	Robert Sors.....	Buffalo, N. Y.....	159 Ohio Street.
49	Fsh.	2	12	Wm. R. Lacey.....	Seattle, Wash.....	do.....
50	Fer.	2	32	W. F. Aldrich.....	Portland, Oreg.....	Arlington, Oreg.
51	Fer.	1	60	Ernest W. Peck.....	do.....	Maryhill, Wash.
52	Misc.	4	b70	Thomas P. Smith.....	Juneau, Alaska.....	do.....
53	Fsh.	13	110	Iver Sellerelt.....	Seattle, Wash.....	1032 East Sixty-second Street.
54	Fsh.	3	110	Libby, McNeill & Libby (Me.).....	do.....	88 Hamlin Street.
55	Pas.	2	37	Edward C. Kupetz.....	New York, N. Y.....	Compton Avenue.
56	Fsh.	3	25	D. J. Gorenflo.....	Brunswick, Ga.....	Brunswick Canning Co.
57	Pas.	2	18	William Volght.....	New York, N. Y.....	2201 Washington Avenue.
58	Frt.	2	21	R. G. Weaver.....	Cape Charles, Va.....	Saxs, Va.
59	Tow.	2	100	James Riley & Sons Trucking Co. (N. Y.).....	New York, N. Y.....	Foot East Ninetieth Street.
60	Tow.	1	125	American Dredging Co. (Calif.).....	San Francisco, Calif.....	255 California Street.
61	Pas.	1	12	J. B. Baker.....	Tacoma, Wash.....	3921 North Thirtieth Street.
62	Fsh.	25	100	Sylvester M. Whalen.....	Boston, Mass.....	50 State Street.
63	Pas.	4	15	A. S. Bull.....	Salem, Mass.....	Marblehead, Mass.
64	Fsh.	3	b28	John A. Budzis.....	Marquette, Mich.....	Madstone, Mich.
65	Fsh.	1	15	Carl M. Merry.....	Los Angeles, Calif.....	1320 West Fifty-ninth Street.
66	Fsh.	7	20	Anteo Gallinovich.....	Seattle, Wash.....	Bellingham, Wash.
67	Pas.	2	40	Alce M. Allen.....	New York, N. Y.....	Sheepshead Bay, N. Y.
68	Pas.	2	51	Addie K. Kusch.....	Seattle, Wash.....	Auncuts, Wash.
69	Fsh.	2	11	Caernarvon Canning Co. (La.).....	New Orleans, La.....	1720 Broadway Street.
70	Pas.	2	90	Charles L. Vreeland.....	New York, N. Y.....	Westfield, N. J.
71	Pas.	1	30	Frank Hurlig.....	do.....	Little Ferry, N. J.
72	Fsh.	7	70	Ole Hjerle.....	Seattle, Wash.....	4345 Fiftieth Avenue South.
73	Fsh.	3	7	O. K. Rude.....	Juneau, Alaska.....	Hoonah, Alaska.

^a Formerly Ga. s. ^b Clifton.

¹ Formerly ga. s. M. J. R. II.

Line No.	Official No.	Signal letters	Rfg	Name of vessel	Tonnage		Register Dimensions			When built	Where built
					Gross	Net	Length	Breadth	Depth		
1	221811		Ga. s.	Yellalld	7	6	23.7	8.3	3.8	1921	Kitsap, Wash.
2	217830		Ga. s.	Yellowstone	28	22	47.1	13.6	6.3	1919	Tacoma, Wash.
3	209910		Ga. s.	Yes Bay	88	75	79.2	18.3	8.2	1912	Seattle, Wash.
4	221181		Ga. s.	Yolanda	18	11	49.6	12.3	5.7	1913	Los Angeles, Calif.
5	215901		Ol. s.	Yolo	45	26	69.1	21.5	5.2	1917	Stockton, Calif.
6	219052	LTQH	Ol. s.	Yomacment	5,868	3,673	401.9	54.2	31.3	1919	Tampa, Fla.
7	225636		Ol. s.	York	260	177	106.5	33.1	11.2	1925	Baltimore, Md.
8	218343		Ga. s.	Young Alvin	8	5	37.6	10.0	2.3	1909	Houma, La.
9	214698		Ga. s.	Young Champlin	18	7	49.4	14.7	4.0	1917	Hlox, Miss.
10	221086		Ga. s.	Young Dorothy	8	5	36.7	10.7	2.2	1919	Chaun, La.
11	228226		Ol. s.	Young Edson	23	14	51.1	15.0	4.3	1926	Hlox, Miss.
12	27685		Ga. s.	Young Elodie	6	5	32.6	11.0	3.4	1900	Terrebonne, La.
13	225000		Ga. s.	Young George	10	7	35.1	11.1	2.0	1925	Chaun, La.
14	218937		Ga. s.	Young Luke	6	5	33.6	10.4	2.6	1915	Cut Off, La.
15	225991		Ga. s.	Young Melba	8	5	33.4	10.8	2.5	1925	Montegut, La.
16	211121		Ga. s.	Yonno	11	11	40.0	8.5	3.5	1913	Clinton, Iowa
17	210726		Ol. s.	Yucatan	84	46	93.4	22.3	11.0	1912	Essex, Mass.
18	211381		Ga. s.	Yukon	25	17	45.7	13.8	5.7	1913	Tacoma, Wash.
19	219965		Ga. s.	Yukon	43	29	61.4	14.6	7.3	1920	Los Angeles, Calif.
20	223661		Ol. s.	Yukon	40	31	52.6	15.2	7.5	1924	Seattle, Wash.
21	218269		Ga. s.	Yule	9	6	31.2	9.9	5.0	1919	do.
22	216442		Ga. s.	Yuma	9	7	32.5	9.0	4.0	1918	do.
23	223984		Ga. s.	Yuna	7	5	35.1	8.7	2.8	Unknown
24	209818		Ga. s.	Yvonne	14	9	54.0	12.0	6.1	1912	Sault Ste. Marie, Mich.
25	218560		Ga. s.	Yvonne	16	6	42.3	11.9	4.7	1919	San Diego, Calif.
26	220490	MCQP	Ol. s.	Z. R. 3	2,375	1,837	254.8	46.7	23.0	1920	Houghton, Wash.
27	223817		Ol. s.	Zack	15	10	37.6	12.5	6.0	1924	Port Washington, N.Y.
28	220745		Ga. s.	Zalla	13	10	43.5	9.9	4.6	1920	Port Townsend, Wash.
29	136919		Ga. s.	Zarembo	18	12	48.5	11.8	3.4	1901	Ballard, Wash.
30	28100		Ga. s.	Zareta	9	9	51.8	11.6	3.8	1882	Dames Quarter, Md.
31	221858		Ga. s.	Zebra	15	10	54.3	14.5	4.0	1921	Empire, Ore.
32	215071		Ga. s.	Zealand	6	6	27.0	12.1	3.7	1900	Roston, Mass.
33	203707		Ga. s.	Zella	13	8	49.7	10.2	3.5	1906	Washington, N. C.
34	221277		Ga. s.	Zella M. Hurley	34	28	69.5	17.2	5.5	1921	Deltaville, Va.
35	213357		Ga. w.	Zelpha Lee	10	6	60.0	12.0	2.0	1915	Chattanooga, Tenn.
36	28097		Ga. s.	Zenna	9	8	51.7	11.8	3.0	1881	Oxford, Md.
37	224393		Ol. s.	Zenth	50	47	65.0	16.5	7.9	1924	Seattle, Wash.
38	213192		Ga. s.	Zenobia	11	6	40.7	10.4	4.7	1915	Los Angeles, Calif.
39	28109		Ga. s.	Zeph S. Conover	18	12	46.0	10.1	4.5	1886	Atlantic City, N. J.
40	202951		Ga. s.	Zephyr	10	7	37.9	9.3	3.2	1906	Astoria, Ore.
41	217136		Ga. s.	Zilpha	26	13	50.0	16.0	7.5	1918	Friendship, Me.
42	210405		Ga. s.	Zilpha II	10	7	36.4	8.6	4.0	1912	East Quogue, N. Y.
43	219313		Ga. s.	Zilva	17	13	39.0	12.3	2.1	1916	Westwego, La.
44	86156		Ga. s.	Zingara	11	7	40.9	13.8	4.6	1887	Brooklyn, N. Y.
45	216672		Ga. s.	Zingo	11	9	35.1	11.2	3.4	1918	Sitka, Alaska
46	207158		Ga. s.	Zita	10	9	31.6	9.2	3.6	1898	Manilowoc, Wis.
47	206567		Ga. s.	Zita Mae	21	16	62.2	15.6	3.2	1909	New Haven, Conn.
48	28122		Ga. s.	Zlyra	12	8	61.0	9.0	4.0	1890	Rome, N. Y.
49	208418		Ga. s.	Zlyra	8	6	35.0	8.5	3.2	1911	Wit, N. C.
50	213263		Ga. s.	Zlarin	25	21	46.2	13.2	5.4	1915	Seattle, Wash.
51	226122		Ol. s.	Zlodnera	11	8	36.0	10.1	5.0	1926	Naugatuck, Conn.
52	28153		Ol. s.	Zoe	71	30	72.0	16.8	8.0	1903	Mobile, Ala.
53	28144		Ga. s.	Zonda	8	6	34.2	13.5	5.5	1898	Lubec, Me.
54	213768		Ga. s.	Zono	15	10	45.5	15.0	4.6	1915	San Francisco, Calif.
55	28115		Ol. s.	Zoraya	121	81	113.4	18.0	10.8	1901	Port Jefferson, N. Y.
56	224357		Ga. s.	Zowella V.	8	5	34.2	10.4	2.4	1920	Houma, La.
57	227610		Ol. s.	Zozel	21	16	43.8	12.8	6.6	1928	Seattle, Wash.
58	223151		Ol. s.	Zuletta II	28	19	41.8	13.0	6.1	1923	Brunswick, Ga.
59	227002		Ol. s.	Zuzi	11	10	36.0	13.5	5.3	Unknown

† Formerly ga. s. Lummi.

† Formerly ga. s. Emma.

Motor Vessels

Line No.	Service	Crew	Horse-power	Name of owner	Home port	Address of owner
1	Fsh.	3	12	C. W. Bridges	Seattle, Wash.	Kitsap, Wash.
2	Fsh.	6	40	Aclu Strand	Ketchikan, Alaska	
3	Fsh.	6	125	Alaska Consolidated Canneries (Del.)	do.	
4	Fsh.	4	50	Van Camp Sea Food Co. (Calif.)	Los Angeles, Calif.	East San Pedro, Calif.
5	Frt.	1	90	Wright Corporation (Calif.)	San Francisco, Calif.	486 California Street.
6	Frt.	40	2,800	United States Shipping Board	Tampa, Fla.	
7	Frt.	5	240	W. T. Ashe	Newport News, Va.	Gloucester Point, Va.
8	Fsh.	1	16	Milka Pellegrin	New Orleans, La.	Chauvin, La.
9	Fsh.	3	45	I. Pauslin	do.	528 Dumaine Street.
10	Fsh.	2	16	Jos. Exposito	do.	Chauvin, La.
11	Oys.	2	46	Duella Marconi	do.	730 North Liberty Street.
12	Fsh.	1	22	Heriout Cheramie	do.	Golden Meadow, La.
13	Fsh.	2	18	Itudolf Cheramie	do.	Chauvin, La.
14	Oys.	3	6	Allidore Delgrandislo	do.	Golden Meadow, La.
15	Fsh.	2	16	Osear Pree, Jr.	do.	Montegut, La.
16	Pas.	1	18	John H. Lorenzen	Des Moines, Iowa	Clinton, Iowa.
17	Fsh.	12	95	Gulf Fisheries Co.	Galveston, Tex.	Pier 22.
18	Fsh.	8	35	Hoonah Packing Co. (Wash.)	Juneau, Alaska	Gambler Bay, Alaska.
19	Fsh.	4	600	Van Camp Sea Food Co. (Calif.)	Los Angeles, Calif.	East San Pedro, Calif.
20	Fsh.	5	80	Gustav Paulsen	Ketchikan, Alaska	Quaranty Building.
21	Fsh.	3	16	James Byrne	Seattle, Wash.	204 L. C. Smith Building.
22	Fsh.	2	18	Henry T. Bjorklund	do.	Route 1, East Stanwood, Wash.
23	Tow.	1	40	Honlas-Gorman Lumber Co. (Mich.)	Sault Ste. Marie, Mich.	Escanaba, Mich.
24	Pas.	1	35	Pittsburgh Coal Co. (Mich.)	do.	Port Royal Dock, Algonquin, Mich.
25	Fsh.	2	35	Van Camp Sea Food Co. (Calif.)	Los Angeles, Calif.	
26	Fsh.	40	1,000	Columbia River Smoked Fish Co. (N. Y.)	New York, N. Y.	12 Second Street.
27	Tow.	3	100	Goodwin-Gallagher Sand & Gravel Corporation (N. Y.)	do.	21 East Fortleth Street.
28	Fsh.	1	90	Wm. E. Harned	Seattle, Wash.	1320 California Avenue.
29	Fsh.	3	30	R. E. Lee	do.	7359 Twenty-third Avenue N.W.
30	Frt.	2	8	Frank Jackson	Baltimore, Md.	North East, Md.
31	Tow.	1	40	John Swing	Marshfield, Ore.	Empire, Ore.
32	Pas.	1	5	W. H. Cowperthwaite	Philadelphia, Pa.	West Creek, N. J.
33	Frt.	1	32	L. D. Bonner	Washington, N. C.	Honnerton, N. C.
34	Frt.	2	50	N. H. Hurley	Cape Charles, Va.	Saxls, Va.
35	Tow.	1	20	H. F. Gbreath	Chattanooga, Tenn.	
36	Tow.	2	25	William H. Harris, Jr.	Philadelphia, Pa.	Salem, N. J.
37	Fsh.	0	90	John K. Iverson	Seattle, Wash.	4231 Latona Avenue.
38	Fsh.	2	40	Albert Toberer	Newport, Ore.	Siletz, Ore.
39	Frt.	1	24	Ballard Fish & Oyster Co. (Va.)	Norfolk, Va.	Pool Southampton Avenue.
40	Frt.	1	35	Soyert Olson	Astoria, Ore.	Puget Island, Wash.
41	Cod.	7	32	William C. Tobey	Boston, Mass.	14 New Fish Pier.
42	Msc.	1	40	Annie L. Bishop	New York, N. Y.	West Hamplon, N. Y.
43	Frt.	3	24	Shepherd Bros.	New Orleans, La.	Killan, La.
44	Msc.	3	37	John Christensen	New York, N. Y.	Jersey City, N. J.
45	Fsh.	1	16	Charley Joseph	Sitka, Alaska	Sitka, Alaska.
46	Fsh.	3	9	Krist Terjes	Millwaukee, Wis.	Marinette, Wis.
47	Pas.	2	20	West Island Corporation (N. Y.)	New York, N. Y.	660 Madison Avenue.
48	Frt.	2	50	L. E. Broom	Baltimore, Md.	3801 Fernwood Avenue.
49	Frt.	1	13	F. B. Willis	Beaufort, N. C.	Atlantic, N. C.
50	Fsh.	8	30	Idalgo Island Packing Co. (Me.)	Seattle, Wash.	451 Central Building.
51	Mso.	1	631	Charles Fred Arendholz	New Haven, Conn.	Naugatuck, Conn.
52	Tow.	0	300	W. D. Haden Co. (Tex.)	Galveston, Tex.	814 American National Bank Building.
53	Frt.	2	10	G. A. Brown	Portland, Me.	South Portland, Me.
54	Pas.	1	50	Harbor Tug & Barge Co. (Calif.)	San Francisco, Calif.	Pier 14.
55	Pas.	6	240	Frank McAvooy	New York, N. Y.	1513 East Ninety-sixth Street (B).
56	Fsh.	2	10	Evest Volshin	New Orleans, La.	Houma, La.
57	Fsh.	4	45	C. C. Wilkins	Seattle, Wash.	102 Cherry Street.
58	Pas.	6	24	G. F. Ellis	Brunswick, Ga.	Care Gulf Refining Co., Miami, Fla.
59	Pas.	2	20	Charles J. Smith	New York, N. Y.	North Fifth Avenue, Bay Shore, N. Y.

* Formerly gn. s. Gertrude.

SAILING

[For explanations and abbreviations, see p. 6.]

Line No.	Official No.	Signal letters	Rig	Name of vessel	Tonnage		Register dimensions			When built	Where built
					Gross	Net	Length	Breadth	Depth		
1	105920		Sch.	A. Booth.....	71	56	32.2	23.4	5.0	1850	Talbot County, Md.
2	107481		Slp.	A. Phillips.....	7	7	37.5	14.4	2.0	1859	Fishing Creek, Md.
3	103811		Sl. b.	A. B. Clark.....	33	20	50.1	20.3	4.0	1909	Hristol, Mo.
4	145273		Sch.	A. B. King.....	691	564	177.0	32.0	12.5	1881	Marine City, Mich.
5	107251		Slp.	A. C. Marshall.....	5	5	30.0	13.7	2.8	1896	James, Md.
6	215737	LJDV	Sc. b.	A. H. Olwine.....	1,077	1,051	294.4	39.8	15.7	1917	Westlake, La.
7	106217		Sch.	A. J. Lawson.....	24	17	57.0	17.0	5.2	1853	Pocomoke City, Md.
8	107570	KPWS	Sch.	A. M. Nicholson.....	135	100	105.0	21.0	10.4	1900	Essex, Mass.
9	217604	LQDS	Sch.	A. Ernest Mills.....	040	841	100.3	37.4	10.0	1919	Stockton Springs, Me.
10	224253		Sch.	A. Victor Neal.....	81	62	74.8	21.8	7.2	1921	Oxford, Md.
11	106060	JWVF	Sch.	Abbie C. Stubbs.....	315	295	130.0	32.2	12.0	1852	New Haven, Conn.
12	105318	JNPV	Sch.	Abel W. Parker.....	202	149	116.1	32.2	7.0	1873	Boothbay, Me.
13	220835	MBWK	Sc. b.	Aberfoell.....	2,416	2,357	267.3	46.0	21.0	1919	Miss Point, Miss.
14	100117	JWNF	Sch.	Abner Coburn.....	1,972	1,878	225.0	43.2	18.5	1882	Bath, Me.
15	201152		Sch.	Acadian.....	18	10	52.3	18.5	3.8	1904	Biloxi, Miss.
16	107701		Slp.	Ada Boziman.....	4	6	33.5	13.5	3.0	1901	Ortolo, Md.
17	106818		Sch.	Ada Foster.....	4	7	44.0	11.0	3.3	1891	Smyrna, N. C.
18	213701		Slp.	Ada Mae.....	0	0	32.6	12.2	3.0	1915	Rose Bay, N. C.
19	107323		Slp.	Ada May.....	8	8	42.0	14.0	3.2	1807	Pocomoke City, Md.
20	106955		Sch.	Ada J. Campbell.....	139	132	91.3	20.5	8.1	1859	Westerly, R. I.
21	107090		Slp.	Addie R.....	26	25	52.6	17.3	3.9	1893	Woolwich, Me.
22	105356		Slp.	Addie B.....	11	10	31.0	13.0	3.3	1873	Sayville, N. Y.
23	107391		Slp.	Addie Bradford.....	7	7	42.1	14.2	3.4	1898	Inverness, Md.
24	107810		Sch.	Addie Mills.....	33	25	67.5	18.8	5.0	1903	Cambridge, Md.
25	127259		Sch.	Addie A. Todd.....	6	5	40.5	12.3	2.7	1896	Bishops Head, Md.
26	107498		Slp.	Aldranel.....	6	0	30.0	12.8	3.0	1899	Ortolo, Md.
27	10691		Slp.	Alehalde.....	10	0	32.0	12.0	3.0	1870	Yorktown, Va.
28	205775		Slp.	Adell Phocelus.....	9	8	43.0	14.2	3.0	1908	Ortolo, Md.
29	107701		Slp.	Adith.....	6	6	37.3	13.6	2.7	1901	Crapo, Md.
30	107407		Slp.	Agnes.....	10	10	45.5	11.4	3.0	1893	Tilghman Island, Md.
31	81016		Sch.	Agnes C. Leonard.....	30	22	65.5	18.5	5.3	1883	Solomons Island, Md.
32	107074	KLVD	Sch.	Agnes S. Quillin.....	167	187	129.5	23.9	7.8	1894	Bethel, Del.
33	187706	MCQQ	Sc. b.	Agram.....	2,129	2,019	267.3	46.0	23.6	1919	Westpoint, Va.
34	106922		Slp.	Ajax.....	20	86	77.5	25.7	5.5	1902	Keenebunk, Me.
35	202761		Sch.	Alabama.....	97	17	50.2	10.2	4.1	1896	Dellisle, Miss.
36	200450	LCOK	Sch.	Alabama.....	120	120	91.4	21.7	12.0	1911	Essex, Mass.
37	107497		Slp.	Albntross.....	10	10	40.0	15.8	2.7	1899	Cambridge, Md.
38	100717	KHFM	Slp.	Albert Baldwin.....	123	117	89.0	27.2	7.3	1890	Essex, Mass.
39	107314		Slp.	Albert Parks.....	6	6	40.0	13.7	3.0	1897	Wingate, Md.
40	219110	LWJH	Sch.	Albert D. Cummins.....	1,163	1,081	189.5	41.1	19.7	1920	Beaumont, Tex.
41	215942	LHWF	Sch.	Albert F. Paul.....	735	601	174.5	37.0	11.4	1917	Milford, Del.
42	106713		Sch.	Albert G. Mulford.....	15	9	44.7	10.0	4.4	1890	Bridgeton, N. J.
43	212510	LDNW	Sch.	Albert H. Willis.....	667	487	157.7	34.1	14.2	1914	Phippsburg, Me.
44	106310		Slp.	Albert W. Cook.....	10	9	43.1	14.6	3.1	1881	Cambridge, Md.
45	107500		Slp.	Alben.....	5	5	35.0	12.0	3.4	1899	Crisfield, Md.
46	221535		Sch.	Alela.....	50	29	71.2	21.0	6.1	1925	Dorchester, N. J.
47	107128		Slp.	Alela.....	7	5	39.5	13.0	3.3	1898	Pocomoke City, Md.
48	107016		Sch.	Alexander Bond.....	32	30	65.5	19.0	5.4	1893	St. Michaels, Md.
49	107247		Sc. b.	ALEXANDER HOLLEY.....	2,721	2,553	361.5	46.0	22.0	1890	Superior, Wis.
50	105912		Sch.	Alexine.....	10	9	51.0	14.6	4.3	1880	Solomons Island, Md.
51	217258		Sch.	Alfred.....	27	19	57.6	10.4	4.1	1918	Pascagoula, Miss.
52	107242		Sc. b.	ALFRED KRUPP.....	2,954	2,886	352.0	41.2	22.3	1890	Chicago, Ill.
53	107815		Slp.	Alger.....	8	6	37.8	12.8	3.0	1902	Davis, N. C.
54	202421		Sch.	Algotquin.....	17	9	50.3	18.8	3.6	1905	Biloxi, Miss.
55	105309	JPSW	Sch.	Alleo.....	232	220	115.0	31.3	10.4	1874	Beans Point, Wash.
56	105969		Sch.	Alleo.....	307	291	137.3	30.3	9.8	1881	Mantowoc, Wis.
57	106760	KHGW	Sc. b.	Alleo.....	639	615	169.4	33.8	15.3	1890	Boston, Mass.
58	220369		Slp.	Alleo.....	16	16	40.0	17.0	4.7	1920	Fajardo, P. R.
59	106892	KLBS	Sch.	Alleo Cooke.....	782	722	185.0	39.0	15.4	1891	Port Blakely, Wash.
60	105258		Sch.	Alleo Hodges.....	69	66	76.0	23.2	6.5	1873	Hallmore, Md.
61	107056		Sch.	Alleo Moore.....	28	27	61.5	17.7	5.3	1893do.....

1 Formerly sch. Tenthle.

VESSELS

[For explanations and abbreviations, see p. 6.]

Line No.	Service	Crew	Name of owner	Home port	Address of owner
1	Frt.	3	T. Preston Webster	Baltimore, Md.	2235 Boston Street.
2	Oys.	3	A. B. Hadlaway	Cambridge, Md.	7 Highman, Md.
3	Frt.	2	Perey L. Farmer	Boothbay, Me.	Richmond, Me.
4	Frt.	6	Wenonah Transportation Co. (Ind.)	Chicago, Ill.	Cara W. K. Greenbaum, Michigan City, Ind.
5	Frt.	3	Daniel H. Wright	Cambridge, Md.	Maryland Avenue.
6	Frt.	4	Eastern Transportation Co. (Del.)	Wilmington, Del.	Ford Building.
7	Oys.	3	James E. Daugherty	Crisfield, Md.	Route 2.
8	Frt.	25	Manuel J. Silva	New Bedford, Mass.	Pleasant Lake, Mass.
9	Frt.	10	Now England Maritime Co. (Me.)	Boston, Mass.	131 State Street.
10	Frt.	3	A. Victor Neal	Cambridge, Md.	Hurlock, Md.
11	Frt.	6	William C. Reid	New York, N. Y.	Java and Provost Streets (B.)
12	Frt.	4	W. E. Skinner	Reedville, Va.	Moss Neck, Va.
13	Frt.	5	John W. Sullivan Co. (N. Y.)	New York, N. Y.	Foot East Ninth Street.
14	Frt.	10	Libby, McNeill & Libby (Me.)	San Francisco, Calif.	465 California Street.
15	Frt.	4	John F. Joullian	Gulfport, Miss.	Lakeshore, Miss.
16	Oys.	3	George W. Windsor	Crisfield, Md.	Itumbloy, Md.
17	Frt.	1	John W. Gilliken	Beaufort, N. C.	Atlantic, N. C.
18	Fsh.	2	C. L. Swindell	Washington, N. C.	Belhaven, N. C.
19	Oys.	4	Oliver Hopkins	Reedville, Va.	Colonial Bench, Va.
20	Frt.	3	John S. Taylor	do.	Deltaville, Va.
21	Frt.	2	A. G. Pennington	Boothbay, Me.	Boothbay Harbor, Me.
22	Frt.	1	John H. DeWaters	Bridgeport, Conn.	Itoway, Conn.
23	Oys.	2	H. C. Hamilton	Reedville, Va.	Lewisetta, Va.
24	Frt.	3	Norman L. Bryson	Baltimore, Md.	Stovensville, Md.
25	Oys.	4	Perry C. Windsor	Cambridge, Md.	do.
26	Oys.	3	Warner Travers	do.	Church Street.
27	Oys.	0	Mont Jones	do.	School Street.
28	Oys.	4	Thornton Webster	Crisfield, Md.	Wenona, Md.
29	Oys.	4	James F. Tyler	do.	Hoopersville, Md.
30	Frt.	4	Arlo Baker	Cambridge, Md.	do.
31	Frt.	3	W. H. Leonard	do.	Choptank Avenue.
32	Frt.	4	B. Wm. Bramble	Baltimore, Md.	2916 East Baltimore Street.
33	Frt.	5	Southern Transportation Co. (N. J.)	Philadelphia, Pa.	Commercial Trust Building.
34	Frt.	2	P. H. Doyen Co. (Me.)	Portland, Me.	South Portland, Me.
35	Frt.	3	Dunbar Dukato Co. (La.)	New Orleans, La.	710 Poydras Street.
36	Frt.	4	Felix Verzone	Mobile, Ala.	101 South Ann Street.
37	Frt.	4	Roland J. Soward	Cambridge, Md.	James, Md.
38	Frt.	0	Rockport Granite Co. (Mass.)	Gloucester, Mass.	Rockport, Mass.
39	Frt.	4	John M. Chuyton	Cambridge, Md.	Leont Street.
40	Frt.	8	Haldt Transportation Co. (Del.)	Wilmington, Del.	7 West Tenth Street.
41	Frt.	8	C. C. Paul & Co.	Baltimore, Md.	Stewart Building
42	Oys.	5	Adolph Anderson	Philadelphia, Pa.	Hivalve, N. J.
43	Frt.	8	George D. Rogers	Boston, Mass.	110 State Street.
44	Oys.	4	Edgar Robinson	Philadelphia, Pa.	Dennsville, N. J.
45	Oys.	3	J. J. Tull	Crisfield, Md.	Fourth Street.
46	Oys.	8	A. C. Hugemann	Philadelphia, Pa.	Merchantville, N. J.
47	Frt.	4	John Crabbe	Baltimore, Md.	Piney Point, Md.
48	Frt.	2	H. H. Foster	Newport News, Va.	Williams Wharf, Va.
49	Frt.	8	Commonwealth Coal Co. (Ohio)	Cleveland, Ohio	Rockefeller Building.
50	Oys.	2	James H. Dizo	Crisfield, Md.	Route 2.
51	Fsh.	5	Blloxl Fishermen's Packing Co. (Miss.)	Gulfport, Miss.	Blloxl, Miss.
52	Frt.	8	Pittsburgh Steamship Co. (W. Va.)	Duluth, Minn.	Wolvyn Building.
53	Frt.	1	R. B. Hodges	Washington, N. C.	Swan Quarter, N. C.
54	Frt.	3	Dunbar-Dukato Co. (La.)	New Orleans, La.	710 Poydras Street.
55	Cod.	7	Robinson Fisheries Co. (Wash.)	Seattle, Wash.	Anacortes, Wash.
56	Frt.	0	Adams Edington Ship Brokerage Corporation (Tex.)	Port Arthur, Tex.	Box 252.
57	Frt.	4	Mystic Steamship Co. (Mass.) (trustees)	Boston, Mass.	250 Stuart Street.
58	Frt.	4	Luis C. Mata	San Juan, P. R.	Fajardo, P. R.
59	Frt.	12	Northern Products Corporation (Wash.)	Cordova, Alaska	do.
60	Frt.	3	Charles E. Simpson	Cambridge, Md.	Trappe, Md.
61	Frt.	0	T. Preston Webster	Baltimore, Md.	2235 Boston Street.

¹ Formerly sch. Willie H. White.

Line No.	Serv-ice	Crew	Name of owner	Home port	Address of owner
1	Frt.	12	Felix Verzono.....	Mobile, Ala.	101 South Ann Street.
2	Frt.	10	Pendleton Bros. (Me.).....	New York, N. Y.	15 Moore Street.
3	Frt.	2	Edward C. Lord.....	Vineyard Haven, Mass.	
4	Frt.	3	J. Howard Phillips.....	Cumbridge, Md.	Olenbourne Avenue.
5	Frt.	17	Pacific Freighters Co. (Calif.).....	San Francisco, Calif.	310 California Street.
6	Frt.	1	Blaugho Soder.....	New York, N. Y.	331 East One hundredth Street.
7	Frt.	2	W. F. Dunn.....	Norfolk, Va.	West Norfolk, Va.
8	Frt.	0	P. Dougherty Co. (Md.).....	Baltimore, Md.	Hearst Tower Building.
9	Frt.	1	Hurry Anderson.....	Bridgeport, Conn.	102 Heardsley Street.
10	Frt.	3	J. T. Miller.....	Alexandria, Va.	Colonial Beach, Va.
11	Oys.	5	Charles McDoules.....	Philadelphia, Pa.	Port Norris, N. J.
12	Frt.	3	Joseph Scopor.....	Gulfport, Miss.	Fenton, Miss.
13	Frt.	3	Publo Lavergno.....	San Juan, P. R.	Vieques Island, P. R.
14	Frt.	6	Gulf Barge & Towing Co. (La.).....	New Orleans, La.	Olo and Magnolia Streets.
15	Frt.	3	Drannic Distributing Corporation (N. Y.).....	New York, N. Y.	143 Liberty Street.
16	Frt.	3	Allen Gurney.....	Providence, R. I.	25 Custom House Street.
17	Frt.	0	Didrich Ottmann.....	San Francisco, Calif.	42 Clay Street.
18	Frt.	0	Roseland Corporation (Fla.).....	Jacksonville, Fla.	1712 Laura Street.
19	Oys.	3	William S. Hand.....	Philadelphia, Pa.	Port Norris, N. J.
20	Frt.	4	G. T. Rice.....	Heedville, Va.	Coan, Va.
21	Frt.	5	James W. Records.....	Wilmington, Del.	Latreil, Del.
22	Oys.	6	Henry W. Randolph.....	Philadelphia, Pa.	Port Norris, N. J.
23	Oys.	3	Carl Hoffman.....	Crisfield, Md.	Wenona, Md.
24	Oys.	1	J. C. Mynard.....	Newport News, Va.	Williamsburg, Va.
25	Frt.	5	Mrs. Sophie Desporte.....	Gulfport, Miss.	Biloxi, Miss.
26	Frt.	2	Henry Feldhaus.....	Galveston, Tex.	211 Eleventh Street.
27	Frt.	2	John S. Bishop.....	Wilmington, Del.	Frederica, Del.
28	Oys.	4	William L. Jones.....	Crisfield, Md.	Chance, Md.
29	Frt.	6	John H. Benton.....	Baltimore, Md.	Care T. Preston Webster, 2901 Boston Street.
30	Frt.	5	Eugene W. Fry.....	Philadelphia, Pa.	Commercial Trust Building.
31	Fsh.	5	Joseph Lawrence.....	Gulfport, Miss.	Biloxi, Miss.
32	Frt.	0	Ernest G. C. Lundt.....	New York, N. Y.	Jersey City, N. J.
33	Frt.	5	Southern Transportation Co. (N. J.).....	Philadelphia, Pa.	Commercial Trust Building.
34	Frt.	4	Coal Transportation Co. (Del.).....	Wilmington, Del.	Bethel, Del.
35	Frt.	5	Geo. W. Leonard.....	Cambridge, Md.	
36	Frt.	5	Ernest Prieto.....	New Orleans, La.	Mundeville, La.
37	Frt.	5	Hurry F. Bramcock.....	Cambridge, Md.	Arcole Apartments.
38	Frt.	6	C. H. Daughdrill.....	Pensacola, Fla.	Mobile, Ala.
39	Frt.	2	George W. Carter.....	Perth Amboy, N. J.	Hightland, N. J.
40	Frt.	1	Benj. F. Palmer.....	Bridgeport, Conn.	Sound Beach, Conn.
41	Frt.	2	Stephen W. Mitchell.....	Jonesport, Me.	Harrington, Me.
42	Oys.	1	C. W. Landon.....	Cambridge, Md.	Oxford, Md.
43	Fsh.	5	Sea Food Co. (Miss.).....	Gulfport, Miss.	Biloxi, Miss.
44	Frt.	3	Josiah Funkner.....	Baltimore, Md.	St. Michaels, Md.
45	Frt.	1	Frank T. Lang.....	New York, N. Y.	Marybeth, N. Y.
46	Frt.	6	H. L. Askew.....	Tampa, Fla.	Houx-Askew Lumber Co.
47	Fsh.	8	Edward L. Swan.....	New York, N. Y.	26 De Raven Court (B.).
48	Oys.	5	Roland Styron.....	Washington, N. C.	Habitden, N. C.
49	Frt.	2	P. Dougherty Co. (Md.).....	Baltimore, Md.	Hearst Tower Building.
50	Frt.	15	George E. Thuesen.....	Port Townsend, Wash.	
51	Frt.	8	Samuel E. Mounds.....	Key West, Fla.	713 Elizabeth Street.
52	Frt.	6	Metropolitan Coal Co. (Mass.).....	Boston, Mass.	29 Exchange Place.
53	Frt.	3	J. H. Addison.....	Baltimore, Md.	502 West Layvale Street.
54	Frt.	5	William L. Jones.....	Crisfield, Md.	Chance, Md.
55	Frt.	2	E. E. Swinell.....	Washington, N. C.	Bellhaven, N. C.
56	Frt.	4	Ellis E. Windsor.....	Crisfield, Md.	Humbley, Md.
57	Frt.	1	Miss Esther A. Redding.....	Gulfport, Miss.	Biloxi, Miss.
58	Frt.	3	Mrs. Annie Mullen.....		Pass Christian, Miss.
59	Frt.	3	Estate of George W. Lowden.....	Beaufort, S. C.	Bluffton, S. C.
60	Oys.	2	B. E. Harrington.....	Cambridge, Md.	Taylor's Island, Md.
61	Fsh.	1	Harbert G. Harrington.....	New York, N. Y.	East Moriches, N. Y.
62	Frt.	0	Carloz Barry.....	New London, Conn.	61 State Street.
63	Oys.	0	Harry W. Bowden.....	Philadelphia, Pa.	Port Norris, N. J.
64	Frt.	7	Francis G. Boggs.....	Boston, Mass.	110 State Street.
65	Oys.	2	Robert Ferguson.....	Philadelphia, Pa.	Port Norris, N. J.
66	Frt.	4	Lottie V. Wathen.....	Baltimore, Md.	Pier 4 East Pratt Street.
67	Frt.	25	Rolph Navigation & Coal Co. (Calif.).....	San Francisco, Calif.	60 California Street.
68	Frt.	13	Do.....	Do.	Do.
69	Frt.	13	Boston Ship Brokerage Co. (Mass.).....	Boston, Mass.	99 State Street.
70	Frt.	5	Shillingsburg Oyster Co. (Del.).....	Philadelphia, Pa.	Greenwick, N. J.
71	Oys.	11	John L. Goss Corporation (Me.).....	South West Harbor, Me.	Stonington, Me.
72	Frt.	2	Mateo Navarro.....	San Juan, P. R.	Mamabo, P. R.
73	Fsh.	3	Alabama Canning Co. (Ala.).....	Mobile, Ala.	Bayou la Hatre, Ala.
74	Frt.	3	J. C. Webster.....	Annapolis, Md.	Solomons, Md.
75	Fsh.	2	Alabama Canning Co. (Ala.).....	Mobile, Ala.	Bayou la Hatre, Ala.
76	Frt.	5	J. Parker Gray.....	Annapolis, Md.	Riverdale, Md.

1 Formerly slp. Starlight.

1 Formerly sc. b. Northern No. 42.

Sailing Vessels

Line No.	Official No.	Signal letters	Rlg	Name of vessel	Tonnage		Register dimensions			When built	Where built
					Gross	Net	Length	Breadth	Depth		
1	167795	MCPW	Sc.b.	Armistead	2,100	2,100	267.3	46.0	23.0	1919	Baltimore, Md.
2	194123		Slp.	Arthur Stewart	10	9	46.3	14.8	3.3	1882	St. Michaels, Md.
3	215704		Slp.	Arturo	0	0	31.7	12.0	4.0	1917	Fajardo, P. R.
4	107607		Slp.	Asenath R. Eaton	10	10	34.4	11.4	4.5	1900	Deer Isle, Me.
5	220701	MBQV	Sc.b.	Ashland	2,223	2,120	267.3	46.0	23.0	1910	Stonington, Conn.
6	212053		Sch.	Astra	94	75	92.3	22.2	10.1	1914	East Hothobay, Mo.
7	202752	KVMP	Sch.	Athlete	132	96	107.4	25.0	11.0	1906	Essox, Mass.
8	202526		Sch.	Athletic	24	14	53.0	10.1	4.0	1905	Dediscle, Miss.
9	213708	LFPR	Sc.b.	Athletic	1,900	1,680	261.1	41.2	20.5	1915	Bath, Mo.
10	107478		Slp.	Atlas	163	129	90.0	20.6	7.1	1899	South Portland, Me.
11	200039		Sch.	August	14	7	47.0	15.8	3.0	1911	Blox, Miss.
12	105015		Sch.	August	54	51	71.4	23.3	5.7	1871	Dorchester County, Md.
13	107513		Sch.	Augusta	12	8	46.6	14.0	3.0	1899	Smyrna, N. C.
14	216134	LKVF	Sch.	Augusta M.	1,562	1,412	223.0	41.0	21.0	1918	Thomaston, Me.
15	201051	KPSW	Sch.	Augusta G. Hilton	530	671	183.3	36.5	17.1	1905	Brewer, Me.
16	107707	KRH B	Sch.	Augusta W. Snow	1,211	1,070	221.3	42.1	17.7	1901	Everett, Wash.
17	25		Sch.	Aurora	35	29	67.0	18.0	4.8	Unknown
18	106861		Sch.	Austonia	22	17	50.0	18.1	4.8	1901	Pocomoke City, Md.
19	104787	KIR B	Sch.	Avalon	480	480	150.0	35.0	11.0	1890	Eureka, Calif.
20	202360		Sch.	Azalea	25	10	52.7	20.1	4.4	1905	Blox, Miss.
21	217247	LNVF	Sch.	Azalea	694	613	171.2	31.8	14.7	1918	Ludlowville, N. Y.
22	3808		Slp.	Azun	7	7	39.0	14.5	2.8	1899	Fishing Creek, Md.
23	3253		Sch.	B. Phillips	73	50	74.4	20.0	6.5	1883	Stony Brook, N. Y.
24	3280		Sch.	B. G. Rhode	33	22	63.0	21.4	4.3	1883	Roten Bayou, Miss.
25	2941	JPQB	Bk.	B. P. Cheney	1,322	1,200	195.0	38.0	21.2	1874	Bath, Me.
26	77106	KLSE	Sch.	B. P. Cravenor	181	133	128.0	23.3	0.0	1893	Sharptown, Md.
27	3563		Sch.	B. P. Milles	10	9	52.5	14.1	3.2	1874	Monle, Md.
28	3160		Sch.	B. W. Bramble	45	42	69.4	22.5	0.0	1881	Baltimore, Md.
29	3837	KPTQ	Sch.	Bainbridge	566	496	170.4	37.6	12.8	1900	Port Blakely, Wash.
30	203381		Slp.	Baltimore	8	8	29.2	10.1	3.4	1906	Catano, P. R.
31	214170	LQJW	Sc.b.	Baltimore	1,307	1,242	229.7	40.1	16.1	1916	Baltimore, Md.
32	167793	MCQD	Sc.b.	Bango	2,120	2,049	267.3	46.0	23.0	1919	Quantico, Va.
33	3529	KLDF	Sch.	Bangor	511	398	165.0	36.5	11.8	1891	Eureka, Calif.
34	221348	MCTB	Sc.b.	Barnstable	1,620	1,481	241.8	41.1	20.2	1921	Bath, Me.
35	201365	KTJC	Sc.b.	Barry	951	805	193.0	35.0	17.6	1901	Noank, Conn.
36	3070	KMNP	Sc.b.	Bas	693	613	173.2	35.0	14.2	1896	do.
37	200628	KSYM	Sc.b.	Battle	1,117	1,009	221.5	35.5	18.5	1901	Bath, Me.
38	212607	LDRQ	Sc.b.	Beaufort	914	922	181.4	40.0	15.4	1914	Wilmington, Del.
39	3260		Sch.	Beausworth	23	22	57.0	17.4	4.9	1883	Pocomoke City, Md.
40	211012	LDFV	Sc.b.	Belfast	914	922	181.4	40.0	15.4	1913	Wilmington, Del.
41	202883		Sch.	Belle Foster	18	12	52.7	19.2	3.9	1905	Scranton, Miss.
42	3415		Sch.	Belle S. Byrd	10	9	51.0	13.7	3.5	1890	Monle, Md.
43	212040	LFGH	Sc.b.	BELMONT	1,491	1,370	230.4	38.1	21.8	1891	Port Glasgow, Scot-land.
44	214936	LIHS	Sc.b.	Belmont	960	890	198.0	34.0	18.0	1917	Baltimore, Md.
45	205505		Slp.	Ben Hur	10	8	48.5	15.9	3.3	1900	Champ, Md.
46	201412		Slp.	Bernice J.	8	8	40.0	14.5	3.3	1904	Accomac, Va.
47	3128		Sch.	Bertha V.	68	55	67.8	22.0	5.8	1890	Millbridge, Mo.
48	3096		Sch.	Bertha E. Dean	7	5	42.2	13.3	3.0	1896	Hooper Island, Md.
49	3731		Slp.	Bertha M. Dean	5	5	30.0	13.5	2.0	1897	Fishing Creek, Md.
50	2973		Sch.	Bertie	61	46	75.0	23.0	5.5	1875	Dorchester County, Md.
51	3798		Sch.	Bertie	12	8	47.2	14.2	3.0	1890	Smyrna, N. C.
52	31644		Sl.b.	Berwick	103	98	93.5	26.0	0.0	1892	Kemohunk, Me.
53	3478	KHQT	Sc.b.	Besse	010	020	108.0	33.7	15.1	1890	Hoston, Mass.
54	3207		Sch.	Besse and Lella	69	52	77.2	23.4	0.3	1884	Sharptown, Md.
55	202521		Slp.	Besse and Loleta	7	0	40.3	14.1	3.0	1905	Crisfield, Md.
56	216316	LKR D	Sch.	Besse M. Dustin	1,201	1,125	210.0	41.0	19.0	1918	Thomaston, Me.
57	3532		Sch.	Bettle	8	7	41.0	11.5	3.3	1901	Davis, N. C.
58	3905		Slp.	Bettle A.	9	7	44.0	15.0	3.1	1891	Marsh Market, Va.
59	201417		Slp.	Bettle Smith	6	0	37.0	12.0	3.2	1904	Orlolo, Md.
00	10120		Sch.	Betty I. Conway	114	108	88.1	27.5	0.3	1896	Stony Point, N. Y.
01	3226	JWSV	Sch.	Beulah	356	339	140.0	35.5	10.0	1882	San Francisco, Calif.
02	3220	JWLM	Sch.	Beulah Land	165	157	122.0	23.7	8.0	1892	Bridgeton, N. J.
03	3285		Sch.	Bicycle	16	8	42.5	10.0	4.5	1881	Bridgeton, N. J.
04	222207		Sch.	Billings Bros.	52	44	58.9	21.7	5.5	1922	Deer Isle, Me.
05	3570		Sch.	Bill Nyo	80	70	82.0	24.3	0.0	1903	Middson, Md.
06	31622		Sc. b.	Binghamton	588	565	101.0	33.4	13.5	1880	Noank, Conn.
07	3475		Sch.	Birdie May	28	10	58.0	17.8	4.4	1890	Pocomoke City, Md.
08	3925	MFJS	Sc. b.	Birzbik	1,401	1,332	210.0	41.0	17.0	1891	Marine City, Mich.
09	205683		Slp.	Black Hawk	8	8	40.0	13.0	2.7	1908	Hudson, Md.
70	3010	KHWT	Sch.	Blakely	744	632	183.1	39.0	14.2	1902	Port Blakely, Wash.
71	3538		Sch.	Blanche	15	10	48.2	14.8	3.8	1892	Stratfs, N. C.
72	201502		Sch.	Biondelle	10	10	41.0	12.7	2.8	1901	Smyrna, N. C.
73	2179		Sch.	Bloomer	51	49	61.3	21.8	0.2	1855	Eden, Mo.

1 Formerly British sch. Alma (prize).

2 Formerly sch. James H. Hargravo.

Sailing Vessels

Line No.	Service	Crew	Name of owner	Home port	Address of owner
1	Frt.	5	Southern Transportation Co. (N. J.)	Philadelphia, Pa.	Commercial Trust Building.
2	Oys.	4	Uriah Foster	do.	Hicklerville, N. J.
3	Frt.	3	Jullo Bastian	San Juan, P. R.	La Mercedes Street, Playa de Naguabo, P. R.
4	Frt.	2	Orrin T. Eaton	Belfast, Me.	Deer Isle, Me.
5	Frt.	8	Davison Chemical Co. (Md.)	Baltimore, Md.	Garrett Building.
6	Frt.	6	J. Miguel Pagan	San Juan, P. R.	Box 8, Marina Station, Maya- guez, P. R.
7	Frt.	12	Antonia F. Sylvia	New Bedford, Mass.	274 Orchard Street.
8	Frt.	2	Antieleh Packing Co. (Miss.)	Gulfport, Miss.	Bllox, Miss.
9	Frt.	4	Staples Transportation Co. (Me.)	Fall River, Mass.	401 Davol Street.
10	Frt.	3	P. H. Doyen Co. (Me.)	Portland, Me.	South Portland, Me.
11	Frt.	4	Foster-Fountain Co. (La.)	Gulfport, Miss.	Bllox, Miss.
12	Frt.	3	T. Preston Webster	Baltimore, Md.	2235 Boston Street.
13	Frt.	1	M. O. Neilson	Beaufort, N. C.	Sealevel, N. C.
14	Frt.	10	New England Maritime Co. (Me.)	Boston, Mass.	131 State Street.
15	Frt.	9	Boston Maritime Corp. (Me.)	do.	Do.
16	Frt.	12	Charles Nelson Co. (Calif.)	San Francisco, Calif.	230 California Street.
17	Frt.	3	Chas. C. Dudley	Baltimore, Md.	125 Light Street.
18	Frt.	3	Jno. W. Henderson	Annapolis, Md.	St. George Island, Md.
19	Fsh.	7	Robinson Packing Corporation (Wash.)	Seattle, Wash.	Anacortes, Wash.
20	Frt.	5	John F. Joullian	Gulfport, Miss.	Lakeshore, Miss.
21	Frt.	1	J. E. McLean	New York, N. Y.	35 South William Street.
22	Frt.	4	Harrison Woodland	Crisfield, Md.	Bishop Head, Md.
23	Frt.	2	Charles D. Luther	Fall River, Mass.	Somerset, Mass.
24	Frt.	6	John Richardson	Gulfport, Miss.	Logtown, Miss.
25	Frt.	19	Naknek Packing Co. (Calif.)	San Francisco, Calif.	2 Pine Street.
26	Frt.	5	R. B. White	Crisfield, Md.	Salisbury, Md.
27	Frt.	6	George S. Bennett	Cambridge, Md.	10 Cross Street.
28	Frt.	4	William M. Seates	Washington, D. C.	941 Maryland Avenue SW.
29	Frt.	9	Putnam Lumber Co. (Fla.)	Jacksonville, Fla.	Box 130.
30	Frt.	3	Manuel Santlago	San Juan, P. R.	
31	Frt.	4	P. Dougherty Co. (Md.)	Baltimore, Md.	Hearst Tower Building.
32	Frt.	5	Southern Transportation Co. (N. J.)	Philadelphia, Pa.	Commercial Trust Building.
33	Frt.	8	American Toll Bridge Co. (Del.)	San Francisco, Calif.	525 Market Street.
34	Frt.	4	Staples Transportation Co. (Me.)	Fall River, Mass.	401 Davol Street.
35	Frt.	5	Reading Co. (Pa.)	Philadelphia, Pa.	Reading Terminal.
36	Frt.	3	Kennebec Wharf & Coal Co.	Bath, Me.	
37	Frt.	4	Metropolitan Coal Co. (Mass.)	Boston, Mass.	20 Exchange Place.
38	Frt.	3	Emory Sexton	New York, N. Y.	35 South William Street.
39	Frt.	2	Benjamin F. Sewell	Baltimore, Md.	Rock Hall, Md.
40	Frt.	3	Emory Sexton	New York, N. Y.	35 South William Street.
41	Fsh.	4	W. H. Foster	New Orleans, La.	Pointe a la Hache, La.
42	Oys.	3	John F. French	Crisfield, Md.	Fairmount, Md.
43	Frt.	4	Quif Barge & Towing Co. (La.)	New Orleans, La.	Clio and Magnolia Streets.
44	Frt.	0	Reading Co. (Pa.)	Philadelphia, Pa.	Reading Terminal.
45	Oys.	5	Carl P. Hoffman	Crisfield, Md.	Deal Island, Md.
46	Oys.	3	William C. Smith	do.	Tylerton, Md.
47	Frt.	3	Maehias Lumber Co. (Mo.)	Jonesport, Mo.	
48	Oys.	4	L. Edward Ashton	Crisfield, Md.	Hoopersville, Md.
49	Frt.	3	H. Hensel Tyler	do.	Fishing Creek, Md.
50	Frt.	4	John J. Crouch	Baltimore, Md.	Rock Hall, Md.
51	Frt.	1	Dallas Robinson	Beaufort, N. C.	Atlantic, N. C.
52	Frt.	1	Rockland & Rockport Lime Co. (Me.)	Rockland, Me.	Main Street.
53	Frt.	3	Thomas J. Howard	New York, N. Y.	1 Broadway.
54	Frt.	3	Herbert Hunt	New Haven, Conn.	Greenport, N. Y.
55	Oys.	4	George T. Evans	Crisfield, Md.	Rhodes Point, Md.
56	Frt.	10	Phillip C. Heald	Boston, Mass.	
57	Frt.	1	Walter M. O'Neal	Washington, N. C.	Seranton, N. C.
58	Oys.	4	Edward Armiger	Crisfield, Md.	Fairmount, Md.
59	Frt.	4	George H. Jenkins	Reedville, Va.	Mount Holly, Va.
60	Frt.	8	Harvey H. Conway, Jr.	Cambridge, Md.	409 Race Street.
61	Oys.	35	Union Fish Co. (Calif.)	San Francisco, Calif.	141 Clay Street.
62	Frt.	5	Lottie V. Wathen	Baltimore, Md.	Pler 4, East Pratt Street.
63	Oys.	5	George M. Blizard	Philadelphia, Pa.	Cedarville, N. J.
64	Frt.	2	Arthur H. Billings	Bar Harbor, Me.	Little Deer Isle, Me.
65	Misc.	5	Ira W. Beauchamp	Crisfield, Md.	Fairmount, Md.
66	Frt.	3	Neptune Line (Del.)	New York, N. Y.	25 Heaver Street.
67	Frt.	2	Joseph Trador	Reedville, Va.	Meter, Va.
68	Frt.	4	Mystic Steamship Co. (Trustees) (Mass.)	Boston, Mass.	250 Stuart Street.
69	Oys.	5	Martha V. Priehett	Crisfield, Md.	Wingate, Md.
70	Frt.	10	Leontel A. Scott	Mobile, Ala.	215 Staples Powell Building.
71	Frt.	1	J. H. Swindell	Washington, N. C.	Holnoken, N. C.
72	Frt.	1	J. W. Salter	Beaufort, N. C.	Athule, N. C.
73	Frt.	2	Edward C. Harper	Rockland, Me.	61 Cedar Street.

* Formerly British bk. Delmont.

† Formerly selh. Margaret Throop.

• Sold to Red Salmon Canning Co., San Francisco, Calif., but not yet redocumented.

Sailing Vessels

Line No.	Official No.	Signal letters	Rig	Name of vessel	Tonnage		Register dimensions			When built	Where built
					Gross	Net	Length	Breadth	Depth		
							Feet	Feet	Feet		
1	222547	MDTG	Sch.	Blossom.....	123	103	96.5	23.3	8.0	1918	Church Point, N. S.
2	225211	MDTS	Sch.	Bluebird.....	1,618	1,494	230.5	44.5	15.8	1918	Seattle, Wash.
3	3590		Sch.	Blue Wing.....	19	10	62.0	13.0	4.6	1893	Solomons Island, Md.
4	2986	JRDK	Shp.	Bohemla.....	1,633	1,528	221.7	40.2	25.5	1876	Bath, Mo.
5	3291		Sch.	Bohemla.....	71	67	81.3	23.8	6.0	1884	St. Michaels, Md.
6	2794		Sch.	Bonfouca.....	21	10	51.2	18.4	4.1	1872	Bonfouca, La.
7	221395		Slp.	Borluquoeno.....	10	10	38.0	11.0	3.8	1921	Fajardo, P. R.
8	221512	MDBR	Sc. b.	Bourne.....	1,626	1,484	244.8	41.1	20.2	1921	Bath, Mo.
9	218083	LRFQ	Sch.	Bradford E. Jones.....	1,618	1,510	221.0	42.2	22.0	1910	Boothbay Harbor, Me.
10	203569		Slp.	Bray.....	7	6	41.0	14.4	2.9	1906	Deep Creek, Va.
11	205218		Sch.	Brazos y Corazon.....	33	33	68.0	10.2	7.2	1908	Mayaguez, P. R.
12	217271	LNWJ	Sch.	Bright.....	2,176	2,011	258.3	48.0	24.2	1918	Seattle, Wash.
13	2587		Sch.	Brightlo.....	600	570	182.0	33.2	13.0	1868	Cleveland, Ohio.
14	217397	LPBB	Sch.	Brina P. Pondleton.....	1,513	1,404	220.1	41.5	21.9	1913	Bath, Mo.
15	3796	KPGW	Sc. b.	Brocton.....	667	499	176.0	34.0	11.7	1869	Noank, Conn.
16	222528	MDSV	Sc. b.	Brooklyn.....	1,880	1,791	266.0	40.2	27.3	1883	Greenock, Scotland.
17	6860	JJWL	Sch.	Brownstone.....	176	167	105.6	27.9	8.5	1869	Hartford, Conn.
18	221606		Sch.	Bruja.....	39	39	59.3	10.9	6.0	1921	Culebra, P. R.
19	3323	KDRQ	Sch.	Bruhilde.....	127	120	102.0	25.3	10.0	1885	Nyack, N. Y.
20	3815		Sc. b.	Bryn Mawr.....	3,554	3,412	400.0	50.2	23.9	1900	Chicago, Ill.
21	216173	LKWM	Lkn.	Buccaneer.....	2,014	1,883	251.2	45.0	22.4	1918	Orange, Tex.
22	3747	KNHQ	Sc. b.	Buck Hdgo.....	916	847	195.0	31.8	17.0	1893	Noank, Conn.
23	210377	LKSP	Sch.	Burkland.....	700	649	170.4	35.9	10.4	1918	Milton, Fla.
24	3335		Sch.	Butcher Boy.....	10	9	50.0	14.4	2.8	1885	Cambridge, Md.
25	125908		Sch.	C. Virginia.....	6	5	42.4	10.5	2.8	1881	Crisfield, Md.
26	201433		Slp.	C. A. Parks.....	6	5	36.9	12.6	3.0	1904	Fairmount, Md.
27	127097	KMHV	Sch.	C. A. Thayer.....	452	300	150.0	30.0	11.8	1895	Fairhaven, Calif.
28	127291		Slp.	C. E. Spencer.....	6	6	40.0	13.0	2.8	1898	Orion, Md.
29	127604		Slp.	C. F. Bosman.....	9	9	43.9	15.4	3.7	1901	Pocomoke City, Md.
30	127455		Slp.	C. F. Richardson.....	9	9	43.0	15.4	3.5	1900	do.
31	5092		Sch.	C. H. Hackley.....	207	107	121.8	27.2	8.4	1868	Milwaukee, Wis.
32	127702		Slp.	C. L. Marie.....	7	7	40.0	15.1	2.9	1902	Wittman, Md.
33	126992	KLSQ	Sch.	C. S. Holmes.....	623	556	162.8	37.0	11.5	1893	Port Blakely, Wash.
34	127650		Slp.	C. W. Crockett.....	9	9	45.0	15.8	3.9	1902	Pocomoke City, Md.
35	127699		Slp.	C. W. Reamer.....	7	6	44.0	12.0	3.0	1902	Dreka, Va.
36	125178		Sch.	C. W. Willey.....	46	41	67.5	21.4	6.0	1873	Talbot County, Md.
37	128343		Slp.	C. and H. Elmer.....	11	10	35.2	15.2	4.0	1880	Fairton, N. J.
38	225578		Sch.	Caelique.....	20	20	50.0	15.8	8.3	1916	Grenada, British West Indies.
39	203447	KVPD	Sc. b.	Cacoosing.....	721	623	177.0	35.0	14.2	1906	Noank, Conn.
40	219918	LWKD	Sc. b.	Calbarien.....	288	271	120.2	31.0	8.8	1920	Tampa, Fla.
41	127573		Slp.	Calvert.....	7	7	36.0	14.5	2.6	1901	Cambridge, Md.
42	125927		Sc. b.	Candler.....	996	630	190.2	33.5	14.5	1872	Cleveland, Ohio.
43	125859	JTCN	Sch.	Canoe.....	213	200	111.5	27.1	10.5	1878	Bath, Mo.
44	201035	KTSV	Sch.	Camilla May Page.....	688	647	175.0	30.5	14.2	1905	do.
45	225293		Slp.	Candelotto.....	19	19	47.0	16.4	4.5	1925	Fajardo, P. R.
46	227136		Sch.	Candelaria.....	82	69	71.0	21.0	8.5	1927	Mayaguez, P. R.
47	127478		Slp.	Cannon.....	6	5	35.0	12.0	2.3	1900	Cambridge, Md.
48	128109		Sch.	Capula.....	41	39	65.0	18.4	6.6	1884	Baltimore, Md.
49	125930		Sch.	Cardora.....	50	53	74.1	22.6	6.7	1881	St. Michaels, Md.
50	127525	KQSN	Sc. b.	Cardenas.....	1,576	1,428	215.0	43.2	10.0	1901	Bath, Mo.
51	220236	LWSN	Sc. b.	Cardenas.....	307	298	135.0	30.0	9.2	1920	Tampa, Fla.
52	200737		Sch.	Caroy.....	31	21	67.0	19.0	5.1	1901	Dorchester, N. J.
53	210613		Slp.	Carlb.....	14	14	35.7	13.2	5.5	1915	St. Johns, Virgin Islands.
54	221366		Slp.	Cariba.....	5	5	25.4	11.8	4.2	1924	Culebra Island, P. R.
55	127590		Slp.	Carman.....	18	17	38.0	13.0	0.0	1883	Humacao, P. R.
56	225162		Slp.	Carman Maria.....	6	6	30.0	12.5	4.6	1926	Culebra Island, P. R.
57	221597		Slp.	Carnaval.....	10	10	32.2	13.9	5.4	1925	Puerto Real, P. R.
58	211002		Slp.	Caroline.....	9	8	37.0	13.7	2.4	1914	Port Royal, S. C.
59	221057	MDFR	Sc. b.	Caroline.....	2,301	2,170	267.3	40.0	23.0	1921	South Portland, Me.
60	126631		Sch.	Caroline Butler.....	49	47	68.0	23.0	6.8	1890	New London, Conn.
61	203515	KVPF	Sc. b.	CAUREBER.....	1,666	1,620	227.0	38.1	19.0	1906	Canaan, N. J.
62	126060		Sch.	Carrie.....	101	96	93.1	23.7	6.0	1882	Cambridge, Md.
63	126129		Sch.	Carrie.....	27	25	47.5	16.3	6.1	1887	Tottenville, N. Y.
64	126081		Sch.	Carrie L.....	75	71	83.8	25.1	6.4	1882	Church Creek, Md.
65	127681		Slp.	Carrie Meno.....	14	10	51.5	16.3	3.5	1902	Pocomoke City, Md.
66	127909		Sch.	Carrie Moore.....	28	26	61.5	17.5	5.2	1893	Baltimore, Md.
67	127269		Slp.	Carrie Price.....	7	7	30.5	11.3	3.5	1897	Hollands Island, Md.
68	128960		Sch.	Carroll.....	10	10	46.0	14.5	3.8	1893	Pocomoke City, Md.
69	210185	LVTW	Sc. b.	Carroll.....	1,281	1,210	228.0	38.0	19.1	1920	Baltimore, Md.
70	127601		Sch.	Carroll C.....	17	11	48.0	16.0	3.1	1901	Biloxi, Miss.

1 Formerly ^a British tm. Lucy R.
^b sch. Lucy II.
 1 Formerly sc. b. ^a British Drumellan.
^b British bk. Margaret Overman.

^a Fannie G. Warner.
^b Gill and Balrd.
^c Manchester and Hudson.

Sailing Vessels

Line No.	Service	Crew	Name of owner	Home port	Address of owner
1	Frt.	12	John de Loubs	New Bedford, Mass.	43 Thompson Street.
2	Frt.	4	C. W. Urohart	Savannah, Ga.	Liberty Bank Building.
3	Frt.	3	T. Preston Webster	Baltimore, Md.	2235 Boston Street.
4	Msc.	7	Cecll B. DeMille Pictures Corp. (Del.)(Calif.)	Los Angeles, Calif.	Culver City, Calif.
5	Oys.	12	Edgar B. Ulglin	Baltimore, Md.	1402 Poplar Place.
6	Frt.	3	Mrs. Hortensia Cousin	New Orleans, La.	La Combe, La.
7	Frt.	3	Jorge Irid Arias	San Juan, P. R.	Fajardo, P. R.
8	Frt.	4	Staples Transportation Co. (Me.)	Fall River, Mass.	404 Davol Street.
9	Frt.	12	Now England Maritime Co. (Me.)	Boston, Mass.	131 State Street.
10	Frt.	1	George L. Pruitt	Cape Charles, Va.	Tangler, Va.
11	Frt.	4	Itanon Gomez	San Juan, P. R.	Fajardo, P. R.
12	Frt.	11	Berstein & Jacobson (Me.)	Portland, Me.	28 Commercial Street.
13	Frt.	6	Brightle Transportation Co. (Ind.)	Chicago, Ill.	Mishigan City, Ind.
14	Frt.	9	Pendleton Bros. (Me.)	New York, N. Y.	15 Moore Street.
15	Frt.	3	Staples Transportation Co. (Me.)	Fall River, Mass.	404 Davol Street.
16	Frt.	4	Nephtune Line (Del.)	New York, N. Y.	25 Beaver Street.
17	Frt.	5	W. B. Vane	Cambridge, Md.	
18	Frt.	3	Antonio Perez Hernandez	San Juan, P. R.	Playa de Ponce, P. R.
19	Frt.	15	Joseph R. Andrade	New Bedford, Mass.	3203 Elm Street.
20	Frt.	9	Pittsburgh Steamship Co. (W. Va.)	Duluth, Minn.	Wolvin Building.
21	Pas.	23	Buccanera Club (N. Y.)	New York, N. Y.	25 West Forty-third Street.
22	Frt.	4	Thomas J. Howard	do.	1 Broadway.
23	Frt.	7	W. A. Avant	Apalachicola, Fla.	Care Gravo Brothers Lumber Co., Hoston, Fla.
24	Frt.	5	Murray Kaln	Cambridge, Md.	
25	Frt.	1	Calvin Stewart	do.	
26	Oys.	4	E. K. Parks	Crisfield, Md.	Fairmount, Md.
27	Cod.	43	Pacific Coast Codfish Co. (Wash.)	Seattle, Wash.	Pier 1.
28	Frt.	2	Harry T. Harrison	Cambridge, Md.	Pilghman, Md.
29	Oys.	1	E. N. Tyler	Crisfield, Md.	Rhodes Point, Md.
30	Oys.	1	A. F. Dizo	Cape Charles, Va.	Tangler, Va.
31	Frt.	6	W. M. Fielder	Tampa, Fla.	Filder and Mitchell.
32	Oys.	3	Albert W. Evans	Crisfield, Md.	Rhodes Point, Md.
33	Frt.	12	C. S. Holmes Shipping Co. (Wash.)	Seattle, Wash.	348 Kinneer Place.
34	Frt.	5	Emma C. Bradshaw	Crisfield, Md.	Broadway.
35	Oys.	4	Wm. L. Jones	do.	Chance, Md.
36	Frt.	4	Olin A. Leonard	Baltimore, Md.	Port Norris, Md.
37	Frt.	4	R. H. Willey	New York, N. Y.	51 Bennett Avenue, Arlington, N. J.
38	Pas.	6	H. O. Creque	St. Thomas, Virgin Islands.	
39	Frt.	3	Reading Co. (Pa.)	Philadelphia, Pa.	Reading Terminal.
40	Frt.	4	P. P. Cullbreath, Jr.	Tampa, Fla.	Stoval Building.
41	Oys.	1	Benjamin D. Aaron	Cambridge, Md.	112 Willis Street.
42	Frt.	3	Morcraft Transportation Corporation (Del.)	New York, N. Y.	17 Hattery Place.
43	Frt.	6	Charles C. Tronholm	Fall River, Mass.	170 Banks Street.
44	Frt.	8	E. M. Baird	New York, N. Y.	Floral Park, Long Island, N. Y.
45	Frt.	3	Jorge Irid Arias	San Juan, P. R.	Fajardo, P. R.
46	Frt.	6	Bartolomeo Cabanillas	do.	Mayaguez, P. R.
47	Oys.	2	David A. Messtek	Cambridge, Md.	124 Willis Street.
48	Frt.	3	Harry O. Campbell	Philadelphia, Pa.	Port Norris, N. J.
49	Frt.	3	Hiram G. Dudley	Baltimore, Md.	125 Light Street.
50	Frt.	5	Howard V. Redgate	Boston, Mass.	28 T. Wharf.
51	Frt.	4	P. P. Cullbreath, Jr.	Tampa, Fla.	Stoval Building.
52	Oys.	6	Walter J. Berry	Philadelphia, Pa.	Port Norris, N. J.
53	Frt.	5	Joseph Plinkett	St. Thomas, Virgin Islands.	Christiansted, Virgin Islands.
54	Frt.	3	Deep Water Fish Co. (P. R.)	San Juan, P. R.	
55	Frt.	3	Amorleo Andriani	do.	
56	Frt.	3	Jose Fuentes	do.	Fajardo, P. R.
57	Frt.	3	Jose Rodriguez Perez	do.	Culebra Island, P. R.
58	Frt.	2	Chatham Oyster Co. (Ga.)	Beaufort, S. C.	Puerto Real, Vieques Island, P. R.
59	Frt.	6	P. Dougherty Co. (Md.)	Baltimore, Md.	Box 319.
60	Frt.	2	O. A. Gilbert	Boston, Mass.	Hearst Tower Building.
61	Frt.	5	P. F. Martin Barge Corporation (Del.)	Boston, Mass.	69 State Street.
62	Frt.	4	John E. Clark	Philadelphia, Pa.	111 Walnut Street.
63	Frt.	1	Parker J. Hall	Baltimore, Md.	1163 Rivershlo Avenue.
64	Frt.	4	T. Preston Webster	Belfast, Me.	Sandy Point, Me.
65	Frt.	2	Kelly Watson	Baltimore, Md.	2235 Boston Street.
66	Frt.	7	T. Preston Webster	Washington, N. C.	Lowland, N. C.
67	Frt.	3	Charles L. Faulkner, Jr.	Baltimore, Md.	2335 Boston Street.
68	Oys.	1	Mance Drummond	Cambridge, Md.	Avalon, Md.
69	Frt.	4	T. J. Hooper	Beedsville, Va.	Colonial Beach, Va.
70	Frt.	6	John F. Joullfan	Baltimore, Md.	Catonsville, Md.
				Gulfport, Miss.	Lakoshere, Miss.

1 Formerly *in* sch. Brunhilde.
 2 British sc. y. Brunhilde.
 3 Formerly Gas. City of Beaufort.

4 Formerly *in* British schooner Victor M. E. Leonard.
 5 Schooner Victor M. E. Leonard.
 6 Formerly Danish slp. Carlh.
 7 Formerly sc. b. Number Twenty-Five.

Sailing Vessels

Line No.	Official No.	Signal letters	Rtg	Name of vessel	Tonnage		Register dimensions			When built	Where built
					Gross	Net	Length	Breadth	Depth		
1	127211		Slp.	Carrol Todd	6	6	39.7	12.9	3.0	1897	Hollands Island, Md.
2	211880		Slp.	Casano	9	8	30.6	13.7	2.3	1913	Port Royal, S. C.
3	127589		Slp.	Catherine	12	12	49.5	15.5	4.2	1901	Pocomoke City, Md.
4	209260		Sch.	Catherine	51	51	65.2	22.1	6.1	1911	Solomons, Md.
5	217043	LNOM	Sch.	Catherine G. Scott	739	674	174.6	35.6	15.2	1918	Biddleford, Me.
6	126673		Sch.	Cecelia	47	44	60.3	21.2	6.0	1890	Chestertown, Md.
7	5982		Sch.	Cecelia B. Sheppard	29	18	52.8	19.2	4.8	1870	Dorchester, N. J.
8	127385		Sch.	Cecl	11	7	49.6	15.6	4.5	1879	Mount Pleasant, N. C.
9	215031	LHCJ	So. b.	Cecilia M. Dunlap	835	793	198.7	32.2	19.5	1896	Whitehaven, England
10	126244		Sch.	Cecile Delpit	29	18	56.2	20.7	4.0	1884	Madisonville, La.
11	127484		Slp.	Cecrops	7	7	36.5	13.6	2.7	1900	Hoopers Island, Md.
12	125415	JRCM	Bkn.	Centennial	1,286	1,138	190.4	38.0	21.0	1875	East Boston, Mass.
13	127059		Sch.	Champion Splitter	21	12	57.2	19.5	4.5	1894	Jordan City, Miss.
14	211669		Sch.	Charles Brown	72	64	70.0	10.5	8.2	1904	Japan
15	126910		Sch.	Chas. Feahney	21	18	49.7	20.0	4.1	1893	Bayou Taha, Miss.
16	127253	KNLF	Sch.	Charles Nelson	688	603	198.5	37.8	12.8	1898	Alameda, Calif.
17	120164	KBSL	Sch.	Charles C. Lister	280	260	127.0	33.0	9.3	1883	Millford, Del.
18	217316	LPCQ	Sch.	Charles D. Stamford	714	627	183.4	37.2	13.3	1931	Brewer, Me.
19	126702	KJCK	Bkn.	Charles F. Crocker	860	769	204.0	40.0	15.0	1890	Alameda, Calif.
20	201265	KTIII	So. b.	Charles F. Prichard	861	753	190.0	35.3	10.1	1904	Bath, Me.
21	126071	JVRT	Sch.	Chas. G. Joyce	122	116	97.9	20.9	7.0	1882	Baltimore, Md.
22	125551		Sch.	Charles H. Gibson	43	30	67.4	20.8	6.4	1876	Oxford, Md.
23	127597	KRJV	Sch.	Charles H. Kluck	522	444	150.3	35.0	12.0	1901	Noank, Conn.
24	215662	LJBN	Sch.	Charles H. Macdowell	1,325	1,150	205.8	41.5	19.6	1917	Jacksonville, Fla.
25	125605		Sch.	Charles H. Richardson	53	51	66.8	22.3	5.7	1877	St. Michaels, Md.
26	202252		So. b.	Charles H. Shaw	698	628	159.0	31.5	10.0	1905	Newburgh, N. Y.
27	222139	MDSH	So. b.	Charles J. Hooper	2,217	2,131	267.3	46.0	23.0	1922	Stamford, Conn.
28	126970		Sch.	Charles J. Strling	60	57	61.0	22.0	4.5	1893	Millford, Del.
29	215086	LHDM	Sch.	Charles A. Struven	632	562	171.2	37.0	13.2	1917	Pocomoke City, Md.
30	125971		Sch.	Charles P. Finney	41	39	65.6	21.9	5.0	1881	Finney's Wharf, Va.
31	126821	KLDC	Sch.	Charles R. Wilson	345	328	150.0	35.0	11.0	1891	Fairhaven, Calif.
32	123381		Sch.	Charles T. Deuchamp	10	6	52.0	14.0	3.0	1896	Somerset County, Md.
33	220665	MBPL	So. b.	Charles W. Baird	2,204	2,118	267.3	46.0	23.6	1910	Mariners Harbor, N. Y.
34	5380	JHPN	Slp.	Charles W. Morgan	313	298	105.6	27.7	17.0	1841	New Bedford, Mass.
35	127575		Slp.	Charlotte	7	7	42.0	13.7	2.9	1901	Hudson, Md.
36	6559		Sch.	Charry M.	11	11	37.6	13.0	4.2	1860	Moriches, N. Y.
37	127720		Sch.	Chase	7	7	40.8	11.5	2.5	1903	Morehead City, N. C.
38	126091		Sch.	Chasseur	21	14	56.2	19.6	4.0	1882	Blox, Miss.
39	209563	LCIJ	So. b.	Chatham	1,812	1,581	263.5	41.3	19.7	1912	Bath, Me.
40	211787	LJHN	So. b.	Chelaw	944	922	181.4	40.0	15.4	1913	Wilmington, Del.
41	218878	LRRQ	So. b.	Chelsen	1,327	1,169	231.0	38.5	18.7	1919	Bath, Me.
42	126855		So. b.	Chenango	671	613	158.2	33.8	15.8	1801	Noank, Conn.
43	210481	LVTY	So. b.	Chenango	2,150	2,019	268.0	44.6	23.2	1919	Mariners Harbor, N. Y.
44	126698		Sch.	Cherso	18	17	45.3	17.2	3.7	1890	Wolf River, Miss.
45	203702		Sch.	Chester	25	10	69.0	10.7	4.7	1900	Bay St. Louis, Miss.
46	125090		Sch.	Chesterfield	60	63	79.6	22.4	5.3	1878	Talbot County, Md.
47	127703		Sch.	Chlefinu	2,701	2,602	342.0	46.0	21.6	1902	West Bay City, Mich.
48	218978	LJQK	Sch.	Chlquitmala	700	615	176.3	36.1	14.2	1918	Portland, Ore.
49	33890		Sch.	City of Grand Haven	200	100	127.0	26.0	9.0	1872	Grand Haven, Mich.
50	126138	KBEN	Sch.	City of Papete	359	370	115.6	32.1	12.6	1883	Fairhaven, Calif.
51	214608	LFWC	Sch.	City of Portland	1,806	1,660	270.0	48.3	19.1	1910	Sauvies Island, Ore.
52	125470	JRMP	Bkn.	City of Sydney	2,603	2,600	330.0	40.2	20.6	1875	Chester, Pa.
53	125855		Slp.	Clara	9	9	40.0	13.6	3.2	1880	Dorchester County, Md.
54	126878		Slp.	Clara	8	5	29.6	13.9	4.0	1892	Greenwich, N. J.
55	215116		Sch.	Clara Beatrice	29	18	50.7	20.0	4.2	1917	Bay St. Louis, Mo.
56	125714		Slp.	Clara Bell	10	10	36.0	13.0	3.9	1879	Port Jefferson, N. Y.
57	127591		Slp.	Clara Dunnoek	9	7	44.3	14.5	3.1	1901	Golden Hill, Md.
58	126242		Sch.	Clara Garrett	42	32	65.8	20.7	5.7	1884	Pocomoke City, Md.
59	126870		Sch.	Clara B. Kennard	79	75	77.3	25.2	9.3	1890	North Weymouth, Mass.
60	126560		Sch.	Clarence J. Fillmore	410	389	161.2	31.0	10.3	1889	West Bay City, Mich.
61	126588		Sch.	Clarence and Eva	10	9	45.3	14.4	3.2	1889	Cambridge, Md.
62	205726		Slp.	Clarence Crockett	9	7	44.6	14.7	3.0	1903	Deep Creek, Va.
63	126084	KLBI	Sch.	Clarence A. Holland	200	179	126.5	23.0	8.2	1893	Bethel, Del.
64	209266		Slp.	Claud W. Somers	8	8	42.6	14.0	3.0	1911	Youngs Creek, Va.
65	127692		Sch.	Claudia	113	79	97.0	24.6	10.4	1902	Chattester, Mass.
66	126314		Sch.	Clement Travers	85	81	85.9	23.8	7.0	1885	Matthews County, Va.
67	205045	KWNL	So. b.	Cleona	959	869	193.2	35.0	17.6	1908	Noank, Conn.
68	205691		Slp.	Clyford Oscar	15	12	49.8	16.7	4.0	1908	Deals Island, Md.
69	127377		Slp.	Clyde	14	10	37.0	16.1	3.8	1890	Shipyard, Ga.
70	207355	LWKN	So. b.	Condale	831	733	182.8	35.0	14.7	1910	Noank, Conn.

1 Formerly sch. Joro G. Shaw.

1 Formerly Norwegian bk. Parknook.

Sailing Vessels

565

Line No.	Service	Crew	Name of owner	Home port	Address of owner
1	Frt.	4	Brady R. McKay	Annapolis, Md.	Airedale, Md.
2	Frt.	2	Chatham Oyster Co. (Ga.)	Beaufort, S. C.	Box 310.
3	Oys.	4	Andrew S. Tyler	Crisfield, Md.	Ewell, Md.
4	Frt.	9	Joseph C. Webster	Annapolis, Md.	Solomons, Md.
5	Frt.	9	L. A. Scott	Mobile, Ala.	215 Staples Powell Building.
6	Frt.	3	Wado Haynes	Newport News, Va.	Harcum, Va.
7	Frt.	1	Edward F. Cox	Reedville, Va.	Colonial Beach, Va.
8	Frt.	10	W. S. Rleece	Washington, N. C.	Lowland, N. C.
9	Frt.	3	Kingston Holding Corporation (N. Y.)	New York, N. Y.	143 Liberty Street.
10	Frt.	3	Bernard Delpit	New Orleans, La.	Madisonville, La.
11	Oys.	2	J. A. Hudson	Reedville, Va.	Mundy Point, Va.
12	Frt.	10	First National Production Corporation (Del.)	Los Angeles, Calif.	First National Studios, Burbank, Calif.
13	Frt.	3	Sea Food Co. (Miss.)	Gulfport, Miss.	Biloxi, Miss.
14	Fsh.	4	Olaf C. Olson	Los Angeles, Calif.	Redondo Beach, Calif.
15	Frt.	2	Biloxi Canning and Packing Co. (Miss.)	Gulfport, Miss.	Biloxi, Miss.
16	Frt.	11	Charles Nelson Co. (Calif.)	San Francisco, Calif.	230 California Street.
17	Frt.	5	Wm. C. Hold	New York, N. Y.	Java and Provost Streets (B.).
18	Frt.	8	Walter Wrightson	Mobile, Ala.	Ashland Place.
19	Mso.	11	Tom White	Los Angeles, Calif.	Hollywood, Calif.
20	Frt.	4	P. F. Martin Hargo Corporation (Del.)	Philadelphia, Pa.	111 Walnut Street.
21	Frt.	12	C. C. Paul & Co.	Baltimore, Md.	Stowart Building.
22	Oys.	6	Augustus J. Meerwald	Philadelphia, Pa.	South Dennis, N. J.
23	Frt.	6	Carlos Barry	New London, Conn.	61 State Street.
24	Frt.	11	Planters Transportation Co. (Ind.)	Chicago, Ill.	111 West Jackson Boulevard.
25	Frt.	3	Nathan W. Todd	Baltimore, Md.	20 North Kenwood Avenue.
26	Frt.	3	Larnie B. Shaw	Philadelphia, Pa.	133 South Fourth Street.
27	Frt.	4	Eastern Transportation Co. (Del.)	Wilmington, Del.	Ford Building.
28	Frt.	2	William MelDaniel	New York, N. Y.	City Island, N. Y.
29	Frt.	8	Charles M. Struven	Baltimore, Md.	114 South Frederick Street.
30	Frt.	5	William L. Muir	do.	232 Boston Street.
31	Cod.	40	J. E. Shelds	Seattle, Wash.	Pier 1.
32	Frt.	2	A. P. Stokes	Newport News, Va.	Hayes Store, Va.
33	Frt.	7	United States Gypsum Transportation Co. (N. Y.)	New York, N. Y.	17 State Street.
34	Whl.	27	Whaling Enshrined (Mass.)	New Bedford, Mass.	South Dartmouth, Mass.
35	Oys.	4	Somers H. Hand	Philadelphia, Pa.	93 Irying Street, Bridgeton, N. J.
36	Frt.	4	Lovatt Ferguson	Tampa, Fla.	Tarpon Springs, Fla.
37	Frt.	1	H. F. Gaskill	Washington, N. C.	Holuckon, N. C.
38	Frt.	3	John F. Jullian	Gulfport, Miss.	Lakeshore, Miss.
39	Frt.	4	Staples Transportation Co. (Mo.)	Fall River, Mass.	404 Davol Street.
40	Frt.	3	Emory Sexton	New York, N. Y.	35 South William Street.
41	Frt.	4	Southern Transportation Co. (N. J.)	Philadelphia, Pa.	Commercial Trust Building.
42	Frt.	2	Atlantic Coast Transportation Co. (Del.)	New York, N. Y.	11 Broadway.
43	Frt.	12	Southern Transportation Co. (N. J.)	Philadelphia, Pa.	Commercial Trust Building.
44	Frt.	2	Peerless Products Co. (La.)	Gulfport, Miss.	Bay St. Louis, Miss.
45	Frt.	3	do.	do.	do.
46	Frt.	3	Roy E. Roberts	Baltimore, Md.	Foot Falls Street.
47	Frt.	8	Davidson Steamship Co. (Minn.)	Duluth, Minn.	Bay City, Mich.
48	Frt.	8	Primitivo Grau	San Juan, P. R.	Mayaguez, P. R.
49	Frt.	3	Orin W. Angwall	Milwaukee, Wis.	Marquette, Wis.
50	Cod.	7	Alaska Codfish Co. (Calif.)	San Francisco, Calif.	15 Steuart Street.
51	Frt.	11	Jennie H. Ladew	New York, N. Y.	281 Linden Avenue, Englewood, N. J.
52	Frt.	17	Notern Fisheries (Wash.)	San Francisco, Calif.	141 Clay Street.
53	Oys.	6	Preston C. Hishaw	Cambridge, Md.	Byrn Street.
54	Oys.	3	Jacob Burnlight	Philadelphia, Pa.	Dividing Creek, N. J.
55	Oys.	5	Biloxi Canning and Packing Co. (Miss.)	Gulfport, Miss.	525 East Howard Avenue, Biloxi, Miss.
56	Frt.	2	Harry Brown	Bridgeport, Conn.	
57	Oys.	3	Samuel S. Webster	Crisfield, Md.	Deal Island, Md.
58	Frt.	3	B. T. Harrison	Cambridge, Md.	Tilghman, Md.
59	Frt.	2	Lewis A. Eaton	Belfast, Me.	Stonington, Me.
60	Frt.	6	E. B. Foss, estate of	Port Huron, Mich.	Bay City, Mich.
61	Oys.	6	James M. Lewis, Jr.	Cambridge, Md.	Wingate, Md.
62	Frt.	7	E. X. Ross	Washington, N. C.	Holliston, N. C.
63	Frt.	4	H. B. White	Crisfield, Md.	Salisbury, Md.
64	Oys.	4	Curvin Evans	do.	Ewell, Md.
65	Frt.	7	Antono F. Sylvia	New Bedford, Mass.	274 Orchard Street.
66	Frt.	4	T. Preston Webster	Baltimore, Md.	2235 Boston Street.
67	Frt.	4	Reading Co. (Pa.)	Philadelphia, Pa.	Reading Terminal.
68	Oys.	4	Merrill T. Evans	Crisfield, Md.	130 Maryland Avenue.
69	Frt.	2	Chatham Oyster Co. (Ga.)	Beaufort, S. C.	Savannah, Ga.
70	Frt.	3	Lehigh Coal & Navigation Co. (Pa.)	New York, N. Y.	143 Liberty Street.

† Formerly Japanese sch. Tokai Maru.

‡ Formerly so. b. Ampero.

Sailing Vessels

Line No.	Offical No	Signal letters	Rig	Name of vessel	Tonnage		Register dimensions			When built	Where built
					Gross	Net	Length	Breadth	Depth		
1	213727	LFQB	Sc. b.	COASTWISE	1,432	1,328	226.1	35.3	21.6	1892	Maryport, England...
2	201844	KWLT	Sc. b.	Cocalco	956	869	193.2	35.0	17.0	1907	Noank, Conn.
3	216477	LKWJ	Sc. b.	Cohansey	807	734	179.2	34.7	15.6	1918	Baltimore, Md.
4	221605	MDCW	Sc. b.	Cohasset	2,226	2,142	267.3	46.3	23.0	1921	Noank, Conn.
5	128856	Sc. b.	Conocton	671	643	168.2	33.8	15.8	1891	do.
6	127760	Sch.	Coler	7	5	42.0	12.0	2.5	1903	Beaufort, N. C.
7	217923	LNFR	Sc. b.	Col. Keith	884	820	179.7	41.5	14.3	1918	Westlake, La.
8	126110	Sch.	Col. Lt. Johnson Colton	10	9	56.0	12.2	4.1	1886	Solomons Island, Md.
9	150921	Sch.	Colpet	1,046	994	211.0	35.0	16.0	1893	West Bay City, Mich.
10	127375	Slp.	Columbla	7	7	39.5	14.6	3.4	1899	Fairmount, Md.
11	127441	Slp.	Columbia	9	9	45.0	15.0	30.0	1900	Pocomoke City, Md.
12	125285	Sch.	Columbia F. C.	49	46	79.0	22.8	6.3	1874	Mundy Point, Va.
13	223305	Slp.	Cometa	9	9	36.3	12.6	3.8	1923	Rio Grande, P. R.
14	127464	KQIB	Sch.	Commerce	658	621	184.0	38.0	13.0	1900	Alameda, Calif.
15	220572	MBJW	Sch.	Commodore	1,520	1,339	232.0	45.0	18.8	1919	Seattle, Wash.
16	127607	Sch.	Concordia	17	10	46.9	10.2	3.6	1902	Biloxi, Miss.
17	213647	Sch.	Condalaura	22	14	55.0	19.0	3.0	1916	Pascagoula, Miss.
18	109456	KDQB	Sc. b.	Conemaugh	1,774	1,714	251.0	40.5	24.3	1879	Liverpool, England...
19	201692	KWJR	Sc. b.	Conowago	956	869	193.2	35.0	17.0	1907	Noank, Conn.
20	2072	JRCT	Sc. b.	Connewit	1,690	1,620	280.0	38.1	20.2	1876	Wilmington, Del.
21	210140	LJWS	Bkn.	Conqueror	1,395	1,221	231.4	43.5	18.0	1918	Redph, Calif.
22	127175	Sch.	CONSTITUTION	3,832	3,623	451.7	41.2	22.3	1897	Superior, Wis.
23	218580	LSCN	Sch.	Copperfield	691	580	172.5	36.0	14.1	1919	Chickasaw, Ala.
24	127226	Sch.	Coru	9	7	35.8	13.1	3.2	1897	Calcasieu Pass, La.
25	126812	Slp.	Cora A. Baker	8	6	36.0	14.0	3.7	1891	Chincoteague, Va.
26	127634	KRFC	Sch.	Cora F. Cressy	2,499	2,089	273.0	45.4	27.9	1902	Bath, Me.
27	100581	KLWR	Sch.	Corapeake	234	222	131.8	23.9	8.8	1894	Bethel, Del.
28	205885	Slp.	Corlie S.	7	6	43.0	14.0	3.0	1908	Cashville, Va.
29	127172	Sc. b.	CONPOVA	3,180	2,861	352.0	44.2	21.8	1897	Chicago, Ill.
30	125268	Sch.	Corsica	68	63	77.6	23.2	5.1	1874	St. Michaels, Md.
31	211433	LDCG	Sch.	Courtney C. Honck	1,627	1,357	218.9	42.7	21.0	1913	Bath, Me.
32	127180	Sch.	Crete	2,683	1,010	288.0	41.6	10.1	1897	West Bay City, Mich.
33	201673	KTPH	Sc. b.	Cumru	1,780	1,672	259.0	37.0	20.0	1905	Noank, Conn.
34	218317	LRPV	Sc. b.	Cutter	1,322	1,170	230.6	43.0	10.6	1919	Maclias, Mo.
35	208190	Sch.	D. J. Ward	82	66	88.7	23.8	6.4	1910	Salisbury, Md.
36	222559	Sch.	D. L. S.	31	21	63.0	19.2	4.1	1922	Pascagoula, Miss.
37	157523	Slp.	D. W. White	6	6	38.4	12.3	3.2	1898	Deal Island, Md.
38	167251	Slp.	Daisy M. Tall	10	9	42.2	15.3	3.3	1889	Madison, Md.
39	202745	Sch.	Dato	11	11	45.0	13.0	4.5	1905	Atlanta, N. C.
40	33274	LHQC	Sc. b.	DALLAS	1,148	1,148	201.0	36.0	22.0	1892	Superior, Wis.
41	221501	Sch.	Dalmacia	43	31	62.5	20.6	4.6	1923	Pascagoula, Miss.
42	167323	Sch.	Dan	22	21	68.6	17.0	4.7	1891	St. Michaels, Md.
43	167926	Sch.	Daniel Sharp	20	13	46.3	16.5	4.4	1881	Hridgeton, N. J.
44	6565	Sch.	Daniel Tompkins	70	75	80.5	25.5	5.5	1867	Stony Point, N. Y.
45	157631	Slp.	Danville	7	7	38.1	13.7	2.9	1901	Hudson, Md.
46	212110	LDMW	Sc. b.	Darien	911	922	181.4	40.0	15.4	1914	Wilmington, Del.
47	167230	Slp.	Dart	11	6	38.2	11.0	3.0	1888	Goshen, N. J.
48	221935	MDLN	Slp.	DAVID DOLLAR	2,832	2,680	299.5	45.1	21.7	1893	Liverpool, England...
49	167627	Sch.	David Goldstrom	21	20	62.2	17.9	5.1	1901	Orlole, Md.
50	106359	Sch.	David Robbins, sr.	45	27	63.9	20.3	6.5	1885	Hallmore, Md.
51	157470	Sch.	Defender	10	10	41.0	12.6	3.0	1902	Smyrna, N. C.
52	214295	LGCS	Sc. b.	Delaware	1,371	1,257	228.7	40.0	10.0	1916	Wilmington, Del.
53	216020	Slp.	Della	9	9	31.0	13.2	6.2	1918	Vleques, P. R.
54	157553	Slp.	Della Griffin	5	5	37.5	12.8	3.0	1899	Hollands Island, Md.
55	201368	Slp.	Delma W.	6	6	39.8	13.3	2.8	1904	Orlole, Md.
56	157431	KMJD	Sc. b.	Devon	721	607	174.0	35.3	14.3	1895	Bath, Me.
57	157681	Slp.	Dew Drop	8	7	40.5	12.7	3.3	1902	Chesconneses, Va.
58	216351	LKRP	Sch.	Dewitt Brown	1,325	1,169	295.8	41.5	10.0	1918	Jacksonville, Fla.
59	157550	Slp.	Dewey	6	6	42.8	13.7	2.8	1898	Deal Island, Md.
60	157574	KPWII	Bk.	Diamond Head	1,012	952	191.2	31.2	20.2	1896	London, England
61	221273	NICSV	Sc. b.	Dirty Moore	462	397	137.9	31.1	12.1	1921	Pensacola, Fla.
62	157180	Slp.	Diver	141	137	89.0	28.2	7.5	1886	Noank, Conn.
63	157018	Sch.	Dixie	17	10	48.1	15.3	5.5	1889	Beverly, Mass.
64	206914	Slp.	Dolphin	12	8	36.4	15.2	2.9	1901	Montgomery, Ga.
65	236126	Sch.	Dolphin	6	6	32.5	10.7	4.3	1903	Roanoke, Wis.
66	209232	Slp.	Donna Forester	21	18	65.0	18.3	5.2	1911	Orlole, Md.
67	215761	LJFP	Bk.	Don	848	782	195.7	32.9	10.1	1877	Glasgow, Scotland
68	157460	Slp.	Dora Hull	7	5	39.0	13.3	3.1	1896	Fairmount, Md.
69	218055	LTFID	Sch.	Doris Hamlin	1,063	900	200.5	33.8	18.5	1919	Harrington, Me.

(a) British bk. Wythop. * Formerly sc. b. Atlas.
 (b) British bk. Carrymount. * Formerly sc. b. (a) Hrushear.
 (c) Italian bk. Rosula. * Formerly sc. b. (b) Lone Star.
 (a) Palslay. * Formerly sch. Ivy Blades.
 (b) Richard Datsy. † Formerly sc. b. Cordova.
 (a) Blatind. * Formerly sch. Elijah S. Adkins.

Sailing Vessels

567

Line No.	Service	Crew	Name of owner	Home port	Address of owner
1	Frt.	5	Slipsey Barge & Towing Co. (La.)	New Orleans, La.	Pero Marquette Building.
2	Frt.	4	Reading Co. (Pa.)	Philadelphia, Pa.	Reading Terminal.
3	Frt.	3	do.	do.	Do.
4	Frt.	5	Eugene W. Fry	do.	Commercial Trust Building.
5	Frt.	3	J. S. Packard Dredging Co. (N. J.)	Providence, R. I.	1004 Turks Head Building.
6	Frt.	2	Alfred Potter	Washington, N. C.	Lowland, N. C.
7	Frt.	4	Gulf Export & Transportation Co. (Tex.)	Port Arthur, Tex.	Beaumont, Tex.
8	Frt.	4	Robert M. Pyno	Cambridge, Md.	Oxford, Md.
9	Frt.	8	C. D. Secord	Buffalo, N. Y.	33 Naylor Building.
10	Frt.	4	Hurry W. Parks	Crisfield, Md.	Farmount, Md.
11	Frt.	1	Walter Weber	Cambridge, Md.	Fairbank, Md.
12	Frt.	3	L. W. Courtney	Reedville, Va.	Mundy Point, Va.
13	Frt.	3	Julio Fuertes Cruz	San Juan P. R.	51 Altos Carretera, Catana, P. R.
14	Frt.	9	Sanders & Kirchwann	San Francisco, Calif.	American National Bank Building.
15	Frt.	11	Lowers & Cooke (Hawaii)	Honolulu, Hawaii	169 South King Street.
16	Frt.	3	Mrs. Fannie Kennedy	Gulfport, Miss.	Biloxi, Miss.
17	Frt.	3	Bozo Bartcov	do.	do.
18	Tnk.	10	Gulf Refining Co. (Tex.)	Port Arthur, Tex.	West Port Arthur, Tex.
19	Frt.	5	Reading Co. (Pa.)	Philadelphia, Pa.	Reading Terminal.
20	Tnk.	10	Westwego Petroleum Barge Line (La.)	New Orleans, La.	Union Indemnity Building.
21	Frt.	13	Hindolph Investment Co. (Calif.)	San Francisco, Calif.	230 California Street.
22	Frt.	10	Pringle Barge Line Co. (Ohio)	Cleveland, Ohio	Rockefeller Building.
23	Frt.	7	Copperfield Shipping Co. (Ala.)	Mobile, Ala.	do.
24	Tow.	2	Frank Porlingon	Lake Charles, La.	Motor House A, care Jos. Cormier.
25	Coal.	1	Thomas A. Roberts	Boston, Mass.	South Boston, Mass.
26	Frt.	11	J. W. Harrower	do.	14 High Street, Plymouth, N. H.
27	Frt.	4	B. Wm. Bramble	Baltimore, Md.	2916 East Baltimore Street.
28	Frt.	5	J. B. Bradshaw	Cambridge, Md.	Fairbank, Md.
29	Frt.	8	Detroit Sulphite Transportation Co. (Mich.)	Detroit, Mich.	Jefferson Avonno.
30	Frt.	4	M. M. Larrimore	Baltimore, Md.	Centerville, Md.
31	Frt.	10	Crowell & Thirlow (Mo.)	Boston, Mass.	do.
32	Frt.	8	Gravel Products Corporation (N. Y.)	Buffalo, N. Y.	78 Perry Street.
33	Frt.	5	Reading Co. (Pa.)	Philadelphia, Pa.	Reading Terminal.
34	Frt.	6	Southern Transportation Co. (N. J.)	do.	Commercial Trust Building.
35	Frt.	3	William P. Ward	Crisfield, Md.	Salisbury, Md.
36	Fsh.	3	Joseph Lawrence	Gulfport, Miss.	Biloxi, Miss.
37	Oys.	3	D. W. White	Crisfield, Md.	Wenona, Md.
38	Oys.	2	Addison R. Larrimore, jr.	Cambridge, Md.	Avonon, Md.
39	Frt.	2	James W. Hamilton	Beaufort, N. C.	Sea Level, N. C.
40	Tnk.	0	Westwego Petroleum Barge Line (La.)	New Orleans, La.	Union Indemnity Building.
41	Fsh.	7	Antleleh Packing Co. (Miss.)	Gulfport, Miss.	Biloxi, Miss.
42	Frt.	2	George Ayres	Baltimore, Md.	Rock Hall, Md.
43	Oys.	5	Daniel H. Erickson	Philadelphia, Pa.	Leesburg, N. J.
44	Frt.	5	E. A. Fisher	Perth Amboy, N. J.	Jayerville, N. J.
45	Frt.	4	Lucy E. Cannon	Cambridge, Md.	do.
46	Frt.	3	Emory Sexton	New York, N. Y.	35 South William Street.
47	Oys.	3	William A. Veal	Philadelphia, Pa.	Dividing Creek, N. J.
48	Frt.	20	Robert Dollar Co. (Calif.)	San Francisco, Calif.	Robert Dollar Building.
49	Oys.	3	E. Thomas Somers	Cape Charles, Va.	Bloxom, Va.
50	Oys.	0	David T. Robbins	Philadelphia, Pa.	Port Norris, N. J.
51	Frt.	2	Len Hamilton	New Bern, N. C.	do.
52	Frt.	3	P. Dougherty Co. (Md.)	Baltimore, Md.	Hearst Tower Building.
53	Frt.	3	United Porto Rican Sugar Co. (P. R.)	San Juan, P. R.	Caguas, P. R.
54	Oys.	1	Walter W. Duncan	Crisfield, Md.	Holland Island, Md.
55	Frt.	4	D. W. White	do.	Deal Island, Md.
56	Frt.	4	Morecraft Transportation Corporation (Del.)	New York, N. Y.	17 Battery Place.
57	Frt.	1	Henry P. Parks	Cape Charles, Va.	Tungler, Va.
58	Frt.	10	Traders Transportation Co. (Ind.)	Chicago, Ill.	111 West Jackson Boulevard.
59	Oys.	3	John S. Price	Crisfield, Md.	Chance, Md.
60	Tnk.	5	General Petroleum Corporation (Del.)	Seattle, Wash.	1325 Dexter Horton Building.
61	Frt.	3	John A. Merritt & Co.	Pensacola, Fla.	804 Palafox Street.
62	Frt.	1	T. A. Scott Co. (Conn.)	New London, Conn.	Pequot Avenue.
63	Fsh.	2	Edward C. Brigham	Houeester, Mass.	7 Wiley Street.
64	Frt.	2	Chatham Oyster Co. (Ga.)	Beaufort, S. C.	Box 319.
65	Frt.	2	Anthony Curtiss	Grand Haven, Mich.	South Haven, Mich.
66	Frt.	5	Silas Rodney Webster	Baltimore, Md.	2208 Boston Street.
67	Frt.	12	Horace Turner	Mobile, Ala.	Turner Terminals.
68	Oys.	4	Annie M. Lattimer	Crisfield, Md.	Farmount, Md.
69	Frt.	0	New England Maritime Co. (Me.)	Boston, Mass.	131 State Street.

1 Formerly (a) brg. 127,
 (b) sch. b. Jeanie.
 (a) Norwegian bk. Prince Robert.
 (b) German ship, Thielbek.
 (c) British ship, Thielbek.
 (d) ship, Thielbek.

11 Formerly sch. Admiral.
 11 Formerly British ship, Gainsborough.
 11 Formerly Norwegian bk. Doon.

Sailing Vessels

Line No.	Official No.	Signal letters	Rig	Name of vessel	Tonnage		Register dimensions			When built	Where built
					Gross	Net	Length	Breadth	Depth		
1	86359	KMTF	Sch.	Dorothy	887	758	163.5	38.2	15.7	1896	Bath, Mo.
2	202501		Slp.	Dorothy	10	8	47.8	15.7	3.6	1905	Deal Island, Md.
3	220005	LWNR	Sch.	Dorothy H. Sterling	2,520	2,350	267.0	46.0	25.2	1920	Portland, Ore.
4	220837	MBWN	Sc. b.	Dover	2,228	2,129	267.3	46.0	23.6	1920	Newington, N. H.
5	167407	KMGF	Sc. b.	Draper	855	823	192.3	34.7	16.0	1894	Noank, Conn.
6	211042		Slp.	Dreadnought	20	15	40.5	13.8	5.4	1914	Bluffton, S. C.
7	219412	LYDR	Sc. b.	Druid Hill	1,251	1,210	228.0	38.0	10.1	1910	Baltimore, Md.
8	216323	LIHK	Sch.	Dunham Wheeler	1,020	1,765	254.5	44.2	23.0	1917	Bath, Mo.
9	213023	LDWQ	Sbp.	Dunsvare	2,140	2,014	277.8	41.8	24.4	1891	Port Glasgow, Scot-land.
10	210255	LCMH	Sch.	Dustin G. Cressy	802	726	182.3	38.2	15.0	1912	Bath, Mo.
11	218564	LSRC	Sc. b.	Dykes	2,072	1,631	306.8	60.2	20.3	1919	Baltimore, Md.
12	135534		Sch.	E. A. Cranmer	17	17	41.6	17.3	6.0	1881	Greenbank, N. J.
13	135516	JVKQ	Sc. b.	E. B. Sutton	1,819	1,686	227.8	41.8	24.2	1881	Bath, Mo.
14	207992		Slp.	E. C. Collier	19	14	52.0	17.0	4.3	1910	Deal Island, Md.
15	136711		Slp.	E. M. Hubbard	8	8	41.0	13.5	2.9	1883	Hindson, Md.
16	121613	LDRK	Bkn.	E. R. Sterling	2,577	2,351	308.2	42.9	25.1	1898	Belfast, Ireland
17	135017		Sch.	E. S. Johnson	90	71	88.5	24.0	7.3	1882	Baltimore, Md.
18	136010		Sch.	E. S. Wilson	44	42	69.4	20.8	6.0	1888	Madison, Md.
19	136086		Sch.	E. T. Muce	7	7	49.0	11.5	3.0	1889	Dorchester, County, Md.
20	220338		Slp.	Eagle	25	18	31.0	16.0	6.0	1914	St. Thomas, Virgin Islands.
21	223626		Slp.	Eagle	8	6	31.8	14.5	3.4	1923	Hilton Head, S. C.
22	224109		Slp.	Eagle	9	0	38.6	14.8	3.4	1924	Crisfield, Md.
23	136680	KNJS	Sc. b.	Earle Hill	911	843	195.0	31.8	17.0	1898	Noank, Conn.
24	136828		Slp.	Earle	5	5	30.1	13.5	2.3	1899	Cambridge, Md.
25	135507		Sch.	Early Bird	68	40	74.8	22.3	0.2	1880	Solomons Island, Md.
26	222317	MDRL	Sc. b.	Eastern	2,195	2,131	267.3	46.0	23.0	1922	Mariners Harbor, N. Y.
27	136727	KNVM	Sc. b.	Easton	531	448	167.0	31.6	11.5	1899	Noank, Conn.
28	205366	KWQM	Sc. b.	Easton	830	732	180.2	35.0	14.7	1908	do.
29	209231		Slp.	Eben	27	21	54.3	18.7	5.2	1911	Orlole, Md.
30	226444	MGRW	Sc. b.	Economy	1,401	1,317	231.0	35.2	20.5	1903	Saudefjord, Norway.
31	137022		Slp.	Eddie Collier	9	9	46.4	15.2	3.0	1902	Deal Island, Md.
32	137031		Slp.	Eddie Leo	8	6	44.0	13.0	3.4	1902	Drako, Va.
33	136493	KHLS	Sc. b.	Edgewater	864	815	176.0	30.8	17.3	1890	Brooklyn, N. Y.
34	136737	KPCD	Sc. b.	Edith	616	466	169.8	31.4	11.0	1899	Noank, Conn.
35	136768	KPMD	Sc. b.	Edith	859	760	185.8	35.2	17.1	1899	Bath, Me.
36	203571		Slp.	Edith C.	6	6	39.6	13.6	2.8	1906	Deepcreek, Va.
37	136648		Slp.	Edith Creighton	6	6	39.0	13.7	2.8	1897	Fishing Creek, Md.
38	216713		Sch.	Edith Holley	31	19	57.8	19.3	4.4	1918	Biloxi, Miss.
39	136497		Sch.	Edith Murey	27	26	69.0	19.0	5.7	1895	Solomons Island, Md.
40	136922		Sch.	Edith F. Todd	29	19	63.4	18.2	4.0	1901	Orlole, Md.
41	136081		Slp.	Edith W. Leonard	10	9	12.5	14.8	3.3	1880	Cambridge, Md.
42	135767		Sch.	Edith L. Scott	12	39	61.0	21.4	5.5	1881	do.
43	200453		Sch.	Edna D.	20	12	57.0	17.4	3.5	1903	Biloxi, Miss.
44	136085		Sch.	Edna and Nellie	13	12	51.0	14.8	3.7	1889	Pocomoke City, Md.
45	227315		Sch.	Edna Barry	62	62	78.6	21.7	0.1	1928	Leesburg, N. J.
46	220938	MCGH	Sch.	Edna Hoyt	1,512	1,381	221.0	41.1	20.8	1920	Thomaston, Me.
47	136764		Slp.	Edna J.	6	6	37.0	13.0	3.2	1899	Fairmount, Md.
48	215658		Sch.	Edna May	31	19	56.3	19.4	4.2	1917	Biloxi, Miss.
49	136088		Sch.	Edna E. Lockwood	10	9	53.6	15.3	2.7	1889	Tilghmans Island, Md.
50	201403		Slp.	Edna G. Crosswell	6	5	37.5	13.4	3.2	1904	Orlole, Md.
51	161716	KLRT	Sch.	Edna Bright Hough	201	191	108.0	29.4	0.1	1893	Cambridge, Md.
52	135012	JPTV	Bkn.	Edward May	885	815	165.3	35.5	21.3	1871	Boston, Mass.
53	135730		Sch.	Edward Trevo	93	66	81.4	22.8	7.8	1883	Boothbay, Me.
54	216231	LKPS	Sch.	Edward B. Winslow	2,046	1,996	251.1	43.3	23.9	1918	Bath, Me.
55	135629		Sch.	Edward L. Martin	81	80	87.2	23.0	0.8	1882	Sussex County, Del.
56	137061	KSHN	Sch.	Edward R. Baird, Jr.	279	238	132.0	28.3	9.8	1903	Bethel, Del.
57	209252	LCFJ	Sch.	Edward R. Smith	565	492	178.2	31.5	14.1	1911	Phillipsburg, Mo.
58	136892		Sch.	Edward V. Hendrixson	95	82	80.0	26.0	5.3	1901	Millard, Del.
59	135491		Sch.	Edwin C.	79	75	84.0	23.9	0.0	1881	Cambridge, Md.
60	136784	KPRT	Sch.	Edwin and Maud	208	178	126.5	23.8	8.0	1900	Bethel, Del.
61	136825		Slp.	Elie H.	7	7	40.3	13.5	3.4	1900	Orlole, Md.
62	135236		Sch.	Elie Estelle	32	31	58.0	19.6	4.0	1876	Talbot County, Md.
63	135521		Sch.	Elie A. Chase	22	21	53.5	18.2	4.8	1881	Pocomoke City, Md.
64	200483		Sch.	Elbert D.	23	14	67.0	17.4	3.0	1903	Biloxi, Miss.
65	203608		Slp.	Eldora	8	7	42.3	14.4	2.0	1906	Deepcreek, Va.
66	218135	LRGW	Sch.	Eleanor Taylor	705	691	172.6	38.0	15.0	1910	Brunswick, Ga.
67	136012		Sch.	Elenora Russell	15	15	60.0	16.0	4.9	1880	Solomons Island, Md.
68	216057		Slp.	El Indio	12	12	33.7	13.7	4.7	1918	Rio Grande, P. R.
69	220310	MBCJ	Sch.	Elmer H.	1,569	1,409	233.2	45.7	18.8	1920	Docketon, Wash.
70	133915		Sch.	Elstia	10	5	38.0	16.0	2.0	1887	Tilghmans Island, Md.

1 Formerly sch. Goodwin Stoddard,

1 Formerly sch. Oregon Plus,

(a) British bkn. Lord Wolsley,

(b) British bkn. Columbla,

(c) Formerly British bkn. Lord Wolsley,

(d) bkn. Everett H. Griggs,

Sailing Vessels

569

Line No.	Service	Crew	Name of owner	Home port	Address of owner
1	Frt.	0	Charles F. Trynor	Eastport, Mo.	30 High Street.
2	Oys.	6	Hoscy C. Webster	Crisfield, Md.	Deal Island, Md.
3	Frt.	14	Sterling S. S. Corporation (Wash.) ⁶	Seattle, Wash.	American Bank Building.
4	Frt.	8	Davison Chemical Co. (Md.)	Baltimore, Md.	Garrett Building.
5	Frt.	3	Thomas J. Howard	New York, N. Y.	1 Broadway.
6	Misc.	2	Estate of George W. Lowden	Savannah, Ga.	208 West Bay Street.
7	Frt.	5	T. J. Hooper	Baltimore, Md.	Catonsville, Md.
8	Frt.	10	Pendleton Bros. (Mo.)	New York, N. Y.	15 Moore Street.
9	Frt.	26	James Botts	do.	Do.
10	Frt.	8	Henry M. Wilkle	do.	Grasmere, Staten Island, N.Y.
11	Frt.	0	Hernandez Co. (N. J.)	Philadelphia, Pa.	1600 Arch Street.
12	Oys.	6	Richard Harrison	do.	Port Norris, N. J.
13	Frt.	3	Neptune Line (Del.)	New York, N. Y.	25 Beaver Street.
14	Oys.	4	Jofferson L. Dix	Crisfield, Md.	Tylerton, Md.
15	Frt.	2	John P. Kapsak	Cambridge, Md.	Fairbank, Md.
16	Frt.	18	Sterling Shlp Co. (Wash.)	Seattle, Wash.	3333 Mount Baker Boulevard.
17	Frt.	5	Thomothy W. Davis	Baltimore, Md.	532 East Pratt Street.
18	Frt.	4	Leslie A. Blackman	Philadelphia, Pa.	Port Norris, N. J.
19	Frt.	2	George F. Ward	Annapolis, Md.	Oilvet, Md.
20	Pas.	4	Allan Smith	St. Thomas, Virgin Islands.	St. John, Virgin Islands.
21	Frt.	1	Joseph Gooding	Beaufort, S. C.	Hiltonhead, S. C.
22	Oys.	3	C. A. Dana	Crisfield, Md.	South Tenth Street.
23	Frt.	4	Thomas J. Howard	New York, N. Y.	1 Broadway.
24	Oys.	3	Gladys C. Cannon	Cambridge, Md.	Loeust Street.
25	Oys.	3	Zadok R. Sharp, Jr.	Philadelphia, Pa.	Dias Creek, N. J.
26	Frt.	4	Eastern Transportation Co. (Del.)	Wilmington, Del.	Ford Building.
27	Frt.	3	Staples Transportation Co. (Me.)	Fall River, Mass.	404 Davol Street.
28	Frt.	3	Lehigh Coal & Navigation Co. (Pa.)	New York, N. Y.	143 Liberty Street.
29	Oys.	6	H. C. Webster	Crisfield, Md.	Deal Island, Md.
30	Frt.	6	New Orleans Coal & Bisco Towboat Co. (Del.)	New Orleans, La.	United Fruit Building.
31	Frt.	4	Edward Lushy	Annapolis, Md.	Olivet, Md.
32	Frt.	1	W. B. Evans	Crisfield, Md.	Ewell, Md.
33	Frt.	3	Neptune Line (Del.)	New York, N. Y.	25 Beaver Street.
34	Frt.	2	Thomas Towboat Co. (Conn.)	New London, Conn.	Bark Street.
35	Frt.	3	Mystic Steamship Co. (Mass.) (Trustees)	Boston, Mass.	270 Stuart Street.
36	Oys.	1	Andrew S. Parks	Capo Charles, Va.	Tangler, Va.
37	Frt.	4	Peter H. Todd	Cambridge, Md.	Race Street.
38	Oys.	5	C. B. Foster Packing Co. (La.)	New Orleans, La.	1009 Maison Blanche Building.
39	Frt.	2	John Bryant	Washington, D. C.	635 G. Street SW
40	Frt.	8	John R. Bozman	Crisfield, Md.	Orlobe, Md.
41	Oys.	4	William J. Landon	Cambridge, Md.	Oxford, Md.
42	Frt.	7	T. Preston Webster	Baltimore, Md.	2235 Boston Street.
43	Fsh.	4	Dunbar-Dukato Co. (La.)	New Orleans, La.	710 Poydras Street.
44	Frt.	1	Theodore L. Drury	Annapolis, Md.	Alredele, Md.
45	Oys.	10	Stultz Berry	Philadelphia, Pa.	Port Norris, N. J.
46	Frt.	10	Superior Trading & Transportation Co. (Mass.)	Boston, Mass.	88 Broad Street.
47	Oys.	2	Wilbert E. Cox	Crisfield, Md.	Fairmount, Md.
48	Oys.	5	C. B. Foster Packing Co. (La.)	New Orleans, La.	1009 Maison Blanche Building.
49	Frt.	2	J. Hillery Wingate	Cambridge, Md.	Hills Point, Md.
50	Oys.	4	Edward G. Vlekers	do.	do.
51	Frt.	0	J. H. Addison	Baltimore, Md.	808 North Fremont Avenue.
52	Frt.	13	Rolph Navigation & Coal Co. (Calif.)	San Francisco, Calif.	60 California Street.
53	Frt.	4	Frank D. McCarthy	Boston, Mass.	152 Sumner Street.
54	Frt.	10	A. W. Frost	Portland, Me.	135 Commercial Street.
55	Frt.	0	J. Blair Spencer	Reedville, Va.	Zanoni, Va.
56	Frt.	0	C. C. Paul & Co.	Baltimore, Md.	203 Stewart Building.
57	Frt.	0	John C. Hildebrand	New York, N. Y.	31 Water Street.
58	Frt.	3	L. B. Towers	Baltimore, Md.	Denton, Md.
59	Frt.	4	W. H. Douglas	Reedville, Va.	Kinsale, Va.
60	Frt.	4	C. C. Paul & Co.	Baltimore, Md.	Stewart Building.
61	Frt.	3	J. Ashbury Jones	Crisfield, Md.	Crocheron, Md.
62	Frt.	2	Wm. L. Muir	Baltimore, Md.	2232 Boston Street.
63	Frt.	2	Benjamin Sewell	do.	Rock Hall, Md.
64	Frt.	4	Dunbar-Dukato Co. (La.)	New Orleans, La.	710 Poydras Street.
65	Oys.	4	Daniel T. Somers	Crisfield, Md.	Ewell, Md.
66	Frt.	7	Brunswick Bank & Trust Co. (Ga.)	Brunswick, Ga.	Brunswick Bank & Trust Co., Building.
67	Oys.	2	William J. Stanford	Reedville, Va.	Colonial Beach, Va.
68	Frt.	3	Tomás Fuentes	San Juan, P. R.	Figueroa, P. R.
69	Frt.	11	Harbor Navigation Co. (Wash.)	Seattle, Wash.	Hocqlam, Wash.
70	Frt.	2	Gorman Cummings	Cambridge, Md.	Fairbanks, Md.

⁵ Formerly Mexican st. s. Onaxca.

⁶ Formerly se. b. N. and W. 0.

⁷ Formerly sch. Venus.

⁸ Formerly sch. St. Johns, Newfoundland.

⁹ Reported sold to Harry T. Kelsh, 314 Hoge Building, Seattle, Wash., but not yet redocumented.

Sailing Vessels

Line No.	Official No.	Signal letters	Rtg	Name of vessel	Tonnage		Register dimensions			When built	Where built
					Gross	Net	Length	Breadth	Depth		
1	135452		Sch.	Elizabeth Ann.....	68	65	Feet 80.2	Feet 23.8	Feet 6.4	1880	Barren Creek Springs, Md.
2	218247	LRMT	Sch.	Elizabeth Bandl.....	767	648	178.7	36.2	15.0	1919	Oulfport, Miss.
3	210706		Sch.	Elizabeth Carter.....	35	32	63.0	18.1	5.1	1912	Alexandria, Va.
4	210809	LWDM	Sch.	Ella A.....	1,565	1,413	233.4	45.7	18.5	1920	Dockton, Wash.
5	135638		Sch.	Ella Agnes.....	10	9	46.7	14.5	2.8	1882	Cambridge, Md.
6	135632	JWQI	Sch.	Ella Clifton.....	108	92	80.0	23.0	7.3	1872	St. John, New Brunswick.
7	8725		Sch.	Ella Eudora.....	31	29	52.2	19.0	4.9	1871	Mount Desert, Me.
8	210552		Sip.	Ella G.....	13	9	42.9	16.2	3.5	1912	Hollywood, Md.
9	135998		Sch.	Ella Horton.....	6	6	42.4	10.0	3.5	1888	Morehead City, N. C.
10	135887		Sch.	Ella K.....	31	21	56.0	20.8	4.4	1886	Jordan River, Miss.
11	136150		Sch.	Ella Larmore.....	10	9	48.5	15.2	3.3	1890	Cambridge, Md.
12	136020		Sip.	Ella Wilson.....	7	7	41.0	14.1	3.8	1901	Orlole, Md.
13	90914		Sch.	Ella B. Adams.....	24	16	52.0	17.8	4.0	1876	Dorchester, N. J.
14	136851		Sch.	Ella F. Cripps.....	47	47	69.2	21.9	5.8	1900	St. Michaels, Md.
15	136307		Sch.	Ella G. Pridg.....	29	27	67.5	20.7	4.8	1892	Pocomoke City, Md.
16	135183		Sch.	Ella and Carrol.....	51	37	69.0	22.8	5.5	1875	Dorchester County, Md.
17	216016	LJRT	Sch.	Ella Pierce Thurlow.....	1,565	1,348	221.2	42.0	22.3	1918	Rockland, Me.
18	135268		Sch.	Ella and Alice.....	33	36	63.0	20.0	5.8	1877	Gloucester Co., Va.
19	201394	KTJM	Sch.	Ella Little.....	999	807	188.2	30.2	11.7	1904	Rockland, Me.
20	220222		Sc. b.	Ella.....	1,751	1,697	262.8	30.2	25.0	1879	Glasgow, Scotland.
21	219194		Sip.	Elmer.....	8	6	40.3	13.0	2.9	1903	Hunting Creek, Va.
22	137011		Sip.	Elmer G.....	6	6	35.0	12.2	2.8	1902	Oxford, Md.
23	220532		Sip.	Elmer W. Summers.....	25	18	48.3	16.9	5.2	1920	Hogon, Md.
24	209213		Sip.	Eloise.....	24	20	51.0	18.8	4.0	1911	Orlole, Md.
25	214421	LOJD	Sch.	Eloise.....	814	724	185.6	42.0	13.7	1916	Tacoma, Wash.
26	207848		Sip.	Elsie May.....	6	6	35.8	12.0	3.0	1910	Orlole, Md.
27	136690		Sch.	Elsie M. Releher.....	18	9	46.2	17.1	4.7	1898	Bridgeton, N. J.
28	136930		Sip.	Elsworth.....	8	8	39.9	14.3	3.1	1901	Hudson, Md.
29	203684		Sip.	Elvira C.....	7	7	41.3	14.1	3.0	1906	Deep Creek, Va.
30	135051	JQCP	Sch.	Elwood.....	116	97	104.0	26.6	7.0	1874	Dorchester Co., Md.
31	222691	MFKD	Sch.	Elmirett.....	659	602	179.0	38.0	13.2	1919	Dilligent River, Nova Scotia.
32	137051		Sch.	Emilia Enos.....	97	66	89.0	23.9	6.5	1902	Essex, Mass.
33	137038	KSC T	Sc. b.	Emilio.....	1,069	939	216.5	35.2	18.3	1902	Bath, Me.
34	135463	JTWQ	Bk.	Emily F. Whitney.....	1,317	1,207	193.6	37.8	23.6	1880	Boston, Mass.
35	8734		Sch.	Emma.....	54	46	63.6	23.7	6.4	1871	Stockton, Mo.
36	136144		Cat.	Emma J.....	5	5	22.5	11.0	3.5	1891	Osterville, Mass.
37	201897		Sch.	Emma J.....	10	10	42.0	13.0	3.2	1905	Davis, N. C.
38	135464		Sch.	Emma Langhammer.....	28	20	57.6	18.2	5.4	1880	Dorchester Co., Md.
39	136925		Sip.	Emma May.....	7	7	41.8	14.1	3.0	1901	Orlole, Md.
40	135247		Sch.	Emma Temple.....	48	45	69.7	21.4	5.3	1870	Queen Anne Co., Md.
41	136926		Sch.	Emma A. Faulkner.....	52	52	71.4	23.1	6.3	1901	Tighmans Island, Md.
42	8014		Sch.	Emma C. Lore.....	18	10	50.3	16.6	4.6	1881	Newport, N. J.
43	136274		Sch.	Emma P. Clemens.....	11	10	37.5	14.0	3.4	1892	Biloxi, Miss.
44	135741		Sch.	Emma V. Wills.....	45	43	64.9	22.1	6.3	1883	St. Michaels, Md.
45	226745		Sip.	Energy.....	15	14	39.2	13.6	5.4	1927	St. Thomas, Virgin Islands.
46	136691	KNPH	Sc. b.	Enterprise.....	901	838	104.0	35.0	17.0	1898	Noank, Conn.
47	206140		Sch.	Enterprise.....	57	42	70.6	21.8	6.8	1905	Deer Isle, Me.
48	136930		Sch.	Ephraim Mulford.....	33	20	60.0	19.3	5.8	1889	Bridgeton, N. J.
49	136911		Sip.	Erella Murray.....	7	7	41.8	14.6	3.0	1897	Mount Vernon, Md.
50	214957		Sch.	Ernestina.....	52	52	81.0	23.0	7.8	1917	Mayaguez, P. R.
51	136914		Sip.	Ernie.....	6	6	37.2	11.6	3.0	1901	Cambridge, Md.
52	136275		Sch.	Ervin J. Luce.....	127	121	61.0	27.1	8.4	1892	New London, Conn.
53	135572		Sc. b.	Escort No. 2.....	230	230	62.0	24.2	13.0	1882	Coos Bay, Ore.
54	228266		Sip.	Espada.....	14	14	38.0	14.1	5.3	1927	Culebra Island, P. R.
55	136528		Sch.	Esperanza.....	8	7	20.0	12.5	2.8	1895	Tampa, Fla.
56	135053		Sch.	Estelle.....	40	38	59.0	21.1	5.6	1874	Absecon, N. J.
57	92677	KPPI	Sch.	Estelle Krieger.....	1,172	1,047	181.8	40.3	18.8	1899	Thomaston, Me.
58	221849		Sip.	Esther.....	8	7	36.3	13.3	3.0	1921	Beaufort, S. C.
59	218208	LRRD	Sch.	Esther K.....	1,001	905	180.5	38.0	18.7	1919	Dennysville, Me.
60	212692		Sip.	Esther W.....	30	25	55.6	20.1	5.5	1914	Orlole, Md.
61	203515		Sip.	Esther Hur.....	10	8	48.5	16.8	3.3	1900	Champ, Md.
62	213961	LFTW	Sch.	Esther Melbourne.....	776	653	170.6	37.0	15.0	1916	Bath, Me.
63	137027		Sch.	Esther Redding.....	22	13	51.0	18.1	3.0	1902	Biloxi, Miss.
64	136228		Sip.	Ethel.....	7	7	38.5	13.4	3.0	1901	Pocomoke City, Md.
65	225114		Sip.	Ethel & Lydia.....	16	12	40.8	14.0	4.1	1925	Onancock, Va.
66	206326		Sch.	Ethel D.....	15	7	48.0	16.3	3.1	1905	Biloxi, Miss.
67	223518	MFN V	Sch.	Ethel N.....	203	203	108.2	29.2	10.0	1889	Shelburne, Nova Scotia.
68	201810		Sch.	Ethel Vall.....	18	12	51.0	16.3	4.6	1905	Salamons, Md.
69	227310		Sch.	Ethel V. Newman.....	61	61	80.1	22.4	7.0	1925	Dorchester, N. J.

1 Formerly British ship, Ella Clifton.

2 Formerly sch. Marcus L. Godfrey.

3 Formerly British s. s. Ellora.

4 Formerly sch. Eddle.

5 Formerly sch. Cumberland Queen.

6 Formerly sch. Cumberland Queen.

Sailing Vessels

571

Line No.	Serv- ice	Crew	Name of owner	Home port	Address of owner
1	Frt.	4	George N. Reed.....	Reedville, Va.....	
2	Frt.	7	Walter E. Reid.....	Bath, Me.....	Georgetown, Mo.
3	Frt.	3	Mary A. Carter.....	Washington, D. C.....	1314 D Street, S.W.
4	Frt.	13	J. C. Shaw.....	Seattle, Wash.....	Hogatum, Wash.
5	Oys.	5	Brice W. Johnson.....	Cambridge, Md.....	Maryland Avenue.
6	Frt.	2	Fred P. H. Ichings.....	Belfast, Me.....	Orland, Me.
7	Frt.	1	Fred E. Wood.....do.....	Do.
8	Mso.	3	Famous Players-Lasky Corporation (N. Y.).....	Los Angeles, Calif.....	5451 Marathon Street.
9	Frt.	1	J. G. Hopkins.....	Washington, N. C.....	South Creek, N. C.
10	Frt.	2	Stanford McKim.....	Gulfport, Miss.....	Pearlington, Miss.
11	Frt.	5	Albert C. Wickers.....	Cambridge, Md.....	
12	Oys.	4	Louis B. Causey.....	Crisfield, Md.....	Route 2.
13	Oys.	5	J. Wesley Adams.....	Philadelphia, Pa.....	Port Norris, N. J.
14	Frt.	4	T. Preston Webster.....	Baltimore, Md.....	2235 Boston Street.
15	Frt.	3	H. A. Norton.....	Reedville, Va.....	Deltaville, Va.
16	Frt.	3	William F. Dashiell.....	Cambridge, Md.....	Taylor Island, Md.
17	Frt.	11	New England Maritime Co. (Me.).....	Boston, Mass.....	131 State Street.
18	Oys.	7	Herbert R. Soekwell.....	Philadelphia, Pa.....	Maurice River, N. J.
19	Frt.	9	Boston Maritime Corporation (Me.).....	Boston, Mass.....	131 State Street.
20	Tnk.	13	Alonza Smith.....	Houston, Tex.....	2007 Waugh Drive.
21	Frt.	2	John Thompson.....	Annapolis, Md.....	Ridge, Md.
22	Frt.	5	John R. Wilson.....	Cambridge, Md.....	215 High Street.
23	Frt.	3	G. W. Clark.....	Washington, N. C.....	Aurora, N. C.
24	Misc.	4	Wm. L. Jones.....	Crisfield, Md.....	Chance, Md.
25	Frt.	8	J. M. Scott Shipping Co. (Ala.).....	Mobile, Ala.....	409 City Bank Building.
26	Oys.	3	Wesley Wallace.....	Crisfield, Md.....	Deal Island, Md.
27	Oys.	6	Frank W. Johnson.....	Philadelphia, Pa.....	Cedarville, N. J.
28	Frt.	6	George F. Lyons.....	Cambridge, Md.....	Willis Street.
29	Oys.	3	Charles H. Middleton.....	Crisfield, Md.....	Ewell, Md.
30	Frt.	3	C. C. Paul & Co.....	Baltimore, Md.....	Stewart Building.
31	Frt.	7	W. S. Roberts.....do.....	Jesterville, Md.
32	Fsh.	10	E. E. Saunders & Co. (Fla.).....	Pensacola, Fla.....	Palafox Street Wharf.
33	Frt.	4	Mystic Steamship Co. (Mass.) (trustees).....	Boston, Mass.....	250 Stuart Street.
34	Frt.	13	Alaska Salmon Co. (Calif.).....	San Francisco, Calif.....	141 Clay Street.
35	Frt.	2	Charles S. Robertson.....	Rockland, Me.....	Vinal Haven, Me.
36	Frt.	1	James A. Hackus.....	Vineyard Haven, Mass.....	Nantucket, Mass.
37	Frt.	2	R. B. Gillkin.....	Beaufort, N. C.....	Hettle, N. C.
38	Frt.	8	T. Preston Webster.....	Baltimore, Md.....	2235 Boston Street.
39	Oys.	5	Reese N. Harrison.....	Cambridge, Md.....	Avalon, Md.
40	Frt.	6	Samuel E. Shores.....	Crisfield, Md.....	Chance, Md.
41	Frt.	8	Calvin S. Leonard.....	Cambridge, Md.....	Choptank Avenue.
42	Oys.	2	Harry R. Sayres.....	Philadelphia, Pa.....	115 Bay Avenue, Ocean City, N. J.
43	Frt.	3	Wm. P. Kennedy.....	Gulfport, Miss.....	Biloxi, Miss.
44	Frt.	3	Henry Wehrheim.....	Annapolis, Md.....	Compton, Md.
45	Pas.	4	Jens George.....	St. Thomas, V. I.....	No. 7 Bred Gade.
46	Frt.	4	Thomas J. Howard.....	New York, N. Y.....	1 Broadway.
47	Frt.	2	Albert M. Shepard.....	Belfast, Me.....	Deer Isle, Me.
48	Oys.	4	Lucius E. Peterson.....	Philadelphia, Pa.....	Port Norris, N. J.
49	Frt.	4	North Smith.....	Annapolis, Md.....	Coster, Md.
50	Frt.	5	J. Bentler Cintas.....	San Juan, P. R.....	Ochoa Building.
51	Oys.	3	Albert G. Phillips.....	Crisfield, Md.....	Fishing Creek, Md.
52	Frt.	3	Rockport Granite Co. (Mass.).....	Glooucester, Mass.....	Rockport, Mass.
53	Frt.	3	Hood Bay Canning Co. (Wash.).....	Juneau, Alaska.....	Killsnoo, Alaska.
54	Frt.	3	Pilar Gonzalez.....	San Juan, P. R.....	Culebra Island, P. R.
55	Frt.	2	John C. Chard.....	St. Augustine, Fla.....	New Smyrna, Fla.
56	Frt.	3	Lewis J. Fisher.....	Cambridge, Md.....	Vienna, Md.
57	Frt.	0	Boston Ship Brokerage Co. (Mass.).....	Boston, Mass.....	99 State Street.
58	Frt.	2	Chatham Oyster Co. (Ga.).....	Beaufort, S. C.....	Box 310.
59	Frt.	7	J. M. Scott.....	Mobile, Ala.....	202 South Monterey Street.
60	Oys.	6	Hosea C. Webster.....	Crisfield, Md.....	Deal Island, Md.
61	Oys.	5	B. F. Evans.....do.....	Rhodes Point, Md.
62	Frt.	8	W. B. Vane.....	Cambridge, Md.....	601 East Pratt Street, Balti- more, Md.
63	Fsh.	5	Marlin Fountain Co. (La.).....	Gulfport, Miss.....	Biloxi, Miss.
64	Oys.	1	A. J. Thompson.....	Reedville, Va.....	Hague, Va.
65	Oys.	2	W. T. Barnes.....	Capo Charles, Va.....	Onancock, Va.
66	Frt.	4	John F. Spindler.....	Gulfport, Miss.....	Biloxi, Miss.
67	Frt.	4	Collin E. Ham.....	Boston, Mass.....	88 Broad Street.
68	Frt.	2	George W. Chesser.....	Annapolis, Md.....	St. George Island, Md.
69	Oys.	10	Frank T. Stowman.....	Philadelphia, Pa.....	Port Norris, N. J.

^a Formerly (a bk. Emily F. Whitney.
^b British ship. Emily F. Whitney.
^c Formerly sch. Mary T. Quinby.

^d Formerly sch. Charles D. Loveland.
^e Formerly (a British sch. Gladys E. Whidden.
^f British sch. Phyllis B.

Sailing Vessels

Line No.	Official No.	Signal letters	Rig	Name of vessel	Tonnage		Register dimensions			When built	Where built
					Gross	Net	Length	Breadth	Depth		
1	136943		Slp.	Ethelyn Dryden.....	0	9	45.0	15.5	3.0	1901	Pocomoke City, Md.
2	135141		Sch.	Etta.....	31	30	62.0	20.5	3.6	1885	St. Michaels, Md.
3	136632		Slp.	Etta and Ade.....	5	5	37.8	13.5	3.0	1897	Wingate, Md.
4	209161		Slp.	Eula O.....	8	0	35.2	13.5	3.4	1099	Wysocking, N. C.
5	8687		Slp.	Eureka.....	18	17	47.3	17.5	4.0	1870	Sayville, N. Y.
6	130167		Sch.	Eureka.....	19	11	47.7	17.7	3.8	1890	Biloxi, Miss.
7	223695		Sch.	Europe.....	42	29	62.5	20.0	4.0	1924	Pascagoula, Miss.
8	130810		Sch.	Eva.....	7	7	39.1	12.9	3.1	1890	Cambridge, Md.
9	212817		Slp.	Eva.....	5	5	24.5	10.7	4.2	1914	Fujardo, P. R.
10	135520		Sch.	Eva Bramble.....	23	16	61.5	16.3	4.8	1881	Dorchester County, Md.
11	202681		Sch.	Eva Foster.....	18	12	52.7	10.2	3.9	1905	Scranton, Miss.
12	200102		Slp.	Eva M.....	7	5	31.2	13.3	3.2	1063	Belhaven, N. C.
13	136570		Sch.	Eva A. Roberts.....	0	5	39.9	12.2	2.7	1896	Bishops Head, Md.
14	135173	JVCD	Sch.	Eva D. Rose.....	104	99	89.3	23.6	7.3	1880	Mauricetown, N. J.
15	136010		Sch.	Eva S. Cullison.....	18	35	70.5	21.0	6.2	1888	Baltimore, Md.
16	136268		Sch.	Evelyn.....	27	20	46.7	20.0	4.3	1892	Mary Esther, Fla.
17	201581		Sch.	Everett.....	8	8	31.5	15.4	6.0	1004	Tifton, S. C.
18	136945		Slp.	Everett A. Conary.....	6	5	28.0	9.5	5.0	1894	Friendship, Mo.
19	136015		Slp.	Ewing Bradshaw.....	7	7	38.0	13.0	3.2	1897	Crisfield, Md.
20	136960		Sch.	Excel.....	41	31	68.0	22.3	4.5	1889	Hudshoro, Miss.
21	212127	LDKN	Sch. b.	Exeter.....	1,780	1,672	256.0	43.0	20.0	1914	Noank, Conn.
22	201554		Slp.	F. C. Lewis, Jr.....	0	6	39.0	14.6	3.0	1907	Hopkins, Va.
23	120504	JWFK	Sch.	F. C. Pendleton.....	408	310	115.7	33.2	12.3	1882	Hunger, Me.
24	120206		Sch.	F. C. Todd.....	21	19	51.0	19.0	4.6	1876	Pocomoke City, Md.
25	121389		Slp.	F. F. Carpenter.....	1	9	46.0	15.9	3.9	1901	Deal Island, Md.
26	120003		Sch.	F. M. Knapp.....	381	365	155.0	29.6	11.0	1867	Ferrysburg, Mich.
27	221151		Sch.	Fairhaven.....	216	172	100.4	27.3	11.0	1921	Fairhaven, Mass.
28	217088		Sch.	Fajardina.....	21	21	49.3	16.6	6.3	1910	Mayaguez, P. R.
29	209003	LCGF	Sch. b.	Fall River.....	1,759	1,615	262.4	44.1	10.5	1914	Bath, Me.
30	218222	LRWV	Sch. b.	Falmouth.....	2,206	2,073	271.2	48.2	21.4	1910	do.
31	218434		Sch. b.	Famble.....	22	19	58.0	14.0	3.1	1910	Georgetown, D. C.
32	120408		Sch.	Fannie Insley.....	39	36	78.0	23.2	6.0	1883	Church Creek, Md.
33	201428		Sch.	Fannie L. Daugherty.....	8	8	41.3	15.0	3.0	1901	Crisfield, Md.
34	121030		Sch.	Fannie T. Harrington.....	10	7	47.8	13.4	3.4	1896	Taylor's Island, Md.
35	121271		Sch.	Fannie Belle Atwood.....	128	84	69.6	21.3	11.0	1903	Essex, Miss.
36	120788	JWNR	Sch.	Fanny Dintard.....	265	232	126.5	31.0	10.8	1882	San Francisco, Calif.
37	120758		Sch.	Fanny Lowery.....	16	15	58.0	16.6	4.0	1888	Highmans Island, Md.
38	202591		Sch.	Farewell.....	18	11	51.0	18.8	3.7	1905	Biloxi, Miss.
39	201549		Slp.	Fay.....	7	6	42.0	14.0	3.0	1900	Deepereck, Va.
40	20909		Sch.	Federal Hill.....	72	65	81.4	25.4	6.5	1856	Baltimore, Md.
41	215500		Sch.	Ferdin.....	27	19	50.0	19.0	4.0	1917	Pascagoula, Miss.
42	225114		Sch.	Fern-Wood.....	140	110	105.1	26.6	10.4	1912	Lunenburg, N. S.
43	216379		Sch.	Fey Espananza.....	10	10	39.0	13.7	4.0	1918	Rincon, P. R.
44	121351		Sch.	Fish Hawk.....	01	60	80.2	21.1	10.2	1902	Quincy, Miss.
45	213017	LJNV	Sch.	Flechas.....	482	369	150.0	35.6	12.7	1918	Pascagoula, Miss.
46	9897		Slp.	Flirt.....	10	0	37.0	12.1	3.0	1866	Crisfield, Md.
47	121135	KPVL	Sch. b.	Flora.....	865	769	185.2	35.1	17.3	1900	Bath, Me.
48	201273		Slp.	Flora H.....	7	6	39.5	13.2	3.0	1904	Fairmount, Md.
49	120120		Slp.	Flora Elsie.....	35	26	65.2	19.8	5.4	1880	Islip, N. Y.
50	120918		Sch.	Flora Klrwan.....	67	51	60.0	23.8	6.0	1892	Baltimore, Md.
51	208061		Slp.	Flora A. Price.....	23	18	50.2	18.4	4.8	1910	Champ, Md.
52	218301		Sch.	Florence.....	15	13	74.0	21.0	6.1	1867	Somerset Co., Md.
53	121111		Sch.	Florence.....	41	33	73.0	21.2	6.0	1900	Solomons, Md.
54	212745		Slp.	Florence.....	8	7	37.2	14.1	3.2	1914	Fishing Creek, Md.
55	128004	KHMD	Sch.	Florence A.....	154	126	69.5	27.4	7.2	1890	Cherryfield, Me.
56	221233		Slp.	Florence Louise.....	49	33	68.1	19.0	6.5	1921	Crisfield, Md.
57	120803		Sch.	Florence Northam.....	20	21	65.0	17.0	6.0	1890	Solomons Island, Md.
58	219131	LPKF	Wkn.	Forest Pride.....	1,600	1,421	241.5	41.0	19.2	1919	Aberdeen, Wash.
59	121405	KQMG	Sch.	Forester.....	663	598	181.0	38.0	13.0	1900	Alameda, Calif.
60	220721	MHRN	Sch.	Fort Lauramo.....	2,240	2,110	266.5	46.0	21.4	1919	North Bend, Oreg.
61	207136		Sch.	Foucher D.....	11	7	47.8	16.3	3.4	1910	Biloxi, Miss.
62	203566		Slp.	Four Brothers.....	7	7	41.6	11.0	3.0	1906	Deep Creek, Va.
63	217329		Slp.	Frances.....	10	9	34.6	11.0	3.7	1918	Charleston, S. C.
64	201270		Slp.	Frances Y.....	9	0	29.6	11.7	3.0	1907	Thunderbolt, Ga.
65	216005	LJNM	Sch.	Francis J. McDonnell.....	1,059	965	201.0	37.1	18.8	1917	Noank, Conn.
66	120011		Sch.	Francis J. Russig.....	69	57	74.0	23.2	6.7	1871	Dorchester Co., Md.
67	216927	LMWH	Sch.	Francis L. Russig.....	1,080	972	169.7	38.8	10.0	1918	Boothbay Harbor, Me.
68	201610		Sch.	Francis V. Sylvia.....	05	04	85.0	21.7	10.2	1904	Essex, Mass.
69	120550		Sch.	Frank Bateman.....	48	48	71.2	21.0	6.3	1883	Oxford, Md.
70	203707	KWRG	Sch.	Frank Bradner.....	254	198	123.4	30.9	8.2	1908	Rockland, Me.
71	211969	LOWS	Sch.	Frank A. Morley.....	571	481	163.0	35.4	11.7	1917	do.
72	202052		Sch.	Frank L. Lewis.....	17	8	53.3	19.3	3.4	1905	Biloxi, Miss.

1 Formerly British sch., Marlon Adams.

Sailing Vessels

573

Line No.	Service	Crew	Name of owner	Home port	Address of owner
1	Oys.	5	Edward Adams.....	Crisfield, Md.	41 Myrtle Street.
2	Frt.	2	Charles A. Tuers.....	Annapolis, Md.	99 Dock Street.
3	Frt.	3	Pearl Perth.....	Crisfield, Md.	Bishop Head, Md.
4	Frt.	1	M. R. and H. R. Lupton.....	Washington, N. C.	Lowland, N. C.
5	Frt.	4	A. Burroil.....	Reedville, Va.	Urbana, Va.
6	Frt.	3	Francis Conslu.....	New Orleans, La.	Lacombe, La.
7	Fsh.	4	Antleleh Packing Co. (Miss.).....	Gulfport, Miss.	Biloxi, Miss.
8	Frt.	5	Charles A. Le Compte.....	Cambridge, Md.	15 Cedar Street.
9	Frt.	3	William Solomon Simmons.....	St. Thomas, Virgin Islands.	Saba, D. W. I.
10	Frt.	2	C. F. Lewis.....	Reedville, Va.	Cobbs Creek, Wv.
11	Frt.	5	Sea Food Co. (Miss.).....	Gulfport, Miss.	Biloxi, Miss.
12	Frt.	1	George Williams.....	Washington, N. C.	Belhaven, N. C.
13	Oys.	4	Shirley McLaughlin.....	Crisfield, Md.	Crockeron, Md.
14	Frt.	4	Lottie V. Warhon.....	Baltimore, Md.	Fler 4, East Pratt Street.
15	Frt.	2	J. A. Phillips.....	Newport News, Va.	Hampton, Va.
16	Frt.	1	Charles Brown.....	Pensacola, Fla.	Portland, Fla.
17	Frt.	2	Richard Middleton.....	Beaufort, S. C.	Frogmore, S. C.
18	Fsh.	1	Rodney W. Smith.....	Bar Harbor, Me.	Brooklin, Me.
19	Frt.	2	J. E. Sparrow.....	Elizabeth City, N. C.	Belhaven, N. C.
20	Frt.	4	J. E. Lockard.....	Gulfport, Miss.	Yanceyville, Miss.
21	Frt.	0	Reading Co. (Pa.).....	Philadelphia, Pa.	Reading Terminal.
22	Oys.	4	Charlton G. Evans.....	Crisfield, Md.	Ewell, Md.
23	Frt.	5	E. C. Penhston.....	Belfast, Me.	Blossboro, Md.
24	Frt.	1	W. T. Windsor.....	Crisfield, Md.	Bishop Head, Md.
25	Oys.	6	William L. Jones.....	do.	Chauce, Md.
26	Frt.	0	Robert B. Ewing.....	Marquette, Mich.	Sault Ste. Marie, Mich.
27	Frt.	23	Jose M. Dombigues.....	New Bedford, Mass.	21 Lexington Street.
28	Frt.	5	Americo Aprilini.....	San Juan, P. R.	Fajardo, P. R.
29	Frt.	4	Staples Transportation Co. (Me.).....	Fall River, Mass.	401 Doyal Street.
30	Frt.	5	do.	do.	Do.
31	Frt.	2	Henry Dixon.....	Alexandria, Va.	do.
32	Frt.	3	Levin R. Evans.....	Cambridge, Md.	do.
33	Oys.	4	Walter G. Hayne.....	Crisfield, Md.	210 North Somerset Avenue.
34	Frt.	5	Glendy Larrimore.....	Cambridge, Md.	Fairbank, Md.
35	Frt.	12	Ernesto Montroud.....	New Bedford, Mass.	30 Spring Street.
36	Cod.	35	J. A. Matheson.....	Seattle, Wash.	Ancortes, Wash.
37	Oys.	4	L. E. Tull.....	Crisfield, Md.	2 Laird Avenue.
38	Fsh.	1	L. O. Johnson.....	Gulfport, Miss.	525 East Howard Avenue.
39	Oys.	2	Alfred Dize.....	Cape Charles, Va.	Biloxi, Miss.
40	Frt.	4	William J. Stamford.....	Washington, D. C.	5-6 Municipal Wharf SW.
41	Fsh.	5	B. Taltavull.....	Gulfport, Miss.	Biloxi, Miss.
42	Fsh.	12	Warren Fish Co.....	Pensacola, Fla.	Baylen Street Wharf.
43	Frt.	3	Carlos Valle.....	San Juan, P. R.	Cabo Rojo, P. R.
44	Fsh.	0	E. E. Saunders & Co. (Fla.).....	Pensacola, Fla.	Palafox Street Wharf.
45	Frt.	0	M. M. Fleehas.....	Gulfport, Miss.	Pascogoula, Miss.
46	Oys.	3	George H. Walls.....	Wilmington, Del.	Dover, Del.
47	Frt.	3	Mystic Steamship Co. (Mass.) (trustees).....	Boston, Mass.	250 Stuart Street.
48	Oys.	3	Isaac White.....	Crisfield, Md.	Wenona, Md.
49	Frt.	2	Mary E. Wessells.....	Washington, D. C.	608 E Street SE.
50	Frt.	3	T. Preston Webster.....	Baltimore, Md.	2301 Boston Street.
51	Oys.	5	Millard E. Price.....	Crisfield, Md.	Chauce, Md.
52	Frt.	3	William D. Roe.....	Baltimore, Md.	St. Michaels, Md.
53	Frt.	4	David A. Messick, Jr.....	Cambridge, Md.	Choptank Avenue.
54	Frt.	4	J. Wiley Phillips.....	Crisfield, Md.	Fishing Creek, Md.
55	Frt.	4	Charles M. Struven.....	Baltimore, Md.	141 South Frederick Street.
56	Oys.	0	Robert L. Webster.....	Crisfield, Md.	Deals Island, Md.
57	Frt.	2	Charles O. Chesser.....	Annapolis, Md.	St. George Island, Md.
58	Frt.	15	Grays Harbor Motorship Corporation (Wash.).....	Seattle, Wash.	Securities Building.
59	Frt.	10	Sanders & Kirchmann (Calif.).....	San Francisco, Calif.	American National Bank Building.
60	Frt.	15	Charles Nelson Co. (Calif.).....	do.	230 California Street.
61	Frt.	4	Dunbar-Dukate Co. (La.).....	New Orleans, La.	710 Poydras Street.
62	Oys.	1	Thomas E. Parks.....	Cape Charles, Va.	Tangler, Va.
63	Frt.	1	Reuben Logen.....	Charleston, S. C.	Wando, S. C.
64	Misc.	2	Sam Huggins.....	Beaufort, S. C.	Hiltonhead, S. C.
65	Frt.	9	McDonald Transportation Co. (Del.).....	Wilmington, Del.	7 West Tenth Street.
66	Frt.	3	Mrs. S. K. Jones.....	Baltimore, Md.	630 North Charles Street.
67	Frt.	8	New England Maritime Co. (Me.).....	Boston, Mass.	131 State Street.
68	Fsh.	14	E. E. Saunders & Co. (Fla.).....	Pensacola, Fla.	Palafox Street Wharf.
69	Oys.	0	John W. Sharp.....	Philadelphia, Pa.	Leesburg, N. J.
70	Frt.	4	Merritt T. Ober.....	Bar Harbor, Me.	North East Harbor, Me.
71	Frt.	7	George D. Rogers.....	Boston, Mass.	110 State Street.
72	Frt.	5	Gussie Fountain Packing Co. (La.).....	Gulfport, Miss.	Biloxi, Miss.

1 Formerly sch. Remedey.

Line No.	Official No.	Signal letters	Rtg	Name of vessel	Tonnage		Register dimensions			When built	Where built
					Gross	Net	Length	Breadth	Depth		
1	121075	KNLO	Sc. b.	Franklin.....	910	842	194.0	34.8	17.0	1893	Noank, Conn.....
2	121202		Slp.	Franklin.....	7	7	38.7	13.4	2.7	1901	Hudson, Md.....
3	121203		Slp.	Freddie.....	7	7	38.6	13.1	2.8	1901	do.....
4	221503	MDCQ	Sc. b.	Frederick.....	2,301	2,198	267.3	46.0	23.0	1921	South Portland, Me.....
5	216540	LMCN	Sch.	Frederick J. Lovatt..... ⁺	610	440	140.3	34.2	14.4	1918	Boothbay Harbor, Me.....
6	120658		Sch.	Freeman.....	13	7	39.0	14.0	4.5	1880	Smiths Landing, N. J.....
7	217683	LQFR	Sch.	Freeman.....	1,070	959	192.4	39.0	19.4	1910	Rockland, Me.....
8	207903		Slp.	Fulton T. Mlster.....	20	14	52.8	18.1	4.5	1910	Deal Island, Md.....
9	205810		Sch.	G. A. Anderson.....	7	7	43.5	14.3	2.0	1908	Bishops Head, Md.....
10	85735		Sch.	G. A. Kirwan.....	41	42	60.3	21.8	0.4	1882	Madison, Md.....
11	219185	ITNM	Sch.	G. A. Kohler..... ⁺	1,462	1,365	212.2	40.0	21.2	1919	Wilmington, Del.....
12	86590		Slp.	G. C. Williams.....	8	8	41.3	15.7	4.2	1901	Crisfield, Md.....
13	205610		Slp.	G. G. Vetra.....	8	8	39.9	13.8	3.1	1908	Wenona, Md.....
14	86013		Sch.	G. P. Leatherbury.....	8	8	53.0	11.7	3.0	1882	St. Peter's Creek, Md.....
15	85872		Sch.	G. W. Glenn.....	16	12	52.0	16.5	3.0	1894	Accomack Co., Va.....
16	86131	KJDM	Sch.	Galleo.....	354	328	132.5	33.5	12.7	1891	Bencla, Calif.....
17	86676	KRHQ	Sch.	Gamble.....	720	626	183.7	38.0	13.8	1901	Port Blakely, Wash.....
18	86663	KSHL	Sch.	Gardner G. Deering.....	1,982	1,714	251.0	44.4	25.1	1903	Bath, Mo.....
19	221563	MDCH	Sc. b.	Gurritt.....	2,301	2,182	267.3	46.0	23.0	1921	Newington, N. H.....
20	85311		Slp.	Gumtlet.....	11	10	34.0	13.4	4.4	1871	Boston, Mass.....
21	220816	MDVR	Sch.	Gaviota.....	287	263	127.6	31.1	11.7	1920	Catano, P. R.....
22	85699	JVRM	Sc. b.	Gen. Knox.....	1,587	1,550	251.1	42.4	21.8	1881	Thomaston, Me.....
23	215623		Sch.	General Pershing.....	40	40	70.0	22.7	5.8	1917	White Haven, Md.....
24	10797		Sch.	General Torbert.....	09	04	90.5	24.4	0.2	1860	Creensboro, Md.....
25	85910		Sch.	Genesta.....	10	9	47.4	15.8	2.8	1885	Cambridge, Md.....
26	86318		Sch.	Genesta.....	13	12	41.0	13.0	3.0	1895	Poquoson, Va.....
27	216359	LKSB	Sch.	Geneva Kathleen..... ⁺	583	512	162.9	36.8	13.2	1918	Heanmont, Tex.....
28	205630		Slp.	Geneva May.....	15	11	49.8	16.0	3.0	1908	Wenona, Md.....
29	85276		Sch.	Genoa..... ⁺	730	691	188.9	31.1	13.2	1873	Cleveland, Ohio.....
30	86100		Slp.	George.....	10	5	33.0	12.5	3.1	1897	New Haven, Conn.....
31	215615		Sc. b.	George.....	14	11	70.9	13.0	2.4	1917	Alexandria, Va.....
32	85868	KCSW	Bk.	George Curlls.....	1,680	1,680	210.7	42.4	25.2	1884	Waldoboro, Me.....
33	170359		Sch.	George Oress.....	67	61	79.5	25.5	6.0	1885	Athens, N. Y.....
34	86508		Sch.	Geo. Slover.....	22	16	53.5	18.0	4.5	1900	Smyrna, N. C.....
35	201214	KTOR	Sch.	George E. Klink.....	560	460	152.0	36.1	12.6	1901	Mystic, Conn.....
36	86363		Sc. b.	George H. Collins.....	2,880	2,718	352.0	44.2	22.3	1890	Chicago, Ill.....
37	85223		Sch.	George H. Meekins.....	80	62	82.5	24.0	6.7	1872	Dorchester Co., Md.....
38	86314	KMGT	Sch.	George H. Bradford.....	142	135	66.1	27.1	8.0	1895	Essex, Mass.....
39	201520	KTSL	Sc. b.	George H. Stetson.....	075	577	175.8	35.1	14.1	1901	Bath, Mo.....
40	85867		Sch.	George T. Duncan.....	10	9	55.3	15.2	3.8	1881	Mt. Creek, Md.....
41	85731		Sch.	George T. Garrison.....	58	45	67.8	22.5	0.1	1882	Baltimore, Md.....
42	214635		Sc. b.	Geo. T. Lock.....	801	788	180.0	30.0	12.9	1910	Westlake, La.....
43	219509	LVTJ	Bkn.	George U. Hild..... ⁺	1,380	1,221	231.4	43.5	18.6	1910	Rolph, Calif.....
44	86530		Slp.	George W. Collier.....	9	9	45.5	15.2	3.5	1900	Deal Island, Md.....
45	86110		Slp.	George W. Jackson.....	10	9	41.0	15.2	3.1	1918	Cambridge, Md.....
46	216878	LMTII	Sch.	Georgetto.....	866	757	187.8	36.1	16.1	1901	Portland, Oreg.....
47	86396		Slp.	Georgia and Inez.....	6	6	36.0	13.4	2.0	1897	Fairmount, Md.....
48	202162		Sch.	Georgiana.....	122	87	102.7	21.4	11.0	1905	Essex, Mass.....
49	86597	KROH	Bkn.	Georgina.....	098	870	210.0	41.0	15.7	1901	Fairhaven, Calif.....
50	89203		Sch.	Gerlo.....	10	9	37.0	13.2	4.0	1892	Handshoro, Miss.....
51	80168		Slp.	Gerlo E. Collier.....	7	7	38.0	13.5	3.0	1899	Deal Island, Md.....
52	86281		Slp.	Gertrude.....	8	8	38.2	16.4	3.3	1891	Chincoteague, Va.....
53	203802		Slp.	Gertrude.....	8	6	30.0	13.4	2.4	1903	Matagorda, Tex.....
54	210418		Sch.	Gertrude B.....	30	22	59.0	18.5	4.0	1912	Bloom, Miss.....
55	86606		Sch.	Gertrude Leauer.....	15	10	43.5	16.8	3.3	1902	do.....
56	80174		Slp.	Gertrude Wands.....	8	8	42.0	11.3	3.4	1899	Inverness, Md.....
57	85926		Sch.	Albert Stauchliff.....	117	111	90.5	26.0	6.6	1899	Middletown, Conn.....
58	89134	KJFW	Sch.	Gladator.....	112	75	92.0	21.3	10.0	1891	Essex, Mass.....
59	86512		Slp.	Gladys.....	11	7	50.0	15.6	3.0	1900	Pocomoke City, Md.....
60	86593		Slp.	Gladys.....	5	5	36.8	13.4	2.1	1901	Cambridge, Md.....
61	200366		Slp.	Gladys.....	7	5	41.5	13.3	3.1	1903	Justisville, Va.....
62	201297		Aut.	Gladys.....	6	6	23.9	11.0	4.0	1907	Osterville, Mass.....
63	93368		Sch.	Gladys L.....	61	40	81.0	22.7	6.0	1903	Madison, Md.....
64	209030		Slp.	Gladys Marlo.....	9	5	41.0	11.8	4.0	1914	Pocomoke City, Md.....
65	221270		Slp.	Gladys Melba.....	15	10	43.4	15.6	3.7	1920	Crisfield, Md.....
66	217306	LPCF	Sch.	Gladys M. Taylor.....	967	891	191.1	37.7	19.1	1918	Stockton Springs, Me.....
67	85986	KFCG	Sch.	Glendale.....	296	281	112.2	31.0	9.0	1888	Fairhaven, Calif.....
68	89303	KMOJ	Sc. b.	Glendower.....	855	823	192.2	31.7	10.0	1914	Noank, Conn.....
69	215220	LHJM	Sc. b.	Glenside.....	974	900	196.3	31.6	18.3	1897	Baltimore, Md.....
70	86152		Slp.	Gloucester.....	18	16	41.6	18.3	4.4	1898	Shilpyard, Ga.....
71	89171		Slp.	Gloucester.....	10	10	42.5	14.2	3.5	1899	Indson, Md.....
72	85827		Sch.	Gold Spray.....	10	9	53.0	13.0	3.2	1883	Fox Creek, Md.....
73	89101		Sch.	Golden Gate.....	5	5	40.8	11.8	2.0	1896	Fishing Creek, Md.....
74	213770	LFGV	Slp.	GOLDEN GATE.....	2,332	2,161	293.3	42.8	24.6	1888	Whitehaven, England.....
75	226128		Bgn.	Golden Itulo.....	42	42	46.8	16.8	0.5	1926	Detroit, Mich.....

¹ Formerly sch. Adn CMB.
² Formerly sch. Charles S. Gawthrop

³ Formerly a se. b. Gen. Knox.
⁴ U. S. Navy se. b. Gen. Knox.

Sailing Vessels

575

Line No.	Serv- ice	Crew	Name of owner	Home port	Address of owner
1	Frt.	3	Thomas J. Howard.....	New York, N. Y.....	1 Broadway.
2	Frt.	3	Fred Brannock.....	Cambridge, Md.....	Maryland Avenue.
3	Frt.	4	T. G. McKinney.....	Washington, N. C.....	Lowland, N. C.
4	Frt.	6	P. Dougherty Co. (Md.).....	Baltimore, Md.....	Hearn Tower Building.
5	Frt.	6	C. A. & B. F. Small Corporation (N. Y.).....	New York, N. Y.....	36 South William Street.
6	Oys.	5	Lucinda D. Corson.....	Philadelphia, Pa.....	Port Norris, N. J.
7	Frt.	9	New England Maritime Co. (Me.).....	Boston, Mass.....	131 State Street.
8	Oys.	6	Noah W. Webster.....	Crisfield, Md.....	Deals Island, Md.
9	Frt.	4	Robert W. Bloodsworth.....	do.....	Bishop Head, Md.
10	Frt.	3	T. Preston Webster.....	Baltimore, Md.....	2235 Boston Street.
11	Frt.	0	Blackman-Hagenmann Corporation (N. Y.).....	do.....	15-25 Whitehall Street, New York, N. Y.
12	Oys.	5	George T. Taylor.....	Crisfield, Md.....	Marlon Station, Md.
13	Oys.	4	Walter DeVaughn.....	do.....	Wenona, Md.
14	Frt.	1	George E. Emerson.....	Newport News, Va.....	White Marsh, Va.
15	Oys.	7	J. T. Handy Co.....	Crisfield, Md.....	Dock Street.
16	Cod.	7	Union Fish Co. (Calif.).....	San Francisco, Calif.....	141 Clay Street.
17	Frt.	8	Whitman Hyde.....	Tampa, Fla.....	3116 Thirteenth Street.
18	Frt.	10	C. G. Deering Co.....	Bath, Mo.....	226 Washington Street.
19	Frt.	6	P. Dougherty Co. (Md.).....	Baltimore, Md.....	Hearn Tower Building.
20	Misc.	2	William G. Dowe.....	Key West, Fla.....	77 Elizabeth Street.
21	Frt.	6	Angel Moreno Rodriguez.....	San Juan, P. R.....	Catano, P. R.
22	Frt.	4	Neptune Line (Del.).....	New York, N. Y.....	25 Heaver Street.
23	Frt.	3	Wilbart H. Robbins.....	Philadelphia, Pa.....	Port Norris, N. J.
24	Frt.	3	Chas. W. Cowan.....	New York, N. Y.....	Stapleton, N. Y.
25	Frt.	4	Charles S. Staffleker.....	Philadelphia, Pa.....	Dorchester, N. J.
26	Frt.	1	Walter R. Buck.....	Newport News, Va.....	Glass, Va.
27	Frt.	7	F. Verzono.....	Mobile, Ala.....	101 South Ann Street.
28	Frt.	5	Wm. J. Horseman.....	Crisfield, Md.....	Wenona, Md.
29	Frt.	7	Ralph W. Jex.....	Toledo, Ohio.....	1740 Summit Street.
30	Frt.	2	Ooston E. Amoris.....	Bridgeport, Conn.....	East Norwalk, Conn.
31	Frt.	2	John Williams.....	Alexandria, Va.....	do.....
32	Frt.	18	Libby, McNeill & Libby (Me.).....	San Francisco, Calif.....	465 California Street.
33	Frt.	4	Parker J. Hall.....	Belfast, Mo.....	Sandy Point, Mo.
34	Frt.	2	A. A. Millken.....	Wilmington, N. C.....	Shalotte, N. C.
35	Frt.	6	Carlos Barry.....	New London, Conn.....	61 State Street.
36	Frt.	8	Pittsburgh Steamship Co. (W. Va.).....	Duluth, Minn.....	Wolva Building.
37	Frt.	3	Lottie V. Wathen.....	Baltimore, Md.....	Pier 4, East Pratt Street.
38	Frt.	0	Rockport Granite Co. (Mass.).....	Gloucester, Mass.....	Rockport, Mass.
39	Frt.	3	P. F. Martin Barge Corporation (Del.).....	Philadelphia, Pa.....	111 Walnut Street.
40	Oys.	3	David A. Webster.....	Crisfield, Md.....	Dames Quarter, Md.
41	Frt.	2	Wm. D. Ree.....	Baltimore, Md.....	St. Michaels, Md.
42	Frt.	4	Atken Towboat & Barge Co. (Fla.).....	Pensacola, Fla.....	810 South Palafox Street.
43	Frt.	14	Rolph Navigation & Coal Co. (Calif.).....	San Francisco, Calif.....	60 California Street.
44	Oys.	4	Walter D. Webster.....	Crisfield, Md.....	Wenona, Md.
45	Oys.	2	George Shaw.....	Philadelphia, Pa.....	Dorchester, N. J.
46	Frt.	8	Phillip C. Pearson.....	New York, N. Y.....	34 West Twelfth Street.
47	Oys.	4	S. T. Hurlison.....	Cambridge, Md.....	Thigman, Md.
48	Frt.	7	Gorton Pew Vessels Co. (Mass.).....	Gloucester, Mass.....	How Square.
49	Frt.	5	Eschen & Minor Co. (Calif.).....	San Francisco, Calif.....	21 California Street.
50	Frt.	1	Pantells A. Peronis.....	Tampa, Fla.....	Box 15, Tarpon Springs, Fla.
51	Oys.	3	Robert L. Shores.....	Crisfield, Md.....	Deal Island, Md.
52	Oys.	2	Wm. L. Jones.....	do.....	Chance, Md.
53	Fsh.	1	Duncan Rutherford.....	Galveston, Tex.....	Palacios, Tex.
54	Frt.	5	B. Taltavull.....	Gulfport, Missa.....	625 East Howard Avenue, Biloxi, Miss.
55	Fsh.	3	Alabama Canning Co. (Ala.).....	Mobile, Ala.....	Bayou Labatto, Ala.
56	Misc.	4	Billy Bloodsworth.....	Crisfield, Md.....	Toddville, Md.
57	Frt.	2	G. T. McNamee.....	Boston, Mass.....	Newton, Mass.
58	Frt.	7	Nicholson Fish Co. (Me.).....	Bangor, Me.....	Buckport, Me.
59	Oys.	1	A. J. Lewis.....	Reedville, Va.....	Walnut Point, Va.
60	Oys.	2	Upshur Long.....	Crisfield, Md.....	Marlon, Md.
61	Frt.	2	Kelly Watson.....	Washington, N. C.....	Lowland, N. C.
62	Fsh.	1	Thomas C. Nickerson.....	New Bedford, Mass.....	East Hurwich, Mass.
63	Fsh.	2	A. J. Lewis.....	Reedville, Va.....	Walnut Point, Va.
64	Frt.	2	George W. Ennis.....	do.....	Coles Point, Va.
65	Oys.	2	Gladys M. Stevenson.....	Crisfield, Md.....	South Somerset Avenue.
66	Frt.	8	New England Maritime Co. (Me.).....	Boston, Mass.....	131 State Street.
67	Cod.	0	Halfhill Packing Corporation (Calif.).....	Los Angeles, Calif.....	Long Beach, Calif.
68	Frt.	3	Thomas J. Howard.....	New York, N. Y.....	1 Broadway.
69	Frt.	4	Reading Co. (Pa.).....	Philadelphia, Pa.....	Reading Terminal.
70	Frt.	3	Chatham Oyster Co. (Pa.).....	Beaufort, S. C.....	Box 310.
71	Oys.	4	Walter Wilson.....	Cambridge, Md.....	Hudson, Md.
72	Oys.	5	George B. French.....	Crisfield, Md.....	Humbley, Md.
73	Frt.	4	Clarence Parker.....	do.....	Honga, Md.
74	Frt.	25	Rolph Navigation & Coal Co. (Calif.).....	San Francisco, Calif.....	60 California Street.
75	Misc.	4	Allie Moore.....	Grand Haven, Mich.....	Charlevoix, Mich.

1 Formerly sch. General Torbert.
 1 Formerly sch. Peter Mehrhof.
 6 Formerly sch. Miriam.

1 Formerly sch. British ship, Lord Shaftesbury.
 1 Formerly sch. British ship, Golden Gate.

Line No.	Official No.	Signal letters	Rig	Name of vessel	Tonnage		Register dimensions			When built	Where built
					Gross	Net	Length	Breadth	Depth		
					Feet			Feet			
1	860101	KOLC	Sch.	Go'den Shoro.....	699	626	185.1	38.5	14.2	1889	Port Blakely, Wash.....
2	86449		Sch.	Goldo.....	30	28	64.5	18.0	4.5	1893	Scranton, Miss.....
3	86522		Sch.	Goldie C.....	22	22	60.0	18.0	5.4	1900	Fishing Island, Md.....
4	86370		Sch.	Goldie I. Lewis.....	7	5	41.0	13.5	3.1	1896	Applegarth, Md.....
5	86106		Sch.	Gorman C.....	17	13	63.0	17.4	4.0	1892	Solomons Island, Md.....
6	86432		Cat.	Grace.....	8	8	30.0	14.2	4.1	1893	Port Republic, N. J.....
7	12810		Sch.	Grace E. Stevens.....	87	71	71.8	24.0	7.8	1853	Brookhaven, N. Y.....
8	86242	KLPN	Sch.	Graco G. Bennett.....	210	199	135.5	23.0	7.8	1893	Bethel, Del.....
9	86033		Sfp.	Gracelo.....	11	7	38.8	15.0	4.1	1889	Goshen, N. J.....
10	200883		Sch.	Gracie May.....	104	104	99.8	25.5	6.0	1669	Seaford, Del.....
11	86203		Sch.	Grampion.....	814	802	218.0	33.0	13.2	1891	West Bay City, Mich.....
12	209181	LCFB	Sch.	Granville R. Bacon..... †	385	339	133.0	31.0	11.8	1911	Bethel, Del.....
13	10917		Sch.	Grape Shot.....	29	28	51.8	18.5	5.0	1856	Sayville, N. Y.....
14	10596		Sch.	Gratitude.....	23	11	53.2	16.3	5.8	1855	Philadelphia, Pa.....
15	205552	KWRB	Se. b.	Greenwood.....	167	890	195.6	35.0	17.0	1908	Noank, Conn.....
16	220731	MRRP	Se. b.	Griffon.....	2,259	2,149	267.9	40.3	23.8	1920	Windsor, Wash.....
17	215508	LHSD	Se. b.	Guinacasto.....	609	548	165.5	36.5	13.0	1917	Portland, Ore.....
18	86678		Sch.	Guillermito.....	38	38	52.0	17.4	6.6	1882	Citrauco, Dutch West Indies.....
19	222821		Sch.	H. C. Nickelson.....	47	28	67.4	20.8	6.5	1923	Dorchester, N. J.....
20	215638		Sch.	H. E. Gimbel.....	28	10	51.4	18.8	4.4	1917	Biloxi, Miss.....
21	204559		Sfp.	H. G. Alexander.....	10	8	47.5	16.0	3.0	1907	Wenona, Md.....
22	86953		Sfp.	H. H. Conway.....	61	58	78.5	23.2	6.2	1883	Baltimore, Md.....
23	95778		Sch.	H. K. Price.....	52	39	65.2	23.2	6.4	1883	Pocomoke City, Md.....
24	95377		Sch.	H. L. James.....	145	109	93.0	27.0	7.2	1875	Dorchester Co., Md.....
25	95719		Sch.	H. M. Rowo.....	39	37	66.0	21.4	5.0	1882do.....
26	96536		Sfp.	H. S. Dulaney.....	8	8	39.5	14.5	4.4	1897	Chesconnessex, Va.....
27	219286	LTVK	Bkn.	H. W. Brown.....	2,352	2,100	282.0	45.0	22.4	1910	Orange, Tex.....
28	96380		Sch.	H. Hansel Tyler.....	6	5	39.2	13.3	2.0	1890	Fishing Creek, Md.....
29	95811		Sfp.	Hedice.....	17	9	40.2	14.0	5.1	1881	Freeport, Me.....
30	96131		Sch.	Hullia K.....	10	0	53.0	15.6	4.1	1891	Solomons, Md.....
31	210172	LTMR	Se. b.	Hallowell..... †	1,327	1,182	231.0	38.5	18.7	1919	Richmond, Mo.....
32	95250		Se. b.	Hasted.....	496	471	171.1	33.4	12.4	1873	Little Sturgeon, Wis.....
33	96006		Sch.	Hamel.....	13	9	58.0	14.5	3.3	1890	Fishing Island, Md.....
34	95189		Sch.	Hannah and Ida.....	29	27	61.5	20.1	5.2	1872	Mauricetown, N. J.....
35	221869	MCVR	Sch.	Harford.....	2,210	2,139	267.3	46.0	23.6	1921	Portland, Me.....
36	95215		Sfp.	Harp.....	13	12	37.6	16.0	4.0	1874	Darlen, Conn.....
37	95001		Sch.	Harriet Howarth.....	41	39	62.2	20.7	6.6	1870	Somerset Co., Md.....
38	96161	KLFN	Sch.	Harr of C. Whitehead.....	222	211	119.6	31.3	8.0	1892	Waterford, Conn.....
39	11295		Sch.	Harriet P. Ely.....	62	58	70.6	23.5	5.9	1892	Norwalk, Conn.....
40	96171		Sfp.	Harry Anderson.....	8	8	41.3	15.2	3.1	1899	Deals Island, Md.....
41	96157		Sfp.	Harry Collins.....	10	8	33.0	15.7	3.0	1893	Charleston, S. C.....
42	967322		Sfp.	Harry E. Deburgh.....	21	19	56.4	18.4	4.8	1919	Champ, Md.....
43	210137	LJWR	Sfp.	Harry G. Deering.....	1,312	1,163	211.4	41.0	21.1	1918	Bath, Mo.....
44	95670		Sfp.	Harvey M.....	5	5	28.0	11.5	3.2	1887	Glenwood, N. Y.....
45	96163		Sfp.	Harvey A. Parks.....	8	8	42.0	16.0	2.8	1896	Holland Island, Md.....
46	11177	HRDH	Se. b.	Hattarus.....	788	751	171.5	33.5	18.8	1865	Brooklyn, N. Y.....
47	95883		Sfp.	Hatto.....	12	11	31.6	14.2	1.8	1880	Warwick, R. I.....
48	96083	KSLP	Se. b.	Hatto.....	1,285	1,163	230.3	39.0	17.3	1903	Bath, Mo.....
49	96020		Sch.	Hattle and Frances.....	28	26	53.3	17.4	5.5	1880	Mundson, Md.....
50	95827		Sch.	Hattle Duncan.....	0	0	52.6	11.8	2.0	1881	Holland Point, Md.....
51	202709		Sch.	Hattle C. Laird.....	13	9	46.0	15.0	3.2	1905	Pocomoke City, Md.....
52	96127		Sfp.	Hattle E. Travers.....	7	7	41.6	11.0	2.8	1908	Hoopers Island, Md.....
53	205170	KWPL	Se. b.	Hauto.....	830	732	186.2	35.0	14.7	1908	Noank, Conn.....
54	96311	KMLV	Se. b.	Hawford.....	678	611	176.4	35.0	14.2	1895do.....
55	150725	KMSJ	Se. b.	Hawthorne.....	680	698	176.4	35.0	14.2	1896do.....
56	200668		Sch.	Hazel R. Hines.....	121	79	101.0	25.0	10.8	1904	Essex, Mass.....
57	95180	JSMK	Bkn.	Helen.....	1,529	1,435	210.5	40.2	21.2	1877	Bath, Mo.....
58	11873		Sfp.	Helen Hurl.....	12	7	38.5	14.6	3.6	1897	Greenport, N. Y.....
59	95906		Sch.	Helen and Sallie.....	16	11	41.5	16.6	4.3	1887	Estelville, N. J.....
60	220032	LWNR	Sch.	Helen B. Sterling.....	2,426	2,350	267.0	49.0	25.2	1920	Portland, Ore.....
61	206812		Sch.	Helen M. Daughman.....	35	23	62.0	20.5	5.4	1888	Mardella, Md.....
62	218925	LSFC	Sch.	Helen Barnett Gring.....	1,226	1,127	202.8	40.4	20.8	1919	Camden, Mo.....
63	21743		Sfp.	Helene.....	6	5	28.7	11.9	3.2	1912	Bethaven, N. C.....
64	202235	KFWP	Se. b.	Helveta..... †	499	425	157.1	30.2	12.8	1905	Rockland, Me.....
65	95785		Sch.	Henrietta Bach.....	41	32	69.5	22.0	5.7	1883	Cambridge, Md.....
66	206973		Sfp.	Henry H.....	11	8	36.6	13.7	3.4	1908	Lacey, Ga.....
67	214523		Sch.	Henry Clark.....	23	16	57.6	19.2	3.7	1910	Pascagoula, Miss.....
68	95644		Sch.	Henry Ellison.....	41	26	73.0	19.8	5.2	1881	Portsmouth, Va.....
69	205188		Se. b.	Henry Endicott.....	865	758	190.6	35.1	16.2	1908	Bath, Mo.....
70	96298		Sfp.	Henry Ruppel.....	7	6	32.5	13.4	3.3	1892	Patehogue, N. Y.....
71	96005	RJBS	Sch.	Henry Seymour.....	169	160	61.0	30.7	8.3	1890	Tottenville, N. Y.....
72	95888	JWHP	Se. b.	Henry Villard.....	1,552	1,452	210.2	39.8	24.1	1882	Bath, Mo.....
73	96170	RPLH	Sch.	Henry Wilson.....	499	430	157.8	37.1	11.3	1899	Aberdeen, Wash.....
74	96075		Sch.	Henry F. Barnes.....	18	12	69.5	17.0	4.5	1890	Jonas Creek, Md.....

† Formerly sch. John Henry.
 † Formerly Spanish sch. Guillermito.

† Formerly sch. Wm. Sommers.
 † Formerly bkn. Macerata.

Sailing Vessels

577

Line No.	Serv-ice	Crew	Name of owner	Home port	Address of owner
1	Frt.	0	Rolph Navigation & Coal Co. (Calif.)	San Francisco, Calif.	60 California Street.
2	Fsh.	4	Alabama Canning Co. (Ala.)	Mobilo, Ala.	Bayou Labatre, Ala.
3	Frt.	1	A. H. Hratton	Norfolk, Va.	Deltaville, Va.
4	Frt.	4	Richard Lewis	Crisfield, Md.	Dames Quarter, Md.
5	Oys.	0	O. P. Owens	Baltimore, Md.	1710 Bolton Street.
6	Pas.	1	Ezra A. Somers	Philadelphia, Pa.	Atlantic City, N. J.
7	Frt.	2	M. A. Eaton	Portland, Me.	Blushill, Me.
8	Frt.	5	J. B. Blades Lumber Co.	New Bern, N. C.	41 Broad Street.
9	Oys.	3	Charles W. Johnson	Philadelphia, Pa.	Newport, N. J.
10	Frt.	3	James B. Conway	Cambridge, Md.	7 Choptank Avenue.
11	Frt.	8	Gromplan Transportation Co. (Ind.)	Chicago, Ill.	Mtchigan City, Ind.
12	Frt.	6	George E. Jones	Norfolk, Va.	1718 Hamlin Avenue.
13	Frt.	3	John C. Johnson	Beedville, Va.	Tucker Hill, Va.
14	Oys.	6	William O. Clark	Philadelphia, Pa.	Bivalve, N. J.
15	Frt.	4	Lehigh Coal & Navigation Co. (Pa.)	New York, N. Y.	143 Liberty Street.
16	Frt.	7	James Griffiths & Sons (Wash.)	Seattle, Wash.	602 Burke Building.
17	Frt.	3	I. H. Alken	Pensacola, Fla.	812 Palafox Street.
18	Frt.	4	Tomas Bonano	San Juan, P. R.	Catano, P. R.
19	Oys.	6	Joseph N. Fowler	Philadelphia, Pa.	Port Norris, N. J.
20	Fsh.	5	Sea Food Co. (Miss.)	Gulfport, Miss.	Biloxi, Miss.
21	Oys.	4	Wm. T. Crockett	Cape Charles, Va.	Tanglor, Va.
22	Frt.	4	Frank T. Stowman	Philadelphia, Pa.	Port Norris, N. J.
23	Oys.	3	William L. Murr	Baltimore, Md.	232 Boston Street.
24	Frt.	3	L. James Ward	do.	1210 West Franklin Street.
25	Frt.	3	William O. Todd	Crisfield, Md.	Chanco, Md.
26	Mso.	4	Famous Players-Lasky Corporation (N. Y.)	Los Angeles, Calif.	5151 Marathon Avenue.
27	Frt.	12	Boston Ship Brokerage Co. (Mass.)	Boston, Mass.	99 State Street.
28	Frt.	4	Milbourne W. Cornish	Cambridge, Md.	do.
29	Frt.	2	Booth Fisheries Sardinia Co. (Me.)	Jonesport, Me.	Machiasport, Me.
30	Frt.	2	H. Banagan	Annapolis, Md.	River Springs, Md.
31	Frt.	5	T. J. Hooper	Baltimore, Md.	Catonsville, Md.
32	Frt.	0	Sinced Box Co.	Cleveland, Ohio	1878 Seranton Road.
33	Frt.	1	H. E. Day	Washington, N. C.	South Creek, N. C.
34	Frt.	5	Daisy Coultter	Baltimore, Md.	Chester, Md.
35	Frt.	0	P. Dougherty Co. (Md.)	do.	11east Tower Building.
36	Frt.	1	Grant B. Itzekett	Bridgeport, Conn.	Rownyton, Conn.
37	Frt.	3	Susie R. Stevens	Baltimore, Md.	Rock Hall, Md.
38	Frt.	4	M. G. Wright	Elizabeth City, N. C.	700 Shepard Street.
39	Frt.	3	Thomas S. Phillips	Baltimore, Md.	10 Holland Street.
40	Frt.	5	William Wheatley	Crisfield, Md.	Chanco, Md.
41	Frt.	2	Frank C. Brown	Charleston, S. C.	580 King Street.
42	Frt.	10	W. O. Brown	Crisfield, Md.	Deal Island, Md.
43	Frt.	0	Boston Maritime Corporation (Me.)	Boston, Mass.	131 State Street.
44	Frt.	1	Albert Teed	Bridgeport, Conn.	45 Beardsley Street.
45	Oys.	5	Peter H. Parks	Cambridge, Md.	Race Street.
46	Frt.	3	Morcecraft Transportation Corporation (Del.)	New York, N. Y.	17 Battery Place.
47	Oys.	1	Olbert P. Rowland	do.	Northport, N. Y.
48	Frt.	4	Howard V. Redgate	Boston, Mass.	25 T. Wharf.
49	Frt.	2	May R. Hilton	Washington, D. C.	3717 M Street NW.
50	Frt.	0	W. U. Parks	Cambridge, Md.	Holland Island, Md.
51	Oys.	1	A. C. Cookman	Reedville, Va.	Walnut Point, Va.
52	Oys.	5	Oscar Lyons	Cambridge, Md.	do.
53	Frt.	4	Lehigh Coal & Navigation Co. (Pa.)	New York, N. Y.	113 Liberty Street.
54	Frt.	2	Morcecraft Transportation Corporation (Del.)	Wilmington, Del.	7 West Tenth Street.
55	Frt.	3	Neptune Line (Del.)	New York, N. Y.	25 Beaver Street.
56	Cod.	4	Nicholson Fish Co. (Me.)	Bangor, Me.	Bucksport, Me.
57	Frt.	28	Red Salmon Canning Corporation (Calif.)	San Francisco, Calif.	2 Pine Street.
58	Oys.	4	James Hoffman	Philadelphia, Pa.	Milville, N. J.
59	Oys.	6	David O. Taylor	do.	Bivalve, N. J.
60	Frt.	11	Stirling S. S. Corporation (Wash.)	Seattle, Wash.	American Bank Building.
61	Frt.	4	James E. Gatten	Annapolis, Md.	Broomes Island, Md.
62	Frt.	0	Boston Maritime Corporation (Me.)	Boston, Mass.	131 State Street.
63	Frt.	2	H. S. Tolan	Washington, N. C.	Holhaven, N. C.
64	Frt.	0	Richard K. Snow	Rockland, Me.	70 Mechanic Street.
65	Frt.	4	John F. Dredden	Annapolis, Md.	Soilers, Md.
66	Frt.	2	Josephine Moran	Savannah, Ga.	Lacey, Ga.
67	Fsh.	5	Biloxi Fishermen's Packing Co. (Miss.)	Gulfport, Miss.	Biloxi, Miss.
68	Frt.	4	Nathan W. Todd	Baltimore, Md.	28 North Kenwood Avenue.
69	Frt.	4	Metropolitan Coal Co. (Mass.)	Boston, Mass.	20 Exchange Street.
70	Frt.	1	Wallace H. Bell	Bridgeport, Conn.	East Norwalk, Conn.
71	Frt.	0	Merritt & Chapman Derrick & Wrecking Co. (W. Va.)	New York, N. Y.	17 Battery Place.
72	Frt.	8	Coastwise Steamship & Barge Co. (Wash.)	Seattle, Wash.	602 Burke Building.
73	Frt.	8	Libby, McNeill & Libby (Me.)	San Francisco, Calif.	465 California Street.
74	Mso.	2	Samuel F. Huggins	Crisfield, Md.	117 South Fourth Street.

1 Formerly St. s. Broward.
 4 Formerly sch. Paterson,
 7 Formerly sch. Oregon Flr.

* Sold to Schwabacher Hardware Co., Seattle, Wash., but not yet rededimented.

Sailing Vessels

Line No.	Official No.	Signal letters	Rlg	Name of vessel	Tonnage		Register dimensions			When built	Where built
					Gross	Net	Length	Breadth	Depth		
1	00126	KJRV	Sch.	Henry H. Chamberlain	215	204	122.3	30.6	8.4	1891	Philppsburg, Mo.
2	05733		Sch.	Henry I. Phillips	26	25	54.1	18.2	6.0	1882	Cambridge, Md.
3	05820		Slp.	Henry W. Runk	10	0	39.0	15.0	3.3	1884	Taylor's Island, Md.
4	218855	LSTD	Sch.	Herbert L. Rawding	1,219	1,109	201.7	38.5	21.9	1910	Stockton Springs, Me.
5	05528		Sch.	Hercules	50	41	60.5	23.0	5.0	1873	San Francisco, Calif.
6	21635	LOQH	Sch.	Herculis	1,220	1,121	199.8	42.3	16.6	1917	Chelsea, Mass.
7	06069	KRPH	So. b.	Herridon	1,763	1,651	252.0	43.0	20.0	1902	Nonuk, Conn.
8	21630	LMQH	Sch.	Hesper	1,318	1,231	210.2	41.0	20.4	1918	South Somerset, Mass.
9	21729	LNTD	Bkn.	Hesperian	1,385	1,215	231.4	43.5	18.6	1918	Rolph, Calif.
10	06591		Slp.	Hilda	8	6	42.5	13.9	3.2	1901	Hollywood, Va.
11	06460		Slp.	Hilda D.	6	6	38.5	13.0	3.3	1899	Orlole, Md.
12	202528		Slp.	Hilda M. Willing	8	6	40.0	14.0	3.1	1905	do
13	06432		Sch.	Hildeblank	41	35	63.0	20.1	4.4	1893	Hilox, Miss.
14	200710		Sch.	Hilma	9	7	32.6	12.2	2.4	1903	Lake Charles, La.
15	06577		Slp.	Hobart	5	5	38.7	14.4	2.6	1901	Fishing Creek, Md.
16	207461		Slp.	Hoo-Hoo	8	5	35.7	13.0	2.4	1905	Matagorda, Tex.
17	06188		So. b.	Hopatcong	843	804	102.1	35.3	15.3	1890	Nonuk, Conn.
18	202575		Sch.	Hopo	72	51	84.4	21.6	8.8	1905	Essex, Conn.
19	06448		Slp.	Hopewell	16	16	41.0	17.2	3.9	1899	Shipyard, Ga.
20	201154	KTOD	So. b.	Horace A. Allyn	859	748	100.6	35.2	10.3	1904	Bath, Me.
21	200470	KSRW	Sch.	Horace A. Stone	1,376	1,237	208.5	38.6	20.7	1903	Brower, Mo.
22	05652		Sch.	Hortense	24	13	60.6	18.7	4.0	1831	Ocean Spring, Miss.
23	206890		Slp.	Howard	10	8	45.0	15.3	3.1	1909	Deep Creek, Va.
24	216847		So. b.	Howard B.	436	421	184.6	23.9	11.2	1918	Pocomoke City, Md.
25	06170		Sch.	Hugh S. Orem	10	9	46.0	14.5	3.8	1892	do
26	05981		Sch.	Hulda	60	52	75.5	23.6	6.0	1883	Cambridge, Md.
27	222993	MFCV	So. b.	Hutchinson	1,034	959	202.9	38.1	16.6	1902	Bath, Mo.
28	200351		Sch.	Hutchinson	25	15	62.8	18.6	4.2	1903	Hilox, Miss.
29	215639		Sch.	I. Holdenheim	28	19	54.5	18.8	4.4	1907	do
30	206512	LJFT	So. b.	I. D. Fletcher	1,034	1,034	215.6	35.0	15.7	1909	Sparrows Point, Md.
31	100316	JVNH	Bkn.	I. F. Chapman	2,183	2,016	237.5	42.7	19.2	1882	Bath, Mo.
32	100748		Sch.	I. H. Twines	34	33	72.0	21.0	6.4	1901	Orlole, Md.
33	100166		Sch.	Ida	42	40	65.0	20.3	5.6	1875	Talbot Co., Md.
34	220581		Slp.	Ida	9	9	34.7	10.2	3.9	1920	Fujardo, P. R.
35	100045		Sch.	Ida C.	27	18	68.0	20.4	3.9	1897	Do Liso, Miss.
36	222374		Sch.	Ida Helen	28	28	44.1	15.5	5.9	1922	Sentilo, Wash.
37	100357		Sch.	Ida May	70	54	72.0	21.4	7.4	1898	Urbana, Va.
38	203560		Slp.	Ida May	10	7	42.2	14.4	3.3	1900	Deepcreek, Va.
39	80330		Sch.	Ida B. Conway	73	53	83.1	24.0	6.5	1873	Nanticoke River, Md.
40	100111	JPHO	Sch.	Ida B. Gibson	215	121.0	121.0	32.6	9.0	1874	Chester, Pa.
41	100230		Sch.	Ida B. Moore	18	18	51.2	17.0	4.2	1878	Annapolis, Md.
42	05312	JPWV	Sch.	Ida O. Robinson	131	128	110.5	23.7	7.5	1874	Lewisville, Del.
43	21743		Sch.	Ida S. Dow	1,411	1,289	225.0	43.2	10.8	1918	Thomaston, Mo.
44	100380	LPKH	Slp.	Ida V. Beauchamp	7	7	38.0	13.3	3.0	1899	Orlole, Md.
45	100305		Slp.	Idella	10	6	40.2	14.5	3.1	1884	Cambridge, Md.
46	201115		Cnt.	Idler	7	5	28.2	13.0	3.2	1904	Port Lavaca, Tex.
47	202500		Sch.	Ikaros	0	0	32.0	12.0	2.0	1905	Dorchester, N. J.
48	205933		Sl. b.	Imelda Campbell	50	29	68.4	19.4	5.0	1909	Dorchester, N. J.
49	100418	KNDF	Sch.	Imulan Ridge	910	812	101.0	31.8	17.6	1897	Nonuk, Conn.
50	100189	JSCQ	Sbp.	Indiana	1,487	1,413	208.9	40.9	23.0	1870	Bath, Mo.
51	100716	KPVT	Sch.	Indiana	1,620	1,509	231.3	43.3	20.0	1900	do
52	100307		Sch.	Inoz	60	59	70.0	22.5	6.3	1882	Millbridge, Mo.
53	100551		Sch.	Interlaken	507	533	170.0	31.2	11.0	1893	Algonac, Mich.
54	200164		Sch.	Intropido	20	12	57.0	17.4	3.5	1903	Hilox, Miss.
55	201888		Slp.	Iona	11	8	32.8	15.3	4.0	1908	Thunderbolt, Ga.
56	100050		Sch.	Iona	15	9	73.0	15.0	3.1	1898	Beaufort, N. C.
57	100219		Sch.	Ira L. Crockett	12	12	43.9	15.2	3.5	1878	Pocomoke City, Md.
58	201570		Slp.	Ira T. Croswell	10	5	48.0	15.7	3.7	1907	Orlole, Md.
59	100178		Slp.	Irene	12	11	39.3	18.2	3.1	1870	Darles, Conn.
60	100280		Sch.	Irene	5	5	47.0	11.6	2.0	1870	Crisfield, Md.
61	100721	KQMP	Sch.	Irene	772	687	180.4	39.7	14.3	1900	Fairhaven, Calif.
62	211810	LDHR	So. b.	Irene	1,200	1,075	220.6	37.7	18.2	1913	Bath, Me.
63	12354	JDHS	Sch.	Irene E. Meservey	211	212	111.2	29.0	10.0	1899	Waldoboro, Mo.
64	216902	LNCK	Sch.	Irene S. Wilkinson	818	709	187.3	38.0	14.4	1918	Bayannah, Ga.
65	222191		Slp.	Iris	16	16	40.0	14.8	6.3	1922	Fujardo, P. R.
66	100275		Sch.	Iron Cliff	1,110	1,077	212.4	35.0	18.0	1891	Detroit, Mich.
67	211218	LGWT	So. b.	Irwin	1,301	1,150	228.1	38.3	10.5	1913	Bath, Me.
68	100335		Slp.	Isabella	0	0	33.3	14.5	4.0	1883	Cold Spring, N. Y.
69	100388		Sch.	Isle de Cuba	0	0	43.5	13.5	2.0	1899	Hoopers Island, Md.
70	206371		Slp.	Iva	5	5	35.8	12.8	2.8	1902	Hunting Creek, Va.
71	100571		Sch.	Iva Mansfield	28	20	63.5	18.2	5.7	1893	Herring Bay, Md.
72	100687		Slp.	Iva Pearl	6	0	38.5	14.3	3.0	1899	Elliot, Md.
73	100691		Sch.	Ivy	11	7	40.0	13.7	3.0	1899	Smyrna, N. C.

1 Formerly sch. William Layton.

Sailing Vessels

579

Line No.	Service	Crew	Name of owner	Home port	Address of owner
1	Frt.	6	Alma E. Wasson.....	Calais, Me.....	30 Church Street.
2	Frt.	2	Frank Page.....	Cambridge, Md.....	Tlghman, Md.
3	Frt.	6	Rufus W. Dean.....	do.....	do.
4	Frt.	8	New England Maritime Co. (Me.).....	Boston, Mass.....	131 State Street.
5	Frt.	1	August Wilson.....	San Francisco, Calif.....	Oakland, Calif.
6	Frt.	13	Efas Navigation Corporation (P. R.).....	San Juan, P. R.....	25 Teutan Street, P. R.
7	Frt.	6	Reading Co. (Pa.).....	Philadelphia, Pa.....	Reading Terminal.
8	Frt.	9	George D. Rogers.....	Boston, Mass.....	110 State Street.
9	Frt.	12	Rolph Navigation & Coal Co. (Calif.).....	San Francisco, Calif.....	60 California Street.
10	Frt.	4	W. T. Ross.....	Washington, N. C.....	315 State Street.
11	Oys.	2	Robert A. Jones.....	Reedville, Va.....	Colonial Beach, Va.
12	Oys.	4	Roland Hozman.....	Crisfield, Md.....	Wenona, Md.
13	Frt.	3	Ernest Prieto.....	New Orleans, La.....	Mandeville, La.
14	Frt.	2	E. P. Westland.....	Lake Charles, La.....	Marino Route Box 53, Sulphur, La.
15	Oys.	5	Millford Elliott.....	Cambridge, Md.....	202 Muir Street.
16	Fsh.	3	B. D. Jackson.....	Galveston, Tex.....	Port Lavaca, Tex.
17	Frt.	3	Morecraft Transportation Corporation (Del.).....	Wilmington, Del.....	7 West Tenth Street.
18	Fsh.	10	Warren Fish Co. (Fla.).....	Pensacola, Fla.....	Baylen Street Wharf.
19	Frt.	1	Broad River Packing Co. (S. C.).....	Savannah, Ga.....	315 East Fifty-first Street.
20	Frt.	3	P. F. Martin Bargo Corporation (Del.).....	Philadelphia, Pa.....	111 Walnut Street.
21	Frt.	10	Crowell & Thurlow (Me.).....	Boston, Mass.....	131 State Street.
22	Frt.	3	Jos. A. Goodyear.....	New Orleans, La.....	468 Flood Street.
23	Oys.	5	Charles W. Parks.....	Crisfield, Md.....	Fairmont, Md.
24	Frt.	1	Diamond P. Transportation Co. (Del.).....	Philadelphia, Pa.....	161 South Front Street.
25	Frt.	6	Isaac E. Elliott.....	Cambridge, Md.....	Oxford, Md.
26	Frt.	4	Stevenson-McGee Co. (Md.).....	Baltimore, Md.....	119 South Frederick Street.
27	Frt.	3	P. F. Martin Bargo Corporation (Del.).....	Philadelphia, Pa.....	111 Walnut Street.
28	Frt.	4	John F. Joullian.....	Gulfport, Miss.....	Lakeshore, Miss.
29	Fsh.	5	Sea Food Co. (Miss.).....	do.....	Biloxi, Miss.
30	Frt.	9	Harrott Co. (N. J.).....	New York, N. Y.....	40 Rector Street.
31	Frt.	20	Neptune Line (Del.).....	do.....	25 Beaver Street.
32	Frt.	7	Elmer W. Somers.....	Cape Charles, Va.....	Accomac, Va.
33	Frt.	3	Peter W. Price.....	Crisfield, Md.....	Chance, Md.
34	Frt.	3	Christian Moller.....	St. Thomas, Virgin Islands.....	Christianssted, St. Croix, Virgin Islands.
35	Fsh.	4	Alabama Canning Co. (Ala.).....	Mohile, Ala.....	Bayou Labato, Ala.
36	Mso.	3	Archie G. Cameron.....	Tacoma, Wash.....	400 Dock Street.
37	Frt.	4	Harvey D. Wesels.....	Reedville, Va.....	Colonial Beach, Va.
38	Oys.	4	Orville H. Parks.....	Crisfield, Md.....	Wingate, Md.
39	Frt.	4	Harvey H. Conway.....	Cambridge, Md.....	Choptank Avenue.
40	Frt.	0	Nathaniel K. Lester.....	New London, Conn.....	Norwleh, Conn.
41	Oys.	2	Charles M. Ingersoll.....	Philadelphia, Pa.....	Dividing Creek, N. J.
42	Frt.	4	J. H. Addison.....	Baltimore, Md.....	809 West Lanvulo Street.
43	Frt.	11	New England Maritime Co. (Me.).....	Boston, Mass.....	131 State Street.
44	Frt.	4	Matthew Sisson.....	Alexandria, Va.....	Quantico, Va.
45	Oys.	4	George H. Woodall.....	Wilmington, Del.....	Leipsic, Del.
46	Pass.	1	E. S. Thomas.....	New York, N. Y.....	Center Moriches, N. Y.
47	Frt.	2	Mrs. B. D. Jackson.....	Galveston, Tex.....	Port Lavaca, Tex.
48	Oys.	8	Wilson A. Campbell.....	Philadelphia, Pa.....	Newport, N. J.
49	Frt.	4	Thomas J. Howard.....	New York, N. Y.....	1 Broadway.
50	Mso.	7	Cecil H. De Mille Pictures Corporation (Del.).....	Los Angeles, Calif.....	Culver City, Calif.
51	Frt.	4	Morecraft Transportation Corporation (Del.).....	New York, N. Y.....	17 Battery Place.
52	Frt.	2	E. H. Webster.....	Belfast, Me.....	Castine, Me.
53	Frt.	6	John J. Roen.....	Grand Haven, Mich.....	213 Velderere Avenue, Charlevoix, Mich.
54	Fsh.	3	Dunbar-Dukato Co. (La.).....	New Orleans, La.....	710 Poydras Street.
55	Oys.	3	H. O. Lowden.....	Beaufort, S. C.....	Bluffton, S. C.
56	Frt.	1	Michael Hill.....	Beaufort, N. C.....	Sealevel, N. O.
57	Oys.	3	Ralph S. Bowden.....	Philadelphia, Pa.....	Port Norris, N. J.
58	Oys.	4	William Jones.....	Crisfield, Md.....	Chance, Md.
59	Frt.	1	Mohawk Yacht Club.....	Bridgport, Conn.....	do.
60	Oys.	3	J. F. Todd.....	Crisfield, Md.....	Holland Island, Md.
61	Mso.	9	First National Productions Corporation (Del.).....	Los Angeles, Calif.....	National Studios, Burbank, Calif.
62	Frt.	4	Mystic Steamship Co. (Mass.) (Trustees).....	Boston, Mass.....	250 Stuart Street.
63	Frt.	4	Bangor Lumber Co. (Me.).....	Bangor, Me.....	South Brewer, Me.
64	Frt.	8	Howard Lumber Co. (Va.).....	Alexandria, Va.....	111 South Fairfax Street.
65	Frt.	3	Manuel Ferrero Davila.....	San Juan, P. R.....	Fajardo, P. R.
66	Frt.	7	Ralph W. Jox.....	Toledo, Ohio.....	1740 Summit Street.
67	Frt.	4	P. F. Martin Bargo Corporation (Del.).....	Philadelphia, Pa.....	111 Walnut Street.
68	Frt.	1	William B. Charol, Jr.....	Bridgport, Conn.....	Greenwich, Conn.
69	Frt.	3	Logan B. Parks.....	Crisfield, Md.....	Apploarth, Md.
70	Oys.	3	A. F. Evans.....	do.....	Ewell, Md.
71	Frt.	2	Thomas A. Smith.....	Annapolis, Md.....	R. F. D. Box 10.
72	Oys.	4	John P. Marshall.....	Crisfield, Md.....	Ewell, Md.
73	Frt.	1	W. M. Guskell.....	Beaufort, N. O.....	Sealevel, N. O.

1 Formerly sch. Hattie O. Giles.

Sailing Vessels

Line No.	Official No.	Signal letters	Rig	Name of vessel	Tonnage		Register dimensions			When built	Where built
					Gross	Net	Length	Breadth	Depth		
					Feet			Feet			
1	76021		Sch.	J. McCaffrey	23	10	52.0	18.4	4.1	1878	Stonewall, Miss.
2	77115		Sch.	J. Peterson	27	17	55.2	18.0	4.2	1894	Bonlouca, La.
3	77392		Sch.	J. Tolloy	7	7	30.0	14.4	2.6	1899	Fishing Creek, Md.
4	76130		Sch.	J. A. Chelton	46	31	60.0	22.5	6.0	1883	Pocomoke City, Md.
5	205818		Sch.	J. A. Crosswell	56	47	78.2	22.4	5.0	1908	Whitehaven, Md.
6	205631		Slp.	J. B. Votra	15	12	60.0	16.0	4.0	1908	Wenona, Md.
7	76802		Sch.	J. C. Arnlger	22	21	60.0	17.7	4.3	1890	Solomon Island, Md.
8	76295		Sch.	J. C. Townsend	35	34	68.5	20.7	4.5	1871	Indian River, Del.
9	76809	JRLF	Sc. b.	J. D. Peters	1,085	1,030	182.2	30.1	21.8	1875	Bath, Mo.
10	77215		Sch.	J. E. Grady	12	0	37.5	10.7	5.4	1896	Apalachicola, Fla.
11	76303		Sch.	J. E. Walker	10	18	40.0	14.7	3.7	1882	Cedar Keys, Fla.
12	77370		Sch.	J. F. Hearn	7	7	42.0	16.0	3.0	1899	Witame, Md.
13	76411		Sch.	J. F. Langhammer	31	23	60.0	10.0	5.8	1893	Pocomoke City, Md.
14	77052		Sch.	J. J. Underhill	35	33	68.0	20.3	4.8	1892	Madison, Md.
15	77575		Sch.	J. M. Flechus	33	24	57.1	22.2	3.7	1903	Seranton, Miss.
16	223574	MFJV	Sch.	J. O. Webster	431	373	140.5	33.5	14.0	1919	Weymouth, N. S.
17	76038		Sch.	J. R. Dixon	18	16	47.2	16.7	4.5	1879	Somerset County, Md.
18	201029	KWHR	So. b.	J. S. McGAUGHY	057	039	185.0	34.3	17.1	1907	Port Richmond, N. Y.
19	76115		Sch.	J. S. Smith	30	17	55.0	10.0	6.0	1872	Somerset County, Md.
20	76343		Slp.	J. T. Leonard	10	0	45.4	16.0	2.8	1882	Dorchester County, Md.
21	200930	KTDF	Sch.	J. W. Clise	845	716	185.6	41.0	14.0	1904	Ballard, Wash.
22	77614		Sch.	J. W. Knowles	67	62	83.0	23.0	5.8	1901	Sharptown, Md.
23	77481		Slp.	J. W. Walker	7	7	42.0	14.4	4.0	1901	Oriole, Md.
24	229422		Sch.	J. and E. Riggin	67	67	76.4	23.3	6.1	1927	Dorchester, N. J.
25	76221		Sch.	J. Chester Wood	69	66	68.0	23.0	0.0	1881	Cherryfield, Mo.
26	202432		Sch.	J. Lloyd Hawkridge	121	88	89.6	20.6	6.4	1905	Millford, Del.
27	76083		Sch.	Jacob Goldstrom	10	6	70.5	13.5	3.4	1891	Somerset County, Md.
28	217105	LNKB	Sch.	Jacob W. Hook	677	570	178.9	36.7	14.5	1918	Richmond, Mo.
29	77184		Sl. b.	James M.	31	31	58.1	18.2	4.0	1895	Woolwich, Mo.
30	221830	MDHT	Slp.	JAMES DOLLAR	3,017	2,812	318.0	40.1	26.2	1901	Glasgow, Scotland
31	200320		Slp.	James Edson	6	6	39.0	13.0	2.0	1903	Hopkins, Va.
32	202613		Sch.	James Munroe	25	12	53.7	10.0	4.1	1905	Biloxi, Miss.
33	77231		Sch.	JAMES NASMYTH	3,010	2,807	365.5	45.8	23.2	1906	West Bay City, Mich.
34	216083	LGVD	Slp.	James Robb	2,108	1,927	277.2	42.4	24.1	1884	Liverpool, England
35	77451	KQPJ	Hkn.	James Tull	1,274	1,013	215.5	42.5	17.4	1901	Port Blankely, Wash.
36	76876		Sch.	James A. Webster	74	70	80.0	27.0	6.6	1890	Brooksville, Mo.
37	76320		Sch.	James A. Whiting	35	23	61.0	20.6	0.3	1871	Somerset County, Md.
38	75239		Sch.	James O. Clark	41	33	62.8	22.1	5.4	1870	Baltimore, Md.
39	220415	MDNS	Sch.	James O. Hamlen	1,138	1,012	193.4	30.0	10.7	1920	South Portland, Me.
40	218205	LJKO	Sch.	James E. Coburn	087	893	189.4	39.3	10.0	1919	South Orlington, Mo.
41	218742	LKCM	Sch.	James E. Nowson	707	629	180.4	36.2	14.0	1919	Boothbay Harbor, Me.
42	76188		Sch.	James E. Trott	59	50	73.8	22.0	6.2	1870	Haltmore, Md.
43	76087		Sch.	James H. Dashiell	62	49	70.0	23.5	5.7	1891	Madison, Md.
44	76181		Sch.	James J. Lemon	25	15	51.2	18.0	4.4	1881	Wolf River, Miss.
45	13308	HLPK	Sch.	James L. Manly	174	147	102.0	28.5	7.9	1861	Millton, Del.
46	77492		Sch.	James O. Wright	17	17	60.0	17.8	4.7	1901	Oriole, Md.
47	214337	LGFS	Sch.	James M. W. Hall	672	491	187.7	31.6	14.2	1914	Phippsburg, Mo.
48	76751		Sch.	Janie	11	8	46.2	12.2	3.1	1838	Smyrna, N. C.
49	77193		Sch.	Janie Berry	20	23	50.0	18.1	3.6	1894	Straits, N. C.
50	76992		Sch.	Jennie K.	18	17	48.0	17.5	3.0	1891	Logtown, Miss.
51	77312	KNPD	Sch.	Jennie D. Bell	194	171	125.0	23.5	7.5	1893	Hethel, Del.
52	217636	LQCD	Sch.	Jennie Flood Kregar	1,838	1,614	213.7	42.2	19.5	1919	Belfast, Me.
53	205028		Slp.	Jessie Price	16	13	50.9	16.3	4.3	1903	Oriole, Md.
54	77691	KLID	Sch.	John A.	282	245	131.7	32.0	9.8	1893	Eureka, Calif.
55	77430		Sch.	John Bradford	21	21	67.0	18.6	5.5	1900	Fairmount, Md.
56	77417	KQNG	Sch.	John Buzby	12	7	43.0	10.5	4.2	1878	Burlington, N. J.
57	76017		Slp.	JOHN ENA	2,812	2,706	312.0	48.1	23.0	1892	Glasgow, Scotland
58	211510		So. b.	John Fisher	30	30	75.0	19.1	2.7	1891	Alexandria, Va.
59	201630	KTNP	So. b.	John Forsyth	2,198	2,007	270.4	47.4	21.5	1901	New London, Conn.
60	77308		Sch.	JOHN FRITZ	4,152	3,840	430.0	60.0	24.0	1898	West Bay City, Mich.
61	12849		Sch.	John Guyant	36	23	58.0	18.7	5.4	1866	Camden, N. J.
62	76578	KDHS	Sch.	John Hagerly	235	223	129.3	28.7	9.0	1885	Tottenville, N. Y.
63	77276		Sch.	John Henry	7	7	41.6	14.7	2.9	1897	Fishing Creek, Md.
64	76507		Sch.	John Martin	45	33	60.8	20.4	6.2	1884	Baltimore, Md.
65	77358		So. b.	JOHN SHERATON	4,530	4,217	440.5	60.2	25.0	1890	West Superior, Wis.
66	76815		Sch.	John A. Francomb	058	625	180.0	30.0	13.0	1889	West Bay City, Mich.
67	77310		Sch.	JOHN A. ROEBLING	4,152	3,540	430.0	60.0	24.0	1898	do.
68	13790		Sch.	John B. Norris	49	46	60.5	20.2	6.3	1863	Fairhaven, Mass.
69	76373		Sch.	John B. Bright	27	26	54.9	18.0	4.8	1882	Saint Michaels, Md.
70	217635	LQGB	Hkn.	JOHN J. PHILLIPS	068	005	181.0	30.4	15.2	1899	Bath, Me.
71	81300	KHRQ	Sch.	John L. Martino	257	213	126.7	30.4	8.2	1890	Phippsburg, Mo.
72	200880		Sch.	John R. Manta	147	98	101.8	24.9	10.2	1904	Essex, Mass.
73	77330		Slp.	John S. Harvey	6	6	34.5	12.0	2.0	1898	Gulfport, Va.

1 Formerly British sch. Charles F. Gordon.
 2 Formerly sc. h. No. 7.
 3 Formerly a sch. J. W. Clise.
 4 Formerly a Norwegian ch. J. W. Clise

5 Formerly a German bk. Orotava.
 6 ship Orotava.
 7 a British ship. Celtic Monarch.
 8 Formerly a ship Celtic Monarch.

Sailing Vessels

Line No.	Serv-ice	Crew	Name of owner	Home port	Address of owner
1	Frt.	2	Mrs. Mellan H. Stiglels	Gulfport, Miss.	Lorraine, Miss.
2	Frt.	3	Sylvan Mallin	do.	Pass Christian, Miss.
3	Frt.	3	Elwood C. Todd	Crisfield, Md.	Crochran, Md.
4	Frt.	3	Robert Shors	do.	Chance, Md.
5	Oys.	3	Wm. L. Muir	Baltimore, Md.	2232 Boston Street.
6	Frt.	4	Silas Rodney Webster	do.	2268 Boston Street.
7	Frt.	2	Herman L. Cook	Cambridge, Md.	Hayward Street.
8	Frt.	2	Charles D. Woodall	Wilmington, Del.	Magnolia, Del.
9	Frt.	6	Booth Fisheries Co. (Del.)	Seattle, Wash.	Foot Wall Street.
10	Frt.	3	D. T. Hunt	Tampa, Fla.	St. Andrews, Fla.
11	Frt.	10	John Leno	Koy West, Fla.	620 Southard Street.
12	Frt.	4	Willie W. Holliday	Crisfield, Md.	Wingate, Md.
13	Oys.	2	John W. Ringgold	Philadelphia, Pa.	Port Norris, N. J.
14	Frt.	6	Asa C. Kotellan	Annapolis, Md.	Solomons, Md.
15	Frt.	3	I. E. Lockard	Gulfport, Miss.	Vinclova, Miss.
16	Frt.	6	Alexander L. Stookwell	Boston, Mass.	11 Pemberton Square.
17	Frt.	1	J. T. Mears	Reedville, Va.	Colonial Beach, Va.
18	Frt.	4	Alkon Towboat & Barge Co. (Fla.)	Pensacola, Fla.	812 Palfox Street.
19	Frt.	7	Howard J. Chesser	Annapolis, Md.	St. George Island, Md.
20	Oys.	6	William Jones	Cambridge, Md.	
21	Frt.	8	Putnam Lumber Co. (Wis.)	Jacksonville, Fla.	Box 136.
22	Frt.	4	W. B. Vano	Cambridge, Md.	
23	Oys.	3	F. A. Lewis	Washington, N. O.	Lowland, N. O.
24	Oys.	8	Charles M. Higgin	Philadelphia, Pa.	Port Norris, N. J.
25	Frt.	3	A. B. Mazrall	Ellsworth, Me.	Inn Harbor, Me.
26	Frt.	2	Irving E. DeWick	New Haven, Conn.	West Haven, Conn.
27	Frt.	4	Susanna R. Somers	Annapolis, Md.	Hidge, Md.
28	Frt.	8	R. B. White	Crisfield, Md.	Sallsbury, Md.
29	Frt.	1	Itay B. Rowa	Bath, Me.	Boothbay Harbor, Me.
30	Frt.	20	Robert Dollar Co. (Calif.)	San Francisco, Calif.	Robert Dollar Building.
31	Oys.	1	Levin W. White	Cape Charles, Va.	Sanford, Va.
32	Frt.	5	John F. Joulfin	Gulfport, Miss.	Lakeshore, Miss.
33	Frt.	8	Pittsburgh Steamship Co. (W. Va.)	Duluth, Minn.	Wolvyn Building.
34	Frt.	28	Islip Navigation & Coal Co. (Calif.)	San Francisco, Calif.	60 California Street.
35	Msc.	2	Geo. E. Billings	do.	312 California Street.
36	Frt.	2	Albert W. Webster	Rockland, Me.	Vinalhaven, Me.
37	Frt.	2	A. J. Lewis	Reedville, Va.	Walnut Point, Va.
38	Frt.	5	Hugh J. Allen	Baltimore, Md.	1217 Riverside Avenue.
39	Frt.	9	James O. Hamlin & Son (Me.)	Portland, Me.	415 Congress Street.
40	Frt.	8	George D. Rogers	Boston, Mass.	110 State Street.
41	Frt.	7	Boston Maritime Corporation (Me.)	do.	131 State Street.
42	Frt.	3	Thomas C. Hauc	Annapolis, Md.	Mutual, Md.
43	Frt.	3	Benjamin E. Harrington	Cambridge, Md.	Taylor Island, Md.
44	Frt.	3	Antonino Palmisano	New Orleans, La.	Liberty Street at New Basin Canal.
45	Frt.	3	Clara White	Boston, Mass.	94 Forrest Hill Street.
46	Frt.	3	H. B. Miller	Reedville, Va.	Colonial Beach, Va.
47	Frt.	8	Robert L. Publicover	New York, N. Y.	Grasmere, N. Y.
48	Fsh.	1	H. C. Potter	Washington, N. O.	South Creek, N. O.
49	Frt.	2	D. S. McGowan	do.	Swan Quarter, N. O.
50	Frt.	2	Ernest Friele	New Orleans, La.	Mandoville, La.
51	Frt.	5	C. C. Paul & Co.	Baltimore, Md.	Kawast Building.
52	Frt.	10	Crowell & Thurlow (Me.)	Boston, Mass.	131 State Street.
53	Frt.	2	John W. Cook	Baltimore, Md.	Box 111, Sparrows Point, Md.
54	Frt.	7	Pacific Coast Codfish Co. (Wash.)	Seattle, Wash.	Pier 1.
55	Frt.	3	A. H. Wells	Alexandria, Va.	Colonial Beach, Va.
56	Oys.	5	Alfred Polhamus	Philadelphia, Pa.	Leesburg, N. J.
57	Frt.	20	Andrew F. Mahony	San Francisco, Calif.	1 Drumm Street.
58	Frt.	1	L. A. Clarke & Son	Washington, D. C.	Tenth and H Streets SW.
59	Frt.	7	Thames Tow Boat Co. (Conn.)	New London, Conn.	Bank Street.
60	Frt.	9	Pittsburgh Steamship Co. (W. Va.)	Duluth, Minn.	Wolvyn Building.
61	Oys.	10	Christian Johnson	Philadelphia, Pa.	Greenwich, N. J.
62	Frt.	10	Norfolk Lighterage Co. (Va.)	Norfolk, Va.	Foot Commerce Street.
63	Oys.	3	George W. Holliday	Crisfield, Md.	Wingate, Md.
64	Frt.	3	T. Preston Webster	Baltimore, Md.	2210 Boston Street.
65	Frt.	10	Pittsburgh Steamship Co. (W. Va.)	Duluth, Minn.	Wolvyn Building.
66	Frt.	6	Wm. Burns	Detroit, Mich.	1471 Hurthart Avenue.
67	Frt.	10	Pittsburgh Steamship Co. (W. Va.)	Duluth, Minn.	Wolvyn Building.
68	Frt.	2	F. O. Huntley	Calais, Me.	
69	Frt.	5	J. H. Dalley	Reedville, Va.	Ktusanle, Va.
70	Frt.	12	Henry Strouse	Philadelphia, Pa.	Real Estate Trust Building.
71	Frt.	5	C. C. Paul & Co.	Baltimore, Md.	Stewart Building.
72	Pass.	10	Henry D. Rose	Providence, R. I.	321 South Main Street.
73	Frt.	1	Clifton Blackwell	Annapolis, Md.	St. George Island, Md.

* Formerly (a ship) John Ena.
 (b) British ship John Ena.

† Formerly (a U. S. S. Severn.
 (b) bk. Severn.
 ‡ Formerly sch. Winnegauc.

* Sold John Robertson, New York, N. Y., but not yet redocumented.

Sailing Vessels

Line No.	Official No.	Signal letters	Rtg	Name of vessel	Tonnage		Register dimensions			When built	Where built
					Gross	Net	Length	Breadth	Depth		
1	76701		Sch.	John S. Myers.....	26	15	51.4	17.9	5.0	1887	Bridgeton, N. J.....
2	13494		Sch.	John W. Bell.....	90	86	86.1	22.8	6.9	1848	New York, N. Y.....
3	77438	KQJF	So. h.	John W. Chittenden.....	235	180	128.2	27.0	8.7	1900	Tottenville, N. Y.....
4	13374		Sch.	John W. Paul.....	28	20	60.3	10.1	3.0	1855	Bridgoburgh, N. J.....
5	216901	LMVD	Sch.	John W. Wells.....	2,527	2,374	267.8	47.8	20.6	1918	St. Helens, Oreg.....
6	76917		Sch.	John R. P. Moore.....	99	94	86.7	27.0	8.6	1877	Snow Hill, Md.....
7	218181	LRJH	So. b.	Jonesport.....	1,322	1,174	230.0	37.6	10.0	1910	Machlas, Mo.....
8	211851		Slp.	Joseph O.....	0	8	37.0	13.7	2.4	1913	Port Royal, S. C.....
9	221881	MOLQ	Slp.	JOSEPH DOLLAR.....	2,407	2,202	293.0	43.1	24.8	1902	Glasgow, Scotland.....
10	77137		Sch.	Joseph Murray.....	69	66	63.0	24.6	4.9	1894	Millford, Del.....
11	221160	MCQK	So. b.	Joseph E. Hooper.....	2,233	2,150	267.3	46.0	23.6	1921	South Portland, Me.....
12	217930	LQTH	So. b.	Joseph J. Hoek.....	1,032	982	209.4	36.2	10.3	1910	Baltimore, Md.....
13	77168		Sch.	Joseph S. Faulkner.....	30	29	69.3	10.3	4.6	1894	Tilghmans Island, Md.....
14	76477		Sch.	Jos. W. Brooks.....	10	9	43.6	14.6	3.2	1883	Madison, Md.....
15	76631		Sch.	Josephine.....	15	14	49.5	14.0	3.2	1886	Fort Moyers, Fla.....
16	214521		Sch.	Josephine Foster.....	23	16	57.6	19.2	3.7	1916	Pascagoula, Miss.....
17	77248		Sch.	Josephine Lopez.....	44	35	65.0	22.3	4.6	1896	Handsboro, Miss.....
18	77086		Sch.	Josephine Mestler.....	41	26	68.2	28.7	4.1	1893	do.....
19	75771		Sch.	Josephine Smith.....	13	0	45.0	16.0	3.9	1875	Ballport, N. Y.....
20	92364	KJSQ	Sch.	Josephine Wimsatt.....	149	106	95.0	27.0	6.0	1891	Millford, Del.....
21	220848	MBWB	Sch.	Josephine A. McQuesten.....	1,607	1,402	230.0	41.9	22.8	1920	Rockland, Me.....
22	220980	MCHP	Sch.	Josiah B. Chase.....	1,641	1,518	230.8	41.4	23.7	1921	Boothbay Harbor, Me.....
23	222040		Slp.	Juan Jose.....	9	0	34.8	12.6	4.7	1922	Fajardo, P. R.....
24	209539		Sch.	Julia.....	16	10	47.0	15.9	4.9	1911	Mayaguez, P. R.....
25	75164		Sch.	Julia and Annie.....	42	40	64.5	21.5	6.4	1869	Talbot County, Md.....
26	204155		Slp.	Julia A.....	10	6	37.0	12.8	4.9	1907	Skidaway Island, Ga.....
27	77393		Sch.	Julia H.....	23	14	50.5	18.7	4.3	1899	Madisonville, La.....
28	77569		Sch.	Julia L.....	18	12	46.8	17.2	3.1	1903	Blount, Miss.....
29	224378		Sch.	Julia Delacruz.....	34	19	58.7	19.4	4.6	1924	do.....
30	76519		Slp.	Julia Hamilton.....	8	6	38.0	14.2	3.4	1884	Barren Creek Springs, Md.....
31	76805		Sch.	Julia W. Bell.....	14	14	52.3	14.2	3.7	1890	Morehead City, N. C.....
32	76376		Slp.	Julian.....	6	5	27.6	11.6	3.3	1871	Greenwich, Conn.....
33	213178		Slp.	Julio.....	11	11	44.0	13.3	4.4	1915	Mayaguez, P. R.....
34	215238	LIKO	So. b.	JUNIATA.....	1,432	1,399	240.5	41.0	10.8	1917	New Orleans, La.....
35	219520	LVKP	Sch.	K. V. Kruse.....	1,728	1,554	212.3	46.2	20.0	1920	North Bend, Oreg.....
36	212476		Sch.	Kanuga.....	26	17	56.2	19.5	4.0	1914	Blount, Miss.....
37	14004		Sch.	Kato.....	81	77	81.5	23.5	6.8	1864	Kent County, Md.....
38	14487	KJNH	Sch.	Kato Darlington.....	135	128	97.8	28.0	7.1	1859	Baltimore, Md.....
39	220285	LWVF	Bkn.	Kato G. Pedersen.....	2,209	2,106	264.0	46.1	24.0	1920	Columbia City, Oreg.....
40	14403		Sch.	Kato H. Tilghman.....	67	64	85.0	24.0	6.8	1831	Wicomico County, Md.....
41	220123	LWQN	Bkn.	Katherino Mackall.....	2,262	2,119	260.5	46.0	24.1	1910	Wilmington, Calif.....
42	218876	LSHN	Sch.	Katherino May.....	915	816	183.8	37.6	19.2	1910	East Humpden, Mo.....
43	101003		Sch.	Kathleen.....	18	13	58.0	17.2	4.4	1894	Fairmount, Md.....
44	161189		Slp.	Kathryn.....	12	12	50.0	16.8	4.2	1901	Crisfield, Md.....
45	206590		Slp.	Katie M.....	6	6	28.2	12.4	2.4	1906	Port Lavaca, Tex.....
46	101006		Sch.	Katie Allmond.....	44	31	65.9	19.3	4.7	1890	Sharptown, Md.....
47	101100		Sch.	Katie May.....	6	6	41.5	13.0	2.8	1900	Bishops Head, Md.....
48	209214		Slp.	Katie Rowe.....	29	21	60.3	18.8	5.4	1911	Oriole, Md.....
49	77561		Sch.	Katie D. Seavey.....	66	65	65.3	21.6	7.1	1902	Brooksville, Mo.....
50	218970	LTCH	Sch.	Kenton.....	904	825	187.4	38.4	15.3	1910	Bath, Mo.....
51	101111	KNML	So. b.	Kentucky.....	1,575	1,472	215.2	44.3	19.2	1898	do.....
52	14477		Sch.	Kessle C. Price.....	25	17	65.0	18.0	6.0	1898	Hook Creek, Md.....
53	106413		Sch.	Kouka.....	533	511	172.0	32.4	12.1	1830	Mount Clemens, Mich.....
54	101181	KQWL	So. b.	Kimberton.....	955	800	195.0	35.0	17.6	1901	Noank, Conn.....
55	14417		Slp.	King Fisher.....	7	7	37.0	10.8	3.3	1885	Patchogue, N. Y.....
56	217099	LNJT	Sch.	Kingsway.....	1,272	1,107	203.8	41.0	22.8	1918	Mystie, Conn.....
57	120732	KJMH	Sch.	Kinkora.....	220	220	126.0	24.1	8.4	1891	Sharptown, Md.....
58	161084		Sch.	Kirk Daugherty.....	21	17	66.8	18.6	4.0	1896	Pocomoke City, Md.....
59	161130		Slp.	Klondike.....	7	7	41.5	13.5	3.0	1897	do.....
60	221390		Sch.	Knapp.....	11	8	45.7	13.5	3.3	1892	Unkuewn.....
61	126862		So. b.	L. & W. B. C. Co. No. 1.....	852	817	192.1	34.6	16.0	1892	Noank, Conn.....
62	200241		So. b.	L. & W. B. C. Co. No. 2.....	958	899	193.9	35.0	17.6	1903	do.....
63	150832	KPJH	So. b.	L. & W. B. C. Co. No. 3.....	954	895	193.0	35.0	17.6	1899	do.....
64	126890		So. b.	L. & W. B. C. Co. No. 4.....	985	951	190.8	33.0	16.0	1892	do.....
65	126891		So. b.	L. & W. B. C. Co. No. 5.....	985	954	190.8	33.0	16.0	1892	do.....
66	126906		So. b.	L. & W. B. C. Co. No. 6.....	985	951	189.8	33.0	16.0	1892	do.....
67	126907		So. b.	L. & W. B. C. Co. No. 7.....	985	954	190.8	33.0	16.0	1893	do.....
68	127357	KPFW	So. b.	L. & W. B. C. Co. No. 8.....	953	861	193.7	35.0	17.6	1893	do.....

1 Formerly (a) German ship, Shirbok.
 (b) ship, Shirbok.
 2 Formerly so. b. Northern No. 41.
 3 Formerly sch. May and Anna Howick.
 4 Formerly schooner Joanna Durgain.

5 Formerly sch. Miriam Landis.
 6 Formerly (a) sch. A. Stewart.
 (b) sch. H. J. McAvoy.
 7 Formerly schooner (a) Chas. T. Strann.
 (b) Charles L. Rohde.

Sailing Vessels

Line No.	Serv-ico	Crew	Name of owner	Home port	Address of owner
1	Oys.	6	David Bateman	Philadelphia, Pa.	Port Norris, N. J.
2	Frt.	4	C. C. Paul & Co.	Baltimore, Md.	Stewart Bldg.
3	Mso.	3	Merritt & Chapman Derrick & Wrecking Co. (W. Va.)	New York, N. Y.	17 Battery Place.
4	Frt.	2	E. A. Fisher	Perth Amboy, N. J.	Sayreville, N. J.
5	Frt.	17	Chas. R. McCormick & Co. (Calif.)	San Francisco, Calif.	1 Drumm Street.
6	Frt.	4	William M. Jorrett	Crisfield, Md.	
7	Frt.	4	Southern Transportation Co. (N. J.)	Philadelphia, Pa.	Commercial Trust Building.
8	Frt.	2	Chatham Oyster Co. (Ga.)	Beaufort, S. C.	Box 319.
9	Frt.	26	Robert Dollar Co. (Calif.)	San Francisco, Calif.	Robert Dollar Building.
10	Frt.	2	Timothy J. O'Connell	New York, N. Y.	432 West Twenty-fifth Street.
11	Frt.	6	Eastern Transportation Co. (Del.)	Wilmington, Del.	Ford Building.
12	Frt.	4	do.	do.	do.
13	Frt.	6	do.	do.	do.
12	Oys.	4	Horiman L. Berry	Philadelphia, Pa.	Port Norris, N. J.
14	Oys.	4	Walter Hlozman	do.	Dividing Creek, N. J.
15	Fsh.	4	Gilbert H. Albury	Koy West, Fla.	717 Galveston Lane.
16	Oys.	5	C. B. Foster Packing Co. (La.)	New Orleans, La.	1009 Maison Blanche Building.
17	Fsh.	4	Alabama Ganning Co. (Ala.)	Mobile, Ala.	Bayou LaBatre, Ala.
18	Frt.	5	Ernest Prieto	New Orleans, La.	Mandeville, La.
19	Oys.	1	William A. Dinger	Alexandria, Va.	Tidwells, Va.
20	Frt.	4	Johnson & Wimsatt (Del.)	Washington, D. C.	1212 Water Street SW.
21	Frt.	11	Lewis K. Thurlow	Boston, Mass.	131 State Street.
22	Frt.	8	New England Maritime Co. (Mo.)	do.	do.
23	Frt.	2	Enrique Carrillo	San Juan, P. R.	Vieques Island, P. R.
24	Frt.	4	Gonzalo Carrillo	do.	Culebra Island, P. R.
25	Frt.	3	Charles A. Tuers	Annapolis, Md.	96 Dock Street.
26	Fsh.	1	Chatham Oyster Co. (Ga.)	Savannah, Ga.	401 West Bay Street.
27	Frt.	3	James M. Barringer	New Orleans, La.	Lacombe, La.
28	Frt.	4	Dunbar-Dukate Co. (La.)	do.	710 Poydras Street.
29	Oys.	5	C. B. Foster Packing Co. (La.)	Gulfport, Miss.	Biloxi, Miss.
30	Frt.	3	Wm. D. Elliott	Baltimore, Md.	110 Glenmore Avenue.
31	Frt.	1	F. L. Scarborough	Manteo, N. C.	Avon, N. C.
32	Frt.	1	George W. Collingo	Bridgeport, Conn.	Greenwich, Conn.
33	Frt.	6	Gonzalo Carrillo	San Juan, P. R.	Culebra, P. R.
34	Tnk.	10	Gulf Refining Co. (Tex.)	Port Arthur, Tex.	Dock 29.
35	Frt.	14	J. E. Dayenport	San Francisco, Calif.	112 Market Street.
36	Fsh.	6	Sea Food Co. (Miss.)	Gulfport, Miss.	Biloxi, Miss.
37	Frt.	3	J. C. Phillips	Roedville, Va.	Tappahannock, Va.
38	Frt.	5	Jacob Calloway	Baltimore, Md.	Galestown, Md.
39	Frt.	15	Northern Fisheries (Wash.)	San Francisco, Calif.	141 Clay Street.
40	Frt.	3	Robert Otha Smith	Roedville, Va.	Urbanna, Va.
41	Frt.	11	Pacilio Freighters Co. (Calif.)	San Francisco, Calif.	310 California Street.
42	Frt.	8	F. P. Hardy	Hangor, Mo.	39 Norway Road.
43	Frt.	2	Frank E. Maddox	Annapolis, Md.	Doncaster, Md.
44	Oys.	2	John E. Spriggs	Crisfield, Md.	Ewell, Md.
45	Fsh.	5	C. B. Fisher	Galveston, Tex.	Port Lavaca, Tex.
46	Mso.	3	W. A. Anderson	Crisfield, Md.	White Haven, Md.
47	Oys.	2	E. H. Todd	do.	Crocheron, Md.
48	Frt.	6	S. R. Webster	Baltimore, Md.	2208 Boston Street.
49	Frt.	2	Fred M. Seavoy	Portland, Mo.	Prospect Harbor, Mo.
50	Frt.	8	William M. Martino	Crisfield, Md.	Shurptown, Md.
51	Frt.	4	Morcecraft Transportation Corporation (Del.)	New York, N. Y.	17 Battery Place.
52	Mso.	2	Carl Scheffel	Miami, Fla.	Box 2812.
53	Frt.	0	Jones Navigation Co. (N. Y.)	Buffalo, N. Y.	Tonawanda, N. Y.
54	Frt.	4	Reading Co. (Pa.)	Philadelphia, Pa.	Reading Terminal.
55	Mso.	1	Geo. W. Lowdon	Savannah, Ga.	210 Bay Street West.
56	Frt.	10	Thomas P. Gallagher	New York, N. Y.	7202 Sixth Avenue (B).
57	Frt.	5	Jolinson & Wimsatt (Del.)	Washington, D. C.	Twelfth and Water Streets SW.
58	Oys.	4	Oscar Moore	Philadelphia, Pa.	Hilulve, N. J.
59	Oys.	1	Charles Monroe Travers	Cambridge, Md.	Fishing Creek, Md.
60	Frt.	1	Theodore Brooks	Alexandria, Va.	Wilewater, Va.
61	Frt.	3	Lehigh & Wilkes-Barre Coal Co. (Pa.)	New York, N. Y.	143 Liberty Street.
62	Frt.	3	do.	do.	do.
63	Frt.	5	do.	do.	do.
64	Frt.	1	do.	do.	do.
65	Frt.	3	do.	do.	do.
66	Frt.	3	do.	do.	do.
67	Frt.	3	do.	do.	do.
68	Frt.	3	do.	do.	do.

1 Formerly so. b. C. R. R. of N. J. No. 1.
 2 Formerly so. b. C. R. R. of N. J. No. 2.
 10 Formerly sch. h. Pashmos.
 11 Formerly so. b. C. R. R. of N. J. No. 4.

11 Formerly so. b. C. R. R. of N. J. No. 5.
 12 Formerly so. b. C. R. R. of N. J. No. 6.
 13 Formerly so. b. C. R. R. of N. J. No. 7.
 14 Formerly so. b. C. R. R. of N. J. No. 8.

Sailing Vessels

Line No.	Official No.	Signal letters	Rlg	Name of vessel	Tonnage		Register dimensions			When built	Where built
					Gross	Net	Length	Breadth	Depth		
							Feet	Feet	Feet		
1	126920		Sc. b.	L. & W. B. C. Co. No. 0.	685	654	169.8	33.0	16.0	1892	Noank, Conn.
2	126987		So. b.	L. & W. B. C. Co. No. 10.	802	828	194.0	34.0	16.0	1893	do.
3	126997		So. b.	L. & W. B. C. Co. No. 11.	802	828	194.0	34.0	16.0	1893	do.
4	127360		So. b.	L. & W. B. C. Co. No. 14.	953	861	193.7	35.0	17.6	1899	do.
5	127433	KQDB	Sc. b.	L. & W. B. C. Co. No. 15.	953	861	193.7	35.0	17.0	1900	do.
6	216100		Sch.	L. Goldman	28	19	64.5	18.8	4.4	1817	Biloxi, Miss.
7	16914		Sch.	L. B. Platt	39	27	61.0	22.2	0.3	1873	Dorchester County, Md.
8	15703		Sch.	L. C. Spencer	44	42	64.0	20.8	0.4	1870	Dorchester, Md.
9	140571		Sch.	L. E. Coulbourn	19	13	69.0	16.3	4.3	1882	Somerset County, Md.
10	140130	JRQQ	Sch.	L. E. Williams	100	95	95.5	23.1	7.5	1875	Wicomico County, Md.
11	141434		Sch.	L. F. Potty	35	25	65.5	18.7	6.0	1891	Madison, Md.
12	115122		Sch.	L. T. Spicer	84	60	86.5	23.0	5.8	1873	Wicomico County, Md.
13	141588		Sch.	La Paloma	26	18	42.0	15.5	6.1	1891	San Francisco, Calif.
14	141842		Sch.	Lacey	9	8	43.7	14.5	2.7	1902	Wt. N. O.
15	213033		Slp.	Lady Eleanor	27	22	68.0	22.0	6.2	1916	Orlole, Md.
16	211510		Slp.	Lady Evelyn	8	8	43.0	11.3	3.4	1916	Salisbury, Md.
17	140730		Slp.	Lady Harrington	8	8	43.5	14.5	3.6	1894	Madison, Md.
18	218182	LJKK	Sch.	Lady Marian	431	388	136.7	30.2	12.5	1919	Tampa, Fla.
19	208347	LBDJ	Sch.	Laforest L. Simmons	132	104	88.9	27.8	7.5	1909	Milford, Del.
20	212474		Sch.	Lagoda	25	16	60.2	19.5	4.0	1914	Biloxi, Miss.
21	211879		Sch.	Lain O.	20	10	62.2	15.8	3.3	1913	Atlantic, N. O.
22	141705	KRIHW	So. b.	Langhorne	955	860	195.0	35.0	17.0	1901	Noank, Conn.
23	141505		Sch.	Laona	0	6	30.5	11.7	3.1	1897	Wiltman, Md.
24	141761		Slp.	Laura J. Harkley	0	6	37.0	13.9	3.0	1901	Fishing Creek, Md.
25	209240		Slp.	Laura M. Evans	10	8	42.7	15.3	3.6	1911	Crisfield, Md.
26	221436	MOWL	Sch.	Laura Annie Barnes	698	635	181.2	36.8	16.3	1921	Phillipsburg, Mo.
27	141223		Sch.	Laurona Clayton	70	75	95.0	24.0	7.0	1892	Cambridge, Md.
28	141257	KLPH	Sch.	Lavinia M. Snow	354	292	133.0	31.7	10.9	1893	Rockland, Mo.
29	15680	JKBC	Sch.	Lavolta	204	173	104.0	28.0	11.4	1870	Ellsworth, Mo.
30	211573		Sch.	Laz Lopez, Jr.	23	16	63.5	18.0	3.7	1913	Biloxi, Miss.
31	141616		Sch.	Leo	5	5	42.1	12.0	4.4	1896	Fishing Creek, Md.
32	210389	LCNQ	So. b.	Leesport	063	876	195.0	35.0	17.0	1912	Noank, Conn.
33	140740		Slp.	Lella Wynndolte	0	6	41.7	14.4	3.6	1884	Cambridge, Md.
34	141691		Sch.	Lemuel Klrwan	30	30	75.3	21.1	5.0	1901	Chester, Md.
35	211831		Slp.	Leun	9	8	35.3	13.7	2.4	1913	Port Royal, S. C.
36	141563		Slp.	Leun May	5	5	33.0	13.4	2.4	1896	Howell, Md.
37	221257		Slp.	Leun Hase	10	10	42.8	15.1	4.2	1924	Parkley, Va.
38	206665		Slp.	Leun Schroder	5	5	30.8	11.8	2.8	1903	Orlole, Md.
39	110418		Slp.	Leun S. Mills	10	9	41.4	14.8	3.5	1897	Cambridge, Md.
40	201198		Sch.	Lenora	8	0	41.3	11.3	3.0	1907	Deep Creek, Va.
41	111312		Sch.	Leo	8	7	31.4	11.7	3.2	1893	Everglade, Fla.
42	141513		Sch.	Leo H. Tolley	5	5	40.1	13.7	2.8	1897	Fishing Creek, Md.
43	207033		So. b.	Leopold	37	24	61.7	22.0	5.9	1900	Scranton, Miss.
44	222065	MDNL	Sch.	Leona & Marion	313	263	134.0	28.0	9.7	1920	Mechas, Mo.
45	140203		Sch.	Letter D.	26	20	48.0	14.0	6.7	1876	Gloucester, Mass.
46	140745		Sch.	Lovi B. Phillips	10	9	43.0	15.1	3.1	1884	Taylor's Island, Md.
47	141101		Sch.	Lovi B. Phillips	87	60	88.7	23.3	7.0	1892	Cambridge, Md.
48	223627		Slp.	Lovin	11	8	33.0	15.2	3.7	1891	Hiltonhead, S. C.
49	141175	KJWQ	Sch.	Lovin J. Marvel	183	174	125.5	23.8	7.5	1891	Bethel, Del.
50	140150		Sch.	Lewis Taulano	34	22	67.0	19.4	6.7	1876	Bridgeton, N. J.
51	207852		Sch.	Lewis C. Worrell	64	47	74.0	21.0	6.1	1910	Compton, Md.
52	141814		Sch.	Lewis M. Thomas	60	37	77.0	22.0	6.0	1902	Pocomoke City, Md.
53	15801		Sch.	Lewis R. French	35	33	64.7	18.8	6.4	1871	Bristol, Mo.
54	224340		Slp.	Libertad	9	9	30.5	12.0	5.2	1924	Culebra Island, P. R.
55	125662		So. b.	Liberty (composite)	740	709	235.0	36.0	12.4	1878	Wynndolte, Mich.
56	208094		Slp.	Lieutenant	0	6	35.8	12.0	2.8	1910	Hodsworth, Md.
57	216837	LMRQ	Sch.	Lieut. Sam Mengel	700	700	187.7	38.4	15.2	1918	Bath, Mo.
58	140710		Slp.	Lillian	07	7	31.5	14.4	3.2	1881	Patchogue, N. Y.
59	141192		Sch.	Lillian	10	0	45.0	12.0	3.1	1892	Smymna, N. O.
60	141760		Slp.	Lillian	8	8	40.1	14.5	3.1	1901	St. Michaels, Md.
61	222018		Sch.	Lillian	31	23	63.0	10.2	4.1	1922	Pascagoula, Miss.
62	141047		Sch.	Lillian C.	10	10	54.9	17.1	3.0	1900	Biloxi, Miss.
63	209176		Slp.	Lillian and Earl	10	7	43.4	15.0	4.0	1911	Inverness, Md.
64	141514		Slp.	Lillian and Elva	5	5	38.3	13.2	2.5	1897	Crapo, Md.
65	215984		Sch.	Lillian Holloy	30	19	68.4	19.3	4.1	1919	Biloxi, Miss.
66	220038	MBQS	Sch.	Lillian E. Kerr	648	475	160.2	35.5	12.7	1920	Pocomoke City, Md.
67	141058		Sch.	Lillo Alice	20	28	61.5	17.2	4.2	1890	Harpwell, Mo.
68	205717		Slp.	Lillo E. Shores	14	10	61.8	16.0	3.3	1908	Orlole, Md.
69	141558		Slp.	Lillo H. Parker	7	7	40.0	14.0	2.0	1898	Hoopers Island, Md.
70	140555		Sch.	Lilly Belle	35	30	68.2	20.1	4.8	1882	Freeport, Fla.
71	211522		Sch.	Lily Rose	23	16	67.0	19.2	3.7	1916	Pascagoula, Miss.
72	220150	MBGH	Sch.	Lincoln	405	352	143.0	31.2	13.2	1920	Essex, Mass.

1 Formerly so. b. C. R. R. of N. J. No. 9.
 2 Formerly so. b. C. R. R. of N. J. No. 10.
 3 Formerly so. b. C. R. R. of N. J. No. 11.

4 Formerly so. b. C. R. R. of N. J. No. 14.
 5 Formerly so. b. C. R. R. of N. J. No. 15.

Line No.	Service	Crew	Name of owner	Home port	Address of owner
1	Frt.	3	Lehigh & Wilkes-Barre Coal Co. (Pa.)	New York, N. Y.	143 Liberty Street.
2	Frt.	3	do.	do.	Do.
3	Frt.	3	do.	do.	Do.
4	Frt.	3	do.	do.	Do.
5	Frt.	3	do.	do.	Do.
6	Fsh.	5	Son Food Co. (Miss.)	Gulfport, Miss.	Biloxi, Miss.
7	Frt.	3	Frank H. Powell	Baltimore, Md.	2301 Boston Street.
8	Oys.	6	Howard H. Bradway	Philadelphia, Pa.	Port Norris, N. J.
9	Frt.	6	Elsworth T. Evans	Crisfield, Md.	Ewell, Md.
10	Frt.	4	C. C. Paul & Co.	Baltimore, Md.	Stewart Building.
11	Frt.	4	Theo. L. Drury	Annapolis, Md.	Arclelo, Md.
12	Frt.	4	Lingan T. Spicer	Crisfield, Md.	Golden Hill, Md.
13	Frt.	1	W. G. Anderson	Honolulu, Hawaii	Kaneohe, Oahu, Hawaii.
14	Frt.	1	James Tosio	Beaufort, N. C.	Sealevel, N. C.
15	Frt.	0	S. R. Webster	Baltimore, Md.	2203 Boston Street.
16	Oys.	4	Alford T. Moore	Wilmington, Del.	Little Creek, Del.
17	Oys.	0	Edwin A. Haring	Cambridge, Md.	216 Maryland Avenue.
18	Frt.	7	Gulf Ship Co. (Pa.)	Tampa, Fla.	719 Florida Avenue.
19	Frt.	4	Richard E. Warner	Fall River, Mass.	Taunton, Mass.
20	Fsh.	5	Sea Food Co. (Miss.)	Gulfport, Miss.	Biloxi, Miss.
21	Msc.	2	A. M. Fulcher	Beaufort, N. C.	Atlantic, N. C.
22	Frt.	4	Reading Co. (Pa.)	Philadelphia, Pa.	Reading Terminal
23	Frt.	3	P. Edward Harrison	Cambridge, Md.	Tilghman, Md.
24	Oys.	4	Raymond H. Elliott	do.	Oxford, Md.
25	Oys.	2	F. A. Lewis	Washington, N. C.	Lowland, N. C.
26	Frt.	8	Charles H. Barnes	Salem, Mass.	Saugus, Mass.
27	Frt.	1	Harvey H. Conway	Cambridge, Md.	Choptank Avenue.
28	Frt.	0	Richard K. Snow	Rockland, Me.	79 Mechanic Street.
29	Frt.	4	Whitcomb, Haynes & Whitney (Me.)	Bar Harbor, Me.	Bilworth, Me.
30	Fsh.	5	John Mayer	Gulfport, Miss.	Biloxi, Miss.
31	Frt.	2	Dulcena E. Robinson	Crisfield, Md.	Toddville, Md.
32	Frt.	4	Reading Co. (Pa.)	Philadelphia, Pa.	Reading Terminal.
33	Oys.	2	William F. Hubbard	Cambridge, Md.	do.
34	Frt.	2	Carl F. Wilde	Annapolis, Md.	West Shadyside, Md.
35	Frt.	2	Chatham Oyster Co. (Ga.)	Beaufort, S. C.	Box 310.
36	Oys.	4	Elmer Shelton	Crisfield, Md.	Orleole, Md.
37	Oys.	5	Carl Hoffman	do.	Wenona, Md.
38	Oys.	3	John Webster	do.	Do.
39	Oys.	5	Ivy B. McNamara	Cambridge, Md.	do.
40	Oys.	4	Waldo H. Somers	Crisfield, Md.	252 North Somerset Avenue.
41	Frt.	4	Robert N. Cash	Koy West, Fla.	do.
42	Oys.	3	William H. North	Cambridge, Md.	Tilghman, Md.
43	Frt.	3	Dudley H. Weaver	New Orleans, La.	Covington, La.
44	Frt.	0	C. A. & B. F. Small Corporation (N. Y.)	New York, N. Y.	35 South William Street.
15	Frt.	2	Edward O. Brigham	Houcester, Mass.	7 Wiloy Street.
46	Oys.	5	G. E. Boone	Crisfield, Md.	Route 1.
47	Frt.	4	T. Preston Webster	Baltimore, Md.	2235 Boston Street.
48	Frt.	2	William Brown	Beaufort, S. C.	Hiltonhead, S. C.
49	Frt.	4	C. C. Paul & Co.	Baltimore, Md.	Stewart Building.
50	Frt.	2	W. T. Ironmonger	Newport News, Va.	Hampton, Va.
51	Frt.	2	J. Harrison Carter	Washington, D. C.	301 Linworth Place BW.
52	Frt.	4	William H. Leonard	Cambridge, Md.	West End Avenue.
53	Frt.	2	Iray O. Gray	Belfast, Mo.	South Brooksville, Mo.
54	Frt.	3	Canito Rivera	San Juan, P. R.	Playa de Nagnabo, P. R.
55	Frt.	7	G. W. Hayward	Detroit, Mich.	Foot Summit Street.
56	Oys.	3	W. H. Brooks	Reedville, Va.	Mundy Point, Va.
57	Frt.	11	Constantine Flink	New York, N. Y.	1635 Park Avenue.
58	Oys.	2	Peter F. Boerum	Bridgport, Conn.	60 Sixth Street.
59	Frt.	1	J. E. Taylor	Beaufort, N. C.	Sealevel, N. C.
60	Frt.	3	Brice W. Johnson	Cambridge, Md.	Maryland Avenue.
61	Fsh.	3	Antleleh Packing Co. (Miss.)	Gulfport, Md.	Biloxi, Miss.
62	Frt.	3	Dunbars, Lopez & Dukate Co. (La.)	New Orleans, La.	710 Poydras Street.
63	Oys.	3	Edgar C. Willey	Crisfield, Md.	Hudson Street.
64	Oys.	4	John Bell	Cambridge, Md.	do.
65	Oys.	0	C. B. Foster Packing Co. (La.)	New Orleans, La.	1009 Maison Blanche Building.
66	Frt.	0	C. A. & B. F. Small Corporation (N. Y.)	New York, N. Y.	35 South William Street.
67	Frt.	2	B. B. Look	Jonesport, Mo.	do.
68	Oys.	5	Willie H. Webster	Crisfield, Md.	Deal Island, Md.
69	Frt.	5	James H. C. Mills	do.	Bishops Head, Md.
70	Frt.	2	Marion Brown	Pensacola, Fla.	Freeport, Fla.
71	Fsh.	5	Biloxi Fishermen's Packing Co. (Miss.)	Gulfport, Miss.	Biloxi, Miss.
72	Frt.	3	Arthur D. Story	Houcester, Mass.	Essex, Mass.

* Formerly so. ^a Sidney A. White. ^b Alexander McCullough.

* Formerly so. ^a City of Detroit. ^b City of the Straits.

Line No.	Official No.	Signal letters	Rtg	Name of vessel	Tonnage		Register dimensions			When built	Where built
					Gross	Net	Length	Breadth	Depth		
1	200423		Sch.	Linda D.	27	17	59.0	18.7	4.2	1903	Biloxi, Miss.
2	15305		Slp.	Little Brother.	10	9	35.8	13.2	4.0	1873	Charleston, S. C.
3	141670		Sc. b.	Little John.	11	7	40.2	14.4	3.2	1900	Biloxi, Miss.
4	140129		Sch.	Live Oak.	10	5	42.8	15.6	3.1	1880	Wolf River, Miss.
5	141509		Slp.	Lizzie B.	10	7	37.3	14.0	3.7	1897	Fairmount, Md.
6	15310		Sch.	Lizzie J. Clark.	55	54	60.5	20.8	6.1	1867	Penbrooke, Me.
7	202476		Sch.	Lizzie J. Cox.	23	17	67.6	18.5	5.0	1905	Fishing Island, Md.
8	111642		Slp.	Lizzie S. Johnson.	8	6	43.2	14.0	3.4	1896	Foconoke City, Md.
9	141811		Slp.	Lockwood.	6	6	36.7	12.4	2.0	1902	Oxford, Md.
10	141698		Slp.	Lola S.	9	6	45.8	15.3	3.2	1900	Pocomoke City, Md.
11	201422		Slp.	Lola.	9	7	42.0	14.0	3.5	1904	Mearsville, Va.
12	140844		Sch.	Lola Taylor.	10	5	56.0	16.2	2.3	1886	Westmoreland Co., Va.
13	141817		Sch.	Lola E. Bennett.	28	23	69.0	20.8	5.8	1902	Inverness, Md.
14	135587		Sch.	Lolla.	28	20	58.0	20.7	4.2	1882	Jordan River, Miss.
15	141729		Sch.	Lorenz D.	14	9	48.8	15.0	3.3	1901	Beaufort, N. C.
16	140107		Sch.	Lottie and Annie.	96	91	80.0	26.5	6.6	1875	St. Michaels, Md.
17	207904		Slp.	Lottie Bell.	20	14	63.0	18.0	4.8	1910	Deal Island, Md.
18	141452		Sch.	Lottie M. Leach.	30	21	65.2	18.8	5.0	1896	Solomons Island, Md.
19	140847		Sch.	Lou Sullivan.	10	9	48.2	14.3	3.0	1886	Tighmans Island, Md.
20	206891		Sch.	Lou C. Ross.	7	5	40.7	10.5	2.1	1909	Kitty Hawk, N. C.
21	201258		Slp.	Louis Hunter.	0	6	31.0	12.7	2.7	1904	Bluffton, S. C.
22	210830		Slp.	Louis Paul.	8	7	36.6	13.1	3.0	1912	Port Royal, S. C.
23	15691		Sch.	Louisa.	17	16	38.8	15.1	4.4	1870	Key West, Fla.
24	140567		Sch.	Louisa.	31	29	64.6	19.0	5.4	1882	Madison, Md.
25	15607		Sch.	Louisa Francis.	73	61	72.0	21.0	5.0	1866	Carteret County, N. C.
26	201602		Sch.	Louisa R. Sylva.	131	92	101.0	24.4	11.4	1904	Essex, Mass.
27	85808		Sch.	Louise.	66	62	70.6	23.4	6.3	1883	Baltimore, Md.
28	141201	KLGD	Sch.	Louise.	345	328	150.0	35.0	10.0	1892	Fairhaven, Calif.
29	222727		Sch.	Louise.	31	24	62.5	19.2	4.2	1923	Pascagoula, Miss.
30	141457		Sch.	Louise Travers.	32	25	70.0	19.5	5.7	1896	Solomons Island, Md.
31	140807		Sch.	Louise F. Harper.	62	62	80.1	22.5	6.2	1887	Harkers Island, N. C.
32	141096		Sch.	Louise M. Willard.	10	9	50.5	13.3	3.5	1890	St. Peters, Md.
33	200454		Sch.	Louisiana.	20	12	57.0	17.4	3.5	1903	Biloxi, Miss.
34	140504		Sch.	Lovenla North.	21	14	57.0	16.0	4.5	1882	Dorchester Co., Md.
35	224363		Slp.	Loverdell.	9	7	32.2	13.7	3.5	1924	Illithead, S. C.
36	140637		Sch.	Luca A. Simpson.	227	215	127.0	28.0	8.7	1875	Manitowoc, Wis.
37	218777	LSND	Sch.	Luca P. Dow.	698	691	189.0	37.8	20.0	1919	Rockland, Me.
38	215893	LJMV	Sch.	Lucey Evelyn.	374	307	139.0	32.4	11.1	1917	Harrington, Me.
39	110609	KOBP	Sch.	Lucey May.	104	98	81.8	25.4	6.5	1888	Cherryfield, Me.
40	201501		Sch.	Lucey May.	12	12	48.0	11.9	3.0	1901	Smyrna, N. C.
41	210018		Slp.	Lucey M. Tyler.	7	5	36.0	13.2	2.8	1906	Hoopers Island, Md.
42	141673		Slp.	Lula and Emma.	9	6	44.5	15.4	3.8	1900	Pocomoke City, Md.
43	141821		Slp.	Lula Bell.	7	6	40.0	13.4	3.0	1902	Justsville, Va.
44	15912		Slp.	Lulu.	10	9	36.0	14.0	3.5	1873	Glenwood, N. Y.
45	210862		Sch.	Lula M. Phillips.	61	53	77.5	22.0	5.6	1913	Bethel, Del.
46	141110		Sch.	Lula W. Eppes.	81	70	61.8	23.7	6.7	1895	Ellsworth, Me.
47	215845	LJKO	Sch.	Luther Little.	1,234	1,110	204.5	40.0	19.6	1917	Somerset, Mass.
48	222101	MDRS	Sc. b.	Luther E. Hooper.	2,197	2,114	267.3	46.0	23.6	1918	Morehead City, N. C.
49	140150	JVFI	Sc. b.	Luzon.	1,378	1,182	205.8	40.2	24.0	1881	Boston, Mass.
50	110138	JRUM	Sch.	Lydia Middleton.	197	187	120.0	33.3	9.9	1875	Barnegat, N. J.
51	110539		Sch.	Lydia M. Webster.	47	45	58.5	21.2	6.1	1882	Castine, Me.
52	208270	LBSE	Sch.	Lydia McLellan Baxter.	1,372	1,153	209.2	40.3	21.8	1911	Bath, Me.
53	93294	KRVH	Sch.	M. Turner.	816	763	185.0	42.2	15.0	1902	Benicia, Calif.
54	201639		Sch.	M. A. Shanklin.	11	11	46.0	13.3	2.0	1907	Smyrna, N. C.
55	92230		Sch.	M. A. Sommers.	38	26	68.5	18.0	5.0	1890	Madison, Md.
56	92452		Sch.	M. E. Chelton.	23	16	68.4	18.4	4.8	1892	Pocomoke City, Md.
57	217567		Sch.	M. J. Warfield.	46	33	65.8	20.6	5.4	1893	Madison, Md.
58	92182		Sch.	M. M. Davls.	9	9	55.6	15.3	3.5	1890	Solomons Island, Md.
59	90079	JHDL	Sch.	M. M. Hamilton.	111	105	81.8	26.2	7.2	1869	Harpwell, Me.
60	91720		Slp.	M. M. Travers.	10	9	43.5	15.0	3.1	1884	Taylor's Island, Md.
61	218562	LSCJ	Sch.	M. Mylan Pelce.	1,511	1,380	224.0	43.2	20.8	1910	Thomaston, Me.
62	76001		Sch.	Mabel.	27	24	60.0	20.0	4.5	1879	Berkley, Va.
63	91315		Sch.	Mabel.	40	37	54.0	18.7	6.8	1881	Millbridge, Me.
64	93089		Slp.	Mabel.	6	6	38.2	13.7	2.6	1900	Cambridge, Md.
65	92691	KMPQ	Sch.	Mabel and Ruth.	190	166	125.3	23.8	7.6	1896	Bethel, Del.
66	93343	KSFJ	Sch.	Mabel Gale.	762	610	183.5	39.4	15.0	1902	Port Blakely, Wash.
67	220881	MCDC	Sch.	Mabel A. Frye.	1,151	1,036	193.8	37.4	20.4	1902	Harrington, Me.
68	92310		Sch.	Mabel E. Judlin.	46	31	68.5	23.4	4.8	1891	Handshoro, Miss.
69	91819		Sch.	Mabel E. Lore.	16	10	43.6	15.6	4.2	1885	Bridgeton, N. J.
70	201365	KWGC	Sc. b.	Maeingle.	950	869	193.2	35.0	17.6	1907	Noank, Conn.
71	91116	JFGD	Ik.	McLaurin.	1,374	1,312	200.8	39.0	24.0	1879	Newburyport, Mass.

1 Formerly sch. E. T. C. Gaspard.
 1 Formerly sch. Gen'l E. L. P. Hardeastle.

1 Formerly se. b. A. W. Coburn.

Line No.	Service	Crew	Name of owner	Home port	Address of owner
1	Frt.	5	Dunbar-Dukato Co. (La.)	New Orleans, La.	710 Poydras Street.
2	Frt.	1	Thos. S. Sinkler	Charleston, S. C.	Foot Laurens Street.
3	Frt.	3	Wentzell Bros.	Gulfport, Miss.	Biloxi, Miss.
4	Frt.	2	Joseph Bellas	do	
5	Oys.	4	Harry F. Brannock	Cambridge, Md.	Arcade Apartments.
6	Frt.	2	Charles H. Beal	Jonesport, Mo.	Beals, Mo.
7	Frt.	2	G. Ellsworth Leary	Baltimore, Md.	Rock Hall, Md.
8	Oys.	3	Willie G. Parks	Cape Charles, Va.	Tangler, Va.
9	Frt.	4	Leslie D. Harrison	Cambridge, Md.	Fairbanks, Md.
10	Frt.	1	W. D. Ireland	Washington, N. C.	Hoburken, N. C.
11	Oys.	2	Edward A. Jones	Crisfield, Md.	Ewell, Md.
12	Frt.	1	Andrew B. Kendrick	Annapolis, Md.	Cross Roads, Md.
13	Frt.	3	Louis T. Marshall	Cambridge, Md.	West End Avenue.
14	Frt.	3	Engene Randall	New Orleans, La.	Box 322.
15	Frt.	2	James W. Taylor	Beaufort, N. C.	Sealevel, N. C.
16	Frt.	3	J. Lay Marshall	Cambridge, Md.	
17	Oys.	3	Pellie Scott	Crisfield, Md.	Deal Island, Md.
18	Frt.	3	Harvey H. Conway	Cambridge, Md.	Choctank Avenue.
19	Frt.	5	Newton George	do	Avalon, Md.
20	Frt.	1	J. C. Gallop	Manteo, N. C.	Poplar Branch, N. C.
21	Frt.	2	Abrahn Gadsen	Beaufort, S. C.	Huffton, S. C.
22	Frt.	2	Chatham Oyster Co. (Ga.)	do	Box 319.
23	Frt.	6	T. J. Belcher	Tampa, Fla.	Tarpon Springs, Fla.
24	Frt.	2	E. E. Golden	Washington, N. C.	Vandemere, N. C.
25	Frt.	3	Edwin E. Eaton	Rockland, Me.	Vinalhaven, Me.
26	Frt.	8	(orton-Pew Vessels Co. (Mass.)	Gloucester, Mass.	Rowe Square.
27	Frt.	3	W. D. Price	Cambridge, Md.	Mulr and Cherry Streets.
28	Cod.	30	Unlon Fish Co. (Calif.)	San Francisco, Calif.	141 Clay Street.
29	Fsh.	5	Antieleh Packing Co. (Miss.)	Gulfport, Miss.	Biloxi, Miss.
30	Msc.	4	Henry W. Ward	Crisfield, Md.	N. Somerset Avenue.
31	Fsh.	9	E. E. Saunders & Co. (Fla.)	Pensacola, Fla.	Palfox Street Wharf.
32	Frt.	2	John Cole	Annapolis, Md.	Lusby, Md.
33	Frt.	4	Dunbar-Dukato Co. (La.)	New Orleans, La.	710 Poydras Street.
34	Frt.	2	Peter Hopewell	Annapolis, Md.	Ridge, Md.
35	Frt.	2	James Miller	Beaufort, S. C.	Hiltonhead, S. C.
36	Frt.	5	Charles J. Sanderson	Millwaukee, Wis.	271 Becher Street.
37	Frt.	0	New England Maritime Co. (Me.)	Boston, Mass.	131 State Street.
38	Frt.	6	Everett C. Lindsey	Jonesport, Me.	East Machias, Me.
39	Frt.	3	Houston W. Todd	Baltimore, Md.	1013 Wilkins Avenue.
40	Frt.	3	W. H. Gaskill	Beaufort, N. C.	Sea Level, N. C.
41	Oys.	4	Henry A. Bramble	Crisfield, Md.	Crocheron, Md.
42	Oys.	4	Henry Hlyans	do	Marlon, Md.
43	Oys.	4	Elmer Catlin	do	Fairmount, Md.
44	Frt.	1	Joseph Patterson	Bridgeport, Conn.	Wolverine Motor Works.
45	Frt.	3	Snow Parsons	Crisfield, Md.	Stockton, Md.
46	Frt.	3	Virginia D. Bohannon	Baltimore, Md.	2012 Bolton Street.
47	Frt.	0	George D. Rogers	Boston, Mass.	110 State Street.
48	Frt.	5	Eastern Transportation Co. (Del.)	Wilmington, Del.	Ford Building.
49	Frt.	4	Neptune Line (Del.)	New York, N. Y.	25 Beaver Street.
50	Frt.	5	W. H. Vane	Cambridge, Md.	604 East Pratt Street Balti- more, Md.
51	Frt.	1	R. R. Gott	Belfast, Mo.	Orland, Me.
52	Frt.	3	Brooks Scunlon Corporation (Del.)	Jacksonville, Fla.	Eastport, Fla.
53	Frt.	0	Whitney & Hodden Shipping Co. (Ala.)	Mobile, Ala.	50 South Commerce Street.
54	Frt.	1	James S. Hill	Beaufort, N. C.	Atlanta, N. C.
55	Frt.	3	Haddaway L. Collins	Cambridge, Md.	Fairbank, Md.
56	Frt.	5	J. W. Marshall	Newport News, Va.	West Point, Va.
57	Oys.	3	Charles Tozour	Philadelphia, Pa.	Millville, N. J.
58	Oys.	5	Johnson S. Evans	Crisfield, Md.	Ewell, Md.
59	Frt.	3	C. L. Lyman	Portland, Mo.	Seal Harbor, Mo.
60	Oys.	0	J. Bryan Dnshehl	Cambridge, Md.	Glasgow Street.
61	Frt.	10	New England Maritime Co. (Ma.)	Boston, Mass.	131 State Street.
62	Oys.	5	Baker W. Potter	Washington, N. C.	Vandemere, N. C.
63	Frt.	2	O. H. Branscum	Bar Harbor, Me.	Northeast Harbor, Me.
64	Frt.	5	Thomas S. Price, Jr.	Cambridge, Md.	
65	Frt.	3	Johnson & Wimsatt (Del.)	Washington, D. C.	1212 Water Street SW.
66	Frt.	0	Schooner Mabel Gale (Tex.)	Houston, Tex.	418 Humble Building.
67	Frt.	9	Lewis K. Thurlow	Boston, Mass.	131 State Street.
68	Frt.	5	J. E. Lockard	Gulfport, Miss.	Vanceave, Miss.
69	Oys.	4	John E. Arnold, Jr.	Wilmington, Del.	Little Creek, Del.
70	Frt.	4	Reading Co. (Pa.)	Philadelphia, Pa.	Reading Terminal.
71	Frt.	17	Northern Fisheries (Wash.)	San Francisco, Calif.	141 Clay Street.

* Formerly sch. M. Vivian Pierce.

* Formerly sch. Joseph Allen.

Sailing Vessels

Line No.	Official No.	Signal letters	Rig	Name of vessel	Tonnage		Register dimensions			When built	Where built
					Gross	Net	Length	Breadth	Depth		
					<i>Feet</i>			<i>Feet</i>			
1	222002	MCLR	Shp.	MAE DOLLAR.....	3,403	3,197	321.0	47.0	27.3	1892	Glasgow, Scotland....
2	90276		Sch.	Maggie.....	72	69	87.0	23.9	5.9	1871	Dorchester County, Md.
3	93325		Sch.	Maggie.....	8	8	44.0	12.7	2.5	1902	Smyrna, N. C.....
4	93329		Sch.	Muggia K.....	37	27	57.0	21.9	4.1	1902	Biloxi, Miss.....
5	204412		Slp.	Maggie Beaman.....	9	5	40.0	15.5	2.7	1906	Wysocling, N. C.....
6	93320		Slp.	Maggie Florence.....	6	6	39.5	13.3	2.9	1902	Hopkins, Va.....
7	93354		Slp.	Maggie Lee.....	10	8	51.0	16.0	3.8	1903	Pocomoke City, Md.....
8	207836		Slp.	Maggie Leo.....	5	5	36.0	11.6	2.9	1908	Inverness, Md.....
9	92038		Sch.	Maggie Pearl.....	12	10	69.0	14.3	3.6	1888	Hollands Island, Md.....
10	200326		Slp.	Maggie Ruth.....	7	6	39.0	13.5	3.0	1903	Chesconnessex, Va.....
11	202193		Sch.	Maggie E. Maguire.....	38	38	71.0	19.6	6.2	1905	Cambridge, Md.....
12	91800		Slp.	Maggio.....	10	9	43.1	14.9	3.2	1885	Dorchester County, Md.....
13	92740		Sc. b.	MAGNA.....	2,898	2,718	352.0	44.2	22.3	1896	Chicago, Ill.....
14	203028	KVIII	Sc. b.	MAGNOLIA.....	681	663	171.0	31.0	15.0	1909	Camden, N. J.....
15	92611	KMGII	Sc. b.	Mahonoy.....	855	823	192.3	34.7	16.0	1891	Noank, Conn.....
16	92894		Sc. b.	MAIA.....	3,350	3,137	376.0	48.2	22.3	1898	Chicago, Ill.....
17	92844		Sch.	MAIDA.....	3,474	3,210	375.2	46.2	22.5	1898	West Superior, Wis.....
18	16239		Sch.	Maine.....	24	14	46.4	13.7	6.6	1815	Essex, Mass.....
19	91861	KDMP	Sch.	Maine.....	190	181	105.4	28.0	8.5	1886	Ith, Me.....
20	210751	LCQP	Sc. b.	Maine.....	1,110	1,046	217.7	40.0	14.7	1912	do.....
21	93182		Sch.	Majestic.....	26	25	67.3	19.6	5.5	1901	Fairmount, Md.....
22	93264	KRQP	Bkn.	Makawell.....	899	821	194.0	30.5	17.5	1902	Oakland, Calif.....
23	215461		Sch.	Mamie Foster.....	26	16	55.9	19.3	3.8	1917	Biloxi, Miss.....
24	207920		Slp.	Mamie Mister.....	24	19	56.2	18.4	4.8	1910	Champ, Md.....
25	91737		Slp.	Mamie F. Robinson.....	9	9	39.2	14.3	3.5	1884	Taylor's Island, Md.....
26	202570	KVCQ	Sc. b.	Mantawny.....	721	623	177.0	35.0	14.2	1905	Noank, Conn.....
27	92690		Sc. b.	MANDA.....	3,256	3,121	352.0	41.2	22.3	1890	Chicago, Ill.....
28	93165	KRCJ	Sc. b.	Manhelm.....	955	866	195.0	35.0	17.6	1901	Noank, Conn.....
29	92818		Slp.	Manlo B. Bradshaw.....	9	9	47.0	15.8	3.1	1897	Hopewell, Md.....
30	92950		Sc. b.	MANILA.....	4,683	4,432	434.0	50.2	24.5	1899	Chicago, Ill.....
31	92835		Sch.	Manisico.....	12	8	45.3	13.3	3.2	1897	Wt, N. C.....
32	219409	LVDN	Sc. b.	Manoklin.....	1,280	1,213	228.0	37.7	19.1	1910	White Haven, Md.....
33	215253	LHKP	Sc. b.	Manor.....	1,603	1,437	245.3	41.2	19.9	1917	Bath, Me.....
34	207927		Slp.	Mar Azul.....	6	6	22.4	9.7	5.0	1910	Culebra Island, P. R.....
35	91707		Slp.	March.....	9	9	33.9	13.8	3.7	1881	Princes Bay, N. Y.....
36	202997		Sch.	Margaret D.....	18	10	66.2	17.4	3.6	1905	Biloxi, Miss.....
37	91633		Sch.	Margaret Ann.....	8	7	36.6	15.2	3.0	1877	Edenton, N. C.....
38	93162		Sch.	Margaret A. Travers.....	37	37	71.3	21.3	6.0	1901	Salisbury, Md.....
39	222890		Sch.	Margaret F. Fowler.....	63	36	77.9	21.9	7.0	1923	Greenwich, N. J.....
40	225335	MFWD	Sch.	Margaret E. Sterling.....	977	895	199.0	40.0	10.7	1910	Victoria, B. C.....
41	92076	KQFM	Sch.	Margaret.....	133	107	92.2	22.7	8.8	1889	Essex, Mass.....
42	91659	KBJV	Sch.	Marguerite.....	113	96	88.0	23.5	8.4	1883	do.....
43	221840		Slp.	Marguerite, 3d.....	8	7	36.3	13.3	3.0	1921	Beaufort, S. C.....
44	91491		Sch.	Marie Avery.....	17	17	50.7	16.5	4.0	1882	Pocomoke City, Md.....
45	221852		Sch.	Marie Belen.....	55	55	75.0	20.5	8.3	1921	Boqueron, P. R.....
46	92741		Slp.	Marie.....	8	5	41.7	13.5	3.2	1896	Inverness, Md.....
47	212470		Sch.	Marie Foster.....	23	14	53.1	18.0	3.0	1914	Biloxi, Miss.....
48	216188	LKNF	Sch.	Marie Da Ronde.....	2,378	2,181	266.7	48.0	24.0	1918	Aberdeen, Wash.....
49	221070	MGLW	Sc. b.	Marie Hooper.....	2,190	2,094	267.3	46.0	21.6	1920	Mobile, Ala.....
50	220195	LWRV	Sch.	Marie F. Cummings.....	1,167	1,085	189.5	41.1	19.7	1910	Beaumont, Tex.....
51	216323		Sch.	Marina.....	125	103	94.7	24.0	6.8	1918	Cataño, P. R.....
52	224435		Slp.	Marino.....	12	12	38.5	14.0	5.7	1925	Fajardo, P. R.....
53	92918	KPDN	Sc. b.	Marion.....	954	895	193.6	35.0	17.6	1899	Noank, Conn.....
54	200947	KSVW	Sc. b.	Marion.....	693	631	175.1	28.6	18.8	1868	Dundee, Scotland.....
55	90986		Sch.	Marion W. Page.....	762	670	193.0	31.0	13.8	1876	Milan, Ohio.....
56	211051		Sch.	Marjorie D.....	24	15	52.9	17.9	4.1	1914	Biloxi, Miss.....
57	93021		Sc. b.	MARSALA.....	4,316	4,209	436.0	50.2	24.6	1900	Chicago, Ill.....
58	219299	LFWC	Bkn.	Marsala.....	2,422	2,173	281.3	45.4	23.4	1919	Pascagoula, Miss.....
59	92597		Sc. b.	MARTHA.....	2,816	2,633	352.0	41.2	22.4	1899	Chicago, Ill.....
60	221850		Slp.	Martha.....	8	7	36.3	13.3	3.0	1921	Beaufort, S. C.....
61	17333		Sch.	Martha Ann.....	18	10	45.5	16.5	4.3	Unknown.....	
62	91529		Sch.	Martha Ellen.....	49	47	68.7	22.6	4.8	1882	Sharptown, Md.....
63	225452		Slp.	Martin R.....	26	22	40.9	17.1	5.0	1925	Bluffton, S. C.....
64	224392		Slp.	Martin W.....	17	14	44.6	16.5	4.3	1924	do.....
65	91482		Sch.	Martin Wagner.....	33	32	60.1	20.4	5.5	1882	Pocomoke City, Md.....
66	202011		Sch.	Marval.....	14	9	49.0	18.2	3.1	1905	Biloxi, Miss.....
67	212774		Slp.	Mary.....	7	6	39.5	16.5	3.3	1914	Beaufort, S. C.....
68	223271		Sch.	Mary E.....	31	22	63.0	19.2	4.1	1923	Pascagoula, Miss.....
69	93185		Slp.	Mary E.....	6	5	39.0	13.0	2.6	1961	Hopkins, Va.....
70	92747		Slp.	Mary V.....	8	8	40.7	14.4	3.5	1886	Fairbank, Md.....
71	91669		Slp.	Mary and Ella.....	6	6	29.9	13.4	3.3	1888	Patchogue, N. Y.....
72	91357		Sch.	Mary and Ellen.....	36	27	64.4	20.8	6.3	1881	Baltimore, Md.....

a British bk. Somall.
 b German bk. Alsterdamm.
 c German bk. Adolf Vinnen.
 d Shp. Adolf Vinnen.

Sailing Vessels

589

Line No.	Service	Crew	Name of owner	Home port	Address of owner
1	Frt.	20	Robert Dollar Co. (Calif.)	San Francisco, Calif.	Robert Dollar Building.
2	Frt.	3	John H. Zouch	Baltimore, Md.	Glyndon, Md.
3	Frt.	1	Wm. E. Henries	Washington, N. C.	Lowland, N. C.
4	Frt.	3	Foster Fountain Co. (La.)	Gulfport, Miss.	Biloxi, Miss.
5	Frt.	2	W. M. Lupton	Washington, N. C.	Hobucken, N. C.
6	Oys.	2	Joseph C. Webster	Annapolis, Md.	Solomons, Md.
7	Oys.	5	Walter Catlin	Crisfield, Md.	58 Maryland Avenue.
8	Oys.	3	Isaao H. Waller	do.	Chance, Md.
9	Frt.	6	J. T. Parks	Cambridge, Md.	
10	Oys.	3	Carle A. Crockett	Capo Charles, Va.	Tangler, Va.
11	Oys.	4	W. T. Prullt	Reedville, Va.	Do.
12	Oys.	4	Silas Robinson, Jr.	Philadelphia, Pa.	Dividing Creek, N. J.
13	Frt.	8	Pittsburgh Steamship Co. (W. Va.)	Duluth, Minn.	Wolvyn Building.
14	Tnk.	8	Texas Co. (Del.)	Wilmington, Del.	7 West Tenth Street.
15	Frt.	3	Thomas J. Howard	New York, N. Y.	1 Broadway.
16	Frt.	8	Pittsburgh Steamship Co. (W. Va.)	Duluth, Minn.	Wolvyn Building.
17	Frt.	8	Pringle Barge Line (Ohio)	Cleveland, Ohio	610 Rockefeller Building.
18	Frt.	2	C. H. Mansfield	Jonesport, Me.	Machias, Me.
19	Frt.	5	Mury A. Carter	Washington, D. C.	1314 B Street SW.
20	Frt.	4	Standard Wholesale Phosphate & Acid Works (Md.)	Baltimore, Md.	Continental Building.
21	Frt.	3	Richard C. Miller	Reedville, Va.	Colonial Beach, Va.
22	Frt.	12	Barkentine Makawell Co. (Calif.)	San Francisco, Calif.	230 California Street.
23	Oys.	5	C. B. Foster Packing Co. (La.)	New Orleans, La.	1009 Maison Blanche Building.
24	Oys.	3	Iteed Mister	Crisfield, Md.	Deal Island, Md.
25	Frt.	3	Kestler W. Webster	Cambridge, Md.	Rurbek, Md.
26	Frt.	4	Reading Co. (Pa.)	Philadelphia, Pa.	Reading Terminal.
27	Frt.	8	Pittsburgh Steamship Co. (W. Va.)	Duluth, Minn.	Wolvyn Building.
28	Frt.	4	Reading Co. (Pa.)	Philadelphia, Pa.	Reading Terminal.
29	Frt.	1	James T. Philhart	Cambridge, Md.	Fairbank, Md.
30	Frt.	10	Pittsburgh Steamship Co. (W. Va.)	Duluth, Minn.	Wolvyn Building.
31	Frt.	1	D. J. Gaskell	Beaufort, N. C.	Sealovel, N. C.
32	Frt.	5	Southern Transportation Co. (N. J.)	Philadelphia, Pa.	Commercial Trust Building.
33	Frt.	4	P. F. Martin Barge Corporation (Del.)	do.	11 Walnut Street.
34	Frt.	2	Deep Water Fish Co. (P. R.)	San Juan, P. R.	Santove, P. R.
35	Frt.	1	Clarence H. Lissenden	New York, N. Y.	Great Kills, N. Y.
36	Fsh.	4	Dunbar-Dukato Co. (La.)	New Orleans, La.	710 Poydras Street.
37	Frt.	1	W. D. Oneal	Manteo, N. C.	Avon, N. C.
38	Frt.	4	John T. May	Baltimore, Md.	Tilghman, Md.
39	Oys.	10	Joseph N. Fowler	Philadelphia, Pa.	Port Norris, N. J.
40	Frt.	10	Arcaido Shipping Co.	Seattle, Wash.	Arcaido Building.
41	Frt.	10	Manuel T. Chantre	New Bedford, Mass.	11 Viall Street.
42	Frt.	3	John V. Sawyer	Jonesport, Mo.	Jonesport, Mo.
43	Frt.	2	Chatham Oyster Co. (Ga.)	Beaufort, S. C.	Box 319.
44	Frt.	5	L. A. Guy	Crisfield, Md.	Ewell, Md.
45	Frt.	1	Simon Carlo	San Juan, P. R.	Mayaguez, P. R.
46	Oys.	3	Charles McBride	Crisfield, Md.	Chance, Md.
47	Fsh.	5	Mrs. Charles B. Foster	Gulfport, Miss.	Biloxi, Miss.
48	Frt.	11	I. L. Snow Co. (Me.)	Rockland, Me.	70 Mechanic Street.
49	Frt.	6	Eastern Transportation (Del.)	Wilmington, Del.	Ford Building.
50	Frt.	1	Cummins Transportation Co. (Del.)	do.	7 West Tenth Street.
51	Frt.	6	Estoban Moreno Ferran	San Juan, P. R.	Cara Compania Maritima do Moreno, General Pershing Avenue.
52	Frt.	4	Fernando De Jesus	do.	Fajardo, P. R.
53	Frt.	5	Reading Co. (Pa.)	Philadelphia, Pa.	Reading Terminal.
54	Frt.	3	Neptune Line (Del.)	New York, N. Y.	25 Beaver Street.
55	Frt.	6	Myron Blodgett	Duluth, Minn.	Lycum Building.
56	Fsh.	4	Irina Dukato	Gulfport, Miss.	Biloxi, Miss.
57	Frt.	10	Pittsburgh Steamship Co. (W. Va.)	Duluth, Minn.	Wolvyn Building.
58	Frt.	20	Durham Navigation Corporation (Del.)	New York, N. Y.	17 Battery Place.
59	Frt.	8	Pittsburgh Steamship Co. (W. Va.)	Duluth, Minn.	Wolvyn Building.
60	Frt.	2	Chatham Oyster Co. (Ga.)	Beaufort, S. C.	Box 319.
61	Oys.	4	John Foster	Philadelphia, Pa.	Newport, N. J.
62	Frt.	2	W. G. Winterbottom	Cambridge, Md.	Mill Street.
63	Frt.	2	Chatham Oyster Co. (Va.)	Beaufort, S. C.	
64	Frt.	2	William Frazier	do.	Bluffton, S. C.
65	Mso.	3	T. Preston Webster	Baltimore, Md.	2235 Boston Street.
66	Oys.	0	John Manvar	Gulfport, Miss.	Biloxi, Miss.
67	Frt.	2	Chatham Oyster Co. (Ga.)	Beaufort, S. C.	Box 319.
68	Fsh.	3	Antelich Packing Co. (Miss.)	Gulfport, Miss.	Biloxi, Miss.
69	Oys.	3	Lawson Tyler	Crisfield, Md.	Ewell, Md.
70	Oys.	4	Benjamin T. Harrison	Cambridge, Md.	Tilghman, Md.
71	Frt.	1	Lulu Halstead	Bridgeport, Conn.	1357 Central Avenue.
72	Oys.	6	Herbert R. Sockwell	Philadelphia, Pa.	Maurice Ilver, N. J.

1 Formerly se. h. Monokln.
 1 Formerly Norwegian sch. Vancouver.

4 Formerly ^a British bk. Glenlyon.
 4 Formerly ^b Italian bk. Angela E. Marla.

Sailing Vessels

Line No.	Official No.	Signal letters	Rig	Name of vessel	Tonnage		Register dimensions			When built	Where built
					Gross	Net	Length	Breadth	Depth		
1	02932		Slp.	Mary and Inez.....	11	8	46.0	15.6	4.0	1899	Pocomoke City, Md.
2	17291		Sch.	Mary and Margaret.....	21	13	49.8	16.0	4.3	1861	Newport, N. J.
3	02815		Slp.	Mary and Susan.....	6	6	40.0	14.3	2.8	1897	Hollands Island, Md.
4	01570		Sch.	Mary Buckley.....	124	117	98.5	28.5	6.4	1883	Tottenville, N. Y.
5	221991	MDLK	Sbp.	MARY DOLLAR.....	3,102	2,880	335.5	46.9	26.5	1904	Glasgow, Scotland
6	02113		Slp.	Mary Elizabeth.....	10	10	41.0	15.6	2.8	1889	Cambridge, Md.
7	225894	MQFL	Sch.	Mary Elizabeth.....	114	114	85.8	22.4	10.2	1877	Connell's Quay, Eng- land.
8	02048		Slp.	Mary Emma.....	10	5	40.1	13.8	3.0	1883	Cambridge, Md.
9	222205		Sch.	Mary Foster.....	31	19	69.0	18.6	4.5	1922	Hiloxi, Miss.
10	02743		Slp.	Mary Hazel.....	8	8	40.0	13.7	3.1	1896	Wiltman, Md.
11	76430	JMIF	Sch.	Mary Lee.....	130	104	98.8	23.8	8.2	1872	Laurel, Del.
12	226655	MGNQ	Sch.	Mary Lou.....	496	457	151.3	35.7	13.0	1917	Fox River, N. S.
13	203609		Slp.	Mary Sue.....	8	8	42.4	14.6	3.0	1906	Deepcreek, Va.
14	00836		Slp.	Mary Underhill.....	6	6	29.0	13.3	3.3	1874	Oyster Bay, N. Y.
15	91366		Sch.	Mary Vickers.....	68	64	70.7	23.2	6.2	1881	Oxford, Md.
16	90460		Slp.	Mary A. Blekeley.....	13	8	42.0	15.2	4.5	1871	Dorchester, N. J.
17	91458	JWDQ	Sch.	Mary A. Fisher.....	116	110	95.5	26.0	6.6	1882	Sayreville, N. J.
18	91582		Slp.	Mary A. White.....	74	70	74.0	24.0	5.0	1883	Boston, Mass.
19	91653		Slp.	Mary C. Sharp.....	15	8	40.6	16.0	4.1	1881	Bridgeton, N. J.
20	208210		Slp.	Mary E. Burrus.....	8	6	32.1	13.0	3.6	1905	Engelhard, N. C.
21	93301		Sch.	Mary E. Cooney.....	88	57	85.0	22.6	10.2	1903	Gloucester, Mass.
22	203612		Slp.	Mary E. Cranston.....	8	7	43.3	14.3	3.0	1906	Deepcreek, Va.
23	02329		Sch.	Mary E. Reeves.....	9	6	45.5	12.3	3.1	1801	Davis, N. C.
24	92903		Slp.	Mary E. Tyler.....	8	8	42.0	14.5	2.8	1898	Fishing Creek, Md.
25	93213	KRIIQ	Sch.	Mary F. Barrett.....	1,833	1,564	241.4	43.3	24.7	1901	Bath, Me.
26	205733		Slp.	Mary F. Crosswell.....	15	11	61.9	16.5	3.4	1903	Oriole, Md.
27	219791	LWCP	Sch.	Mary G. Maynard.....	735	654	184.1	36.6	14.0	1920	Boothbay Harbor, Me.
28	91106		Sch.	Mary H. Cuckoo.....	16	15	46.6	17.1	4.6	1879	Dorchester County, Md.
29	220894	MCDV	Sch.	Mary H. Diebold.....	1,516	1,397	223.5	42.8	22.6	1920	Newcastle, Me.
30	141868	KBMC	Sc. b.	Mary H. Keeler.....	1,587	1,441	246.2	43.3	10.3	1903	Bath, Me.
31	02705		Sch.	Mary J. Robbins.....	23	13	62.0	17.5	5.5	1877	Dorchester, N. J.
32	90260		Sch.	Mary L. Harly.....	49	46	68.5	20.8	7.2	1871	Boothbay, Me.
33	200482		Slp.	Mary M. Clark.....	10	10	45.5	16.5	3.9	1903	Whitehaven, Md.
34	201423		Slp.	Mary W. Sommers.....	9	7	41.0	14.0	3.6	1904	Mearsville, Va.
35	02210		Sch.	Mary and Pearl Whitfield.....	19	11	40.9	15.3	4.0	1890	Gainesville, Miss.
36	218620	LSVR	Sch.	Mary Bradford Pelco.....	1,133	1,020	198.3	39.2	18.8	1919	Boothbay Harbor, Me.
37	03287		Sc. b.	MARYLAND.....	811	734	180.0	34.2	18.0	1902	Wilmington, Del.
38	201788		Sch.	MARYLAND.....	24	16	51.0	10.4	4.1	1605	Handsboro, Miss.
39	214687	LQJQ	Sc. b.	Maryland.....	1,371	1,257	228.7	40.0	16.0	1917	Wilmington, Del.
40	167610	MCQJ	Sc. b.	Matagorda.....	1,312	1,210	228.0	37.2	20.5	1910	Houston, Tex.
41	220715	MBRH	Sc. b.	Matanzas.....	367	312	142.0	31.0	10.0	1920	Tampa, Fla.
42	01051		Sch.	Matilda.....	37	25	60.0	21.1	5.8	1887	Marion, Md.
43	01103		Sch.	Matilda L.....	60	47	65.8	21.0	5.4	1879	Smyrna, Del.
44	208131	LBRG	Sch.	Matthew S. Greer.....	112	70	103.0	23.2	11.4	1910	Essex, Mass.
45	85754		Sch.	Mattie.....	68	60	72.0	23.5	5.8	1882	Patchogue, N. Y.
46	02010		Sch.	Mattie.....	12	12	40.6	13.0	3.7	1899	Miami, Fla.
47	02080		Slp.	Mattie Crosswell.....	7	7	42.0	13.5	3.0	1899	Oriole, Md.
48	91556		Slp.	Mattie Lee.....	7	6	31.4	13.1	3.3	1886	Pocomoke City, Md.
49	01605		Sch.	Mattie F. Dean.....	48	32	68.0	25.0	5.8	1884	Madison, Md.
50	91570	KBLH	Sch.	Mattie J. Alles.....	229	190	120.8	30.0	8.0	1883	Yarmouth, Me.
51	91537		Sch.	Maud S.....	45	43	50.1	10.2	5.1	1883	Milbridge, Me.
52	205160		Sch.	Maud Thomas.....	44	33	72.0	21.3	6.0	1908	Whitehaven, Md.
53	200862		Sch.	Maud F. Silve.....	88	67	85.0	22.5	10.2	1904	Gloucester, Mass.
54	91644		Slp.	Maud M. Robbins.....	14	7	41.0	16.0	4.4	1883	Port Norris, N. J.
55	216165	LHGF	Sch.	Maudie M. Morey.....	1,364	1,245	207.7	46.1	22.1	1917	Bath, Me.
56	92684	KMLT	Sch.	Mawcenn.....	453	392	150.0	36.0	11.8	1895	Fairhaven, Calif.
57	222052		Slp.	Moy C.....	10	8	38.0	17.2	3.4	1922	Hiltonhead, S. C.
58	93313		Sch.	Mary Belle.....	22	13	61.0	18.1	3.9	1902	Hiloxi, Miss.
59	226204		Slp.	Mayflower.....	6	6	18.1	9.5	5.0	1928	St. John, V. I.
60	221370	MCVL	Sc. b.	Mayo.....	2,220	2,132	297.3	46.0	23.6	1921	Newington, N. H.
61	212378		Slp.	Mejor.....	6	6	27.7	11.0	4.1	1914	Pajarito, P. R.
62	93272	KRSM	Sch.	Melrose.....	015	512	175.4	37.9	13.9	1902	Hoquiam, Wash.
63	93195		Slp.	Melson.....	7	7	39.0	13.4	3.2	1901	St. Peters, Md.
64	92091		Sch.	Meward Bros.....	20	12	53.9	18.0	4.2	1889	Dayton Lacomb, La.
65	214388		Sch.	Mercantile.....	41	38	71.1	21.4	5.3	1916	Deer Isle, Me.
66	205529		Sch.	Mercedes Baltar.....	19	11	60.0	17.7	3.8	1908	Hiloxi, Miss.
67	92905		Slp.	Meryl.....	5	5	35.0	12.0	3.1	1898	Hopwell, Md.
68	92585	KMPV	Sc. b.	Merriman.....	855	823	193.1	34.7	10.0	1891	Noank, Conn.
69	100255		Sc. b.	Metacomet.....	852	819	176.0	34.1	17.0	1880	Detroit, Mich.
70	92391	KJNF	Sch.	Metecor.....	600	518	177.3	38.4	13.5	1891	Port Blakely, Wash.

^a German bk. Hans.
^b Formerly British shp. Hans.
 shp. Hans.

¹ Formerly British sch. Mary Elizabeth.
² Formerly sch. John McHinnis.
³ Formerly British sch. Marlon G. Douglas.

Line No.	Service	Crew	Name of owner	Home port	Address of owner
1	Fri.	2	George D. Townsend	Alexandria, Va.	Colonial Beach, Va.
2	Oys.	6	William B. Trent	Philadelphia, Pa.	Port Norris, N. J.
3	Fri.	3	Joseph F. Bennett	Crisfield, Md.	Crocheron, Md.
4	Fri.	4	Asa N. Chandler	Baltimore, Md.	1507 North Milton Avenue.
5	Fri.	20	Robert Dollar Co. (Calif.)	San Francisco, Calif.	Robert Dollar Building.
6	Oys.	2	Gordon Pope	Cambridge, Md.	Oxford, Md.
7	Fri.	12	Joseph J. Monto	New Bedford, Mass.	401 Purchase Street.
8	Oys.	4	Horace E. Blizard	Philadelphia, Pa.	Cedarville, N. J.
9	Fsh.	6	C. B. Foster & Co. (La.)	New Orleans, La.	Hlox, Miss.
10	Oys.	4	Chas. B. Murphy	Cambridge, Md.	Tilghman, Md.
11	Fri.	4	Mary Lee Carter	Washington, D. C.	1002 B Street SW.
12	Fri.	10	Halfhill Packing Corporation (Calif.)	Los Angeles, Calif.	Channel No. 3, Long Beach, Calif.
13	Oys.	4	Walter Clifton Webster	Crisfield, Md.	Deal Island, Md.
14	Oys.	1	Samuel Mott, Jr.	Bridgeport, Conn.	Rowayton, Conn.
15	Fri.	3	L. M. Kennard	Reedville, Va.	Amburg, Va.
16	Oys.	3	Willard McDaniels	Philadelphia, Pa.	Port Norris, N. J.
17	Fri.	4	George W. Adams	Baltimore, Md.	Cambridge, Md.
18	Fri.	2	Grafco Oil Co. (Mass.)	Boston, Mass.	110 Atlantic Avenue.
19	Oys.	4	Stacy Townsend	Philadelphia, Pa.	Leeshurg, N. J.
20	Fri.	1	J. E. Midgett	Washington, N. C.	Belhaven, N. C.
21	Fsh.	10	E. E. Saunders & Co. (Fla.)	Pensacola, Fla.	Palafax Street Wharf.
22	Oys.	1	George A. Wheatley	Cape Charles, Va.	Tangler, Va.
23	Fri.	1	R. J. Saller	Beaufort, N. C.	Sealevel, N. C.
24	Oys.	2	W. H. Lee	Washington, N. C.	Oriental, N. C.
25	Fri.	11	G. G. Deering Co.	Bath, Me.	226 Washington Street.
26	Oys.	4	Archle H. Marsh	Crisfield, Md.	Tylertown, Md.
27	Fri.	8	Boston Maritime Corporation (Mo.)	Boston, Mass.	131 State Street.
28	Fri.	1	Artillus M. Todd	Crisfield, Md.	Toddville, Md.
29	Fri.	10	Boston Maritime Corporation (Me.)	Boston, Mass.	131 State Street.
30	Fri.	4	Elmer A. Keeler	New York, N. Y.	1 Broadway.
31	Oys.	6	Frank T. Stowman	Philadelphia, Pa.	Port Norris, N. J.
32	Fri.	6	A. Hodden	Pensacola, Fla.	
33	Oys.	2	Bain S. Webster	Crisfield, Md.	Dames Quarter, Md.
34	Oys.	3	Caleb Jones	do	Ewell, Md.
35	Fri.	3	John Alfred	New Orleans, La.	Siddell, La.
36	Fri.	0	New England Maritime Co (Mo)	Boston, Mass.	131 State Street.
37	Fri.	3	Northern Barge Corporation (Del.)	Wilmington, Del.	Equitable Building.
38	Fri.	4	Dunbar-Dukate Co. (La.)	New Orleans, La.	710 Poydras Street.
39	Fri.	2	P. Dougherty Co. of Baltimore (Md.)	Baltimore, Md.	Hearst Tower Building.
40	Fri.	6	Southern Transportation Co. (N. J.)	Philadelphia, Pa.	Commercial Trust Building.
41	Fri.	4	P. P. Culbreath, Jr.	Tampa, Fla.	Stovall Building.
42	Fri.	10	A. J. Lewis	Reedville, Va.	Walnut Point, Va.
43	Fri.	2	John W. Hoxey	Norfolk, Va.	
44	Fri.	10	Jose J. Perera	New Bedford, Mass.	390 Purchase Street.
45	Fri.	2	Herbert L. Black	Belfast, Me.	South Brooksville, Me.
46	Mso.	4	Henry Haenal	Key West, Fla.	Miami, Fla.
47	Fri.	1	B. H. West	Washington, N. C.	South Creek, N. C.
48	Fri.	2	Jacob Peters	Baltimore, Md.	010 North Luzerne Street.
49	Fri.	3	Clara S. Bailey	Annapolis, Md.	River Springs, Md.
50	Fri.	4	William F. Ogilvie	Boston, Mass.	114 State Street.
51	Fri.	2	Emery L. Ross	Eastport, Me.	Edmunds, Me.
52	Fri.	3	T. Preston Webster	Baltimore, Md.	2235 Boston Street.
53	Fsh.	11	E. E. Saunders & Co. (Fla.)	Pensacola, Fla.	Palafax Street Wharf.
54	Oys.	3	William Sutter	Philadelphia, Pa.	Port Norris, N. J.
55	Fri.	0	Crowell & Thurlow	Boston, Mass.	131 State Street.
56	Cod.	10	Alaska Codfish Co. (Calif.)	San Francisco, Calif.	15 Stewart Street.
57	Fri.	1	C. W. Martin	Beaufort, S. C.	Bluffton, S. C.
58	Fri.	4	Gussie Fountain Packing Co. (La.)	Gulfport, Miss.	Hlox, Miss.
59	Pass.	2	Rev. G. F. Penn	St. Thomas, Virgin Islands.	
60	Fri.	5	P. Dougherty Co. (Md.)	Baltimore, Md.	Hearst Tower Building
61	Fri.	3	Axel Holst	St. Thomas, Virgin Islands.	
62	Fri.	8	Joseph A. Oliver	San Francisco, Calif.	24 California Street.
63	Oys.	4	Wm. R. White	Crisfield, Md.	Chaco, Md.
64	Fri.	3	Adolpho Menard	New Orleans, La.	1441 North Galvez Street.
65	Fri.	2	Pearl F. Billings	Rockland, Me.	3 Linden Street.
66	Fri.	4	Martin Fountain, Jr.	Gulfport, Miss.	Hlox, Miss.
67	Oys.	1	Wm. P. Cowart	Reedville, Va.	Cowart, Va.
68	Fri.	3	Thomas J. Howard	New York, N. Y.	1 Broadway.
69	Fri.	3	Robert B. Wulhen	Baltimore, Md.	Pier 4, East Pratt Street.
70	Fri.	3	Marine Products Corporation (Wash.)	Ketchikan, Alaska	

¹ Formerly sc. h. Liberty.

⁶ Formerly sch. Grace Bailey.

¹ Formerly sc. b. Iron State.

Line No.	Official No.	Signal letters	Rlg	Name of vessel	Tonnage		Register dimensions			When built	Where built
					Gross	Net	Length	Breadth	Depth		
							Feet	Feet	Feet		
1	204750		Sch.	Meteor.....	7	7	38.0	14.0	2.3	1907	Matagorda, Tex.....
2	92726	KMSQ	Sch.	Metha Nelson.....	460	399	156.0	36.0	11.9	1896	Fairhaven, Calif.....
3	201510		Slp.	Mildred.....	9	5	32.0	11.8	6.3	1904	Wiscasset, Me.....
4	208729		Sch.	Mildred.....	81	67	82.0	22.0	5.5	1911	Solomons, Md.....
5	216264		Sc. b.	Mildred.....	436	421	184.6	23.9	11.2	1918	Pocomoke City, Md.....
6	222987	MPCS	Sch.	Mildred II.....	394	363	141.4	34.1	11.0	1910	Port Greenville, Nova Scotia.....
7	24858		Sch.	Mildred Addison.....	35	33	67.0	21.5	5.1	1870	Somerset County, Md.....
8	92690		Sch.	Mildred May.....	54	53	69.4	22.4	6.1	1896	Brooksville, Me.....
9	90202		Sch.	Millie Frank.....	60	47	68.0	23.8	5.9	1870	Port Jefferson, N. Y.....
10	93101		Slp.	Milton F. Yeakel.....	7	7	42.0	14.2	3.3	1901	St. Peters, Md.....
11	92922		Sch.	Mina Perry.....	18	12	54.5	16.8	3.9	1899	Smyrna, N. C.....
12	107786	KRVL	Sch.	Mindanao.....	566	495	164.8	37.0	13.1	1902	Aberdeen, Wash.....
13	214509		Slp.	Miner.....	9	9	34.7	8.8	3.7	1916	Seattle, Wash.....
14	201200	KTOP	Sc. b.	Mingo.....	954	865	193.6	35.0	17.0	1904	Nonak, Conn.....
15	92503		Sch.	Mingoe.....	712	681	198.5	36.0	12.0	1893	Marine City, Mich.....
16	203546		Slp.	Minnie V.....	10	8	45.3	15.7	3.0	1906	Wenona, Md.....
17	91550		Sch.	Minnie and Emma.....	88	71	93.0	24.0	0.4	1883	Pocomoke City, Md.....
18	202689		Sch.	Minnie Avent.....	48	41	68.0	22.4	4.9	1905	Pascagoula, Miss.....
19	93086	KQJM	Sch.	Minnie A. Calne.....	850	779	195.5	41.0	15.2	1900	Seattle, Wash.....
20	85255	JMBV	Sch.	Minnie T. Phillips.....	137	123	100.4	27.0	7.0	1873	Baltimore, Md.....
21	85752		Sch.	Minnie May Kirwan.....	50	53	75.7	23.7	6.7	1882	White Haven, Md.....
22	201244		Sch.	Miona.....	25	16	69.0	19.7	4.7	1907	Bay St. Louis, Miss.....
23	212128		Sch.	Miracle.....	22	15	50.8	18.3	3.9	1914	Soymour, Miss.....
24	206713		Slp.	Miramar.....	5	5	21.8	9.6	4.0	1909	Culebra, P. R.....
25	202501		Sch.	Mississippi.....	25	17	50.6	19.2	4.0	1905	Deltic, Miss.....
26	93183		Sch.	Missouri.....	18	18	50.0	16.5	3.3	1901	Smyrna, N. C.....
27	92938		Sch.	Mitchum.....	2,237	2,132	302.0	40.2	19.6	1895	Chicago, Ill.....
28	219576		Slp.	Mizpah.....	18	18	26.0	14.0	7.0	1907	St. John Island, Virgin Islands.....
29	91374		Sch.	Mobjack.....	8	8	43.0	11.8	3.0	1874	Somerset County, Md.....
30	201603	KTND	Sc. b.	Molino.....	954	865	193.6	35.0	17.0	1904	Nonak, Conn.....
31	92817		Slp.	Mollie A.....	6	6	40.0	13.0	3.0	1897	Holland Island, Md.....
32	92972		Slp.	Mollie E.....	6	6	41.5	11.0	2.8	1899	do.....
33	91360		Slp.	Mollie E. Leonard.....	10	9	42.8	15.0	3.0	1881	Dorchester County, Md.....
34	92530	KPHL	Sc. b.	Monitor.....	955	866	193.0	35.0	17.0	1899	Nonak, Conn.....
35	220274	LWTV	Ikkn.	Monitor.....	2,247	2,102	264.4	46.0	24.0	1920	Onkand, Calif.....
36	208289	LBSQ	Sc. b.	Monocyte.....	973	901	292.2	49.1	14.4	1911	Elkon, Md.....
37	215219	LHJK	Shp.	MONONGAHELA.....	2,792	2,616	298.5	43.0	24.5	1892	Glasgow, Scotland.....
38	215916	LJN1	Sc. b.	MONONGAHELA.....	1,677	1,560	224.4	38.7	21.0	1918	Fairfield, Md.....
39	213744	LFQ1	Sc. b.	Montank.....	1,371	1,257	228.7	40.0	16.0	1915	Wilmington, Del.....
40	201638	KTNS	Ikkn.	Montezuma.....	1,854	1,694	260.0	39.5	24.0	1878	Southampton, England.....
41	93307		Sch.	Montezuma.....	2,722	2,710	342.0	46.0	21.6	1903	West Bay City, Mich.....
42	221078	MDGH	Sc. b.	Montgomery.....	2,307	2,192	267.3	40.0	23.0	1921	Sandy Point, Mich.....
43	211897		Slp.	Monza.....	9	8	37.0	13.7	2.4	1913	Port Royal, S. C.....
44	16886	HNQD	Sch.	Moonlight.....	108	160	107.0	30.3	6.3	1855	Baltimore, N. J.....
45	91038		Beh.	Moonlight.....	10	9	54.0	13.8	3.7	1877	Somerset County, Md.....
46	205818		Slp.	Morrison C.....	7	7	39.4	13.8	2.7	1908	Thomas, Md.....
47	211492	LDCS	Sc. b.	Moselem.....	963	870	195.0	35.0	17.6	1913	Nonak, Conn.....
48	215217	LHJF	Shp.	Mosutu.....	3,116	2,911	335.3	40.9	26.6	1904	Glasgow, Scotland.....
49	209721	LCHW	Sc. b.	Mount Hope.....	1,801	1,584	264.7	44.1	10.6	1912	Bath, Mo.....
50	221847		Slp.	Mullet.....	8	7	36.3	13.3	3.0	1921	Beaufort, S. C.....
51	92419		Sc. b.	Musconetcong.....	843	804	192.1	35.3	15.3	1890	Nonak, Conn.....
52	93143		Slp.	Mustang.....	5	5	28.8	11.0	2.6	1885	Musatang Island, Tex.....
53	205812		Slp.	Myrtle.....	8	8	40.2	14.5	2.0	1908	Hudson, Md.....
54	200396		Slp.	Myrtle Virginia.....	6	5	40.0	13.0	2.8	1903	Chesconnessor, Va.....
55	218308	LRPK	Sc. b.	Nahant.....	1,289	1,181	226.6	37.0	19.2	1919	Chelsea, Mass.....
56	224028	MFJK	Sch.	Nancy.....	2,117	1,978	250.2	47.9	22.3	1918	Portland, Ore.....
57	130230		Sch.	Nannie Gertrude.....	31	29	55.1	19.3	5.4	1882	Solomons Island, Md.....
58	205800	KWRQ	Sc. b.	Nantlecke.....	771	735	203.6	35.4	13.0	1908	Sharptown, Md.....
59	135805	KDFH	Sch.	Nardisco.....	256	231	124.0	27.0	9.0	1884	Dennisville, N. J.....
60	206268		Slp.	Nardissts.....	8	8	30.1	11.6	4.0	1908	Camden, Mo.....
61	139259	KBIN	Ikkn.	Narwahl.....	523	389	149.5	32.0	17.0	1883	San Francisco, Calif.....
62	139377		Slp.	Natalie Lucas.....	6	6	29.0	12.8	3.2	1887	Patchogue, N. Y.....
63	139380		Slp.	Nautilus.....	9	9	38.2	14.0	3.6	1876	Absecon, N. J.....
64	139586		Sc. b.	Nay Ang.....	843	804	192.1	35.3	15.3	1890	Nonak, Conn.....
65	220182		Slp.	Necessity.....	13	11	38.6	13.5	3.9	1920	Frogmore, S. C.....
66	218890		Sch.	Nelle Jackson.....	36	25	63.5	20.7	4.7	1899	Wicomico, Md.....
67	209267		Slp.	Nelle Somers.....	8	0	42.0	14.4	3.0	1911	Hunting Creek, Va.....
68	139943		Slp.	Nelle White.....	7	7	40.0	14.1	3.5	1901	St. Peters, Md.....

1 Formerly British sch. W. S. M. Bentley.
 1 Formerly sch. Thos. H. Baily Brown.
 1 Formerly sch. fa George C. A. Travers.
 1 Formerly sch. b F. P. Murphy.

1 Formerly sch. G. W. Robertson.
 1 Formerly sch. Marcla.
 1 Formerly Danish slp. Mizpah.

Line No.	Ser-vice	Crew	Name of owner	Home port	Address of owner
1	Fsh.	2	Victor Bosnek.....	Galveston, Tex.	Matagorda, Tex.
2	Frt.	8	Alaska Packers Association (Calif.).....	San Francisco, Calif.	111 California Street.
3	Fsh.	2	R. L. Fifield.....	Rockland, Me.	Matineus, Me.
4	Frt.	2	L. A. Clarke & Son.....	Washington, D. C.	Tenth and H Streets SW.
5	Frt.	3	Diamond P. Transportation Co. (Del.).....	Philadelphia, Pa.	151 South Front Street.
6	Frt.	6	G. B. Dantzier.....	Gulfport, Miss.	Biloxi, Miss.
7	Frt.	2	John H. Addison.....	Baltimore, Md.	808 North Fremont Avenue.
8	Frt.	2	Edwin E. Eaton.....	Rockland, Me.	General delivery.
9	Frt.	3	Walter L. Aupperley.....	Baltimore, Md.	325 South Dunean Street.
10	Oys.	5	Earl C. Tyler.....	Crisfield, Md.	Rhodes Point, Md.
11	Frt.	1	W. J. Willis.....	Beaufort, N. C.	Davis, N. C.
12	Frt.	9	George R. Fauset.....	Los Angeles, Calif.	Monrovia, Calif.
13	Miso.	1	William Londgreen.....	San Francisco, Calif.	Innes Avenue and Griffiths Street.
14	Frt.	5	Reading Co. (Pa.).....	Philadelphia, Pa.	Reading Terminal.
15	Frt.	6	Mingoe Transportation Co. (Ind.).....	Chicago, Ill.	Michigan City, Ind.
16	Frt.	3	Charles D. Middleton.....	Crisfield, Md.	Ewell, Md.
17	Frt.	4	H. T. Belfield.....	Reedville, Va.	Kinsale, Va.
18	Frt.	3	Foster Fountain Co. (La.).....	Gulfport, Miss.	Biloxi, Miss.
19	Frt.	10	Charles Nelson Co. (Calif.).....	San Francisco, Calif.	250 California Street.
20	Frt.	4	W. W. Phillips.....	Crisfield, Md.	Mardella Springs, Md.
21	Frt.	3	T. Preston Webster.....	Baltimore, Md.	2235 Boston Street.
22	Frt.	6	Peerless Products Co. (La.).....	Gulfport, Miss.	Bay St. Louis, Miss.
23	Fsh.	5	Sea Food Co. (Miss.).....do.	Biloxi, Miss.
24	Frt.	2	Francisco Ayala.....	San Juan, P. R.	Fajardo, P. R.
25	Frt.	5	Dunbars, Lopez & Dukato Co. (La.).....	New Orleans, La.	710 Hoymas Street.
26	Frt.	1	E. G. Williams.....	Manteo, N. C.	Avon, N. C.
27	Frt.	1	Detroit Sulphite Transportation Co. (Mich.).....	Detroit, Mich.	9125 West Jefferson Avenue.
28	Frt.	8	Detroit Sulphite Transportation Co. (Mich.).....	St. Thomas, Virgin Islands.	Christiansstedt, St. Croix, Virgin Islands.
29	Pas.	5	Christian F. W. Miller.....do.do.
29	Oys.	4	George E. Willey.....	Cambridge, Md.do.
30	Frt.	5	Reading Co. (Pa.).....	Philadelphia, Pa.	Reading Terminal.
31	Oys.	4	Charles T. Northam.....	Crisfield, Md.	Wenona, Md.
32	Oys.	4	C. S. Somers.....	Cambridge, Md.	Fairbank, Md.
33	Oys.	6	Herman L. Cook.....do.	Hayward Street.
34	Frt.	4	Thomas J. Howard.....	New York, N. Y.	1 Broadway.
35	Frt.	17	Charles Nelson Co. (Calif.).....	San Francisco, Calif.	230 California Street.
36	Frt.	4	P. Dougherty Co. (Md.).....	Baltimore, Md.	Hearst Tower Building.
37	Frt.	10	Charles Nelson Co. (Calif.).....	San Francisco, Calif.	230 California Street.
38	Tnk.	10	Gulf Refining Co. (Tex.).....	Port Arthur, Tex.	West Port Arthur, Tex.
39	Frt.	3	P. Dougherty Co. (Md.).....	Baltimore, Md.	Hearst Tower Building.
40	Tnk	15	Charles Nelson Co. (Calif.).....	San Francisco, Calif.	230 California Street.
41	Frt.	8	Davidson Steamship Co. (Minn.).....	Duluth, Minn.	Hay City, Mich.
42	Frt.	6	P. Dougherty Co. (Md.).....	Baltimore, Md.	Hearst Tower Building.
43	Frt.	2	Chatham Oyster Co. (Ga.).....	Beaufort, S. C.	Box 319.
44	Frt.	4	G. W. Newcomb.....	Boston, Mass.	114 State Street.
45	Oys.	0	James S. Todd.....	Crisfield, Md.do.
46	Oys.	4	Milton Murphy.....do.	Bishops Head, Md.
47	Frt.	4	Reading Co. (Pa.).....	Philadelphia, Pa.	Twelfth and Market Streets.
48	Frt.	20	James Tyson.....	San Francisco, Calif.	230 California Street.
49	Frt.	4	Staples Transportation Co. (Me.).....	Fall River, Mass.	404 Doyal Street.
50	Frt.	2	Chatham Oyster Co. (Ga.).....	Beaufort, S. C.	Box 319.
51	Frt.	4	Morecraft Transportation Corporation (Del.).....	New York, N. Y.	17 Battery Place.
52	Pas.	2	J. W. Cain.....	Corpus Christi, Tex.	1122 Second Street.
53	Oys.	4	Benjamin F. Sullender.....	Cambridge, Md.	Crocheron's, Md.
54	Frt.	1	Iffram T. Williams.....	Cape Charles, Va.	Tangler, Va.
55	Frt.	5	T. J. Hooper.....	Baltimore, Md.	Catonsville, Md.
56	Frt.	9	Clema Collins.....	Philadelphia, Pa.	7120 Hazel Avenue.
57	Frt.	3	T. Preston Webster.....	Baltimore, Md.	2235 Boston Street.
58	Frt.	4	P. Dougherty Co. (Md.).....do.	Hearst Tower Building.
59	Frt.	4	W. T. Ashe.....	Newport News, Va.	Gloucester Point, Va.
60	Frt.	1	Frank W. Earle.....	Bangor, Me.do.
61	Frt.	9	Warner Bros. Pictures (Calif.).....	San Francisco, Calif.	6842 Sunset Boulevard.
62	Frt.	1	Edward Kelter.....	New York, N. Y.	Greenport, N. Y.
63	Frt.	3	Henry Dickens.....	Annapolis, Md.	St. George Island, Md.
64	Frt.	3	Morecraft Transportation Corporation (Del.).....	New York, N. Y.	17 Battery Place.
65	Frt.	2	Chatham Oyster Co. (Ga.).....	Beaufort, S. C.	401 West Bay Street, Savannah, Ga.
66	Frt.	2	George W. Jefferson.....	Baltimore, Md.	419 North Elwood Avenue.
67	Oys.	2	Perry Smeade.....	Crisfield, Md.	Rhodes Point, Md.
68	Oys.	2	Henry Odd.....	Reedville, Va.	Hayacnth, Va.

1 Formerly ^{fa} German bk. Dalbek.
 2 bark Red Jacket.
 3 Formerly British shp. Cyprienne.

9 Formerly ^{fa} German bk. Kurt.
 10 Formerly shp. Dreadnought.
 11 Formerly French sch. Nancy.
 12 Formerly sch. Emily S. Baymore.

Line No.	Official No.	Signal letters	Rig	Name of vessel	Tonnage		Register dimensions			When built	Where built
					Gross	Net	Length	Breadth	Depth		
1	209215		Slp.	Nelle L. Byrd	22	18	53.0	16.7	4.8	1911	Orlolo, Md.
2	226075		Sl. p.	Nelle M. Mears	18	18	46.3	16.5	4.2		Unknown
3	130211		Sch.	Nelson C. Holland	564	536	187.6	31.8	13.2	1881	Morino City, Mich.
4	203301	KVNF	Sc. b.	Neshaminy	721	623	177.0	35.0	14.2	1906	Noank, Conn.
5	205180	KWQS	Sc. b.	Nesquehoning	907	880	195.6	35.0	17.0	1908	do.
6	200562		Slp.	Nettle Belle	9	8	37.3	14.6	3.3	1903	Savage Island, S. C.
7	130754		Sch.	Nettle B. Greenwell	36	36	72.0	10.3	6.3	1897	Madison, Md.
8	130314		Slp.	Nettle J. Booth	10	9	41.0	14.5	3.5	1855	Dorchester Co., Md.
9	65063		Sc. b.	Neu Jersey	1,317	1,177	220.1	37.1	22.8	1877	Barrow, England
10	219001	LTDC	Sc. b.	Newport	1,321	1,193	229.3	37.6	18.8	1919	Sandy Point, Me.
11	130151		Slp.	Nicey A. Brooks	10	0	42.2	15.2	3.3	1889	Madison, Md.
12	130811		Sch.	Nina M.	14	14	48.6	15.0	3.4	1899	Beaufort, N. C.
13	227519		Slp.	Noche Buena	10	10	34.0	13.5	5.0	1928	Fajardo, P. R.
14	130722		Slp.	Nodie North	8	8	43.0	14.5	3.5	1866	Thighmans Island, Md.
15	218651	LSFV	Sch.	Nonils	460	411	133.7	32.9	13.7	1919	Pensacola, Fla.
16	130726		Sch.	Nora E. Lawson	8	6	60.0	11.8	3.3	1896	Monie, Md.
17	225183		Sch.	Nordie	80	49	89.0	23.7	8.0	1926	Greenwich, N. J.
18	213658		Slp.	Norma K.	30	21	58.7	19.8	6.2	1915	White Haven, Md.
19	220998	MUJL	Sch.	North Bend	981	847	204.1	43.0	14.2	1921	North Bend, Oreg.
20	18006		Sch.	North Carolina	96	78	88.0	22.0	6.8	1856	Dorchester County, Md.
21	18409		Sch.	North Star	25	18	46.2	18.5	4.8	1867	Dorchester, N. J.
22	216318		Sc. b.	Northern No. 12	970	901	205.0	35.0	14.7	1918	Havro de Grace, Md.
23	216992	LNCV	Sc. b.	Northern No. 17	961	899	204.0	35.0	14.7	1918	do.
24	217705	LQCK	Sc. b.	Northern No. 18	1,047	983	226.2	35.1	14.9	1919	do.
25	216205	LKQM	Sc. b.	Northern No. 20	1,207	1,200	215.5	40.6	16.3	1918	South Jacksonville, Fla.
26	219756	LWHJ	Sc. b.	Northern No. 32	1,476	1,405	241.3	40.3	16.8	1920	Havro de Grace, Md.
27	220821	NBWC	Sc. b.	Northern No. 36	1,488	1,439	241.3	40.3	16.8	1920	do.
28	130157		Sch.	Norton	104	99	82.2	25.5	6.5	1889	York, Mo.
29	130776	KNMD	Sc. h.	Number Five	909	796	192.7	34.7	17.0	1898	Bath, Mo.
30	130813	KPHC	Sc. h.	Number Fourteen	927	807	192.8	35.0	17.4	1899	do.
31	130831	KPHD	Sc. h.	Number Eighteen	936	817	189.3	35.1	18.1	1899	do.
32	130810	KPJS	Sc. b.	Number Nineteen	932	823	189.0	35.1	18.0	1899	do.
33	126182		Sch.	O. N. Bennett	104	99	88.8	21.0	6.6	1883	Cambridge, Md.
34	155308	KNFC	Sc. b.	Oak Hill	910	813	194.4	31.8	17.6	1897	Noank, Conn.
35	155397	KQNR	Sch.	Oakley C. Curtis	2,374	2,000	265.0	46.2	22.9	1901	Bath, Mo.
36	19110	JPMI	Sc. b.	Occidental	1,532	1,424	210.6	39.8	24.7	1874	do.
37	209010		Sch.	Ocean Queen	23	15	52.2	18.2	3.7	1911	Biloxi, Miss.
38	155167	KUCS	Sch.	Oceania Vance	445	394	148.5	36.1	11.3	1888	Port Blakely, Wash.
39	155309		Slp.	Oceanic	6	6	37.4	13.2	3.0	1897	Fairmount, Md.
40	155311		Sch.	Oceanic	6	6	45.6	14.4	3.1	1897	Applegarth, Md.
41	217550	LPTK	Sc. h.	Octoraro	807	734	179.2	34.7	15.6	1910	Baltimore, Md.
42	155374	KPND	Sc. b.	Ohio	1,629	1,506	237.5	43.4	20.1	1899	Bath, Me.
43	202592		Sch.	Ohio	27	17	50.2	19.2	4.1	1905	Do Isle, Miss.
44	216378	LKSQ	Sc. b.	Otto	1,077	1,000	224.4	35.7	21.9	1918	Fairfield, Md.
45	222174		Slp.	Ola Del Mar	5	5	28.0	11.3	4.2	1922	Fajardo, P. R.
46	19350	JLKN	Sc. h.	Old Dominion	1,802	1,727	255.5	42.5	20.9	1872	Wilmington, Del.
47	200780	KTHF	Sc. b.	Oley	1,780	1,672	256.0	43.0	20.0	1904	Noank, Conn.
48	217189		Sc. b.	Olive	498	422	184.0	33.9	11.2	1918	Pocomoke City, Md.
49	221816		Slp.	Olive	8	7	36.3	13.3	3.0	1921	Beaufort, S. C.
50	155331		Slp.	Olive M.	5	5	37.8	11.7	2.7	1898	Orlolo, Md.
51	155391		Slp.	Olive	5	5	36.4	12.3	2.8	1900	Crisfield, Md.
52	155382		Sch.	Olive Gertrude	17	17	51.0	16.4	4.3	1883	do.
53	75620		Sch.	Olive P. Goff	23	13	49.5	16.0	5.0	1872	City Island, N. Y.
54	155251		Sch.	Ollie	7	7	42.0	11.6	2.7	1894	Morehead City, N. C.
55	155105		Slp.	Omaha	8	8	30.7	11.8	5.4	1901	Bremen, Mo.
56	213577		Slp.	Omaha	7	7	40.5	15.0	3.7	1915	Mayaguez, P. R.
57	202527		Slp.	Omar J. Crosswell	0	7	41.6	14.9	3.3	1905	Orlolo, Md.
58	225820		Sch.	Ondina	65	37	66.1	21.7	8.2	1918	St. Martin, French West Indies
59	214713		Sch.	Onerome	25	25	49.2	17.4	6.4	1917	Mayaguez, P. R.
60	211387	LDBF	Sc. h.	Ontcharnee	739	612	177.6	35.0	14.5	1913	Noank, Conn.
61	19011		Slp.	Ophelia	52	52	67.0	23.6	6.7	1863	Cold Spring, N. Y.
62	155332		Slp.	Oregon	10	10	43.0	13.9	3.2	1898	Hudson, Md.
63	155337		Sch.	Oregon	11	9	45.0	12.8	3.0	1898	Beaufort, N. C.
64	19118	JQCH	Bkn.	Oriental	1,688	1,550	220.1	42.2	24.9	1874	Bath, Me.
65	215210	LHJD	Sc. b.	Orlolo	1,152	1,050	219.8	35.1	21.3	1881	Sunderland, England
66	201688	KTPN	Sch.	Orleans	751	605	180.0	38.0	13.9	1905	Bath, Me.
67	214512	LQMF	Sc. h.	Orleans	1,602	1,426	214.1	41.0	19.7	1910	do.
68	206651		Sch.	Orlo	19	19	53.0	12.9	3.8	1909	Marysville, Wash.
69	215932	LJPP	Sc. h.	Osceola	1,021	1,472	215.9	41.2	20.1	1918	Bath, Me.
70	155423		Sch.	Otis Hubbard	33	24	59.8	19.6	4.4	1901	Elliott, Md.

^a British ship. Yarkland.
^b Formerly Russian ship. Yarkland
^c bg. Yarkland.

¹ Formerly sc. h. Suddy Point.
² Formerly sch. Carle and Belle.

Line No.	Service	Crew	Name of owner	Home port	Address of owner
1	Fri.	6	Olyver O. Webster.....	Crisfield, Md.	Dames Quarter, Md.
2	Oys.	6	Z. S. Mears.....	Philadelphia, Pa.	Leesburg, N. J.
3	Fri.	0	Holland Transportation Co. (Ind.).....	Chicago, Ill.	Michigan City, Ind.
4	Fri.	3	Reading Co. (Pa.).....	Philadelphia, Pa.	Reading Terminal.
5	Fri.	3	Lehigh Coal & Navigation Co. (Pa.).....	New York, N. Y.	113 Liberty Street.
6	Fri.	1	Caleb Heyward.....	Beaufort, S. C.	Bluffton, S. C.
7	Fri.	3	Winfield McLaughlin.....	Cambridge, Md.	
8	Fri.	5	Perry C. Haskins.....	do.	Bellevue, Md.
9	Fri.	3	Neptune Line (Del.).....	New York, N. Y.	25 Beaver Street.
10	Fri.	4	Southern Transportation Co. (N. J.).....	Philadelphia, Pa.	Commercial Trust Building.
11	Oys.	2	Oscar W. Nelson.....	Crisfield, Md.	Hoopersville, Md.
12	Fri.	1	Lewis H. Davis.....	Beaufort, N. C.	Marshallberg, N. C.
13	Fri.	3	Enrique Carrillo.....	San Juan, P. R.	Vieques Island, P. R.
14	Fri.	4	W. L. Grant Robinson.....	Cambridge, Md.	Race Street.
15	Fri.	10	Gulf Export & Transportation Co. (Tex.).....	Port Arthur, Tex.	Beaumont, Tex.
16	Oys.	4	Henry W. Ruark.....	Crisfield, Md.	Hoopersville, Md.
17	Oys.	6	Christian Johnson.....	Philadelphia, Pa.	Greenwich, N. J.
18	Oys.	6	W. D. Kelly.....	Crisfield, Md.	Chance, Md.
19	Fri.	10	Kruso & Banks Shipbuilding Co. (Oreg.).....	Marshfield, Oreg.	North Bend, Oreg.
20	Fri.	3	J. T. Obler.....	Reedville, Va.	Burgess Store, Va.
21	Oys.	0	George C. Bell, Jr.....	Philadelphia, Pa.	Bivalve, N. J.
22	Fri.	3	Northern Barge Corporation (Del.).....	Wilmington, Del.	Equitable Building.
23	Fri.	4	do.....	do.	Do.
24	Fri.	3	do.....	do.	Do.
25	Fri.	4	do.....	do.	Do.
26	Fri.	4	Joseph F. O'Boyle.....	New York, N. Y.	11 Moore Street.
27	Fri.	4	Northern Barge Corporation (Del.).....	Wilmington, Del.	Equitable Building.
28	Fri.	3	Capo Ann Granite Corporation (Mass.).....	Gloucester, Mass.	Lanesville, Mass.
29	Fri.	5	Metropolitan Coal Co. (Mass.).....	Boston, Mass.	20 Exchange Place.
30	Fri.	5	do.....	do.	Do.
31	Fri.	3	do.....	do.	Do.
32	Fri.	5	do.....	do.	Do.
33	Fri.	4	O. N. Bennett.....	Crisfield, Md.	Sharptown, Md.
34	Fri.	4	Philadelphia Packet Line (N. J.).....	Philadelphia, Pa.	Horse Building.
35	Fri.	10	Morocrat Transportation Corporation (Del.).....	New York, N. Y.	17 Battery Place.
36	Fri.	3	do.....	do.	Do.
37	Fri.	4	Biloxi Fishermen's Packing Co. (Miss.).....	Gulfport, Miss.	Biloxi, Miss.
38	Fri.	7	Halfhill Packing Corporation (Calif.).....	Los Angeles, Calif.	Long Beach, Calif.
39	Oys.	2	Frank E. Haynie.....	Crisfield, Md.	Fairmount, Md.
40	Oys.	3	John T. Moore.....	do.	Bishops Head, Md.
41	Fri.	6	Reading Co. (Pa.).....	Philadelphia, Pa.	Reading Terminal.
42	Fri.	4	Morocrat Transportation Corporation (Del.).....	New York, N. Y.	17 Battery Place.
43	Oys.	3	Dunbar-Dukate Co. (La.).....	New Orleans, La.	710 Poydras Street.
44	Tnk.	4	Gulf Refining Co. (Tex.).....	Port Arthur, Tex.	West Port Arthur, Tex.
45	Fri.	2	Vicento Marates.....	San Juan, P. R.	Cruzabay, St. John, Virgin Islands.
46	Fri.	4	Neptune Line (Del.).....	New York, N. Y.	25 Beaver Street.
47	Fri.	6	Reading Co. (Pa.).....	Philadelphia, Pa.	Reading Terminal.
48	Fri.	2	Diamond "D" Boat Line (Del.).....	do.	Nicetown Lane and D Street.
49	Fri.	2	Chatham Oyster Co. (Ga.).....	Beaufort, S. C.	Box 310.
50	Oys.	4	Benjamin F. Rippons.....	Crisfield, Md.	Hoopersville, Md.
51	Fri.	1	J. E. Sparrow.....	Elizabeth City, N. C.	Belhaven, N. C.
52	Oys.	2	Eddie Bennett.....	Cambridge, Md.	James, Md.
53	Oys.	6	John Foster.....	Philadelphia, Pa.	Newport, N. J.
54	Fri.	1	J. W. Nelson.....	Beaufort, N. C.	Atlantic, N. C.
55	Pas.	1	Bradford J. Varrall.....	Portsmouth, N. H.	York, Mo.
56	Fri.	3	Thomas Ramirez.....	San Juan, P. R.	Vieques Island, P. R.
57	Fri.	2	James D. Webster.....	Annapolis, Md.	Solomons, Md.
58	Fri.	5	Mantuel Ferrero.....	San Juan, P. R.	Fuente, P. R.
59	Fri.	3	Laverne Pablo.....	do.	Vieques Island, P. R.
60	Fri.	3	Reading Co. (Pa.).....	Philadelphia, Pa.	Reading Terminal.
61	Fri.	2	James R. Quaid, Jr.....	Perth Amboy, N. J.	605 Main Street, Sayreville, N. J.
62	Fri.	4	Walter S. Wingate.....	Cambridge, Md.	Hudson, Md.
63	Fri.	1	Allen Taylor.....	Beaufort, N. C.	Senlevé, N. C.
64	Fri.	17	Libby, McNeill & Libby (Me.).....	San Francisco, Calif.	465 California Street.
65	Fri.	5	Sloop Barge & Towing Co. (La.).....	New Orleans, La.	Père Marquette Building.
66	Fri.	8	R. H. Freeman.....	Boston, Mass.	131 State Street.
67	Fri.	5	Staples Transportation Co. (Me.).....	Fall River, Mass.	404 Doyal Street.
68	Fri.	2	C. E. Elch.....	Seattle, Wash.	Canunoo, Wash.
69	Fri.	4	F. P. Marlin Barge Corporation (Del.).....	Philadelphia, Pa.	111 Walnut Street.
70	Fri.	2	H. Hansel Tyler.....	Crisfield, Md.	Fishing Creek, Md.

¹ Formerly *fa* se. b. Old Dominion.
² Formerly *fb* U. S. S. Old Dominion.
³ Formerly sch. John B. Hegebaum.
⁴ Formerly French schooner Marie Therese.

⁷ Formerly *fa* Uruguayan bk. Edith Wolden.
⁸ Formerly *fb* se. b. Edith Wolden.
⁹ Formerly se. b. Northern No. 6.

Line No.	Official No.	Signal letters	Rlg	Name of vessel	Tonnage		Register dimensions			When built	Where built
					Gross	Net	Length	Breadth	Depth		
1	155155		Slp.	Otis B. Terrell	13	9	46.4	10.2	3.9	1902	Portsmouth, N. C.
2	210799		Sch.	Ottlele	21	18	54.4	17.1	4.8	1912	Bishops Head, Md.
3	19437		Sch.	Our Son	720	684	182.1	35.1	13.0	1875	Black River, Ohio
4	200353		Sch.	Oxalis	25	16	52.7	18.5	4.0	1903	Blair, Miss.
5	221896		Slp.	Oyster	8	7	30.3	13.3	3.0	1921	Beaufort, S. C.
6	155171		Sch.	Oystermen	51	49	71.2	20.6	6.1	1899	St. Michaels, Md.
7	20492		Sch.	P. F. Leach	50	37	60.5	21.7	6.0	1873	Baltimore, Md.
8	3726		Slp.	P. H. Tawes	10	10	44.0	15.1	3.6	1897	Wittman, Md.
9	54624		Sc. b.	Pacific	399	399	169.0	27.1	10.8	1901	Elkton, Md.
10	150552	KJVM	Bk.	Paclolus	1,073	1,604	223.7	41.2	24.0	1891	Bath, Mo.
11	218170	LRJB	Sc. b.	Palafox	665	610	150.2	33.0	13.8	1919	Pensacola, Fla.
12	150056	JRPL	Sc. b.	Palmyra	1,299	1,251	107.9	38.8	24.2	1865	Bath, Mo.
13	227592	MGTW	Sch.	Patara	180	152	132.8	27.2	10.4	1921	Mahono Bay, N. S.
14	219381		Slp.	Patria	6	6	26.0	10.0	4.3	1919	Rincon, P. R.
15	219075		Sch.	Patra	30	29	48.0	16.0	6.7	1919	Mayaguez, P. R.
16	221141	MCPN	Sc. b.	Paul Howard	2,210	2,125	207.3	40.0	23.6	1921	Portsmouth, N. H.
17	216809	LMQJ	Sch.	Paul E. Thurlow	1,590	1,453	230.0	41.8	23.3	1918	Rockland, Me.
18	150926		Slp.	Paulino	8	8	41.9	16.0	3.5	1901	Crisfield, Md.
19	201620		Sch.	Pawnee	20	13	50.3	19.1	3.7	1904	Handsboro, Miss.
20	150815	KPMT	Sc. h.	Paxtang	954	865	103.6	35.0	17.6	1899	Noank, Conn.
21	150361		Slp.	Pearl	10	5	42.3	14.5	3.4	1885	Madison, Md.
22	205801		Sch.	Pearl	27	18	58.1	19.6	3.9	1908	De Lisle, Miss.
23	150321		Sch.	Pearless	19	18	42.6	15.8	4.0	1881	Marco, Fla.
24	215480	LJRK	Sc. b.	Pennington	967	891	194.3	31.6	18.3	1917	Baltimore, Md.
25	211123	LCVH	Sc. b.	Pennypack	739	642	177.6	35.0	14.5	1913	Noank, Conn.
26	219710		Sch.	Pennsylvania	82	82	88.0	24.6	9.2	1920	Mayaguez, P. R.
27	19693		Sch.	Pensacola	24	23	52.0	18.6	5.4	1862	Somerset County, Md.
28	201591		Slp.	Peplio	8	8	40.5	13.0	3.7	1907	Mayaguez, P. R.
29	218471		Slp.	Peplio	10	10	39.3	12.1	4.2	1910	do.
30	150580		Sc. b.	Pequest	813	801	192.1	35.3	15.3	1919	Noank, Conn.
31	21149	HSDD	Sc. b.	Pequot	705	662	229.2	35.7	14.3	1861	New York, N. Y.
32	221030	MCKG	Sch.	Peralta (concrete)	6,149	5,669	420.0	51.0	35.0	1921	Oakland, Calif.
33	150916		Slp.	Percy E. Shores	7	7	45.0	15.4	3.4	1901	Deal Island, Md.
34	216721		Sch.	Perfection	27	17	57.7	18.0	4.1	1918	Seymour, Miss.
35	150171		Sch.	Peshigo	633	673	201.0	31.4	12.0	1889	Milwaukee, Wis.
36	150897		Sch.	Petra	40	35	60.0	18.0	7.0	1850	Unknown
37	150075		Sch.	Phillip Kirkwood	42	28	69.5	23.3	5.2	1897	Onancock, Va.
38	150837	KPLN	Sch.	Philippine	523	491	162.5	30.8	12.2	1859	Alameda, Calif.
39	225609		Sch.	Philosopher	67	60	71.0	21.5	6.7	1926	Little Deer Isle, Me.
40	145374		Sch.	Phyllis	43	39	68.0	22.0	4.8	1881	Marcus Hook, Pa.
41	219900	LWLN	Bkn.	Phyllis Comyn	2,298	2,129	266.5	46.0	24.1	1920	Rolph, Calif.
42	210791	LCRG	Sc. h.	Piekerling	739	642	177.6	35.0	14.6	1912	Noank, Conn.
43	227330	MGSP	Sch.	Pictonian	214	190	114.4	22.3	9.3	1899	Hammelwarden, Germany.
44	210799		Slp.	Pierce	8	7	36.3	13.2	3.4	1912	Port Royal, S. C.
45	150980		Sch.	Pirate	32	26	61.8	18.4	4.7	1902	Baltimore, Md.
46	203157	KVLP	Sc. b.	Pittston	490	440	180.0	30.0	14.0	1890	Sharptown, Md.
47	19522		Sch.	Plan	25	24	53.6	17.8	5.5	1885	Accomac Co., Va.
48	150766		Sch.	Plunger	6	6	43.4	13.8	2.6	1897	Hoopersville, Md.
49	211568		Sch.	Pocahontas	37	37	60.0	18.0	7.5	1913	Mayaguez, P. R.
50	202355		Sc. h.	Pocono	608	628	150.0	34.6	16.0	1905	Newburgh, N. Y.
51	202810	KVFP	Sc. h.	Pocopson	721	623	177.0	35.0	14.2	1926	Noank, Conn.
52	150611		Sch.	Port Admiral	38	26	60.0	20.2	5.3	1892	Port Townsend, Wash.
53	167794	MCQF	Sc. b.	Portland	2,129	2,049	207.3	46.0	23.6	1919	Quantico, Va.
54	221179	MCQV	Sc. b.	Portsmouth	2,215	2,128	207.3	46.3	23.6	1921	Sollers Point, Md.
55	211309		Sch.	Portvenir	10	10	40.0	14.0	3.8	1913	Rincon, P. R.
56	205675	KWRF	Sc. h.	Potomac	823	772	203.4	35.0	13.6	1908	Elkton, Md.
57	215678	LJCB	Sc. b.	Pottstown	974	901	194.6	31.6	18.3	1917	Baltimore, Md.
58	200617		Slp.	Poughkeepsie	11	7	31.6	15.0	3.1	1903	Shipyard, Ga.
59	150670	KMOC	Sc. b.	Preston	855	823	192.6	34.7	16.0	1894	Noank, Conn.
60	150974		Sch.	Preston Lewis	26	26	69.0	20.6	5.7	1902	Inverness, Md.
61	75187		Sch.	Priscilla	73	70	89.0	23.0	5.5	1898	Barkers Landing, Del.
62	201428		Sch.	Priscilla	7	7	38.6	11.4	2.4	1894	Beaufort, N. C.
63	150010		Sch.	Prizo	28	18	54.0	18.0	5.0	1872	Deer Isle, Me.
64	222321		Sch.	Progress	80	64	75.0	25.3	6.7	1892	Deer Isle, Me.
65	215719	IJFH	Sc. b.	Providence	1,371	1,257	228.7	40.0	10.0	1917	Williamington, Del.
66	162424	MFPJ	Sc. b.	Pure Oil Company No. 3	754	743	172.1	34.2	13.2	1905	do.
67	215657	IJCH	Sch.	Purnell P. White	751	683	181.5	37.5	14.0	1917	Sharptown, Md.
68	205778		Slp.	Quick Time	6	5	39.5	12.2	2.8	1907	Deep Creek, Va.
69	20585		Sch.	Qui Vive	9	9	54.0	15.6	3.6	1881	Calvert Co., Md.

¹ Formerly slp. Bena.

² Formerly ^a British st. s. Patara.

³ Formerly ^b U. S. C. G. Patara.

⁴ Formerly so. b. Smith & Terry No. 3.

¹ Formerly so. h. Thetis.

² Formerly Spanish sch. Petra.

³ Formerly sch. ^a Thomas J. Clayton.

⁴ Formerly sch. ^b Pearl Cullen.

Line No.	Service	Crew	Name of owner	Home port	Address of owner
1	Frt.	1	Claude D. Hodges	Washington, N. C.	
2	Oys.	2	J. T. Pritchett	Crisfield, Md.	Bishops Head, Md.
3	Frt.	7	Winand Schlosser	Milwaukee, Wis.	242 South Water Street.
4	Frt.	4	John F. Joullian	Gulfport, Miss.	Lakoshore, Miss.
5	Frt.	2	Chatham Oyster Co. (Ga.)	Beaufort, S. C.	Box 310.
6	Oys.	3	Howard W. Shaw	Philadelphia, Pa.	Leesburg, N. J.
7	Frt.	4	Richard S. Dodson	Baltimore, Md.	St. Michaels, Md.
8	Oys.	3	Oliver Hopkins	Bedford, Va.	Colonial Beach, Va.
9	Frt.	3	Lottie V. Wathen	Baltimore, Md.	Pier 4, East Pratt Street.
10	Frt.	18	Naknek Packing Co. (Calif.)	San Francisco, Calif.	2 Pine Street.
11	Frt.	2	Pensacola Barge & Transportation Co. (Fla.)	Pensacola, Fla.	812 South Palafox Street.
12	Msc.	2	Tom White	Los Angeles, Calif.	Hollywood, Calif.
13	Fsh.	5	Richard S. Cors	New York, N. Y.	661 Seventy-fifth Street (B).
14	Frt.	3	Octave Hayme	St. Thomas, Virgin Islands.	
15	Frt.	3	Augustin Lleto	San Juan, P. R.	Ponce, P. R.
16	Frt.	8	Thomas J. Howard	New York, N. Y.	1 Broadway.
17	Frt.	11	New England Maritime Co. (Me.)	Boston, Mass.	131 State Street.
18	Frt.	4	Asbury F. Bradshaw	Crisfield, Md.	Tylertown, Md.
19	Fsh.	3	Alabama Canning Co. (Ala.)	Mobile, Ala.	Bayou la Batre, Ala.
20	Frt.	4	Reading Co. (Pa.)	Philadelphia, Pa.	Reading Terminal.
21	Frt.	6	Joseph Pierson	Wilmington, Del.	New Castle, Del.
22	Frt.	4	Sea Food Co. (Miss.)	Gulfport, Miss.	Biloxi, Miss.
23	Frt.	6	D. A. Alessandro	Tampa, Fla.	Tarpon Springs, Fla.
24	Frt.	6	Reading Co. (Pa.)	Philadelphia, Pa.	Reading Terminal.
25	Frt.	3	do	do	do
26	Frt.	5	Standard Oil Co. (P. R.)	San Juan, P. R.	General Pershing Avenue.
27	Frt.	3	John J. Filippo	Alexandria, Va.	Widewater, Va.
28	Frt.	4	Juan Flores	San Juan, P. R.	Fajardo, P. R.
29	Frt.	3	Americo Andriul	do	do
30	Frt.	3	Morecraft Transportation Corporation (Del.)	Wilmington, Del.	7 West Tenth Street.
31	Frt.	4	Thomas Tow Boat Co. (Conn.)	New London, Conn.	Bank Street.
32	Frt.	6	Ocean Industries (Nov.)	San Francisco, Calif.	Beverly Hills, Calif.
33	Frt.	4	J. H. Howeln	Washington, N. C.	Belhaven, N. C.
34	Fsh.	5	Sea Food Co. (Miss.)	Gulfport, Miss.	Biloxi, Miss.
35	Frt.	0	Peshigo Transportation Co. (Ind.)	Chicago, Ill.	Michigan City, Ind.
36	Frt.	4	Miguel Piccini	San Juan, P. R.	Mayaguez, P. R.
37	Oys.	5	Monnie Jones	Crisfield, Md.	Chance, Md.
38	Frt.	8	Sanders & Krehmann (Inc.)	San Francisco, Calif.	American National Bank Building.
39	Frt.	1	Phillip Billings	Belfast, Mo.	Little Deer Isle, Mo.
40	Frt.	3	E. A. Fisher	Perth Amboy, N. J.	Sayreville, N. J.
41	Frt.	4	Pacific Freighters Co. (Calif.)	San Francisco, Calif.	310 California Street.
42	Frt.	3	Reading Co. (Pa.)	Philadelphia, Pa.	Reading Terminal.
43	Frt.	5	Paul C. Wiegandt	New York, N. Y.	142 West Ninety-fifth Street.
44	Frt.	2	Chatham Oyster Co. (Ga.)	Beaufort, S. C.	Box 310.
45	Frt.	2	Daniel Malone	Baltimore, Md.	111 South Linwood Avenue.
46	Frt.	2	Neptune Line (Del.)	New York, N. Y.	25 Beaver Street.
47	Frt.	2	John J. Crouch	Baltimore, Md.	Rock Hall, Md.
48	Oys.	4	Otto E. Ford	Crisfield, Md.	Fairmount, Md.
49	Frt.	4	Esteban Moreno Ferran	San Juan, P. R.	Care Compania Maritima de Moreno, General Pershing Avenue.
50	Frt.	3	George F. Pettinos	Philadelphia, Pa.	1206 Locust Street.
51	Frt.	3	Reading Co. (Pa.)	do	Reading Terminal.
52	Frt.	1	Pacific Mild Cure Co. (Wash.)	Ketchikan, Alaska	Petersburg, Alaska.
53	Frt.	5	Southern Transportation Co. (N. J.)	Philadelphia, Pa.	Commercial Trust Building.
54	Frt.	5	do	do	do
55	Frt.	3	Juan Lopez Acosta	San Juan, P. R.	Marin de Mayaguez, P. R.
56	Frt.	3	P. Dougherty Co. (Md.)	Baltimore, Md.	Hearst Tower Building.
57	Frt.	5	Reading Co. (Pa.)	Philadelphia, Pa.	Reading Terminal.
58	Frt.	3	Martin George	Beaufort, S. C.	Bluffton, S. C.
59	Frt.	3	Reading Co. (Pa.)	Philadelphia, Pa.	Reading Terminal.
60	Frt.	3	Robert E. Goozee	Cambridge, Md.	
61	Frt.	4	Wm. J. Stanford	Washington, D. C.	Municipal Wharf SW.
62	Frt.	1	G. L. Hopkins	Washington, N. C.	Ransomville, N. C.
63	Oys.	6	Sheppard Campbell	Philadelphia, Pa.	Newport, N. J.
64	Frt.	2	H. H. Billings & Sons	Belfast, Mo.	Eggenoght, Me.
65	Frt.	2	P. Dougherty Co. (Md.)	Baltimore, Md.	Hearst Tower Building.
66	Frt.	5	Pure Oil Barge Co. (Del.)	Philadelphia, Pa.	Widener Building.
67	Frt.	8	R. B. White	Crisfield, Md.	Salisbury, Md.
68	Frt.	3	Richard Ford	do	Rumbley, Md.
69	Frt.	4	John F. Herridge	Cambridge, Md.	Bar Neck, Md.

1 Formerly Canadian schooner Pletonian.

2 Formerly sc. b. Annapolis.

3 Formerly sch. Julia Estrella.

10 Formerly sc. b. Abna.

11 Formerly sc. b. Northern No. 43.

12 Formerly sch. John P. Connor.

* Sold to Red Salmon Canning Co., San Francisco, Calif., but not yet redocumented.

* Sold to Turner Transportation Co., New York, N. Y., but not yet redocumented.

Sailing Vessels

Line No.	Official No.	Signal letters	Rtg	Name of vessel	Tonnage		Register, Dimensions			When built	Where built
					Gross	Net	Length	Breadth	Depth		
1	110530		Sch.	R. A. Dodson	22	15	51.0	16.5	4.7	1852	St. Michaels, Md.
2	225920		Sch.	R. A. Lancaster	78	74	101.3	14.9	8.0	1917	Pensacola, Fla.
3	209239		Slp.	R. A. Metredith	10	7	39.2	13.8	3.9	1911	Rumbley, Md.
4	111134		Sch.	R. B. Haynie	31	22	61.0	10.1	6.0	1896	Solomons, Md.
5	110178		Sch.	R. B. Spedden	84	80	85.6	24.0	6.3	1874	Dorchester Co., Md.
6	110551		Sch.	R. E. Powell	68	40	83.8	22.9	6.3	1852	Whites Landing, Md.
7	110901		Sch.	R. H. Daugherty	18	12	59.5	17.5	4.1	1891	Madison, Md.
8	218894	LSTM	Sch.	R. R. Govin	872	770	186.5	37.0	17.6	1919	Lincolntonville, N. Y.
9	218082		Sch.	Rachel	528	457	147.6	34.4	14.0	1919	Moss Point, Miss.
10	210570	LCPD	Sc. b.	Rahn	932	704	194.5	34.4	17.5	1912	Bath, Me.
11	221737	MDHF	Sch.	Ralph S. Parsons	431	383	155.2	33.8	12.1	1917	Cheverly, N. S.
12	202406		Slp.	Ralph T. Webster	10	8	47.7	15.3	3.5	1905	Ortolo, Md.
13	218601	LSDF	Sc. b.	Ramos	1,208	1,145	227.2	37.5	18.7	1910	Morgan City, La.
14	111210	KNWL	Sc. b.	Randolph	567	499	175.0	34.0	11.7	1899	Noank, Conn.
15	111248		Slp.	Raymond C.	5	5	36.5	12.6	2.8	1890	Ortolo, Md.
16	111375		Slp.	Raymond S.	6	6	40.8	13.5	2.4	1901	Tlghuman, Md.
17	223894		Slp.	Rayo	5	5	29.3	10.5	3.5	1924	Boqueron, P. R.
18	223623		Slp.	Reamer	9	7	32.5	11.2	3.4	1923	Hiltonhead, S. C.
19	222560	MDTK	Sch.	Rebecca C. Scott	813	724	177.8	36.4	18.3	1919	Alma, New Brunswick.
20	117016		Sch.	Rebecca D. Bell	58	58	73.0	23.2	5.9	1901	Pocomoke City, Md.
21	21518	HQLB	Sch.	Rebecca G. Whildin	220	188	105.5	28.5	9.5	1853	Milford, Del.
22	111071	KMCP	Sch.	Rebecca R. Douglas	475	299	138.8	33.9	9.5	1894	Bath, Me.
23	110704		Slp.	Rebecca T. Runck	10	10	47.3	15.7	3.7	1886	Taylor's Island, Md.
24	110950	KJWF	Sch.	Regina	114	96	57.8	25.5	7.6	1891	Machias, Me.
25	210338	LVBQ	Bkn.	Relno Mario Stewart	1,307	1,188	218.0	41.4	19.4	1910	Thomaston, Me.
26	200310		Slp.	Rellence	6	6	38.8	13.2	3.6	1903	Leemont, Va.
27	201314		Slp.	Rellance	7	7	41.0	14.3	2.7	1904	Fishing Creek, Md.
28	111260	KPQW	Sc. b.	Remus	531	464	167.0	34.6	11.5	1900	Noank, Conn.
29	221039		Sch.	Resolucion	26	26	40.3	16.6	6.0	1921	Mayaguez, P. R.
30	111392	KRMF	Sch.	Resolute	684	610	182.2	39.5	14.2	1902	Hoquiam, Wash.
31	111168		Slp.	Reta May	6	6	40.0	12.7	3.2	1897	Deals Island, Md.
32	204565		Slp.	Rtow Brothers	6	6	41.5	14.6	3.2	1907	Justisville, Va.
33	111357		Slp.	Rhoda M. Parker	6	6	37.0	14.3	2.7	1901	Fishing Creek, Md.
34	110808	KQCV	Sch.	Richard Cromwell	118	112	98.5	26.5	6.6	1888	Madison, Md.
35	111391		Sch.	Richard Robbins, sr	26	16	49.5	18.3	5.4	1902	Greenwich, N. J.
36	110196		Sch.	Richard Smith	16	13	61.0	15.0	4.2	1881	Crisfield, Md.
37	210566		Sch.	Richard Vuux	24	16	49.5	17.2	4.7	1866	Newport, N. J.
38	209210		Slp.	Ringgold Brothers	29	22	56.0	16.2	5.3	1911	Ortolo, Md.
39	210589	LCPK	Sc. b.	Rioce No 1	2,452	2,052	250.0	43.0	26.0	1912	Lorain, Ohio.
40	224314		Slp.	River Queen	8	6	31.2	13.1	3.2	1924	Hiltonhead, S. C.
41	130470	KHCN	Sc. b.	Riverside	863	815	176.0	36.8	17.3	1890	Brooklyn, N. Y.
42	111162		Slp.	River View	6	6	41.0	13.1	2.4	1897	Bishops Head, Md.
43	224361		Slp.	Roam	6	7	33.4	14.0	3.6	1924	Hiltonhead, S. C.
44	111366		Sch.	Robbins	7	7	50.0	12.0	2.6	1901	Taylor's Island, Md.
45	75559	JNVS	Sch.	Robert	155	147	111.2	23.6	8.5	1874	Laurel, Del.
46	20619	HSTN	Sch.	Robert McClintonck	154	125	90.0	26.7	7.4	1858	Norwalk, Conn.
47	21981		Sch.	Robert Pettls	65	62	70.2	22.0	7.5	1870	Essex, Conn.
48	110241		Sch.	Robert C. Christopher	6	6	44.0	11.0	2.6	1875	Crisfield, Md.
49	110436		Sc. b.	Robert L. Fryer	527	501	175.0	33.3	11.3	1850	Detroit, Mich.
50	215430	INSW	Sch.	Robert L. Linton	1,005	1,823	216.6	42.8	22.5	1917	Noank, Conn.
51	111371		Slp.	Robert L. Tuwes	9	9	45.6	15.6	4.0	1901	Pocomoke City, Md.
52	213634		Slp.	Robert L. Webster	35	29	60.0	20.3	5.8	1915	Ortolo, Md.
53	110500		Sch.	Robert T. Lore	33	20	60.4	10.9	6.7	1881	Bridgeton, N. J.
54	209217		Slp.	Robert W. Cole	25	20	61.7	18.3	5.1	1911	Ortolo, Md.
55	111372		Sch.	Robt. Jno. Beswick	105	80	80.0	26.5	6.0	1901	Milford, Del.
56	111347	KQVT	Sc. b.	Robesonla	955	860	195.0	35.0	17.6	1901	Noank, Conn.
57	127343		Bk.	Roche Harbor Line Transport.	1,001	874	202.0	31.2	21.2	1868	Dundee, Scotland.
58	222623	MDTV	Sc. b.	ROCK HARBOR	943	915	188.0	34.1	16.3	1922	Camden, N. J.
59	222618	MDVH	Sc. b.	ROCK HAVEN	943	915	188.0	34.1	16.3	1922	do.
60	111339	KQTG	Sl. b.	Rockland	481	403	163.6	34.3	10.4	1901	Bath, Me.
61	222510	MDSP	Sc. b.	ROCKLAND	943	915	188.0	34.1	16.3	1922	Camden, N. J.
62	222548	MDKC	Sc. b.	ROCKPORT	943	915	188.0	34.1	16.3	1922	do.
63	222586	MDTQ	Sc. b.	ROCKVILLE	943	915	188.0	34.1	16.3	1922	do.
64	218534	LSHP	Bkn.	Rolph	1,386	1,224	231.4	43.5	18.6	1919	Rolph, Calif.
65	222810		Sch.	Ronna	80	70	82.7	23.1	8.3	1921	Bonaire, Dutch West Indies.
66	111108	KMQP	Sc. b.	Rondaut	831	764	181.6	35.3	16.1	1896	Bath, Me.
67	111367		Slp.	Roosevelt	6	6	36.0	14.0	2.6	1901	Cumbridge, Md.
68	202509		Slp.	Rosa Augusta	10	8	47.6	15.3	3.5	1905	St. Peters, Md.
69	111040		Sch.	Rosa Pierce	8	8	41.5	13.2	3.0	1898	North River, N. C.
70	216202	LKNP	Sch.	Rosalie Hull	826	711	184.5	38.0	14.7	1918	Savannah, Ga.

1 Formerly U. S. Navy Subhanser No. 150.
 2 Formerly British sch. Ralph S. Parsons.
 3 Formerly British hkn. Whitson.
 4 Formerly sch. Sweet.

(a) S. O. Co. No. 80.
 (b) S. T. Co. No. 89.
 (c) Socony 89.
 (d) Formerly sc. b. N. and W. 3.

Line No.	Serv- ice	Crew	Name of owner	Home port	Address of owner
1	Oys.	3	Henry K. Fagan.....	Philadelphia, Pa.....	Port Norris, N. J.
2	Frt.	2	P. J. Derieux.....	Newport News, Va.....	Tappahannock, Va.
3	Oys.	3	Raymond A. Evans.....	Crisfield, Md.....	Ewell, Md.
4	Frt.	2	George W. Ellis.....	Annapolis, Md.....	River Springs, Md.
5	Frt.	3	Lottie V. Wathen.....	Baltimore, Md.....	Pier 4, East Pratt Street.
6	Frt.	4	William T. Kelly.....	Annapolis, Md.....	Eastport, Md.
7	Frt.	2	Daniel J. E. Jones.....	Crisfield, Md.....	Chance, Md.
8	Frt.	8	Ernest L. Wasson.....	Calais, Me.....	
9	Frt.	7	W. B. Patterson.....	Mobile, Ala.....	Van Heynigen Brokerage Co.
10	Frt.	3	Lehigh Coal & Navigation Co. (Pa.).....	New York, N. Y.....	143 Liberty Street.
11	Frt.	7	Neches Transportation Co. (Tex.).....	Port Arthur, Tex.....	Beaumont, Tex.
12	Oys.	3	Elwood Johnson.....	Crisfield, Md.....	Rhodes Point, Md.
13	Frt.	4	T. J. Hooper.....	Baltimore, Md.....	Chatonsville, Md.
14	Frt.	2	Staples Transportation Co. (Me.).....	Fall River, Mass.....	404 Davol Street.
15	Frt.	2	Herman Jones.....	Cambridge, Md.....	
16	Frt.	3	George H. Cummings.....	do.....	Tilghman, Md.
17	Frt.	3	Luis Pabon, Jr.....	San Juan, P. R.....	Boqueron, P. R.
18	Frt.	2	F. W. Harris.....	Beaufort, S. C.....	Hiltonhead, S. C.
19	Frt.	9	Lemuel A. Scott.....	Mobile, Ala.....	City Bank Building.
20	Oys.	6	George C. Bell, Jr.....	Philadelphia, Pa.....	Hilvalve, N. J.
21	Frt.	3	Magnus Benjamin.....	Boston, Mass.....	138 Meridian Street.
22	Frt.	6	C. A. & B. F. Small Corporation (N. Y.).....	New York, N. Y.....	35 South William Street.
23	Oys.	3	W. Alvin Cook.....	Cambridge, Md.....	Henry Street.
24	Frt.	2	Emery C. Walluco.....	Portland, Me.....	8 Sherman Street.
25	Frt.	10	Richard O. Elliott.....	Rockland, Me.....	Thomaston, Me.
26	Oys.	3	Daniel S. Somers.....	Crisfield, Md.....	Ewell, Md.
27	Oys.	4	Lloyd V. Kerwan.....	do.....	Crapo, Md.
28	Frt.	2	Staples Transportation Co. (Me.).....	Fall River, Mass.....	404 Davol Street.
29	Frt.	3	Christian F. W. Moller.....	St. Thomas, Virgin Is- lands.....	Christiansted, Virgin Islands.
30	Frt.	10	Whitney & Bodden Shpping Co. (Ala.).....	Mobile, Ala.....	60 South Commerce Street.
31	Oys.	3	Jessie Powley.....	Crisfield, Md.....	Wingate, Md.
32	Oys.	4	Julius Webster.....	do.....	Wenona, Md.
33	Oys.	2	H. O. Potter.....	Washington, N. C.....	South Creek, N. C.
34	Frt.	5	Chas. M. Struven.....	Baltimore, Md.....	114 South Frederick Street.
35	Oys.	6	Boyd Robbins.....	Philadelphia, Pa.....	Port Norris, N. J.
36	Oys.	4	Brady B. Dean.....	Cambridge, Md.....	124 Willis Street.
37	Oys.	5	Harry Sutton.....	Philadelphia, Pa.....	Leesburg, N. J.
38	Frt.	6	Lee Ford.....	Crisfield, Md.....	Dames Quarter, Md.
39	Tnk.	12	Richfield Oil Co.....	Los Angeles, Calif.....	Bartlett Building.
40	Frt.	2	William Ford.....	Beaufort, S. C.....	Hiltonhead, S. C.
41	Frt.	4	Neptune Line (Del.).....	New York, N. Y.....	1 Broadway.
42	Oys.	4	Levin R. Taylor.....	Crisfield, Md.....	Marlon, Md.
43	Frt.	2	Mingo Green.....	Beaufort, S. C.....	Hiltonhead, S. C.
44	Oys.	5	Joseph M. Downey.....	Cambridge, Md.....	
45	Frt.	4	Lottie V. Wathen.....	Baltimore, Md.....	Pier 4, East Pratt Street.
46	Frt.	6	Joseph M. White.....	do.....	2916 Norfolk Avenue
47	Frt.	3	Engene Nutter.....	Bath, Me.....	Steuben, Me.
48	Oys.	3	Charles H. Jones.....	Crisfield, Md.....	Bishops Head, Md.
49	Frt.	6	Central Transportation Co. (Ind.).....	Chicago, Ill.....	1051 Insurance Exchange Build- ing.
50	Frt.	11	Coast & West Indies Ship Corporation (Del.).....	New York, N. Y.....	1 Broadway.
51	Oys.	1	John S. Wheatley.....	Cape Charles, Va.....	Tangler, Va.
52	Oys.	5	Robert L. Webster.....	Crisfield, Md.....	Deal Island, Md.
53	Oys.	5	John W. Sharp.....	Philadelphia, Pa.....	Leesburg, N. J.
54	Oys.	3	Wesley Price.....	Crisfield, Md.....	Chance, Md.
55	Frt.	4	Daniel Walls.....	New Haven, Conn.....	West Haven, Conn.
56	Frt.	4	Reading Co. (Pa.).....	Philadelphia, Pa.....	Reading Terminal.
57	Frt.	13	Roche Harbor Lime & Cement Co. (Wash.).....	Seattle, Wash.....	Roche Harbor, Wash
58	Frt.	4	Rockland Transportation Co. (Me.).....	Rockland, Me.....	Masonic Temple Building.
59	Frt.	4	do.....	do.....	Do.
60	Frt.	2	Staples Transportation Co. (Me.).....	Fall River, Mass.....	404 Davol Street.
61	Frt.	4	Rockland Transportation Co. (Me.).....	Rockland, Me.....	Masonic Temple Building.
62	Frt.	4	do.....	do.....	Do.
63	Frt.	4	do.....	do.....	Do.
64	Frt.	13	Rolph Navigation & Coal Co. (Calif.).....	San Francisco, Calif.....	60 Cullifornia Street.
65	Pass.	8	Capt. S. Sewer.....	St. Thomas, Virgin Islands.....	
66	Frt.	3	Morecraft Transportation Corporation (Del.).....	New York, N. Y.....	17 Battery Place.
67	Oys.	3	J. L. Landon.....	Crisfield, Md.....	4 Wynfall Avenue.
68	Oys.	5	E. F. Tyler.....	do.....	Ewell, Md.
69	Frt.	1	Spencer Lassiter.....	New Born, N. C.....	Sealevel, N. C.
70	Frt.	8	Joseph F. O'Brien.....	Savannah, Ga.....	201 West River Street.

¹ Formerly sch. John A. Curtiss.

² Formerly sch. Wm. F. Burden.

³ Formerly sch. Asta.

⁴ British bark La Escocesa.

⁵ Formerly bark Coalina.

⁶ Formerly bark Star of Chile.

⁷ Formerly Dutch sch. General Gomez.

Line No.	Offical No.	Signal letters	Rig	Name of vessel	Tonnage		Register dimensions			When built	Where built
					Gross	Net	Length	Breadth	Depth		
1	11293	KQDL	Sch.	Rosamond	1,081	1,068	201.0	41.0	17.0	1900	Boneca, Calif.
2	215706		Sc.b.	Rose	443	421	181.6	23.9	11.2	1917	Pocomoke City, Md.
3	216507	LNBF	Sch.	Rose Mahony	2,051	1,933	260.7	48.3	22.4	1918	Benecla, Calif.
4	215861	LJMB	Sch.	Rosemary	501	790	184.0	38.0	16.2	1917	Handshoro, Miss.
5	11201		Sch.	Rosie Agnes	6	6	41.3	12.0	2.6	1896	Bishops Head, Md.
6	10490		Sch.	Rosie Beatrice	25	24	54.8	18.5	4.7	1881	Madison, Md.
7	205803		Sch.	Rover	14	8	45.0	16.8	2.9	1908	Bay St. Louis, Miss.
8	110803		Slp.	Ruby	6	5	31.9	13.2	3.2	1888	Greenport, N. Y.
9	110956		Slp.	Ruby G. Ford	9	5	45.0	15.0	2.0	1891	Fairmount, Md.
10	110999		Sch.	Russell C.	10	9	52.0	16.0	3.1	1892	Oxford, Md.
11	205763		Slp.	Russell and Alice	16	12	49.4	16.7	4.2	1908	Orlole, Md.
12	219409	LWIV	Bkn.	Russell Haviside	2,263	2,132	266.5	46.0	24.1	1920	Rolph, Calif.
13	111566		Sch.	Ruth	10	7	47.0	13.6	3.1	1897	Smyrna, N. C.
14	111365		Slp.	Ruth	8	8	43.2	14.5	3.7	1901	Orlole, Md.
15	203570		Slp.	Ruth	7	5	39.0	14.0	3.0	1906	Deepcreek, Va.
16	111250		Slp.	Ruth C.	6	6	37.0	13.6	3.2	1899	Fairmount, Md.
17	75839		Sch.	Ruth Decker	122	85	93.6	27.0	6.6	1876	Port Jefferson, N. Y.
18	219494	LVJQ	Sch.	Ruth Martin	875	792	191.1	37.3	16.9	1920	Portland, Me.
19	212668		Slp.	Ruth A. Thomas	30	25	66.4	19.7	5.6	1914	Orlole, Md.
20	219749	LWBC	Sc. b.	Ruxton	1,281	1,210	223.0	38.0	19.1	1920	Baltimore, Md.
21	23141		Sch.	S. Sawyer	69	66	72.4	22.7	6.0	1859	Bristol, Me.
22	110595		Sch.	S. A. Holland	10	9	60.0	14.7	3.3	1893	Marion, Md.
23	115447		Sch.	S. C. Kemble	25	15	40.5	18.4	4.9	1875	Newport, N. J.
24	200694		Slp.	S. H. Talley	8	7	42.0	15.3	2.7	1909	Fishing Creek, Md.
25	200253		Slp.	S. J. Bennett	7	7	43.0	15.3	3.2	1903	Inverness, Md.
26	23823		Sch.	S. J. Delan	36	23	59.4	20.0	5.2	1869	Islip, N. J.
27	115551		Sch.	S. L. Bowen	21	16	51.3	19.0	4.5	1877	Wicomico Co., Md.
28	107282		Sc. b.	S. O. Co. C.	3,200	2,902	366.0	44.0	22.2	1897	Cleveland, Ohio.
29	117195	KSCL	Sc. b.	S. O. Co. No. 93	2,473	1,857	280.1	45.4	23.4	1902	Bath, Me.
30	200955	KTDJ	Sc. b.	S. O. Co. No. 95	4,212	3,708	360.5	50.0	27.0	1904	Shooters Island, N. Y.
31	204988	KWCH	Sc. b.	S. T. Co. No. 2	526	430	118.5	36.0	12.2	1907	Bath, Me.
32	201654		Sc. b.	S. T. Co. No. 1	526	421	150.7	35.9	12.3	1907	do.
33	116058		Sch.	S. J. D. Wilson	33	32	65.1	18.1	5.2	1885	Madison, Md.
34	201590		Sch.	Sadle	10	10	41.2	13.3	2.7	1904	Atlantic, N. C.
35	202452		Slp.	Sadle	8	8	33.5	10.5	3.1	1905	St. Michael, Alaska.
36	205692		Slp.	Sadle Francis	15	12	49.8	16.0	3.9	1908	Deal Island, Md.
37	116290		Sch.	Sadle Pango	9	8	53.5	15.5	2.6	1889	Tilghmans Island, Md.
38	117172		Sch.	Sadle F. Lewis	25	25	68.0	19.6	5.6	1902	Inverness, Md.
39	157500		Sch.	SADAMORE	3,250	2,926	369.4	45.0	22.5	1898	Cleveland, Ohio.
40	116383		Slp.	Salle L. Bramble	21	18	50.0	17.7	4.7	1890	White Haven, Md.
41	116362	KHPV	Bk.	St. Katherine	1,201	1,090	202.8	39.3	19.1	1890	Bath, Me.
42	23801	JIDQ	Slp.	St. Nicholas	1,708	1,687	206.9	42.8	19.8	1869	do.
43	115300	JQDN	Slp.	St. Paul	1,893	1,824	228.2	42.1	19.7	1874	do.
44	117196	KSCM	Sch.	Salem	767	698	105.0	41.0	15.0	1902	San Francisco, Calif.
45	216211	LKNR	Sc. b.	Salem	801	741	177.6	35.0	15.6	1918	Baltimore, Md.
46	167706		Sc. b.	Sankomet	2,201	2,159	267.3	40.0	23.0	1919	Tampa, Fla.
47	115812		Sch.	Salle R. A.	14	8	40.2	15.1	4.5	1891	Camden, N. J.
48	215732	LJDQ	Sch.	Sully Wren	863	751	100.0	38.0	14.7	1917	Savannah, Ga.
49	217315	LPCN	Sch.	Sully Persis Noyes	1,031	912	187.0	38.3	19.4	1918	Harrington, Me.
50	116364	KHRG	Sch.	Salvator	467	385	100.0	36.0	11.0	1890	Eureka, Calif.
51	117080	KRFM	Sch.	Samur	710	673	189.0	38.5	14.0	1901	Alameda, Calif.
52	115504	JSCB	Sc. b.	San Joaquin	1,551	1,523	219.8	41.6	24.2	1876	Freeport, Me.
53	23838	JIQN	Sch.	Sandy Hook	106	101	89.4	23.6	7.0	1870	East Haddam, Conn.
54	115437	JRNP	Slp.	Santa Clara	1,535	1,453	209.5	40.0	25.5	1876	Bath, Me.
55	110961	KPTH	Sch.	Santa Paula	650	632	183.1	30.3	16.1	1900	Fairhaven, Calif.
56	110454		Sch.	Saunton Hubbard	11	8	53.0	15.1	3.0	1891	Solomons Island, Md.
57	207193		Slp.	Sara	6	6	32.5	12.8	3.8	1910	Boqueron, P. R.
58	115347	JQRD	Sch.	Sarah Eaton	199	151	110.0	29.0	9.0	1874	Calais, Me.
59	215408		Sch.	Sarah Ford	28	17	55.0	19.4	3.8	1917	Biloxi, Miss.
60	21502	JLVC	Sch.	Sarah Quinn	113	103	88.0	27.7	7.2	1893	Puckerton, N. J.
61	110517		Sch.	Sarah Wilson	15	10	50.0	14.3	3.8	1892	North River, N. C.
62	105493		Sch.	Sarah C. Conway	77	61	77.4	23.5	7.4	1872	Baltimore, Md.
63	223300		Slp.	Sarah C. Rock	11	11	32.1	13.8	3.7	1923	Savannah, Ga.
64	116787	LHHV	Sch.	Sarah W. Wingate	34	34	70.8	19.4	5.2	1872	Madison, Md.
65	211872		Sc. b.	Satlita	914	922	181.4	40.0	15.4	1913	Wilmington, Del.
66	117087	KRQK	Sc. b.	Saucen	955	866	195.0	35.0	17.6	1901	Noank, Conn.
67	116020		Sch.	Saucy June	10	9	45.3	14.3	3.9	1884	Somerset County, Md.
68	212550	LDPB	Sc. b.	Savannah	914	922	181.4	40.0	15.4	1914	Wilmington, Del.
69	115500		Sch.	Scottish Chief	8	8	52.0	13.3	3.4	1876	Somerset County, Md.
70	110870		Slp.	Screamer	20	15	42.7	16.5	4.3	1898	Hull Moon, Ga.
71	116746		Slp.	Seabright	8	6	41.3	13.0	3.2	1890	Orlole, Md.
72	117148		Sch.	Seacomet	65	40	78.5	20.8	9.2	1902	Essex, Mass.

1 Formerly sch. Josie Crowley.

1 Formerly sc. b. ^(a) Antrim. ^(b) S. O. Co. No. 96.

1 Formerly sc. b. ^(a) S. O. Co. No. 93. ^(b) P. C. O. Co. No. 3.

Sailing Vessels

601

Line No.	Service	Crew	Name of owner	Home port	Address of owner
1	Fsh.	20	North American Fisheries (Wash.)	Seward, Alaska	Seldovia, Alaska.
2	Frt.	2	Diamond P. Transportation Co. (Del.)	Philadelphia, Pa.	Nipectown Lane and D Street.
3	Frt.	13	Andrew F. Mahony Co. (Calif.)	San Francisco, Calif.	1 Drumm Street.
4	Frt.	8	J. M. Scott	Mobile, Ala.	202 South Monterey Street.
5	Frt.	3	E. A. Larrimore	Cambridge, Md.	Tlghman, Md.
6	Frt.	2	Johnson & Wimsatt (Del.)	Washington, D. C.	1212 Water Street SW.
7	Fsh.	2	Bloxil Canning and Packing Co. (Miss.)	Gulfport, Miss.	525 East Howard Avenue, Bloxil, Miss.
8	Frt.	1	Judson H. Williamson	Bridgeport, Conn.	South Norwalk, Conn.
9	Frt.	4	Wilbur Marsh	Crisfield, Md.	Rhodes Point, Md.
10	Oys.	6	James F. Spedden	Cambridge, Md.	Hudson, Md.
11	Frt.	5	Harry E. Willey	Reedville, Va.	Colonial Beach, Va.
12	Frt.	15	Pacific Engineers Co. (Calif.)	San Francisco, Calif.	310 California Street.
13	Frt.	2	D. F. Meekens	Elizabeth City, N. C.	Avon, N. C.
14	Frt.	4	E. A. Jenkins	Cambridge, Md.	Fairbank, Md.
15	Oys.	5	Nathan T. Parks	do	Do.
16	Oys.	3	Oliver Hopkins	Reedville, Va.	Colonial Beach, Va.
17	Frt.	3	C. C. Paul & Co.	Baltimore, Md.	Stewart Building.
18	Frt.	7	Gustaf W. Waldemar	New York, N. Y.	80 Broad Street.
19	Oys.	6	Ida E. Thomas	Crisfield, Md.	Deal Island, Md.
20	Frt.	5	T. J. Hooper	Baltimore, Md.	Catonsville, Md.
21	Frt.	3	L. A. Clarke & Son	Washington, D. C.	Tenth and H Streets SW.
22	Oys.	6	Lorenzo J. Walker	Crisfield, Md.	Hopewell, Md.
23	Frt.	3	Johnson & Wimsatt (Del.)	Washington, D. C.	1212 Water Street SW.
24	Oys.	4	Edgar F. Brimer	Crisfield, Md.	Ewell, Md.
25	Frt.	3	John W. Wilson	Cambridge, Md.	Tlghman, Md.
26	Frt.	3	W. H. Vallant	do	Bellevue, Md.
27	Frt.	3	Howard W. Ryo	Annapolis, Md.	Cross Roads, Md.
28	Tnk.	9	Standard Oil Co. (Ind.)	Chicago, Ill.	Whiting, Ind.
29	Tnk.	12	Standard Oil Co. of California (Del.)	San Francisco, Calif.	225 Bush Street.
30	Tnk.	10	do	do	Do.
31	Frt.	3	Pejepseot Paper Co. (Me.)	Bath, Mo.	Topsham, Me.
32	Frt.	3	do	do	Do.
33	Frt.	2	John S. Causey	Baltimore, Md.	2105 Alliceanne Street.
31	Oys.	3	Thille Williamson	Beaufort, N. C.	Sealevel, N. C.
35	Frt.	1	Thomas R. Sheppard	St. Michael, Alaska	Caro N. D. Sheppard, Andreafsky, Alaska.
39	Oys.	6	Danfol W. Benton	Crisfield, Md.	Deal Island, Md.
37	Frt.	6	W. Edward McQuay	Cambridge, Md.	Fairbanks, Md.
38	Mso.	4	Samuel P. Gladden	Crisfield, Md.	Damos Quarter, Md.
39	Frt.	10	Pringle Harge Line Co. (Ohio)	Cleveland, Ohio	Rockefeller Building.
40	Oys.	2	Walter S. Wingate	Cambridge, Md.	Hudson, Md.
41	Frt.	13	Red Salmon Canning Co. (Calif.)	San Francisco, Calif.	2 Pine Street.
42	Fsh.	10	Columbia River Packers Association (Oreg.)	Astoria, Oreg.	262 Front Street.
43	Frt.	14	Booth Fisheries Co. (Del.)	Seattle, Wash.	Foot Wall Street.
44	Frt.	10	J. M. Scott	Mobile, Ala.	202 South Monterey Street.
45	Frt.	4	Reading Co. (Pa.)	Philadelphia, Pa.	Reading Terminal.
46	Frt.	6	Eugene W. Fry	do	Commercial Trust Building.
47	Oys.	4	Robert B. Peterson	do	Port Norris, N. J.
48	Frt.	8	Joseph F. O'Brien	Savannah, Ga.	201 West River Street.
49	Frt.	9	New England Maritime Co. (Me.)	Boston, Mass.	131 State Street.
50	Frt.	8	Libby, McNeill & Libby (Mo.)	San Francisco, Calif.	465 California Street.
51	Frt.	10	Sanders & Kirchmann (Calif.)	do	American National Bank Building.
52	Frt.	3	Neptune Line (Del.)	New York, N. Y.	1 Broadway.
53	Frt.	4	Lottie V. Wathen	Baltimore, Md.	Pier 4, East Pratt Street.
54	Mso.	6	First National Productions Corporation (Del.)	Los Angeles, Calif.	First National Studios, Burbank, Calif.
55	Tnk.	7	Mission Transportation & Refining Co. (Calif.)	do	do
56	Frt.	6	John M. Meekins	Crisfield, Md.	Care Ida J. Bradford, Crapo, Md.
57	Frt.	3	Santiago Gessman	San Juan, P. R.	Fajardo, P. R.
58	Frt.	6	Blanchard Lumber Co. (Mass.)	Boston, Mass.	126 State Street.
59	Fsh.	6	J. I. Ford	Gulfport, Miss.	Pascagoula, Miss.
60	Frt.	3	H. H. Taylor	Elizabeth City, N. C.	Hartsville, N. C.
61	Frt.	1	J. S. Hopkins	New Bern, N. C.	Hobucken, N. C.
62	Frt.	4	Harvey H. Conway	Cambridge, Md.	3 Choptank Avenue.
63	Oys.	2	Cyrus Bowen	Savannah, Ga.	McIntosh, Ga.
64	Frt.	3	Charles J. Hopkins	Baltimore, Md.	Princess Anne, Md.
65	Frt.	4	Emory Sexton	New York, N. Y.	35 South William Street.
66	Frt.	4	Reading Co. (Pa.)	Philadelphia, Pa.	Reading Terminal.
67	Frt.	2	Joseph H. Dodson	Cambridge, Md.	do
68	Frt.	4	Emory Sexton	New York, N. Y.	35 South William Street.
69	Oys.	6	Anthony B. Corkran	Baltimore, Md.	Royal Oak, Md.
70	Frt.	2	Estate of George W. Lowden	Savannah, Ga.	208 West Bay Street.
71	Oys.	4	William L. Jones	Crisfield, Md.	Chance, Md.
72	Fsh.	9	E. E. Saunders & Co. (Fla.)	Pensacola, Fla.	Palatof Street Wharf.

† Formerly sch. David Z. Norton.
‡ Formerly sc. b. Fort Dade.

• Formerly sch. A. H. Schulz.

Sailing Vessels

Line No.	Official No.	Signal letters	Rig	Name of vessel	Tonnage		Register dimensions			When built	Where built
					Gross	Net	Length	Breadth	Depth		
1	224170		Slp.	Sea Gull	17	17	46.0	15.9	4.3	1924	Crisfield, Md.
2	116790		Slp.	Sea King	6	6	39.5	12.5	2.8	1897	Hudson, Md.
3	116940	KPQR	Sc. b.	Schome	626	596	182.3	37.9	13.3	1899	New Whatcom, Wash.
4	211728		Sc. b.	Seminole	72	39	60.0	21.1	8.1	1913	Pensacola, Fla.
5	116367		Sch.	Seraphina C.	49	49	65.0	22.6	5.6	1890	Bay Point, Fla.
6	117194		Slp.	Self T. Doziman	5	5	37.0	12.7	2.9	1902	Monie, Md.
7	205899	KWSN	Sc. b.	700	934	881	187.2	34.0	16.3	1908	Camden, N. J.
8	205940	KWTD	Sc. b.	701	934	881	187.2	34.0	16.3	1908	do
9	205947	KWTF	Sc. b.	702	934	881	187.2	34.0	16.3	1908	do
10	206007	KWTO	Sc. b.	704	934	881	187.2	34.0	16.3	1909	do
11	206008	KWTR	Sc. b.	705	934	881	187.2	34.0	16.3	1909	do
12	206032	KWVB	Sc. b.	706	934	881	187.2	34.0	16.3	1909	do
13	206031	KWTV	Sc. b.	707	934	881	187.2	34.0	16.3	1909	do
14	206872		Sc. b.	741	680	617	167.3	35.6	12.8	1912	Philadelphia, Pa.
15	209873		Sc. b.	742	680	617	167.3	35.6	12.8	1912	do
16	3803	KPHS	Sc. b.	780	926	824	187.4	34.2	18.1	1899	Bath, Me.
17	3806	KPIV	Sc. b.	781	931	823	188.1	34.2	18.1	1899	do
18	3832	KPSQ	Sc. b.	783	923	795	188.6	34.2	18.2	1900	do
19	3838	KPVJ	Sc. b.	784	919	808	188.4	34.0	18.0	1900	do
20	136781		Sc. b.	785	495	492	154.0	31.0	15.0	1900	Perth Amboy, N. J.
21	51255		Sl. b.	787	455	455	139.5	33.0	10.9	1896	Elkton, Md.
22	31442		Sl. b.	788	590	549	160.0	32.2	13.6	1882	Perth Amboy, N. J.
23	31436		Sl. b.	790	542	524	168.0	32.8	13.0	1880	Tottonville, N. Y.
24	31437		Sl. b.	791	540	523	167.0	32.4	13.0	1880	Perth Amboy, N. J.
25	31435		Sl. b.	793	529	511	163.7	32.4	12.1	1880	do
26	31455		Sl. b.	794	434	421	146.6	32.3	12.3	1882	do
27	31459		Sl. b.	795	466	456	146.2	32.7	12.7	1882	do
28	31451		Sl. b.	796	455	442	147.0	32.4	12.3	1882	do
29	31447		Sl. b.	797	417	403	140.0	32.5	12.3	1881	do
30	31448		Sl. b.	798	449	435	145.0	33.0	14.4	1881	do
31	116963	KPTG	Sc. b.	Sharon	482	406	103.6	34.2	10.3	1900	Bath, Me.
32	115550		Sch.	Shenwater	20	15	62.0	18.0	4.2	1877	St. Michaels, Md.
33	117254	KSLR	Sc. b.	SHENANGO	2,365	1,824	298.0	44.8	21.0	1903	Bath, Mo.
34	218761	LSKT	Sc. b.	Sherwood	1,281	1,210	228.0	38.0	19.1	1919	Baltimore, Md.
35	116464		Sc. b.	Shicksblinny	836	800	191.7	33.9	15.9	1891	Noank, Conn.
36	116784		Sch.	SIJNEE G. THOMAS	3,200	2,012	366.0	44.0	22.2	1897	Cleveland, Ohio.
37	117085		Slp.	Slocbee	9	9	47.0	15.8	3.8	1891	Deal Island, Md.
38	116834	KNMF	Sc. b.	Silver Brook	904	842	194.0	34.8	17.6	1898	Noank, Conn.
39	116738		Slp.	Silver Spray	9	5	40.8	13.9	3.7	1896	Crisfield, Md.
40	115916		Sch.	Silver Wave	28	27	62.4	18.0	5.4	1881	Lobanon, Del.
41	116328		Slp.	Simon Banks	9	9	31.5	14.8	3.7	1890	Southport, Conn.
42	202798		Sch.	Sioux	17	9	60.3	18.8	3.6	1906	Biloxi, Miss.
43	116741		Sch.	SIR ISAAC LOTHIAN HELL.	3,040	2,958	365.5	45.8	23.0	1896	West Bay City, Mich.
44	217405	LPHM	Sch.	Sir Thomas J. Lipton	1,358	1,188	209.1	41.8	19.5	1918	Brunswick, Ga.
45	115859		Sch.	Sisters	23	22	69.0	15.0	4.1	1892	St. Michaels, Md.
46	224475		Slp.	Siva	9	9	34.8	12.8	4.0	1925	Fajardo, P. R.
47	130856	KPTC	Sc. b.	Smith Line No. 1	489	412	103.8	34.2	10.5	1900	Bath, Me.
48	215516	LHST	Sc. b.	Smith & Terry No. 1	1,166	1,097	203.6	41.2	16.7	1917	Bethel, Del.
49	216870	LMTF	Sc. b.	Smith & Terry No. 2	1,251	1,198	221.1	41.0	16.5	1918	do
50	217160	LNPJ	Sc. b.	Smith & Terry No. 4	2,231	2,069	281.8	46.8	22.2	1918	Orange, Tex.
51	116915		Sch.	Smith K. Martin	60	33	73.7	22.7	5.8	1899	Pocomoke, City, Md.
52	221851		Slp.	Snapper	8	7	36.3	13.3	3.0	1921	Beaufort, S. C.
53	217841	LQPH	Sch.	Snolnd	1,470	1,305	234.5	45.1	18.3	1919	Seattle, Wash.
54	203818		Slp.	Snow Fleet	20	18	47.7	17.0	4.0	1907	St. Helena Island, S.C.
55	110199	KFCV	Sc. b.	Socony 68	680	689	162.1	30.1	14.4	1888	Chester, Pa.
56	116599	KLTB	Sc. b.	Socony 68	1,643	1,599	249.0	37.0	20.0	1893	do
57	116763	LDWB	Sc. b.	Socony 81	1,774	1,402	254.0	40.6	23.0	1897	Buffalo, N. Y.
58	214518	LKKS	Sc. b.	Socony 82	2,320	2,070	250.0	43.0	26.0	1916	Cleveland, Ohio.
59	210928	LCTD	Sc. b.	Socony 83	2,440	2,040	250.0	43.0	26.0	1913	do
60	211242	LDWS	Sc. b.	Socony 84	2,441	2,040	250.0	43.0	26.0	1913	do
61	211635	LDWC	Sc. b.	Socony 85	2,441	2,042	250.0	43.0	26.0	1913	Loraln, Ohio.
62	116879	LDWF	Sc. b.	Socony 86	1,102	999	108.7	38.1	16.0	1899	West Superior, Wis.
63	206771	LDWG	Sc. b.	Socony 88	2,005	1,612	250.0	43.0	23.0	1912	Loraln, Ohio.
64	210710	LCRJ	Sc. b.	Socony 90	2,451	2,052	250.0	43.0	26.0	1912	do

1 Formerly so. b. Bear Creek.
 2 Formerly so. b. Buffalo.
 3 Formerly so. b. Buckton.
 4 Formerly so. b. Blackwood.
 5 Formerly so. b. Buck Mountain.
 6 Formerly so. b. Bloomsbury.
 7 Formerly so. b. Herksilre.
 8 Formerly so. b. Hath.
 9 Formerly so. b. Bangor.
 10 Formerly so. b. Black Diamond.
 11 Formerly sch. Hee.
 12 Formerly so. b. Eckley.
 13 Formerly sl. b. Marino.

14 Formerly sl. b. Baffle.
 15 Formerly sl. b. Hattie.
 16 Formerly sl. b. Brunette.
 17 Formerly sl. b. Baronet.
 18 Formerly sl. b. Bristol.
 19 Formerly sl. b. Brooklyn.
 20 Formerly sl. b. Boston.
 21 Formerly sl. b. Blue Hlrd.
 22 Formerly sl. b. Black Hlrd.
 23 Formerly so. b. Norton.
 24 Formerly so. b. Scranton.
 25 Formerly so. b. City of Austin.
 26 Formerly so. b. Italian City of Austin.

Line No.	Service	Crew	Name of owner	Home port	Address of owner
1	Oys.	2	C. A. Dana	Crisfield, Md.	South Tenth Street.
2	Oys.	5	Thomas M. Jones	do	Wenona, Md.
3	Frt.	6	Brooks Scanlon Corporation (Del.)	Jacksonville, Fla.	Eastport, Fla.
4	Fsh.	10	Warren Fish Co. (Fla.)	Pensacola, Fla.	Baylen Street Wharf.
5	Frt.	5	Jose Gmo. Plodeln	Key West, Fla.	1009 Windsor Lane.
6	Oys.	3	Hilary Pritchett	Crisfield, Md.	Wingate, Md.
7	Frt.	4	Bea Line Transportation Co. (Del.)	Perth Amboy, N. J.	Box 232.
8	Frt.	4	do	do	Do.
9	Frt.	4	do	do	Do.
10	Frt.	4	do	do	Do.
11	Frt.	4	do	do	Do.
12	Frt.	4	do	do	Do.
13	Frt.	4	do	do	Do.
14	Frt.	3	do	do	Do.
15	Frt.	3	do	do	Do.
16	Frt.	3	do	do	Do.
17	Frt.	2	do	do	Do.
18	Frt.	4	do	do	Do.
19	Frt.	2	do	do	Do.
20	Frt.	2	do	do	Do.
21	Frt.	2	do	do	Do.
22	Frt.	2	do	do	Do.
23	Frt.	2	do	do	Do.
24	Frt.	2	Snow Marine Co. (Mo.)	Rockland, Mo.	79 Mechanic Street.
25	Frt.	2	Bue Line Transportation Co. (Del.)	Perth Amboy, N. J.	Box 232.
26	Frt.	2	do	do	Do.
27	Frt.	2	do	do	Do.
28	Frt.	2	do	do	Do.
29	Frt.	3	do	do	Do.
30	Frt.	2	do	do	Do.
31	Frt.	2	Samuel Cabot (Mass.)	Boston, Mass.	141 Milk Street.
32	Frt.	2	R. B. Hodges	Washington, N. O.	Swan Quarter, N. O.
33	Tnk.	14	Gulf Refining Co. (Tex.)	Port Arthur, Tex.	West Port Arthur, Tex.
34	Frt.	4	T. J. Hooper	Baltimore, Md.	Catonsville, Md.
35	Frt.	2	Morecraft Transportation Co. (Del.)	New York, N. Y.	17 Battery Place.
36	Frt.	8	Pittsburgh Steamship Co. (W. Va.)	Duluth, Minn.	Wolvin Building.
37	Oys.	5	William L. Jones	Crisfield, Md.	Chance, Md.
38	Frt.	3	Thomas J. Howard	New York, N. Y.	1 Broadway.
39	Oys.	4	Wilmer J. Price	Crisfield, Md.	Chance, Md.
40	Oys.	5	Frank F. Stowman	Philadelphia, Pa.	Port Norris, N. J.
41	Frt.	1	Andrew Ezyck	Bridgeport, Conn.	do
42	Oys.	3	Dunbar-Dukate Co. (La.)	New Orleans, La.	710 Poydras Street.
43	Frt.	8	Pittsburgh Steamship Co. (W. Va.)	Duluth, Minn.	Wolvin Building.
44	Frt.	11	Apex Navigation Corporation (N. Y.)	New York, N. Y.	63 Wall Street.
45	Frt.	3	Thomas M. Cooper	Cambridge, Md.	Borzan, Md.
46	Frt.	4	Bonifacio De Jesus	San Juan, P. R.	Fajardo, P. R.
47	Frt.	3	Morecraft Transportation Co. (N. Y.)	Portland, Me.	180 Commercial Street.
48	Frt.	4	Smith & Terry Coastwise Co. (Del.)	Wilmington, Del.	Bethel, Del.
49	Frt.	5	Smith & Terry Transportation Co. (Del.)	do	do
50	Frt.	4	Fair Oaks Steamship Corporation (Del.)	New York, N. Y.	17 Battery Place.
51	Frt.	3	Levin P. Kelly	Annapolis, Md.	Eastport, Md.
52	Frt.	2	Chatham Oyster Co. (Ga.)	Beaufort, S. C.	Box 319.
53	Frt.	11	Joseph W. Gorman	Boston, Mass.	Worcester, Mass.
54	Frt.	2	Estate of Geo. W. Lowden	Beaufort, S. C.	do
55	Tnk.	3	Standard Transportation Co. (Del.)	New York, N. Y.	20 Broadway.
56	Tnk.	8	do	do	Do.
57	Tnk.	9	do	do	Do.
58	Tnk.	11	do	do	Do.
59	Tnk.	12	do	do	Do.
60	Tnk.	12	do	do	Do.
61	Tnk.	10	do	do	Do.
62	Tnk.	10	do	do	Do.
63	Tnk.	9	do	do	Do.
64	Tnk.	12	do	do	Do.

¹¹ Formerly so. b. ^a Standard.
^b S. O. Co. of N. Y. No. 60.
^c S. T. Co. No. 60.
²² Formerly so. b. ^a S. O. Co. of N. Y. No. 63.
^b S. T. Co. No. 58.
^c S. O. Co. No. 81.
²⁷ Formerly so. b. ^a Sabine.
^b S. O. Co. No. 81.
^c S. T. Co. No. 81.
²³ Formerly so. b. ^a S. T. Co. No. 82.
²⁴ Formerly so. b. ^a S. O. Co. No. 83.
^b S. T. Co. No. 83.

²⁰ Formerly so. b. ^a S. O. Co. No. 84.
^b S. T. Co. No. 84.
¹¹ Formerly so. b. ^a S. O. Co. No. 85.
^b S. T. Co. No. 85.
²² Formerly so. b. ^a S. O. Co. No. 86.
^b S. T. Co. No. 86.
²³ Formerly so. b. ^a S. O. Co. No. 88.
^b S. T. Co. No. 88.
²⁴ Formerly so. b. ^a S. O. Co. No. 90.
^b S. T. Co. No. 90.

Line No.	Official No.	Signal letters	Rig	Name of vessel	Tonnage		Register dimensions			When built	Where built
					Gross	Net	Length	Breadth	Depth		
					<i>Feet</i>			<i>Feet</i>			
1	200146	KSPJ	Sc. b.	SOCONY 92.....	3,248	3,044	302.4	43.3	28.6	1903	Port Richmond, N. Y.
2	200789	KTBG	Sc. b.	SOCONY 94.....	4,167	3,934	360.5	50.0	27.0	1904	Shooters Island, N. Y.
3	165102		Sc. h.	SOCONY 123.....	952	952	209.3	34.9	15.4	1912	Port Richmond, N. Y.
4	165132		Sc. b.	SOCONY 124.....	952	952	209.4	34.9	15.4	1912	do.
5	115654	JTHF	Sc. b.	Solltrae.....	1,515	1,384	213.7	40.1	24.1	1879	Bath, Me.
6	116714	KMRL	Sl. b.	Somerset.....	283	253	143.4	31.3	8.1	1896	do.
7	117099	KRIIV	Sch.	Sophie Christenson	675	570	180.6	38.9	13.4	1901	Port Blakely, Wash.
8	117193		Sch.	Sophie A. Durm.....	31	31	66.0	19.0	5.3	1902	Baltimore, Md.
9	116948		Slp.	Sophy and Ina.....	15	9	39.0	14.7	4.4	1900	Mauricetown, N. J.
10	201828	KTRW	Sc. b.	South East.....	868	835	203.0	35.0	18.0	1905	Jacksonville, Fla.
11	201375	KTFJ	Sc. b.	South Land.....	869	835	203.0	35.0	18.0	1904	do.
12	215731	LJDP	Sc. b.	Southern.....	1,972	1,797	262.8	44.1	21.0	1917	Bath, Me.
13	115842		Sch.	Speed.....	47	44	67.1	23.3	6.1	1882	Russum, Md.
14	201167	KTGH	Sc. b.	Spring.....	1,780	1,672	256.0	43.0	20.0	1904	Noank, Conn.
15	117187		Slp.	Stanley Norman.....	10	10	47.5	15.3	4.0	1902	Sallsbury, Md.
16	224171		Slp.	Star.....	9	9	38.4	14.4	3.2	1924	Crisfield, Md.
17	3882	KQTL	Sch.	STAR OF ALASKA.....	1,802	1,690	256.3	38.5	17.5	1886	Glasgow, Scotland
18	107429	KNTII	Ik.	Star of England.....	2,123	1,806	264.0	39.0	23.5	1893	Dumbarton, Scotland
19	161135	KPQQ	Ik.	STAR OF FINLAND.....	1,669	1,425	225.7	42.3	20.0	1899	Bath, Me.
20	116975	KQCN	Sch.	Star of France.....	1,768	1,614	258.0	38.0	22.8	1877	Belfast, Ireland.
21	96496	KPWR	Sch.	STAR OF GREENLAND.....	2,179	1,944	270.0	43.1	23.6	1862	Glasgow, Scotland
22	96621	KRQT	Bk.	STAR OF HOLLAND.....	2,301	1,965	284.7	39.7	23.5	1885	Belfast, Ireland.
23	81699	KQCV	Bk.	STAR OF ICELAND.....	2,101	1,875	267.3	40.1	26.3	1896	Port Glasgow, Scotland
24	136801	KPWJ	Dk.	Star of India.....	1,318	1,247	205.5	35.2	23.4	1863	Ramsay, Scotland
25	116970	KQCP	Sch.	Star of Italy.....	1,784	1,497	251.5	38.2	22.9	1877	Belfast, Ireland.
26	107724	KRMII	Sch.	STAR OF LAPLAND.....	3,381	3,006	332.4	45.4	26.1	1902	Bath, Me.
27	14491	KQWII	Sch.	STAR OF SCOTLAND.....	2,698	2,233	300.2	43.1	24.2	1887	Port Glasgow, Scotland
28	136762	KPLB	Sch.	STAR OF SHETLAND.....	3,345	2,850	332.0	46.3	25.6	1899	Bath, Me.
29	107612	KQNB	Sch.	STAR OF ZEALAND.....	3,202	2,987	332.3	45.4	26.0	1901	do.
30	115185		Sch.	Stephen Chase.....	51	48	66.6	25.9	6.7	1876	Dorchester Co., Md.
31	115409		Sch.	Stephen Taber.....	46	44	63.2	22.2	4.8	1871	Glenwood, N. Y.
32	23539		Sch.	Stephen A. Doughlass.....	21	20	55.0	17.5	4.0	1861	Philadelphia, Pa.
33	116992	KQGS	Sch.	Stinson.....	693	605	182.0	30.5	13.8	1900	Ballard, Wash.
34	202556		Slp.	Stonewall.....	9	8	37.7	14.8	3.0	1905	Bluffton, S. C.
35	23906		Sch.	Storm Petrel.....	174	105	100.9	27.6	10.8	1870	Ellsworth, Me.
36	116090		Sch.	Sunlight.....	26	17	52.6	18.2	6.1	1886	Bridgeton, N. J.
37	220905	MCIG	So. b.	SUNSET UNA.....	1,180	1,137	200.3	36.3	18.4	1920	Newburgh, N. Y.
38	117103		Slp.	Susan May.....	10	7	46.0	15.4	2.8	1900	Pocomoko City, Md.
39	110984		Sch.	Susan L. Watson.....	28	19	53.0	18.4	6.3	1901	Solomons Island, Md.
40	117078		Slp.	Suslo Dryden.....	9	9	46.3	15.9	4.0	1901	Pocomoko City, Md.
41	215387	LHNT	Sc. b.	Susquehanna (composite).....	1,381	1,344	241.5	41.3	14.8	1917	Mobile, Ala.
42	203469	KVPH	Sc. b.	SWEDENHOPE.....	1,560	1,620	227.0	38.1	19.6	1901	Cowden, N. J.
43	216443		Sch.	Sweet Heart.....	27	17	53.8	19.0	3.9	1917	Biloxi, Miss.
44	208230	LBRS	Sc. b.	Sweetser Linthicum.....	695	652	199.3	32.1	11.7	1910	Elkton, Md.
45	221925		Slp.	Syria.....	13	12	28.6	9.0	6.0	1921	St. John, Virgin Islands
46	222353	MDRN	Sc. b.	T. J. Hooper.....	2,197	2,114	267.3	46.0	23.6	1918	Morehead City, N. C.
47	220774	MBSW	Sch.	T. N. Barnsdall.....	1,309	1,213	216.6	40.7	21.0	1920	Camden, Me.
48	24889		Sch.	T. O. Ladow.....	24	15	49.0	18.4	4.0	1869	Dorchester, N. J.
49	145265		Sch.	T. R. Creamer.....	25	17	65.9	17.0	4.6	1881	White Haven, Md.
50	221405	MCWD	Sc. b.	Talbot.....	2,229	2,146	267.3	46.0	23.6	1921	Stratford, Conn.
51	202701	KVDR	Sc. b.	Tamaquend.....	721	623	177.0	35.0	14.2	1905	Noank, Conn.
52	205212	KWPR	Sc. b.	Tamaqua.....	830	732	180.2	35.0	14.7	1908	do.
53	96661	KSFQ	Sch.	Tamarco.....	686	522	172.8	36.6	14.0	1903	Bath, Me.
54	212673	LDTF	Sc. b.	TAMPICO.....	1,904	1,673	248.8	40.1	18.1	1900	Havre, France
55	210613	LCPO	Sc. b.	Temple.....	963	876	195.0	35.0	17.6	1912	Noank, Conn.
56	218834	MCQB	So. b.	Tenna.....	2,212	2,146	267.3	46.0	23.6	1919	Brunswick, Ga.
57	202677		Sch.	Teresa L.....	18	10	56.2	17.4	3.6	1905	Biloxi, Miss.
58	207000		Slp.	Texns.....	8	6	35.3	12.5	2.3	1907	Malagordia, Tex.
59	145633		Sch.	Thilla.....	82	47	81.8	22.0	9.0	1892	Olutchester, Mass.
60	206863		Slp.	Thelma.....	5	5	35.7	12.2	2.5	1909	Bedsworth, Md.
61	145750		Sch.	Thelma G. Roberts.....	6	6	45.3	14.0	2.7	1897	Applegarth, Md.

1 Formerly so. b.
 a S. O. Co. No. 92.
 b S. T. Co. No. 92.
 c S. O. Co. No. 94.
 2 Formerly so. b.
 a S. T. Co. No. 94.
 b S. O. Co. No. 123.
 3 Formerly so. b.
 a S. T. Co. No. 123.
 b S. O. Co. No. 124.
 4 Formerly so. b.
 a S. O. Co. No. 124.
 b S. T. Co. No. 124.
 5 Formerly Sc. b. Samuel W. Faucher.
 a British ship, Balclutha.
 6 Formerly b Hawaiian ship, Balclutha.
 c ship, Balclutha.

7 Formerly a British ship, Blairmore.
 b bk. Abby Palmer.
 8 Formerly bk. Kallant.
 9 Formerly a British ship, Star of France.
 b Hawaiian ship, Star of France.
 10 Formerly ship, Hawaiian Isles.
 a British ship, Zealandar.
 11 Formerly b German ship, Otto Gildemeister.
 c Bark Homeward Bound.
 12 Formerly a Hawaiian bk. Willscot.
 b bk. Willscot.

Line No.	Service	Crew	Name of owner	Home port	Address of owner
1	Tnk.	10	Standard Transportation Co. (Del.)	New York, N. Y.	26 Broadway.
2	Tnk.	14	do.	do.	Do.
3	Tnk.	5	do.	do.	Do.
4	Tnk.	5	do.	do.	Do.
5	Frt.	2	Neptune Line (Del.)	do.	1 Broadway.
6	Frt.	2	Staples Transportation Co. (Me.)	Fall River, Mass.	404 Davol Street.
7	Frt.	11	J. E. Shields	Seattle, Wash.	Pier 1.
8	Frt.	2	G. L. Wright	Reedville, Va.	Deltaville, Va.
9	Oys.	4	John McConnell, jr.	Philadelphia, Pa.	Port Norris, N. J.
10	Frt.	5	Brooks-Scanlon Corporation (Del.)	Jacksonville, Fla.	Eastport, Fla.
11	Frt.	4	do.	do.	Do.
12	Frt.	4	Southern Transportation Co. (N. J.)	Philadelphia, Pa.	Commercial Trust Building.
13	Frt.	3	T. Preston Webster	Baltimore, Md.	2235 Boston Street.
14	Frt.	7	Reading Co. (Pa.)	Philadelphia, Pa.	Reading Terminal.
15	Oys.	5	Alfred Reynolds	Cambridge, Md.	Wingute, Md.
16	Oys.	2	C. A. Dana	Crisfield, Md.	South Tenth Street.
17	Fsh.	75	Alaska Packers Association (Calif.)	San Francisco, Calif.	111 California Street.
18	Fsh.	17	do.	do.	Do.
19	Fsh.	56	do.	do.	Do.
20	Fsh.	20	do.	do.	Do.
21	Frt.	21	do.	do.	Do.
22	Fsh.	21	do.	do.	Do.
23	Frt.	75	do.	do.	Do.
24	Frt.	14	Zoological Society of San Diego	San Diego, Calif.	Balbon Park.
25	Fsh.	6	Darling Singer Shipping & Lighterage Co. (Oreg.)	Portland, Oreg.	Northwest Bank Building.
26	Frt.	20	Alaska Packers Association (Calif.)	San Francisco, Calif.	111 California Street.
27	Fsh.	23	do.	do.	Do.
28	Fsh.	30	do.	do.	Do.
29	Frt.	3	do.	do.	Do.
30	Frt.	4	Major H. Todd	Crisfield, Md.	Chance, Md.
31	Frt.	2	I. F. Hendricks	Rockland, Me.	Stonington, Me.
32	Frt.	0	William H. Villiant	Cambridge, Md.	Hollovie, Md.
33	Frt.	0	Walter A. Hodden	Mobile, Ala.	1905 Government Street.
34	Frt.	2	Richard Oudson	Beaufort, S. C.	Hullton, S. C.
35	Frt.	3	Mabel S. Publicover	New York, N. Y.	65 Tacoma Street, Gramere, N. Y.
36	Oys.	0	Peter G. Coster	Philadelphia, Pa.	Millsville, N. J.
37	Tnk.	0	Bay Towing Co. (Tex.)	Galveston, Tex.	818 American National Insurance Building.
38	Oys.	5	John W. Sterling	Crisfield, Md.	216 North Somerset Avenue.
39	Oys.	5	G. L. Daugherty	do.	do.
40	Oys.	5	Wilbur F. Morgan	do.	Route 2.
41	Tnk.	9	Gulf Refining Co. (Tex.)	Port Arthur, Tex.	West Port Arthur, Tex.
42	Frt.	6	Detroit Sulphur Transportation Co. (Mich.)	Detroit, Mich.	9125 West Jefferson Avenue.
43	Frt.	5	Foster-Fountain Co. (La.)	Gulfport, Miss.	Hloax, Miss.
44	Frt.	2	Kestern Transportation Co. (Del.)	Wilmington, Del.	Ford Building.
45	Pas.	4	Edwin Testamerk	St. Thomas, Virgin Islands.	St. John, Virgin Islands.
46	Frt.	5	Eastern Transportation Co. (Del.)	Wilmington, Del.	Ford Building.
47	Frt.	8	Foss & Crabtree (Mass.)	Boston, Mass.	141 Milk Street.
48	Oys.	6	John C. Stites	Philadelphia, Pa.	Port Norris, N. J.
49	Frt.	2	Heller Marine Railway (Md.)	Annapolis, Md.	Eastport, Md.
50	Frt.	6	P. Dougherty Co. (Md.)	Baltimore, Md.	Henry Tower Building.
51	Frt.	3	Reading Co. (Pa.)	Philadelphia, Pa.	Reading Terminal.
52	Frt.	3	Lehigh Coal & Navigation Co. (Pa.)	New York, N. Y.	143 Liberty Street.
53	Frt.	8	A. O. McLaughlin	Tampa, Fla.	312 West Francis Avenue.
54	Tnk.	13	Texas Co. (Del.)	Wilmington, Del.	7 West Tenth Street.
55	Frt.	5	Reading Co. (Pa.)	Philadelphia, Pa.	Reading Terminal.
56	Frt.	1	Southern Transportation Co. (N. J.)	do.	Commercial Trust Building.
57	Fsh.	3	Dunbar-Dukato Co. (La.)	New Orleans, La.	710 Poydras Street.
58	Fsh.	2	Phillip Yeamans	Galveston, Tex.	Matagorda, Tex.
59	Frt.	5	Juan Cardenez	San Juan, P. R.	Mayaguez, P. R.
60	Frt.	3	Charles E. Ball	Annapolis, Md.	St. George Island, Md.
61	Oys.	3	Wille C. Dean	Crisfield, Md.	Hoopersville, Md.

^a British shp. Eurterpe.
^b Hawaiian shp. Eurterpe.
^c bk. Eurterpe.
^a Formerly British shp. Star of Italy.
^b Formerly Hawaiian shp. Star of Italy.
^a Formerly shp. Atlas.
^a Formerly British shp. Kentworth.
^b Formerly shp. Kentworth.
^a Formerly shp. Edward Sewall.

^a Formerly shp. Astral.
^b Formerly sc. b. Number Twenty-four.
^c Formerly sc. b. William L. Donohue.
^a Formerly sc. b. James Blight.
^b Formerly Schooner Hope Sherwood.
^a French sc. b. France Marie.
^b Formerly Belgium sc. b. France Marie.
^c sc. b. France Marie.

Sailing Vessels

Line No.	Official No.	Signal letters	Rig	Name of vessel	Tonnage		Register dimensions			When built	Where built
					Gross	Net	Length	Breadth	Depth		
							Feet	Feet	Feet		
1	215474	LHRJ	Sch.	Theolno.....	594	509	172.0	34.8	13.0	1917	Rockland, Mo.
2	145497		Slp.	Thistle.....	10	9	41.8	14.5	3.6	1888	Cambridge, Md.
3	216068	LJVD	Sch.	Thistle.....	1,586	1,462	240.0	44.0	20.8	1918	St. Helens, Ore.
4	145428		Sch.	Thomas J.....	10	6	54.8	14.3	3.2	1886	Tlghmans Island, Md.
5	209233		Slp.	Thomas Clyde.....	27	21	54.5	18.2	5.3	1911	Orlolo, Md.
6	24637		Sch.	Thomas Thomas.....	43	29	67.4	19.7	5.0	1867	Beaufort, N. C.
7	209188		Sch.	Thomas A. Jones.....	56	47	80.0	23.7	5.3	1911	Carters Creek, Va.
8	145302		Sch.	Thomas B. Schiall.....	55	52	75.3	22.9	6.5	1882	Baltimore, Md.
9	145514		Sch.	Thomas G. Duncan.....	9	9	55.3	15.4	3.6	1890	Solomons Island, Md.
10	145516		Sch.	Thomas H. Kirby.....	28	26	61.1	17.6	5.1	1882	St. Michaels, Md.
11	145578	KJQR	Sch.	Thomas H. Lawrence.....	374	322	134.7	33.3	11.0	1891	Boston, Mass.
12	145571	KJCN	Sch.	Thomas J. Shryock.....	173	164	117.4	23.7	7.7	1891	Bethel, Del.
13	145527		Sch.	Thomas M. Freeman.....	21	21	54.8	16.9	4.7	1889	Madison, Md.
14	202367	KVJD	Sch.	Thomas B. Gorton.....	140	92	106.6	25.4	11.5	1905	Essex, Mass.
15	24715		Sch.	Thomas W. Moore.....	32	23	69.2	20.5	5.5	1866	Dorchester County, Md.
16	24806		Sch.	Three Sisters.....	65	61	63.0	22.0	6.0	1855	do.
17	145008		Sch.	Three Sisters.....	39	37	61.5	22.0	4.4	1874	Millford, Del.
18	145305		Sch.	Three Sisters.....	23	14	52.0	16.2	4.8	1884	Dorchester, N. J.
19	145730		Slp.	Three Sisters.....	7	5	38.2	12.8	3.3	1896	Crisfield, Md.
20	24926		Sch.	Tidal Wave.....	30	18	55.0	15.3	5.1	1872	Mauricetown, N. J.
21	145298		Slp.	Tiger.....	5	5	27.8	13.0	3.4	1869	Norwalk, Conn.
22	216038	LJBH	Sc. b.	Toga.....	1,012	938	197.0	35.0	18.4	1918	Baltimore, Md.
23	210545	LVMJ	Sc. b.	Tolene.....	1,163	1,087	198.5	36.5	20.0	1910	Yonkers, N. Y.
24	145818	KPGD	Sc. b.	Tipton.....	830	729	184.6	35.2	16.1	1899	Bath, Me.
25	210959	LCTK	Sc. b.	Tohickon.....	739	642	177.0	35.0	14.5	1913	Noank, Conn.
26	220038	LWNP	Sch.	Tollma.....	913	840	185.4	37.0	18.6	1920	Linoleumville, N. Y.
27	223954		Slp.	Thomas Jose.....	15	15	40.1	15.4	5.2	1924	Fajardo, P. R.
28	200455		Slp.	Tom Cat.....	13	10	33.2	14.1	3.9	1903	Dawfuskle Island, S. O.
29	219042	LTFP	Sc. b.	Tompkinsville.....	1,274	1,246	221.3	37.6	18.7	1919	Mariners Harbor, N. Y.
30	207603		Sc. b.	Tottenville.....	643	643	175.6	35.1	13.3	1910	Tottenville, N. Y.
31	215492		Sl. b.	Townsend.....	68	53	71.0	23.2	5.3	1917	Boothbay Harbor, Me.
32	24485		Sch.	Traveler.....	32	30	57.0	20.0	4.3	1864	Yerba Buena Island, Calif.
33	215835	LJHV	Sc. b.	Trenton.....	1,013	939	197.0	35.0	18.4	1917	Baltimore, Md.
34	145058		Sch.	Tres Hermanos.....	22	21	54.6	19.4	4.4	1874	Mandaville, La.
35	220636		Sch.	Triangulo.....	49	49	70.0	23.1	7.8	1920	Mayaguez, P. R.
36	145651		Sch.	Triumph.....	27	26	66.1	18.9	5.1	1893	Tlghmans Island, Md.
37	145898		Slp.	Triumph.....	7	7	39.4	13.8	2.9	1901	Hudson, Md.
38	59434		Sc. b.	Troy.....	660	635	176.0	34.9	14.0	1889	Noank, Conn.
39	214785	LOSD	Sc. b.	Turo.....	1,631	1,473	245.5	41.2	10.9	1917	Bath, Me.
40	216996	LMVO	Sc. b.	Tuckahoe.....	792	726	179.0	34.6	15.5	1918	Baltimore, Md.
41	202602	KVDII	Sc. b.	Tulphocken.....	721	623	177.0	35.0	14.2	1905	Noank, Conn.
42	207068	LBIIP	Sc. b.	TUSA.....	607	607	164.8	32.1	12.8	1909	Port Richmond, N. Y.
43	222988	MFCR	Slp.	Tusitola.....	1,748	1,624	261.0	39.0	23.4	1883	Greenock, Scotland.
44	221010		Slp.	20 de Mayo.....	7	7	30.4	12.0	3.7	1920	Key West, Fla.
45	214316		Sch.	Twin Brother.....	23	15	56.7	19.0	3.5	1916	Pascagoula, Miss.
46	214317		Sch.	Twin Sister.....	23	15	56.7	19.0	3.5	1916	do.
47	145584		Sch.	Two Forty.....	41	39	67.8	17.6	6.8	1891	Essex, Mass.
48	145938		Slp.	Two Friends.....	15	15	40.0	16.4	6.0	1902	Beaufort, S. C.
49	145720		Slp.	Two Sisters.....	9	7	43.1	14.5	3.5	1896	Tlghman, Md.
50	145794		Slp.	Two Sisters.....	10	8	32.5	13.3	2.6	1898	Key Largo, Fla.
51	220918	MOFP	Sc. b.	Ulak.....	2,323	2,211	268.3	46.0	23.6	1910	Newington, N. H.
52	204828		Slp.	Uls.....	12	8	32.0	15.0	3.5	1907	Shipyard, Ga.
53	221198		Sch.	Uno.....	7	6	38.4	7.3	2.5	1905	Unknown.
54	202444		Slp.	Urshur Q.....	7	6	38.5	13.8	3.0	1905	Justsville, Va.
55	25317	KPDC	Sc. b.	Upton.....	843	746	184.0	35.0	16.2	1899	Bath, Me.
56	25261		Sch.	Urbano.....	10	9	54.7	15.9	2.6	1885	Cambridge, Md.
57	212138	LDKP	Sc. b.	Vale Royal.....	944	922	181.4	40.0	15.4	1914	Wilmington, Del.
58	161931		Slp.	Vallant.....	10	10	40.9	13.0	3.0	1902	Smyrna, N. C.
59	61169		Sl. b.	Vasy.....	383	373	150.0	32.0	10.5	1882	Mystic Bridge, Conn.
60	161841		Sch.	Vaughan.....	25	25	63.0	18.0	4.7	1899	Madison, Md.
61	219217	LTQC	Sch.	Velma L. Hamlin.....	1,091	986	200.0	38.8	19.3	1919	Harrington, Me.
62	25885		Sch.	Venezia.....	20	14	54.6	18.4	4.0	1873	Wolf River, Miss.
63	201641		Slp.	Venus.....	6	6	34.5	11.4	2.3	1904	Davis, N. C.
64	161802		Slp.	Vera D.....	6	6	38.2	13.4	2.7	1897	Hopewell, Md.
65	25035		Sch.	Vernetta Ann.....	48	36	75.0	22.7	5.0	1876	Baltimore, Md.
66	161864		Slp.	Vernon.....	21	16	39.3	17.9	4.5	1899	Shipyard, Ga.
67	207921		Slp.	Vernon Danlcl.....	23	18	56.2	18.4	4.8	1910	Champ, Md.
68	161896		Slp.	Victor.....	9	7	46.0	15.0	3.0	1901	Hopkins, Va.
69	219516	LVKH	Sch.	Vigilant.....	1,603	439	241.9	44.4	19.0	1920	Hoquiam, Wash.

† Formerly sch. b. Masinal.

† Formerly sc. b. Northern No. 7.

Sailing Vessels

607

Line No.	Service	Crew	Name of owner	Home port	Address of owner
1	Frt.	8	Frank B. McQuesten	Boston, Mass.	Marblehead, Mass.
2	Frt.	5	Robert J. Parks	Cambridge, Md.	Wingate, Md.
3	Frt.	12	Charles Nelson Co. (Calif.)	San Francisco, Calif.	230 California Street.
4	Frt.	2	Leavin F. Harrison, sr.	Cambridge, Md.	Bar Neck, Md.
5	Frt.	6	S. R. Webster	Baltimore, Md.	2208 Boston Street.
6	Frt.	3	Henry Dill	do.	Centreville, Md.
7	Frt.	3	W. H. Valliant	Cambridge, Md.	Bellevue, Md.
8	Frt.	3	Warren J. Courtney	Reedville, Va.	Mundy Point, Va.
9	Frt.	2	George O'Neal	Manteo, N. C.	Avon, N. C.
10	Oys.	3	Frank T. Stowman	Philadelphia, Pa.	Port Norris, N. J.
11	Frt.	5	Francis G. Boggs	Boston, Mass.	Hingham, Mass.
12	Frt.	4	W. B. Vano	Cambridge, Md.	do.
13	Frt.	7	Irvin Wingate	do.	James, Md.
14	Fsh.	23	Gorton Pew Vessels Co. (Mass.)	Gloucester, Mass.	Rowe Square.
15	Oya.	7	Floyd W. Chance	Philadelphia, Pa.	Heislerville, N. J.
16	Frt.	3	T. Preston Webster	Baltimore, Md.	2301 Boston Street.
17	Frt.	2	Frank B. Eaton	Rockland, Me.	Camden, Me.
18	Oya.	6	George L. Brittain	Philadelphia, Pa.	Port Norris, N. J.
19	Frt.	2	Walton Tawes	Crisfield, Md.	Deal Island, Md.
20	Oya.	6	Howard F. Siltes	Philadelphia, Pa.	Newport, N. J.
21	Frt.	1	George W. Kinsey	Bridgeport, Conn.	South Norwalk, Conn.
22	Frt.	5	Reading Co. (Pa.)	Philadelphia, Pa.	Reading Terminal.
23	Tnk.	4	Sabine Towing Co. (Tex.)	Port Arthur, Tex.	Box 252.
24	Frt.	2	Staples Transportation Co. (Me.)	Fall River, Mass.	404 Davol Street.
25	Frt.	3	Reading Co. (Pa.)	Philadelphia, Pa.	Reading Terminal.
26	Frt.	8	Bartolome Cabanillas, Jr.	Jacksonville, Fla.	Mayaguez, P. R.
27	Frt.	3	Cornelius Pentheny	St. Thomas, Virgin Islands.	Christiansted, Virgin Islands.
28	Frt.	2	Albert Brown	Beaufort, S. C.	Hiltonhead, S. C.
29	Frt.	3	T. J. Hooper	Baltimore, Md.	Catonsville, Md.
30	Frt.	4	Brooks-Scanlon Corporation (Del.)	Jacksonville, Fla.	Eastport, Fla.
31	Ten.	3	Herbert T. Gerrish	Boston, Mass.	101 Tremont Street.
32	Frt.	1	Jacob Olsen	San Francisco, Calif.	Petaluma, Calif.
33	Frt.	5	Reading Co. (Pa.)	Philadelphia, Pa.	Reading Terminal.
34	Frt.	3	Jerry M. Itzas	Gulfport, Miss.	Kilm, Miss.
35	Frt.	4	Bartolome Cabanillas	San Juan, P. R.	Mayaguez, P. R.
36	Frt.	2	Harry D. Moore	Philadelphia, Pa.	Dividing Creek, N. J.
37	Frt.	4	George W. Lowery	do.	Tilghman, Md.
38	Frt.	3	Neptune Line (Del.)	New York, N. Y.	1 Broadway.
39	Frt.	5	Staples Transportation Co. (Me.)	Fall River, Mass.	404 Davol Street.
40	Frt.	4	Reading Co. (Pa.)	Philadelphia, Pa.	Reading Terminal.
41	Frt.	3	do.	do.	do.
42	Tnk.	4	Texas Co. (Del.)	Wilmington, Del.	7 West Tenth Street.
43	Frt.	25	Ship Tusitala (N. Y.)	New York, N. Y.	26 Beaver Street.
44	Fsh.	2	Flories Valdez	Key West, Fla.	1312 Elizabeth Street.
45	Frt.	5	Dejean Packing Co. (Miss.)	Gulfport, Miss.	241 Cedar Street, Biloxi, Miss.
46	Frt.	5	do.	do.	do.
47	Fsh.	7	Hilbs Fish Co. (Fla.)	Tampa, Fla.	St. Petersburg, Fla.
48	Frt.	2	Reuben Gadson	Beaufort, S. C.	Bluffton, S. C.
49	Oys.	4	Ivy A. Andrews	Cambridge, Md.	Locust Street.
50	Frt.	4	R. M. Dillon	Key West, Fla.	Miami, Fla.
51	Tnk.	8	William C. Bickel	New York, N. Y.	56 Church Street.
52	Fsh.	2	Chatham Oyster Co. (Ga.)	Savannah, Ga.	401 West Bay Street.
53	Frt.	1	N. D. Garcelon	New Bern, N. C.	Griets Shipyard.
54	Oys.	2	John F. Evans	Crisfield, Md.	Rhodes Point, Md.
55	Frt.	4	Morecraft Transportation Corporation (Del.)	Wilmington, Del.	7 West Tenth Street.
56	Frt.	2	Robert Joiner	Baltimore, Md.	Rock Hall, Md.
57	Frt.	3	Emory Sexton	New York, N. Y.	35 South William Street.
58	Frt.	1	J. D. Hodges	Washington, N. C.	Scranton, N. C.
59	Frt.	2	Thames Tow Boat Co. (Conn.)	New London, Conn.	Bank Street.
60	Frt.	2	T. Preston Webster	Baltimore, Md.	2235 Boston Street.
61	Frt.	8	New England Maritime Co. (Me.)	Boston, Mass.	131 State Street.
62	Frt.	2	James Gvagnie	Gulfport, Miss.	De Lisle, Miss.
63	Frt.	1	J. D. Smithwick	Washington, N. O.	South Creek, N. C.
64	Oys.	3	Harry N. Dawson	Baltimore, Md.	421 North Exeter Street.
65	Oys.	2	Gerald D. Harrington	Philadelphia, Pa.	Port Norris, N. J.
66	Frt.	3	Chatham Oyster Co. (Ga.)	Beaufort, S. C.	Box 319.
67	Oys.	4	Daniel Harris	Crisfield, Md.	Deal Island, Md.
68	Frt.	3	Roland Styron	Washington, N. C.	Hobucken, N. C.
69	Frt.	14	E. K. Wood Lumber Co. (Calif.)	San Francisco, Calif.	1 Drumm Street.

(a) British shp. Inveruglas.
 (b) British shp. Sierra Lucena.
 (c) Norwegian shp. Sophie.

Sailing Vessels

Line No.	Official No.	Signal letters	Rig	Name of vessel	Tonnage		Register dimensions			When built	Where built
					Gross	Net	Length	Breadth	Depth		
1	223287		Sch.	Vigilant.....	60	52	70.4	21.9	6.9		Baltimore, Md.....
2	25507		Sch.	Village Belle.....	21	14	60.2	16.6	4.6	1851	Somerset County, Md.
3	25873		Slp.	Vinnie.....	11	10	36.5	13.7	3.5	1873	Greenport, N. Y.....
4	201460		Slp.	Viola.....	5	5	36.5	12.2	2.7	1904	Fairmount, Md.....
5	222570		Slp.	Viola.....	13	11	37.5	16.3	3.8	1922	Bluffton, S. C.....
6	101840		Sch.	Viola Haas.....	20	14	49.2	15.8	5.0	1899	Bayou Talla, Miss.....
7	200198		Sch.	Violet.....	41	31	64.9	22.5	4.5	1903	Handsboro, Miss.....
8	161846		Slp.	Violet W.....	5	5	37.0	11.8	2.6	1899	Orlolo, Md.....
9	161803		Sch.	Virgie G. Dean.....	6	6	40.5	13.7	2.7	1897	Bishop Head, Md.....
10	161845		Sch.	Virgie P. Travers.....	7	7	41.0	14.0	2.4	1899	Fishing Creek, Md.....
11	161932		Sch.	Virgill.....	12	12	50.3	14.0	3.3	1902	Wlt, N. O.....
12	76764	KGBR	Sch.	Virginia.....	129	122	105.2	21.0	7.6	1888	Sharptown, Md.....
13	161900		Slp.	Virginia.....	0	0	36.3	13.9	2.2	1901	Cambridge, Md.....
14	205734		Slp.	Virginia.....	6	0	39.0	13.2	2.7	1905	Deep Creek, Va.....
15	161923		Slp.	Virginia W.....	8	8	44.0	14.4	3.7	1902	Orlolo, Md.....
16	201473		Slp.	Virginia W.....	5	5	37.5	13.5	3.3	1904	Gullford, Va.....
17	95835		Sch.	Virginia Carroll.....	97	93	61.6	22.6	6.0	1884	Pocomoke City, Md.....
18	25914		Slp.	Virginia Dare.....	13	8	43.0	14.6	3.0	1875	Hatteras, N. C.....
19	218112	LRGH	Sch.	Virginia Dare.....	1,569	1,425	229.4	41.2	22.8	1919	Newcastle, Me.....
20	161619		Slp.	Virginia D. Mayne.....	10	9	43.1	14.0	3.2	1890	Cambridge, Md.....
21	208285		Sc. b.	Vitric.....	765	702	165.6	36.0	15.5	1911	Noank, Conn.....
22	203661		Sch.	Vixen.....	20	13	40.9	17.3	4.1	1906	De Lisle, Miss.....
23	221771		Slp.	Volador.....	6	6	28.5	10.7	4.8	1921	Fajardo, P. R.....
24	161672	KLBT	Sch.	Volante.....	125	110	87.0	25.6	7.6	1891	North Bend, Ore.....
25	219455	LVGP	Sc. b.	W. A. Ebson.....	3,326	3,249	208.6	49.9	31.2	1919	Orange, Tex.....
26	81094	KDFV	Ik.	W. B. Flint.....	952	876	178.4	35.4	17.7	1885	Bath, Me.....
27	81160	KGFV	Sch.	W. F. Jewett.....	474	407	156.7	37.7	12.0	1897	Port Ludlow, Wash.....
28	81523		Sch.	W. H. French.....	92	88	77.0	23.4	6.5	1895	Berkley, Va.....
29	81668		Sch.	W. H. Todd.....	5	5	38.5	12.2	2.2	1899	Bishops Head, Md.....
30	206253		Sc. b.	W. H. Waters, Jr.....	513	404	142.0	32.0	12.3	1909	Cleveland, Ohio.....
31	221024	MDKP	Sch.	W. J. Colla.....	450	391	155.0	35.1	13.9	1922	Pascagoula, Miss.....
32	212855		Sch.	W. J. Mathews.....	69	53	81.4	24.0	5.8	1914	Chincoteague, Va.....
33	224379		Slp.	W. L. Rose.....	12	11	42.0	14.6	3.2	1924	Scalesville, N. C.....
34	81098		Slp.	W. O. Livingston.....	6	0	41.0	13.9	3.2	1898	Deal Island, Md.....
35	145311		Sch.	W. P. Ward.....	84	80	85.0	23.9	6.3	1882	Cambridge, Md.....
36	207220		Sch.	W. S. Mackie.....	21	14	40.8	17.5	4.2	1910	De Lisle, Miss.....
37	81661		Sch.	W. LE BARON JENNEY.....	3,120	2,983	305.5	45.8	23.0	1907	West Bay City, Mich.....
38	80510		Sch.	Walter.....	100	95	96.0	25.5	6.2	1875	Church Creek, Md.....
39	201454		Slp.	Walton L. Taylor.....	12	8	55.0	16.0	3.0	1904	Minsh Market, W. Va.....
40	205327		Sc. b.	Wanda.....	39	39	70.0	16.2	4.3	1908	Milwaukee, Wis.....
41	81505	KNIF	Sl. b.	Warren.....	283	220	141.4	31.4	8.4	1898	Bath, Me.....
42	83004	LJKM	Sc. b.	Washington.....	710	675	160.0	42.0	14.0	1898	Portland, Ore.....
43	80923		Sch.	Wasp.....	5	5	38.5	9.9	3.0	1873	Dorchester Co., Md.....
44	81630		Slp.	Water Lily.....	6	6	37.8	13.0	2.6	1897	Saxis Island, Va.....
45	26664		Sch.	Wavo.....	34	25	54.8	16.1	6.2	1862	Accomack Co., Va.....
46	204309	KWFM	Sch.	Wawenock.....	325	258	135.9	34.3	9.8	1907	Rockland, Me.....
47	81578	KNDS	Sch.	Wawona.....	468	413	166.0	36.0	12.3	1897	Fairhaven, Calif.....
48	215945		Sc. b.	Wayne.....	436	421	181.6	23.9	11.2	1918	Pocomoke City, Md.....
49	81497		Sch.	We Go.....	15	15	39.0	13.7	4.2	1895	Georgetown, S. C.....
50	217389	LPGQ	Sch.	Wellington.....	970	880	197.0	39.3	15.4	1918	Seaford, Del.....
51	217208	LN8C	Sc. h.	Westland.....	989	933	196.8	35.7	15.6	1918	Baltimore, Md.....
52	214344	LQFV	Sc. h.	Westmoreland.....	1,593	1,418	245.2	41.2	19.6	1916	Bath, Me.....
53	81350	KJWN	Sc. b.	West Point.....	1,213	1,168	220.0	38.7	22.3	1866	Glasgow, Scotland.....
54	219309	LVD8	Sc. h.	White Haven.....	1,293	1,217	228.0	37.8	19.1	1919	Whitehaven, Md.....
55	219059	LTGP	Sc. b.	Whitehead.....	1,253	1,137	230.0	37.9	18.8	1919	Rockland, Me.....
56	81178		Sch.	White Wing.....	20	20	41.7	14.8	4.8	1888	Marco, Fla.....
57	81664		Slp.	White's Yacht.....	7	7	40.5	13.2	3.4	1899	Deal Island, Md.....
58	80938		Sch.	Widgeon.....	43	41	65.8	20.5	5.9	1882	White Haven, Md.....
59	200283		Sch.	Wilda L.....	16	10	52.0	17.1	3.2	1903	Biloxi, Miss.....
60	80783	JTVQ	Sc. b.	Wilkesbarre.....	1,078	1,028	239.6	47.0	19.5	1880	Bethuket, N. Y.....
61	81091		Sch.	William H.....	10	5	53.4	15.4	3.0	1885	Cambridge, Md.....
62	81675		Slp.	William R.....	7	7	30.5	15.0	3.0	1899	Holland Island, Md.....
63	81834	KRVT	Sch.	William Blisbee.....	309	200	133.1	31.2	9.3	1902	Rockland, Me.....
64	81201		Slp.	William Custis.....	11	11	49.1	15.1	3.8	1888	Girdletree, Md.....
65	221636	MDFL	Shp.	WILLIAM DOLLAR.....	3,238	3,036	320.5	47.0	27.1	1902	Dunbarton, Scotland.....
66	26699		Sch.	William Keene.....	63	60	68.2	20.2	7.5	1866	Danmariscotta, Me.....
67	80338		Sch.	Wm. Lelshear.....	25	17	63.1	18.3	4.8	1872	Accomack Co., Va.....
68	81494	KMDB	Sch.	William Lathicum.....	156	148	112.0	27.6	6.8	1894	Church Creek, Md.....

¹ Formerly sch. John Q. Ferguson.

² Formerly sch. Hesper A. Waters.

³ Formerly sch. Forster W. Mitchell.

⁴ Formerly sc. b. ⁵ Tydol.

⁶ Formerly sch. Thomas Richard.

⁷ Formerly sch. Alexander H. Erickson.

Sailing Vessels

609

Line No.	Service	Crew	Name of owner	Home port	Address of owner
1	Frt.	6	Cornelius Pentheny.....	St. Thomas, Virgin Islands	Christlansted, St. Croix.
2	Oys.	4	Judson Moore.....	Philadelphia, Pa.	Port Norris, N. J.
3	Oys.	1	Frank P. Somers.....	Cape Charles, Va.	Bloxom, Va.
4	Oys.	4	S. E. French.....	Crisfield, Md.	Fairmont, Md.
5	Fsh.	3	Chatham Oyster Co. (Ga.)	Savannah, Ga.	401 West Bay Street.
6	Frt.	2	Dejean Packing Co. (Miss.)	Gulfport, Miss.	241 Cedar Street, Biloxi, Miss.
7	Fsh.	5	Sea Food Co. (Miss.)	do.	Biloxi, Miss.
8	Frt.	2	McGeo Wingale.....	Cambridge, Md.	Wingate, Md.
9	Frt.	4	Virgil G. Dean.....	do.	113 West End Avenue.
10	Oys.	3	Winnie A. Travers.....	do.	Hoopersville, Md.
11	Frt.	1	Andrew J. Fulcher.....	Beaufort, N. C.	Sealevel, N. C.
12	Frt.	4	Lottie V. Wathen.....	Baltimore, Md.	Pier 4, East Pratt Street.
13	Oys.	3	Della L. Insley.....	Cambridge, Md.	110 Willis Street.
14	Oys.	4	John T. Dizo.....	Crisfield, Md.	Route 2.
15	Oys.	4	Donwood W. White.....	do.	Wenona, Md.
16	Oys.	4	Ferdinand Evans.....	do.	Ewell, Md.
17	Frt.	3	John W. Horner.....	do.	Princess Anne, Md.
18	Frt.	1	Buel Tolan.....	Washington, N. C.	Belhaven, N. C.
19	Frt.	11	Amos D. Carver.....	New York, N. Y.	39 Water Street.
20	Oys.	5	W. L. Grant Robinson.....	Cambridge, Md.	Race Street.
21	Frt.	3	General Chemical Co. (N. Y.)	New York, N. Y.	40 Rector Street.
22	Frt.	5	Desporte Packing Co. (Miss.)	Gulfport, Miss.	West Beach and Fayard Streets, Biloxi, Miss.
23	Frt.	3	Jullo Martinez.....	San Juan, P. R.	Playa de Fajardo, P. R.
24	Fsh.	5	Karl Hansen.....	Seattle, Wash.	Sealevel, N. C.
25	Tnk.	10	National Oil Transport Co. (Me.)	Port Arthur, Tex.	Orange, Tex.
26	Frt.	12	Libby, McNeill & Libby (Me.)	San Francisco, Calif.	465 California Street.
27	Mso.	9	Tom White (Calif.).....	Los Angeles, Calif.	6276 Hollywood Boulevard, Hollywood, Calif.
28	Frt.	3	J. H. Addison.....	Baltimore, Md.	802 West Lanvale Street.
29	Oys.	2	Charles B. Todd.....	Cambridge, Md.	
30	Tnk.	1	Atlantic Crossling & Wood Preserving Works (Va.)	Norfolk, Va.	Bank of Commerce.
31	Frt.	7	M. M. Flechas.....	Gulfport, Miss.	Pascagoula, Miss.
32	Mso.	3	John W. Marshall.....	Newport News, Va.	West Point, Va.
33	Frt.	2	W. L. Rose.....	Beaufort, N. C.	Sealevel, N. C.
34	Frt.	4	Charlie H. White.....	Crisfield, Md.	Wenona, Md.
35	Frt.	4	William P. Ward.....	do.	Salisbury, Md.
36	Frt.	3	Fred John Barraco.....	New Orleans, La.	541 South Priour Street.
37	Frt.	8	Pittsburgh Steamship Co. (W. Va.)	Duluth, Minn.	Wolvin Building.
38	Frt.	3	C. C. Paul & Co.....	Baltimore, Md.	Stewart Building.
39	Oys.	6	James E. Marshall.....	Crisfield, Md.	44 Maryland Avenue.
40	Frt.	2	Otto F. Oswald.....	Grand Haven, Mich.	101 Spring Street, Muskegon, Mich.
41	Frt.	2	Staples Transportation Co. (Me.)	Fall River, Mass.	401 Davol Street.
42	Frt.	7	Umpqua Transportation Co. (Oreg.)	Portland, Oreg.	910 Porter Building.
43	Oys.	2	Perry C. Wingate.....	Cambridge, Md.	Wingate, Md.
44	Oys.	4	F. B. Evans.....	Crisfield, Md.	Rhodes Point, Md.
45	Frt.	3	John J. Crouch.....	Baltimore, Md.	Rock Hall, Md.
46	Frt.	5	Richard K. Snow.....	Rockland, Me.	79 Mechanic Street.
47	Fsh.	47	Robinson Fisheries Co. (Wash.)	Seattle, Wash.	Anacortes, Wash.
48	Frt.	2	Diamond P. Transportation Co. (Del.)	Philadelphia, Pa.	151 South Front Street.
49	Oys.	2	Chatham Oyster Co. (Ga.)	Beaufort, S. C.	Care John L. Wall, Box 319.
50	Frt.	7	Julius F. Swenson.....	New York, N. Y.	Jamestown, N. Y.
51	Frt.	6	Brooks-Seanlon Corporation (Del.)	Jacksonville, Fla.	Eastport, Fla.
52	Frt.	4	P. F. Martin Barge Corporation (Del.)	Philadelphia, Pa.	111 Walnut Street.
53	Frt.	3	Neptune Line (Del.)	New York, N. Y.	1 Broadway.
54	Frt.	5	Southern Transportation Co. (N. J.)	Philadelphia, Pa.	Commercial Trust Building.
55	Frt.	5	Staples Transportation Co. (Me.)	Fall River, Mass.	404 Davol Street.
56	Frt.	2	Lorenzo R. Yates.....	Tampa, Fla.	110 East Amelia Avenue.
57	Oys.	4	D. W. White.....	Crisfield, Md.	Wenona, Md.
58	Frt.	3	T. Preston Webster.....	Baltimore, Md.	2235 Boston Street.
59	Fsh.	5	Frank J. Barbanovich.....	Gulfport, Miss.	
60	Frt.	5	Lough & Wilkes-Barro Coal Co. (Pa.)	New York, N. Y.	143 Liberty Street.
61	Oys.	2	Loula Gray.....	Crisfield, Md.	Elliott, Md.
62	Oys.	5	A. J. Lewis.....	Reedville, Va.	Walnut Point, Va.
63	Frt.	5	I. L. Snow Co.....	Rockland, Me.	79 Mechanic Street.
64	Frt.	3	John E. Jones.....	Crisfield, Md.	Stockton, Md.
65	Frt.	20	Robert Dollar Co. (Calif.)	San Francisco, Calif.	Robert Dollar Building.
66	Frt.	2	Parker Poole.....	Portland, Me.	
67	Frt.	2	Carroll E. Bounds.....	Crisfield, Md.	Sullshury, Md.
68	Frt.	5	C. C. Paul & Co.....	Baltimore, Md.	Stewart Building.

^a British bk. The Bruce.
^b Formerly so. b. West Point
^c U. S. Navy West Point.

^a German bk. Alsterborg.
^b Formerly German bk. Walkure.
^c French bk. Walkure.
^d sbp. Walkure.

Sailing Vessels

Line No.	Official No.	Signal letters	Rlg	Name of vessel	Tonnage		Register dimensions			When built	Where built
					Gross	Net	Length	Breadth	Depth		
1	81402		Sch.	Wm. Martin.....	41	27	64.6	23.0	5.3	1892	Grass Hopper Point, Miss.
2	81572		Slp.	William McKinley.....	5	5	35.8	12.2	2.6	1897	Crisfield, Md.
3	81799	KRLM	Sch.	Wm. Nottingham.....	1,204	1,062	211.7	42.3	16.5	1902	Ballard, Wash.
4	80142		Sch.	William Oliver.....	94	89	92.0	25.6	6.4	1874	Dorchester Co., Md.
5	224448		Sch.	William Pantou.....	140	140	108.2	26.3	10.8	1909	Lanenburg, N. S.
6	215717	LJDH	Sch.	William Taylor.....	1,358	1,187	209.1	41.8	19.5	1917	Brunswick, Ga.
7	224478		Sch.	William Shillingsburg, 3d. +	68	36	79.9	22.2	7.3	1925	Greenwich Piers, N. J.
8	26251		Slp.	William Wesley.....	7	7	34.0	13.0	3.2	1874	Crisfield, Md.
9	220648	MBNT	So. b.	William B. Faucher..... +	2,216	2,137	267.3	46.0	23.0	1919	Noank, Conn.
10	81174		Sch.	Wm. B. Sittes.....	19	12	47.6	16.0	4.5	1888	Port Norris, N. J.
11	26683		Sch.	William C. Pendleton.....	33	31	67.5	18.8	4.8	1857	Westerly, R. I.
12	80591		Slp.	Wm. E. Cox.....	25	23	46.1	17.3	5.0	1883	Milford, Del.
13	81571		Slp.	Wm. E. Earl.....	6	6	37.2	13.4	2.0	1897	Bishops Head, Md.
14	203109	LBRD	Sch.	William E. Litchfield..... +	542	472	164.8	34.4	14.1	1910	Phillipsburg, Me.
15	221197		Sch.	William F. Dunn.....	70	42	84.4	27.6	6.5	1924	West Norfolk, Va.
16	81848		Slp.	Wm. F. King.....	7	7	41.6	13.0	3.0	1902	Hunting Creek, Va.
17	81158		Sch.	William F. Vlas.....	21	12	58.0	16.2	4.5	1887	Pocomoke City, Md.
18	219398	LVCW	Sch.	Wm. H. Harriman.....	1,450	1,345	222.0	43.0	20.5	1919	Thomaston, Me.
19	80914		Sch.	Wm. H. Maguire.....	43	30	69.1	20.0	5.2	1882	Oxford, Md.
20	80716		Sch.	Wm. H. Michael.....	48	36	65.4	21.4	5.7	1879	Queen Anne Co., Md.
21	80954	KHFM	Sch.	William H. Smith.....	1,957	1,868	232.4	43.3	18.5	1883	Bath, Me.
22	81659	KPOF	Sch.	Wm. H. Smith.....	566	406	170.4	37.6	12.8	1899	Port Blankely, Wash.
23	81570		Slp.	William J. Bryan.....	13	8	39.5	13.9	3.0	1897	Dorchester, N. J.
24	86223		Sch.	William L. Franklin.....	123	117	96.5	26.7	7.1	1871	Baltimore, Md.
25	81083		Slp.	William M. Harned.....	6	6	28.5	13.4	3.2	1885	Patchogue, N. Y.
26	80992		Sch.	Wm. M. Powell.....	69	37	78.5	23.2	6.2	1883	Pinney, Va.
27	81784		Slp.	Wm. S. White.....	8	8	42.5	14.8	3.4	1901	Deal Island, Md.
28	76820	KGLN	So. b.	William T. Lank.....	598	674	176.0	36.3	14.0	1889	Boothbay, Me.
29	215868	LHQQ	Sch.	WILLIAM T. LEWIS.....	2,150	1,964	279.7	42.1	24.5	1891	Port Glasgow, Scotland
30	81338	KJSR	Sch.	William T. Parker.....	178	169	105.0	28.0	7.0	1891	Milton, Del.
31	211717		Sch.	Willie Ewing.....	24	16	64.5	17.9	4.1	1913	Biloxi, Miss.
32	81238		Sch.	Willie F. Price.....	20	13	64.8	15.9	4.4	1889	Somerset Co., Md.
33	80988		Sch.	Willie F. Thomas.....	25	17	63.0	17.5	5.4	1883	Dorchester Co., Md.
34	81662		Slp.	Willie L. Bennet.....	8	8	42.6	14.3	3.4	1899	Inverness, Md.
35	81832	KRVD	So. b.	Willis A. Holden.....	1,188	1,040	210.8	42.2	10.3	1902	Ballard, Wash.
36	81714		Slp.	Wilina A. Florence.....	9	6	45.5	14.5	3.2	1900	Droka, Va.
37	213593	LFSN	So. b.	Wilmington.....	1,371	1,257	228.7	40.0	16.0	1915	Wilmington, Del.
38	220588	MBKL	So. b.	Winaple.....	2,411	2,301	268.3	46.0	23.6	1919	Newington, N. H.
39	214208		Sch.	Winford B.....	24	10	65.7	18.0	3.8	1916	Biloxi, Miss.
40	218073	LSQF	So. b.	Winnegance.....	1,327	1,182	231.0	38.5	18.7	1919	Bath, Me.
41	81173		Sch.	Winnie Davis.....	23	14	68.0	19.6	4.0	1887	Handsboro, Miss.
42	222880	MFBW	So. b.	Winsor.....	1,034	959	202.9	38.1	16.5	1923	Bath, Me.
43	120160		So. b.	Wisconsin.....	550	556	187.0	30.5	12.2	1882	Detroit, Mich.
44	213435	LFKW	So. b.	Wollaston.....	1,378	1,214	230.9	33.2	19.5	1915	Bath, Me.
45	212437		Sch.	Wonder.....	24	16	67.5	18.4	3.9	1914	Soymour, Miss.
46	200630		Sch.	Wyandotte.....	21	12	64.6	18.2	3.6	1901	Biloxi, Miss.
47	27607		Slp.	Yankee Star.....	29	22	67.6	18.7	3.7	1890	Alna, Me.
48	210273	LGNK	So. b.	Yardley.....	963	876	195.0	35.0	17.6	1912	Noank, Conn.
49	214093	LJBG	Sch.	Yukon.....	172	142	118.4	25.9	11.9	1917	Essex, Mass.
50	220877	MCBV	Sch.	Zebedeo E. Cliff..... +	1,361	1,254	206.0	40.7	22.6	1920	Boothbay Harbor, Me.
51	205718		Slp.	Zella.....	13	9	49.3	17.0	3.4	1908	Deal Island, Md.
52	207850		Sch.	Zella.....	28	19	66.5	19.2	4.4	1910	Biloxi, Miss.
53	28005		Sch.	Zingara.....	9	9	43.2	16.3	4.0	1852	Anne Arundel County, Md.
54	208090		Sch.	Zora and Anna.....	86	73	83.8	23.8	6.3	1910	Sharptown, Md.

+ Formerly a sch. Wm. Nottingham.
 + Formerly Norwegian Wm. Nottingham.
 + Formerly British sch. J. H. Young.

+ Formerly so. b. a Joel F. Sheppard.
 + Formerly so. b. b Mattie L. Johnson.

Sailing Vessels

611

Line No.	Service	Crew	Name of owner	Home port	Address of owner
1	Frt.	4	W. H. Westfall.....	Gulfport, Miss.	Vanceleave, Miss.
2	Oys.	4	Edward T. Corbett.....	Crisfield, Md.	Wonona, Md.
3	Cbl.	3	Puget Sound Power & Light Co. (Mass.).....	Seattle, Wash.	860 Stuart Bulldog.
4	Frt.	3	Wm. F. Dashiell.....	Cambridge, Md.	Taylor Island, Md.
5	Fsh.	10	Worrann Fish Co. (Fla.).....	Pensacola, Fla.	Baylen Street Wharf.
6	Frt.	12	Apex Navigation Co. (N. Y.).....	New York, N. Y.	63 Wall Street.
7	Oys.	13	William Shillingsburg, Jr.....	Philadelphia, Pa.	Greenwich, N. J.
8	Frt.	5	Vernond F. McCotter.....	Cambridge, Md.	Maryland Avenue.
9	Frt.	23	Coal Transportation Co. (Del.).....	Wilmington, Del.	Bethel, Del.
10	Oys.	6	William C. Hoffman.....	Philadelphia, Pa.	Leesburg, N. J.
11	Frt.	2	Nellia A. Kent.....	Rockland, Me.	Rockport, Me.
12	Fsh.	1	Samuel A. Nielson.....	Perth Amboy, N. J.	183 Front Street.
13	Oys.	4	Goldie Ruark.....	Crisfield, Md.	Hoopersville, Md.
14	Frt.	8	George D. Rogers.....	Boston, Mass.	110 State Street.
15	Frt.	2	W. F. Dunn.....	Norfolk, Va.	West Norfolk, Va.
16	Oys.	3	Peter S. Evans.....	Crisfield, Md.	Rhodes Point, Md.
17	Frt.	2	William J. Landon.....	Cambridge, Md.	Neavitt, Md.
18	Frt.	11	R. C. Durant.....	Los Angeles, Calif.	613 Mountain Drive, Beverly Hills, Calif.
19	Frt.	3	W. L. Muir.....	Baltimore, Md.	2232 Boston Street.
20	Frt.	4	Robert L. P. Evans.....	do.	1110 East North Avenue.
21	Frt.	12	Charles Nelson Co. (Calif.).....	San Francisco, Calif.	230 California Street.
22	Cod.	9	Union Fish Co. (Calif.).....	do.	141 Clay Street.
23	Oys.	4	William Perry.....	Philadelphia, Pa.	Port Norris, N. J.
24	Frt.	4	R. C. Wilson.....	Reedville, Va.	Weems, Va.
25	Frt.	1	Ernest A. Dean.....	Bridgeport, Conn.	Newfield Avenue.
26	Frt.	3	John E. Clark.....	Baltimore, Md.	1206 Riverside Avenue.
27	Frt.	3	John F. Bennett.....	Crisfield, Md.	Deal Island, Md.
28	Frt.	3	Lee W. Insley.....	Wilmington, Del.	Salisbury, Md.
29	Frt.	25	James Rolph, Jr.....	San Francisco, Calif.	230 California Street.
30	Frt.	5	C. C. Paul & Co.....	Baltimore, Md.	Stewart Building.
31	Fsh.	6	E. L. Dukate.....	Gulfport, Miss.	Bloxil, Miss.
32	Frt.	1	John H. Woodfield.....	Annapolis, Md.	Shady Side, Md.
33	Frt.	2	Howard Coleman.....	Baltimore, Md.	Rock Hall, Md.
34	Oys.	1	Jack McNaughton.....	Cambridge, Md.	Race Street.
35	Frt.	4	Holden Co. (Fla.).....	Pensacola, Fla.	810 South Palafox Street.
36	Oys.	4	Ira D. Smith.....	Crisfield, Md.	Tylerton, Md.
37	Frt.	3	P. Dougherty Co. (Md.).....	Baltimore, Md.	Hearst Tower Building.
38	Tnk.	9	John W. Sullivan Co. (N. Y.).....	New York, N. Y.	Foot East Ninth Street.
39	Frt.	5	Foster-Fountain & Co. (La.).....	New Orleans, La.	Bloxil, Miss.
40	Frt.	4	Southern Transportation Co. (N. J.).....	Philadelphia, Pa.	Commercial Trust Building.
41	Frt.	3	B. Palmisano.....	New Orleans, La.	New Basin and Franklin Street.
42	Frt.	4	P. F. Martin Barge Corporation (Del.).....	Philadelphia, Pa.	111 Walnut Street.
43	Frt.	7	Thomas E. Flinn.....	Millwaukee, Wis.	Marlensette, Wis.
44	Frt.	4	Staples Transportation Co. (Me.).....	Fall River, Mass.	404 Davol Street.
45	Fsh.	5	Bloxil Fishermen's Packing Co. (Miss.).....	Gulfport, Miss.	Bloxil, Miss.
46	Frt.	4	Dunbar-Dukate Co. (La.).....	New Orleans, La.	710 Poydras Street.
47	Frt.	1	Joseph R. Jones.....	Bath, Me.	Newcastle, Me.
48	Frt.	3	Reading Co. (Pa.).....	Philadelphia, Pa.	Reading Terminal.
49	Frt.	9	James Brito.....	Providence, R. I.	137 Gano Street.
50	Frt.	8	Boston Maritime Corporation (Me.).....	Boston, Mass.	131 State Street.
51	Oys.	6	Hosea C. Webster.....	Crisfield, Md.	Deal Island, Md.
52	Fsh.	4	H. Taltavull.....	Gulfport, Miss.	525 East Howard Avenue, Bloxil, Miss.
53	Frt.	5	William H. Vaillant.....	Cambridge, Md.	Bellevue, Md.
54	Frt.	4	Charles F. Hughes.....	Baltimore, Md.	604 East Pratt Street.

* Formerly ^a British shp. Robert Duncan.
^b British shp. William T. Lewis.

* Formerly so. b. F. & P. M. No. 1.

UNRIGGED

[For explanations and abbreviations, see p. 6]

Line No.	Official No.	Rig	Name of vessel	Tonnage		Register dimensions			When built	Where built	
				Gross	Net	Length	Breadth	Depth			
							Feet	Feet	Feet		
1	164416	Drg.	A.....	459	459	104.0	31.8	9.2	1911	Philadelphia, Pa.....	
2	166719	Scw.	A 1.....	160	160	92.5	27.0	7.6	1917	Baltimore, Md.....	
3	169017	Scw.	A 1.....	59	59	67.8	18.9	3.8	1923	Fairbanks, Alaska.....	
4	169034	Scw.	A 1.....	19	19	64.8	16.4	2.5	1917	Bethel, Alaska.....	
5	166820	Scw.	A 2.....	160	160	92.5	27.6	7.0	1917	Baltimore, Md.....	
6	167073	Scw.	A 5.....	156	156	92.7	27.7	7.2	1917	do.....	
7	167093	Scw.	A 6.....	163	163	92.3	27.8	7.6	1917	do.....	
8	167128	Scw.	A 8.....	162	162	93.2	27.8	7.5	1917	do.....	
9	167434	Scw.	A 10.....	160	160	92.8	27.9	7.3	1918	do.....	
10	167419	Scw.	A 11.....	158	158	93.0	27.7	7.3	1918	do.....	
11	165959	Scw.	A 40.....	115	115	85.7	26.0	6.2	1911	do.....	
12	166102	Scw.	A 42.....	161	161	92.0	27.9	7.5	1911	do.....	
13	165988	Scw.	A 44.....	154	154	92.0	27.6	7.3	1916	do.....	
14	30287	Scw.	A, A.....	21	24	51.4	16.0	3.8	1902	Whatcom, Wash.....	
15	30130	Scw.	A, No. 1.....	0	0	37.7	9.5	3.0	1897	Fairhaven, Wash.....	
16	166210	Hrg.	A, No. 1.....	227	227	96.1	32.3	8.4	1916	Brooklyn, N. Y.....	
17	166505	Scw.	A, No. 1.....	16	16	41.0	16.3	3.1	1914	Doekton, Wash.....	
18	169381	Hrg.	A, No. 1.....	12	12	39.6	11.0	4.2	1919	Brooklyn, N. Y.....	
19	164303	Scw.	A, No. 2.....	43	43	60.0	20.0	4.5	1910	Hoquiam, Wash.....	
20	30133	Scw.	A, B, C, XI.....	51	51	51.1	14.5	3.4	1890	Anacortes, Wash.....	
21	165263	Scw.	A, U, S.....	6	6	32.0	9.0	2.8	1913	do.....	
22	168441	Scw.	A, M, No. 1.....	203	203	90.0	32.0	8.1	1922	Aberdeen, Wash.....	
23	168478	Scw.	A, M, No. 2.....	203	203	90.0	32.0	8.1	1922	do.....	
24	168480	Scw.	A, M, No. 3.....	203	203	90.0	32.0	8.1	1922	do.....	
25	67398	Hrg.	A, C, L, 8.....	120	85	80.0	18.0	7.0	1891	Berkley, Va.....	
26	161987	Scw.	A, O, No. 2.....	21	21	41.0	16.0	3.7	1912	Poulsbo, Wash.....	
27	166005	Scw.	A, P, Co. 1.....	35	35	55.0	18.0	4.2	1916	Everett, Wash.....	
28	166035	Scw.	A, P, Co. 2.....	35	35	55.6	18.0	4.2	1916	do.....	
29	167691	Scw.	A, B, C, No. 1.....	29	29	50.7	18.3	4.0	1910	Jinene, Alaska.....	
30	168592	Scw.	A, B, Co. No. 7.....	297	297	100.1	36.0	9.4	1924	Seattle, Wash.....	
31	169351	Scw.	A, B, Co. No. 14.....	382	382	110.0	36.0	10.9	1925	Port Blakely, Wash.....	
32	168691	Scw.	A, C, C, No. 1.....	32	32	59.9	15.9	4.0	1923	Seattle, Wash.....	
33	168692	Scw.	A, C, C, No. 2.....	32	32	59.8	16.0	4.0	1923	do.....	
34	168593	Scw.	A, C, C, No. 3.....	32	32	59.8	15.9	4.0	1923	do.....	
35	168884	Scw.	A, C, C, No. 5.....	40	40	61.3	18.0	4.4	1924	Houghton, Wash.....	
36	168885	Scw.	A, C, C, No. 6.....	40	40	61.3	18.0	4.4	1924	do.....	
37	168886	Scw.	A, C, C, No. 7.....	40	40	61.3	18.0	4.4	1924	do.....	
38	169146	Scw.	A, C, C, No. 8.....	39	39	61.1	18.0	4.1	1925	do.....	
39	169146	Scw.	A, C, C, No. 9.....	39	39	61.2	18.0	4.1	1925	do.....	
40	169147	Scw.	A, C, C, No. 10.....	39	39	61.2	18.0	4.1	1925	do.....	
41	169605	Scw.	A, C, C, No. 11.....	39	39	61.5	18.0	4.1	1926	do.....	
42	169606	Scw.	A, C, C, No. 12.....	39	39	61.5	18.0	4.1	1926	do.....	
43	169627	Scw.	A, C, C, No. 13.....	39	39	61.5	18.0	4.1	1926	do.....	
44	169628	Scw.	A, C, C, No. 14.....	39	39	61.5	18.0	4.1	1926	do.....	
45	169629	Scw.	A, C, C, No. 15.....	39	39	61.5	18.0	4.1	1926	do.....	
46	169148	Scw.	A, C, C, No. 51.....	7	7	32.1	10.1	2.4	1925	do.....	
47	169149	Scw.	A, C, C, No. 51.....	7	7	32.1	10.1	2.4	1925	do.....	
48	169150	Scw.	A, C, C, No. 52.....	7	7	32.1	10.1	2.4	1925	do.....	
49	169438	Scw.	A, C, C, No. 53.....	8	8	32.0	10.0	3.0	1920	do.....	
50	169155	Scw.	A, B, C, No. 70.....	116	116	60.0	24.0	5.0	1925	do.....	
51	188586	Scw.	A, F, Co. No. 1.....	32	32	59.9	15.9	4.0	1923	Seattle, Wash.....	
52	30119	Scw.	A, P, Assn. No. 17.....	14	14	43.0	11.0	3.0	1897	Scunahmoo, Wash.....	
53	47171	Scw.	A, P, Assn. No. 23.....	7	7	36.2	11.7	2.5	1900	New Whatcom, Wash.....	
54	47174	Scw.	A, P, Assn. No. 24.....	24	24	51.0	16.5	3.0	1900	do.....	
55	30256	Scw.	A, P, Assn. No. 25.....	23	23	61.0	16.0	3.0	1901	do.....	
56	30250	Scw.	A, P, Assn. No. 28.....	23	23	51.4	16.1	3.0	1901	do.....	
57	30304	Scw.	A, P, Assn. No. 31.....	23	23	52.0	16.0	4.0	1903	Whatcom, Wash.....	
58	30303	Scw.	A, P, Assn. No. 32.....	24	24	51.4	15.8	3.0	1903	do.....	
59	163795	Scw.	A, P, Assn. No. 34.....	26	26	51.0	16.9	4.2	1900	Hellingham, Wash.....	
60	163501	Scw.	A, P, Assn. No. 35.....	26	26	51.0	15.9	4.2	1900	do.....	
61	163505	Scw.	A, P, Assn. No. 36.....	26	26	51.0	15.9	4.2	1900	do.....	
62	161180	Scw.	A, P, Assn. No. 37.....	38	38	59.0	18.3	4.0	1911	Bialno, Wash.....	
63	161490	Scw.	A, P, Assn. No. 38.....	38	38	59.0	18.3	4.0	1911	do.....	
64	163360	Scw.	A, P, Assn. No. 39.....	32	32	58.0	17.1	4.0	1913	Scunahmoo, Wash.....	
65	163361	Scw.	A, P, Assn. No. 40.....	32	32	58.0	17.1	4.0	1913	do.....	
66	163362	Scw.	A, P, Assn. No. 41.....	32	32	58.0	17.1	4.0	1913	do.....	
67	163363	Scw.	A, P, Assn. No. 42.....	32	32	58.0	17.1	4.0	1913	do.....	
68	169142	Scw.	A, P, Assn. No. 45.....	17	17	46.3	12.9	3.5	1925	Bialno, Wash.....	
69	169379	Scw.	A, P, Assn. No. 46.....	28	28	60.4	15.9	4.0	1926	Scunahmoo, Wash.....	

1 Formerly U. S. N. ga. s. 7784.

1 Formerly barge N & C 8.

VESSELS

[For explanations and abbreviations, see p. 6]

Line No.	Serv-ico	Crew	Name of owner	Home port	Address of owner
1	Drg.	30	Standard Dredging Co. (N. J.)	New York, N. Y.	233 Broadway,
2	Frt.	1	H. L. Walker	Baltimore, Md.	Marine Bank Building.
3	Frt.	0	F. G. Noyes	Seward, Alaska	Fairbanks, Alaska.
4	Frt.	0	John Forder	do	Bethel, Alaska.
5	Frt.	1	H. L. Walker	Baltimore, Md.	Marine Bank Building.
6	Frt.	0	do	do	Do.
7	Frt.	0	do	do	Do.
8	Frt.	1	do	do	Do.
9	Frt.	1	do	do	Do.
10	Frt.	1	do	do	Do.
11	Frt.	1	Hyde County Land & Lumber Co. (Va.)	Washington, N. C.	Swan Quarter, N. C.
12	Frt.	1	H. L. Walker	Baltimore, Md.	Marine Bank Building.
13	Frt.	1	Baugh Chemical Co. (Md.)	do	25 South Calvert Street.
14	Fsh.	0	Joseph L. Hill	Juneau, Alaska	South Bellingham, Wash.
15	Frt.	0	Astoria & Puget Sound Canning Co. (Wash.)	Seattle, Wash.	Pier 36, North River.
16	Frt.	0	Clyde Steamship Co. (Mo.)	New York, N. Y.	Bellingham, Wash.
17	Frt.	0	Geo. N. McMillan	Seattle, Wash.	Monterey, Calif.
18	Fsh.	1	Orazio Enea	San Francisco, Calif.	Hoquiam, Wash.
19	Frt.	0	Grays Harbor Construction Co. (Wash.)	Seattle, Wash.	3202 L. C. Smith Building.
20	Fsh.	0	Salina Packing Co. (Wash.)	do	Foot Stacy Street.
21	Frt.	0	San Juan Fishing & Packing Co. (Wash.)	do	Box 269, Newport Beach, Calif.
22	Fsh.	1	J. K. Smith	Los Angeles, Calif.	Aberdeen, Wash.
23	Frt.	0	American Mill Co. (Wash.)	Seattle, Wash.	Do.
24	Frt.	0	do	do	Do.
25	Frt.	2	Atlantic Coast Line R. R. Co. (Va.)	Norfolk, Va.	Petersburg, Alaska.
26	Frt.	0	Iver Holm	Juneau, Alaska	88 Hamlin Street.
27	Fsh.	0	Libby, McNeill & Libby (Mo.)	Seattle, Wash.	Do.
28	Fsh.	0	do	do	Do.
29	Frt.	0	Seattle National Bank (U. S. A.)	Juneau, Alaska	405 Leary Building,
30	Frt.	0	Pioneer Sand & Gravel Co. (Wash.)	Seattle, Wash.	Do.
31	Frt.	0	do	do	Do.
32	Fsh.	0	Alaska Consolidated Canneries (Del.)	Ketchikan, Alaska	Do.
33	Fsh.	0	do	do	Do.
34	Fsh.	0	do	do	Do.
35	Fsh.	0	do	do	Do.
36	Fsh.	0	do	do	Do.
37	Fsh.	0	do	do	Do.
38	Fsh.	0	do	do	Do.
39	Fsh.	0	do	do	Do.
40	Fsh.	0	do	do	Do.
41	Fsh.	0	do	do	Do.
42	Fsh.	0	do	do	Do.
43	Fsh.	0	do	do	Do.
44	Fsh.	0	do	do	Do.
45	Fsh.	0	do	do	Do.
46	Fsh.	0	do	do	Do.
47	Fsh.	0	do	do	Do.
48	Frt.	0	do	do	Do.
49	Fsh.	0	do	do	Do.
50	Fsh.	0	do	do	Do.
51	Fsh.	0	Nakat Packing Corporation (N. Y.)	do	Do.
52	Frt.	0	Alaska Packers Association (Calif.)	Port Townsend, Wash.	Bialne, Wash.
53	Frt.	0	do	do	Do.
54	Frt.	0	do	do	Do.
55	Frt.	0	do	do	Do.
56	Frt.	0	do	do	Do.
57	Frt.	0	do	do	Do.
58	Frt.	0	do	do	Do.
59	Frt.	0	do	do	Do.
60	Frt.	0	do	do	Do.
61	Frt.	0	do	do	Do.
62	Frt.	0	do	do	Do.
63	Frt.	0	do	do	Do.
64	Frt.	0	do	do	Do.
65	Frt.	0	do	do	Do.
66	Frt.	0	do	do	Do.
67	Frt.	0	do	do	Do.
68	Fsh.	0	do	Seattle, Wash.	Do.
69	Fsh.	0	do	do	Do.

¹ Formerly scow K. No. 1.

⁴ Formerly scow K. No. 2

Unrigged Vessels

Line No.	Official No.	Rtg	Name of vessel	Tonnage		Register dimensions			When built	Where built
				Gross	Net	Length	Breadth	Depth		
1	30156	Sew.	A. P. Co. No. 8.	8	8	34.3	12.4	2.0	1896	Anacortes, Wash.
2	30159	Sew.	A. P. Co. No. 11.	8	8	34.2	12.4	2.6	1896	do.
3	30182	Sew.	A. P. Co. No. 22.	26	26	52.6	16.4	3.8	1899	do.
4	130183	Sew.	A. P. Co. No. 23.	26	26	52.6	16.4	3.8	1899	do.
5	165224	Sew.	A. P. F. No. 7.	30	30	56.2	15.9	4.1	1913	Bellingham, Wash.
6	105232	Sew.	A. P. F. No. 8.	30	30	56.2	15.0	4.1	1913	do.
7	105600	Sew.	A. P. F. No. 9.	26	26	55.6	16.0	3.0	1914	Seattle, Wash.
8	105602	Sew.	A. P. F. No. 10.	26	26	55.5	16.0	3.5	1914	do.
9	105815	Sew.	A. P. F. No. 11.	30	30	56.3	15.8	4.1	1915	Bellingham, Wash.
10	105816	Sew.	A. P. F. No. 12.	30	30	56.3	15.8	4.1	1915	do.
11	105817	Sew.	A. P. F. No. 13.	30	30	56.3	15.8	4.1	1916	do.
12	106605	Sew.	A. P. F. No. 14.	30	30	56.3	15.9	4.1	1917	do.
13	106606	Sew.	A. P. F. No. 15.	30	30	56.3	15.9	4.1	1917	do.
14	106607	Sew.	A. P. F. No. 16.	30	30	56.3	15.9	4.1	1917	do.
15	106608	Sew.	A. P. F. No. 17.	30	30	56.3	15.9	4.1	1917	do.
16	167634	Sew.	A. P. F. No. 18.	52	52	61.5	17.9	5.0	1910	do.
17	167782	Sew.	A. P. F. No. 19.	52	52	61.5	17.7	5.0	1910	do.
18	168883	Sew.	A. P. F. No. 20.	40	40	61.3	18.0	4.4	1924	Houghton, Wash.
19	168898	Sew.	A. P. F. No. 21.	41	41	61.1	18.0	4.4	1924	do.
20	168899	Sew.	A. P. F. No. 22.	41	41	61.1	18.0	4.4	1924	do.
21	168900	Sew.	A. P. F. No. 23.	40	40	61.1	18.0	4.4	1924	do.
22	168901	Sew.	A. P. F. No. 24.	40	40	61.1	18.0	4.3	1924	do.
23	58114	Brg.	A. R. Co. No. 63 (steel)	511	504	155.0	30.4	12.1	1901	Port Richmond, N. Y.
24	165938	Sew.	A. S. F. Co. No. 1.	21	21	50.7	16.0	3.5	1915	Anacortes, Wash.
25	165939	Sew.	A. S. F. Co. No. 2.	21	21	50.7	16.0	3.5	1915	do.
26	161074	Sew.	A. T. B. Co. No. 8.	205	205	90.5	32.3	8.0	1910	Everett, Wash.
27	165282	Sew.	A. T. B. Co. No. 10.	240	210	100.0	34.2	8.0	1913	do.
28	167056	Brg.	A. A. C. Co. No. 0.	446	416	110.0	30.3	13.3	1917	Brooklyn, N. Y.
29	166448	Sew.	A. H. T. Co. No. 1.	13	13	41.0	14.0	2.9	1916	Seattle, Wash.
30	168697	Sew.	A. B. T. Co. No. 2.	253	253	68.7	21.9	5.2	1923	do.
31	39271	Brg.	A. C. L. Co. No. 7.	318	318	136.0	35.2	7.0	1901	Astoria, N. Y.
32	162964	Brg.	A. C. L. Co. No. 14.	342	342	135.0	35.0	7.8	1902	Chelsea, Mass.
33	168331	Sew.	A. H. T. Co. No. 1.	166	166	81.0	30.0	8.0	1922	Hoquiam, Wash.
34	166666	Sew.	A. S. F. Co. No. 1.	17	17	41.9	11.0	4.0	1917	Seattle, Wash.
35	166675	Sew.	A. S. F. Co. No. 2.	21	21	40.7	16.0	4.0	1917	do.
36	42860	Sew.	A. T. B. Co. No. 1.	109	109	90.0	26.0	6.0	1901	Everett, Wash.
37										
38	162897	Sew.	A. T. B. Co. No. 2.	106	106	80.3	26.0	6.0	1906	Seattle, Wash.
39	58074	Sew.	A. T. B. Co. No. 3.	101	101	90.0	21.0	5.5	1900	Ballard, Wash.
40	55030	Sew.	A. T. B. Co. No. 4.	70	70	71.0	22.3	5.0	1899	Seattle, Wash.
41	163069	Sew.	A. T. B. Co. No. 5.	149	149	80.3	32.0	6.4	1907	Everett, Wash.
42	163561	Sew.	A. T. B. Co. No. 6.	78	78	68.5	22.8	6.0	1908	do.
43	163562	Sew.	A. T. B. Co. No. 7.	60	60	61.0	21.0	4.0	1908	do.
44	163107	Sew.	A. T. B. Co. No. 0.	138	138	90.0	30.0	6.2	1907	Port Hadlock, Wash.
45	167971	Sew.	A. T. B. Co. No. 12.	255	255	95.9	33.8	0.1	1920	Port Blakely, Wash.
46	168301	Sew.	A. T. B. Co. No. 13.	220	220	90.0	32.0	8.9	1920	Seattle, Wash.
47	168470	Sew.	A. T. B. Co. No. 14.	335	335	105.0	35.8	10.0	1922	Port Blakely, Wash.
48	163528	Sew.	A. T. B. Co. No. 15.	347	317	115.0	34.5	9.8	1908	Seattle, Wash.
49	167181	Sew.	A. T. B. Co. No. 16.	77	77	65.3	24.2	6.0	1918	Hadlock, Wash.
48	163724	Sew.	A. T. B. Co. No. 17.	324	324	112.2	36.0	9.0	1909	Seattle, Wash.
50	168850	Sew.	A. T. B. Co. No. 18.	253	253	90.1	36.0	0.0	1923	do.
51	168909	Sew.	A. T. B. Co. No. 19.	252	252	90.1	36.0	0.0	1924	do.
52	37640	Sew.	A. T. B. Co. No. 20.	116	116	80.7	27.3	6.0	1903	Whitcom, Wash.
53	169313	Sew.	A. T. B. Co. No. 22.	295	295	100.1	36.0	9.5	1925	Port Blakely, Wash.
54	169355	Sew.	A. T. B. Co. No. 23.	294	294	100.0	35.0	0.4	1925	do.
55	163189	Sew.	A. T. B. Co. No. 21.	114	114	60.2	22.0	4.0	1907	Port Hadlock, Wash.
56	165531	Sew.	A. T. B. Co. No. 25.	197	197	90.2	32.2	8.0	1913	Seattle, Wash.
57	169153	Sew.	A. T. B. Co. No. 26.	237	237	110.1	36.0	8.5	1920	Port Blakely, Wash.
58	169550	Sew.	A. T. B. Co. No. 27.	296	296	100.1	36.0	0.4	1926	do.
59	169551	Sew.	A. T. B. Co. No. 28.	295	295	100.0	36.0	0.5	1926	do.
60	167808	Sew.	A. H. S. C. Co. No. 1.	82	82	65.0	22.0	3.8	1920	do.
61	30132	Sew.	A. and D. No. 2.	28	28	50.0	14.0	4.0	1897	Seattle, Wash.
62	30104	Sew.	A. and D. No. 0.	17	17	46.0	15.6	3.0	1899	Anacortes, Wash.
63	30195	Sew.	A. and D. No. 7.	17	17	46.0	15.5	3.0	1899	do.
64	30310	Sew.	A. and D. No. 10.	7	7	37.0	10.0	2.8	1903	Fairhaven, Wash.
65	164805	Sew.	A. & D. No. 15.	26	26	51.0	15.0	4.1	1912	Bellingham, Wash.
66	164806	Sew.	A. & D. No. 16.	26	26	51.0	15.0	4.1	1912	do.
67	164810	Sew.	A. & D. No. 17.	26	26	51.0	15.0	4.1	1912	do.
68	164841	Sew.	A. & D. No. 18.	26	26	51.0	15.0	4.1	1912	do.
69	165393	Sew.	A. & D. No. 19.	26	26	51.0	15.9	4.1	1913	do.

1 Formerly barge S. O. Co. No. 68.

2 Formerly scow Howdy.

3 Formerly scow Stinson No. 2.

4 Formerly scow I. F. Co. No. 2.

5 Formerly scow J. C. J. No. 3.

6 Formerly scow J. C. J. No. 4.

7 a Richmond Beach Sand & Gravel Co.

8 Formerly scow No. 1.

9 b Pioneer No. 6.

10 Formerly scow P. S. F. S. Co. No. 1.

Unrigged Vessels

Line No.	Service	Crew	Name of owner	Home port	Address of owner
1	Frt.	0	Olaf Haangland.....	Seattle, Wash.....	Anacortes, Wash.
2	Frt.	0	R. E. Davis.....	Seattle, Wash.....	Do.
3	Frt.	0	Alaska Packers Association (Calif.).....	Port Townsend, Wash.	Blaine, Wash.
4	Frt.	0	do.....	do.....	do.
5	Fsh.	0	Alaska Consolidated Canneries (Del.).....	Ketchikan, Alaska.....	do.
6	Fsh.	0	do.....	do.....	do.
7	Fsh.	0	do.....	do.....	do.
8	Frt.	0	do.....	do.....	do.
9	Fsh.	0	do.....	do.....	do.
10	Fsh.	0	do.....	do.....	do.
11	Fsh.	0	do.....	do.....	do.
12	Fsh.	0	do.....	do.....	do.
13	Fsh.	0	do.....	do.....	do.
14	Fsh.	0	do.....	do.....	do.
15	Fsh.	0	do.....	do.....	do.
16	Fsh.	0	do.....	do.....	do.
17	Fsh.	0	do.....	do.....	do.
18	Fsh.	0	do.....	do.....	do.
19	Fsh.	0	do.....	do.....	do.
20	Fsh.	0	do.....	do.....	do.
21	Fsh.	0	do.....	do.....	do.
22	Fsh.	0	do.....	do.....	do.
23	Frt.	4	Atlantic Refining Co. (Pa.).....	Philadelphia, Pa.....	260 South Broad Street.
24	Frt.	0	Alaska Sanitary Packing Co. (Wash.).....	Seattle, Wash.....	Colman Building.
25	Frt.	0	do.....	do.....	do.
26	Frt.	0	American Tug Boat Co. (Wash.).....	Port Townsend, Wash.	Everett, Wash.
27	Frt.	0	do.....	do.....	do.
28	Frt.	0	American Agricultural Chemical Co. (Conn.).....	New York, N. Y.....	420 Lexington Avenue.
29	Frt.	0	J. W. Moore.....	Seattle, Wash.....	La Conner, Wash.
30	Frt.	0	Eugene F. Dunlap.....	do.....	do.
31	Frt.	1	Chiarollo Brothers Co. (N. Y.).....	New York, N. Y.....	15 Moore Street.
32	Frt.	1	do.....	do.....	do.
33	Frt.	0	W. R. Osborn.....	Seattle, Wash.....	Aberdeen, Wash.
34	Frt.	0	International Packing Co. (Wash.).....	do.....	Colman Building.
35	Fsh.	0	Shepard Point Packing Co.....	do.....	do.
36	Frt.	0	American Tug Boat Co. (Wash.).....	Port Townsend, Wash.	Everett, Wash.
37	Frt.	0	do.....	do.....	do.
38	Frt.	0	do.....	do.....	do.
39	Frt.	0	G. Howden.....	Seattle, Wash.....	Stanwood, Wash.
40	Frt.	0	American Tug Boat Co. (Wash.).....	Port Townsend, Wash.	Everett, Wash.
41	Frt.	0	do.....	do.....	do.
42	Frt.	0	do.....	do.....	do.
43	Frt.	0	do.....	do.....	do.
44	Frt.	0	do.....	Seattle, Wash.....	do.
45	Frt.	0	do.....	do.....	do.
46	Frt.	0	do.....	do.....	do.
47	Frt.	0	do.....	do.....	do.
48	Frt.	0	do.....	do.....	do.
49	Frt.	0	do.....	do.....	do.
50	Frt.	0	do.....	do.....	do.
51	Frt.	0	do.....	do.....	do.
52	Frt.	0	do.....	do.....	do.
53	Frt.	0	do.....	Port Townsend, Wash.	do.
54	Frt.	0	do.....	do.....	do.
55	Frt.	0	do.....	do.....	do.
56	Frt.	0	Everett Tug Boat Co. (Wash.).....	do.....	do.
57	Frt.	0	American Tug Boat Co. (Wash.).....	Port Townsend, Wash.	do.
58	Frt.	0	Alaska Packers Association (Calif.).....	Seattle, Wash.....	Blaine, Wash.
59	Frt.	0	do.....	do.....	do.
60	Frt.	0	Seattle National Bank (U. S. A.).....	Juneau, Alaska.....	do.
61	Fsh.	0	Libby McNeill & Libby (Mo.).....	do.....	Taku Harbor, Alaska.
62	Frt.	0	Astoria & Puget Sound Canning Co. (Wash.).....	Seattle, Wash.....	South Hollingham, Wash.
63	Frt.	0	do.....	do.....	do.
64	Frt.	0	do.....	do.....	do.
65	Frt.	0	do.....	do.....	do.
66	Frt.	0	do.....	do.....	do.
67	Frt.	0	do.....	do.....	do.
68	Frt.	0	do.....	do.....	do.
69	Frt.	0	do.....	do.....	do.

^a Formerly scow { a Richmond Beach Sand & Gravel Co.
 No. 2.
^b Pioneer No. 7.

¹⁰ Formerly scow Fairhaven No. 1.
¹¹ Formerly scow I. F. Co. No. 4.
¹¹ Formerly scow Bolcom No. 11.

Unrigged Vessels

Line No.	Official No.	Rtg	Name of vessel	Tonnage		Register dimensions			When built	Where built
				Gross	Net	Length	Breadth	Depth		
1	165101	Sew.	A. & D. No. 20.....	26	26	<i>Feet</i> 51.0	<i>Feet</i> 15.0	<i>Feet</i> 4.1	1913	Bellingham, Wash.....
2	169175	Sew.	A. & P. Nakeen No. 7.....	54	54	60.1	19.9	5.1	1925	Houghton, Wash.....
3	169176	Sew.	A. & P. Nakeen No. 8.....	75	75	69.1	21.9	6.3	1925	do.....
4	169177	Sew.	A. & P. Nakeen No. 9.....	75	75	69.1	21.9	6.3	1925	do.....
5	169178	Sew.	A. & P. Nakeen No. 10.....	75	75	66.1	21.9	6.3	1925	do.....
6	169179	Sew.	A. & P. Nakeen No. 11.....	75	75	69.1	21.9	6.3	1925	do.....
7	165853	Sew.	A. & P. Products No. 1.....	37	37	66.1	18.0	4.3	1923	Seattle, Wash.....
8	165850	Sew.	A. & P. Products No. 2.....	6	6	30.2	10.0	2.7	1923	do.....
9	168890	Sew.	A. & P. Products No. 3.....	21	21	40.0	16.0	4.0	1924	do.....
10	169130	Sew.	A. & P. Products No. 4.....	37	37	55.1	18.0	4.4	1921	do.....
11	169131	Sew.	A. & P. Products No. 6.....	37	37	55.0	18.0	4.4	1921	do.....
12	165890	Sew.	A. S. & G. Co. No. 1.....	162	162	102.3	30.1	6.2	1913	Fairfield, Md.....
13	165934	Sew.	A. S. & G. Co. No. 3.....	173	173	101.3	30.4	6.7	1913	do.....
14	165989	Sew.	A. S. & G. Co. No. 6.....	115	115	86.4	26.0	6.2	1913	do.....
15	165894	Sew.	A. S. & G. Co. No. 7.....	123	123	90.6	26.0	6.3	1912	do.....
16	165895	Sew.	A. S. & G. Co. No. 8.....	100	100	80.2	24.3	6.2	1911	do.....
17	165896	Sew.	A. S. & G. Co. No. 9.....	111	111	85.1	25.9	6.1	1914	do.....
18	165897	Sew.	A. S. & G. Co. No. 10.....	111	111	85.3	25.8	6.1	1913	do.....
19	165898	Sew.	A. S. & G. Co. No. 11.....	143	143	90.8	30.1	6.2	1913	do.....
20	165900	Sew.	A. S. & G. Co. No. 13.....	261	261	104.0	30.0	7.9	1914	do.....
21	165935	Sew.	A. S. & G. Co. No. 15.....	53	53	60.2	24.1	4.5	1914	do.....
22	167654	Sew.	A. S. & G. Co. No. 16.....	117	117	80.5	26.6	6.5	1919	Hooquiam, Wash.....
23	168200	Sew.	A. S. & G. Co. No. 16.....	105	105	79.8	29.9	5.0	1921	do.....
24	165901	Sew.	A. S. & G. Co. No. 17.....	138	138	89.9	27.9	6.5	1914	Fairfield, Md.....
25	165002	Sew.	A. S. & G. Co. No. 18.....	121	121	85.2	26.0	6.4	1914	do.....
26	165903	Sew.	A. S. & G. Co. No. 19.....	118	118	85.3	25.8	6.5	1914	do.....
27	165944	Sew.	A. S. & G. Co. No. 22.....	50	50	60.1	23.7	4.3	1910	Baltimore, Md.....
28	165907	Sew.	A. S. & G. Co. No. 27.....	144	144	60.1	27.9	6.8	1913	Fairfield, Md.....
29	165908	Sew.	A. S. & G. Co. No. 28.....	96	96	80.3	23.1	6.2	1912	Baltimore, Md.....
30	165909	Sew.	A. S. & G. Co. No. 29.....	97	97	80.6	23.4	6.2	1912	do.....
31	165910	Sew.	A. S. & G. Co. No. 30.....	96	96	80.5	23.5	6.3	1912	do.....
32	165911	Sew.	A. S. & G. Co. No. 31.....	96	96	80.5	23.3	6.1	1912	do.....
33	165012	Sew.	A. S. & G. Co. No. 32.....	152	152	90.3	27.9	7.2	1913	Fairfield, Md.....
34	165915	Sew.	A. S. & G. Co. No. 33 (con- crete)	270	270	111.0	28.0	9.8	1912	do.....
35	165913	Sew.	A. S. & G. Co. No. 31.....	85	85	85.5	24.1	5.1	1913	do.....
36	165914	Sew.	A. S. & G. Co. No. 35.....	90	90	79.8	24.0	5.6	1914	do.....
37	167004	Sew.	A. S. & G. Co. No. 37.....	190	190	100.0	29.8	7.5	1913	Baltimore, Md.....
38	165915	Sew.	A. S. & G. Co. No. 38.....	60	60	60.7	22.4	4.1	1917	Fairfield, Md.....
39	167053	Sew.	A. S. & G. Co. No. 39.....	192	192	100.4	29.8	7.5	1917	Baltimore, Md.....
40	165916	Sew.	A. S. & G. Co. No. 40.....	199	199	104.2	29.9	7.5	1914	Fairfield, Md.....
41	166143	Sew.	A. S. & G. Co. No. 41.....	89	89	84.2	21.8	6.0	1915	do.....
42	165917	Sew.	A. S. & G. Co. No. 43.....	84	84	81.2	24.4	5.0	1914	do.....
43	165990	Sew.	A. S. & G. Co. No. 44.....	97	97	86.3	26.6	5.2	1914	do.....
44	165918	Sew.	A. S. & G. Co. No. 45.....	121	121	87.7	26.2	6.4	1914	do.....
45	165919	Sew.	A. S. & G. Co. No. 46.....	119	119	86.8	26.1	6.2	1914	do.....
46	167076	Sew.	A. S. & G. Co. No. 47.....	185	185	99.9	29.8	7.2	1917	Baltimore, Md.....
47	165920	Sew.	A. S. & G. Co. No. 48.....	87	87	82.7	24.2	5.3	1914	Fairfield, Md.....
48	165921	Sew.	A. S. & G. Co. No. 49.....	85	85	81.1	24.4	5.2	1914	do.....
49	165922	Sew.	A. S. & G. Co. No. 50.....	90	90	84.8	24.2	5.4	1915	do.....
50	165923	Sew.	A. S. & G. Co. No. 51.....	115	115	86.1	26.1	6.1	1914	do.....
51	165924	Sew.	A. S. & G. Co. No. 57.....	114	114	86.6	26.1	6.0	1914	do.....
52	165925	Sew.	A. S. & G. Co. No. 58.....	208	208	104.0	30.2	6.2	1914	do.....
53	167228	Sew.	A. S. & G. Co. No. 59.....	262	262	113.2	33.3	8.2	1918	do.....
54	165926	Sew.	A. S. & G. Co. No. 60.....	231	231	110.4	31.9	7.8	1913	do.....
55	165927	Sew.	A. S. & G. Co. No. 62.....	115	115	83.8	23.6	7.1	1913	do.....
56	165928	Sew.	A. S. & G. Co. No. 63.....	216	216	110.8	31.9	7.7	1913	Baltimore, Md.....
57	165929	Sew.	A. S. & G. Co. No. 64.....	216	216	110.8	31.9	7.7	1913	do.....
58	165930	Sew.	A. S. & G. Co. No. 65.....	239	239	110.3	31.9	8.0	1913	Fairfield, Md.....
59	165931	Sew.	A. S. & G. Co. No. 67.....	73	73	71.7	22.2	5.7	1914	do.....
60	167221	Sew.	A. S. & G. Co. No. 69.....	180	180	99.8	29.8	7.2	1918	Baltimore, Md.....
61	167175	Sew.	A. S. & G. Co. No. 70.....	186	186	100.1	29.8	7.2	1918	do.....
62	167426	Irg.	A. McFarlane.....	307	307	111.6	34.0	8.7	1910	Rockland Lake, N. Y.....
63	167420	Irg.	A. Weston.....	309	309	111.0	34.2	8.6	1917	do.....
64	162012	Irg.	A. B. Harris.....	343	343	100.5	26.2	11.2	1903	Brooklyn, N. Y.....
65	163266	Irg.	A. D. Naylor.....	247	247	96.4	22.5	12.5	1921	Kingston, N. Y.....
66	163250	Irg.	A. F. Gerstell.....	236	236	97.0	25.8	10.1	1912	do.....
67	166722	Chl.	A. F. Hill.....	137	137	96.4	17.7	8.8	1900	Durhamville, N. Y.....
68	163651	Irg.	A. H. Bulley.....	371	371	112.2	28.4	11.6	1908	Kingston, N. Y.....
69	163472	Irg.	A. H. Powell.....	378	378	112.0	28.4	11.6	1908	do.....
70	167720	Irg.	A. M. Andrews.....	217	217	105.6	22.0	10.9	1919	Cohoes, N. Y.....
71	166750	Irg.	A. M. Underhill.....	345	345	113.9	36.0	9.0	1916	Rockland Lake, N. Y.....
72	166578	Irg.	A. N. Abbe.....	482	482	117.7	30.7	13.0	1916	South Rondout, N. Y.....
73	169739	Irg.	A. P. Husted.....	320	320	112.0	34.1	9.2	1927	Kingston, N. Y.....
74	167635	Irg.	A. W. Thompson.....	2,279	2,125	300.0	41.6	21.0	1901	West Bay City, Mich.....
75	167178	Irg.	Absecon.....	914	888	214.0	32.0	14.3	1918	Elkton, Md.....
76	161134	Sew.	Acme.....	376	357	127.1	31.6	9.3	1911	Duluth, Minn.....
77	165981	Sew.	Acme.....	103	103	96.4	28.0	4.8	1913	Warroad, Minn.....
78	169101	Irg.	Acme.....	325	325	84.8	28.2	7.4	1893	Port Richmond, N. Y.....
79	30130	Sew.	Ada.....	7	7	33.0	11.6	3.0	1896	Anacortes, Wash.....

1 Formerly barge Jeanette L. Aldrich.

1 Formerly barge Joseph.

Unrigged Vessels

617

Line No.	Serv- ice	Crew	Name of owner	Home port	Address of owner
1	Frt.	0	Kenzo Kunimatsu	Seattle, Wash.	Beach, Wash.
2	Fsh.	0	Nakat Packing Corporation (N. Y.)	Ketchikan, Alaska	
3	Fsh.	0	do	do	
4	Fsh.	0	do	do	
5	Fsh.	0	do	do	
6	Fsh.	0	do	do	
7	Fsh.	0	do	do	
8	Fsh.	0	do	do	
9	Fsh.	0	do	do	
10	Frt.	0	do	do	
11	Fsh.	0	A. & P. Products Corporation (N. Y.)	do	
12	Frt.	1	Arundel Corporation (Md.)	Baltimore, Md.	Pier 2, Pratt Street.
13	Frt.	1	do	do	Do.
14	Frt.	1	do	do	Do.
15	Frt.	1	do	do	Do.
16	Frt.	1	do	do	Do.
17	Frt.	1	do	do	Do.
18	Frt.	1	do	do	Do.
19	Frt.	1	do	do	Do.
20	Frt.	1	do	do	Do.
21	Frt.	1	do	do	Do.
22	Frt.	0	Gray's Harbor Construction Co. (Wash.)	Seattle, Wash.	Hoquiam, Wash.
23	Frt.	0	do	do	Do.
24	Frt.	1	Arundel Corporation (Md.)	Baltimore, Md.	Pier 2, Pratt Street.
25	Frt.	1	do	do	Do.
26	Frt.	1	do	do	Do.
27	Frt.	1	do	do	Do.
28	Frt.	1	do	do	Do.
29	Frt.	1	do	do	Do.
30	Frt.	1	do	do	Do.
31	Frt.	1	do	do	Do.
32	Frt.	1	do	do	Do.
33	Frt.	1	do	do	Do.
34	Frt.	1	do	do	Do.
35	Frt.	1	do	do	Do.
36	Frt.	1	do	do	Do.
37	Frt.	1	do	do	Do.
38	Frt.	1	do	do	Do.
39	Frt.	1	do	do	Do.
40	Frt.	1	do	do	Do.
41	Frt.	1	do	do	Do.
42	Frt.	1	do	do	Do.
43	Frt.	1	do	do	Do.
44	Frt.	1	do	do	Do.
45	Frt.	1	do	do	Do.
46	Frt.	0	do	do	Do.
47	Frt.	1	do	do	Do.
48	Frt.	1	do	do	Do.
49	Frt.	1	do	do	Do.
50	Frt.	1	do	do	Do.
51	Frt.	1	do	do	Do.
52	Frt.	1	do	do	Do.
53	Frt.	1	do	do	Do.
54	Frt.	1	do	do	Do.
55	Frt.	1	do	do	Do.
56	Frt.	1	do	do	Do.
57	Frt.	1	do	do	Do.
58	Frt.	1	do	do	Do.
59	Frt.	1	do	do	Do.
60	Frt.	1	do	do	Do.
61	Frt.	1	do	do	Do.
62	Frt.	1	New York Trap Rock Corporation (N. Y.)	New York, N. Y.	101 Park Avenue.
63	Frt.	1	do	do	Do.
64	Frt.	1	Augustine O'Connor	do	29 Broadway.
65	Frt.	1	R. Lenahan Co.	Albany, N. Y.	Kingston, N. Y.
66	Frt.	1	James F. Dwyer	do	Do.
67	Frt.	1	Edmund J. Paquette	New York, N. Y.	11 Moore Street.
68	Frt.	0	Owen McCaffrey's Sons (N. Y.)	do	1 Broadway.
69	Frt.	0	Cleary Bros. (N. Y.)	do	116 Broad Street.
70	Frt.	1	Noel W. Rice	Albany, N. Y.	Whitehall, N. Y.
71	Frt.	1	New York Trap Rock Corporation (N. Y.)	New York, N. Y.	101 Park Avenue.
72	Frt.	1	James McWilliams Blue Line (N. J.)	do	1 Broadway.
73	Frt.	1	New York Trap Rock Corporation (N. Y.)	do	250 Park Avenue.
74	Frt.	10	Gulf Barge & Towing Co. (La.)	New Orleans, La.	Cho and Magnolia Streets.
75	Frt.	2	Southern Transportation Co. (N. J.)	Philadelphia, Pa.	Commercial Trust Building.
76	Frt.	8	M. A. Polouin	Duluth, Minn.	1930 East Fifth Street.
77	Frt.	4	Thomas J. Welsh	do	Warroad, Minn.
78	Frt.	1	New York Trap Rock Corporation (N. Y.)	New York, N. Y.	250 Park Avenue.
79	Fsh.	0	Frank D. Kusch	Seattle, Wash.	Anacortes, Wash.

Unrigged Vessels

Line No.	Official No.	Rig	Name of vessel	Tonnage		Register dimensions			When built	Where built
				Gross	Net	Length	Breadth	Depth		
1	30215	Brg.	Ada A.....	141	141	<i>Fect</i> 70.5	<i>Fect</i> 28.0	<i>Fect</i> 7.0	1900	Brooklyn, N. Y.....
2	163420	Brg.	Adams.....	168	137	80.5	29.2	7.1	1907	Weehawken, N. J.....
3	29957	Brg.	Addle and Carrie.....	179	108	110.5	29.4	8.0	1881	City Island, N. Y.....
4	164137	Brg.	ADOLE.....	857	829	141.0	41.0	8.3	1910	Manitowoc, Wis.....
5	30212	Brg.	ADMIRAL.....	357	357	100.0	40.0	9.7	1900	Brooklyn, N. Y.....
6	168215	Brg.	Admiral Murray.....	247	247	105.6	22.0	10.9	1920	Cohoes, N. Y.....
7	165619	Brg.	Admiral Shus.....	378	378	112.7	28.3	11.5	1913	Kingsston, N. Y.....
8	106676	Brg.	Adriatic.....	915	869	202.0	34.7	10.6	1889	West Bay City, Mich.....
9	163925	Cnl.	Agnes Egan.....	124	117	92.5	17.5	8.0	1909	Whitehall, N. Y.....
10	164107	Cnl.	Agnes Hekey.....	132	125	96.5	17.6	8.0	1909	Watervliet, N. Y.....
11	165690	Brg.	Agnes Howard.....	682	682	122.2	32.2	14.3	1914	Kingsston, N. Y.....
12	163697	Brg.	Agnes A. McNally.....	445	445	180.6	23.8	10.8	1908	Elkton, Md.....
13	168375	Brg.	Agnes R. Murray.....	233	233	107.7	21.0	10.5	1922	Kingsston, N. Y.....
14	167225	Brg.	Agnes S. Illus.....	234	221	108.0	22.5	9.6	1918	Watervliet, N. Y.....
15	162703	Sew.	Ajax.....	242	160	80.0	30.7	7.4	1906	Hartford, Conn.....
16	163850	Sew.	Ajax.....	384	384	131.0	32.8	10.2	1909	Superior, Wis.....
17	165634	Sew.	Ajax.....	273	273	109.9	32.3	8.0	1914	Sault Ste. Marie, Mich.....
18	30034	Brg.	Akron.....	410	383	100.0	30.0	7.0	1890	Brooklyn, N. Y.....
19	30084	Brg.	Akron.....	132	92	75.0	20.0	7.0	1897	Baltimore, Md.....
20	168659	Brg.	Alabama.....	289	289	100.5	26.0	11.1	1923	Kingsston, N. Y.....
21	169162	Drg.	ALANAMA.....	645	635	149.8	37.0	10.5	1925	Baltimore, Md.....
22	164360	Brg.	Albany.....	166	166	80.7	30.2	7.0	1907	Kingsston, N. Y.....
23	166959	Brg.	Albany.....	634	634	125.0	33.6	14.3	1916	Wilmington, Del.....
24	30281	Brg.	Albamarle.....	419	388	165.0	23.0	12.0	1915	Millford, Del.....
25	168329	Brg.	Albert Ruyter.....	454	454	90.1	30.1	9.2	1906	Perth Amboy, N. J.....
26	168314	Brg.	Albert A. Wray.....	403	403	99.0	30.0	7.4	1907	Brooklyn, N. Y.....
27	164192	Cnl.	Albert C. Hall.....	103	98	96.0	17.6	7.6	1910	Waterford, N. Y.....
28	163358	Cnl.	Albert G. Robert.....	103	98	96.5	17.5	8.0	1907	Champlain, N. Y.....
29	168084	Brg.	Alblon.....	280	280	100.5	26.0	11.1	1923	Kingsston, N. Y.....
30	163597	Cnl.	Alden Roberts, jr.....	103	96	97.0	17.5	7.0	1902	Northumberland, N. Y.....
31	164842	Brg.	ALEX.....	107	107	70.0	1.0	3.3	1912	Buffalo, N. Y.....
32	168090	Brg.	Alexander.....	289	280	100.5	26.0	11.1	1923	Kingsston, N. Y.....
33	168719	Brg.	Alexandra.....	281	281	100.2	23.2	9.5	1923	do.....
34	167425	Brg.	Alfred Blething.....	346	346	114.0	36.6	8.8	1914	Rockland Lake, N. Y.....
35	167380	Brg.	Alfred E. Smith.....	241	229	108.0	22.5	10.5	1918	Athens, N. Y.....
36	107080	Brg.	Alfred F. Little.....	210	210	100.2	22.3	10.4	Unknown.....
37	163424	Brg.	Algiers.....	500	500	95.8	34.3	8.4	1907	Perth Amboy, N. J.....
38	163374	Brg.	Algonquin.....	485	451	199.1	24.9	10.9	1916	Elkton, Md.....
39	163442	Sew.	Algonquin.....	26	26	41.5	18.3	4.6	1918	Sault Ste. Marie, Mich.....
40	30300	Brg.	Alice.....	292	292	106.0	25.3	10.7	1901	Sleightsburg, N. Y.....
41	167790	Brg.	Alice.....	379	379	90.7	29.9	7.5	1920	Suffolk, Va.....
42	165748	Cnl.	Alice and Flora May.....	104	98	96.0	17.4	7.0	1914	Waterford, N. Y.....
43	167149	Brg.	Alice Foster.....	390	380	106.0	27.8	12.2	1917	South Rondout, N. Y.....
44	165494	Cnl.	Alice Killian.....	107	100	90.0	17.5	7.8	1913	Rondout, N. Y.....
45	162207	Brg.	Alice Tague.....	354	354	110.7	27.0	11.3	1905	do.....
46	166781	Brg.	Alice Thompson.....	247	240	105.0	22.0	10.8	1917	Cohoes, N. Y.....
47	30240	Drg.	Alice Vivian.....	710	710	120.0	35.4	12.0	1898	Islip, N. Y.....
48	167589	Brg.	Alice E. Brodie.....	240	232	108.0	22.5	10.5	1919	Watervliet, N. Y.....
49	167899	Sew.	Allak No. 1.....	46	46	60.2	22.1	4.0	1920	Seattle, Wash.....
50	167807	Sew.	Allak No. 2.....	33	33	55.0	17.8	4.0	1920	do.....
51	162637	Brg.	Allegheny.....	237	175	100.0	32.0	0.2	1903	Baltimore, Md.....
52	167110	Brg.	Allegheny.....	914	888	214.0	32.0	14.3	1917	Chesapeake City, Md.....
53	163111	Brg.	Allen's Ferry.....	8	8	41.3	11.2	2.3	1924	Fulton, Ark.....
54	162902	Brg.	Allen N. Terbell.....	370	370	114.8	37.3	0.0	1925	Rondout, N. Y.....
55	163111	Sew.	Alligator.....	14	14	39.3	14.1	3.1	1907	Bellingham, Wash.....
56	163338	Cnl.	Alonzo B. Generous.....	104	98	95.8	17.2	8.0	1908	Whitehall, N. Y.....
57	30270	Brg.	Alpha.....	311	260	80.0	28.2	8.0	1901	Baltimore, Md.....
58	160224	Sew.	Al Schofield No. 1.....	158	158	84.8	32.0	7.1	1916	Seattle, Wash.....
59	168907	Brg.	Al-Set.....	59	59	97.0	17.0	4.0	1923	Delmeo, N. J.....
60	210447	Sew.	Athen.....	12	12	63.3	16.0	2.0	1912	Nome, Alaska.....
61	162822	Brg.	Athlon.....	424	403	99.0	30.0	7.8	1909	Brooklyn, N. Y.....
62	165854	Brg.	Athlon.....	316	311	110.5	32.5	9.5	1915	Chilvershoeve, Conn.....
63	30305	Brg.	Amboy.....	418	395	160.0	30.2	7.8	1903	Brooklyn, N. Y.....
64	168085	Sew.	America.....	1,027	960	180.0	43.0	13.0	1923	Superior, Wis.....
65	163972	Brg.	America.....	115	115	80.9	22.5	11.2	1897	Green Point, N. Y.....
66	168507	Sew.	AMERICAN.....	95	95	90.0	25.0	6.7	1923	Buffalo, N. Y.....
67	168839	Brg.	American.....	333	333	114.0	34.0	10.0	1918	Waterford, N. Y.....
68	167244	Brg.	American Aviator.....	494	481	115.0	31.0	13.6	1918	Kingsston, N. Y.....
69	167445	Brg.	American Marine.....	490	490	115.0	31.1	13.5	1918	do.....

1 Formerly barge of Monk Bros.
 2 A. M. Wittenberg, jr.
 3 Formerly barge E. R. Tatnall.

4 Formerly barge Edward A. Seidlar.
 5 Formerly barge Flora May Leptus.

Unrigged Vessels

Line No.	Service	Crew	Name of owner	Home port	Address of owner
1	Frt.	1	Metropolitan Securities Corporation (Del.)	New York, N. Y.	17 Battery Place.
2	Frt.	1	New York Central R. R. Co. (N. Y.)	do.	6 Beaver Street.
3	Frt.	1	Merritt-Chapman & Scott Corporation (Del.)	do.	17 Battery Place.
4	Frt.	2	Fabloba H. Jaques.	Detroit, Mich.	11ver Rouge, Mich.
5	Frt.	6	Merritt-Chapman & Scott Corporation (Del.)	New London, Conn.	Pequot, Avenue.
6	Frt.	1	Edward G. Murray Lighterage & Transportation Co. (N. Y.)	Albany, N. Y.	Waterford, N. Y.
7	Frt.	1	C. H. Sprague & Son.	Hoston, Mass.	141 Milk Street.
8	Frt.	2	Leathem D. Smith Stone Co.	Milwaukee, Wis.	Sturgeon Bay, Wis.
9	Frt.	1	James Hogan.	Albany, N. Y.	Kingston, N. Y.
10	Frt.	1	John Jordan.	New York, N. Y.	522 West Fifty-seventh Street.
11	Frt.	1	Thomas J. Howard.	do.	1 Broadway.
12	Frt.	3	James J. McNally.	Philadelphia, Pa.	Bullitt Building.
13	Frt.	1	R. Lemhan Co.	Albany, N. Y.	Kingston, N. Y.
14	Frt.	1	James L. Hines.	do.	do.
15	Frt.	0	Hartford & New York Transportation Co. (Conn.)	Hartford, Conn.	285 State Street.
16	Frt.	6	Burnett and Record Co. (Minn.)	Duluth, Minn.	418 Lyceum Building.
17	Frt.	1	Michigan Limestone & Chemical Co. (Mich.)	Port Huron, Mich.	Rogers, Mich.
18	Frt.	1	New York Central R. R. Co. (N. Y.)	New York, N. Y.	6 Beaver Street.
19	Frt.	2	Baltimore & Ohio Railroad Co. (Md.)	Baltimore, Md.	Baltimore and Charles Streets.
20	Frt.	1	New York Central R. R. Co. (N. Y.)	New York, N. Y.	6 Beaver Street.
21	Drg.	45	State of Alabama.	Mobile, Ala.	State Office Building.
22	Frt.	1	Clyde Steamship Co. (Me.)	New York, N. Y.	Pier 36, North River.
23	Elev.	4	International Elevating Co. (N. J.)	do.	101 Produce Exchange.
24	Frt.	1	Southern Transportation Co. (N. J.)	Philadelphia, Pa.	Commercial Trust Building.
25	Frt.	1	Wright & Cobb Lighterage Co. (N. Y.)	New York, N. Y.	17 Battery Place.
26	Frt.	1	do.	do.	do.
27	Frt.	1	Frank Lafountain.	Rouses Point, N. Y.	Champlain, N. Y.
28	Frt.	1	Gabriel Robert.	do.	do.
29	Frt.	1	New York Central R. R. Co. (N. Y.)	New York, N. Y.	6 Beaver Street.
30	Frt.	1	Jesse Hillings (N. Y.) Estate of.	Albany, N. Y.	Northumberland, N. Y.
31	Frt.	2	Charles Fix.	Buffalo, N. Y.	1826 Niagara Street.
32	Frt.	1	New York Central R. R. Co. (N. Y.)	New York, N. Y.	6 Beaver Street.
33	Frt.	1	Southern Pacific Co. (Ky.)	do.	Pier 40, North River.
34	Frt.	1	New York Trap Rock Corporation (N. Y.)	do.	101 Park Avenue.
35	Frt.	1	Lewis Martin.	do.	Curo Robert Gladstone, 1 Broadway.
36	Frt.	1	George W. Gascohn.	do.	Jersey City, N. J.
37	Frt.	1	Southern Pacific Co. (Ky.)	do.	Pier 40, North River.
38	Frt.	3	Southern Transportation Co. (N. J.)	Philadelphia, Pa.	Commercial Trust Building.
39	Frt.	2	Hughes Bros. Lumber Co.	Duluth, Minn.	523 Builders Exchange.
40	Frt.	1	Red Star Towing & Transportation Co. (W. Va.)	New York, N. Y.	17 Battery Place.
41	Frt.	1	Covered Barges (N. Y.)	do.	17 State Street.
42	Frt.	1	Inland Marine Corporation (N. Y.)	do.	15 Moore Street.
43	Frt.	1	Herhard J. Foster.	do.	1 Broadway.
44	Frt.	1	Albert L. Nembre.	do.	270 Franklin Street (B.).
45	Frt.	1	Elmer A. Keeler.	do.	1 Broadway.
46	Frt.	1	Edward G. Murray Lighterage & Transportation Co. (N. Y.)	Albany, N. Y.	Waterford, N. Y.
47	Drg.	15	Zenith Dredge Co. (Minn.)	Duluth, Minn.	303 Glencoe Building.
48	Frt.	1	John Grimes.	New York, N. Y.	11 Moore Street.
49	Fsh.	1	Alitak Packing Co. (Wash.)	Seward, Alaska	Kodiak, Alaska.
50	Fsh.	1	do.	do.	do.
51	Frt.	2	H. & O. R. R. Co. (Md.)	Baltimore, Md.	Baltimore and Charles Streets.
52	Frt.	2	Southern Transportation Co. (N. J.)	Philadelphia, Pa.	Commercial Trust Building.
53	Bus.	1	H. C. Allen.	Memphis, Tenn.	Fulton, Ark.
54	Frt.	1	New York & Albany Lighterage Co. (N. Y.)	New York, N. Y.	Pier 39, North River.
55	Frt.	0	Alaska Packers Association (Calif.)	Port Townsend, Wash.	Blythe, Wash.
56	Frt.	1	George Generous.	Albany, N. Y.	Whitehall, N. Y.
57	Frt.	2	H. & O. R. R. Co. (Md.)	Baltimore, Md.	Baltimore and Charles Streets.
58	Frt.	0	Merrill & Ring Lumber Co. (Wash.)	Port Angeles, Wash.	do.
59	Frt.	1	Container Corporation of America (Del.)	Philadelphia, Pa.	Foot Nixon Street.
60	Frt.	0	Frank P. Williams.	Nome, Alaska	St. Michael, Alaska.
61	Frt.	1	New York Central R. R. Co. (N. Y.)	New York, N. Y.	6 Beaver Street.
62	Frt.	1	Gidderslove Ship Building Co. (Conn.)	do.	Gidderslove, Conn.
63	Frt.	1	New York Central R. R. Co. (N. Y.)	do.	6 Beaver Street.
64	Frt.	8	Burnett & Record Co. (Minn.)	Duluth, Minn.	418 Lyceum Building.
65	Wat.	1	Blake O. Purdy.	Hoston, Mass.	545 Innover Street.
66	Lgt.	1	American Steamship Co. (N. Y.)	Buffalo, N. Y.	Maring Trust Building.
67	Pass.	3	American Construction Co. (Ohio)	Cleveland, Ohio.	Marion Building.
68	Frt.	1	W. E. Hedger Co. (N. Y.)	New York, N. Y.	25 Broadway.
69	Frt.	1	do.	do.	do.

a Formerly barge Northern No. 3.
 b Pilgrim.
 c Formerly enl. b. Magdalena Miller.
 d Formerly U. S. Lightship No. 20.

e Formerly barge Congressman Scully.
 f Neptune Line No. 12.
 g Tim-Buc-Tu.
 h Formerly barge Neptune Line No. 11.

Unrigged Vessels

Line No.	Official No.	Rtg	Name of vessel	Tonnage		Register dimensions			When built	Where built
				Gross	Net	Length	Breadth	Depth		
1	167386	Brg.	American Sallor	429	422	112.0	29.2	13.3	1918	Kingston, N. Y.
2	167670	Brg.	American Scout	422	422	114.0	29.0	12.4	1918	do.
3	167659	Brg.	American Soldier	422	422	114.0	29.0	12.4	1918	do.
4	167071	Brg.	American Transport	535	529	121.0	31.0	14.1	1917	do.
5	166190	Brg.	Anherst	467	467	99.6	31.4	8.8	1916	Brooklyn, N. Y.
6	165767	Cnl.	Amos J. Senecal	130	112	96.5	17.0	8.6	1914	Champlain, N. Y.
7	163529	Sew.	Anacortes No. 1	10	10	40.3	11.8	2.7	1908	Anacortes
8	163533	Sew.	Anacortes No. 2	25	25	49.0	15.9	3.0	1909	do.
9	168467	Brg.	Anderson	297	297	100.2	25.9	11.0	1922	Kingston, N. Y.
10	163629	Sew.	Andrew	383	383	132.0	34.3	9.3	1908	Sturgeon Bay, Wis.
11	166528	Brg.	Andrew	316	310	110.5	32.5	9.6	1916	Goldersleeve, Conn.
12	166628	Brg.	Andrews Bros	353	353	115.3	34.2	9.2	1913	Rockland Lake, N. Y.
13	39292	Brg.	Andrew Ferris	211	211	100.4	21.5	10.1	1902	Eddyville, N. Y.
14	165770	Brg.	Andrew J. O'Brien	352	371	112.0	29.0	12.8	1914	Athens, N. Y.
15	169279	Brg.	ANDY	45	45	33.8	22.9	7.4	1925	Wilmington, Del.
16	162510	Cnl.	Angelus	101	98	91.0	17.7	7.4	1905	Whitehall, N. Y.
17	167688	Brg.	ANGOLA	628	628	251.4	36.8	7.5	1900	Ambridge, Pa.
18	161380	Sew.	Ann	7	7	32.0	10.0	3.0	1911	Seattle, Wash.
19	165155	Brg.	Anna	169	160	85.2	30.2	7.0	1908	Brooklyn, N. Y.
20	167199	Brg.	Anna	288	288	109.8	33.3	8.7	1899	do.
21	169099	Brg.	Anna A.	14	14	65.2	12.0	2.1	1921	Keensburg, Ill.
22	165671	Brg.	Anna R.	311	314	112.3	33.2	9.1	1913	Kingston, N. Y.
23	161168	Cnl.	Anna Egan	106	99	96.0	17.4	7.0	1910	Rondout, N. Y.
24	163600	Brg.	Anna Gunnon	387	387	111.0	28.5	11.2	1908	Tottenville, N. Y.
25	163132	Brg.	Anna Murphy	231	231	109.8	33.0	8.5	1907	South Rondout, N. Y.
26	162977	Brg.	Anna O'Boyle	351	351	110.5	27.2	11.4	1903	do.
27	165536	Brg.	Anna O'Boyle	2,200	2,200	267.3	46.0	23.6	1919	Baltimore, Md.
28	166985	Cnl.	Anna E. Murray	117	113	96.6	17.7	8.0	1912	Schuylerville, N. Y.
29	169220	Brg.	Anna F. O'Donnell	391	394	160.0	28.5	13.0	1923	Kingston, N. Y.
30	161908	Cnl.	Anna M. Dalton	106	99	106.0	17.5	7.8	1912	Rondout, N. Y.
31	162376	Brg.	Anna M. Paly	315	315	101.4	26.2	11.2	1903	Kingston, N. Y.
32	162387	Brg.	Anna M. McNally	424	424	185.0	23.8	11.1	1905	Elkton, Md.
33	162638	Brg.	Anna S. Carroll	310	310	105.0	26.1	11.2	1903	Kingston, N. Y.
34	169180	Sew.	Annette Island Packing Co. No. 3	30	30	55.6	15.8	4.2	1925	Bellingham, Wash.
35	165995	Sew.	Annie	153	153	61.0	22.0	4.2	1915	La Conner, Wash.
36	163121	Brg.	Annie B.	290	200	100.6	30.0	7.7	1901	Brooklyn, N. Y.
37	168711	Brg.	Annie Bulger	449	440	108.7	30.0	12.7	1923	Kingston, N. Y.
38	166211	Brg.	ANNIE JANE	13	13	60.2	10.3	1.7	1916	Knoxville, Tenn.
39	203965	Brg.	Annie Laurie	9	6	48.0	14.0	3.0	1906	Wachapreague, Va.
40	30218	Cnl.	Annie Murphy	101	99	96.5	17.6	7.4	1900	Whitehall, N. Y.
41	162512	Cnl.	Annie L. Ward	100	90	93.9	17.7	7.5	1905	do.
42	168033	Brg.	Annie M. Howard	241	241	108.0	22.5	10.5	1920	Athens, N. Y.
43	30303	Brg.	Ansonia	417	403	99.1	30.0	7.8	1903	Brooklyn, N. Y.
44	30098	Brg.	Anthony Hauck	217	217	100.0	21.5	10.2	1898	Jersey City, N. J.
45	163111	Brg.	Anthony O'Boyle	381	381	112.8	28.7	11.0	1907	Kingston, N. Y.
46	01137	Brg.	Antelaim	375	375	163.0	23.5	10.2	1909	Elkton, Md.
47	162742	Brg.	Antelaim	230	230	102.0	32.4	7.7	1906	Port Richmond, N. Y.
48	165038	Brg.	Antrim	456	433	101.2	31.4	8.5	1912	Brooklyn, N. Y.
49	022821	Brg.	Antwerp	421	402	99.0	30.0	7.8	1916	do.
50	161269	Sew.	Apex No. 1	15	15	43.1	13.5	3.0	1907	Anacortes, Wash.
51	163760	Sew.	Apex No. 3	7	7	35.0	10.0	2.7	1909	do.
52	163900	Sew.	Apex No. 4	5	5	33.0	9.2	2.0	1909	do.
53	163901	Sew.	Apex No. 5	5	5	32.0	9.1	2.0	1909	do.
54	161623	Sew.	Apex No. 6	20	20	61.0	15.0	4.1	1911	Bellingham, Wash.
55	161620	Sew.	Apex No. 7	20	20	61.0	15.0	4.1	1911	do.
56	168058	Sew.	Apex No. 8	32	32	59.4	15.0	4.0	1923	Seattle, Wash.
57	165273	Sew.	Apex No. 9	32	32	60.4	16.0	3.9	1913	Anacortes, Wash.
58	165330	Sew.	Apex No. 10	32	32	60.4	16.0	3.9	1913	do.
59	165090	Sew.	Apex No. 11	8	8	31.0	9.8	3.0	1913	do.
60	165377	Sew.	Apex No. 12	5	5	32.0	8.8	2.9	1913	do.
61	165378	Sew.	Apex No. 13	5	5	32.0	8.8	2.9	1913	do.
62	165379	Sew.	Apex No. 14	5	5	32.0	8.8	2.9	1913	do.
63	166768	Sew.	Apex No. 15	12	12	44.5	12.5	2.7	1917	do.
64	166737	Sew.	Apex No. 16	41	44	60.5	20.0	4.3	1917	do.
65	166916	Sew.	Apex No. 17	32	32	60.3	16.0	4.1	1917	do.
66	166917	Sew.	Apex No. 18	32	32	60.3	16.0	4.1	1917	do.
67	166923	Sew.	Apex No. 19	32	32	60.3	16.0	4.1	1917	do.
68	166921	Sew.	Apex No. 20	32	32	60.3	16.0	4.1	1917	do.
69	163414	Brg.	Appleton	432	405	100.0	30.2	7.9	1907	Tottenville, N. Y.
70	31119	Brg.	Appomattox	298	298	150.6	23.7	10.0	1909	Elkton, Md.
71	30252	Brg.	Araby	141	120	80.0	28.2	7.4	1901	Port Richmond, N. Y.
72	163211	Brg.	Areadh	418	418	100.5	32.3	7.7	1925	Kingston, N. Y.
73	30307	Brg.	Archibald McNell, jr.	131	131	116.5	28.0	12.7	1908	Rondout, N. Y.
74	167651	Brg.	Argonne	328	328	109.1	30.4	11.0	1919	New Bern, N. C.

1 Formerly barge (a) Mayor Scully.
 (b) Neptune Line No. 10.
 2 Formerly barge (a) Steve Scully.
 (b) Neptune Line No. 15.

3 Formerly barge (a) Scully Boys.
 (b) Neptune Line No. 9.
 4 Formerly barge (a) Flubby Duit.
 (b) Neptune Line No. 14.

Unrigged Vessels

621

Line No.	Service	Crew	Name of owner	Home port	Address of owner
1	Frt.	1	W. E. Hedger Co. (N. Y.)	New York, N. Y.	25 Broadway.
2	Frt.	1	do.	do.	Do.
3	Frt.	1	do.	do.	Do.
4	Frt.	1	do.	do.	Do.
5	Frt.	1	New York Central R. R. Co. (N. Y.)	do.	6 Beaver Street.
6	Frt.	1	Frank Patnode	Rouses Point, N. Y.	Champlain, N. Y.
7	Frt.	0	Robinson Fisheries Co. (Wash.)	Seattle, Wash.	Anacortes, Wash.
8	Frt.	0	Booth Fisheries Co. (Del.)	do.	600 Marlon Building.
9	Frt.	1	New York Central R. R. Co. (N. Y.)	New York, N. Y.	6 Beaver Street.
10	Frt.	1	Greiling Engineering Co. (Wis.)	Milwaukee, Wis.	921 McDonald Street, Green Bay, Wis.
11	Frt.	0	Independent Pier Co. (Pa.)	Philadelphia, Pa.	Pier 34, South Wharves.
12	Frt.	1	New York Trap Rock Corporation (N. Y.)	New York, N. Y.	101 Park Avenue.
13	Frt.	1	Red Star Towing & Transportation Co. (W. Va.)	do.	17 Battery Place.
14	Frt.	1	Thomas O'Brien	do.	33 Countess Slip.
15	Tnk.	1	Hearn Oil Co. (Del.)	Wilmington, Del.	Third and Commerce Streets.
16	Frt.	1	Whitehall Development Co. (N. Y.)	Albany, N. Y.	Whitehall, N. Y.
17	Pas.	2	Angola Transfer Co. (La.)	Baton Rouge, La.	Naples, La.
18	Frt.	0	San Juan Fishing & Packing Co. (Wash.)	Seattle, Wash.	Foot Stacey Street.
19	Frt.	0	Rogers Lighterage Co. (N. Y.)	New York, N. Y.	59 Pearl Street.
20	Frt.	1	New York Trap Rock Corporation (N. Y.)	do.	101 Park Avenue.
21	Pas.	1	H. M. Esarey	St. Louis, Mo.	Keensburg, Ill.
22	Frt.	1	Elizabeth Rice	New York, N. Y.	163 Park Avenue.
23	Frt.	1	E. J. Jefferson	Rouses Point, N. Y.	Champlain, N. Y.
24	Frt.	1	Meslek & Meslek (N. J.)	New York, N. Y.	1 Broadway.
25	Frt.	1	Anthony O'Hoyle	do.	16 Bridge Street.
26	Frt.	1	M. & J. Tracy (N. Y.)	do.	1 Broadway.
27	Frt.	2	Anthony O'Hoyle	do.	16 Bridge Street.
28	Frt.	1	Edward G. Murray Lighterage & Transportation Co. (N. Y.)	Albany, N. Y.	Waterford, N. Y.
29	Frt.	1	James T. O'Donnell	New York, N. Y.	41 Whitehall Street.
30	Frt.	1	George L. Hunt	do.	Union Hill, N. J.
31	Frt.	1	Frank Perry	do.	1 Broadway.
32	Frt.	1	Eastern Transportation Co. (Del.)	Wilmington, Del.	Ford Building.
33	Frt.	0	Stewart Henry	New York, N. Y.	143 Liberty Street.
34	Frt.	0	Annetto Island Packing Co. (Wash.)	Seattle, Wash.	South Bellingham, Wash.
35	Frt.	0	Eugene F. Dunlap	do.	La Comer, Wash.
36	Frt.	1	Hartley Scow Co. (N. Y.)	New York, N. Y.	59 Pearl Street.
37	Frt.	1	Thomas Hulger	do.	17 State Street.
38	Fer.	0	E. E. Blair	Chattanooga, Tenn.	Louden, Tenn.
39	Misc.	1	William C. Dean	Crisfield, Md.	Wingate, Md.
40	Frt.	1	Nillo Benjamin Mylott	Albany, N. Y.	Whitehall, N. Y.
41	Frt.	1	William Fitzgerald	New York, N. Y.	Edgewater, N. Y.
42	Frt.	1	Michael J. Howard	Albany, N. Y.	Kingston, N. Y.
43	Frt.	1	New York Central R. R. Co. (N. Y.)	New York, N. Y.	6 Beaver Street.
44	Frt.	1	Harold L. Valentine (N. Y.)	do.	11 Broadway.
45	Frt.	1	M. & J. Tracy (N. Y.)	do.	1 Broadway.
46	Frt.	2	Southern Transportation Co. (N. J.)	Philadelphia, Pa.	Commercial Trust Building.
47	Frt.	2	B. & O. R. R. Co. (Md.)	Baltimore, Md.	Baltimore and Charles Streets.
48	Frt.	1	New York Central R. R. Co. (N. Y.)	New York, N. Y.	6 Beaver Street.
49	Frt.	1	do.	do.	Do.
50	Frt.	0	Apex Fish Co. (Wash.)	Seattle, Wash.	2702 L. C. Smith Building.
51	Frt.	0	do.	do.	Do.
52	Fsh.	0	Pacific American Fisheries (Me.)	Seattle, Wash.	South Bellingham, Wash.
53	Fsh.	0	do.	do.	Do.
54	Fsh.	0	do.	do.	Do.
55	Fsh.	0	do.	do.	Do.
56	Fsh.	0	do.	do.	Do.
57	Fsh.	0	do.	do.	Do.
58	Fsh.	0	do.	do.	Do.
59	Fsh.	0	do.	do.	Do.
60	Fsh.	0	do.	do.	Do.
61	Fsh.	0	do.	do.	Do.
62	Fsh.	0	do.	do.	Do.
63	Fsh.	0	do.	do.	Do.
64	Fsh.	0	do.	do.	Do.
65	Frt.	0	Apex Fish Co. (Wash.)	do.	2702 L. C. Smith Building.
66	Fsh.	0	Pacific American Fisheries (Me.)	do.	South Bellingham, Wash.
67	Fsh.	0	do.	do.	Do.
68	Fsh.	0	do.	do.	Do.
69	Frt.	1	New York Central R. R. Co. (N. Y.)	New York, N. Y.	6 Beaver Street.
70	Frt.	1	Southern Transportation Co. (N. J.)	Philadelphia, Pa.	Commercial Trust Building.
71	Frt.	2	B. & O. R. R. Co. (Md.)	Baltimore, Md.	Baltimore and Charles Streets.
72	Frt.	1	New York Central R. R. Co.	New York, N. Y.	6 Beaver Street.
73	Frt.	1	James McWilliams Blue Line (N. J.)	do.	1 Broadway.
74	Frt.	1	New Berno Navigation Co. (Del.)	do.	143 Liberty Street.

† Formerly barge Villanova.

‡ Formerly barge Confidence.

Unrigged Vessels

Line No.	Official No.	Rtg	Name of vessel	Tonnage		Register dimensions			When built	Where built
				Gross	Net	Length	Breadth	Depth		
1	162856	Hrg.	ARISTO No. 3.....	147	143	<i>Fct</i> 91.0	<i>Fct</i> 30.0	<i>Fct</i> 8.8	1927	Seattle, Wash.....
2	53305	Hrg.	Arizona.....	129	129	76.0	30.3	7.0	1900	Perth Amboy, N. J.....
3	162850	Hrg.	Arizona.....	380	390	161.6	38.6	7.1	1906	Winslow, Wash.....
4	163458	Hrg.	Arizona.....	245	245	95.3	34.1	9.0	1913	Brooklyn, N. Y.....
5	163729	Hrg.	Ark.....	17	17	40.0	13.5	3.1	1903	Seattle, Wash.....
6	163157	Hrg.	Ark.....	53	53	60.7	21.0	4.5	1900	Alexandria Bay, N. Y.....
7	163940	Hrg.	Arminda.....	401	494	116.0	29.6	13.6	1924	Kingston, N. Y.....
8	162947	Hrg.	Armour.....	10	10	67.5	11.6	2.0	1925	Peakland, Tenn.....
9	167130	Sew.	Arnold No. 1.....	30	30	40.6	14.0	3.6	1917	Seattle, Wash.....
10	164021	Hrg.	Arthur II.....	331	331	109.0	28.4	11.3	1910	Perth Amboy, N. J.....
11	162093	Hrg.	Arthur & Mildred.....	357	357	111.3	27.3	11.5	1903	Rondout, N. Y.....
12	163248	Hrg.	Arthur Rust.....	360	360	120.8	37.0	10.0	1907	Winslow, Wash.....
13	169163	Hrg.	ARTHUR H. MERRY.....	721	712	200.2	36.0	10.2	1910	PHitsburgh, Pa.....
14	167575	Hrg.	Arthur J. Littlejohn.....	451	444	112.0	29.0	13.6	1919	Athens, N. Y.....
15	166103	Hrg.	Arthur L. Huber.....	420	420	114.1	28.6	12.5	1916	Kingston, N. Y.....
16	168950	Hrg.	Arthur R. Fallon.....	465	465	103.0	30.7	13.7	1922	do.....
17	168229	Cnl.	Arthur M. Knight.....	145	145	96.9	17.6	8.0	1909	Tonawanda, N. Y.....
18	167494	Hrg.	Asenath.....	301	301	112.2	33.7	8.8	1899	Brooklyn, N. Y.....
19	30219	Hrg.	Ash.....	141	141	99.0	24.0	7.3	1900	Portsmouth, Va.....
20	168531	Hrg.	Ashland.....	481	481	100.0	32.3	8.8	1922	Brooklyn, N. Y.....
21	169619	Hrg.	Ash Lighter No. 58.....	463	463	135.2	36.2	10.3	1918	Norfolk, Va.....
22	167722	Sew.	ASTORE.....	217	247	95.0	27.5	11.5	1914	Newport News, Va.....
23	163469	Hrg.	Atlanta.....	172	172	82.6	30.4	7.9	1907	Kingston, N. Y.....
24	166876	Hrg.	Atlanta City.....	224	180	100.6	30.0	7.5	do.....	do.....
25	162090	Hrg.	Atlas.....	392	392	170.1	23.8	11.0	1920	Elkton, Md.....
26	164660	Sew.	Atlas.....	209	209	100.0	41.1	0.0	1904	New London, Conn.....
27	162422	Cnl.	Amroy E. Meyer.....	104	98	96.4	17.4	8.0	1905	Whitehall, N. Y.....
28	166587	Hrg.	AUBURN.....	525	525	100.2	32.3	9.0	1926	East Boston, Mass.....
29	163467	Hrg.	Augusta.....	191	191	85.0	30.0	8.5	1907	Kingston, N. Y.....
30	169000	Hrg.	Augusta R.....	303	303	111.8	33.0	9.3	1914	Rondout, N. Y.....
31	169580	Hrg.	Augustine O'Connor.....	417	417	112.0	29.0	13.1	1916	do.....
32	161682	Cnl.	Augustus Regner.....	106	99	96.0	17.5	7.8	1911	do.....
33	168105	Sew.	Auk Harbor No. 1.....	20	20	44.0	17.7	3.3	1919	Auk Harbor, Alaska.....
34	168100	Sew.	Auk Harbor No. 2.....	28	28	51.0	16.0	4.0	1919	do.....
35	165183	Hrg.	Austla.....	175	175	86.0	30.3	7.3	1913	Brooklyn, N. Y.....
36	169466	Hrg.	Austlin.....	245	245	95.5	31.3	8.3	1916	Rondout, N. Y.....
37	166391	Cnl.	Austin L. Tucker.....	111	105	95.8	17.5	7.8	1916	do.....
38	169614	Hrg.	Avantl.....	19	19	45.0	14.0	4.5	1926	San Francisco, Calif.....
39	163027	Sew.	AWICK.....	261	261	95.0	27.4	11.5	1914	Newport News, Va.....
40	163194	Sew.	Azalea.....	6	0	28.6	0.8	2.7	1921	Anacortes, Wash.....
41	164915	Sew.	B 1 (steel).....	433	433	116.0	32.2	11.6	1906	Buffalo, N. Y.....
42	166981	Sew.	B 1.....	206	206	100.2	29.6	7.7	1917	Baltimore, Md.....
43	164910	Sew.	B 2 (steel).....	483	483	116.6	32.2	11.6	1906	Buffalo, N. Y.....
44	166706	Sew.	B 2.....	206	206	100.0	29.6	7.7	1917	Baltimore, Md.....
45	169035	Sew.	B 2.....	48	48	80.5	10.2	4.2	1924	Bethel, Alaska.....
46	166729	Sew.	B 3.....	211	200	100.0	29.6	7.7	1917	Baltimore, Md.....
47	166803	Sew.	B 4.....	211	200	100.0	29.6	7.7	1917	do.....
48	167566	Sew.	B 5.....	224	224	100.3	29.8	8.5	1919	do.....
49	167839	Sew.	B 6.....	228	223	100.6	30.0	8.0	1919	do.....
50	168981	Sew.	B-9 (steel).....	641	641	151.4	37.0	12.4	1913	Welland, Ontario.....
51	31711	Sew.	B, B.....	24	24	51.4	16.0	3.8	1902	Whitcomb, Wash.....
52	31599	Sew.	B, No. 5.....	63	63	65.0	20.0	7.0	1882	Sault Ste. Marie, Mich.....
53	31612	Sew.	B, No. 20.....	107	107	115.7	24.0	8.1	1899	do.....
54	165110	Sew.	B, C, Co. 3.....	12	12	36.0	16.0	2.8	1913	Seattle, Wash.....
55	165420	Sew.	B, C, Co. 4.....	12	12	36.0	16.0	2.8	1913	do.....
56	168989	Sew.	B, C, Co. No. 10.....	30	30	56.2	15.8	4.1	1921	Bellingham, Wash.....
57	169691	Sew.	B, E, No. 1.....	40	46	60.1	18.0	5.0	1927	Port Blakely, Wash.....
58	169695	Sew.	B, E, No. 2.....	46	46	60.1	18.0	5.0	1927	do.....
59	169696	Sew.	B, E, No. 3.....	46	40	60.0	18.0	5.0	1927	do.....
60	170016	Sew.	B, E, No. 4.....	45	45	59.4	18.0	5.1	1928	Seattle, Wash.....
61	170917	Sew.	B, E, No. 5.....	45	45	59.4	18.0	5.1	1928	do.....
62	170018	Sew.	B, E, No. 6.....	45	45	59.4	18.0	5.1	1928	do.....
63	31599	Sew.	B, C, Co. No. 46.....	291	291	121.4	32.2	8.7	1896	Hoboken, N. J.....
64	31567	Sew.	B, C, Co. No. 47.....	322	322	120.6	32.0	9.4	1890	do.....
65	31574	Hrg.	B, C, Co. No. 48.....	213	213	101.5	30.3	7.8	1897	Brooklyn, N. Y.....
66	164702	Sew.	B, O, Co. No. 1.....	6	6	36.5	9.2	3.0	1907	Olympia, Wash.....
67	164703	Sew.	B, O, Co. No. 2.....	6	6	36.5	9.2	3.0	1910	do.....
68	169105	Hrg.	B, T, Co. No. 1.....	15	15	60.0	15.0	2.6	1925	Wrangell, Alaska.....
69	166034	Sew.	H, P, Co. No. 1.....	20	20	51.0	15.9	4.1	1915	Bellingham, Wash.....
70	166382	Sew.	H, P, Co. No. 1.....	21	21	47.8	16.0	3.8	1916	Ketchikan, Alaska.....
71	167691	Sew.	H, P, Co. No. 2.....	23	23	49.0	16.0	3.0	1919	do.....
72	168851	Sew.	H, D, L, M, No. 1.....	680	680	110.2	32.1	9.6	1923	Bellingham, Wash.....
73	166230	Sew.	H, S, P, Co. No. 1.....	18	18	36.6	20.0	2.9	1916	Seattle, Wash.....
74	166231	Sew.	H, S, P, Co. No. 2.....	12	12	37.9	14.0	2.9	1916	do.....
75	169371	Hrg.	H, Y, 2.....	203	203	84.0	31.0	6.1	do.....	Unknown.....

1 Formerly barge Old Dominion.

2 Formerly barge Blus.

Unrigged Vessels

Line No.	Service	Crew	Name of owner	Home port	Address of owner
1	Tnk.	2	Union Oil Co. of California (Calif.)	Los Angeles, Calif.	Union Oil Building.
2	Frt.	1	Metropolitan Securities Corporation (Del.)	New York, N. Y.	17 Battery Place.
3	Frt.	1	American Yukon Navigation Co. (W. Va.)	Engle, Alaska	Skagway, Alaska.
4	Frt.	1	Southern Pacific Co. (Ky.)	New York, N. Y.	Pier 49, North River.
5	Msc.	1	William Lynch	Ketchikan, Alaska	
6	Frt.	0	Brockville & Morristown Transportation Co.	Ogdonsburg, N. Y.	Morristown, N. Y.
7	Frt.	1	W. E. Hedger Co. (N. Y.)	New York, N. Y.	25 Broadway.
8	Frt.	1	Mrs. S. J. Hornsby	Chattanooga, Tenn.	Peakland, Tenn.
9	Msc.	0	Henry Finch, Jr.	Seattle, Wash.	P. O. Box 74.
10	Frt.	1	Thomas F. Reddy	New York, N. Y.	1 Broadway.
11	Frt.	1	John Hillebrant	do.	Connelly, N. Y.
12	Frt.	0	Drummond Lighterage Co. (Wash.)	Seattle, Wash.	Colman Building.
13	Tnk.	1	Dranac Distributing Corporation (N. Y.)	New York, N. Y.	143 Liberty Street.
14	Frt.	1	Richard Lenahan	Albany, N. Y.	Albans, N. Y.
15	Frt.	0	Arthur J. Haber	New York, N. Y.	Care R. J. Foster, 11 Broadway.
16	Frt.	1	James T. O'Donnell	do.	44 Whitehall Street.
17	Frt.	1	Lako Champlain Transportation Co. (N. Y.)	Albany, N. Y.	Whitehall, N. Y.
18	Frt.	1	New York Trap Rock Corporation (N. Y.)	New York, N. Y.	101 Park Avenue.
19	Lgt.	1	Nichols Bros. (Va.)	Norfolk, Va.	Bank of Commerce Building.
20	Frt.	1	New York Central R. R. Co. (N. Y.)	New York, N. Y.	6 Beaver Street.
21	Frt.	1	Lizzlo Seely	do.	3569 Broadway.
22	Frt.	1	Dunbar & Sullivan Dredging Co. (N. Y.)	Buffalo, N. Y.	Eric County Bank Building.
23	Frt.	1	Clyde Steamship Co. (Me.)	New York, N. Y.	Pier 36, North River.
24	Drg.	20	Standard Dredging Co. (N. J.)	do.	2701 Woolworth Building.
25	Frt.	1	Southern Transportation Co. (N. J.)	Philadelphia, Pa.	Commercial Trust Building.
26	Frt.	1	Thames Towboat Co. (Conn.)	New London, Conn.	Bank Street.
27	Frt.	1	Frank Lafountain	Rouses Point, N. Y.	Champlain, N. Y.
28	Frt.	1	New York Central R. R. Co. (N. Y.)	New York, N. Y.	6 Beaver Street.
29	Frt.	1	Clyde Steamship Co. (Me.)	do.	Pier 36, North River.
30	Frt.	0	Jacob Rice & Sons	do.	Kingston, N. Y.
31	Frt.	1	John V. O'Connor	Albany, N. Y.	Do.
32	Frt.	1	Napoleon Suprenant	New York, N. Y.	11 Moore Street.
33	Fsh.	0	Sebastian Stuart Fish Co. (Wash.)	Juneau, Alaska	Ytee, Alaska.
34	Fsh.	0	do.	do.	Do.
35	Frt.	1	Mullory Steamship Co. (Me.)	New York, N. Y.	Pier 36, North River.
36	Frt.	1	Southern Pacific Co. (Ky.)	do.	Pier 49, North River.
37	Frt.	1	Arthur A. Senecal	do.	24 State Street.
38	Fsh.	0	Gaetano Venturiglia	San Francisco, Calif.	Oakland, Calif.
39	Frt.	2	Dunbar & Sullivan Dredging Co. (N. Y.)	Buffalo, N. Y.	Eric County Bank Building.
40	Frt.	0	Robinson Packing Corporation (Wash.)	Seattle, Wash.	Anacortes, Wash.
41	Frt.	1	Dunbar & Sullivan Dredging Co. (N. Y.)	Buffalo, N. Y.	Eric County Bank Building.
42	Frt.	1	Consolidated Gas, Electric Light & Power Co. (Md.)	Baltimore, Md.	Lexington Building
43	Frt.	1	Dunbar & Sullivan Dredging Co. (N. Y.)	Buffalo, N. Y.	Eric County Bank Building.
44	Frt.	1	Consolidated Gas, Electric Light & Power Co. (Md.)	Baltimore, Md.	Lexington Building.
45	Frt.	0	Alaska Rivers Navigation Co.	Seward, Alaska	McGrath, Alaska.
46	Frt.	1	Consolidated Gas, Electric Light & Power Co. (Md.)	Baltimore, Md.	Lexington Building.
47	Frt.	1	do.	do.	Do.
48	Frt.	1	do.	do.	Do.
49	Frt.	1	do.	do.	Do.
50	Frt.	1	Dunbar & Sullivan Dredging Co. (N. Y.)	Buffalo, N. Y.	Eric County Bank Building.
51	Fsh.	0	Anna B. Kearsley	Juneau, Alaska	
52	Frt.	0	Robert W. Lund	Grand Haven, Mich.	Care J. B. Lands Sons.
53	Frt.	0	Zenith Dredge Co. (Miss.)	Buffalo, N. Y.	303 Olmcoe Building.
54	Frt.	0	Sea Products Co. (Wash.)	Seattle, Wash.	Railway Exchange Building.
55	Frt.	0	do.	do.	Do.
56	Frt.	0	Bellingham Canning Co. (Wash.)	do.	Bellingham, Wash.
57	Fsh.	0	Booth Fisheries Co. (Del.)	do.	Marlon Building.
58	Fsh.	0	do.	do.	Do.
59	Fsh.	0	do.	do.	Do.
60	Fsh.	0	do.	do.	Do.
61	Fsh.	0	do.	do.	Do.
62	Fsh.	0	do.	do.	Do.
63	Frt.	1	Bouker Contracting Co. (N. J.)	New York, N. Y.	17 State Street.
64	Frt.	1	do.	do.	Do.
65	Frt.	1	do.	do.	Do.
66	Frt.	0	J. J. Brenner Oyster Co. (Wash.)	Tacoma, Wash.	Olympia, Wash.
67	Frt.	0	do.	do.	Do.
68	Frt.	1	S. C. Barrington	Wrangell, Alaska	
69	Fsh.	0	Whitworth Fisheries (Wash.)	Seattle, Wash.	Pioneer Building.
70	Fsh.	0	Beege Packing Co. (Alaska)	Ketchikan, Alaska	
71	Fsh.	1	do.	do.	
72	Frt.	0	Boedel Donovan Lumber Mills (Me.)	Seattle, Wash.	Bellingham, Wash.
73	Fsh.	0	Berlog Sea Packing Co. (Wash.)	do.	
74	Fsh.	0	do.	do.	
75	Frt.	1	Barclay Finance Corporation (N. Y.)	New York, N. Y.	2 Rector Street.

‡ Formerly U. S. Navy Ash Lighter No. 88.

† Formerly bargo M. T. & T, Co. No. 1.

Unrigged Vessels

Line No.	Official No.	Rig	Name of vessel	Tonnage		Register dimensions			When built	Where built
				Gross	Net	Length	Breadth	Depth		
1	169373	Brg.	H. Y. 5.	126	126	136.6	35.8	9.9		Unknown
2	169374	Brg.	H. Y. 7.	407	407	100.3	28.3	7.5		do.
3	169375	Brg.	H. Y. 9.	456	456	130.0	35.5	11.0	1915	Newport News, Va.
4	169376	Brg.	H. Y. 10.	78	78	64.4	26.4	4.5		Unknown
5	169140	Sew.	H. & M.	9	9	33.0	12.0	3.2	1924	Seattle, Wash.
6	166815	Sew.	H. & A. No. 1.	79	79	70.7	23.9	5.5	1911	Seattle, Wash.
7	168961	Brg.	H. & B. No. 5.	236	236	100.0	21.3	11.1	1924	Brooklyn, N. Y.
8	169013	Brg.	H. & B. No. 6.	229	229	99.7	21.4	10.9	1924	do.
9	31717	Sew.	H. and O. No. 1.	30	30	60.0	15.0	4.0	1902	Anacortes, Wash.
10	31718	Sew.	H. and O. No. 2.	30	30	60.0	15.0	4.0	1902	do.
11	169332	Cnl.	H. & B. No. 7.	235	235	99.7	21.7	11.0	1924	Brooklyn, N. Y.
12	169333	Cnl.	H. & B. No. 8.	235	235	99.7	21.7	11.0	1924	do.
13	169323	Cnl.	H. & B. No. 9.	235	235	99.7	21.7	11.0	1925	do.
14	169166	Cnl.	H. & B. No. 10.	235	235	99.7	21.7	11.0	1926	do.
15	169632	Cnl.	H. & B. No. 13.	235	235	99.7	21.7	11.0	1927	Port Blakely, Wash.
16	169633	Cnl.	H. & B. No. 14.	235	235	99.7	21.7	11.0	1927	do.
17	168919	Sew.	H. T. and B. Co. No. 1.	812	812	110.4	35.8	10.2	1924	Bellingham, Wash.
18	168988	Sew.	H. T. and B. Co. No. 2.	812	812	110.4	35.8	10.2	1921	do.
19	168965	Sew.	H. T. and B. Co. No. 6.	37	37	55.6	20.1	3.1	1914	Brenerton, Wash.
20	163510	Brg.	H. Redican.	372	372	109.3	28.4	11.7	1907	Kingston, N. Y.
21	162514	Brg.	H. West.	122	122	100.0	24.1	5.0	1905	Buffalo, N. Y.
22	167377	Brg.	H. A. Murray.	253	246	106.0	22.5	11.1	1918	Cohoes, N. Y.
23	164419	Cnl.	B. J. and R. E. Hanley.	106	99	96.0	17.5	7.8	1911	Rondout, N. Y.
24	168865	Sew.	Baby.	6	6	21.5	12.0	2.5	1922	Dewatto, Wash.
25	163453	Brg.	Baby Blue.	463	463	115.5	30.4	12.3	1907	South Rondout, N. Y.
26	31732	Brg.	Bacon.	410	392	99.8	30.0	7.8	1903	Brooklyn, N. Y.
27	164259	Sew.	Badger.	11	11	41.4	12.0	3.0	1910	Chandra, Alaska
28	169230	Brg.	Bagnell Ferry.	14	14	68.8	12.0	2.2	1925	Bagnell, Mo.
29	168757	Sew.	Ballard Marino Ry. (Inc.) No. 1.	38	38	49.9	20.0	4.8	1911	Seattle, Wash.
30	31723	Brg.	Baltimore.	369	369	168.0	23.8	10.8	1900	Elkton, Md.
31	162482	Brg.	Bauner.	193	193	101.6	24.0	10.6	1902	Rondout, N. Y.
32	169785	Brg.	Barbara.	320	320	112.0	31.1	9.2	1927	Newburgh, N. Y.
33	169037	Brg.	Barbara Leo.	5	5	47.0	10.7	1.3	1923	Dayton, Tenn.
34	169110	Brg.	Barclay.	461	461	111.5	48.1	7.7	1908	Unknown
35	107650	Brg.	Barge 19.	238	238	104.0	34.0	7.5	1909	Clyde, N. Y.
36	31691	Sew.	Barge No. 1.	91	91	70.8	25.5	5.4	1901	Seattle, Wash.
37	169274	Brg.	BAUGE No. 1.	670	470	131.0	41.0	9.0	1923	Honolulu, Hawaii
38	31690	Sew.	Barge No. 2.	250	250	70.1	25.5	6.4	1901	Seattle, Wash.
39	169275	Brg.	BAUGE No. 2.	470	470	131.0	41.0	9.0	1925	Honolulu, Hawaii
40	31695	Sew.	Barge No. 3.	225	225	80.0	25.3	6.7	1901	Seattle, Wash.
41	31699	Sew.	Barge No. 4.	91	91	79.8	25.5	5.4	1901	do.
42	31701	Sew.	Barge No. 5.	65	65	61.8	22.1	5.4	1901	do.
43	169239	Brg.	Barge No. 5.	89	89	80.0	40.0	3.3	1925	Paducah, Ky.
44	168881	Brg.	Barge No. 41.	281	281	110.0	37.8	7.5	1921	Los Angeles, Calif.
45	167578	Brg.	Barnegat.	914	888	214.4	32.0	14.3	1919	Elkton, Md.
46	165433	Brg.	Barnes.	451	427	96.2	31.1	8.3	1913	Mariners Harbor, N. Y.
47	163418	Brg.	Bartley Bros.	203	203	69.6	30.2	7.7	1901	Brooklyn, N. Y.
48	166745	Brg.	Barlow.	148	148	85.4	29.7	6.6	1913	Rondout, N. Y.
49	169538	Drg.	Barwise.	131	131	80.5	30.2	6.0	1925	Tampa, Fla.
50	169663	Brg.	Baxter.	102	102	82.7	18.0	7.7		Unknown
51	168947	Brg.	Bay Ferry.	8	8	52.8	11.1	1.7	1923	Augusta, Ark.
52	168922	Brg.	Bay Ferry.	9	9	60.2	19.8	2.0	1922	Parkin, Ark.
53	197925	Brg.	Beacon.	373	373	115.2	34.2	11.7	1920	Brooklyn, N. Y.
54	168123	Brg.	BEACON BARGE No. 2.	504	504	145.0	36.1	10.6	1921	Newburgh, N. Y.
55	31593	Brg.	Bear.	289	289	113.8	32.5	7.1	1893	Dutch Harbor, Alaska
56	168456	Sew.	Beatrice.	279	279	100.2	40.1	8.4	1922	Everett, Wash.
57	168508	Brg.	BEATYVILLE.	294	294	110.0	35.1	6.5	1922	Pittsburgh, Pa.
58	163090	Sew.	Beaulieu No. 4.	348	348	120.0	20.0	6.0	1903	Detroit, Mich.
59	163941	Sew.	Beaulieu No. 6.	709	709	143.0	34.0	8.0	1907	do.
60	166281	Brg.	BEAUCHIE No. 7.	639	639	143.0	32.0	6.4	1915	Ecorse, Mich.
61	167810	Sew.	Beauchie No. 1.	31	31	61.2	15.0	3.9	1920	Bellingham, Wash.
62	163973	Brg.	Beaufort.	445	445	100.8	23.8	11.0	1909	Elkton, Md.
63	165142	Brg.	Beaumont.	157	157	80.4	30.0	6.9	1913	Kingston, N. Y.
64	166157	Brg.	Beaumont.	245	245	95.5	34.3	8.3	1916	Rondout, N. Y.
65	162437	Brg.	Beaver.	416	416	101.0	39.5	7.6	1905	Winslow, Wash.
66	168283	Brg.	BEAVER.	351	343	135.0	34.0	8.8	1903	Cheston, Pa.
67	31733	Brg.	Bedford.	416	392	93.6	30.0	7.8	1903	Brooklyn, N. Y.
68	167328	Brg.	Bedouin.	431	431	112.0	29.0	12.0	1917	South Rondout, N. Y.
69	168932	Sew.	Beede Packing Co. No. 3.	34	34	61.2	15.8	4.2	1924	Bellingham, Wash.
70	169174	Sew.	Beede Packing Co. No. 4.	33	33	61.2	15.8	4.2	1925	do.
71	31668	Sew.	Bee No. 2.	21	21	50.0	16.2	3.5	1900	Anacortes, Wash.
72	31672	Sew.	Bee No. 4.	21	21	50.0	15.9	3.9	1900	do.

1 Formerly brg. Beacon Barge No. 1 Boston.

Unrigged Vessels

625

Line No.	Service	Crew	Name of owner	Home port	Address of owner
1	Frt.	1	Standard Dredging Co. (N. J.)	New York, N. Y.	233 Broadway.
2	Frt.	1	do.	do.	Do.
3	Frt.	1	do.	do.	Do.
4	Frt.	1	do.	do.	Do.
5	Frt.	1	Jack Balne	Port Angeles, Wash.	113 East Front Street.
6	Frt.	0	Anderson Tow Boat Co. (Wash.)	Seattle, Wash.	2501 Northlake Avenue.
7	Frt.	1	Brooklyn & Buffalo Navigation Corporation (N. Y.)	New York, N. Y.	44 Whitehall Street.
8	Frt.	1	do.	do.	Do.
9	Frt.	0	Northern Fisheries Co. (Ill.)	Port Townsend, Wash.	Bellingham, Wash.
10	Frt.	0	do.	do.	Do.
11	Frt.	1	Brooklyn & Buffalo Navigation Corporation (N. Y.)	New York, N. Y.	44 Whitehall Street.
12	Frt.	1	do.	do.	Do.
13	Frt.	1	Ira S. Bushey & Sons	do.	Foot Court Street.
14	Frt.	1	Brooklyn & Buffalo Navigation Corporation (N. Y.)	do.	41 Whitehall Street.
15	Frt.	1	Booth Fisheries Co. (Del.)	Seattle, Wash.	Marlon Building.
16	Frt.	1	do.	do.	Do.
17	Frt.	0	Bellingham Tug & Barge Co. (Wash.)	do.	1214 Cornwell Avenue.
18	Frt.	0	do.	do.	Do.
19	Frt.	0	Martin Befner	do.	Bremerton, Wash.
20	Frt.	1	James McWilliams Blue Line (N. J.)	New York, N. Y.	1 Broadway.
21	Frt.	0	Carl Sehwekkart	Detroit, Mich.	1423 St. Clair Street.
22	Frt.	1	Edward G. Murray Lighterage & Transportation Co. (N. Y.)	Albany, N. Y.	Waterford, N. Y.
23	Frt.	1	Frank Patnode	Rouses Point, N. Y.	Champlain, N. Y.
24	Frt.	0	Geo. W. Jameson	Seattle, Wash.	Brlinnon, Wash.
25	Frt.	1	James McWilliams Blue Line (N. J.)	New York, N. Y.	1 Broadway.
26	Frt.	1	New York Central R. R. Co. (N. Y.)	do.	6 Beaver Street.
27	Frt.	0	Booth Fisheries Co. (Del.)	Seattle, Wash.	600 Marlon Building.
28	Pas.	1	H. P. Howser	St. Louis, Mo.	Hagnell, Mo.
29	Frt.	0	A. Falservice	Seattle, Wash.	Clellam, Wash.
30	Frt.	2	Eastern Transportation Co. (Del.)	Wilmington, Del.	Ford Building.
31	Frt.	1	Wittenberg Coal Co. (N. Y.)	New York, N. Y.	41 Broadway.
32	Frt.	1	New York Trap Rock Corp. (N. Y.)	do.	250 Park Avenue.
33	Fer.	1	C. V. Fouts	Chattanooga, Tenn.	Hamilton National Bank Building.
34	Frt.	1	Standard Dredging Co. (N. J.)	New York, N. Y.	233 Broadway.
35	Frt.	1	M. J. Dady Engineering & Contracting Co. (N. Y.)	do.	367 Fulton Street (H.).
36	Frt.	0	Chas. Cornell	Seattle, Wash.	Harper, Wash.
37	Frt.	0	Libby, McNeill & Libby (Me.)	Honolulu, Hawaii	Waikamila Road.
38	Frt.	0	Foster Rogers Milling Co. (Wash.)	Seattle, Wash.	Aretic Building.
39	Frt.	0	Libby, McNeill & Libby (Me.)	Honolulu, Hawaii	Waikamila Road.
40	Fsh.	0	Sunny Point Packing Co. (Wash.)	do.	do.
41	Frt.	0	Charles Cornell	Seattle, Wash.	Harper, Wash.
42	Fsh.	0	M. B. Dahl	Juneau, Alaska	Petersburg, Alaska.
43	Fer.	2	Divis Bee Line Ferry Co. (Ky.)	Louisville, Ky.	Henderson, Ky.
44	Frt.	1	Star & Crescent Boat Co. (Calif.)	San Diego, Calif.	Foot Broadway.
45	Frt.	1	Southern Transportation Co. (N. J.)	Philadelphia, Pa.	Commercial Trust Building.
46	Frt.	1	New York Central R. R. Co. (N. Y.)	New York, N. Y.	6 Beaver Street.
47	Frt.	1	Hartley Scow Co. (N. Y.)	do.	60 Pearl Street.
48	Frt.	1	Clyde Steamship Co. (Me.)	do.	Pier 30, North River.
49	Drg.	5	Renwick B. Knox	Duluth, Minn.	205 Exchange Building.
50	Frt.	1	Baxter Wrecking Corporation (Del.)	New York, N. Y.	15 Park Row.
51	Pas.	1	T. P. Grayson	Memphis, Tenn.	Augusta, Ark.
52	Fer.	1	R. Block	do.	Wynne, Ark.
53	Frt.	1	Ira S. Bushey & Sons (N. Y.)	New York, N. Y.	Foot Court Street (B).
54	Tnk.	2	National Bank of Commerce (trustees)	Boston, Mass.	do.
55	Frt.	0	American Yukon Navigation Co. (W. Va.)	Eagle, Alaska	Skagway, Alaska.
56	Frt.	0	Weyerhaeuser Timber Co. (Wash.)	Tacoma, Wash.	do.
57	Tnk.	0	Inland Waterways Co. (Del.)	Louisville, Ky.	122 South Fifth Street.
58	Frt.	0	Beaublein Ice & Coal Co. (Mich.)	Detroit, Mich.	4205 West Jefferson Avenue.
59	Frt.	0	McHullo Marshall Co. (Pa.)	do.	Book Building.
60	Frt.	0	Beaublein Ice & Coal Co. (Mich.)	do.	4205 West Jefferson Avenue.
61	Fsh.	0	Beaublein Packing Co. (Oreg.)	Portland, Oreg.	180 Burnside Street.
62	Frt.	1	Southern Transportation Co. (N. J.)	Philadelphia, Pa.	Commercial Trust Building.
63	Frt.	1	Mallory Steamship Co. (Mo.)	New York, N. Y.	Pier 30, North River.
64	Frt.	1	Southern Pacific Co. (Ky.)	do.	Pier 40, North River.
65	Frt.	1	American Yukon Navigation Co. (W. Va.)	Eagle, Alaska	Skagway, Alaska.
66	Tnk.	2	Gulf Refining Co. (Tex.)	Port Arthur, Tex.	West Port Arthur, Tex.
67	Frt.	1	New York Central R. R. Co. (N. Y.)	New York, N. Y.	6 Beaver Street.
68	Frt.	0	William A. Golden (N. Y.)	do.	110 Washington Street.
69	Fsh.	0	Deegle Packing Co. (Alaska)	do.	do.
70	Frt.	0	do.	do.	do.
71	Frt.	0	Kenzo Kunimatsu	Seattle, Wash.	Beach, Wash.
72	Fsh.	0	Pacific American Fisheries (Mo.)	Port Townsend, Wash.	South Bellingham, Wash.

Unrigged Vessels

Line No.	Official No.	Rtg	Name of vessel	Tonnage		Register dimensions			When built	Where built
				Gross	Net	Length	Breadth	Depth		
1	166552	Brg.	Dellatre	311	311	<i>Feet</i> 79.7	<i>Feet</i> 28.4	<i>Feet</i> 7.2	1910	Brooklyn, N. Y.
2	166551	Brg.	Della F. Mesick	441	441	112.3	28.4	13.4	1916	South Rondout, N. Y.
3	169211	Sew.	Bellingham Canning Co. No. 11	26	26	51.1	14.0	4.1	1925	Bellingham, Wash.
4	169255	Sew.	Bellingham Canning Co. No. 12	26	26	51.1	14.0	4.1	1925	do.
5	169716	Brg.	Bellport	265	265	100.0	34.0	8.8	1917	Elizabethport, N. J.
6	169351	Brg.	Belmont	15	15	52.5	14.0	2.5	1922	Creston, W. Va.
7	160203	Brg.	Belton	146	140	85.0	30.1	6.0	1913	Rondout, N. Y.
8	165128	Brg.	Beneta	232	225	95.2	34.3	8.2	1913	Brooklyn, N. Y.
9	163524	Cnl.	Benj. H. Bascom	121	115	97.0	17.8	9.0	1908	Whitehall, N. Y.
10	169365	Brg.	Bennetts Ferry	7	7	60.0	13.0	1.0	1925	Celma, Tenn.
11	163873	Brg.	Bergen	212	187	100.1	23.1	9.7	1909	Tottenville, N. Y.
12	168137	Brg.	Bergen	230	230	112.5	22.3	8.1	1889	Catskill, N. Y.
13	169059	Brg.	Bernard J. Hanley	282	282	107.7	23.2	11.9	1924	Kingston, N. Y.
14	166183	Brg.	Bernice W. Shaw	485	451	199.4	24.9	10.9	1916	Elkton, Md.
15	169041	Sew.	Berry No. 1	87	87	72.0	26.0	6.0	1924	Kodlak, Alaska
16	167150	Brg.	Bertha	339	339	89.7	29.8	6.2	1917	Norfolk, Va.
17	162690	Brg.	Bossemer	151	104	80.0	28.0	8.0	1906	Baltimore, Md.
18	166612	Brg.	Bessie	300	300	109.8	33.4	9.2	1899	Brooklyn, N. Y.
19	167976	Brg.	Bessie	8	8	40.0	10.3	2.4		Grafton, Ill.
20	168219	Cnl.	Bessie	125	125	95.0	17.5	7.7	1921	Cohoes, N. Y.
21	165617	Brg.	Bessie Fahy	415	415	110.9	29.2	12.5	1912	South Rondout, N. Y.
22	31590	Sew.	Betsy	7	7	33.5	11.3	3.1	1896	Anacortes, Wash.
23	215660	Brg.	Betsy Ross	1,581	1,557	242.8	44.8	19.0	1917	Tacoma, Wash.
24	167045	Brg.	Betty	512	512	115.0	31.0	14.2	1920	South Rondout, N. Y.
25	168231	Brg.	Betty	246	240	108.0	23.0	10.5	1921	Whitehall, N. Y.
26	31562	Brg.	Betty D.	237	237	101.3	21.8	10.2	1891	South Rondout, N. Y.
27	169396	Brg.	Betty Hedger	460	460	113.2	30.1	12.7	1925	Kingston, N. Y.
28	167201	Brg.	Betty E. Egan	240	228	107.0	22.5	10.5	1918	do.
29	168247	Cnl.	Bethlah	125	125	95.0	17.5	7.7	1921	Cohoes, N. Y.
30	31724	Sew.	Big Sandy	185	185	90.0	33.3	7.2	1902	Port Blakely, Wash.
31	31623	Sew.	Bill	13	13	44.6	15.5	2.7	1899	Anacortes, Wash.
32	162298	Sew.	Bill	10	10	35.5	12.5	3.3	1901	Port Townsend, Wash.
33	164136	Sew.	Bill	13	13	60.0	12.4	2.3	1910	Seattle, Wash.
34	162052	Sew.	Bill Balley	27	27	47.3	18.5	4.0	1903	Loring, Alaska
35	169531	Brg.	Bill's Bargo	192	192	86.8	29.0	7.7	1923	Unknown
36	167001	Sew.	Billy	23	23	60.0	16.0	3.3	1917	Sulzer, Alaska
37	168000	Brg.	Billy	608	608	125.0	32.2	14.3	1920	South Rondout, N. Y.
38	168910	Brg.	Billy	59	59	97.0	17.0	4.6	1923	Delanco, N. J.
39	168949	Sew.	Billgood	211	211	89.8	33.9	8.0	1924	Seattle, Wash.
40	167783	Sew.	Billtrilo	172	172	80.1	31.9	8.4	1910	Tacoma, Wash.
41	168377	Sew.	Billstrong	206	206	85.2	34.7	8.3	1922	Lakebay, Wash.
42	168161	Sew.	Bill	247	247	90.1	34.4	9.0	1922	do.
43	165032	Sew.	Bingo	14	14	35.0	14.2	3.2	1912	Hoquiam, Wash.
44	162233	Cnl.	Bird S. Coler	103	98	96.5	17.6	7.8	1901	Champlain, N. Y.
45	165570	Brg.	Biscayne	473	473	201.3	23.8	11.0	1914	Elkton, Md.
46	164536	Brg.	Bismarck	431	431	115.0	38.0	10.4	1891	Mobile, Ala.
47	168208	Brg.	Blt.	390	396	107.8	28.4	12.7	1920	Kingston, N. Y.
48	160154	Sew.	Black Bat	9	9	36.5	12.3	2.5	1915	Anacortes, Wash.
49	160518	Sew.	Black Capo	8	8	25.0	13.5	3.0	1926	Seldovia, Alaska
50	31678	Brg.	Black Rock	115	99	75.8	25.0	7.2	1900	Brooklyn, N. Y.
51	169603	Brg.	Blackstone	219	219	102.1	29.4	8.3		Unknown
52	168105	Brg.	Blair	10	10	49.7	12.0	2.2	1922	London, Tenn.
53	31580	Sew.	Blakeley No. 1	255	255	83.1	35.9	7.5	1838	Port Blakely, Wash.
54	31634	Cnl.	Blanche Howard	104	99	96.4	17.6	7.8	1899	Whitehall, N. Y.
55	168702	Brg.	Blanche L. Pestin	175	175	99.3	19.0	9.1	1923	do.
56	169156	Brg.	Blank	205	202	110.0	34.1	6.1	1925	Baltimore, Md.
57	169601	Brg.	Barnystone	281	281	112.5	32.4	8.6		Unknown
58	163220	Brg.	Blauvelt	438	412	100.0	31.7	8.0	1909	Port Richmond, N. Y.
59	220152	Brg.	Blazer	41	41	68.5	18.6	5.7	1920	Hoquiam, Wash.
60	165917	Brg.	Bloomfield	483	483	110.4	32.1	13.5	1913	Perth Amboy, N. J.
61	163571	Brg.	Blue Band	463	463	111.8	30.1	12.5	1907	South Rondout, N. Y.
62	163312	Brg.	Blue Beard	398	398	109.0	29.1	12.0	1907	do.
63	162331	Brg.	Blue Bell	401	401	111.8	28.0	12.7	1901	Rondout, N. Y.
64	162015	Brg.	Blue Bonnett	522	522	129.2	30.0	12.3	1905	do.
65	42853	Brg.	Blue Boy	526	512	135.5	27.4	13.7	1901	Guildersleeve, Conn.
66	59582	Brg.	Blue Cabin	397	384	113.6	27.7	13.0	1901	Perth Amboy, N. J.
67	163788	Brg.	Blue Coat	440	430	110.0	29.0	13.5	1909	South Rondout, N. Y.
68	164282	Brg.	Blue Crest	931	907	160.0	34.2	17.0	1910	Guildersleeve, Conn.
69	165825	Brg.	Blue Diamond	524	524	117.3	31.4	13.6	1914	Kingston, N. Y.
70	163959	Brg.	Blue Feather	608	588	131.0	30.2	15.5	1908	Guildersleeve, Conn.
71	163808	Brg.	Blue Flower	331	331	115.0	28.0	11.9	1909	Perth Amboy, N. J.
72	160167	Brg.	Blue Girl	435	423	112.0	29.0	12.4	1915	South Rondout, N. Y.
73	163017	Brg.	Blue Gown	608	588	131.0	30.2	15.5	1908	Guildersleeve, Conn.
74	166698	Brg.	Blue Grant	507	507	116.8	30.8	13.7	1917	Kingston, N. Y.
75	169035	Brg.	Blue Heron	553	553	114.4	31.0	15.1	1920	do.

1 Formerly barge (a) Snob.
 (b) Hottle Scully.
 1 Formerly barge (a) Northern No. 4.
 (b) Paritan.

1 Formerly barge Broad Mountain.
 1 Formerly barge Hurricane.
 1 Formerly barge Typhoon.

Unrigged Vessels

627

Line No.	Service	Crew	Name of owner	Home port	Address of owner
1	Frt.	1	B. & O. R. R. Co. (Md.)	Baltimore, Md.	Baltimore and Charles Streets.
2	Frt.	1	Meslek & Meslek (N. J.)	New York, N. Y.	1 Broadway.
3	Frt.	0	Bellingham Canning Co. (Wash.)	Seattle, Wash.	Bellingham, Wash.
4	Frt.	0	do.	do.	do.
5	Frt.	2	New York & Cuba Mail Steamship Co. (Me.)	New York, N. Y.	Foot Wall Street.
6	Fer.	1	Bollaire, Benwood & Wheeling Ferry Co. (W. Va.)	Pittsburgh, Pa.	4935 Acheson Road.
7	Frt.	1	Mallory Steamship Co. (Mo.)	New York, N. Y.	Pier 36, North River.
8	Frt.	1	Southern Pacific Co. (Ky.)	do.	Pier 49, North River.
9	Frt.	1	Lake Champlain Transportation Co. (N. Y.)	Albany, N. Y.	Whitehall, N. Y.
10	Fer.	2	James Crenshaw	Nashville, Tenn.	Celina, Tenn.
11	Frt.	1	New York Central R. R. Co. (N. Y.)	New York, N. Y.	6 Beaver Street.
12	Frt.	2	William Lubey	do.	11 Moore Street.
13	Frt.	1	W. F. & R. Boat Builders (N. Y.)	Albany, N. Y.	Kingston, N. Y.
14	Frt.	3	L. B. Shaw	Philadelphia, Pa.	133 South Fourth Street.
15	Fsh.	0	Franklin Packing Co. (Wash.)	Ketchikan, Alaska	do.
16	Frt.	1	Covered Barges (N. Y.)	New York, N. Y.	17 State Street.
17	Frt.	2	B. & O. R. R. Co. (Md.)	Baltimore, Md.	Baltimore and Charles Streets.
18	Frt.	1	New York Trap Rock Corporation (N. Y.)	New York, N. Y.	101 Park Avenue.
19	Pass.	1	Charles Kram	St. Louis, Mo.	1307 Middle Street.
20	Frt.	1	Lake Champlain Transportation Co. (N. Y.)	Albany, N. Y.	Box 818, Whitehall, N. Y.
21	Frt.	1	Wm. A. Golden (N. Y.)	New York, N. Y.	110 Washington Street.
22	Fsh.	0	Theo. Pederson	Seattle, Wash.	Anacortes, Wash.
23	Frt.	3	Hecate Straits Towing Co.	do.	1403 Hoge Building.
24	Frt.	7	Owon McCaffrey's Sons (N. Y.)	New York, N. Y.	1 Broadway.
25	Frt.	1	William J. Ryan	Albany, N. Y.	Whitehall, N. Y.
26	Frt.	0	Joseph W. Drayton	New York, N. Y.	do.
27	Frt.	1	W. E. Hedger Co. (N. Y.)	do.	25 Broadway.
28	Frt.	1	Eliza Egan	Albany, N. Y.	Kingston, N. Y.
29	Frt.	1	National Bank of Whitehall	do.	Whitehall, N. Y.
30	Frt.	0	Foss Co. (Wash.)	Seattle, Wash.	Bolcom Dock.
31	Frt.	0	H. L. Johnson	do.	Nordland, Wash.
32	Frt.	0	Fred J. Bailey	Port Townsend, Wash.	First National Bank Building.
33	Frt.	0	Mount McKinley Gold Placers (Wash.)	Seward, Alaska	Itsoosvelt, Alaska.
34	Fsh.	0	Alaska Packers Association (Calif.)	Ketchikan, Alaska	Loring, Alaska.
35	Fsh.	1	W. C. Hamilton	San Diego, Calif.	Box 108, Mission Beach.
36	Fsh.	0	Swift Arthur Crosby Co. (Wash.)	Juneau, Alaska	Inceita Island, Alaska.
37	Frt.	1	Cleary Brothers (N. Y.)	New York, N. Y.	116 Broad Street.
38	Frt.	2	Container Corporation of America (Del.)	Philadelphia, Pa.	Foot Nixon Street.
39	Lgt.	0	O. G. Olson	Tacoma, Wash.	Municipal Dock.
40	Frt.	0	Geo. A. Marvin	do.	do.
41	Frt.	0	O. G. Olson	do.	do.
42	Frt.	0	do.	do.	do.
43	Frt.	0	Polson Logging Co. (Wash.)	Seattle, Wash.	Hoquiam, Wash.
44	Frt.	1	Sylvester R. Leddick	Rouses Point, N. Y.	Whitehall, N. Y.
45	Frt.	1	Southern Transportation Co. (N. J.)	Philadelphia, Pa.	Commercial Trust Building.
46	Drq.	2	M. J. Dady Engineering & Contracting Co. (N. Y.)	New York, N. Y.	367 Fulton Street (B.).
47	Frt.	2	S. Budd Mandell	do.	33 Rector Street.
48	Frt.	0	Robert Woodburn	Seattle, Wash.	Anacortes, Wash.
49	Fsh.	0	H. Blackett	Seward, Alaska	Soldovia, Alaska.
50	Frt.	1	New York Central R. R. Co. (N. Y.)	New York, N. Y.	6 Beaver Street.
51	Frt.	1	New York Trap Rock Corporation (N. Y.)	do.	250 Park Avenue.
52	Fer.	3	C. A. Marsh	Chattanooga, Tenn.	Kingston, Tenn.
53	Frt.	0	Everett Construction Co. (Wash.)	Seattle, Wash.	Everett, Wash.
54	Frt.	1	Fred H. Gutes	Albany, N. Y.	Schuylerville, N. Y.
55	Frt.	1	National Bank of Whitehall	Rouses Point, N. Y.	Whitehall, N. Y.
56	Drq.	20	Barber Asphalt Co. (W. Va.)	Philadelphia, Pa.	1600 Arch Street.
57	Frt.	1	New York Trap Rock Corporation (N. Y.)	New York, N. Y.	250 Park Avenue.
58	Frt.	1	New York Central R. R. Co. (N. Y.)	do.	6 Beaver Street.
59	Frt.	0	Karl Armstrong	Seward, Alaska	Kanatak, Alaska.
60	Frt.	1	David E. Leach	New York, N. Y.	59 Pearl Street.
61	Frt.	1	James McWilliams Blue Line (N. J.)	do.	1 Broadway.
62	Frt.	1	do.	do.	do.
63	Frt.	1	do.	do.	do.
64	Frt.	1	do.	do.	do.
65	Frt.	1	do.	do.	do.
66	Frt.	1	do.	do.	do.
67	Frt.	1	do.	do.	do.
68	Frt.	1	do.	do.	do.
69	Frt.	1	do.	do.	do.
70	Frt.	1	do.	do.	do.
71	Frt.	1	do.	do.	do.
72	Frt.	1	do.	do.	do.
73	Frt.	1	do.	do.	do.
74	Frt.	1	do.	do.	do.
75	Frt.	1	do.	do.	do.

⁸ Formerly barge Frances Scully.

⁹ Formerly barge Ida Woods.

¹⁰ Formerly barge Frank P. Scully.

¹¹ Formerly barge John E. Scully.

¹² Formerly barge James H. Scully.

¹³ Formerly barge Brian Feeney.

Unrigged Vessels

Line No.	Official No.	Rtg	Name of vessel	Tonnage		Register dimensions			When built	Where built
				Gross	Net	Length	Breadth	Depth		
1	169317	Drg.	Blue Heron.....	311	311	110.0	34.1	5.9	1925	Baltimore, Md.
2	164709	Drg.	Blue Hammer.....	304	304	90.9	28.2	11.3	1911	South Rondout, N. Y.
3	167372	Drg.	Blue Ink.....	522	522	121.3	30.8	13.4	1918	do.
4	163505	Drg.	Blue Jneket.....	503	503	116.3	31.2	13.4	1908	do.
5	163366	Drg.	Blue Jay.....	462	462	115.0	30.0	12.4	1907	do.
6	163441	Drg.	Blue Jeans.....	593	578	130.8	30.2	14.2	1908	Guildersleeve, Conn.
7	168015	Drg.	Blue Knight.....	553	553	114.4	31.0	15.1	1920	Kingston, N. Y.
8	163303	Drg.	Blue Lho.....	594	570	130.8	30.4	14.2	1907	Guildersleeve, Conn.
9	162901	Drg.	Blue Mountain.....	691	691	151.5	31.0	13.1	1903	Rondout, N. Y.
10	165815	Drg.	Blue Oak.....	495	495	116.2	30.4	13.4	1914	do.
11	168941	Drg.	Blue Peter.....	463	463	111.8	29.5	12.4	1920	Kingston, N. Y.
12	161039	Drg.	Blue Ribbon.....	423	423	130.0	30.0	12.4	1910	Perth Amboy, N. J.
13	162614	Drg.	Blue Ridge.....	524	524	129.3	30.0	12.3	1905	Rondout, N. Y.
14	42735	Sew.	Blue Rock.....	260	260	103.8	25.0	10.6	1893	Perth Amboy, N. J.
15	165807	Drg.	Blue Seal.....	505	505	117.6	30.2	13.9	1911	Kingston, N. Y.
16	167114	Drg.	Blue Signet.....	521	521	121.4	31.4	14.2	1917	do.
17	167091	Drg.	Blue Smoke.....	520	520	116.2	31.2	13.0	1917	Mariners Harbor, N. Y.
18	59601	Drg.	Blue Star.....	627	612	155.0	29.7	13.2	1902	Perth Amboy, N. J.
19	169696	Drg.	Bluestone.....	281	281	112.5	32.4	8.0		Unknown
20	164693	Drg.	Blue Streak.....	296	296	89.7	28.0	11.3	1911	South Rondout, N. Y.
21	165798	Drg.	Blue Thistle.....	515	515	118.6	31.0	14.0	1914	Kingston, N. Y.
22	166106	Drg.	Blue Water.....	480	480	115.0	30.0	13.5	1915	do.
23	167921	Drg.	Blue Whale.....	535	535	117.5	31.0	14.1	1920	Athens, N. Y.
24	163583	Sew.	Bluff.....	25	25	42.0	20.3	4.5	1907	Nome, Alaska
25	168046	Br.	Bluff City.....	14	14	39.0	11.6	2.8	1920	Crocketts Bluff, Ark.
26	217651	Drg.	Bluffton.....	2,405	2,199	267.3	46.0	23.6	1919	Houston, Tex.
27	169984	Drg.	Blythe.....	6	6	51.9	9.4	1.4	1927	Brethwood, Tenn.
28	167169	Drg.	Bob.....	593	593	124.7	32.3	14.1	1919	South Rondout, N. Y.
29	168523	Sew.	Bob.....	12	12	33.8	12.0	3.5	1922	Sault Ste. Marie, Mich.
30	161163	Sew.	Bob Cook.....	221	202	99.0	28.0	7.5	1907	Duluth, Minn.
31	166849	Drg.	Bob Hughes.....	432	432	101.2	27.9	12.2	1917	Brooklyn, N. Y.
32	162015	Drg.	Bobby Ho.....	379	371	159.8	35.2	9.3	1903	Pensacola, Fla.
33	167346	Drg.	Bolisco.....	418	418	113.2	23.0	12.6	1913	Kingston, N. Y.
34	163100	Sew.	Bolcom No. 1.....	91	91	80.0	26.0	5.2	1917	Ballard, Wash.
35	163426	Sew.	Bolcom No. 1.....	111	111	78.0	21.0	6.0	1922	Seldovia, Alaska
36	163141	Sew.	Bolcom No. 2.....	99	99	80.1	25.7	5.6	1907	Ballard, Wash.
37	168427	Sew.	Bolcom No. 2.....	34	31	48.0	20.0	4.5	1922	Seldovia, Alaska
38	163512	Sew.	Bolcom No. 3.....	38	38	49.0	18.0	5.1	1908	Seattle, Wash.
39	163708	Sew.	Bolcom No. 4.....	105	105	79.8	24.0	6.0	1908	do.
40	164468	Sew.	Bolcom No. 6.....	120	120	80.3	23.2	6.2	1911	do.
41	164169	Sew.	Bolcom No. 7.....	120	120	80.3	28.2	6.2	1911	do.
42	164641	Sew.	Bolcom No. 9.....	112	112	80.0	28.0	6.0	1911	do.
43	161969	Sew.	Bolcom No. 10.....	116	116	80.0	28.0	6.0	1911	do.
44	165583	Sew.	Bolcom No. 13.....	156	156	90.2	29.0	7.1	1914	do.
45	167360	Sew.	Bolcom 14.....	57	57	60.0	22.0	6.1	1918	do.
46	168201	Drg.	Bonham.....	197	197	92.4	31.9	8.1	1913	Rondout, N. Y.
47	167786	Sew.	Bonita.....	10	10	31.3	12.0	3.0	1919	Shelton, Wash.
48	169731	Sew.	Booth No. 1.....	20	20	45.7	15.9	3.7	1917	Seattle, Wash.
49	167174	Sew.	Booth No. 2.....	17	17	41.3	14.1	3.6	1918	Port Hadlock, Wash.
50	169137	Sew.	Booth No. 3.....	15	15	41.0	14.0	3.2	1925	Hadlock, Wash.
51	164367	Drg.	Boston.....	164	164	85.1	30.1	7.4	1908	Brooklyn, N. Y.
52	170000	Sew.	Boulder.....	233	217	117.0	32.0	6.5	1928	Portland, Ore.
53	168861	Drg.	Bowle.....	284	284	101.3	31.0	9.2	1923	Kingston, N. Y.
54	169900	Drg.	Bowling Green.....	396	396	95.7	29.9	13.4	1915	Rondout, N. Y.
55	162691	Drg.	Braddock.....	151	101	80.0	28.0	8.0	1906	Baltimore, Md.
56	166557	Drg.	Brandon.....	462	462	99.6	31.0	8.8	1916	Brooklyn, N. Y.
57	162109	Drg.	Brandywine.....	387	387	158.0	23.0	11.0	1915	Elkton, Md.
58	161117	Drg.	Bretton.....	456	456	195.0	23.8	10.9	1910	do.
59	166300	Drg.	BREWSTER.....	269	269	100.0	31.2	9.2	1925	East Boston, Mass.
60	162712	Drg.	BRIAN BOUT.....	348	296	61.6	28.2	8.2	1889	Toledo, Ohio
61	165088	Drg.	Briee.....	443	422	100.6	31.4	8.3	1912	Brooklyn, N. Y.
62	169783	Drg.	Bridge.....	29	29	70.0	16.0	3.0	1925	Charlinton, Ohio
63	163051	Drg.	Bridgeport.....	250	250	100.0	21.8	10.5	1907	Kingston, N. Y.
64	165286	Drg.	Bright.....	6	6	48.0	11.8	1.6	1909	Bright, Tenn.
65	31608	Drg.	Bright Star.....	217	217	95.0	23.0	10.0	1901	Rondout, N. Y.
66	165161	Drg.	Brighton.....	440	430	98.5	31.4	8.2	1913	Mariners Harbor, N. Y.
67	162276	Drg.	Brimstone.....	328	328	110.6	30.2	11.6	1904	do.
68	169667	Drg.	Brimstone.....	290	290	103.8	33.1	9.0		Unknown
69	163381	Drg.	Bristol.....	529	501	150.4	32.2	12.3	1907	Noank, Conn.
70	166238	Drg.	Bristol.....	250	250	109.2	23.5	7.2	1903	Wilmington, Del.
71	166190	Drg.	Broadway.....	430	439	111.3	30.5	12.5	1915	Rondout, N. Y.
72	165159	Drg.	Bronxville.....	454	427	99.1	31.4	8.3	1913	Mariners Harbor, N. Y.
73	169024	Drg.	Brooklng.....	16	16	42.4	11.7	3.9	1924	Peach Orchard, Ark.

1 Formerly barge A. E. Mitchell.
 2 Formerly barge Jack T. Scully.
 3 Formerly scow Henry Ball.
 4 Formerly barge Helen Woods.
 5 Formerly barge Thomas Horan, Jr.

6 Formerly barge (a) David L. Morrison.
 (b) L. T. Line No. 15.
 7 Formerly barge Terrible.
 8 Formerly barge Rosa M. Feaney.
 9 Formerly barge Mary Horan.

Unrigged Vessels

629

Line No.	Service	Crew	Name of owner	Home port	Address of owner
1	Drg.	20	Sea Island Investments (Ga.)	Brunswick, Ga.	Gloucester Street.
2	Frt.	1	James McWilliams Blue Line (N. J.)	New York, N. Y.	1 Broadway.
3	Frt.	1	do.	do.	Do.
4	Frt.	1	do.	do.	Do.
5	Frt.	1	do.	do.	Do.
6	Frt.	1	do.	do.	Do.
7	Frt.	1	do.	do.	Do.
8	Frt.	0	do.	do.	Do.
9	Frt.	1	do.	do.	Do.
10	Frt.	1	do.	do.	Do.
11	Frt.	2	do.	do.	Do.
12	Frt.	1	do.	do.	Do.
13	Frt.	1	do.	do.	Do.
14	Frt.	1	Thomas Monk, Jr.	do.	20 Broadway.
15	Frt.	1	James McWilliams Blue Line (N. J.)	do.	1 Broadway.
16	Frt.	1	do.	do.	Do.
17	Frt.	1	do.	do.	Do.
18	Frt.	3	do.	do.	Do.
19	Frt.	1	New York Trap Rock Corporation (N. Y.)	do.	250 Park Avenue.
20	Frt.	1	James McWilliams Blue Line (N. J.)	do.	1 Broadway.
21	Frt.	1	do.	do.	Do.
22	Frt.	1	do.	do.	Do.
23	Frt.	1	do.	do.	Do.
24	Frt.	0	Nome Lighterage & Commercial Co. (Alaska)	Nome, Alaska	
25	Pas.	1	W. W. Hentley	Memphis, Tenn.	Indian Bay, Ark.
26	Tnk.	11	National Oil Transport Co. (Me.)	Galveston, Tex.	
27	Fer.	0	W. N. Holman	Chattanooga, Tenn.	Birchwood, Tenn.
28	Frt.	1	Owens McCaffrey's Sons (N. Y.)	New York, N. Y.	1 Broadway.
29	Frt.	1	Lewis R. Mitchell	Marquette, Mich.	Sault Ste. Marie, Mich.
30	Frt.	4	Napoleon De Mars	Duluth, Minn.	Dayfield, Wis.
31	Frt.	1	John J. Lynch	New York, N. Y.	29 Broadway.
32	Frt.	1	Atken Towboat & Barge Co. (Fla.)	Pensacola, Fla.	
33	Frt.	1	Anthony O'Hoylo	New York, N. Y.	16 Bridge Street.
34	Frt.	0	Bolcom Canal Lumber Co. (Wash.)	Seattle, Wash.	Twelfth Avenue West and Nicker- son Street.
35	Fsh.	0	Emil Carl	do.	Rainier Avenue and Willow Street.
36	Frt.	0	Foss Co. (Wash.)	do.	Bolcom Dock.
37	Fsh.	0	Emil Carl	do.	Rainier Avenue and Willow Street.
38	Frt.	0	Johnson Tug & Barge Co. (Wash.)	Port Angeles, Wash.	212 North Laurel Street.
39	Frt.	0	Bolcom Canal Lumber Co. (Wash.)	Seattle, Wash.	Twelfth Avenue West and Nicker- son Street.
40	Frt.	0	do.	do.	Do.
41	Frt.	0	do.	do.	Do.
42	Frt.	0	do.	do.	Do.
43	Frt.	0	do.	do.	Do.
44	Frt.	0	do.	do.	Do.
45	Frt.	0	do.	do.	Do.
46	Frt.	1	Mallory Steamship Co. (Me.)	New York, N. Y.	Pier 36, North River.
47	Frt.	0	Frank Chester	Tacoma, Wash.	Shelton, Wash.
48	Frt.	0	Booth Fisheries Co. (Del.)	Seattle, Wash.	600 Marlon Building.
49	Fsh.	0	do.	do.	Do.
50	Frt.	0	do.	do.	Do.
51	Frt.	1	Clyde Steamship Co. (Me.)	New York, N. Y.	Pier 36, North River.
52	Drg.	0	Portland Gravel Co. (Oreg.)	Portland, Oreg.	289 East Salmon Street.
53	Frt.	1	Southern Pacific Co. (Ky.)	New York, N. Y.	Pier 49, North River.
54	Frt.	1	Anthony O'Hoylo	do.	16 Bridge Street.
55	Frt.	1	B. & O. R. R. Co. (Md.)	Baltimore, Md.	Baltimore and Charles Streets.
56	Frt.	1	New York Central R. R. Co. (N. Y.)	New York, N. Y.	6 Beaver Street.
57	Frt.	1	Southern Transportation Co. (N. J.)	Philadelphia, Pa.	Commercial Trust Building.
58	Frt.	1	do.	do.	Do.
59	Frt.	1	New York Central R. R. Co. (N. Y.)	New York, N. Y.	466 Lexington Avenue.
60	Drg.	8	Dunbar & Sullivan Dredging Co. (N. Y.)	Buffalo, N. Y.	Erie County Bank Building.
61	Frt.	1	New York Central R. R. Co. (N. Y.)	New York, N. Y.	6 Beaver Street.
62	Fer.	1	Slstersville Ferry Co. (W. Va.)	Pittsburgh, Pa.	Slstersville, W. Va.
63	Frt.	1	James McWilliams Blue Line (N. J.)	New York, N. Y.	1 Broadway.
64	Fer.	1	Mrs. J. S. Johnson	Chattanooga, Tenn.	Morristown, Tenn.
65	Frt.	0	Red Star Towing & Transportation Co. (W. Va.)	New York, N. Y.	17 Battery Place.
66	Frt.	1	New York Central R. R. Co. (N. Y.)	do.	6 Beaver Street.
67	Frt.	1	General Chemical Co. (N. Y.)	do.	40 Rector Street.
68	Frt.	1	New York Trap Rock Corporation (N. Y.)	do.	250 Park Avenue.
69	Frt.	3	Lehigh Coal & Navigation Co. (Pa.)	do.	143 Liberty Street.
70	Frt.	2	Trenton-Philadelphia Steamboat Co.	Wilmington, Del.	7 West Tenth Street.
71	Frt.	0	Hurley Transportation Co. (N. Y.)	New York, N. Y.	20 Broadway.
72	Frt.	1	New York Central R. R. Co. (N. Y.)	do.	6 Beaver Street.
73	Pas.	1	Henry Quellmiz Lumber & Manufacturing Co. (Mo.)	Memphis, Tenn.	Peach Orchard, Ark.

14 Formerly scow B. M. I. No. 1.
 15 Formerly scow B. M. I. No. 2.
 16 Formerly scow B. M. I. No. 3.
 17 Formerly scow B. M. I. No. 4.
 18 Formerly scow B. M. I. No. 6.

19 Formerly scow B. M. I. No. 7.
 20 Formerly scow B. M. I. No. 9.
 21 Formerly scow B. M. I. No. 10.
 22 Formerly barge Perryville.
 23 Formerly barge Christina.

Unrigged Vessels

Line No.	Official No.	Rtg	Name of vessel	Tonnage		Register dimensions			When built	Where built
				Gross	Net	Length	Breadth	Depth		
1	162867	Brg.	Brooklyn Eastern District Terminal No. 2.	853	853	Feet 285.0	Feet 37.2	Feet 10.5	1906	Noank, Conn.
2	164085	Brg.	BROOKLYN EASTERN DISTRICT TERMINAL No. 5.	702	702	267.0	36.1	10.4	1910	Camden, N. J.
3	165180	Brg.	BROOKLYN EASTERN DISTRICT TERMINAL No. 6.	825	825	266.3	36.7	9.4	1913	do.
4	165041	Brg.	BROOKLYN EASTERN DISTRICT TERMINAL No. 7.	873	873	267.1	38.1	11.0	1912	do.
5	164783	Brg.	BROOKLYN EASTERN DISTRICT TERMINAL No. 14.	807	807	261.0	36.8	9.6	1912	do.
6	168394	Brg.	BROOKLYN EASTERN DISTRICT TERMINAL No. 17.	1,166	1,166	340.0	38.0	10.7	1922	do.
7	168443	Brg.	BROOKLYN EASTERN DISTRICT TERMINAL No. 18.	1,166	1,166	340.0	38.6	10.7	1922	do.
8	168553	Brg.	BROOKLYN EASTERN DISTRICT TERMINAL No. 19.	1,166	1,166	340.0	38.6	10.7	1922	do.
9	168561	Brg.	BROOKLYN EASTERN DISTRICT TERMINAL No. 20.	1,166	1,166	340.0	38.6	10.7	1923	do.
10	168572	Brg.	BROOKLYN EASTERN DISTRICT TERMINAL No. 21.	1,166	1,166	340.0	38.0	10.7	1923	do.
11	169764	Brg.	BROOKLYN EASTERN DISTRICT TERMINAL No. 22.	1,155	1,155	310.0	38.2	10.7	1927	do.
12	164022	Brg.	Brooks.	7	7	25.0	11.5	2.5	1912	Clayton, N. Y.
13	3465	Sew.	Brothers.	54	52	61.3	20.1	5.5	1890	San Francisco, Calif.
14	169004	Org.	Broward H.	174	163	110.2	30.1	5.9	1924	Baltimore, Md.
15	168573	Brg.	Brown.	16	16	65.3	16.2	2.1	1922	Chamberlain, Tenn.
16	169078	Brg.	Brown's Ferry.	19	19	60.0	16.0	2.5	1928	Pittsburgh, Pa.
17	169665	Brg.	Brownstone.	325	325	113.0	33.0	0.4		Unknown.
18	164466	Sew.	Bruce.	11	11	40.8	12.6	2.8	1911	Ketchikan, Alaska
19	167015	Brg.	Brumfiel (composite).	7	7	50.1	12.0	1.7	1917	Lenoir City, Tenn.
20	162914	Brg.	Brunswick.	168	163	84.5	30.0	7.8	1906	Rondout, N. Y.
21	165631	Brg.	Brunswick.	473	473	201.3	23.8	11.0	1914	Chesapeake City, Md.
22	166835	Brg.	Bucksport.	332	332	110.4	35.2	9.3	1917	Tottonville, N. Y.
23	31018	Brg.	Buffalo.	351	351	115.4	31.1	11.2	1899	Wilmington, Del.
24	169301	Brg.	BUFFALO.	269	269	100.0	31.2	9.2	1925	East Boston, Mass.
25	167025	Sew.	BULL.	66	66	60.0	25.0	5.1	1915	Buffalo, N. Y.
26	31601	Brg.	Bullon.	160	130	84.3	30.3	7.3	1900	Perth Amboy, N. J.
27	170014	Brg.	Bump.	279	270	110.0	32.0	8.8	1913	Gilderleeve, Conn.
28	167430	Brg.	Bundy.	241	229	108.0	22.5	10.5	1918	Athens, N. Y.
29	169532	Brg.	Burlington.	351	351	149.3	42.3	6.2	1913	Dubuque, Iowa
30	165463	Brg.	Burnside.	450	429	99.1	31.4	6.3	1913	Martinez, N. Y.
31	169488	Brg.	BURNSIDE.	15	15	70.0	12.0	2.0	1925	Jeffersonville, Ind.
32	166961	Brg.	Burton Leo.	313	313	109.0	35.2	9.0	1917	Brooklyn, N. Y.
33	168602	Sew.	Burwood.	45	45	60.5	17.8	5.0	1923	Bellingham, Wash.
34	161803	Brg.	Bussell.	10	10	50.8	15.0	1.9	1912	Lenoir City, Tenn.
35	164260	Brg.	Butler K.	20	20	55.9	14.0	3.0	1921	Tennemo, Tenn.
36	166564	Brg.	Butler.	298	298	79.6	23.0	7.3	1916	Brooklyn, N. Y.
37	164021	Brg.	Byron.	431	405	100.8	31.4	8.0	1910	Port Richmond, N. Y.
38	169135	Sew.	C.	198	198	101.2	31.7	7.2	1910	Baltimore, Md.
39	169068	Brg.	C 1.	518	518	129.0	38.2	11.3	1906	Unknown.
40	166099	Brg.	C 2.	555	555	130.0	39.4	11.5	1906	do.
41	169070	Brg.	C 3.	515	515	138.4	38.1	10.4	1909	do.
42	169071	Brg.	C 5.	618	618	133.4	39.4	13.2	do.	do.
43	169072	Brg.	C 10.	861	861	183.3	40.2	12.7	1905	do.
44	31135	Sew.	C. C.	6	6	37.0	11.7	2.1	1902	Whatcom, Wash.
45	169698	Brg.	C. No. 1 (steel).	605	605	158.5	42.3	10.0	1923	Oakland, Calif.
46	169650	Brg.	C. O. T.	40	40	51.0	22.2	4.0	1921	Algonac, Mich.
47	161087	Sew.	C. P. No. 3.	10	10	31.1	11.3	3.2	1910	Village Point, Wash.
48	161098	Sew.	C. P. No. 4.	10	10	31.1	11.3	3.2	1910	do.
49	161211	Sew.	C. P. No. 5.	25	25	52.7	15.8	3.0	1910	Bellingham, Wash.
50	161215	Sew.	C. P. No. 6.	25	25	52.7	15.8	3.0	1910	do.
51	165125	Sew.	C. P. No. 7.	20	20	51.0	15.0	4.1	1913	do.
52	165131	Sew.	C. P. No. 8.	20	20	51.0	15.0	4.1	1913	do.
53	165137	Sew.	C. P. No. 9.	20	20	51.0	15.0	4.1	1913	do.
54	165268	Sew.	C. P. No. 10.	282	282	81.1	25.9	7.2	1913	do.
55	165805	Sew.	C. P. No. 11.	20	20	51.0	15.9	4.1	1914	do.
56	165809	Sew.	C. P. No. 12.	20	20	51.0	15.9	4.1	1914	do.
57	165810	Sew.	C. P. No. 13.	20	20	51.0	15.9	4.1	1914	do.
58	165811	Sew.	C. P. No. 14.	20	20	51.0	15.9	4.1	1914	do.
59	166048	Sew.	C. P. No. 15.	20	20	51.0	15.8	4.1	1917	Beach, Wash.
60	166619	Sew.	C. P. No. 16.	20	20	51.5	15.8	4.1	1917	do.
61	166650	Sew.	C. P. No. 17.	20	20	51.5	15.8	4.1	1917	do.
62	166942	Sew.	C. C. Co. No. 1.	29	29	49.8	17.9	4.0	1915	Seattle, Wash.
63	166943	Sew.	C. C. Co. No. 2.	29	29	49.8	17.0	4.0	1915	do.
64	166944	Sew.	C. C. Co. No. 3.	29	29	49.8	17.9	4.0	1915	do.
65	165319	Sew.	C. R. McC. L. Co. A.	405	405	120.0	40.0	9.6	1913	Winslow, Wash.
66	169571	Sew.	C. R. McC. L. Co. B.	225	225	100.0	30.0	7.3	1926	Hadlock, Wash.
67	168856	Sew.	C. R. McC. L. Co. C.	140	140	70.0	32.0	7.7	1923	do.

1 Formerly barge John C.

1 Formerly scow P. L. Co. B.

Unrigged Vessels

631

Line No.	Service	Crew	Name of owner	Home port	Address of owner
1	Frtd.	1	Havenmeyers & Elder (N. Y.)	New York, N. Y.	25 Broadway.
2	Fer.	1	do.	do.	Do.
3	Fer.	2	do.	do.	Do.
4	Fer.	2	do.	do.	Do.
5	Fer.	2	do.	do.	Do.
6	Frtd.	1	do.	do.	Do.
7	Frtd.	1	do.	do.	Do.
8	Frtd.	0	do.	do.	Do.
9	Frtd.	0	do.	do.	Do.
10	Frtd.	1	do.	do.	Do.
11	Frtd.	1	do.	do.	Do.
12	Frtd.	1	Leslie Carnegie	Cape Vincent, N. Y.	Grindstone Island, N. Y.
13	Frtd.	4	Van Camp Sea Food Co. (Calif.)	Los Angeles, Calif.	East San Pedro, Calif.
14	Drg.	14	Hollywood Dredging & Construction Co. (Fla.)	Miami, Fla.	Hollywood, Fla.
15	Fer.	2	T. L. Brown	Chattanooga, Tenn.	Kingston, Tenn.
16	Fer.	1	Lewis A. Brown	Pittsburgh, Pa.	Atah, Pa.
17	Frtd.	1	New York Trap Rock Corporation (N. Y.)	New York, N. Y.	250 Park Avenue.
18	Frtd.	0	Hooth Fisheries Co. (Del.)	Seattle, Wash.	600 Marion Building.
19	Fer.	0	C. M. Plyley	Chattanooga, Tenn.	Lenoir City, Tenn.
20	Frtd.	1	Mallory Steamship Co. (Me.)	New York, N. Y.	Pier 30, North River.
21	Frtd.	1	Southern Transportation Co. (N. J.)	Philadelphia, Pa.	Commercial Trust Building.
22	Frtd.	1	New York & Cuba Mail Steamship Co. (Me.)	New York, N. Y.	Foot Wall Street.
23	Frtd.	6	International Elevating Co. (N. J.)	do.	Produce Exchange.
24	Frtd.	1	New York Central R. R. Co. (N. Y.)	do.	6 Beaver Street.
25	Wld.	3	Buffalo Marine Construction Corporation (N. Y.)	Buffalo, N. Y.	Foot Michigan Avenue.
26	Frtd.	1	Wright & Cobb Lighterage Co. (N. Y.)	New York, N. Y.	17 Battery Place.
27	Frtd.	1	Gildersleeve Ship Building Co. (Conn.)	do.	Gildersleeve, Conn.
28	Frtd.	1	Edward C. Hoies	do.	345 West One hundred and twenty-second Street.
29	Drg.	11	National Dredging Co. (Del.)	Duluth, Minn.	504 Builders Exchange.
30	Frtd.	1	New York Central R. R. Co. (N. Y.)	New York, N. Y.	6 Beaver Street.
31	Fer.	2	Burnside Land Co. (Ky.)	Louisville, Ky.	Burnside, Ky.
32	Frtd.	1	Simmons Lea Corporation (N. Y.)	New York, N. Y.	41 Whitehall Street.
33	Frtd.	0	Pacific Coast Engineering Co. (Wash.)	Seattle, Wash.	L. C. Smith Building.
34	Pas.	1	Cas Bussell	Chattanooga, Tenn.	Lenoir City, Tenn.
35	Pas.	1	Walter Kurz	St. Louis, Mo.	Caruthersville, Mo.
36	Frtd.	1	B. & O. R. R. Co. (Md.)	Baltimore, Md.	Baltimore and Charles Streets.
37	Frtd.	1	New York Central R. R. Co. (N. Y.)	New York, N. Y.	6 Beaver Street.
38	Frtd.	1	H. L. Walker	Baltimore, Md.	Marine Bank Building.
39	Msc.	1	Columbia Dredging Corporation (N. Y.)	New York, N. Y.	50 Church Street.
40	Msc.	1	do.	do.	Do.
41	Msc.	1	do.	do.	Do.
42	Msc.	1	do.	do.	Do.
43	Msc.	1	do.	do.	Do.
44	Fsh.	0	Sunny Point Packing Co. (Wash.)	Ketchikan, Alaska	do.
45	Frtd.	1	Claude Cummings	Los Angeles, Calif.	Long Beach, Calif.
46	Pld.	1	Henry B. Moran	Detroit, Mich.	Algonac, Mich.
47	Frtd.	0	Carlisle Packing Co. (Wash.)	Seattle, Wash.	Bellingham, Wash.
48	Frtd.	0	do.	do.	Do.
49	Frtd.	1	do.	Port Townsend, Wash.	Do.
50	Frtd.	1	do.	do.	Do.
51	Fsh.	0	do.	do.	Do.
52	Frtd.	0	do.	do.	Do.
53	Frtd.	0	do.	do.	Do.
54	Fsh.	0	Pacific American Fisheries (Me.)	Seattle, Wash.	Do.
55	Fsh.	0	Carlisle Packing Co. (Wash.)	do.	Do.
56	Fsh.	0	do.	do.	Do.
57	Frtd.	0	New England Fish Co. (Me.)	Boston, Mass.	44 Boston Fish Pier.
58	Frtd.	0	do.	do.	Do.
59	Fsh.	0	Carlisle Packing Co. (Wash.)	Seattle, Wash.	Bellingham, Wash.
60	Fsh.	0	do.	do.	Do.
61	Fsh.	0	do.	do.	Do.
62	Fsh.	0	Stuart Corporation (Wash.)	Ketchikan, Alaska	do.
63	Frtd.	0	Bellingham Tug & Barge Co.	Seattle, Wash.	1214 Cornwall Avenue.
64	Frtd.	0	Anacortes Pile Driving Co. (Wash.)	do.	1103 Ninth Street, Anacortes, Wash.
65	Frtd.	0	Charles R. McCormick Lumber Co. (Del.)	do.	960 Stuart Building.
66	Frtd.	0	do.	do.	Do.
67	Frtd.	0	do.	do.	Do.

1 Formerly scow P. M. Co. C.

Line No.	Offical No.	Rtg	Name of vessel	Tonnage		Register dimensions			When built	Where built
				Gross	Net	Length	Breadth	Depth		
1	168857	Sew.	C. R. McC. L. Co. D.	140	140	<i>Feet</i> 70.0	<i>Feet</i> 32.0	<i>Feet</i> 7.7	1923	Hadlock, Wash.
2	167198	Sew.	G. R. P. Co. No. 1	44	44	61.5	22.2	3.9	1918	Mukilteo, Wash.
3	34381	Sew.	G. W. F. No. 2	23	23	50.5	14.7	4.3	1909	Anacortes, Wash.
4	167809	Sew.	C. F. L. Co. No. 1	42	42	60.9	20.0	4.0	1920	Hoquiam, Wash.
5	164663	Sew.	C. & W. No. 1	41	41	52.0	20.2	3.5	1904	Aberdeen, Wash.
6	166740	Brg.	C. C. & B. Inc. No. 3	350	350	95.3	30.0	12.7	1917	South Rondout, N. Y.
7	166787	Brg.	C. C. and B. Inc. No. 4	337	378	96.3	30.0	12.0	1917	Connelly, N. Y.
8	166788	Brg.	C. C. and B. Inc. No. 5	337	378	96.3	30.0	12.0	1917	do.
9	167102	Brg.	C. C. & B. Inc. No. 6	388	388	93.3	30.0	12.9	1917	South Rondout, N. Y.
10	167701	Brg.	C. L. & T. Co. No. 30	161	161	92.4	27.8	7.3	1919	Baltimore, Md.
11	167763	Sew.	C. L. & T. Co. No. 40	159	159	92.9	27.8	7.2	1919	do.
12	168124	Sew.	C. L. & T. Co. No. 129	156	156	92.8	27.8	7.1	1920	do.
13	168125	Sew.	C. L. & T. Co. No. 151	159	159	92.8	27.8	7.2	1920	do.
14	168126	Sew.	C. L. & T. Co. No. 181	161	161	92.4	27.8	7.3	1920	do.
15	166116	Sew.	C. L. & T. Co. No. 253	158	158	91.4	27.7	7.4	1913	do.
16	166117	Sew.	C. L. & T. Co. No. 268	131	134	90.1	26.1	7.0	1905	do.
17	166118	Sew.	C. L. & T. Co. No. 269	135	135	90.3	26.1	7.0	1911	do.
18	166120	Sew.	C. L. & T. Co. No. 321	159	159	91.3	27.7	7.4	1913	do.
19	168127	Sew.	C. L. & T. Co. No. 457	123	123	86.6	25.8	6.5	1920	do.
20	164804	Sew.	C. T. & B. Co. No. 1	67	67	51.0	15.9	4.1	1912	Bellingham, Wash.
21	164954	Sew.	C. T. & B. Co. No. 2	26	26	51.0	15.9	4.1	1912	do.
22	34101	Brg.	C. Tryon	200	200	100.2	22.7	9.0	1901	Perth Amboy, N. J.
23	162211	Cnl.	C. E. Holden	101	99	96.1	17.4	7.4	1904	Whitehall, N. Y.
24	166986	Cnl.	C. F. Burns	117	113	96.6	17.7	8.0	1914	Wentvliet, N. Y.
25	163853	Cnl.	C. H. McKee, Jr.	131	125	96.5	17.4	0.0	1909	Champlain, N. Y.
26	34343	Brg.	C. H. Tilbitts	269	269	100.7	28.5	0.8	1899	Tomkins Cove, N. Y.
27	162987	Cnl.	C. H. Tilbitts	117	113	96.6	17.7	8.0	1911	Schuylerville, N. Y.
28	34283	Brg.	C. I. Gihbs, Jr.	303	303	78.2	28.2	6.7	1897	Brooklyn, N. Y.
29	162432	Brg.	C. J. Sheppard	450	333	116.5	30.2	12.0	1915	Hildersleeve, Conn.
30	162132	Brg.	C. J. Brown	161	151	95.7	20.9	8.9	1903	Eddyville, N. Y.
31	169711	Brg.	C. J. Cleary	583	583	119.8	33.2	11.1	1917	Brooklyn, N. Y.
32	163322	Brg.	C. J. Curllin	203	203	100.4	30.2	7.8	1906	do.
33	165414	Brg.	C. L. Perkins	157	141	102.7	29.2	7.8	1913	South Portland, Me.
34	166979	Cnl.	C. M. Potter	117	113	96.6	17.7	7.8	1913	Schuylerville, N. Y.
35	166028	Brg.	C. O. Ferry	7	7	40.7	11.8	2.1	1923	Johnsonville, Tenn.
36	166139	Brg.	C. R. Gardiner	524	506	116.5	36.2	14.0	1915	Hildersleeve, Conn.
37	162003	Brg.	C. T. Rowland	282	282	119.5	23.4	9.8	1893	Elkton, Md.
38	165257	Brg.	C. D. S. Miller	397	397	111.5	28.0	13.3	1913	South Rondout, N. Y.
39	169344	Brg.	Cable Ferry	15	15	66.7	12.0	2.4	1925	Mount Carmel, Ill.
40	163700	Brg.	Cadet Blue	418	418	112.1	29.4	12.4	1909	South Rondout, N. Y.
41	204136	Brg.	Caedon	756	651	180.8	35.1	14.3	1907	Bath, Me.
42	34333	Brg.	Caehum	345	345	124.8	30.2	9.0	1899	Buffalo, N. Y.
43	34333	Brg.	Caedon	415	393	101.1	30.2	7.6	1899	Brooklyn, N. Y.
44	169757	Sew.	Calpet No. 1	55	55	50.0	26.0	5.1	1913	Seattle, Wash.
45	162681	Brg.	Calumet	330	310	112.1	32.1	10.3	1906	Mariners Harbor, N. Y.
46	34451	Brg.	Calvert	368	368	168.0	23.8	10.9	1923	Elkton, Md.
47	163448	Brg.	Calvin	415	415	182.0	23.8	11.0	1908	do.
48	164070	Brg.	Calvin T. Davison	449	440	184.2	23.6	11.1	1910	Milford, Del.
49	165170	Brg.	Cambria	459	436	101.2	31.4	8.5	1913	Brooklyn, N. Y.
50	34351	Brg.	Camden	117	101	75.8	25.0	7.3	1900	do.
51	168176	Sew.	Campbell Mill Co. No. 1	66	66	55.8	24.0	5.8	1921	Kirkland, Wash.
52	169301	Sew.	Campbell Mill Co. No. 2	25	25	40.4	19.0	3.9	1925	Redmond, Wash.
53	34340	Brg.	Canton	415	393	101.1	30.2	7.6	1899	Brooklyn, N. Y.
54	166736	Brg.	Canton	313	313	80.8	28.0	7.3	1917	do.
55	166026	Sew.	Cap.	13	13	39.8	13.0	3.4	1917	Seattle, Wash.
56	162480	Brg.	Cape	256	235	108.7	30.6	8.9	1903	Brooklyn, N. Y.
57	170029	Brg.	Capertons Ferry	7	7	51.0	11.1	1.4	1928	Stevenson, Ala.
58	163216	Brg.	Capitol	414	411	109.2	43.0	10.0	1907	Brooklyn, N. Y.
59	223169	Brg.	Captain Barker (concrete)	202	202	91.1	25.0	11.9	1919	Vancouver, Wash.
60	169845	Brg.	Captain Bartlett	191	143	100.0	30.0	5.1	1925	Miami, Fla.
61	167754	Brg.	Captain Bishop	535	535	117.5	31.0	14.1	1919	Kingston, N. Y.
62	165006	Brg.	Captain Jarvis	453	453	98.8	31.0	8.3	1912	Port Richmond, N. Y.
63	34369	Brg.	Capt. Tom	154	154	80.2	30.3	7.8	1893	Brooklyn, N. Y.
64	167202	Brg.	Capt. M. Chapman	251	247	106.0	22.5	11.1	1918	Cohoes, N. Y.
65	165311	Brg.	Capt. M. Quinn	462	462	110.0	30.3	13.5	1913	Brooklyn, N. Y.
66	169902	Brg.	Capt. R. S. Clark	247	217	103.8	22.9	10.7	1917	Wentvliet, N. Y.
67	167338	Cnl.	Captain James Dolan	155	155	95.5	17.6	9.5	1908	Buffalo, N. Y.
68	34247	Brg.	Carbonate	91	91	116.0	28.0	3.8	1896	do.
69	34141	Brg.	Cardigan	319	319	105.2	20.3	11.3	1901	Sleightsburg, N. Y.
70	130479	Brg.	Carl	289	252	127.5	27.1	13.5	1890	New London, Conn.
71	161674	Brg.	Carlton	476	457	102.2	31.5	7.6	1911	Mariners Harbor, N. Y.
72	162888	Brg.	Carman	421	403	96.3	30.4	7.8	1906	Brooklyn, N. Y.

¹ Formerly scow P. M. Co. D.

¹ Formerly U. S. Qm. ga. s. Captain Barker.

Unrigged Vessels

Line No.	Service	Crew	Name of owner	Home port	Address of owner
1	Frt.	0	Charles R. McCormick Lumber Co. (Del.).....	Seattle, Wash.	960 Stuart Bldg.
2	Frt.	0	Copper River Packing Co. (Wash.).....	do.	668-9 Coleman Building.
3	Frt.	0	A. M. Jacobsen.....	do.	6056 Thirty-sixth Avenue.
4	Frt.	1	Donovan-Corkery Logging Co. (Wash.).....	do.	Aberdeen, Wash.
5	Frt.	0	Creech & Walker Construction Co. (Wash.).....	Port Townsend, Wash.	Do.
6	Frt.	1	Mystlo Steamship Co. (Mass.) (Trustees).....	Boston, Mass.	250 Stuart Street.
7	Frt.	1	do.....	do.	Do.
8	Frt.	1	do.....	do.	Do.
9	Frt.	1	do.....	do.	Do.
10	Frt.	1	Chesapeake Lighterage & Towing Co. (Md.).....	Baltimore, Md.	Keyser Building.
11	Frt.	1	do.....	do.	Do.
12	Frt.	1	do.....	do.	Do.
13	Frt.	1	do.....	do.	Do.
14	Frt.	1	do.....	do.	Do.
15	Frt.	1	do.....	do.	Do.
16	Frt.	1	do.....	do.	Do.
17	Frt.	1	do.....	do.	Do.
18	Frt.	0	do.....	do.	Do.
19	Frt.	1	do.....	do.	Do.
20	Fsh.	0	Seacoast Packing Co. (Wash.).....	Seattle, Wash.	305 Mutual Life Building.
21	Frt.	0	Hoonah Packing Co. (Wash.).....	Port Townsend, Wash.	Waterford, N. Y.
22	Frt.	1	Bertell W. Kling.....	New York, N. Y.	17 State Street.
23	Frt.	1	William Senecal.....	Rouses Point, N. Y.	Champlain, N. Y.
24	Frt.	1	Edward G. Murray Lighterage & Transportation Co. (N. Y.).....	Albany, N. Y.	Waterford, N. Y.
25	Frt.	1	Edmond Lafontaine.....	do.	21 Poplar Street, Hudson Falls, N. Y.
26	Frt.	1	Red Star Towing & Transportation Co. (W. Va.).....	New York, N. Y.	17 Battery Place.
27	Frt.	1	Edward G. Murray Lighterage & Transportation Co. (N. Y.).....	Albany, N. Y.	Waterford, N. Y.
28	Frt.	2	Southern Pacific Co. (Ky.).....	New York, N. Y.	Pier 49, North River.
29	Frt.	1	James McWilliams Blue Line (N. J.).....	do.	1 Broadway.
30	Frt.	1	Edward G. Murray Lighterage & Transportation Co. (N. Y.).....	Albany, N. Y.	Waterford, N. Y.
31	Frt.	1	Cleary Bros. (N. Y.).....	do.	116 Broad Street.
32	Frt.	1	Daniel H. Mowell.....	do.	1 Broadway.
33	Frt.	3	Hawley Bros.....	Philadelphia, Pa.	Lepsic, Del.
34	Frt.	1	Edward G. Murray Lighterage & Transportation Co. (N. Y.).....	Albany, N. Y.	Waterford, N. Y.
35	Fer.	2	T. W. Saunders.....	Nashville, Tenn.	Camden, Tenn.
36	Frt.	1	James McWilliams Blue Line (N. J.).....	New York, N. Y.	1 Broadway.
37	Frt.	2	Beaufort County Lumber Co.....	Wilmington, N. C.	Murchison National Bank Building.
38	Frt.	1	Meslek & Meslek (N. J.).....	New York, N. Y.	1 Broadway.
39	Pass.	1	Henry Beullman.....	St. Louis, Mo.	R. R. 3, Mt. Carmel, Ill.
40	Frt.	1	James McWilliams Blue Line (N. J.).....	New York, N. Y.	1 Broadway.
41	Frt.	3	Robert H. Wathen.....	Baltimore, Md.	Pier 4, East Pratt Street.
42	Frt.	1	Charles V. Fix.....	Buffalo, N. Y.	1820 Niagara Street.
43	Frt.	1	New York Central R. R. Co. (N. Y.).....	New York, N. Y.	6 Beaver Street.
44	Frt.	0	Texas Co. (Calif.).....	Seattle, Wash.	1600 West Garfield Street.
45	Frt.	3	General Chemical Co. (N. Y.).....	New York, N. Y.	40 Rector Street.
46	Frt.	2	Eastern Transportation Co. (Del.).....	Wilmington, Del.	Ford Building.
47	Frt.	1	James J. McNally.....	Philadelphia, Pa.	Bullitt Building.
48	Frt.	1	Davison Chemical Co. (Md.).....	Baltimore, Md.	Garrett Building.
49	Frt.	1	New York Central R. R. Co. (N. Y.).....	New York, N. Y.	6 Beaver Street.
50	Frt.	1	do.....	do.	Do.
51	Frt.	0	Campbell Mill Co. (Wash.).....	Seattle, Wash.	801 Fourth Avenue.
52	Frt.	0	do.....	do.	1 Broadway.
53	Frt.	1	New York Central R. R. Co. (N. Y.).....	New York, N. Y.	6 Beaver Street.
54	Frt.	1	B. & O. R. R. Co. (Md.).....	Baltimore, Md.	Baltimore and Charles Streets.
55	Fsh.	0	San Juan Fishing & Packing Co. (Wash.).....	Seattle, Wash.	Foot Stacey Street.
56	Frt.	1	Cleary Bros. (N. Y.).....	New York, N. Y.	116 Broad Street.
57	Fer.	1	J. B. Coffey.....	Mobile, Ala.	Stevenson, Ala.
58	Wrk.	6	Merritt-Chapman & Scott Corporation (Del.).....	New York, N. Y.	17 Battery Place.
59	Frt.	0	Foss Co. (Wash.).....	Seattle, Wash.	Holcom Dock Ballard Station.
60	Drg.	35	Clark Dredging Co. (Tex.).....	Galveston, Tex.	
61	Frt.	1	William D. Dittmar.....	New York, N. Y.	1 Broadway.
62	Frt.	1	Simmons-Lee Corporation (N. Y.).....	do.	41 Whitehall Street.
63	Frt.	1	T. A. Scott Co. (Conn.).....	New London, Conn.	Pequot Avenue.
64	Frt.	1	Walter B. Inceom.....	Albany, N. Y.	Whitehall, N. Y.
65	Frt.	1	Cleary Bros. (N. Y.).....	New York, N. Y.	116 Broad Street.
66	Frt.	1	James F. Dwyer.....	Albany, N. Y.	Kingston, N. Y.
67	Frt.	1	Mitchell Lafontaine.....	do.	Whitehall, N. Y.
68	Frt.	1	William H. Ellery.....	Buffalo, N. Y.	810 Front Street.
69	Frt.	1	Keeler Transportation Line (N. Y.).....	New York, N. Y.	1 Broadway.
70	Frt.	3	Phanes Tow Boat Co. (Conn.).....	New York, N. Y.	224 Bank Street.
71	Frt.	1	New York Central R. R. Co. (N. Y.).....	New York, N. Y.	6 Beaver Street.
72	Frt.	1	do.....	do.	Do.

¹ Formerly barge New York Dock Terminal No. 23.

[†] Formerly st. 8. Nathan Hulo.

Unrigged Vessels

Line No.	Official No.	Rig	Name of vessel	Tonnage		Register dimensions			When built	Where built
				Gross	Net	Length	Breadth	Depth		
1	169544	Brg.	Carnella	16	16	45.7	14.0	4.0	1926	San Francisco, Calif.
2	105899	Sew.	Carnation	119	119	90.0	26.0	8.0	1914	Seattle, Wash.
3	165012	Cnl.	Carolina	100	94	83.5	17.3	7.5	1912	Elizabeth City, N. C.
4	127076	Brg.	Caroline	511	434	163.1	38.0	11.6	1902	Port Blakely, Wash.
5	168952	Brg.	Carroll K. West	385	385	104.4	29.2	13.9	1924	Kingston, N. Y.
6	168192	Brg.	Carter	458	455	111.2	31.4	11.7	1921	Brooklyn, N. Y.
7	165110	Brg.	Catawba	150	150	82.0	28.6	8.5	1900	Port Richmond, N. Y.
8	162969	Brg.	Caterina	473	473	201.3	23.8	11.0	1913	Elkton, Md.
9	165207	Brg.	Catfish	52	52	61.5	17.7	4.0	1926	San Francisco, Calif.
10	169580	Sew.	Catherina Kelly	425	425	114.4	29.0	12.6	1915	Bellingham, Wash.
11	167532	Brg.	Catherine	349	319	90.0	30.0	6.5	1917	Kingston, N. Y.
12	160144	Brg.	Catherine	108	101	95.9	17.5	7.0	1917	Norfolk, Va.
13	169973	Brg.	Catherine Murray	246	246	108.0	23.0	10.5	1921	Cohoos, N. Y.
14	167027	Cnl.	Catherina Hughes	5.0	5.0	121.1	33.4	14.5	1913	Whitehall, N. Y.
15	168232	Brg.	Catherina C. Boles	144	144	84.0	30.3	6.3	1900	Kingston, N. Y.
16	115555	Brg.	Catherina C. Boles	236	222	105.3	22.5	10.5	1917	do.
17	163814	Brg.	Catoctin	304	292	30.0	21.0	7.1	1901	Whitehall, N. Y.
18	169789	Brg.	Catskill	410	392	99.6	30.0	7.8	1903	Port Richmond, N. Y.
19	34433	Brg.	CAUBERN	261	261	95.0	27.4	11.6	1914	Brooklyn, N. Y.
20	34453	Brg.	Cave In Rock	26	26	56.4	18.0	3.0	1926	Newport News, Va.
21	168026	Sew.	Cayuga	374	374	163.3	23.5	11.0	1902	Cave In Rock, Ill.
22	169593	Brg.	Cayuga	450	421	99.5	31.4	8.5	1922	Elkton, Md.
23	63034	Brg.	CAYUGA	351	343	135.0	34.0	8.8	1913	Mariners Harbor, N. Y.
24	164376	Brg.	Cecil	370	370	168.0	23.8	10.8	1921	Chester, Pa.
25	161991	Brg.	Cedar Cliff	323	323	114.0	31.5	8.5	1900	Elkton, Md.
26	164375	Brg.	Cedar Hill No. 2	269	269	105.0	24.3	9.3	1910	Kingston, N. Y.
27	164375	Brg.	Cedar Hill No. 2	269	269	105.0	24.3	9.3	1910	Unknown
28	164375	Brg.	Cedar Hill No. 2	269	269	105.0	24.3	9.3	1910	Unknown
29	164370	Brg.	Cedar Hill No. 3	272	272	104.7	24.4	9.3	1910	do.
30	162675	Brg.	Celestine McNally	441	441	183.5	23.8	11.1	1906	Elkton, Md.
31	162389	Brg.	Central	424	402	99.0	30.4	7.8	1906	Brooklyn, N. Y.
32	31432	Brg.	Century	623	514	135.2	45.1	10.9	1901	do.
33	216516	Brg.	Chagrins	1,161	1,132	205.3	31.0	22.8	1873	Port Glasgow, Scotland
34	163331	Brg.	Chairman	319	319	105.8	35.2	9.5	1907	Brooklyn, N. Y.
35	169618	Brg.	Chamberlain Ferry	7	7	47.3	11.8	1.6	1922	Brooklyn, N. Y.
36	165723	Brg.	Champlain	473	473	201.3	23.8	11.0	1914	Nowark, Ark.
37	168893	Sew.	Champlain	330	330	115.2	34.1	8.0	1900	Chesapeake City, Md.
38	169003	Sew.	Champlain	22	22	61.0	15.1	2.6	1914	Brooklyn, N. Y.
39	168937	Brg.	Chancellor	539	539	116.1	31.0	14.4	1922	Cohoos, N. Y.
40	161039	Brg.	Chapin	432	403	100.0	31.3	8.0	1921	Kingston, N. Y.
41	163113	Brg.	Chaplico	238	238	115.8	22.7	9.7	1910	Port Richmond, N. Y.
42	162797	Brg.	Charles	396	378	121.0	27.5	12.0	1909	Camden, N. J.
43	164076	Sew.	Charles D.	314	314	111.2	36.5	8.2	1900	Gldersleeve, Conn.
44	165018	Brg.	Charles O.	389	359	110.5	23.8	12.1	1911	Everett, Wash.
45	169015	Sew.	Chas. Brenner No. 1	6	6	36.0	9.0	2.5	1911	Brooklyn, N. Y.
46	168010	Sew.	Chas. Brenner No. 2	6	6	36.0	9.0	2.5	1923	Olympia, Wash.
47	63014	Brg.	Charles Frederiek	221	221	90.2	21.3	10.3	1923	do.
48	169993	Brg.	Charles A. Freeburn	307	307	111.8	33.0	9.2	1901	Astoria, N. Y.
49	31301	Brg.	Charles A. McCaffrey	357	357	113.8	20.1	11.6	1900	Brooklyn, N. Y.
50	165195	Cnl.	Charles A. Riley	108	100	96.0	17.5	7.8	1898	S. Rondout, N. Y.
51	125091	Brg.	Charles B. Kenney	1,074	981	179.3	37.2	22.5	1913	Whitehall, N. Y.
52	163315	Brg.	Chas. D. Snedeker	420	420	90.4	30.2	8.4	1878	Bath, Me.
53	163383	Brg.	Charles E. Howe	357	357	115.1	33.8	10.1	1906	Perth Amboy, N. J.
54	162705	Brg.	Charles E. McNally	450	450	190.9	23.8	10.0	1923	New York, N. Y.
55	167101	Brg.	Chas. F. Randolph	497	497	110.3	31.0	13.5	1900	Elkton, Md.
56	162313	Brg.	Charles L. Tague	335	335	108.5	20.5	11.6	1917	Rondout, N. Y.
57	163355	Cnl.	Charles H. McMillen	104	98	97.0	17.5	7.2	1905	do.
58	170013	Brg.	Charles P. Kavanagh	320	320	112.0	34.1	9.2	1908	Lansingburgh, N. Y.
59	163315	Brg.	Charleston	145	145	82.6	30.4	6.0	1923	Nowburgh, N. Y.
60	165313	Brg.	Charleston	473	473	201.3	23.8	11.0	1900	Kingston, N. Y.
61	31312	Brg.	Charlotte	410	389	101.1	30.0	7.6	1914	Elkton, Md.
62	162390	Brg.	Charlotte	431	431	191.6	23.8	11.0	1899	Brooklyn, N. Y.
63	163431	Brg.	Charlotte	0	0	50.0	11.9	2.0	1905	Elkton, Md.
64	169331	Sew.	Charlotte	287	287	160.4	40.0	8.0	1922	Knoxville, Tenn.
65	100190	Sew.	Charmed Water	28	28	34.4	12.1	3.3	1923	Everett, Wash.
66	167529	Sew.	Charr	52	52	61.5	17.7	5.9	1914	Seattle, Wash.
67	162417	Brg.	CHARTIERS	275	275	89.2	25.2	9.2	1919	Bellingham, Wash.
68	31317	Brg.	Chatham	414	393	101.0	30.2	7.6	1896	Elizabeth, N. J.
69	160190	Sew.	Chatham	38	38	61.2	17.8	4.3	1899	Brooklyn, N. Y.
70	167835	Sew.	Chatham No. 2	37	37	60.0	18.0	4.1	1915	Seattle, Wash.
71	165211	Brg.	Chauncey	460	436	101.5	31.4	8.4	1920	do.
72	31317	Brg.	Cheer	332	332	80.3	29.2	7.5	1913	Brooklyn, N. Y.

1 Formerly barge W. M. Moran.
 1 Formerly barge Catherine C. Ryan.

1 Formerly barge (a) Wm. J. Mellvain.
 (b) Marie Hooper

Unrigged Vessels

Line No.	Service	Crew	Name of owner	Home port	Address of owner
1	Fsh.	1	Stephen Canepa.....	San Francisco, Calif.	Monterey, Calif.
2	Frt.	0	E. E. Blackmore.....	Seattle, Wash.	Mount Vernon, Wash.
3	Frt.	1	Ambrose Kinney.....	Albany, N. Y.	Whitehall, N. Y.
4	Frt.	8	Carl A. Nelson.....	San Francisco, Calif.	553 Alvarado Street.
5	Frt.	1	W. F. & R. Boat Builders (N. Y.).....	Albany, N. Y.	Kingston, N. Y.
6	Frt.	1	Michael Weldner.....	New York, N. Y.	87 Seventy-second Street (H).
7	Frt.	1	New York Central R. R. Co. (N. Y.).....	do.	6 Beaver Street.
8	Frt.	1	B. & O. R. R. Co. (Md.).....	Baltimore, Md.	Baltimore and Charles Streets.
9	Frt.	1	Southern Transportation Co. (N. J.).....	Philadelphia, Pa.	Commercial Trust Building.
10	Fsh.	0	Nene D. Magglo.....	San Francisco, Calif.	Monterey, Calif.
11	Fsh.	1	Alaska Packers Association (Calif.).....	Seattle, Wash.	Blaine, Wash.
12	Frt.	1	Marlo Ryan.....	New York, N. Y.	2011 Newkirk Avenue (B.).
13	Frt.	1	Covered Barges (N. Y.).....	do.	17 State Street.
14	Frt.	1	Henry Patenode.....	Houses Point, N. Y.	Champlain, N. Y.
15	Frt.	1	William J. Ryan.....	Albany, N. Y.	Whitehall, N. Y.
16	Frt.	0	Joseph F. O'Boyle.....	New York, N. Y.	15 Moore Street.
17	Frt.	1	Metropolitan Securities Corporation (Del.).....	do.	17 Battery Place.
18	Frt.	1	Frank Bergen.....	Albany, N. Y.	Whitehall, N. Y.
19	Frt.	2	B. & O. R. R. Co. (Md.).....	Baltimore, Md.	Baltimore and Charles Streets.
20	Frt.	1	New York Central R. R. Co. (N. Y.).....	New York, N. Y.	6 Beaver Street.
21	Frt.	2	Dunbar & Sullivan Dredging Co. (N. Y.).....	Buffalo, N. Y.	Eric County Bank Building.
22	Pas.	1	Herhard McConnell.....	St. Louis, Mo.	Cave in Rock, Ill.
23	Frt.	1	Southern Transportation Co. (N. J.).....	Philadelphia, Pa.	Commercial Trust Building.
24	Frt.	1	New York Central R. R. Co. (N. Y.).....	New York, N. Y.	6 Beaver Street.
25	Tnk.	2	Gulf Refining Co. (Tex.).....	Port Arthur, Tex.	West Port Arthur, Tex.
26	Frt.	2	Eastern Transportation Co. (Del.).....	Wilmington, Del.	Ford Building.
27	Frt.	1	Chatham Lighterage Co. (N. Y.).....	New York, N. Y.	Pier 40, North River.
28	Frt.	1	W. J. Crocker.....	do.	3002 Bainbridge Avenue, Bronx, N. Y.
29	Frt.	1	M. & J. Tracy (N. Y.).....	do.	1 Broadway.
30	Frt.	1	Eastern Transportation Co. (Del.).....	Wilmington, Del.	Ford Building.
31	Frt.	1	New York Central R. R. Co. (N. Y.).....	New York, N. Y.	6 Beaver Street.
32	Wrk.	2	Merritt-Chapman & Scott Corporation (Del.).....	do.	17 Battery Place.
33	Tnk.	10	Magnolia Petroleum Co. (Tex.).....	Port Arthur, Tex.	Beaumont, Tex.
34	Frt.	1	Merritt-Chapman & Scott Corporation (Del.).....	New York, N. Y.	17 Battery Place.
35	Pas.	1	Newton Alwhite.....	Memphis, Tenn.	Newark, Ark.
36	Frt.	1	Southern Transportation Co. (N. J.).....	Philadelphia, Pa.	Commercial Trust Building.
37	Frt.	1	Cleary Bros. (N. Y.).....	New York, N. Y.	110 Broad Street.
38	Fer.	2	Flora D. Cunningham.....	Burlington, Vt.	Port Ticonderoga, N. Y.
39	Frt.	0	Thomas J. Howard.....	New York, N. Y.	1 Broadway.
40	Frt.	1	New York Central R. R. Co. (N. Y.).....	do.	6 Beaver Street.
41	Frt.	1	Southern Transportation Co. (N. J.).....	Philadelphia, Pa.	Commercial Trust Building.
42	Frt.	1	M. & J. Tracy (N. Y.).....	New York, N. Y.	1 Broadway.
43	Frt.	0	Canyon Lumber Co. (Wash.).....	Seattle, Wash.	Everett, Wash.
44	Frt.	1	M. & J. Tracy (N. Y.).....	New York, N. Y.	1 Broadway.
45	Oys.	0	Chas. Brenner.....	Tacoma, Wash.	Olympia, Wash.
46	Oys.	0	do.....	do.	do.
47	Frt.	1	Anthracite Transportation Corporation (Del.).....	New York, N. Y.	505 Fifth Avenue.
48	Frt.	1	New York Trap Rock Corporation (N. Y.).....	do.	101 Park Avenue.
49	Frt.	1	Owen McCaffrey's Sons (N. Y.).....	do.	1 Broadway.
50	Frt.	1	Edward Lyons.....	Albany, N. Y.	Port Edward, N. Y.
51	Frt.	4	Holoph Navigation & Coal Co. (Calif.).....	San Francisco, Calif.	60 California Street.
52	Frt.	1	Wright & Cobb Lighterage Co. (N. Y.).....	New York, N. Y.	17 Battery Place.
53	Frt.	1	Cleary Bros. (N. Y.).....	do.	116 Broad Street.
54	Frt.	1	Thomas J. McNally.....	Philadelphia, Pa.	2033 East Thompson Street.
55	Frt.	1	Blmor A. Keeler.....	New York, N. Y.	1 Broadway.
56	Frt.	0	Catherine Tagno.....	do.	do.
57	Frt.	1	Lake Champlain Transportation Co. (N. Y.).....	Albany, N. Y.	Whitehall, N. Y.
58	Frt.	1	Wilson P. Foss.....	New York, N. Y.	250 Park Avenue.
59	Frt.	1	Clyde Steamship Co. (Me.).....	do.	Pier 30, North River.
60	Frt.	1	Southern Transportation Co. (N. J.).....	Philadelphia, Pa.	Commercial Trust Building.
61	Frt.	1	New York Central R. R. Co. (N. Y.).....	New York, N. Y.	6 Beaver Street.
62	Frt.	3	Lottie V. Wathen.....	Baltimore, Md.	Pier 4, East Pratt Street.
63	Fer.	1	J. L. Wisecarver.....	Chattanooga, Tenn.	Louisville, Tenn.
64	Frt.	0	Weyerhaeuser Plumber Co. (Wash.).....	Tacoma, Wash.	do.
65	Mso.	1	Charles W. Smith.....	Seattle, Wash.	Fourteenth Avenue S. and Dallas Avenue.
66	Fsh.	0	Alaska Packers Association (Calif.).....	do.	do.
67	Tnk.	2	Gulf Refining Co. (Tex.).....	Port Arthur, Tex.	West Port Arthur, Tex.
68	Frt.	1	New York Central R. R. Co. (N. Y.).....	New York, N. Y.	6 Beaver Street.
69	Fsh.	0	William Stowart.....	Seattle, Wash.	Colman Building.
70	Fsh.	0	George T. Myers.....	do.	do.
71	Frt.	1	New York Central R. R. Co. (N. Y.).....	New York, N. Y.	6 Beaver Street.
72	Frt.	1	Southern Pacific Co. (Ky.).....	do.	Pier 40, North River.

* Formerly (a) British st. s. Loa.
 (b) Chilean st. s. Loa.
 † Formerly barge Wilbur.

† Formerly barge Two Friends.
 † Formerly barge Annie E. Embroy.

Unrigged Vessels

Line No.	Official No.	Rtg.	Name of vessel	Tonnage		Register dimensions			When built	Where built
				Gross	Net	Length	Breadth	Depth		
1	162926	Brg.	Chona.....	440	440	128.8	32.2	6.9	1906	St. Michael, Alaska
2	165116	Brg.	Cherokee.....	473	473	201.3	33.8	10.8	1913	Elkton, Md.
3	169668	Brg.	Cherrystone.....	333	333	112.3	31.0	0.5		Unknown
4	165503	Sew.	Chesley No. 1.....	193	193	90.0	36.2	7.0	1913	Seattle, Wash.
5	162118	Sew.	Chesley No. 2.....	266	266	109.0	36.7	7.0	1903	Port Blakely, Wash.
6	164124	Sew.	Chesley No. 3.....	188	188	92.5	30.2	8.0	1910	Seattle, Wash.
7	163577	Sew.	Chesley No. 4.....	276	270	100.0	32.4	10.0	1908	Hoquiam, Wash.
8	165184	Sew.	Chesley No. 8.....	143	143	80.0	30.0	7.2	1913	Seattle, Wash.
9	164445	Sew.	Chesley No. 10.....	272	272	100.0	32.1	10.0	1911	do.
10	161666	Sew.	Chesley No. 12.....	195	195	90.0	32.0	8.0	1911	do.
11	162715	Sew.	Chesley No. 15.....	62	62	60.7	25.5	5.0	1906	do.
12	165552	Sew.	Chesley No. 17.....	102	102	70.0	28.0	6.2	1913	do.
13	165107	Sew.	Chesley No. 18.....	300	300	81.0	31.7	6.0	1912	Port Blakely, Wash.
14	164514	Brg.	Chester.....	460	460	195.2	23.8	10.8	1911	Elkton, Md.
15	34275	Sew.	Chicago.....	314	371	80.0	28.0	7.0	1897	Baltimore, Md.
16	34320	Brg.	Chicago.....	351	351	115.4	31.1	11.2	1899	Wilmington, Del.
17	166918	Brg.	Chicago.....	462	462	99.0	31.0	8.8	1917	Brooklyn, N. Y.
18	168352	Brg.	Chicago.....	414	414	120.0	39.0	9.8	1919	Jersey City, N. J.
19	31247	Brg.	Chief.....	170	150	90.0	32.2	7.8	1897	Noank, Conn.
20	166843	Sew.	Chief No. 2.....	50	50	70.0	22.0	4.0	1917	South Bend, Wash.
21	164437	Sew.	Chief No. 2.....	123	123	105.4	24.2	5.0	1907	Oshkosh, Wis.
22	219704	Brg.	Chief.....	14	14	37.4	12.2	2.0	1920	Bellingham, Wash.
23	163589	Sew.	Chinuk.....	25	25	42.0	20.3	4.5	1907	Nome, Alaska
24	34105	Sew.	Chinook.....	101	104	80.0	26.0	6.0	1901	New Whateou, Wash.
25	162193	Sew.	Chinook.....	316	316	121.8	32.2	8.2	1901	Duluth, Minn.
26	166697	Brg.	Chisolm.....	766	740	205.0	32.0	12.6	1917	Elkton, Md.
27	164830	Sew.	Chitopeck No. 1.....	64	64	50.0	18.0	4.0	1912	Seattle, Wash.
28	169193	Brg.	Choctaw.....	707	619	181.0	29.0	19.9	1876	Sunderland, England.
29	51302	Brg.	Choptank.....	378	370	162.9	23.3	11.9	1909	Elkton, Md.
30	36928	Brg.	Chowan.....	375	375	162.0	23.3	11.0	1909	do.
31	166613	Sew.	Chris.....	33	33	63.7	15.9	4.1	1917	Seattle, Wash.
32	162165	Brg.	Christiana.....	363	363	159.4	23.5	11.0	1908	Elkton, Md.
33	168890	Sew.	Chub.....	72	72	67.4	19.8	6.4	1921	Bellingham, Wash.
34	165375	Brg.	Chuck.....	8	8	45.0	12.0	1.9	1913	Kingslon, Tenn.
35	168185	Sew.	Chuck.....	12	12	33.4	14.3	3.0	1921	Cinlon, Wash.
36	169574	Brg.	Cl Slamo.....	19	19	45.0	14.0	4.5	1920	San Francisco, Calif.
37	31274	Brg.	Cincinnati.....	322	311	80.3	23.1	0.9	1890	Baltimore, Md.
38	168350	Brg.	Cincinnati.....	464	464	119.7	40.0	10.0	1910	Jersey City, N. J.
39	168511	Brg.	CINCINNATI.....	291	291	140.0	35.1	6.5	1922	Pittsburgh, Pa.
40	168578	Brg.	CITIES SERVICE No. 1.....	501	501	162.0	36.0	0.7	1923	Chester, Pa.
41	169728	Brg.	CITIES SERVICE No. 2.....	846	816	193.8	35.9	14.5	1927	Quincy, Mass.
42	169550	Brg.	CITIES SERVICE No. 3.....	464	464	150.0	35.0	9.0	1927	do.
43	163612	Brg.	Citizen.....	310	310	110.0	35.3	0.7	1908	Brooklyn, N. Y.
44	163613	Brg.	Civilian.....	310	340	110.0	35.3	0.7	1908	do.
45	163616	Sew.	Clare, C. L., Co.....	250	250	110.0	32.6	7.3	1938	Everett, Wash.
46	162616	Brg.	Clara.....	430	430	183.0	23.8	11.0	1905	Elkton, Md.
47	169029	Cnl.	Clara McGregor.....	115	145	94.0	17.4	8.7	1911	Durhamville, N. Y.
48	167040	Brg.	Clara A. Dillon.....	251	217	106.0	22.5	11.1	1917	Corhoo, N. Y.
49	46691	Brg.	Clare McNally.....	417	417	177.7	23.8	11.0	1901	Elkton, Md.
50	31139	Brg.	Claremont.....	301	292	80.6	28.0	7.1	1901	Port Richmond, N. Y.
51	165030	Cnl.	Clarence S. Betts.....	161	152	91.6	17.7	10.5	1912	Tonawanda, N. Y.
52	165431	Cnl.	Clarence E. F. Dumaresq.....	121	118	97.0	17.0	8.3	1913	Whitelhall, N. Y.
53	170637	Brg.	Clark.....	6	6	62.0	0.1	1.7	1925	Olon Ferris, W. Va.
54	165318	Sew.	Clark-Niekerson No. 1.....	170	170	80.0	40.0	7.0	1913	Seattle, Wash.
55	165193	Sew.	Clark-Niekerson No. 2.....	313	318	100.0	40.0	10.0	1913	do.
56	166216	Brg.	Clarksburg.....	305	305	79.9	27.0	6.0	1910	Mariners Harbor, N. Y.
57	163115	Brg.	Clay.....	184	150	89.4	29.3	8.0	1907	Weehawken, N. J.
58	169210	Brg.	Clayton.....	415	415	100.0	32.2	7.7	1925	Newburgh, N. Y.
59	31352	Brg.	Clenfield.....	116	99	75.8	25.0	7.3	1900	Brooklyn, N. Y.
60	169517	Brg.	Cleary Brothers No. 48.....	311	341	114.0	35.9	9.1	1926	Weehawken, N. J.
61	167483	Brg.	Cleary Bros. 59.....	429	422	112.0	20.2	13.3	1918	Kingslon, N. Y.
62	167137	Brg.	Cleary Bros. 61.....	488	480	115.3	31.0	13.6	1918	do.
63	166583	Brg.	Cleary Bros. 65.....	447	447	112.0	20.0	13.1	1916	Rondout, N. Y.
64	166582	Brg.	Cleary Bros. 67.....	447	447	112.0	20.0	13.1	1916	do.
65	167370	Brg.	Cleary Bros. 69.....	447	447	112.0	20.0	13.1	1918	Kingslon, N. Y.
66	169197	Brg.	Cleary Bros. 71.....	440	410	115.2	28.7	12.8	1921	do.
67	168251	Brg.	Cleary Bros. 73.....	447	447	112.0	20.0	13.1	1921	do.
68	167847	Brg.	Cleary Bros. 75.....	670	670	130.0	34.0	14.1	1920	do.
69	167246	Brg.	Cleary Bros. 77.....	448	448	112.0	20.3	13.4	1918	do.
70	169530	Brg.	Clermont.....	323	323	110.9	36.2	8.8	1910	Brooklyn, N. Y.
71	31276	Brg.	Cleveland.....	281	245	75.0	26.0	7.0	1897	Baltimore, Md.
72	166622	Brg.	Cleveland.....	462	462	99.0	31.0	8.8	1917	Brooklyn, N. Y.
73	168351	Brg.	Cleveland.....	414	414	120.0	39.0	6.8	1910	Jersey City, N. J.
74	168036	Brg.	Clifford Meaney.....	275	275	101.2	25.3	10.5	1921	Kingslon, N. Y.
75	162069	Brg.	Clifton.....	147	130	81.5	28.2	7.4	1903	Port Richmond, N. Y.

1 Formerly scow Blakely No. 2.

2 Formerly scow H. & S. No. 3.

3 Formerly scow Independent Asphalt No. 4.

4 Formerly scow Resarlo.

5 Formerly scow Eloboco.

6 Formerly Russian bark Hilla.

7 Formerly barge Magnolia.

8 Formerly barge E. A. Sander.

9 Formerly barge Sharon Hill.

10 Formerly barge E. J. R. R. & T. Co. No. 30.

Unrigged Vessels

637

Line No.	Service	Crew	Name of owner	Home port	Address of owner
1	Frt.	1	American Yukon Navigation Co. (W. Va.)	Eagle, Alaska	Skagway, Alaska.
2	Frt.	1	Southern Transportation Co. (N. J.)	Philadelphia, Pa.	Commercial Trust Building.
3	Frt.	1	New York Trap Rock Corporation (N. Y.)	New York, N. Y.	250 Park Avenue.
4	Frt.	0	Chesley Tug & Barge Co. (Wash.)	Seattle, Wash.	Room 4, Ferry Dock.
5	Frt.	0	Foss Launch & Tug Co. (Wash.)	Tacoma, Wash.	400 Dock Street.
6	Frt.	0	Delta V. Smyth	Seattle, Wash.	819 Midway Street, Olympia, Wash.
7	Frt.	0	Chesley Tug & Barge Co. (Wash.)	do.	Room 4, Ferry Dock.
8	Frt.	0	L. S. Wood	do.	3111 Franklin Avenue.
9	Frt.	0	Chesley Tug & Barge Co. (Wash.)	do.	Room 4, Ferry Dock.
10	Frt.	0	L. S. Wood	do.	3111 Franklin Avenue.
11	Frt.	0	Pacific Coast Engineering Co. (Wash.)	do.	L. C. Smith Building.
12	Frt.	0	L. S. Wood	do.	3111 Franklin Avenue.
13	Frt.	0	George A. Marvin	Tacoma, Wash.	Municipal Dock.
14	Frt.	1	Southern Transportation Co. (N. J.)	Philadelphia, Pa.	Commercial Trust Building.
15	Frt.	2	B. & O. R. R. Co. (Md.)	Baltimore, Md.	Baltimore and Charles Streets.
16	Frt.	0	International Elevating Co. (N. J.)	New York, N. Y.	Produce Exchange.
17	Frt.	1	New York Central R. R. Co. (N. Y.)	do.	6 Beaver Street.
18	Frt.	3	Merritt-Chapman & Scott Corporation (Del.)	do.	17 Battery Place.
19	Wrk.	2	do.	do.	Do.
20	Frt.	0	Johnson & Swanson	Astoria, Oreg.	573 Bond Street.
21	Frt.	1	Bernard J. Gallagher	Millwaukee, Wis.	Marinette, Wis.
22	Fsh.	0	Hoonah Packing Co. (Wash.)	Seattle, Wash.	Bellingham, Wash.
23	Frt.	0	Lomen Reindeer Corporation (Del.)	Nome, Alaska.	
24	Frt.	0	Alaska Packing Association (Calif.)	Port Townsend, Wash.	
25	Frt.	13	Ralph W. Jex	Toledo, Ohio.	Blaine, Wash.
26	Frt.	1	Southern Transportation Co. (N. J.)	Philadelphia, Pa.	1740 Summit Street.
27	Frt.	0	Hooth Fisheries Co. (Del.)	Seattle, Wash.	Commercial Trust Building.
28	Frt.	1	Mohilo Coal Co. (Ala.)	Mohilo, Ala.	600 Marion Building.
29	Frt.	1	Southern Transportation Co. (N. J.)	Philadelphia, Pa.	Foot Charleston Street.
30	Frt.	1	do.	do.	Commercial Trust Building.
31	Frt.	0	San Juan Fishing & Packing Co. (Wash.)	Seattle, Wash.	Do.
32	Frt.	1	Southern Transportation Co. (N. J.)	Philadelphia, Pa.	Foot Stacy Street.
33	Fsh.	0	Alaska Packers Association (Alaska)	Ketchikan, Alaska.	Commercial Trust Building.
34	Fer.	1	W. T. Gallagher	Chattanooga, Tenn.	Loring, Alaska.
35	Frt.	0	Willis W. Nearhoff	Seattle, Wash.	Kingston, Tenn.
36	Fsh.	0	Ignasio Alloto	San Francisco, Calif.	Clinton, Wash.
37	Frt.	2	B. & O. R. R. Co. (Md.)	Baltimore, Md.	Malaga Wharf.
38	Frt.	3	Merritt-Chapman & Scott Corporation (Del.)	New York, N. Y.	Baltimore and Charles Streets.
39	Tnk.	0	Inland Waterways Co. (Del.)	Louisville, Ky.	17 Battery Place.
40	Frt.	2	Empire Refining Co. (Me.)	New York, N. Y.	122 South Fifth Street.
41	Frt.	2	Cities Service Refining Co. (Mass.)	Boston, Mass.	60 Wall Street.
42	Tnk.	0	do.	do.	209 Washington Street.
43	Wrk.	1	Merritt-Chapman & Scott Corporation (Del.)	New York, N. Y.	Do.
44	Frt.	1	do.	do.	17 Battery Place.
45	Frt.	0	Canyon Lumber Co. (Wash.)	Port Townsend, Wash.	Do.
46	Frt.	1	James J. McNally	Philadelphia, Pa.	Everett, Wash.
47	Frt.	1	Edward Thurston	Oswego, N. Y.	Bullitt Building.
48	Frt.	1	James Hillis	Albany, N. Y.	Montezuma, N. Y.
49	Frt.	1	James J. McNally	Philadelphia, Pa.	Kingston, N. Y.
50	Frt.	2	B. & O. R. R. Co. (Md.)	Baltimore, Md.	Bullitt Building.
51	Frt.	1	Stephen J. Horkay	New York, N. Y.	Baltimore and Charles Streets.
52	Frt.	1	Moses LaFontain	Rouses Point, N. Y.	88 Lincoln Street, Montclair, N. J.
53	Fer.	1	H. B. Clark	Pittsburgh, Pa.	Champlain, N. Y.
54	Frt.	0	Clark-Nickerson Lumber Co. (Mich.)	Seattle, Wash.	Glen Ferris, W. Va.
55	Frt.	0	do.	do.	Everett, Wash.
56	Frt.	1	B. & O. R. R. Co. (Md.)	Baltimore, Md.	Do.
57	Frt.	1	New York Central R. R. Co. (N. Y.)	New York, N. Y.	Baltimore and Charles Streets.
58	Frt.	1	do.	do.	6 Beaver Street.
59	Frt.	1	do.	do.	Do.
60	Frt.	1	do.	do.	Do.
61	Frt.	1	Clenny Brothers (N. Y.)	do.	116 Broad Street.
62	Frt.	1	do.	do.	Do.
63	Frt.	1	do.	do.	Do.
64	Frt.	1	do.	do.	Do.
65	Frt.	1	do.	do.	Do.
66	Frt.	1	do.	do.	Do.
67	Frt.	1	do.	do.	Do.
68	Frt.	1	do.	do.	Do.
69	Frt.	0	do.	do.	Do.
70	Frt.	2	Merritt-Chapman & Scott Corporation (Del.)	do.	17 Battery Place.
71	Frt.	2	B. & O. R. R. Co. (Md.)	Baltimore, Md.	Baltimore and Charles Streets
72	Frt.	1	New York Central R. R. Co. (N. Y.)	New York, N. Y.	6 Beaver Street.
73	Frt.	1	Merritt-Chapman & Scott Corporation (Del.)	do.	17 Battery Place.
74	Frt.	1	R. Lenahan Co. (N. Y.)	Albany, N. Y.	Kingston, N. Y.
75	Frt.	2	B. & O. R. R. Co.	Baltimore, Md.	Baltimore and Charles Streets.

11 Formerly barge Jos. W. Janney.
 12 Formerly barge Hardy and Harry.
 13 Formerly barge Irish Moss.
 14 Formerly barge P. J. Barry.
 15 Formerly barge Margaret K.

16 Formerly barge Charles R. O'Connor.
 17 Formerly barge St. George.
 18 Formerly barge Thomas P. Brenack.
 19 Formerly barge Red Glan.
 20 Formerly barge Red Ribbon.

Line No.	Official No.	Rig	Name of vessel	Tonnage		Register dimensions			When built	Where built
				Gross	Net	Length	Breadth	Depth		
1	169139	Brg.	Clifton Ferry	0	9	Feet	Feet	Feet	1924	Savannah, Tenn.
2	169835	Brg.	Clifton E. Turner	320	320	112.0	34.1	9.2	1927	Nawburgh, N. Y.
3	166862	Brg.	Clingstone	291	291	111.8	33.2	9.3	1909	Brooklyn, N. Y.
4	163908	Cnl.	Clifton Willson	102	96	93.2	17.6	7.2	1909	Waterford, N. Y.
5	167952	Brg.	Clyde	321	324	120.0	36.0	8.4	1914	Ithaca, N. Y.
6	168552	Brg.	Clyde	481	481	100.0	32.3	8.8	1922	Brooklyn, N. Y.
7	167319	Brg.	Coast Fishing Co. No. 1	18	18	43.0	20.7	2.5	1916	Los Angeles, Calif.
8	168460	Brg.	Coast Fishing Co. No. 1	51	51	51.5	24.4	4.5	1910	do.
9	163741	Sew.	Coast No. 1	31	31	58.8	16.0	4.0	1909	Anacortes, Wash.
10	163742	Sew.	Coast No. 2	31	31	58.8	16.0	4.0	1909	do.
11	169766	Brg.	Coast Fishing Co. No. 2	83	63	60.0	32.0	3.1	1927	Los Angeles, Calif.
12	166567	Brg.	Coast Transl Co. No. 2	263	263	109.5	30.4	8.0	1907	Long Island City, N. Y.
13	166556	Brg.	Coast Transl Co. No. 5	419	419	135.0	35.1	10.2	1916	Brooklyn, N. Y.
14	163073	Sew.	Cody	27	27	52.8	16.1	4.1	1907	Bellingham, Wash.
15	170030	Brg.	Cody, jr.	23	23	60.1	18.0	2.6	1928	Marianna, Ark.
16	165116	Brg.	Cohansey	473	473	201.3	23.8	11.0	1913	Elkton, Md.
17	169253	Brg.	Cohoos	448	448	100.5	32.3	7.7	1925	Kingston, N. Y.
18	167435	Sew.	Colby No. 1	42	42	51.7	20.0	4.9	1918	Colby, Wash.
19	162908	Brg.	Cold Spring	424	403	99.0	30.0	7.8	1906	Brooklyn, N. Y.
20	168199	Sew.	Cole	5	5	28.0	9.0	2.8	1921	Anacortes, Wash.
21	169723	Brg.	Collego Point	277	277	111.8	32.0	8.4	1927	Collego Point, N. Y.
22	163030	Brg.	Collegian	271	271	100.2	35.1	9.0	1906	Brooklyn, N. Y.
23	162304	Brg.	Colonel	275	275	100.1	31.2	9.4	1902	do.
24	167383	Brg.	Col. Smith	253	246	106.0	22.5	11.1	1918	Cohoos, N. Y.
25	169348	Brg.	Colonial	583	583	113.7	33.5	8.0	1908	Kingston, N. Y.
26	168577	Brg.	COLONIAL NEW YORK	501	501	162.0	36.0	9.7	1923	Chester, Pa.
27	167595	Brg.	Colossus	621	586	124.4	49.8	11.4	1918	Brooklyn, N. Y.
28	34445	Brg.	Columbia	359	359	168.0	23.8	10.9	1911	Elkton, Md.
29	34452	Brg.	Columbia	522	392	124.5	40.0	8.7	1903	Duluth, Minn.
30	165050	Brg.	Columbia	391	391	85.0	30.0	8.5	1912	Kingston, N. Y.
31	204398	Brg.	Columbia	110	110	106.0	18.5	4.6	1907	Portland, Oreg.
32	166311	Brg.	Columbia Contract Co. 40	483	450	150.0	30.0	9.4	1910	do.
33	166312	Brg.	Columbia Contract Co. No. 41	483	450	150.0	30.0	9.4	1910	do.
34	169193	Brg.	Columbiana	61	64	88.0	21.0	3.0	1925	Charleston, W. Va.
35	34349	Brg.	Columbus	313	261	80.0	28.0	7.0	1900	Baltimore, Md.
36	169557	Brg.	Columbus	15	15	41.5	13.2	4.6	1928	San Francisco, Calif.
37	168357	Brg.	Columbus Circle	233	233	100.0	20.0	10.4	1921	Tottenville, N. Y.
38	161733	Brg.	Comanche	477	477	201.3	24.8	10.8	1912	Elkton, Md.
39	168022	Sew.	Comandant	18	13	40.2	16.5	2.9	1918	Phillipsburg, Mo.
40	168267	Brg.	Comandant	607	544	126.7	44.7	10.5	1920	Brooklyn, N. Y.
41	34328	Brg.	Commander	174	174	90.7	30.2	7.2	1899	do.
42	163062	Brg.	Commander	360	360	105.0	40.2	10.1	1907	Noank, Conn.
43	166814	Brg.	Commerce	317	317	105.1	38.1	8.8	1917	Brooklyn, N. Y.
44	168913	Brg.	Comerce	617	517	114.4	30.3	14.2	1919	Rondout, N. Y.
45	31291	Brg.	Commercal	183	153	89.1	30.4	8.1	1893	South Rondout, N. Y.
46	162892	Brg.	Commissary	353	353	105.2	40.2	0.7	1906	Brooklyn, N. Y.
47	31112	Brg.	Committee	372	372	85.0	30.0	7.4	1901	do.
48	31310	Brg.	Commodore	323	323	79.0	29.1	7.5	1899	do.
49	162727	Brg.	Commodore	361	361	105.3	40.2	9.7	1906	do.
50	167680	Brg.	Commodore	961	961	148.8	36.1	9.0	1911	Portland, Oreg.
51	166701	Brg.	Commodore Barry	475	475	116.0	31.0	13.2	1917	Athens, N. Y.
52	163376	Brg.	Commonwealth	409	409	110.0	43.2	9.3	1907	Brooklyn, N. Y.
53	31314	Brg.	Companion	310	310	78.6	29.0	6.8	1899	do.
54	162166	Brg.	Company	204	159	91.0	32.2	7.0	1904	do.
55	31407	Sew.	Company I	26	26	36.0	27.0	3.0	1897	West Superior, Wis.
56	31311	Brg.	Comrade	310	310	80.5	29.2	7.0	1899	Brooklyn, N. Y.
57	160182	Brg.	Comrade	319	319	115.2	34.9	8.6	1913	Rondout, N. Y.
58	166304	Brg.	Concord	404	401	109.3	42.0	9.2	1910	Brooklyn, N. Y.
59	169319	Brg.	Concrete	543	513	99.7	32.2	9.5	1917	Perth Amboy, N. J.
60	162741	Brg.	Conemaugh	148	148	81.8	28.0	7.6	1900	Port Richmond, N. Y.
61	163370	Brg.	Coney Island	153	153	100.2	26.2	8.2	1907	Perth Amboy, N. J.
62	167240	Brg.	Confidence	490	451	115.3	30.3	13.6	1918	Kingston, N. Y.
63	162558	Brg.	Confidence	316	260	80.0	28.0	8.0	1905	Baltimore, Md.
64	34295	Brg.	Congress	183	183	89.1	30.4	8.1	1898	Rondout, N. Y.
65	164161	Brg.	Congress	289	289	105.3	35.1	0.7	1910	Tottenville, N. Y.
66	163770	Sew.	CONNAUGHT	316	316	125.0	32.0	8.0	1909	Ecorse, Mich.
67	163814	Brg.	Connecticut	473	473	201.3	23.8	11.0	1915	Chesapeake City, Md.
68	162663	Brg.	Connellsville	148	148	82.0	28.4	7.4	1906	Port Richmond, N. Y.
69	34341	Brg.	Conqueror	193	193	95.2	31.0	7.7	1899	Brooklyn, N. Y.
70	163305	Brg.	Conqueror	363	363	105.2	40.2	0.7	1907	do.
71	34345	Brg.	Conquest	157	157	84.3	30.1	7.3	1909	Brooklyn, N. Y.
72	163138	Brg.	Consolidated	473	473	115.4	30.0	12.4	1907	South Rondout, N. Y.
73	34360	Brg.	Consort	207	207	95.3	31.0	8.4	1900	Brooklyn, N. Y.
74	166209	Brg.	Consort	340	340	114.4	30.5	8.9	1907	Grassy Point, N. Y.

¹ Formerly barge Oakwood.

² Formerly brg. {a E. J. R. H. & T. Co. No. 29.
{b T. W. O. Co. No. 29.

Unrigged Vessels

639

Line No.	Service	Crew	Name of owner	Home port	Address of owner
1	Fer.	1	Clifton Ferry Incorporated (Tenn.)	Nashville, Tenn.	Clifton, Tenn.
2	Frt.	1	New York Trap Rock Corporation (N. Y.)	New York, N. Y.	250 Park Avenue.
3	Frt.	1	do.	do.	Do.
4	Frt.	1	R. O. Hays	Albany, N. Y.	Whitehall, N. Y.
5	Frt.	1	M. J. Dady Engineering and Contracting Co. (N. Y.)	New York, N. Y.	Brooklyn, N. Y.
6	Frt.	1	New York Central R. R. Co. (N. Y.)	do.	6 Beaver Street.
7	Fsh.	1	Louis J. Harris	Los Angeles, Calif.	San Pedro, Calif.
8	Fsh.	1	Coast Fishing Co. (Calif.)	do.	Wilmington, Calif.
9	Fsh.	0	Alaska Consolidated Canneries (Del.)	Ketchikan, Alaska	do.
10	Frt.	0	do.	do.	Do.
11	Fsh.	1	Coast Fishing Co. (Calif.)	Los Angeles, Calif.	Wilmington, Calif.
12	Frt.	1	Barrett Co. (N. J.)	New York, N. Y.	40 Rector Street.
13	Frt.	0	do.	do.	Do.
14	Fsh.	0	Alaska Packers Association (Calif.)	Ketchikan, Alaska	Loring, Alaska.
15	Pas.	1	Leo County	Memphis, Tenn.	Caro S. L. Kirkpatrick, Marlanna, Ark.
16	Frt.	1	Southern Transportation Co. (N. J.)	Philadelphia, Pa.	Commercial Trust Building.
17	Frt.	1	New York Central R. R. Co. (N. Y.)	New York, N. Y.	6 Beaver Street.
18	Frt.	1	Colby Mill Co. (Wash.)	Seattle, Wash.	Colby, Wash.
19	Frt.	1	New York Central R. R. Co. (N. Y.)	New York, N. Y.	6 Beaver Street.
20	Fsh.	0	G. I. Draper	Seattle, Wash.	Ancortes, Wash.
21	Frt.	1	Red Star Towing & Transportation Co. (W. Va.)	New York, N. Y.	17 Battery Place.
22	Frt.	2	Merritt-Chapman & Scott Corporation (Del.)	do.	Do.
23	Frt.	6	do.	New London, Conn.	do.
24	Frt.	1	Edward G. Murray Lighterage & Transportation Co.	Albany, N. Y.	Waterford, N. Y.
25	Frt.	1	Merritt-Chapman & Scott Corporation (Del.)	New York, N. Y.	17 Battery Place.
26	Tnk.	2	National Bank of Commerce (U. S.) (trustee)	do.	31 Nassau Street.
27	Frt.	1	Merritt-Chapman & Scott Corporation (Del.)	do.	17 Battery Place.
28	Frt.	3	Eastern Transportation Co. (Del.)	Wilmington, Del.	Ford Building.
29	Frt.	8	Great Lakes Dredge & Dock Co. (N. J.)	Duluth, Minn.	First National Bank Building.
30	Frt.	1	Clyde Steamship Co. (Me.)	New York, N. Y.	Pier 36, North River.
31	Fsh.	0	Seattle National Bank (Wash.)	Juneau, Alaska	do.
32	Frt.	0	City of Los Angeles (Calif.)	Los Angeles, Calif.	City Hall.
33	Frt.	0	do.	do.	Do.
34	Pas.	0	B. D. Balke	Pittsburgh, Pa.	Point Pleasant, W. Va.
35	Frt.	2	B. & O. R. R. Co. (Md.)	Baltimore, Md.	Baltimore and Charles Streets.
36	Fsh.	1	R. J. Walsh	San Francisco, Calif.	110 Market Street.
37	Frt.	1	Stephen H. Cossy	New York, N. Y.	Tottenville, N. Y.
38	Frt.	1	Southern Transportation Co. (N. J.)	Philadelphia, Pa.	Commercial Trust Building.
39	Frt.	1	Bath Box Co. (Mo.)	Bath, Me.	509 Washington Street.
40	Frt.	7	Merritt & Chapman Derrick & Wrecking Co. (W. Va.)	New York, N. Y.	17 Battery Place.
41	Frt.	1	Southern Pacific Co. (Ky.)	do.	Pier 49, North River.
42	Wrk.	2	Merritt-Chapman & Scott Corporation (Del.)	do.	17 Battery Place.
43	Wrk.	2	do.	do.	Do.
44	Frt.	1	Thomas J. Howard	do.	1 Broadway.
45	Frt.	2	Southern Pacific Co. (Ky.)	do.	Pier 49, North River.
46	Wrk.	1	Merritt-Chapman & Scott Corporation (Del.)	do.	17 Battery Place.
47	Frt.	1	Southern Pacific Co. (Ky.)	do.	Pier 49, North River.
48	Frt.	2	do.	do.	Do.
49	Wrk.	4	Merritt-Chapman & Scott Corporation (Del.)	do.	17 Battery Place.
50	Frt.	0	Pacific Steamship Co. (Mo.)	Tacoma, Wash.	Arthur Rust Building.
51	Frt.	1	Thomas J. Howard	New York, N. Y.	1 Broadway.
52	Wrk.	5	Merritt-Chapman & Scott Corporation (Del.)	do.	17 Battery Place.
53	Frt.	2	Southern Pacific Co. (Ky.)	do.	Pier 49, North River.
54	Frt.	1	do.	do.	Do.
55	Frt.	0	Whitney Bros. Co. (Wis.)	Duluth, Minn.	Alworth Building.
56	Frt.	2	Southern Pacific Co. (Ky.)	New York, N. Y.	Pier 49, North River.
57	Wrk.	1	Merritt-Chapman & Scott Corporation (Del.)	do.	17 Battery Place.
58	Wrk.	4	do.	do.	Do.
59	Frt.	1	Wright & Cobb Lighterage Co. (N. Y.)	do.	Do.
60	Frt.	2	B. & O. R. R. Co. (Md.)	Baltimore, Md.	Baltimore and Charles Streets.
61	Frt.	1	Henry Farber	New York, N. Y.	8676 Nineteenth Avenue (B.).
62	Frt.	1	James A. O'Boyle	do.	11 Moore Street.
63	Frt.	1	B. & O. R. R. Co. (Md.)	Baltimore, Md.	Baltimore and Charles Streets.
64	Frt.	2	Southern Pacific Co. (Ky.)	New York, N. Y.	Pier 49, North River.
65	Wrk.	1	Merritt-Chapman & Scott Corporation (Del.)	do.	17 Battery Place.
66	Frt.	0	Dunbar & Sullivan Dredging Co. (N. Y.)	Buffalo, N. Y.	Erie County Bank Building.
67	Frt.	1	Southern Transportation Co. (N. J.)	Philadelphia, Pa.	Commercial Trust Building.
68	Frt.	1	B. & O. R. R. Co. (Md.)	Baltimore, Md.	Baltimore and Charles Streets.
69	Frt.	1	Southern Pacific Co. (Ky.)	New York, N. Y.	Pier 49, North River.
70	Frt.	1	Merritt-Chapman & Scott Corporation (Del.)	do.	17 Battery Place.
71	Frt.	2	Southern Pacific Co. (Ky.)	do.	Pier 49, North River.
72	Frt.	1	Owen McCaffrey's Sons (N. Y.)	do.	1 Broadway.
73	Frt.	2	Southern Pacific Co. (Ky.)	do.	Pier 49, North River.
74	Frt.	1	Merritt-Chapman & Scott Corporation (Del.)	do.	17 Battery Place.

1 Formerly barge Ironwood.

4 Formerly barge Strongwood.

Line No.	Offical No.	Rig	Name of vessel	Tonnage		Register dimensions			When built	Where built
				Gross	Net	Length	Breadth	Depth		
1	34414	Brg.	Constitution.....	205	205	Feet 95.7	Feet 31.0	Feet 8.3	1901	Brooklyn, N. Y.....
2	163392	Brg.	Consul.....	231	231	95.2	32.5	8.7	1907	do.....
3	163607	Brg.	Consul.....	493	493	172.0	35.6	9.0	1908	Lake Charles, La.....
4	31421	Brg.	Continental.....	206	206	95.4	31.2	8.3	1901	Brooklyn, N. Y.....
5	168025	Brg.	Continental.....	672	605	123.6	44.4	10.4	1920	do.....
6	162921	Brg.	Contractor.....	268	268	100.2	35.2	9.1	1906	do.....
7	51251	Brg.	Conveyor.....	665	665	144.4	50.9	10.6	1895	Brooklyn, N. Y.....
8	34361	Brg.	Convoy.....	206	206	95.2	30.9	8.4	1900	do.....
9	166214	Brg.	Convoy.....	344	344	110.7	35.2	9.7	1914	Rondout, N. Y.....
10	34302	Scw.	Cook No. 1.....	26	26	61.0	15.0	4.0	1900	Port Townsend, Wash.....
11	34305	Scw.	Cook No. 4.....	19	19	48.5	14.0	3.5	1900	Anacortes, Wash.....
12	34369	Scw.	Cook No. 6.....	10	10	36.0	10.5	3.5	1900	do.....
13	34370	Scw.	Cook No. 7.....	10	10	36.0	10.5	3.5	1900	do.....
14	163818	Scw.	Cook No. 13.....	23	23	60.3	16.1	3.5	1909	Port Townsend, Wash.....
15	163819	Scw.	Cook No. 14.....	23	23	60.3	16.1	3.5	1909	do.....
16	163820	Scw.	Cook No. 15.....	23	23	60.3	16.1	3.5	1909	do.....
17	166078	Scw.	Cook No. 16.....	33	33	60.8	15.9	4.2	1915	Blaine, Wash.....
18	166022	Scw.	Cook No. 17.....	30	30	56.3	15.9	4.1	1917	Bellingham, Wash.....
19	34288	Brg.	Co-operator.....	149	149	85.2	29.2	7.6	1897	Brooklyn, N. Y.....
20	162849	Scw.	Coot.....	78	78	68.7	22.1	6.1	1902	Olympia, Wash.....
21	168551	Brg.	Copako.....	481	451	100.0	32.3	8.8	1922	Brooklyn, N. Y.....
22	125750	Brg.	Cora.....	44	44	70.0	17.2	6.2	1879	Benton Harbor, Mich.....
23	163933	Brg.	Cora.....	472	452	156.0	23.9	11.4	1909	Madison, Md.....
24	165066	Brg.	Corfu.....	457	434	101.2	31.4	8.5	1912	Brooklyn, N. Y.....
25	166407	Brg.	Cornella.....	351	351	89.8	30.0	6.7	1916	Suffolk, Va.....
26	167009	Brg.	Cornelia D.....	236	231	97.0	28.8	10.0	1915	Kingston, N. Y.....
27	164450	Chl.	Cornelius Reardon.....	106	99	96.0	17.5	7.8	1911	Rondout, N. Y.....
28	169611	Brg.	Cornelius Vanderbilt.....	333	333	113.0	33.9	9.3	1926	Kingston, N. Y.....
29	167517	Scw.	Cornell 11.....	30	30	54.2	20.1	4.2	1919	Harper, Wash.....
30	169991	Scw.	Cornell 9.....	231	231	110.1	30.1	7.8	1921	Navy Yard, Puget Sound, Wash.....
31	166739	Scw.	Cornell No. 1.....	21	21	50.0	17.0	3.3	1917	Colby, Wash.....
32	169699	Brg.	Cornerstone.....	332	332	112.3	31.0	9.5	1922	Unknown.....
33	168709	Brg.	Corning.....	300	300	100.3	26.5	11.0	1923	Kingston, N. Y.....
34	34319	Brg.	Cornwall.....	418	396	100.8	30.0	7.7	1899	Brooklyn, N. Y.....
35	162950	Brg.	Corporal.....	213	213	103.8	31.0	8.4	1906	do.....
36	164985	Brg.	Cotton Christi.....	369	369	131.0	32.3	7.6	1912	Lockmoor, La.....
37	167389	Brg.	Coitus Lighterage Corporation No. 103.....	269	269	85.2	33.0	8.3	1910	Tottenville, N. Y.....
38	160070	Brg.	Covestone.....	273	273	111.2	32.0	8.2	1922	Unknown.....
39	164537	Brg.	Craighill.....	223	223	79.3	39.7	8.5	1902	Mobile, Ala.....
40	163350	Brg.	Crescent.....	429	402	99.0	30.0	8.0	1907	Tottenville, N. Y.....
41	168021	Brg.	CHW LEVICK BARGE No. 8.....	580	550	201.0	40.1	8.0	1921	New Orleans, La.....
42	169189	Brg.	CHW LEVICK No. 10.....	204	201	118.2	28.6	6.7	1922	do.....
43	168720	Brg.	Crekmore.....	289	289	100.5	26.0	11.1	1923	Kingston, N. Y.....
44	162767	Brg.	Croatian.....	416	410	175.0	23.7	15.0	1901	New Bern, N. C.....
45	163112	Scw.	Crocodillo.....	14	14	39.3	14.1	3.4	1907	Bellingham, Wash.....
46	169575	Scw.	Crosby No. 1.....	413	413	112.9	38.1	10.6	1920	Seattle, Wash.....
47	169595	Scw.	Crosby No. 2.....	391	391	112.1	38.1	10.3	1923	do.....
48	169540	Scw.	Crosby No. 3.....	276	270	100.0	36.0	8.9	1927	Seattle, Wash.....
49	169850	Scw.	Crosby No. 4.....	277	277	100.0	36.0	8.8	1927	do.....
50	169853	Scw.	Crosby No. 5.....	277	277	100.0	36.0	8.9	1927	do.....
51	169974	Scw.	Crosby No. 6.....	283	283	99.9	36.0	8.9	1928	do.....
52	169719	Scw.	Crosby No. 8.....	254	254	90.2	36.0	9.0	1927	do.....
53	169592	Scw.	Crosby Fisheries No. 1.....	71	71	64.3	22.0	4.0	1923	do.....
54	170019	Scw.	Crosby Fisheries No. 2.....	35	35	65.7	16.0	4.7	1928	do.....
55	169271	Brg.	Crotan.....	448	418	100.5	32.3	7.7	1925	Kingston, N. Y.....
56	163080	Brg.	Crystal.....	608	608	117.7	29.7	13.2	1900	South Rondout, N. Y.....
57	34303	Brg.	Cuba.....	353	353	83.7	29.9	7.0	1898	Brooklyn, N. Y.....
58	34385	Scw.	Cuba Linne.....	105	105	96.0	25.0	7.0	1895	Sault Ste. Marie, Mich.....
59	169050	Brg.	Cub No. 2.....	13	13	29.0	13.6	4.0	1924	Nome, Alaska.....
60	163431	Scw.	CUMENE RIG.....	240	240	68.0	24.0	8.0	1907	Port Huron, Mich.....
61	167393	Brg.	Cullon 100.....	358	358	108.4	27.0	12.3	1918	Rondout, N. Y.....
62	167256	Brg.	Cully.....	17	17	40.0	17.0	3.0	1914	Algonac, Mich.....
63	167257	Scw.	Cully No. 1.....	6	6	24.0	11.0	2.5	1915	do.....
64	34277	Brg.	Cumberland.....	132	93	75.0	26.0	7.9	1897	Baltimore, Md.....
65	167188	Brg.	Cumberland.....	914	883	214.0	32.0	14.3	1918	Norfolk, Va.....
66	51113	Brg.	Cumtuck.....	382	382	162.0	23.8	11.0	1960	Elkton, Md.....
67	169164	Brg.	Curtis Bay.....	385	285	144.2	23.5	9.2	1912	South Baltimore, Md.....
68	169827	Brg.	Curtis No. 1.....	31	31	40.7	10.7	2.7	1917	Long Beach, Calif.....
69	168415	Brg.	Curtis No. 2.....	44	36	51.4	22.7	4.2	1918	Los Angeles, Calif.....
70	163121	Brg.	Cyclors.....	321	324	90.0	38.4	9.8	1907	Philadelphia, Pa.....
71	165878	Scw.	D.....	105	105	101.0	32.0	7.0	1911	Baltimore, Md.....
72	168535	Scw.	D-I.....	241	241	85.5	38.8	7.7	1922	North Tonawanda, N. Y.....

¹ Formerly barge Rockwood.
² Formerly brg. Monarch.

¹ Formerly barge Clara Brooks.
² Formerly barge O. D. No. 62.

Unrigged Vessels

641

Line No.	Service	Crew	Name of owner	Home port	Address of owner
1	Frt.	2	Southern Pacific Co. (Ky.)	New York, N. Y.	Pier 49, North River.
2	Frt.	1	Merritt-Chapman & Scott Corporation (Del.)	do.	17 Battery Place.
3	Frt.	1	Alken Towboat & Barge Co. (Fla.)	Pensacola, Fla.	S. Palafox Street.
4	Frt.	2	Southern Pacific Co. (Ky.)	New York, N. Y.	Pier 49, North River.
5	Frt.	1	Merritt & Chapman Derrick & Wrecking Co. (W. Va.)	do.	17 Battery Place.
6	Frt.	1	do.	do.	Do.
7	Wrk.	8	Merritt-Chapman & Scott Corporation (Del.)	do.	Do.
8	Frt.	2	Southern Pacific Co. (Ky.)	do.	Pier 49, North River.
9	Wrk.	1	Merritt-Chapman & Scott Corporation (Del.)	do.	17 Battery Place.
10	Fsh.	0	Pacific American Fisheries (Me.)	Ketchikan, Alaska	
11	Fsh.	0	do.	do.	Do.
12	Fsh.	0	do.	do.	Do.
13	Frt.	0	do.	do.	Do.
14	Frt.	0	do.	do.	Do.
15	Fsh.	0	Sunny Point Packing Co. (Wash.)	do.	
16	Frt.	0	Pacific American Fisheries (Me.)	do.	
17	Fsh.	0	do.	do.	
18	Fsh.	0	do.	do.	
19	Frt.	2	Southern Pacific Co. (Ky.)	New York, N. Y.	Pier 49, North River.
20	Frt.	0	Peninsular Railway Co. (Wash.)	Tacoma, Wash.	Shelton, Wash.
21	Frt.	1	New York Central R. R. Co. (N. Y.)	New York, N. Y.	6 Beaver Street.
22	Frt.	3	Henry H. Demsha	Marquette, Mich.	St. Ignace, Mich.
23	Frt.	3	Lottie V. Wathen	Baltimore, Md.	Pier 4, East Pratt Street.
24	Frt.	1	New York Central R. R. Co. (N. Y.)	New York, N. Y.	6 Beaver Street.
25	Frt.	1	Covered Barges (N. Y.)	do.	17 State Street.
26	Frt.	1	James F. Dwyer	Albany, N. Y.	Kingston, N. Y.
27	Frt.	1	John J. Maher	do.	Do.
28	Frt.	1	New York Trap Rock Corporation (N. Y.)	New York, N. Y.	250 Park Avenue.
29	Frt.	0	Chas. Cornell	Seattle, Wash.	Harper, Wash.
30	Frt.	0	Fred Peak	do.	1471 Port Street, Bremerton, Wash.
31	Frt.	0	Colby Mill Co. (Wash.)	do.	Colby, Wash.
32	Frt.	1	New York Trap Rock Corporation (N. Y.)	New York, N. Y.	250 Park Avenue.
33	Frt.	1	New York Central R. R. Co. (N. Y.)	do.	6 Beaver Street.
34	Frt.	1	do.	do.	Do.
35	Frt.	1	Merritt-Chapman & Scott Corporation (Del.)	do.	17 Battery Place.
36	Frt.	1	Standard Dredging Co. (N. J.)	do.	Woolworth Building.
37	Frt.	1	Lighterage Corporation (N. Y.)	do.	50 Beaver Street.
38	Frt.	1	New York Trap Rock Corporation (N. Y.)	do.	250 Park Avenue.
39	Drg.	2	M. J. Dady Engineering & Contracting Co. (N. Y.)	do.	307 Fulton Street (B.).
40	Frt.	0	New York Central R. R. Co. (N. Y.)	do.	6 Beaver Street.
41	Tnk.	1	Crow Lovick Co. (Pa.)	Philadelphia, Pa.	219 North Broad Street.
42	Tnk.	1	do.	do.	Do.
43	Frt.	1	New York Central R. R. Co. (N. Y.)	New York, N. Y.	6 Beaver Street.
44	Frt.	1	Paul Barge & Transportation Co. (Md.)	Baltimore, Md.	Stewart Building.
45	Frt.	0	Alaska Packers' Association (Calif.)	Port Townsend, Wash.	Blaine, Wash.
46	Frt.	0	Crosby Lighterage Co. (Wash.)	Seattle, Wash.	471 Colman Building.
47	Frt.	0	do.	do.	Do.
48	Frt.	0	do.	do.	Do.
49	Frt.	0	do.	do.	Do.
50	Frt.	0	do.	do.	Do.
51	Frt.	0	do.	do.	Do.
52	Frt.	0	do.	do.	Do.
53	Frt.	0	do.	do.	Do.
54	Fsh.	0	Crosby Fisheries Co. (Wash.)	do.	Do.
55	Frt.	1	New York Central R. R. Co. (N. Y.)	New York, N. Y.	6 Beaver Street.
56	Frt.	1	Meslek & Meslek (N. J.)	do.	1 Broadway.
57	Frt.	2	Southern Pacific Co. (Ky.)	do.	Pier 49, North River.
58	Frt.	0	Dunbar & Sullivan Dredging Co. (N. Y.)	Buffalo, N. Y.	Erle County Bank Building.
59	Frt.	0	Alexander Allan	Nome, Alaska	
60	Frt.	0	Dunbar & Sullivan Dredging Co. (N. Y.)	Buffalo, N. Y.	Do.
61	Frt.	1	Anthony O'Boyle	New York, N. Y.	16 Bridge Street.
62	Drg.	2	Guy A. Heinenger	Port Huron, Mich.	Algonac, Mich.
63	Drg.	1	do.	do.	Do.
64	Frt.	2	B. & O. R. R. Co. (Md.)	Baltimore, Md.	Baltimore and Charles Streets.
65	Frt.	1	Southern Transportation Co. (N. J.)	Philadelphia, Pa.	Commercial Trust Building.
66	Frt.	1	do.	do.	Do.
67	Frt.	2	Davison Chemical Co. (Md.)	Baltimore, Md.	Garrett Building.
68	Fsh.	2	Chris Corporation (Calif.)	Los Angeles, Calif.	Long Beach, Calif.
69	Fsh.	1	do.	do.	Do.
70	Frt.	1	Southern Pacific Co. (Ky.)	New York, N. Y.	Pier 49, North River.
71	Frt.	1	H. L. Walker	Baltimore, Md.	Marine Bank Building.
72	Misc.	1	Dunbar & Sullivan Dredging Co. (N. Y.)	Buffalo, N. Y.	Erle County Bank Building.

⁵ Formerly U. S. N. No. Y. C. 301.

⁶ Formerly barge Chas. G. Illades.

Unrigged Vessels

Line No.	Official No.	Rig	Name of vessel	Tonnage		Register dimensions			When built	Where built
				Gross	Net	Length	Breadth	Depth		
1	35917	Sew.	D. 35	607	607	137.0	36.2	12.7	1903	Duluth, Minn.
2	162282	Sew.	D. 37 (steel)	715	675	130.0	30.0	12.0	1904	Mantowoc, Wis.
3	166797	Sew.	D. E.	201	201	99.8	33.0	6.1	1917	Buffalo, N. Y.
4	214326	Sew.	D. F.	45	45	61.0	21.0	3.8	1914	Seattle, Wash.
5	169149	Sew.	D. F. No. 1	94	94	59.9	20.0	5.1	1920	do.
6	169724	Sew.	D. F. No. 2	294	294	75.3	24.0	6.1	1927	do.
7	169887	Sew.	D. J. H.	210	210	53.7	21.2	5.3	1914	Katalla, Alaska
8	35913	Sew.	D. L. Co. XVI	184	181	90.2	32.2	7.3	1902	Olympia, Wash.
9	163678	Sew.	D. L. Co. XVII	113	113	82.0	26.4	6.0	1908	Seattle, Wash.
10	163679	Sew.	D. L. Co. XVIII	113	113	82.0	26.4	6.0	1908	do.
11	163707	Sew.	D. L. Co. XIX	104	104	81.6	26.0	6.0	1908	do.
12	30162	Sew.	D. L. Co. XX	231	231	110.3	30.3	7.2	1899	do.
13	161524	Sew.	D. L. Co. XXI	32	32	50.0	20.0	4.0	1911	do.
14	161544	Sew.	D. L. Co. XXII	23	23	50.0	15.0	4.0	1907	Bremerton, Wash.
15	161681	Hrg.	D. L. Co. XXIII	534	534	121.6	42.0	12.1	1904	Hoquiam, Wash.
16	161210	Sew.	D. L. Co. XXV	119	119	80.2	26.0	6.8	1910	Port Townsend, Wash.
17	165100	Sew.	D. L. Co. XXVI	752	752	111.6	37.0	7.5	1913	Seattle, Wash.
18	165472	Sew.	D. L. Co. XXVII	279	270	112.0	37.0	7.5	1913	do.
19	165616	Sew.	D. L. Co. XXVIII	166	166	89.0	28.0	7.6	1914	do.
20	165622	Sew.	D. L. Co. XXIX	166	166	89.0	28.0	7.6	1914	do.
21	167041	Sew.	D. L. Co. XXX	494	494	122.0	41.1	11.0	1917	Port Townsend, Wash.
22	167097	Sew.	D. L. Co. XXXI	494	494	122.0	41.0	11.0	1917	Hadlock, Wash.
23	167135	Sew.	D. L. Co. XXXII	272	272	111.7	37.0	7.7	1918	do.
24	167330	Sew.	D. L. Co. XXXIII	562	562	128.0	41.0	11.1	1918	do.
25	167709	Sew.	D. L. Co. XXXV	194	194	98.4	32.2	7.2	1910	do.
26	167710	Sew.	D. L. Co. XXXVI	194	194	98.4	32.2	7.2	1910	do.
27	168410	Sew.	D. L. Co. XXXVII	380	380	110.0	35.8	10.8	1922	Port Blakely, Wash.
28	169811	Sew.	D. L. Co. XXXVIII	190	190	90.1	32.0	7.7	1917	do.
29	167593	Sew.	D. L. No. 1	17	17	37.4	14.0	3.0	1910	Holly, Wash.
30	162369	Sew.	D. L. Co. No. IV	105	105	80.8	26.8	6.0	1903	Olympia, Wash.
31	162370	Sew.	D. L. Co. No. V	105	105	80.0	26.8	6.0	1903	Seattle, Wash.
32	165413	Sew.	D. L. Co. No. VI	114	114	90.0	28.0	6.0	1913	do.
33	165645	Sew.	D. L. Co. No. VII	85	85	70.1	24.0	6.0	1913	do.
34	165510	Sew.	D. L. Co. No. VIII	104	104	81.0	26.0	6.0	1913	do.
35	162371	Sew.	D. L. Co. No. XIV	103	103	82.6	24.0	6.0	1904	do.
36	162175	Sew.	D. L. Co. No. XV	156	156	91.0	29.0	7.0	1904	Olympia, Wash.
37	167473	Sew.	D. L. Co. No. XXXIV	420	420	152.0	40.0	7.8	1910	Hadlock, Wash.
38	165244	Sew.	D. L. Co. No. XXXIX	170	170	90.0	32.0	8.0	1913	Seattle, Wash.
39	165260	Sew.	D. L. Co. No. XL	170	170	90.0	32.0	8.0	1913	do.
40	165340	Sew.	D. L. Co. No. XLI	170	170	90.0	32.0	8.0	1913	do.
41	165390	Sew.	D. L. Co. No. XLII	170	170	90.0	32.0	8.0	1913	do.
42	169372	Sew.	D. L. Co. No. XLIII	218	218	90.0	33.0	9.3	1917	Port Blakely, Wash.
43	165316	Sew.	D. L. Co. No. XLIV	224	224	91.0	34.0	9.0	1913	Seattle, Wash.
44	169280	Sew.	D. L. Co. No. XLV	281	281	100.0	36.0	9.0	1925	do.
45	169239	Sew.	D. L. Co. No. XLVI	260	260	99.0	35.0	9.3	1925	Port Blakely, Wash.
46	169270	Sew.	D. L. Co. No. XLVII	286	286	100.0	35.8	9.3	1925	do.
47	169163	Sew.	D. L. Co. No. XLVIII	297	297	110.1	36.0	8.5	1926	Seattle, Wash.
48	169194	Sew.	D. L. Co. No. XLIX	297	297	110.1	36.0	8.5	1926	do.
49	165538	Hrg.	D. N. Co. No. 100 (steel)	312	312	150.0	30.0	8.2	1913	Ambridge, Pa.
50	165539	Hrg.	D. N. Co. No. 101 (steel)	312	312	150.0	30.0	8.2	1913	do.
51	165540	Hrg.	D. N. Co. No. 102 (steel)	312	312	150.0	30.0	8.2	1913	do.
52	165542	Hrg.	D. N. Co. No. 104 (steel)	312	312	150.0	30.0	8.2	1913	do.
53	223046	Hrg.	D. S. & W.	10	10	49.0	11.5	2.2	1921	Newburg, Ind.
54	167169	Sew.	D. S. S. Co. 4	18	18	40.3	15.0	3.6	1917	Port Blakely, Wash.
55	167167	Sew.	D. S. S. Co. 5	30	30	54.3	18.0	3.8	1918	do.
56	167165	Sew.	D. S. S. Co. 6	17	17	40.0	16.0	3.6	1913	Seattle, Wash.
57	167518	Sew.	D. S. S. Co. 7	49	49	66.2	22.0	4.0	1919	Anacortes, Wash.
58	169214	Sew.	D. S. S. Co. No. 1	41	41	60.0	20.0	4.2	1916	do.
59	169350	Sew.	D. S. S. Co. No. 2	37	37	59.7	18.0	4.3	1917	do.
60	169670	Sew.	D. S. S. Co. No. 3	30	30	50.0	18.0	4.2	1917	Bremerton, Wash.
61	167551	Sew.	D. S. S. Co. No. 8	33	33	51.1	18.0	4.0	1910	Seattle, Wash.
62	168391	Sew.	D. S. S. Co. No. 9	18	18	40.1	14.0	4.0	1921	do.
63	169112	Sew.	D. & W. No. 1 (steel)	23	23	49.3	20.3	3.2	1915	Detroit, Mich.
64	162323	Hrg.	D. H. Opendenbrouw	210	210	98.0	31.0	7.7	1901	Kingston, N. Y.
65	165536	Sew.	D. J. Moran No. 1	34	34	60.1	20.0	3.2	1898	St. Michael, Alaska
66	169315	Hrg.	D. J. Mulqueen, Jr.	484	484	115.0	31.4	13.1	1917	Kingston, N. Y.
67	168011	Hrg.	D. P. Cooper	257	257	97.0	25.8	11.1	1923	do.
68	167792	Hrg.	D. T. Sheridan	872	879	201.5	32.0	14.7	1920	Camden, N. J.
69	168598	Hrg.	Dacula	2,231	2,231	268.8	46.0	23.8	1910	Olympia, Wash.
70	169109	Hrg.	Dade	230	233	109.9	34.2	7.2	1921	Baltimore, Md.
71	163726	Sew.	Daisy D.	174	174	82.2	32.1	7.3	1909	Everett, Wash.
72	162946	Hrg.	Dakota	390	390	161.0	38.4	7.1	1909	St. Michael, Alaska
73	165086	Hrg.	Dallas	191	191	85.9	30.1	8.3	1912	Kingston, N. Y.
74	162123	Cul.	Damas S.	102	97	96.0	17.1	7.8	1905	Champlain, N. Y.
75	35960	Sew.	Dun.	18	18	45.4	14.2	3.6	1899	Anacortes, Wash.

1 Formerly barge
 2 Formerly scow Ajax
 3 Formerly scow C. C. Co. No. 2

4 Formerly scow Cury-Davis No. 1.
 5 Formerly scow P. H. T. Co. No. 12.
 6 Formerly scow H. & S. No. 12.
 7 Formerly scow H. & S. No. 17.

Unrigged Vessels

643

Line No.	Service	Crew	Name of owner	Home port	Address of owner
1	Frt.	1	Great Lakes Dredge & Dock Co. (N. J.)	Duluth, Minn.	First National Bank Building.
2	Frt.	0	do.	do.	Do.
3	Frt.	2	Squaw Island Sand & Gravel Corporation (N. Y.)	Buffalo, N. Y.	78 Perry Street.
4	Fsh.	0	S. R. Doremus	Seattle, Wash.	Bell Street Dock.
5	Fsh.	0	do.	do.	Do.
6	Fsh.	0	A. Paladful (Calif.)	do.	Do.
7	Fsh.	0	D. J. Halferty	Juneau, Alaska	Cordova, Alaska.
8	Frt.	0	Drummond Lighterage Co. (Wash.)	Seattle, Wash.	Colman Building.
9	Frt.	0	do.	do.	Do.
10	Frt.	0	do.	do.	Do.
11	Frt.	0	do.	do.	Do.
12	Frt.	0	Delta V. Smyth	do.	Olympia, Wash.
13	Frt.	0	J. M. Colman Co. (Wash.)	do.	Colman Block.
14	Frt.	0	George Inlet Packing Co. (Oreg.)	Ketchikan, Alaska	do.
15	Frt.	0	Foss Launch & Tug Boat Co. (Wash.)	Tukoma, Wash.	400 Dock Street.
16	Frt.	0	Drummond Lighterage Co. (Wash.)	Seattle, Wash.	Colman Building.
17	Frt.	0	Morrison Mill Co. (Wash.)	do.	Bellingham, Wash.
18	Frt.	0	Drummond Lighterage Co. (Wash.)	do.	Colman Building.
19	Frt.	0	do.	do.	Do.
20	Frt.	0	do.	do.	Do.
21	Frt.	1	do.	do.	Do.
22	Frt.	0	do.	do.	Do.
23	Frt.	0	do.	do.	Do.
24	Frt.	0	do.	do.	Do.
25	Frt.	0	do.	do.	Do.
26	Frt.	0	do.	do.	Do.
27	Frt.	0	do.	do.	Do.
28	Frt.	0	do.	do.	Do.
29	Frt.	0	William E. Dow	do.	Union, Wash.
30	Frt.	0	Mrs. K. Winkler	do.	3615 Burke Avenue.
31	Frt.	0	do.	do.	Do.
32	Frt.	0	Drummond Lighterage Co. (Wash.)	do.	Colman Dock.
33	Frt.	0	Karl Hansen	do.	1911 L. C. Smith Building.
34	Frt.	0	do.	do.	Do.
35	Frt.	1	Marlin Helner	do.	Bremerton, Wash.
36	Frt.	0	Drummond Lighterage Co. (Wash.)	do.	Colman Building.
37	Frt.	0	do.	do.	Do.
38	Frt.	0	do.	do.	Colman Dock.
39	Frt.	0	do.	do.	Do.
40	Frt.	0	do.	do.	Do.
41	Frt.	0	do.	do.	Do.
42	Frt.	0	do.	do.	Do.
43	Frt.	0	do.	do.	Colman Building.
44	Frt.	0	do.	do.	Colman Dock.
45	Frt.	0	do.	do.	Do.
46	Frt.	0	do.	do.	Colman Building.
47	Frt.	0	do.	do.	Do.
48	Frt.	0	do.	do.	Colman Dock.
49	Frt.	0	do.	do.	Do.
50	Frt.	1	Morgan's Louisiana & Texas R. R. & S. S. Co. (La.)	Houston, Tex.	Pan American Building, New Orleans, La.
51	Frt.	1	do.	do.	Do.
52	Frt.	1	do.	do.	Do.
53	Fer.	1	Grand Chain Ferry Co.	Evansville, Ind.	114 Powell Avenue.
54	Fsh.	0	Deep Sea Salmon Co. (Wash.)	Juneau, Alaska	Port Althrop, Alaska.
55	Fsh.	0	do.	do.	Do.
56	Fsh.	0	do.	do.	Do.
57	Fsh.	0	do.	do.	Do.
58	Fsh.	0	Nakat Packing Corporation (N. Y.)	Ketchikan, Alaska	do.
59	Fsh.	0	Deep Sea Salmon Co. (Wash.)	Juneau, Alaska	Do.
60	Fsh.	0	do.	do.	Do.
61	Fsh.	0	do.	do.	Do.
62	Fsh.	0	do.	do.	Do.
63	Frt.	0	Detroit & Windsor Ferry Co. (Mich.)	Detroit, Mich.	Foot Woodward Avenue.
64	Frt.	1	Daniel H. Mowell	New York, N. Y.	1 Broadway.
65	Pld.	1	John K. Moran	Marquette, Mich.	Sault Ste. Marie, Mich.
66	Frt.	0	D. J. Mulqueen	New York, N. Y.	681 Harrison Place West.
67	Frt.	1	James F. Dwyer	Albany, N. Y.	Kingston, N. Y.
68	Frt.	3	D. T. Sheridan	Philadelphia, Pa.	127 Walnut Street.
69	Frt.	6	Washington Tug & Barge Co. (Wash.)	Seattle, Wash.	Pier 40.
70	Drg.	18	Hollywood Dredging and Construction Co. (Fla.)	Miami, Fla.	Hollywood, Fla.
71	Frt.	0	Canyon Lumber Co. (Wash.)	Seattle, Wash.	Everett, Wash.
72	Frt.	1	Amerleyn Yukon Navigation Co. (W. Va.)	Engle, Alaska	Skegway, Alaska.
73	Frt.	1	Mallory Steamship Co. (Me.)	New York, N. Y.	Pier 36, North River.
74	Frt.	1	Adolph Passant	Rouses Point, N. Y.	Champlain, N. Y.
75	Frt.	0	Bellingham Cannng Co. (Wash.)	Seattle, Wash.	South Bellingham, Wash.

¹ Formerly scow H. & S. No. 14.

² Formerly scow H. & S. No. 4.

³ Formerly scow H. & S. No. 7.

⁴ Formerly scow H. & S. No. 9.

¹¹ Formerly scow H. & S. No. 10.

¹² Formerly scow H. & S. No. 18.

¹³ Formerly scow H. & S. No. 8.

Unrigged Vessels

Line No.	Official No.	Rlg	Name of vessel	Tonnage		Register dimensions			When built	Where built
				Gross	Net	Length	Breadth	Depth		
1	169760	Sew.	Danaco No. 3.....	29	29	Feet	Feet	Feet	1927	Houghton, Wash.
2	169761	Sew.	Danaco No. 4.....	12	12	80.3	14.5	3.1	1927	do.
3	165768	Sew.	Dan McCoy.....	40	40	60.4	10.3	2.1	1914	Snult Ste. Marie, Mich.
4	169357	Drq.	Daula.....	212	239	68.0	17.8	4.6	1925	Baltimore, Md.
5	163103	Brg.	Daniel.....	414	414	110.0	28.9	12.4	1907	South Fondout, N. Y.
6	165961	Cnl.	Daniel G. O'Day.....	138	138	95.7	17.4	8.9	1909	do.
7	164106	Brg.	Daniel T. Gilmartin.....	305	305	111.8	33.0	8.7	1910	Brooklyn, N. Y.
8	168109	Brg.	Danyille.....	297	297	100.2	25.9	11.0	1922	Kingston, N. Y.
9	165000	Sew.	Darling No. 2.....	14	11	36.5	14.0	3.6	1912	Olympian, Wash.
10	157526	Brg.	Darntless.....	518	478	162.2	37.3	13.2	1898	Hogquinn, Wash.
11	135371	Brg.	Darid.....	257	257	155.4	28.3	7.8	1878	Baltimore, Md.
12	167371	Brg.	David R.....	339	313	105.6	27.2	11.2	1918	Rondout, N. Y.
13	107143	Brg.	David Foster.....	417	417	112.0	30.0	13.1	1918	Kingston, N. Y.
14	166584	Brg.	David Waterbury.....	447	417	112.0	29.0	13.1	1916	Rondout, N. Y.
15	165285	Cnl.	David E. Sanders.....	108	100	96.0	17.5	7.8	1913	do.
16	165783	Brg.	Davis.....	8	8	50.0	12.1	2.2	1913	Davis Ferry, Tenn.
17	35591	Brg.	Dawn.....	30	30	65.0	14.8	4.6	1901	Wells Island, N. Y.
18	165281	Sew.	Dawn.....	114	116	61.5	20.1	5.0	1913	Tacoma, Wash.
19	166681	Sew.	Dawn II.....	77	77	50.0	18.0	3.8	1914	Bellevue, Wash.
20	166682	Sew.	Dawn III.....	28	28	50.0	18.0	3.8	1914	do.
21	169187	Brg.	Day Light Ferry.....	6	6	32.5	12.2	2.3	1925	Marlanna, Ark.
22	166620	Brg.	Dayton.....	311	311	79.7	28.4	7.2	1917	Brooklyn, N. Y.
23	168558	Brg.	Dayton.....	481	481	100.0	32.3	8.8	1922	do.
24	169186	Brg.	Dayton.....	6	6	47.3	9.9	2.0	1925	Dayton, Ohio.
25	161368	Brg.	Dayton.....	170	170	80.0	30.4	7.2	1907	Kingston, N. Y.
26	167961	Sew.	Deep Sea Salvage Co. No. 2.....	41	41	41.0	19.6	4.1	1919	Seattle, Wash.
27	162801	Sew.	Deering No. 1.....	30	30	40.2	20.1	4.5	1906	do.
28	162802	Sew.	Deering No. 2.....	30	30	40.2	20.1	4.5	1906	do.
29	166191	Brg.	Deer Park.....	298	298	79.8	28.0	6.5	1915	Marieters Harbor, N. Y.
30	161801	Brg.	Dehaune.....	15	15	60.0	14.0	2.8	1912	Terre Haute, Ind.
31	165186	Drq.	Dehaune.....	742	742	120.0	39.6	11.4	1912	Green Bay, Wis.
32	166185	Brg.	De Land.....	192	192	90.5	30.9	8.0	1913	Keyport, N. J.
33	162111	Brg.	Delaware.....	418	418	183.8	23.8	10.9	1905	Elkton, Md.
34	168361	Brg.	DELAWARE.....	351	313	135.0	34.0	8.8	1922	Chester, Pa.
35	35529	Brg.	Delhi.....	523	523	143.9	30.9	11.1	1890	Elizabethport, N. J.
36	166616	Brg.	Della.....	456	456	100.6	30.0	8.0	1917	Brooklyn, N. Y.
37	166177	Brg.	Dentson.....	175	175	85.7	30.0	7.8	1913	do.
38	168313	Brg.	Dentson.....	283	283	99.4	31.2	9.4	1921	Kingston, N. Y.
39	212000	Brg.	Dentist.....	120	120	61.0	22.0	4.5	1913	Sitka, Alaska.
40	169212	Brg.	Denton's Ferry.....	7	7	51.0	11.6	1.0	1923	Cotter, Ark.
41	161909	Brg.	Derrick.....	23	23	70.6	16.0	3.8	1909	Alexandria Bay, N. Y.
42	164173	Sew.	DERRICK No. 5.....	329	329	89.3	40.1	9.0	1911	Buffalo, N. Y.
43	161008	Sew.	Derrick No. 11.....	143	143	56.0	30.0	6.8	1873	Cleveland, Ohio.
44	169185	Brg.	Derrick & Holster No. 2.....	103	103	61.0	32.0	5.0	Unknown	Unknown.
45	169841	Brg.	Darwent.....	2,117	2,003	264.5	40.2	23.9	1884	Dumbarion, Scotland.
46	163452	Sew.	DESTROYED.....	350	356	106.0	30.2	6.0	1907	Ferrysburg, Mich.
47	167090	Sew.	Detour.....	575	575	130.2	44.0	12.0	1920	Detour, Mich.
48	169302	Brg.	DETROIT.....	269	269	100.0	31.2	9.2	1925	East Boston, Mass.
49	35577	Brg.	Dexter.....	114	98	75.5	25.0	7.3	1900	Brooklyn, N. Y.
50	164355	Brg.	Diamond K No. 2.....	41	41	74.0	15.0	5.4	1911	Utsalady, Wash.
51	35550	Brg.	Diamond State.....	350	361	160.0	23.4	12.0	1898	Milford, Del.
52	51277	Brg.	Diascond.....	373	373	151.8	23.4	11.4	1900	Elkton, Md.
53	168341	Sew.	Dick.....	339	339	121.4	40.4	7.8	1922	Everett, Wash.
54	169506	Brg.	Dick I.....	321	321	116.8	31.1	9.0	1926	Brooklyn, N. Y.
55	169603	Drq.	DIESEL.....	587	587	175.0	40.0	9.0	1921	New Orleans, La.
56	35556	Brg.	Dispatch.....	103	103	90.5	23.0	9.2	1890	Rondout, N. Y.
57	167367	Brg.	DITMAR No. 20.....	488	480	115.5	31.0	13.6	1918	Kingston, N. Y.
58	163771	Sew.	Dixie.....	8	8	34.3	10.1	3.0	1900	La Connor, Wash.
59	169745	Brg.	Dixie.....	23	23	59.1	16.0	3.0	1927	Coalburg, W. Va.
60	35600	Sew.	Dixie No. 1.....	10	10	46.2	12.1	2.4	1901	Beach, Wash.
61	35601	Sew.	Dixie No. 2.....	10	10	46.2	12.1	2.4	1901	do.
62	35610	Sew.	Dixie No. 3.....	14	14	46.0	13.0	3.0	1902	Chickanut, Wash.
63	163858	Sew.	Dixie No. 4.....	26	26	51.0	15.6	3.1	1909	Hellingham, Wash.
64	161193	Sew.	Dixie No. 5.....	26	26	51.0	15.9	3.1	1911	do.
65	163211	Sew.	Dixie No. 6.....	34	34	60.0	16.0	4.0	1913	Anacortes, Wash.
66	165290	Sew.	Dixie No. 7.....	31	31	60.0	16.0	4.0	1913	do.
67	169039	Sew.	Dixie No. 8.....	29	29	57.7	16.0	4.0	1915	Friday Harbor, Wash.
68	169831	Sew.	Dixie No. 9.....	30	30	56.3	16.9	4.1	1917	Hellingham, Wash.
69	169841	Sew.	Dixie No. 10.....	30	30	56.3	15.0	4.1	1917	do.
70	165395	Cnl.	Dr. G. W. Crissey.....	104	97	96.0	17.4	7.5	1913	Waterford, N. Y.
71	169088	Brg.	Dr. H. P. Swift.....	207	207	112.0	32.7	8.7	Unknown	Unknown.
72	163200	Cnl.	Dr. John A. Hayden.....	194	98	96.5	17.6	8.0	1907	Champlain, N. Y.
73	166687	Brg.	Dr. John G. Coyle.....	303	303	111.5	32.9	8.0	Unknown	Unknown.
74	161905	Brg.	Donahue No. 1.....	290	290	111.1	36.6	8.7	1912	Brooklyn, N. Y.
75	164301	Brg.	Donald.....	451	434	116.5	30.2	12.0	1910	Gildersleeve, Conn.

1 Formerly barge Enoch Pratt.

2 Formerly barge Robert D., Jr.

Unrigged Vessels

645

Line No.	Service	Crew	Name of owner	Home port	Address of owner
1	Frt.	0	Glenn R. Dny.....	Seward, Alaska.....	Iditarod, Alaska.
2	Frt.	0	do.....	do.....	Do.
3	lgt.	1	Elmo Kibby.....	Stult Ste. Marie, Mich.	
4	Drq.	22	Fort Lauderdale Bank & Trust Co. (Fla.) (Trustee).	Miami, Fla.....	Fort Lauderdale, Fla.
5	Frt.	1	Annie H. Bulley.....	New York, N. Y.....	Jersey City, N. J.
6	Frt.	1	Wm. Hollenbeck.....	Buffalo, N. Y.....	Foot Genesee Street.
7	Frt.	1	William Kenny.....	New York, N. Y.....	419 Fifth Street (B.).
8	Frt.	1	New York Central R. R. Co. (N. Y.).....	do.....	6 Beaver Street.
9	Frt.	0	J. J. Brenner Oyster Co. (Wash.).....	Tacoma, Wash.....	Olympia, Wash.
10	Fsh.	2	Samuel Goldwyn (Calif.).....	Los Angeles, Calif.....	7210 Santa Monica Boulevard, Hollywood, Calif.
11	Frt.	1	Huxton Line (Va.).....	Norfolk, Va.....	513 Front Street.
12	Frt.	3	Mystic Steamship Co. (Trustees) (Mass.).....	Boston, Mass.....	250 Stuart Street.
13	Frt.	1	Richard J. Foster.....	New York, N. Y.....	11 Broadway.
14	Frt.	1	Elmer A. Keeler.....	do.....	1 Broadway.
15	Frt.	1	Halsey B. Morey, estate of.....	Albany, N. Y.....	Schuylerville, N. Y.
16	Fer.	1	C. H. Davis.....	Chattanooga, Tenn.....	London, Tenn.
17	Frt.	1	William Slato.....	Cape Vincent, N. Y.....	Alexandria Bay, N. Y.
18	Fsh.	0	Alaska Consolidated Canneries (Del.).....	Ketchikan, Alaska.....	
19	Fsh.	0	Ole Husvik.....	Juneau, Alaska.....	Petersburg, Alaska.
20	Fsh.	0	Southern Alaska Canning Co. (Wash.).....	Seattle, Wash.....	Central Building.
21	Pos.	1	Leo County, Ark.....	Memphis, Tenn.....	Care S. L. Kirkpatrick, Marlanna, Ark.
22	Frt.	1	B. & O. R. R. Co. (Md.).....	Baltimore, Md.....	Baltimore and Charles Streets.
23	Frt.	1	New York Central R. R. Co. (N. Y.).....	New York, N. Y.....	6 Beaver Street.
24	Pos.	1	J. S. Frazier.....	Chattanooga, Tenn.....	Dayton, Tenn.
25	Frt.	1	Clyde Steamship Co. (Me.).....	New York, N. Y.....	Pier 36, North River.
26	Fsh.	0	Charles E. Johnson.....	Ketchikan, Alaska.....	
27	Frt.	0	Sam Muglds.....	Nome, Alaska.....	Deering, Alaska.
28	Frt.	0	do.....	do.....	Do.
29	Frt.	1	B. & O. R. R. Co. (Md.).....	Baltimore, Md.....	Baltimore and Charles Streets.
30	Pos.	2	Huston Hutes.....	Evansville, Ind.....	Merom, Ind.
31	Drq.	1	Groffing Engineering Co. (Wis.).....	Milwaukee, Wis.....	624 McDonald Street, Green Bay, Wis.
32	Frt.	0	Clyde Steamship Co. (Me.).....	New York, N. Y.....	Pier 36, North River.
33	Frt.	1	Southern Transportation Co. (N. J.).....	Philadelphia, Pa.....	Commercial Trust Building.
34	Trnk.	2	Gulf Refining Co. (Tex.).....	Port Arthur, Tex.....	West Port Arthur Tex.
35	Frt.	1	Seaboard Terminal Corporation (Md.).....	New York, N. Y.....	17 Hantory Place.
36	Frt.	1	New York Central R. R. Co. (N. Y.).....	do.....	6 Beaver Street.
37	Frt.	2	Mallory Steamship Co. (Mo.).....	do.....	Pier 36, North River.
38	Frt.	1	Southern Pacific Co. (Ky.).....	do.....	Pier 40, North River.
39	Fsh.	2	H. Nordness.....	Ketchikan, Alaska.....	
40	Pos.	1	B. C. Hurst.....	Memphis, Tenn.....	Cotter, Ark.
41	Frt.	1	George C. Boldt.....	Cape Vincent, N. Y.....	Alexandria Bay, N. Y.
42	Frt.	5	Great Lakes Dredge & Dock Co. (N. J.).....	Duluth, Minn.....	First National Bank Building.
43	Frt.	4	do.....	do.....	Do.
44	Frt.	1	S. Budd Mandell.....	New York, N. Y.....	33 Hector Street.
45	Frt.	5	Gulf Barge and Towing Co. (La.).....	New Orleans, La.....	240 Cho Street.
46	Frt.	0	M. Sullivan Dredging Co. (Mich.).....	Detroit, Mich.....	853 Troquois Building.
47	Frt.	2	T. L. Durocher (Mich.).....	Marquette, Mich.....	Detour, Mich.
48	Frt.	1	New York Central R. R. Co. (N. Y.).....	New York, N. Y.....	6 Beaver Street.
49	Frt.	1	do.....	do.....	Do.
50	Frt.	0	United Fisherman's Packing Co. (Wash.).....	Seattle, Wash.....	226 Burke Building.
51	Frt.	1	I. H. Kahn.....	New Bern, N. C.....	
52	Frt.	2	Southern Transportation Co. (N. J.).....	Philadelphia, Pa.....	Commercial Trust Building.
53	Frt.	0	Canyon Lumber Co. (Wash.).....	Seattle, Wash.....	Everett, Wash.
54	Frt.	1	Exner Sand & Gravel Corporation (N. Y.).....	New York, N. Y.....	One hundred and ninth Street and East River.
55	Drq.	33	Standard Dredging Co. (N. J.).....	do.....	Jersey City, N. J.
56	Frt.	0	Red Star Towing Transportation Co. (W. Va.).....	do.....	17 Battery Place.
57	Frt.	1	William D. Dittmar.....	do.....	1 Broadway.
58	Frt.	0	William H. Smith.....	Seattle, Wash.....	Bay View, Wash.
59	Fer.	1	Dixie Garage & Repair Corporation (W. Va.).....	Pittsburgh, Pa.....	Cabin Creek, W. Va.
60	Fsh.	0	Astoria & Puget Sound Packing Co. (Wash.).....	Seattle, Wash.....	South Bellingham, Wash.
61	Fsh.	0	do.....	do.....	Do.
62	Fsh.	0	do.....	do.....	Do.
63	Frt.	0	do.....	Juneau, Alaska.....	Excursion Inlet, Alaska.
64	Frt.	0	do.....	do.....	Do.
65	Fsh.	0	do.....	do.....	Do.
66	Fsh.	0	do.....	do.....	Do.
67	Fsh.	0	do.....	do.....	Do.
68	Fsh.	0	do.....	Seattle, Wash.....	South Bellingham, Wash.
69	Fsh.	0	do.....	do.....	Do.
70	Frt.	1	Napoleon J. Glode.....	Rouses Point, N. Y.....	Champlain, N. Y.
71	Frt.	1	New York Trap Rock Corporation (N. Y.).....	New York, N. Y.....	220 Park Avenue.
72	Frt.	1	Alce Marquand.....	Rouses Point, N. Y.....	Do.
73	Frt.	1	New York Trap Rock Corporation (N. Y.).....	New York, N. Y.....	220 Park Avenue.
74	Frt.	1	Anthony O'Boyle.....	do.....	16 Bridge Street.
75	Frt.	1	James McWilliams Blue Line (N. J.).....	do.....	1 Broadway.

1 Formerly barge French Norwegian sailing vessel Derwent.

4 Formerly barge Majestic.

Unrigged Vessels

Line No.	Official No.	Rtg	Name of vessel	Tonnage		Register dimensions			When built	Where built
				Gross	Net	Length	Breadth	Depth		
						<i>Feet</i>	<i>Feet</i>	<i>Feet</i>		
1	167631	Brg.	Dooley Ferry	8	8	49.3	11.0	1.6	1914	Fullon, Ark.
2	167283	Brg.	Dorn	29	29	43.0	11.6	2.8	1915	Rock Island, Ill.
3	163382	Brg.	Dorn	518	518	145.1	35.2	9.9	1920	Pascagoula, Miss.
4	31552	Brg.	Dorchester	361	361	154.0	25.5	11.2	1895	Elkton, Md.
5	157569	Sew.	Dorothy	11	11	37.0	10.3	3.6	1900	San Francisco, Calif.
6	163343	Brg.	Dorothy	490	490	116.0	31.0	13.7	1916	Roundout, N. Y.
7	163831	Brg.	Dorothy	19	19	62.2	17.7	2.6	1923	Grafton, Ill.
8	163912	Brg.	Dorothy	96	96	110.6	22.0	4.7	1923	Knoxville, Tenn.
9	163700	Sew.	Dorothy D.	252	252	110.7	32.2	7.3	1925	Everett, Wash.
10	163325	Brg.	Dorothy Hazel	526	526	100.0	31.0	8.9	1920	Pottsville, N. Y.
11	163945	Brg.	Dorothy May	432	432	111.0	29.2	12.5	1905	South Roundout, N. Y.
12	163908	Brg.	Dot	59	59	97.0	17.0	4.6	1921	Delanco, N. J.
13	161051	Brg.	Douglass	406	406	161.6	35.4	9.0	1910	Lake Charles, La.
14	166752	Brg.	Dover	312	312	81.7	28.1	7.5	1917	Brooklyn, N. Y.
15	162287	Brg.	Downing	448	448	100.5	32.3	7.7	1925	Kingslyn, N. Y.
16	163918	Brg.	Drayton P. Thurston	266	266	107.0	22.0	11.3	1921	Coboes, N. Y.
17	163021	Sew.	Dredge No. 1	431	33	102.9	32.1	9.4	1894	Buffalo, N. Y.
18	163552	Drg.	Dredge No. 1	263	213	90.8	31.5	7.8	1923	Haltmore, Md.
19	163833	Brg.	Dredge No. 3	281	281	126.0	60.0	4.0	1912	Pittsburgh, Pa.
20	163839	Drg.	Dredge No. 4	118	118	70.0	36.0	5.0	1913	do.
21	163840	Drg.	Dredge No. 5	115	115	80.0	32.0	6.0	1914	do.
22	163022	Sew.	Dredge No. 7	826	140	110.0	40.0	12.7	1901	Ferrysburg, Mich.
23	163837	Drg.	Dredge No. 7	80	80	61.0	30.0	4.0	1915	Pittsburgh, Pa.
24	162048	Brg.	Dresden	210	190	100.0	23.0	9.5	1903	Brooklyn, N. Y.
25	164002	Sew.	DRILL NO. 5	526	526	137.6	32.0	6.6	1903	Buffalo, N. Y.
26	163139	Brg.	Drill Boat No. 1	651	651	140.0	35.0	8.0	1913	Wynndotte, Mich.
27	164305	Sew.	DRILL BOAT No. 4	489	489	132.0	35.8	6.8	1908	Cleveland, Ohio
28	165085	Sew.	Drill Boat No. 8	335	335	131.0	30.0	7.6	1912	Boston, Mass.
29	163514	Brg.	Driver No. 1	58	58	56.0	20.0	3.0	1912	Klug Cove, Alaska
30	163002	Sew.	Dry Dock No. 1	10	10	32.0	12.0	3.3	1920	Doekton, Wash.
31	163557	Brg.	Dudley	314	308	110.5	32.6	9.5	1914	Gildersleeve, Conn.
32	167307	Brg.	Dudley Murray	230	222	105.3	22.5	10.6	1918	Whitehall, N. Y.
33	163928	Cnl.	Dudley M. Irwin	121	111	92.9	17.7	8.0	1907	Tonawanda, N. Y.
34	162630	Brg.	Duko	386	386	111.9	26.0	12.3	1905	Roundout, N. Y.
35	163393	Brg.	Duko	509	456	175.0	28.2	11.8	1907	Elkton, Md.
36	35692	Brg.	Dumont	242	218	105.8	30.4	8.7	1901	Weehawken, N. J.
37	169132	Drg.	Dumore	28	28	44.9	22.0	3.3	1920	Sewaren, N. J.
38	161075	Brg.	Dundee	438	408	100.2	31.4	8.1	1910	Port Richmond, N. Y.
39	170015	Brg.	Dutch	270	279	110.0	32.0	8.8	1913	Gildersleeve, Conn.
40	163327	Brg.	Dutch Boy	326	320	101.2	34.0	10.5	1916	Martinez Harbor, N. Y.
41	166592	Sew.	E	55	55	51.0	24.5	6.0	1890	Saginaw, Mich.
42	167892	Sew.	E. 7	215	210	105.4	20.6	7.8	1920	Baltimore, Md.
43	167918	Sew.	E. 8	213	208	104.5	20.6	7.8	1920	do.
44	163992	Sew.	E. 9	211	211	105.5	31.8	7.4	1926	do.
45	163273	Brg.	E. H.	217	217	96.0	32.2	8.2	1907	Brooklyn, N. Y.
46	162772	Sew.	E. H. No. 7 (steel)	512	512	125.0	30.6	11.6	1905	Manitowoc, Wis.
47	163892	Sew.	E. B. No. 8	321	321	119.5	31.0	13.0	1909	Sault Ste. Marie, Mich.
48	166974	Sew.	E. P. Co.	37	32	40.5	12.0	3.0	1917	Hoquiam, Wash.
49	165660	Sew.	E. P. Co. No. 1	18	18	50.0	16.0	3.8	1914	Everett, Wash.
50	165952	Sew.	E. P. Co. No. 4	45	45	60.0	10.6	4.9	1915	do.
51	165953	Sew.	E. P. Co. No. 5	47	47	60.3	20.0	4.9	1915	do.
52	165954	Sew.	E. P. Co. No. 6	47	47	60.3	20.0	4.9	1915	do.
53	161310	Sew.	E. K. W. L. Co. No. 1	48	48	60.0	20.0	4.5	1910	Hoquiam, Wash.
54	161311	Sew.	E. K. W. L. Co. No. 2	48	48	60.0	20.0	4.5	1902	do.
55	162234	Brg.	E. Danem	131	131	108.0	23.0	6.9	1925	Pierroville, Quebec
56	167978	Brg.	E. D. Parks Co. No. 3	116	116	81.8	30.0	5.8	1920	Jacksonville, Fla.
57	163942	Brg.	E. E. Phillips	333	333	113.0	33.9	9.3	1920	Kingslyn, N. Y.
58	165491	Cnl.	E. H. Bragg	103	103	95.5	17.5	8.6	1885	Buffalo, N. Y.
59	163880	Brg.	E. J. Morrison	330	330	115.4	33.7	9.3	1921	Brooklyn, N. Y.
60	163021	Brg.	E. O. Kamm	463	463	110.2	29.6	13.6	1921	Kingslyn, N. Y.
61	163907	Sew.	E. R. Cashin	307	299	114.7	33.8	9.2	1918	Buffalo, N. Y.
62	36973	Brg.	E. R. Clifton	420	420	170.3	23.8	11.0	1901	Elkton, Md.
63	163918	Brg.	E. B. Simpson	320	320	112.0	34.1	9.2	1927	Newburgh, N. Y.
64	166944	Brg.	E. H. Haggett	766	746	205.6	32.0	12.8	1917	Elkton, Md.
65	162763	Cnl.	E. S. Chase	101	99	90.5	17.6	8.0	1900	Champlain, N. Y.
66	161191	Sew.	Engle	18	18	45.0	14.0	3.0	1911	Seattle, Wash.
67	165254	Brg.	Earl	453	426	101.5	31.3	8.3	1913	Brooklyn, N. Y.
68	163148	Brg.	Earl F. Foster	486	480	117.0	30.0	12.9	1922	South Roundout, N. Y.
69	163007	Sew.	EARTHQUAKE	325	179	100.4	30.1	6.0	1904	Buffalo, N. Y.
70	163345	Brg.	East Ohio Ferry	22	22	60.0	16.0	3.0	1925	Paducah, Ky.
71	36958	Brg.	Eastern Star	210	210	95.3	23.2	10.1	1901	Roundout, N. Y.
72	163391	Brg.	Eastport	544	544	100.7	31.8	7.4	1910	Wilmington, Del.

1 Formerly barge (a) B. T. Donaldson.
(b) Clarence McNally.

1 Formerly U. S. Q. M. C. barge 710.

Unrigged Vessels

647

Line No.	Serv-ico	Crew	Name of owner	Home port	Address of owner
1	Pas.	1	Anna Helts	Memphis, Tenn.	Hope, Ark.
2	Pas.	1	Wm. A. Winklo	St. Louis, Mo.	1620 North Third Street, St. Charles, Mo.
3	Frt.	2	Mobile & Gulf Navigation Co.	Mobile, Ala.	Foot Palmetto Street.
4	Frt.	1	Eastern Transportation Co. (Del.)	Wilmington, Del.	Ford Building.
5	Frt.	0	Nome Lighterage & Commercial Co. (Alaska)	Nome, Alaska.	
6	Frt.	0	Bonhard Transportation Co. (N. Y.)	New York, N. Y.	17 Battery Place.
7	Pas.	1	Herman Pohlman	St. Louis, Mo.	100 Water Street.
8	Pas.	0	Tennessee River Navigation Co. (Tenn.)	Chattanooga, Tenn.	Everett, Wash.
9	Frt.	0	Canyon Lumber Co. (Wash.)	Seattle, Wash.	17 Battery Place.
10	Frt.	1	Wright & Cobb Lighterage Co. (N. Y.)	New York, N. Y.	1 Broadway.
11	Frt.	1	Owon McCaffrey's Sons (N. Y.)	do.	Foot Nixon Street.
12	Frt.	2	Container Corporation of America (Del.)	Philadelphia, Pa.	812 South Palfox Street.
13	Frt.	1	Alkon Towboat & Barge Co.	Pensacola, Fla.	Baltimore and Charles Streets.
14	Frt.	1	B. & O. R. Co. (Md.)	Baltimore, Md.	6 Beaver Street.
15	Frt.	1	New York Central R. R. Co. (N. Y.)	New York, N. Y.	1 Broadway.
16	Frt.	1	Thomas L. Tucker	do.	First National Bank Building.
17	Drg.	15	Great Lakes Dredge & Dock Co. (N. J.)	Duluth, Minn.	Cambridge, Mass.
18	Drg.	12	Scully Co. (Mass.)	Boston, Mass.	1100 Bessemer Building.
19	Frt.	0	Iron City Sand & Gravel Co. (Pa.)	Pittsburgh, Pa.	do.
20	Drg.	0	do.	do.	do.
21	Drg.	0	do.	do.	do.
22	Frt.	15	Great Lakes Dredge & Dock Co. (N. J.)	Duluth, Minn.	First National Bank Building.
23	Drg.	0	Iron City Sand & Gravel Co. (Pa.)	Pittsburgh, Pa.	1100 Bessemer Building.
24	Frt.	1	New York Central R. R. Co. (N. Y.)	New York, N. Y.	6 Beaver Street.
25	Frt.	34	Great Lakes Dredge & Dock Co. (N. J.)	Duluth, Minn.	First National Bank Building.
26	Frt.	16	do.	do.	do.
27	Mso.	0	do.	do.	do.
28	Frt.	20	do.	do.	do.
29	Fsh.	0	Pacific American Fisheries (Me.)	Unalaska, Alaska.	King Cove, Alaska.
30	Frt.	0	A. J. Stuckey	Seattle, Wash.	Dockton, Wash.
31	Frt.	1	Gilderleeve Ship Building Co. (Conn.)	New York, N. Y.	Gilderleeve, Conn.
32	Frt.	1	Edward G. Murray Lighterage & Transportation Co. (N. Y.)	Albany, N. Y.	Waterford, N. Y.
33	Frt.	1	Lake Champlain Transportation Co. (N. Y.)	do.	Whitehall, N. Y.
34	Frt.	1	Meslek & Meslek (N. J.)	New York, N. Y.	1 Broadway.
35	Frt.	3	Lottie V. Wathen	Baltimore, Md.	Pier 4, East Pratt Street.
36	Frt.	1	New York Central R. R. Co. (N. Y.)	New York, N. Y.	6 Beaver Street.
37	Drg.	6	O. P. Clayton	do.	17 Battery Place.
38	Frt.	1	New York Central Railroad Co. (N. Y.)	do.	6 Beaver Street.
39	Frt.	1	Gilderleeve Ship Building Co. (Conn.)	do.	Gilderleeve, Conn.
40	Frt.	1	National Lead Co. (N. J.)	do.	11 Broadway.
41	Frt.	0	Great Lakes Dredge & Dock Co. (N. J.)	Duluth, Minn.	First National Bank Building.
42	Frt.	1	Consolidated Gas, Electric Light & Power Co. (Md.)	Baltimore, Md.	Loxington Building.
43	Frt.	1	do.	do.	Do.
44	Frt.	1	do.	do.	Do.
45	Frt.	1	Southern Pacific Co. (Ky.)	New York, N. Y.	Pier 40, North River.
46	Frt.	1	Great Lakes Dredge & Dock Co. (N. J.)	Duluth, Minn.	First National Bank Building.
47	Frt.	2	do.	do.	Do.
48	Frt.	1	Washington Packing Co. (Wash.)	Seattle, Wash.	Aberdeen, Wash.
49	Frt.	0	Sea Products Co. (Wash.)	do.	7321 Carleton Avenue.
50	Fsh.	0	Farwest Fisheries (Wash.)	do.	628 Pioneer Building.
51	Fsh.	0	do.	do.	Do.
52	Fsh.	0	do.	do.	Do.
53	Frt.	0	Pacific Sea Food Co. (Wash.)	do.	Hoquiam, Wash.
54	Frt.	0	Gray's Harbor Construction Co. (Wash.)	do.	Do.
55	Frt.	1	M. J. Callanan	Rouses Point, N. Y.	Keeseville, N. Y.
56	Frt.	0	J. E. Merrill	Jacksonville, Fla.	612 East Hay Street.
57	Frt.	1	New York Trap Rock Corporation, (N. Y.)	New York, N. Y.	250 Park Avenue.
58	Frt.	1	Robert O. Christian	Albany, N. Y.	Baldwinsville, N. Y.
59	Frt.	1	Clary Bros. (N. Y.)	New York, N. Y.	110 Broad Street.
60	Frt.	1	W. E. Hedger Co. (N. Y.)	do.	25 Broadway.
61	Frt.	1	Frank P. Scully	Boston, Mass.	Cambridge, Mass.
62	Frt.	2	Lottie V. Wathen	Baltimore, Md.	Pier 4, East Pratt Street.
63	Frt.	1	New York Trap Rock Corporation N. Y.)	New York, N. Y.	250 Park Avenue.
64	Frt.	2	Eastern Transportation Co. (Del.)	Wilmington, Del.	Care Corporation Guarantees & Co., Ford Building.
65	Frt.	1	Albert Goodrow	Rouses Point, N. Y.	Champlain, N. Y.
66	Fsh.	0	Ole Ansen	Juneau, Alaska.	
67	Frt.	1	New York Central R. R. Co. (N. Y.)	New York, N. Y.	6 Beaver Street.
68	Frt.	1	Richard J. Foster	do.	11 Broadway.
69	Frt.	1	Dunbar & Sullivan Dredging Co. (N. Y.)	Buffalo, N. Y.	Eric County Bank Building.
70	Pas.	1	Bob Blaney	St. Louis, Mo.	Calro, Ill.
71	Frt.	1	Red Star Towing & Transportation Co. (W. Va.)	New York, N. Y.	17 Battery Place.
72	Frt.	1	New York & Cuba Mail Steamship Co. (Me.)	do.	Foot Wall Street.

* Formerly scow Drill No. 2.

Unrigged Vessels

Line No.	Official No.	Rtg	Name of vessel	Tonnage		Register dimensions			When built	Where built
				Gross	Net	Length	Breadth	Depth		
1	169494	Brg.	Eaves.....	6	5	48.0	10.0	1.8	1920	Breedenton, Tenn.....
2	170088	Brg.	Eccles.....	6	8	72.0	8.2	1.3	1921	Glen Ferris, W.Va.....
3	169501	Sew.	Edliso No. 10.....	207	297	110.5	37.9	8.0	1927	Everett, Wash.....
4	169553	Sew.	Edliso No. 15.....	302	302	110.4	37.9	8.0	1927	do.....
5	162720	Brg.	Ed and Tom.....	275	275	110.3	31.5	8.9	1904	Sleightsburg, N. Y.....
6	167252	Brg.	Eddie.....	480	480	116.0	30.0	13.0	1918	Rondout, N. Y.....
7	168310	Brg.	Edgecliff.....	487	487	100.0	32.0	7.0	1916	Tottenville, N. Y.....
8	162925	Brg.	Edgewater.....	424	403	99.0	30.0	7.8	1998	Brooklyn, N. Y.....
9	168397	Brg.	EDGEWATER.....	126	120	70.5	18.0	4.3	1522	Erle, Pa.....
10	162010	Brg.	Edgewood.....	417	393	100.4	30.2	7.8	1903	Brooklyn, N. Y.....
11	135621	Brg.	Edith.....	245	235	120.0	24.0	9.0	1882	San Francisco, Calif.....
12	160768	Brg.	Edith.....	180	166	105.3	22.5	10.6	1917	Whitehall, N. Y.....
13	167047	Brg.	Edith.....	352	352	89.0	20.5	6.3	1917	Norfolk, Va.....
14	167721	Brg.	Edith McCourt.....	247	247	105.6	22.0	10.9	1919	Cohoes, N. Y.....
15	163238	Brg.	Edmund Andros.....	183	183	90.0	30.2	8.1	1917	Unknown.....
16	162625	Brg.	Edmund J. Kennelly.....	381	381	112.0	28.0	11.7	1905	Rondout, N. Y.....
17	166597	Brg.	Edna.....	307	307	111.8	33.0	9.2	1900	Brooklyn, N. Y.....
18	168710	Sew.	Edna.....	26	26	50.0	13.0	2.3	1923	Fairbanks, Alaska.....
19	169558	Brg.	Edna.....	15	15	46.5	14.0	3.1	1926	Osceola, Ark.....
20	168218	Brg.	Edna Murray.....	247	247	105.0	22.0	10.0	1920	Cohoes, N. Y.....
21	165070	Cnl.	Edna M. Matton.....	104	98	96.0	17.4	7.0	1914	Waterford, N. Y.....
22	163414	Brg.	Edward.....	383	383	112.0	28.5	11.9	1907	Kingston, N. Y.....
23	164186	Cnl.	Edward Clarke.....	119	113	96.0	17.7	8.2	1910	Whitehall, N. Y.....
24	165481	Cnl.	Edward Kelly.....	48	46	90.0	14.0	6.7	1910	Hudson Falls, N. Y.....
25	166570	Brg.	Edward McKenna.....	548	548	120.0	33.0	12.8	1916	Brooklyn, N. Y.....
26	163231	Cnl.	Edward Mullen.....	103	98	95.5	17.5	8.0	1907	Waterford, N. Y.....
27	168537	Brg.	Edward O'Boyle.....	2,200	2,200	267.3	46.0	23.6	1919	Jacksonville, Fla.....
28	168641	Brg.	Edward Thurston, Jr.....	266	266	107.0	22.0	11.3	1923	Cohoes, N. Y.....
29	166919	Brg.	Edward A. Ryan.....	236	224	104.5	22.5	10.4	1917	Rondout, N. Y.....
30	168373	Brg.	Edward B. Foote.....	240	240	101.4	21.5	10.7	1923	Kingston, N. Y.....
31	42777	Brg.	Edward E. Gillen Co., No. 24.....	546	541	132.0	40.0	10.4	1897	Noank, Conn.....
32	36994	Brg.	Edward F. Brennan.....	298	298	111.6	24.4	10.0	1901	Rondout, N. Y.....
33	36984	Brg.	Edward F. Howard.....	344	344	108.2	27.0	11.3	1903	do.....
34	167620	Brg.	Edward J. Keane.....	377	377	102.0	28.2	12.5	1919	Kingston, N. Y.....
35	169350	Brg.	Edward J. Mulroy.....	320	320	112.0	34.1	9.2	1927	Rondout, N. Y.....
36	169020	Brg.	Edward J. Murray.....	333	333	113.0	33.9	9.3	1924	Kingston, N. Y.....
37	163110	Brg.	Edward L. Bartley.....	200	200	100.5	30.0	7.7	1901	Brooklyn, N. Y.....
38	167272	Brg.	Edward M. Duffley.....	311	311	108.1	27.1	11.4	1917	Kingston, N. Y.....
39	162511	Cnl.	Edward T. McCall.....	100	99	93.9	17.7	7.5	1906	Whitehall, N. Y.....
40	164273	Cnl.	Edward W. Parkhill.....	101	185	107.4	22.7	8.8	1910	Champlain, N. Y.....
41	168363	Brg.	Edwards Moonlight.....	109	109	101.0	26.0	6.0	1922	Charleston, W. Va.....
42	163150	Sew.	Edwin.....	106	106	80.0	20.0	4.5	1907	Bullard, Wash.....
43	166711	Sew.	Edwin Gidding.....	51	44	63.4	22.5	4.1	1917	Bath, Me.....
44	163553	Cnl.	Edwin F. Coleman.....	104	98	97.0	17.5	7.2	1908	Lansingburgh, N. Y.....
45	169612	Brg.	Edwina.....	303	303	112.4	33.4	9.4	1900	Brooklyn, N. Y.....
46	162369	Cnl.	Ello E. Brett.....	103	98	96.5	17.2	8.0	1901	Whitehall, N. Y.....
47	168029	Brg.	Egan Sisters.....	280	280	108.2	24.1	11.1	1921	Kingston, N. Y.....
48	31199	Brg.	802.....	351	351	136.6	30.3	10.5	1888	do.....
49	31505	Brg.	803.....	363	351	136.0	30.3	10.5	1888	do.....
50	31503	Brg.	801.....	363	351	136.0	30.3	10.5	1888	do.....
51	31481	Brg.	800.....	350	315	129.7	30.0	10.7	1886	do.....
52	168223	Cnl.	Elleen.....	125	125	95.9	17.5	7.7	1921	Cohoes, N. Y.....
53	162630	Brg.	Elba.....	421	403	99.0	30.3	7.8	1906	Brooklyn, N. Y.....
54	167010	Brg.	Elco.....	262	250	141.8	31.3	5.8	1917	Erle, Pa.....
55	168807	Brg.	Eldon.....	307	307	79.6	28.0	7.6	1917	Brooklyn, N. Y.....
56	167070	Sew.	Eleanor.....	357	280	116.2	38.7	8.5	1915	Huy City, Mich.....
57	166613	Brg.	Eleanor Hemstreet.....	353	353	115.3	30.2	9.2	1913	Rockland Lake, N. Y.....
58	167421	Brg.	Eleanor J.....	351	351	114.2	36.0	9.4	1911	do.....
59	166569	Brg.	Electra.....	511	511	112.5	33.0	13.4	1908	Kingston, N. Y.....
60	160147	Brg.	Electric Welder.....	116	108	75.8	23.5	7.3	1915	Baltimore, Md.....
61	168876	Brg.	Elgin.....	7	7	35.4	11.8	2.0	1923	Newport, Ark.....
62	167032	Brg.	Eliza Egan.....	305	305	107.0	28.2	12.5	1920	Kingston, N. Y.....
63	165187	Brg.	Elizabeth.....	345	345	88.0	3.0	6.9	1913	Stafford, Va.....
64	166629	Brg.	Elizabeth.....	307	307	111.8	33.6	9.2	1900	Brooklyn, N. Y.....
65	168369	Brg.	Elizabeth.....	11	11	45.0	14.0	2.3	1922	West Hickory, Pa.....
66	163598	Cnl.	Elizabeth Oroyes.....	107	99	97.4	17.5	7.8	1909	Whitehall, N. Y.....
67	164631	Brg.	Elizabeth McGuire.....	407	407	111.5	27.1	12.2	1911	South Rondout, N. Y.....
68	168668	Brg.	Elizabeth Murray.....	247	247	105.0	22.0	10.0	1920	Cohoes, N. Y.....
69	168841	Brg.	ELIZABETH PEEL.....	378	378	145.0	40.0	7.0	1922	South Millwaukee, Wls.....
70	167224	Brg.	Elizabeth A. Conway.....	423	415	111.0	30.0	12.3	1918	Rondout, N. Y.....
71	168101	Brg.	Elizabeth B. Cleary.....	452	452	116.2	29.0	13.2	1920	do.....
72	167857	Brg.	Elizabeth M. Miller.....	265	265	108.0	22.5	11.1	1920	Watervliet, N. Y.....
73	164340	Cnl.	Elizabeth V. Phalen.....	127	121	96.0	17.5	8.3	1912	Whitehall, N. Y.....
74	36923	Brg.	Elk.....	0	9	41.0	13.0	3.5	1897	Alexandria, N. Y.....

1 Formerly barge Hughes Bros. & Baugs No. 24.
 2 Formerly barge Bufilet.

3 Formerly barge Buttress.
 4 Formerly barge Bluster.

Unrigged Vessels

649

Line No.	Service	Crew	Name of owner	Home port	Address of owner
1	Pas.	1	S. S. Eaves.....	Chattanooga, Tenn.	Breedenton, Tenn.
2	Fer.	1	H. B. Clark.....	Pittsburgh, Pa.	Glen Ferris, W. Va.
3	Frt.	0	Eclipse Mill Co. (Wash.).....	Seattle, Wash.	Everett, Wash.
4	Frt.	0	do.....	do.	do.
5	Frt.	1	Clery Bros. (N. Y.).....	New York, N. Y.	116 Broad Street.
6	Frt.	0	William D. Dittmar.....	do.	1 Broadway.
7	Frt.	1	Simmons-Leo Corporation (N. Y.).....	do.	44 Whitehall Street.
8	Frt.	1	New York Central R. R. Co. (N. Y.).....	do.	6 Beaver Street.
9	Pas.	2	William F. Voetsch.....	Buffalo, N. Y.	Grand Island, N. Y.
10	Frt.	1	New York Central R. R. Co. (N. Y.).....	New York, N. Y.	6 Beaver Street.
11	Frt.	2	Elling Arentsen.....	Seattle, Wash.	411 Central Building.
12	Frt.	0	William J. Keane.....	New York, N. Y.	23 Broadway.
13	Frt.	1	Covered Barges (N. Y.).....	do.	17 State Street.
14	Frt.	1	Thomas L. Tucker.....	do.	1 Broadway.
15	Frt.	1	Jarvis Lighterage Co. (N. Y.).....	do.	41 Whitehall Street.
16	Frt.	1	Harold L. Valentine (N. Y.).....	do.	11 Broadway.
17	Frt.	1	New York Trap Rock Corporation (N. Y.).....	do.	250 Park Avenue.
18	Frt.	0	S. W. Yarger.....	Seward, Alaska.	Fairbank, Alaska.
19	Pas.	1	C. L. Clore.....	Memphis, Tenn.	Osceola, Ark.
20	Frt.	1	Edward G. Murray Lighterage & Transportation Co. (N. Y.).....	Albany, N. Y.	Waterford, N. Y.
21	Frt.	1	Mrs. Mary V. Benham.....	New York, N. Y.	31 East One hundred and twenty-sixth Street.
22	Frt.	1	William A. Olden (N. Y.).....	do.	110 Washington Street.
23	Frt.	1	Henry Nedd.....	Albany, N. Y.	Whitehall, N. Y.
24	Frt.	1	Griffin Lumber Co. (N. Y.).....	do.	Box 176, Hudson Falls, N. Y.
25	Frt.	0	Clery Bros. (N. Y.).....	New York, N. Y.	116 Broad Street.
26	Frt.	1	Lake Champlain Transportation Co. (N. Y.).....	Albany, N. Y.	Whitehall, N. Y.
27	Frt.	2	Anthony O'Boyle.....	New York, N. Y.	11 Moore Street.
28	Frt.	1	Thomas A. Tucker.....	do.	1 Broadway.
29	Frt.	1	Mary Ryan.....	do.	406 Seventh Avenue, Asbury Park, N. J.
30	Frt.	1	Marino Transit Corporation (N. Y.).....	do.	17 Battery Place.
31	Frt.	2	Edward E. O'Brien.....	Milwaukee, Wis.	283 East Water Street.
32	Frt.	0	John Brennan.....	New York, N. Y.	Jersey City, N. J.
33	Frt.	1	Michael J. Howard.....	do.	Kingston, N. Y.
34	Frt.	1	R. Lenahan Co. (N. Y.).....	Albany, N. Y.	do.
35	Frt.	1	New York Trap Rock Corporation (N. Y.).....	New York, N. Y.	250 Park Avenue.
36	Frt.	1	do.....	do.	do.
37	Frt.	1	Hartley Scow Co. (N. Y.).....	do.	59 Pearl Street.
38	Frt.	0	Anthony O'Boyle.....	do.	16 Bridge Street.
39	Frt.	1	Herbert Mugraw.....	do.	11 Moore Street.
40	Frt.	1	Charles Jefferson.....	Houses Point, N. Y.	Champlain, N. Y.
41	Pas.	0	Annis Boggs.....	Pittsburgh, Pa.	Charleston, W. Va.
42	Frt.	0	Foss Launch & Tug Co. (Wash.).....	Tacoma, Wash.	400 Dock Street.
43	Frt.	1	Golding Sons Co.....	Newark, N. J.	Trenton, N. J.
44	Frt.	1	Lake Champlain Transportation Co. (N. Y.).....	Albany, N. Y.	Whitehall, N. Y.
45	Frt.	1	New York Trap Rock Corporation (N. Y.).....	New York, N. Y.	250 Park Avenue.
46	Frt.	1	Henry Gordon.....	Albany, N. Y.	Whitehall, N. Y.
47	Frt.	1	R. Lenahan Co.....	do.	Kingston, N. Y.
48	Frt.	2	Beo Line Transportation Co. (Del.).....	Perth Amboy, N. J.	Box 282.
49	Frt.	2	do.....	do.	do.
50	Frt.	1	do.....	do.	do.
51	Frt.	2	do.....	do.	do.
52	Frt.	1	Merchants National Bank.....	Albany, N. Y.	Whitehall, N. Y.
53	Frt.	1	New York Central R. R. Co. (N. Y.).....	New York, N. Y.	6 Beaver Street.
54	Frt.	5	Buffalo Gravel Corporation (N. Y.).....	Buffalo, N. Y.	10 Hudson Street.
55	Frt.	1	H. & O. H. Co. (Md.).....	Baltimore, Md.	Baltimore and Charles Streets.
56	Frt.	5	Reid Towing & Wrecking Co. (W. Va.).....	Duluth, Minn.	205 Board of Trade Building.
57	Frt.	1	New York Trap Rock Corporation (N. Y.).....	New York, N. Y.	101 Park Avenue.
58	Frt.	1	do.....	do.	do.
59	Frt.	1	D. J. Mulqueen.....	do.	11 Broadway.
60	Misc.	2	W. S. Cahill Co.....	Baltimore, Md.	Foot Webster Street.
61	Fer.	1	J. O. Taylor.....	Memphis, Tenn.	138 North Willett Street.
62	Frt.	1	Clery Brothers (N. Y.).....	New York, N. Y.	116 Broad Street.
63	Frt.	1	Covered Barges (N. Y.).....	do.	17 State Street.
64	Frt.	1	New York Trap Rock Corporation (N. Y.).....	do.	101 Park Avenue.
65	Pas.	1	Samuel B. Goucher.....	Cincinnati, Ohio.	Toronto, Ohio.
66	Frt.	1	Napoleon Surprenant.....	New York, N. Y.	11 Moore Street.
67	Frt.	1	James F. McInire.....	Perth Amboy, N. J.	137 Kearney Avenue.
68	Frt.	1	Edward G. Murray Lighterage & Transportation Co. (N. Y.).....	Albany, N. Y.	21 State Street.
69	Frt.	0	Iron City Sand & Gravel Co. (Pa.).....	Pittsburgh, Pa.	1106 Bessemer Building.
70	Frt.	1	Thomas J. Conway.....	New York, N. Y.	29 Broadway.
71	Frt.	1	Clery Bros. (N. Y.).....	do.	116 Broad Street.
72	Frt.	1	Theodore Miller.....	New York, N. Y.	800 Tenth Avenue (B.).
73	Frt.	1	F. A. Poissant.....	Houses Point, N. Y.	Champlain, N. Y.
74	Frt.	1	William Slate.....	Cape Vincent, N. Y.	Alexandria Bay, N. Y.

¹ Formerly barge Hailzo.

⁶ Formerly barge O. D. No. 45.

Line No.	Official No.	Tlg	Name of vessel	Tonnage		Register dimensions			When built	Where built	
				Gross	Net	Length	Breadth	Depth			
							Feet	Feet	Feet		
1	162887	Brg.	Elk.....	250	250	100.0	37.5	6.3	1906	Skagway, Alaska.....	
2	163967	Sew.	Elk.....	30	30	53.9	17.9	3.7	1915	Seattle, Wash.....	
3	160337	Brg.	ELKART.....	269	269	100.0	31.2	0.2	1925	East Boston, Mass.....	
4	169284	Sew.	Ella M.....	15	0	40.0	15.7	2.0	1925	Dresden, Mo.....	
5	130033	Brg.	Ella Kohlifs.....	129	120	75.5	20.0	7.4	1889	San Francisco, Calif.....	
6	167860	Brg.	Ella C. King.....	265	265	108.0	22.5	11.1	1920	Watervelt, N. Y.....	
7	163701	Brg.	Ella K. Kennelly.....	403	403	113.0	28.2	12.4	1908	Athens, N. Y.....	
8	167414	Brg.	Ella M. Flannery.....	423	423	110.6	28.1	13.0	1918	South Rondout, N. Y.....	
9	167444	Brg.	Ella V. Camp.....	772	711	204.5	30.0	13.2	1918	Carrabelle, Fla.....	
10	169470	Sew.	Elhamar.....	53	53	65.0	22.0	5.0	1907	Seattle, Wash.....	
11	36914	Brg.	Elen.....	73	73	84.0	16.1	6.4	1898	Syracuse, N. Y.....	
12	160414	Sew.	Elen.....	7	7	25.3	12.0	2.9	1923	Colby, Wash.....	
13	136570	Brg.	Elienville.....	858	767	104.4	31.8	16.0	1896	Bath, Me.....	
14	168492	Brg.	Eliou Hushey.....	265	265	109.1	21.8	11.2	1922	Brooklyn, N. Y.....	
15	162857	Cnl.	Eliou G. Henry.....	106	99	93.5	17.5	7.0	1905	Whitehall, N. Y.....	
16	167983	Brg.	Eliou M. Feeley.....	265	265	108.0	22.5	11.1	1920	Watervelt, N. Y.....	
17	165522	Brg.	Elmer.....	282	268	93.0	23.0	13.0	1913	Oldersleave, Conn.....	
18	160319	Brg.	Elmer.....	448	448	100.5	32.3	7.7	1925	Kingston, N. Y.....	
19	167739	Brg.	Elmer W. Keeler.....	405	405	115.2	30.5	13.3	1919do.....	
20	163450	Cnl.	Elmer D. Walling.....	147	147	95.3	17.6	9.6	1910	Tonawanda, N. Y.....	
21	163100	Brg.	Elmford.....	166	144	69.7	28.2	7.5	1907	Tottonville, N. Y.....	
22	165520	Brg.	El Paso.....	221	221	69.7	31.1	8.7	1913	Kingston, N. Y.....	
23	168221	Cnl.	Elsie.....	125	125	65.0	17.5	7.7	1921	Colcoes, N. Y.....	
24	36970	Brg.	Elsmere.....	304	292	80.0	28.0	7.1	1901	Port Richmond, N. Y.....	
25	135173	Brg.	Elwell.....	1,453	1,383	212.3	39.1	24.7	1875	Dumarscotta, Me.....	
26	164847	Cnl.	Elwin M. Rockwell.....	116	111	97.0	17.5	8.5	1912	Whitehall, N. Y.....	
27	164517	Cnl.	Emblen.....	136	128	97.0	17.6	8.7	1911do.....	
28	163454	Brg.	Emily Schofield.....	272	243	152.2	27.6	0.5	1908	Bethel, Del.....	
29	36983	Brg.	Emma and Bessie.....	351	351	107.6	23.5	10.0	1899	Elkton, Md.....	
30	165604	Brg.	Emma Keeler.....	487	473	111.0	33.0	14.3	1914	Perth Amboy, N. J.....	
31	168947	Brg.	Emma McNichol.....	274	274	107.9	22.2	11.6	1922	Kingston, N. Y.....	
32	168074	Brg.	Emma L. Murray.....	247	247	105.6	22.0	10.9	1920	Colcoes, N. Y.....	
33	36922	Cnl.	Emma T. Orimes.....	113	106	96.0	17.7	8.8	1899	Whitehall, N. Y.....	
34	165047	Cnl.	Empire.....	107	99	96.0	17.5	7.8	1914do.....	
35	168022	Drg.	Empire.....	237	237	100.3	38.8	6.6	1912	Middleport, N. Y.....	
36	168963	Brg.	Empire.....	340	325	132.4	31.5	8.8	1924	Erle, Pa.....	
37	167081	Brg.	Ensign.....	853	853	148.8	36.1	0.0	1911	Portland, Ore.....	
38	162814	Drg.	Enterprise.....	410	354	121.0	40.0	8.0	1906	Duluth, Minn.....	
39	169308	Brg.	Era.....	0	0	40.2	12.0	2.4	1925	West Point Landing, Ill.....	
40	169243	Sew.	Erhana.....	10	10	30.1	10.3	3.0	1925	Port Stanley, Wash.....	
41	164992	Sew.	Erickson Construction Co. No. 1.....	164	164	80.0	30.0	8.0	1912	Seattle, Wash.....	
42	165013	Sew.	Erickson Construction Co. No. 2.....	164	164	80.0	30.0	8.0	1912do.....	
43	36957	Sew.	Erle.....	899	899	167.4	37.2	9.8	1901	Bahard, Wash.....	
44	161780	Brg.	Erle.....	2,080	1,082	203.3	40.7	20.3	1897	West Bay City, Mich.....	
45	161170	Drg.	Erle.....	180	186	102.6	31.5	6.3	1900	Toledo, Ohio.....	
46	169125	Brg.	Erle R. R. Co. No. 3724.....	1,052	1,052	324.7	38.6	10.1	1924	Wilmington, Del.....	
47	169126	Brg.	Erle R. R. Co. No. 3824.....	1,052	1,052	324.7	38.6	10.1	1924do.....	
48	164167	Sew.	Euna.....	316	316	125.0	32.0	8.6	1910	Ecorse, Meh.....	
49	162120	Brg.	Euna-Gio-Bragh.....	330	330	96.0	38.0	8.7	1896	East Boston, Mass.....	
50	164052	Brg.	Ernest.....	406	406	101.6	35.4	0.0	1910	Lako Charles, La.....	
51	169027	Brg.	Ernest.....	310	311	110.5	32.5	9.5	1915	Oldersleave, Conn.....	
52	168039	Brg.	Ernest Thurston.....	252	252	104.0	21.5	11.3	1923	Colcoes, N. Y.....	
53	163510	Cnl.	Ernest A. Brodie.....	104	99	95.6	17.6	8.0	1908	Champlain, N. Y.....	
54	36980	Brg.	Ernest E. Wright.....	411	411	117.6	28.5	12.3	1902	Rondout, N. Y.....	
55	130697	Brg.	ESKINE M. PHELPS.....	3,020	2,681	312.1	45.2	25.0	1898	Bath, Me.....	
56	160215	Brg.	Esopus.....	445	445	100.0	32.2	7.7	1925	Newburgh, N. Y.....	
57	166706	Cnl.	Estella Walrod.....	181	171	101.0	19.5	0.5	1917	Rondout, N. Y.....	
58	166910	Brg.	Estelle F. Haber.....	431	431	114.0	29.6	12.5	1916	Kingston, N. Y.....	
59	167675	Brg.	Esther Hughes.....	495	495	115.2	31.0	13.1	1919do.....	
60	162572	Cnl.	Esther McNall.....	105	99	95.2	17.5	7.3	1905	Watervelt, N. Y.....	
61	168146	Brg.	Esther A. Hanson.....	372	372	112.0	27.9	11.8	1914	Kingston, N. Y.....	
62	167278	Brg.	Ethel R.....	324	324	113.7	31.2	0.0	1917	Rondout, N. Y.....	
63	169175	Brg.	Ethel & Lillian.....	289	280	112.7	31.3	8.1	1915do.....	
64	164191	Cnl.	Ethel Baker.....	101	96	96.0	17.0	7.6	1910	Waterford, N. Y.....	
65	162671	Brg.	Ethna.....	216	216	100.5	31.1	8.0	1899	Kingston, N. Y.....	
66	167739	Brg.	Eugene.....	395	395	107.0	28.2	12.5	1919do.....	
67	163304	Cnl.	Eugene J. Sullivan.....	103	96	96.0	17.1	7.3	1913	Waterford, N. Y.....	
68	269241	Brg.	Eugenia Hooper.....	730	688	108.6	32.1	12.7	1911	Chesapeake City, Md.....	
69	164081	Brg.	Eureka.....	315	315	112.6	33.5	8.9	1909	Kingston, N. Y.....	
70	166598	Brg.	Euretta.....	307	307	111.8	33.0	9.2	1906	Brooklyn, N. Y.....	
71	167617	Brg.	Eustis.....	191	191	63.7	31.2	7.5	1913	Rondout, N. Y.....	
72	36901	Sew.	Eva.....	10	10	36.3	14.8	3.5	1896	Ancortes, Wash.....	
73	163191	Cnl.	Eva M. Marshall.....	104	98	91.2	17.1	7.2	1909	Waterford, N. Y.....	

1 Formerly barge Red Lion.

2 Formerly barge Venezuela.

Unrigged Vessels

Line No.	Service	Crew	Name of owner	Home port	Address of owner
1	Frt.	1	American Yukon Navigation Co. (W. Va.)	Eagle, Alaska	
2	Fsh.	0	Booth Fisheries Co. (Del.)	Seattle, Wash.	600 Marlon Building.
3	Frt.	1	New York Central R. R. Co. (N. Y.)	New York, N. Y.	6 Beaver Street.
4	Frt.	1	Joseph H. Carlton	Bath, Mo.	Dresden, Me.
5	Fsh.	1	W. F. Henningsen	Ketchikan, Alaska	Care Northwestern Ice & Cold Storage Co., Portland, Oreg.
6	Frt.	1	George F. Kling	New York, N. Y.	164 Eighty-first Street (B.).
7	Frt.	1	Richard J. Foster	do	151 Maple Street (B.).
8	Frt.	1	John J. Flannery	do	29 Broadway.
9	Frt.	3	Isabella T. Dempsey	Philadelphia, Pa.	607 Bullitt Building.
10	Fsh.	0	Emel Packing Co. (Wash.)	Seward, Alaska	Valdez, Alaska.
11	Frt.	0	Augustus R. Hinckley	Oswego, N. Y.	40 East Mohawk Street.
12	Frt.	0	J. M. Maggs	Seattle, Wash.	1011 Eighth Avenue N.
13	Frt.	3	Robert B. Wathen	Baltimore, Md.	Pier 4, East Pratt Street.
14	Frt.	1	Brooklyn & Buffalo Navigation Corporation (N. Y.)	New York, N. Y.	44 Whitehall Street.
15	Frt.	1	Adolph Polssant	Rouses Point, N. Y.	Champlain, N. Y.
16	Frt.	1	Frank Walrod	Albany, N. Y.	Fort Edward, N. Y.
17	Frt.	1	Thomas A. Tueker	New York, N. Y.	1 Broadway.
18	Frt.	1	New York Central R. R. Co. (N. Y.)	do	6 Beaver Street.
19	Frt.	1	Elmer A. Keeler	do	1 Broadway.
20	Frt.	0	Stewart J. Dailley	do	69 Pearl Street.
21	Frt.	1	New York Central R. R. Co. (N. Y.)	do	6 Beaver Street.
22	Frt.	1	Mallory Steamship Co. (Mo.)	do	Pier 36, North River.
23	Frt.	1	Merchants National Bank	Albany, N. Y.	Whitehall, N. Y.
24	Frt.	2	B. & O. R. R. Co. (Md.)	Baltimore, Md.	Baltimore and Charles Streets.
25	Frt.	4	Wm. Stewart	Seattle, Wash.	Colman Block.
26	Frt.	1	National Bank of Whitehall	Albany, N. Y.	Box D, Whitehall, N. Y.
27	Frt.	1	John Miner, sr.	do	Schuylerville, N. Y.
28	Frt.	3	Marvll Packing Co. (Del.)	Wilmington, Del.	Laurel, Del.
29	Frt.	1	James J. McNally	Philadelphia, Pa.	Bullitt Building.
30	Frt.	1	Keeler Transportation Line (N. Y.)	New York, N. Y.	1 Broadway.
31	Frt.	1	W. F. & R. Boat Builders (N. Y.)	Albany, N. Y.	Kingston, N. Y.
32	Frt.	1	Edward G. Murray Lighterage & Transportation Co. (N. Y.)	do	912-921 State Street.
33	Frt.	1	Thomas W. Mulqueen	New York, N. Y.	1187 Bushwick Avenue (B.).
34	Frt.	1	John Maher	do	59 Pearl Street.
35	Drg.	6	Dunbar & Sullivan Dredging Co. (N. Y.)	Buffalo, N. Y.	Erie County Bank Building.
36	Frt.	2	Buffalo Gravel Corporation (N. Y.)	do	19 Hudson Street.
37	Frt.	0	Pacific Steamship Co. (Mo.)	Tacoma, Wash.	Arthur Rust Building.
38	Drg.	8	Duluth-Superior Dredging Co. (Minn.)	Duluth, Minn.	Foot Forty-fifth Avenue West.
39	Pas.	1	Walter Inman	St. Louis, Mo.	Batchtown, Ill.
40	Frt.	0	W. A. Eneyart	Seattle, Wash.	Port Stanley, Wash.
41	Frt.	0	P. M. Haury	do	Northern Life Building.
42	Frt.	0	do	do	Do.
43	Frt.	0	American Yukon Navigation Co. (W. Va.)	St. Michael, Alaska	
44	Frt.	0	Pringle Barge Line Co. (Ohio)	Cleveland, Ohio	Kirby Building.
45	Drg.	9	Duluth Superior Dredging Co. (Minn.)	Duluth, Minn.	Foot Forty-fifth Avenue West.
46	Frt.	1	Harriman National Bank	New York, N. Y.	527 Fifth Avenue.
47	Frt.	1	do	do	Do.
48	Frt.	0	Dunbar & Sullivan Dredging Co. (N. Y.)	Buffalo, N. Y.	Erie County Bank Building.
49	Frt.	6	M. J. Dady Engineering & Contracting Co. (N. Y.)	New York, N. Y.	367 Fulton Street (B.).
50	Frt.	1	Alben Towboat & Barge Co. (Fla.)	Pensacola, Fla.	South Palafox Street.
51	Frt.	1	Oldersleeve Ship Building Co. (Conn.)	New York, N. Y.	Oldersleeve, Conn.
52	Frt.	1	Edward Thurston	do	11 Moore Street.
53	Frt.	1	Alex Goreau	do	Do.
54	Frt.	1	M. & J. Tracy (N. Y.)	do	1 Broadway
55	Fuk.	14	Union Oil Co. of California (Calif.)	Los Angeles, Calif.	Union Oil Building.
56	Frt.	1	New York Central R. R. Co. (N. Y.)	New York, N. Y.	6 Beaver Street.
57	Frt.	1	Della McIntyre	do	Pier 6, East River.
58	Frt.	1	Jennie L. Haber	do	11 Broadway.
59	Frt.	1	K. Mansell & Co.	do	33 Recker Street.
60	Frt.	1	Whitehall Development Co. (N. Y.)	Albany, N. Y.	Whitehall, N. Y.
61	Frt.	1	Frederick Baker	New York, N. Y.	117 Hudson Street, Hoboken, N. J.
62	Frt.	0	Jacob Rice & Sons	do	163 Park Avenue.
63	Frt.	1	New York & Albany Lighterage Co. (N. Y.)	do	Pier 39, North River.
64	Frt.	1	Frank Lafantini	Rouses Point, N. Y.	Champlain, N. Y.
65	Frt.	1	John B. McMillen	New York, N. Y.	1 Broadway.
66	Frt.	1	Cleary Brothers (N. Y.)	do	116 Broadway.
67	Frt.	1	Sydney Shear	Albany, N. Y.	Clifton Park, N. Y.
68	Frt.	3	Eastern Transportation Co. (Del.)	Wilmington, Del.	Ford Building.
69	Frt.	1	New York & Albany Lighterage Co. (N. Y.)	New York, N. Y.	Pier 39, North River.
70	Frt.	1	New York Trap Rock Corporation (N. Y.)	do	101 Park Avenue.
71	Frt.	1	Clyde Steamship Co. (Me.)	New York	Pier 36, North River.
72	Frt.	0	Bellingham Churning Co. (Wash.)	Seattle, Wash.	South Bellingham, Wash.
73	Frt.	1	Alfred Marquand	Rouses Point, N. Y.	Champlain, N. Y.

† Formerly canal boat E. J. Sullivan.

Unrigged Vessels

Line No.	Offic'd No.	Rtg	Name of vessel	Tonnage		Register dimensions			When built	Where built
				Gross	Net	Length	Breadth	Depth		
1	162133	Cnl.	Eva M. Mosso.....	106	99	<i>Fct</i>	<i>Fct</i>	<i>Fct</i>	1903	Watervliet, N. Y.
2	162926	Brg.	Evans.....	421	403	99.0	30.3	7.6	1906	Brooklyn, N. Y.
3	162289	Brg.	Evelyn.....	374	374	111.5	27.0	12.2	1901	Rondout, N. Y.
4	162165	Cnl.	Evelyn C. Tucker.....	105	99	97.0	17.5	7.6	1904	Watervliet, N. Y.
5	163852	Brg.	Evelyn L. Shaw.....	438	415	184.0	23.0	11.2	1917	Pocomoko City, Md.
6	163351	Brg.	Evening Star.....	171	171	85.7	30.0	7.8	1907	Brooklyn, N. Y.
7	161224	Brg.	Everett.....	410	410	186.0	23.8	11.0	1910	Elkton, Md.
8	162102	Sew.	Everett No. 2.....	47	47	66.7	21.8	4.1	1905	Everett, Wash.
9	212213	Sew.	Excavator.....	452	422	145.0	30.0	8.5	1914	Detroit, Mich.
10	163093	Sew.	Excelsior.....	208	208	75.4	26.0	6.3	1907	Port Townsend, Wash.
11	36975	Brg.	Experiment.....	393	393	170.7	23.8	10.8	1901	Elkton, Md.
12	162210	Brg.	Exploder.....	223	223	95.0	27.0	4.4	1894	Smith St. Marie, Mich.
13	30868	Brg.	Expor.....	310	310	81.3	30.0	6.0	1899	Brooklyn, N. Y.
14	165683	Sew.	F. I. P. No. 1.....	31	34	60.0	16.0	4.1	1928	Port Blakely, Wash.
15	165151	Sew.	F. I. P. No. 3.....	180	180	108.5	26.0	7.2	1913	Smith St. Marie, Mich.
16	158366	Sew.	F. I. B. No. 5.....	735	735	110.1	30.0	8.0	1922	Seattle, Wash.
17	168640	Sew.	F. I. P. No. 0.....	171	171	88.1	32.0	7.1	1923	do
18	163335	Sew.	F. I. P. No. 3.....	26	26	56.7	15.0	3.1	1909	Anacortes, Wash.
19	164105	Sew.	F. I. P. No. 4.....	12	12	42.1	12.0	3.1	1911	do
20	164118	Sew.	F. I. P. Co. No. 5.....	20	20	48.8	14.0	3.7	1911	do
21	164110	Sew.	F. I. P. Co. No. 6.....	20	20	48.8	14.0	3.7	1911	do
22	164431	Sew.	F. I. P. Co. No. 7.....	25	25	51.3	18.0	3.3	1911	do
23	165161	Sew.	F. I. P. No. 8.....	34	34	60.0	16.0	4.0	1913	do
24	165202	Sew.	F. I. P. No. 9.....	31	31	60.0	16.0	4.0	1913	do
25	165204	Sew.	F. I. P. No. 10.....	34	31	60.0	16.0	4.0	1913	do
26	165204	Sew.	F. I. P. No. 11.....	34	31	60.0	16.0	4.0	1913	do
27	165155	Sew.	F. I. P. No. 12.....	8	8	31.0	10.5	3.0	1913	do
28	165156	Sew.	F. I. P. No. 13.....	8	8	31.0	10.5	3.0	1913	do
29	165157	Sew.	F. I. P. No. 14.....	8	8	31.0	10.5	3.0	1913	do
30	165158	Sew.	F. I. P. No. 15.....	8	8	31.0	10.5	3.0	1913	do
31	165159	Sew.	F. I. P. No. 16.....	8	8	31.0	10.5	3.0	1913	do
32	165856	Sew.	F. I. P. No. 17.....	40	40	58.8	16.0	4.1	1915	Seattle, Wash.
33	165863	Sew.	F. I. P. No. 18.....	40	40	58.8	16.0	4.1	1915	Anacortes, Wash.
34	165875	Sew.	F. I. P. No. 19.....	40	40	58.8	16.0	4.1	1915	do
35	165910	Sew.	F. I. P. No. 20.....	40	40	58.8	16.0	4.1	1915	do
36	166008	Sew.	F. I. P. No. 21.....	40	40	58.8	16.0	4.1	1915	do
37	166031	Sew.	F. I. P. No. 22.....	40	40	58.8	16.0	4.1	1915	do
38	166036	Sew.	F. I. P. No. 23.....	40	40	58.8	16.0	4.1	1915	do
39	167161	Sew.	F. I. P. No. 24.....	6	6	31.1	11.0	2.3	1918	do
40	167162	Sew.	F. I. P. No. 25.....	6	6	31.1	11.0	2.3	1918	do
41	167163	Sew.	F. I. P. No. 26.....	6	6	31.1	11.0	2.3	1918	do
42	167164	Sew.	F. I. P. No. 27.....	6	6	31.1	11.0	2.3	1918	do
43	167453	Sew.	F. I. P. No. 28.....	38	38	60.0	17.7	4.3	1918	do
44	167454	Sew.	F. I. P. No. 29.....	38	38	60.0	17.7	4.3	1918	do
45	167455	Sew.	F. I. P. No. 30.....	38	38	60.0	17.7	4.3	1918	do
46	169652	Sew.	F. I. P. No. 31.....	42	42	60.1	18.0	4.6	1927	Seattle, Wash.
47	169701	Sew.	F. N. F. No. 1.....	29	20	51.0	16.0	4.0	1927	Port Blakely, Wash.
48	164199	Sew.	F. H. P. Co. No. 1.....	21	20	51.0	15.0	4.1	1911	Bellingham, Wash.
49	164500	Sew.	F. H. P. Co. No. 2.....	26	26	51.0	15.0	4.1	1911	do
50	163955	Sew.	F. H. P. Co. No. 3.....	29	29	57.5	16.0	4.0	1915	Friday Harbor, Wash.
51	163956	Sew.	F. H. P. Co. No. 4.....	29	29	57.5	16.0	4.0	1915	do
52	163974	Sew.	F. H. P. Co. No. 5.....	29	29	57.5	16.0	4.0	1915	do
53	169021	Cnl.	F. Walrod No. 1.....	264	245	106.0	23.0	10.0	1921	Watervliet, N. Y.
54	169022	Cnl.	F. Walrod No. 2.....	264	245	106.0	23.0	10.0	1921	do
55	169023	Cnl.	F. Walrod No. 3.....	241	228	107.2	21.5	10.5	1921	Kingston, N. Y.
56	169024	Cnl.	F. Walrod No. 4.....	241	228	107.2	21.5	10.5	1927	do
57	169256	Sew.	F. C. Barnes Co. No. 1.....	30	30	55.8	15.8	4.1	1925	Bellingham, Wash.
58	169257	Sew.	F. C. Barnes Co. No. 2.....	30	30	55.8	15.8	4.1	1925	do
59	163883	Brg.	F. B. Hoornbeek.....	259	250	100.0	32.2	8.1	1909	Kingston, N. Y.
60	37600	Brg.	F. C. Ellatt.....	155	155	83.0	29.3	7.3	1899	Brooklyn, N. Y.
61	169413	Brg.	F. C. Schelder.....	306	306	111.8	33.8	8.8	1924	Tottenville, N. Y.
62	169740	Brg.	F. C. Studwell.....	320	320	112.0	34.1	9.2	1927	Kingston, N. Y.
63	167410	Brg.	F. F. Storm.....	476	476	104.7	33.0	13.0	1918	Brooklyn, N. Y.
64	166010	Brg.	F. G. McKelvy.....	232	228	97.0	25.8	10.0	1915	Rondout, N. Y.
65	167698	Brg.	F. J. Barnes.....	459	459	114.0	29.0	13.1	1910	Kingston, N. Y.
66	37609	Cnl.	F. L. Younglove.....	107	99	92.3	17.7	7.6	1900	Watervliet, N. Y.
67	167678	Brg.	F. M. Coogan.....	236	230	97.0	25.8	10.1	1914	Kingston, N. Y.
68	165811	Brg.	F. W. Gwinn, Jr.....	421	421	108.4	30.4	12.2	1915	Brooklyn, N. Y.
69	166767	Brg.	Falrest.....	5	5	46.1	8.1	2.2	1917	Equality, Ky.
70	163833	Brg.	Fairland.....	297	297	100.2	25.9	11.0	1922	Kingston, N. Y.
71	166247	Brg.	Fairmont.....	306	306	79.8	27.0	6.0	1916	Mariners Harbor, N. Y.
72	163374	Brg.	Fairport.....	212	187	96.8	23.1	9.7	1909	Tottenville, N. Y.
73	166965	Brg.	Fairport.....	310	310	80.1	28.1	7.2	1917	Brooklyn, N. Y.
74	169598	Brg.	Fairport.....	625	625	100.2	32.3	9.6	1926	East Boston, Mass.
75	168550	Brg.	Fairview.....	481	481	100.0	32.3	8.8	1922	Brooklyn, N. Y.
76	169736	Brg.	Fairy.....	10	10	60.0	9.9	2.0	1927	Point Pleasant, W. Va.
77	161137	Brg.	FATH.....	705	684	120.0	38.0	10.2	1906	Buffalo, N. Y.

1 Formerly burgo Superb.

2 Formerly burgo (a) Elizabeth, (b) Rita McNally.

Unrigged Vessels

653

Line No.	Service	Crew	Name of owner	Home port	Address of owner
1	Frt.	1	Patrick Tucker	Albany, N. Y.	Port Ewen, N. Y.
2	Frt.	1	New York Central R. R. Co. (N. Y.)	New York, N. Y.	6 Beaver Street.
3	Frt.	1	Meslek & Meslek (N. J.)	do.	1 Broadway.
4	Frt.	1	M. J. Tucker	Albany, N. Y.	Port Ewen, N. Y.
5	Frt.	1	L. B. Shaw	Philadelphia, Pa.	133 South Fourth Street.
6	Frt.	1	Rogers Lighterage Co. (N. Y.)	New York, N. Y.	59 Pearl St.
7	Frt.	1	James L. Crawford	Philadelphia, Pa.	Haddon Heights, N. J.
8	Frt.	0	Alexander Thompson	Port Townsend, Wash.	Everett, Wash.
9	Frt.	4	Squaw Island Sand & Gravel Corp. (N. Y.)	Buffalo, N. Y.	78 Perry Street.
10	Frt.	0	Julla J. Peck	Seattle, Wash.	Everett, Wash.
11	Frt.	1	Michael Dempsey, estate of	Philadelphia, Pa.	507 Bullitt Building.
12	Frt.	1	M. Sullivan Dredging Co. (Mich.)	Detroit, Mich.	853 frogsols Building.
13	Frt.	1	New York & Cuba Mail Steamship Co. (Me.)	New York, N. Y.	Foot Wall Street.
14	Fsh.	0	P. E. Harris & Co. (Wash.)	Seattle, Wash.	Dexter Horton Building.
15	Frt.	1	Fred C. Laphs	Marquette, Mich.	Sault Ste. Marie, Mich.
16	Frt.	0	Fidalgo Lumber & Box Co. (Wash.)	Seattle, Wash.	Anacortes, Wash.
17	Frt.	0	do.	do.	do.
18	Frt.	0	Henry T. Bjorklund	do.	East Stanwood, Wash.
19	Frt.	0	Bellingham Canning Co. (Wash.)	do.	South Bellingham, Wash.
20	Frt.	0	do.	do.	do.
21	Frt.	0	do.	do.	do.
22	Frt.	0	do.	do.	do.
23	Frt.	0	do.	do.	do.
24	Frt.	0	do.	do.	do.
25	Frt.	0	do.	do.	do.
26	Frt.	0	do.	do.	do.
27	Frt.	0	do.	do.	do.
28	Frt.	0	do.	do.	do.
29	Frt.	0	do.	do.	do.
30	Frt.	0	do.	do.	do.
31	Frt.	0	do.	do.	do.
32	Frt.	0	do.	do.	do.
33	Frt.	0	Fidalgo Island Packing Co. (Md.)	do.	Anacortes, Wash.
34	Frt.	0	do.	do.	do.
35	Frt.	0	do.	do.	do.
36	Frt.	0	do.	do.	do.
37	Frt.	0	do.	do.	do.
38	Frt.	0	do.	do.	do.
39	Frt.	0	do.	do.	do.
40	Frt.	0	do.	do.	do.
41	Frt.	0	do.	do.	do.
42	Frt.	0	do.	do.	do.
43	Frt.	0	do.	do.	do.
44	Frt.	0	do.	do.	do.
45	Frt.	0	do.	do.	do.
46	Fsh.	0	Fidalgo Island Packing Co. (Me.)	do.	Melhorn Building.
47	Fsh.	0	Far North Fisheries (Wash.)	do.	627 Colman Building.
48	Fsh.	0	Friday Harbor Packing Co. (Wash.)	do.	Friday Harbor, Wash.
49	Fsh.	0	do.	do.	do.
50	Fsh.	0	do.	do.	do.
51	Fsh.	0	do.	do.	do.
52	Fsh.	0	do.	do.	do.
53	Frt.	1	Cowles Barge Line (N. Y.)	Buffalo, N. Y.	300 Ohio Street.
54	Frt.	1	do.	do.	do.
55	Frt.	1	do.	do.	do.
56	Frt.	1	do.	do.	do.
57	Frt.	0	F. C. Barnes Co. (Oreg.)	Portland, Oreg.	601 Lewis Building.
58	Frt.	0	do.	do.	do.
59	Frt.	1	Anna D. McMullen	New York, N. Y.	Far Rockaway, N. Y.
60	Frt.	1	Star Barge Co. (N. J.)	do.	Her 11, East River.
61	Frt.	1	New York Trap Rock Corporation (N. Y.)	do.	250 Park Avenue.
62	Frt.	1	do.	do.	do.
63	Frt.	1	Louis O'Donnell	do.	41 Whitehall Street.
64	Frt.	1	James F. Dwyer	Albany, N. Y.	Kingston, N. Y.
65	Frt.	1	Brooklyn & Buffalo Navigation Corporation (N. Y.)	New York, N. Y.	41 Whitehall Street.
66	Frt.	1	Thomas J. Burns	do.	Box 181, Hudson Heights, N. J.
67	Frt.	1	James F. Dwyer	do.	Kingston, N. Y.
68	Frt.	1	James T. O'Donnell	do.	41 Whitehall Street.
69	Gas.	1	Earnest B. Kirley	Louisville, Ky.	Island, Ky.
70	Frt.	1	New York Central R. R. Co. (N. Y.)	New York, N. Y.	6 Beaver Street.
71	Frt.	1	B. & O. R. R. Co. (Md.)	Baltimore, Md.	Baltimore and Charles Streets.
72	Frt.	1	Hertell W. King	New York, N. Y.	17 Battery Place.
73	Frt.	1	B. & O. R. R. Co. (Md.)	Baltimore, Md.	Baltimore and Charles Streets.
74	Frt.	1	New York Central R. R. Co. (N. Y.)	New York, N. Y.	6 Beaver Street.
75	Frt.	1	do.	do.	do.
76	Fer.	1	Vernon Banister	Pittsburgh, Pa.	East Bank, W. Va.
77	Frt.	2	Great Lakes Transit Corporation (N. Y.)	Buffalo, N. Y.	223 Erie Street.

¹ Formerly ^a ga. s. Excavator.
^b scow Gray Haven No. 2.

Unrigged Vessels

Line No.	Official No.	Rtg	Name of vessel	Tonnage		Register dimensions			When built	Where built
				Gross	Net	Length	Breadth	Depth		
1	121133	Drg.	Falls of Clyde.....	1,809	1,743	<i>Feet</i> 296.1	<i>Feet</i> 40.0	<i>Feet</i> 23.5	1878	Glasgow, Scotland
2	163487	Drg.	Funcher.....	431	405	98.6	30.0	8.1	1907	Tottenville, N. Y.
3	167373	Sew.	Farmers Friend.....	55	55	85.7	17.8	4.4	1918	Tonawanda, N. Y.
4	162311	Sew.	Far West No. 1.....	75	75	75.0	21.0	4.0	1904	Tacoma, Wash.
5	168296	Sew.	FAUGH A. BALLAUGH.....	59	59	63.4	21.9	5.1	Unknown
6	169782	Sew.	Faldspar.....	41	41	60.2	22.0	3.8	1927	Warroad, Minn.
7	163872	Drg.	Felix Murphy.....	380	380	109.6	27.3	12.0	1904	Kingston, N. Y.
8	166165	Drg.	FILL LOVELAND..... ^a	569	569	193.0	23.8	12.6	1915	Philadelphia, Pa.
9	37629	Drg.	Fenwick.....	311	260	80.0	28.2	8.0	1901	Baltimore, Md.
10	162382	Drg.	Ferdinand.....	397	370	121.0	27.5	12.0	1905	Childersleeve, Conn.
11	168525	Drg.	Ferry Barge No. 1.....	9	9	48.0	12.0	1.8	1917	Kempsville, Ill.
12	168520	Drg.	Ferry Barge No. 2.....	19	19	60.0	16.0	2.3	1920do.....
13	166287	Sew.	F5 (steel).....	397	397	130.0	30.0	11.0	1915	Ashtabula, Ohio
14	165221	Drg.	FIFTY NINE.....	398	398	139.0	34.1	9.0	1913	Camden, N. J.
15	169120	Drg.	Flhmore.....	452	452	113.2	27.8	13.5	1924	South Rondout, N. Y.
16	169725	Drg.	Finn McCool.....	343	308	135.0	31.0	7.7	1926	Ashland, Wis.
17	169071	Drg.	Firestone.....	325	320	130.9	33.9	9.4	Unknown
18	37614	Drg.	Fischer Bros.....	303	303	101.4	26.0	11.4	1902	Rondout, N. Y.
19	169588	Drg.	FRANKLIN.....	625	625	100.2	32.3	9.6	1923	East Boston, Mass.
20	169672	Drg.	Flngstone.....	325	325	112.5	33.0	9.8	Unknown
21	168521	Drg.	Flint.....	297	297	100.2	25.9	11.0	1922	Kingston, N. Y.
22	169673	Drg.	Flngstone.....	284	284	112.5	32.4	8.6	Unknown
23	166480	Drg.	Flora.....	313	313	79.7	28.4	7.2	1916	Brooklyn, N. Y.
24	167896	Drg.	Flora.....	369	369	90.0	30.0	7.5	1920	Suffolk, Va.
25	37642	Drg.	Florence.....	361	361	164.5	23.6	10.8	1900	Elkton, Md.
26	169337	Drg.	Florence E.....	324	324	116.8	34.1	9.0	1926	Brooklyn, N. Y.
27	165208	Cnl.	Florence M. Trembley.....	105	99	95.0	17.5	7.0	1913	Watervliet, N. Y.
28	36701	Drg.	Florence V. Keeler.....	324	324	131.2	31.0	10.4	1888	New Haven, Conn.
29	168510	Drg.	Florida Short Route.....	87	87	74.8	36.0	3.8	1922	Henderson, Ky.
30	168848	Cnl.	Floyd and Russell.....	143	143	96.7	17.7	8.3	1923	Cohoos, N. Y.
31	163547	Drg.	Flushing.....	129	129	85.5	26.0	6.0	1901	Long Island City, N. Y.
32	0182	Drg.	Fly.....	122	122	90.5	26.1	6.7	1856	Camden, N. J.
33	167066	Drg.	Foggy Dew.....	490	481	115.3	31.0	13.0	1917	Kingston, N. Y.
34	163391	Drg.	Fonda.....	214	188	99.8	23.3	9.7	1909	Tottenville, N. Y.
35	169599	Drg.	FONDA.....	625	625	110.2	32.3	9.0	1926	East Boston, Mass.
36	165478	Drg.	Fordham.....	449	420	99.7	31.4	8.6	1913	Mariners Harbor, N. Y.
37	167821	Sew.	Forest No. 3.....	124	124	80.5	26.1	6.0	1920	Aberdeen, Wash.
38	167822	Sew.	Forest No. 4.....	125	125	80.1	26.1	7.0	1920do.....
39	167810	Sew.	Forest No. 5.....	153	153	90.0	28.0	7.0	1920do.....
40	167865	Sew.	Forest No. 6.....	152	152	90.1	28.0	7.0	1920do.....
41	168201	Sew.	Forest No. 7.....	143	143	90.1	30.1	6.1	1921	Hoquiam, Wash.
42	168273	Sew.	Forest No. 8.....	61	61	61.0	28.0	4.2	1921do.....
43	168381	Sew.	Forest No. 9.....	218	218	90.4	34.0	8.2	1922do.....
44	168475	Sew.	Forest No. 10.....	194	194	90.0	30.0	8.3	1922do.....
45	168524	Sew.	Forest No. 11.....	163	163	80.0	32.0	7.4	1922	Aberdeen, Wash.
46	168568	Sew.	Forest No. 12.....	157	157	81.2	32.0	7.0	1923do.....
47	168910	Sew.	Forest No. 14.....	153	153	80.0	32.0	7.1	1923	Hoquiam, Wash.
48	168887	Sew.	Forest No. 15.....	159	159	80.0	32.0	7.3	1924do.....
49	169105	Sew.	Forest No. 16.....	154	151	80.0	32.0	7.1	1920do.....
50	169700	Sew.	Forest No. 17.....	153	153	80.2	32.0	7.1	1927do.....
51	168063	Drg.	Fortinco.....	147	147	67.2	28.0	5.5	1919	Oshkosh, Wis.
52	168054	Drg.	Fort Union.....	2,654	2,642	267.2	46.1	23.7	1910	Tacoma, Wash.
53	166168	Drg.	Fort Worth.....	245	245	102.0	32.0	8.1	1915	Tottenville, N. Y.
54	169170	Sew.	Foss 1.....	501	501	130.2	40.0	10.7	1926	Seattle, Wash.
55	169183	Sew.	Foss 2.....	495	495	129.8	40.0	10.7	1926do.....
56	169750	Sew.	Foss 3.....	500	500	130.1	40.0	10.7	1927do.....
57	169887	Sew.	Foss 11.....	226	226	90.4	36.0	8.0	1927	Tacoma, Wash.
58	169501	Sew.	Foss 12.....	223	223	90.1	36.0	8.0	1926	Seattle, Wash.
59	169520	Sew.	Foss 13.....	225	225	90.0	36.0	8.0	1926do.....
60	169514	Sew.	Foss 30.....	316	316	100.3	36.0	9.9	1920do.....
61	169515	Sew.	Foss 37.....	316	316	100.2	36.0	9.9	1926do.....
62	169251	Sew.	Foss 46.....	388	388	110.5	36.0	11.0	1925do.....
63	169270	Sew.	Foss 47.....	386	386	110.3	36.0	10.9	1925do.....
64	169265	Sew.	Foss 48.....	363	363	109.8	35.8	10.4	1925do.....
65	169314	Sew.	Foss 40.....	365	365	109.6	36.0	10.4	1925do.....
66	169115	Sew.	Foss 57.....	41	41	65.3	23.0	3.3	1900	New Whitecom, Wash.
67	169171	Sew.	Foss 59.....	252	252	89.8	36.0	9.0	1926	Seattle, Wash.
68	164938	Sew.	Foss No. 3.....	12	12	58.1	10.3	2.6	1911	Tacoma, Wash.
69	164939	Sew.	Foss No. 5.....	31	31	57.4	16.5	4.4	1912do.....
70	160188	Sew.	Foss No. 20.....	228	228	100.0	34.0	7.8	1924	Seattle, Wash.
71	168189	Sew.	Foss No. 38.....	311	311	100.0	35.8	9.1	1922do.....
72	168125	Sew.	Foss No. 39.....	311	311	100.0	35.9	9.0	1922do.....
73	168159	Sew.	Foss No. 40.....	311	311	100.0	36.0	9.0	1922do.....
74	169073	Sew.	Foss No. 41.....	220	220	90.0	36.0	8.1	1923do.....
75	168601	Sew.	Foss No. 42.....	253	253	90.0	36.0	9.0	1923do.....
76	168713	Sew.	Foss No. 43.....	253	253	90.0	36.0	9.0	1923do.....
77	168722	Sew.	Foss No. 44.....	252	252	85.9	36.0	9.0	1923do.....

^a Formerly British ship, Falls of Clyde.
^b Hawaiian ship, Falls of Clyde.

¹ Formerly barge Joseph Molivaino,
² Yerrut II.
^c Fougères.

Unrigged Vessels

655

Line No.	Serv-ico	Crew	Name of owner	Home port	Address of owner
1	Tnk.	22	General Petroleum Corporation (Del.)	Seattle, Wash.	1325 Dexter Horton Building.
2	Frt.	1	New York Central R. R. Co. (N. Y.)	New York, N. Y.	6 Beaver Street.
3	Frt.	1	Niagara Ferry Co. (N. Y.)	Buffalo, N. Y.	Tonawanda, N. Y.
4	Frt.	0	Tacoma Tug & Barge Co. (Wash.)	Tacoma, Wash.	N. P. Dock.
5	Frt.	2	Dunbar & Sullivan Dredging Co. (N. Y.)	Buffalo, N. Y.	Erle County Bank Bldg.
6	Frt.	2	Feldspar Products Co. (Minn.)	Duluth, Minn.	Warroad, Minn.
7	Frt.	1	M. & J. Tracy (N. Y.)	New York, N. Y.	1 Broadway.
8	Frt.	3	S. C. Loyeland Co. (Del.)	Philadelphia, Pa.	151 South Front Street.
9	Frt.	2	B. & O. R. R. Co. (Md.)	Baltimore, Md.	Baltimore and Charles Streets.
10	Frt.	1	James McWilliams Blue Line Co. (N. J.)	New York, N. Y.	1 Broadway.
11	Per.	1	Columbian Ferry Co.	Peoria, Ill.	Kampsville, Ill.
12	Per.	1	do.	do.	do.
13	Frt.	1	Dunbar & Sullivan Dredging Co. (N. Y.)	Buffalo, N. Y.	Erle County Bank Building.
14	Frt.	1	Texas Steamship Co. (N. Y.)	New York, N. Y.	17 Battery Place.
15	Frt.	1	J. W. Drayton	do.	1 Broadway.
16	Frt.	12	John Schroeder Lumber Co. (Wis.)	Milwaukee, Wis.	Foot Walnut Street.
17	Frt.	1	New York Trap Rock Corporation (N. Y.)	New York, N. Y.	250 Park Avenue.
18	Frt.	1	James A. O'Boyle	do.	11 Moore Street.
19	Frt.	1	New York Central R. R. Co. (N. Y.)	do.	6 Heaver Street.
20	Frt.	1	New York Trap Rock Corporation (N. Y.)	do.	250 Park Avenue.
21	Frt.	1	New York Central R. R. Co. (N. Y.)	do.	6 Heaver Street.
22	Frt.	1	New York Trap Rock Corporation (N. Y.)	do.	250 Park Avenue.
23	Frt.	1	B. & O. R. R. Co. (Md.)	Baltimore, Md.	Baltimore and Charles Streets.
24	Frt.	1	Covored Barges	New York, N. Y.	17 Slate Street.
25	Frt.	2	L. B. Shaw	Philadelphia, Pa.	133 South Fourth Street.
26	Frt.	1	Exner Sand & Gravel Corporation (N. Y.)	New York, N. Y.	One hundred and ninth Street and East River.
27	Frt.	1	Gabriel Robert	Rouses Point, N. Y.	Chanplain, N. Y.
28	Frt.	1	Keeler Transportation Line	New York, N. Y.	1 Broadway.
29	Per.	0	Florida Short Route Ferry Co. (Ky.)	Louisville, Ky.	Henderson, Ky.
30	Frt.	1	John E. Matton & Son (N. Y.)	Albany, N. Y.	Third Street, Waterford, N. Y.
31	Frt.	1	P. F. & W. A. Kane	New York, N. Y.	Forty-sixth Street and East River.
32	Frt.	1	Baxter Wrecking Corporation (Del.)	do.	15 Park Place.
33	Frt.	1	Anthony O'Boyle	do.	16 Bridge Street.
34	Frt.	1	Bertell W. King	do.	11 Moore Street.
35	Frt.	1	New York Central R. R. Co. (N. Y.)	do.	6 Beaver Street.
36	Frt.	0	do.	do.	do.
37	Frt.	0	W. R. Osborn	Seattle, Wash.	Finch Building, Aberdeen, Wash.
38	Frt.	0	do.	do.	do.
39	Frt.	0	do.	do.	do.
40	Frt.	0	do.	do.	do.
41	Frt.	0	do.	do.	do.
42	Frt.	0	do.	do.	do.
43	Frt.	0	do.	do.	do.
44	Frt.	0	do.	do.	do.
45	Frt.	0	do.	do.	do.
46	Frt.	0	Willapa Barge Co. (Wash.)	do.	Raymond, Wash.
47	Frt.	0	W. R. Osborn	do.	Finch Building, Aberdeen, Wash.
48	Frt.	0	do.	do.	do.
49	Frt.	1	do.	do.	do.
50	Frt.	0	do.	do.	do.
51	Drg.	5	Pox River Improvement Co. (Wis.)	Milwaukee, Wis.	Oshkosh, Wis.
52	Frt.	4	Puget Sound Reduction Co. (N. Y.)	Seattle, Wash.	Bialne, Wash.
53	Frt.	1	Mallory Steamship Co. (Me.)	New York, N. Y.	Pier 35, North River.
54	Frt.	0	Poss Launch & Tug Co. (Wash.)	Tacoma, Wash.	400 Dock Street.
55	Frt.	0	do.	do.	do.
56	Frt.	0	do.	do.	do.
57	Frt.	0	do.	do.	do.
58	Frt.	4	do.	do.	do.
59	Frt.	0	do.	do.	do.
60	Frt.	0	do.	do.	do.
61	Frt.	0	do.	do.	do.
62	Frt.	0	do.	do.	do.
63	Frt.	0	do.	do.	do.
64	Frt.	0	do.	do.	do.
65	Frt.	0	do.	do.	do.
66	Frt.	0	Poss Co. (Wash.)	Seattle, Wash.	Holcom Dock.
67	Frt.	0	do.	do.	do.
68	Frt.	0	Poss Launch & Tug Co. (Wash.)	Tacoma, Wash.	400 Dock Street.
69	Frt.	0	do.	do.	do.
70	Frt.	0	do.	do.	do.
71	Frt.	1	do.	do.	do.
72	Frt.	1	do.	do.	do.
73	Frt.	1	do.	do.	do.
74	Frt.	0	do.	do.	do.
75	Frt.	0	do.	do.	do.
76	Frt.	0	do.	do.	do.
77	Frt.	1	do.	do.	do.

1 Formerly barge E. G. Stoddard.

Unrigged Vessels

Line No.	Official No.	Rig	Name of vessel	Tonnage		Register dimensions			When built	Where built
				Gross	Net	Length	Breadth	Depth		
				<i>Feet</i>			<i>Feet</i>			
1	168920	Sow.	Foss No. 56.....	237	237	100.2	32.0	8.4	1913	Port Blakely, Wash...
2	165817	Sew.	Foss Launch Co. No. 6.....	150	150	90.4	28.0	7.1	1902	Olympia, Wash.....
3	165818	Sew.	Foss Launch Co. No. 7.....	150	150	90.4	28.0	7.1	1902	do.....
4	165810	Sew.	Foss Launch Co. No. 8.....	150	150	90.4	28.0	7.1	1902	do.....
5	165820	Sew.	Foss Launch Co. No. 9.....	150	150	90.4	28.0	7.1	1902	do.....
6	166644	Sew.	Foss Launch Co. No. 14.....	234	234	100.8	32.1	8.4	1913	Port Blakely, Wash.....
7	166645	Sew.	Foss Launch Co. No. 15.....	234	234	100.8	32.1	8.4	1913	do.....
8	107320	Sew.	Foss Launch Co. No. 22.....	19	19	37.2	16.0	4.1	1918	Tacoma, Wash.....
9	166236	Sew.	14 (steel).....	397	397	130.0	30.0	11.0	1915	Ashtabula, Ohio.....
10	106521	Brg.	Fox.....	342	260	145.0	35.0	9.4	1888	Fairhaven, Calif.....
11	165175	Sew.	Fox.....	24	24	60.0	16.0	3.0	1913	Port Blakely, Wash.....
12	167729	Brg.	Fox.....	7	7	45.1	12.0	1.6	1918	Dandridge, Tenn.....
13	163888	Cnl.	Frances Roberts.....	117	111	95.5	17.4	3.1	1909	Whitehall, N. Y.....
14	168144	Brg.	Frances V. Fields.....	489	489	113.8	31.0	13.0	1920	Rondout, N. Y.....
15	107215	Brg.	Francis.....	454	447	114.0	29.0	13.1	1918	Kingston, N. Y.....
16	37638	Brg.	Francis Conway.....	206	296	102.5	26.8	10.6	1903	Rondout, N. Y.....
17	166950	Brg.	Francis Killian.....	230	224	101.5	22.5	10.5	1917	do.....
18	35610	Brg.	Francis G. McNally.....	417	417	150.6	23.0	11.0	1901	Elkton, Md.....
19	162601	Brg.	Francis G. Smyth.....	130	130	81.0	28.5	6.5	1905	Unknown.....
20	170063	Brg.	Francis J. Bird.....	276	276	106.0	22.4	11.2	1920	Whitehall, N. Y.....
21	164601	Cnl.	Francis J. Sloyan.....	106	99	90.0	17.5	7.8	1911	Rondout, N. Y.....
22	166541	Brg.	Francis S. Bushey.....	528	528	120.0	33.0	12.8	1916	Brooklyn, N. Y.....
23	160953	Brg.	Francis T. Howard.....	438	430	113.0	30.0	12.5	1910	Rondout, N. Y.....
24	37639	Brg.	Frank.....	410	410	150.7	23.8	10.8	1902	Elkton, Md.....
25	166781	Brg.	Frank.....	246	232	108.0	22.5	10.5	1917	Watervliet, N. Y.....
26	165489	Brg.	Frank O.....	107	107	101.3	30.0	7.7	1905	Brooklyn, N. Y.....
27	169852	Brg.	Frank Cooney.....	320	320	112.0	34.1	0.2	1927	Kingston, N. Y.....
28	167263	Brg.	Frank Egan, Jr.....	240	228	107.6	22.5	10.5	1918	do.....
29	163855	Cnl.	Frank Jennings.....	122	115	96.5	17.5	8.4	1908	Whitehall, N. Y.....
30	37489	Brg.	Frank Jones.....	274	260	127.5	32.5	8.8	1880	Hartford, Conn.....
31	37601	Sew.	Frank McLain.....	241	241	95.6	28.0	10.7	1898	Perth Amboy, N. J.....
32	162785	Cnl.	Frank Ryan.....	105	99	90.4	17.7	7.5	1906	Whitehall, N. Y.....
33	166742	Brg.	Frank Stafford.....	226	221	97.0	25.8	10.0	1915	Rondout, N. Y.....
34	107627	Brg.	Frank A. Baker, Jr.....	447	447	112.0	20.0	13.1	1910	Kingston, N. Y.....
35	167242	Brg.	Frank A. Goss.....	490	481	115.3	30.3	13.6	1918	do.....
36	166531	Brg.	Frank A. Smith.....	414	414	110.7	23.7	12.6	1916	do.....
37	37622	Brg.	Frank C. Kugler.....	407	407	172.4	23.8	11.0	1899	Elkton, Md.....
38	200231	Brg.	Frank D. Phelps.....	85	85	90.5	20.0	8.1	1603	Chaumont, N. Y.....
39	169111	Brg.	Frank J. Casey.....	306	306	111.8	33.8	8.8	1921	Tottenville, N. Y.....
40	166575	Brg.	Frank J. Gallagher.....	353	353	115.3	36.2	0.2	1921	Rockland Lake, N. Y.....
41	170031	Brg.	Frank J. Goldsmith.....	320	320	112.0	31.1	0.2	1928	Newburgh, N. Y.....
42	162974	Brg.	Frank L. Tague.....	224	224	96.6	22.0	11.0	1903	Kingston, N. Y.....
43	169631	Brg.	Frank M. Knuss.....	333	333	113.6	33.9	0.3	1926	do.....
44	167108	Brg.	Frank P. Sully.....	521	504	116.0	30.2	14.0	1917	Gilderleeve, Conn.....
45	69880	Brg.	Frank R. Finlayson.....	320	320	112.0	31.1	0.2	1927	Newburgh, N. Y.....
46	165210	Brg.	Frank R. Duggs.....	480	433	103.7	23.8	10.8	1913	Bath, Me.....
47	162332	Cnl.	Frank W. Myers.....	103	98	66.5	17.6	7.8	1904	Champlain, N. Y.....
48	163492	Brg.	Frank W. Smith.....	308	308	111.2	32.2	0.4	1918	Kingston, N. Y.....
49	168507	Brg.	FRANKFORT.....	201	201	110.3	35.1	6.5	1922	Pittsburgh, Pa.....
50	37572	Cnl.	Franklin Bergen.....	129	122	98.6	17.6	8.3	1896	Whitehall, N. Y.....
51	37627	Brg.	Franklin.....	358	325	111.0	26.6	11.2	1901	Rondout, N. Y.....
52	168529	Brg.	Franklin.....	297	297	100.2	28.9	11.0	1922	Kingston, N. Y.....
53	161269	Brg.	Franklin H. Skeele.....	255	255	100.0	25.0	11.6	1909	do.....
54	169782	Sew.	Fred.....	132	132	59.0	25.1	3.3	1917	Alexandria Bay, N. Y.....
55	168925	Brg.	Fred Juenger.....	508	508	114.0	30.6	13.6	1922	Kingston, N. Y.....
56	161829	Brg.	FRED SMARTLEY, Jr.....	522	522	159.2	23.8	12.0	1912	Philadelphia, Pa.....
57	168930	Brg.	Fred A. Murphy.....	501	501	160.0	32.0	7.1	1920	Tottenville, N. Y.....
58	169165	Brg.	FRED E. HANLER.....	721	712	200.2	36.0	10.2	1910	Pittsburgh, Pa.....
59	167010	Brg.	Fred G. Showah.....	240	240	108.0	22.5	10.5	1920	Watervliet, N. Y.....
60	168505	Brg.	Fred M. Henry.....	318	318	99.0	30.6	11.4	1920	Kingston, N. Y.....
61	168518	Brg.	Fred S. Burroughs.....	236	236	99.4	21.5	10.7	1922	do.....
62	167891	Brg.	Fred W. Barth.....	247	247	105.6	22.0	10.0	1920	Cohoes, N. Y.....
63	161080	Brg.	Fredrick McCann.....	430	430	113.8	29.3	12.8	1912	Kingston, N. Y.....
64	166621	Brg.	Frederick.....	311	311	79.7	28.4	7.2	1917	Brooklyn, N. Y.....
65	167409	Brg.	Frederick No. 10.....	428	421	112.0	29.2	13.3	1918	Kingston, N. Y.....
66	160203	Brg.	Frederick No. 11.....	435	435	113.0	28.0	13.3	1910	South Rondout, N. Y.....
67	169137	Brg.	Fredk A. Egerton.....	137	137	66.6	17.6	9.0	1905	Durhamville, N. Y.....
68	165502	Brg.	Frederick W. Kelley.....	205	201	60.0	21.5	0.2	1913	Rondout, N. Y.....
69	167312	Brg.	Fredom.....	465	495	115.4	31.0	13.2	1918	Kingston, N. Y.....
70	168547	Brg.	Frestone.....	207	207	112.1	33.5	8.0	1905	Brooklyn, N. Y.....
71	166500	Bca.	Frestone.....	242	242	95.2	31.2	8.5	1916	Kingston, N. Y.....
72	102978	Sew.	Fruony.....	213	213	110.0	30.0	0.0	1906	Superior, Wis.....
73	169803	Brg.	Full Moon.....	19	19	45.9	11.4	4.1	1927	San Francisco, Calif.....

1 Formerly U. S. Eng. scow No. 6.

1 Formerly T. S. Navy launch.

1 Formerly schooner Allen A.

1 Formerly canal boat J. P. O. Langlots.

1 Formerly barge Frances V. Whitney.

1 Formerly barge (a) D. Fairfax Bush.

1 Formerly barge (b) Agnes McNally.

Unrigged Vessels

657

Line No.	Service	Crew	Name of owner	Home port	Address of owner
1	Frt.	0	Thea Foss	Tacoma, Wash.	4601 North Twenty-fifth Street.
2	Frt.	0	Foss Launch & Tug, Co. (Wash.)	do.	Do.
3	Frt.	0	do.	do.	4604 North Twenty-fifth Street.
4	Frt.	0	do.	do.	Do.
5	Frt.	0	do.	do.	Do.
6	Frt.	0	do.	do.	Do.
7	Frt.	0	do.	do.	Do.
8	Frt.	0	do.	do.	Do.
9	Frt.	1	Dunbar & Sullivan Dredging Co. (N. Y.)	Buffalo, N. Y.	Erie County Bank Bldg.
10	Fsh.	2	Olaf C. Olson	Los Angeles, Calif.	Municipal Pier 1, Santa Monica, Calif.
11	Frt.	0	Booth Fisheries Co. (Del.)	Seattle, Wash.	600 Marion Building.
12	Frt.	0	Mrs. Thula Fox	Chattanooga, Tenn.	Dandridge, Tenn.
13	Frt.	1	Charles M. Roberts	Albany, N. Y.	Champlain, N. Y.
14	Frt.	1	James Fields Estate of	New York, N. Y.	29 Broadway.
15	Frt.	1	Richard J. Foster	do.	11 Broadway.
16	Frt.	1	Michael J. Derby	do.	17 State Street.
17	Frt.	1	William Killian	do.	211 Eagle Street (B.).
18	Frt.	1	John H. McNally, estate of	Philadelphia, Pa.	2633 East Thompson Street.
19	Frt.	1	Rogers Lighterage Co. (N. Y.)	New York, N. Y.	59 Pearl Street.
20	Frt.	1	Samuel E. Newell	do.	Caro Taylor Towing & Transportation Co., 11 Moore Street.
21	Frt.	1	Thomas P. Sloyan	Albany, N. Y.	Kingston, N. Y.
22	Frt.	0	Cleary Bros. (N. Y.)	New York, N. Y.	116 Broad Street.
23	Frt.	1	Michael J. Howard	do.	1 Broadway.
24	Frt.	2	James J. McNally	Philadelphia, Pa.	Buildt Building.
25	Frt.	1	James F. Dwyer	Albany, N. Y.	Kingston, N. Y.
26	Frt.	1	John R. McMullen	New York, N. Y.	1 Broadway.
27	Frt.	1	New York Trap Rock Corporation (N. Y.)	do.	250 Park Avenue.
28	Frt.	1	Frank Egan	Albany, N. Y.	Kingston, N. Y.
29	Frt.	1	Michael Haley	New York, N. Y.	5 and 6 East River.
30	Frt.	1	Hartford & New York Transportation Co. (Conn.)	Hartford, Conn.	285 State Street.
31	Frt.	1	Thomas P. Quigley	New York, N. Y.	143 Liberty Street.
32	Frt.	1	Florence M. Brassard	Rouses Point, N. Y.	Champlain, N. Y.
33	Frt.	1	James F. Dwyer	Albany, N. Y.	Kingston, N. Y.
34	Frt.	1	James F. Dwyer	New York, N. Y.	33 Centiles Slip.
35	Frt.	1	James A. O'Boyle	do.	11 Moore Street.
36	Frt.	1	Michael J. Derby	do.	17 State Street.
37	Frt.	1	Dempsey Sons Barge Co. (Del.)	Philadelphia, Pa.	1 Buildt Building.
38	Frt.	3	John J. Roen	Grand Haven, Mich.	213 Holytere Avenue, Charlevoix, Mich.
39	Frt.	1	New York Trap Rock Corporation (N. Y.)	New York, N. Y.	250 Park Avenue.
40	Frt.	1	do.	do.	Do.
41	Frt.	1	Wilson P. Foss	do.	Do.
42	Frt.	1	Catherine Taglio	do.	1 Broadway.
43	Frt.	1	New York Trap Rock Corporation (N. Y.)	do.	250 Park Avenue.
44	Frt.	1	Anthony O'Boyle	do.	46 Bridge Street.
45	Frt.	1	New York Trap Rock Corporation (N. Y.)	do.	250 Park Avenue.
46	Frt.	2	Eastern Transportation Co. (Del.)	Wilmington, Del.	do.
47	Frt.	1	Herbert Magraw	New York, N. Y.	11 Moore Street.
48	Frt.	1	New York Trap Rock Corporation (N. Y.)	do.	250 Park Avenue.
49	Tnk.	0	Inland Waterways Co. (Del.)	Louisville, Ky.	122 South Fifth Street.
50	Frt.	1	Daniel Knights	Albany, N. Y.	Fort Henry, N. Y.
51	Frt.	1	Keeler Transportation Line (N. Y.)	New York, N. Y.	1 Broadway.
52	Frt.	1	New York Central R. R. Co. (N. Y.)	do.	6 Beaver Street.
53	Frt.	2	Coastwise Lighterage Co. (Mass.)	Boston, Mass.	52 State Street.
54	Frt.	1	Fred Knight	Cape Vincent, N. Y.	Alexandria Bay, N. Y.
55	Frt.	0	James P. O'Donnell	New York, N. Y.	41 Whitehall Street.
56	Frt.	2	S. C. Loveland Co. (Del.)	Philadelphia, Pa.	151 South Front Street.
57	Frt.	1	Wright & Cobb Lighterage Co. (N. Y.)	New York, N. Y.	17 Battery Place.
58	Tnk.	1	Kingston Holding Corporation (N. Y.)	do.	143 Liberty Street.
59	Frt.	1	William E. Shoval	do.	17 State Street.
60	Frt.	1	W. F. & R. Boat Builders (N. Y.)	do.	39 Pearl Street.
61	Frt.	1	Marine Transl Corporation (N. Y.)	do.	17 Battery Place.
62	Frt.	1	Fred W. Harth	do.	17 State Street.
63	Frt.	1	M. & J. Tracy (N. Y.)	do.	1 Broadway.
64	Frt.	1	H. & O. R. R. Co. (Md.)	Baltimore, Md.	Baltimore and Charles Streets
65	Frt.	1	M. & J. Tracy (N. Y.)	New York, N. Y.	1 Broadway.
66	Frt.	1	do.	do.	Do.
67	Frt.	3	Kellogg Lighterage & Transportation Co. (N. J.)	do.	Jersey City, N. J.
68	Frt.	1	James F. Dwyer	Albany, N. Y.	Kingston, N. Y.
69	Frt.	0	Clifford W. Taylor	Buffalo, N. Y.	115 Dupont Street.
70	Frt.	0	New York Trap Rock Corporation (N. Y.)	New York, N. Y.	250 Park Avenue.
71	Frt.	1	Southern Puella Co. (Ky.)	do.	Pier 49, North River.
72	Frt.	4	Whitney Bros. Co. (Wis.)	Duluth, Minn.	Alworth Building.
73	Frt.	2	James A. Davle	San Francisco, Calif.	516 Abrego Street, Monterey, Calif.

1 Formerly U. S. Navy barge Shrapnel.

1 Formerly barge Charles C. Mellvalne.

1 Formerly barge Hamburg.

2 Sold to S. Russo but not yet redocumented.

1 Formerly barge Cullen No. 185.

1 Formerly barge (a) Washington.

1 Formerly barge (b) Scully Girls.

Unrigged Vessels

Line No.	Official No.	Rig	Name of vessel	Tonnage		Register dimensions			When built	Where built
				Gross	Net	Length	Breadth	Depth		
1	121064	Brg.	Fulton.....	643	643	<i>Fect</i> 152.7	<i>Fect</i> 33.5	<i>Fect</i> 11.4	1898	Fairhaven, Calif.....
2	37600	Brg.	Fulton.....	113	98	75.8	25.2	7.2	1900	Brooklyn, N. Y.....
3	16242	Brg.	Fulton Ferry No. 2.....	22	22	81.1	14.8	2.8	1925	Fulton, Ark.....
4	164177	Brg.	Fulton Ferry No. 3.....	11	11	60.8	13.1	1.8	1921	do.....
5	162959	Brg.	Furniss.....	424	403	99.0	30.3	7.8	1906	Brooklyn, N. Y.....
6	39730	Sew.	(I. L. No. 1.....)	26	26	62.0	16.3	3.0	1899	Anacortes, Wash.....
7	166430	Sew.	(I. L. No. 39.....)	18	18	42.1	16.4	3.4	1915	Sault Ste. Marie, Mich.....
8	167171	Sew.	(I. L. No. 8 (steel).....)	217	217	111.1	28.0	9.3	1895	Chicago, Ill.....
9	165603	Sew.	(I. L. No. 52.....)	140	140	74.7	28.4	7.6	1907	do.....
10	169702	Sew.	(I. P. No. 1.....)	78	28	62.0	15.9	4.0	1927	Seattle, Wash.....
11	169535	Sew.	(I. P. No. 1.....)	71	71	70.0	20.0	7.3	1929	Hoquiam, Wash.....
12	167397	Brg.	(I. T. P. No. 3.....)	236	236	132.1	33.5	6.8	1913	Samoa, Calif.....
13	165717	Sew.	(I. G. S. Y. No. 1.....)	11	11	36.0	12.0	3.2	1911	Seattle, Wash.....
14	165758	Sew.	(I. G. S. Y. No. 2.....)	20	20	40.2	16.0	4.1	1914	do.....
15	166274	Sew.	(I. G. S. Y. No. 3.....)	28	28	50.0	18.0	3.8	1916	do.....
16	166734	Sew.	(I. G. S. Y. No. 5.....)	29	29	50.2	18.0	4.1	1917	do.....
17	164361	Sew.	(I. H. C. Co. No. 1.....)	62	62	65.0	22.0	5.0	1907	Hoquiam, Wash.....
18	164336	Sew.	(I. H. C. Co. No. 2.....)	106	106	80.0	26.0	6.0	1908	do.....
19	164330	Sew.	(I. H. C. Co. No. 3.....)	106	106	80.0	26.0	6.0	1909	do.....
20	164337	Sew.	(I. H. C. Co. No. 4.....)	225	225	100.4	32.0	8.0	1909	do.....
21	164338	Sew.	(I. H. C. Co. No. 5.....)	225	225	100.4	32.0	8.0	1909	do.....
22	164331	Sew.	(I. H. C. Co. No. 6.....)	225	225	100.4	32.0	8.0	1910	do.....
23	164332	Sew.	(I. H. C. Co. No. 7.....)	106	106	80.0	26.0	6.0	1910	do.....
24	164869	Sew.	(I. H. C. Co. No. 8.....)	58	58	60.4	24.2	4.5	1908	Aberdeen, Wash.....
25	164586	Sew.	(I. H. C. Co. No. 9.....)	32	32	55.8	22.4	3.0	1903	Hoquiam, Wash.....
26	164595	Sew.	(I. H. C. Co. No. 10.....)	97	97	75.0	24.4	5.5	1907	Aberdeen, Wash.....
27	164013	Sew.	(I. H. C. Co. No. 11.....)	226	226	100.0	32.2	8.0	1911	Hoquiam, Wash.....
28	168353	Sew.	(I. H. C. Co. No. 14.....)	177	177	90.0	28.0	8.1	1922	do.....
29	170027	Sew.	(I. & Co. 1.....)	16	16	40.0	14.0	3.5	1928	Seattle, Wash.....
30	166289	Sew.	(I. & E. Co. 1.....)	16	16	46.0	16.0	3.0	1911	Marino City, Mich.....
31	39744	Sow.	(I. & B. No. 1.....)	17	17	45.5	14.5	3.4	1900	Anacortes, Wash.....
32	39745	Sow.	(I. & B. No. 2.....)	17	17	45.5	14.5	3.4	1900	do.....
33	164406	Sow.	(I. & B. No. 5.....)	30	30	57.0	16.0	4.1	1911	Bellingham, Wash.....
34	164407	Sow.	(I. & B. No. 6.....)	30	30	57.0	16.0	4.1	1911	do.....
35	164427	Sow.	(I. & B. No. 7.....)	26	26	51.0	15.0	4.1	1911	do.....
36	164428	Sow.	(I. & B. No. 8.....)	26	26	51.0	15.0	4.1	1911	do.....
37	165269	Sow.	(I. & B. No. 9.....)	30	30	54.2	15.0	4.1	1913	do.....
38	165330	Sow.	(I. & B. No. 10.....)	30	30	54.2	15.0	4.1	1913	do.....
39	39750	Sow.	(I. and B. Co. No. 4.....)	20	20	46.0	14.5	3.5	1900	Port Roberts, Wash.....
40	39740	Sow.	(I. and B. Co. No. 3.....)	20	20	46.0	14.5	3.5	1900	do.....
41	169448	Sow.	(I. & B. Co. No. 11.....)	25	25	50.3	14.8	4.1	1926	Bellingham, Wash.....
42	169458	Sow.	(I. & B. Co. No. 12.....)	25	25	50.3	14.8	4.1	1926	do.....
43	17065	Sow.	(I. E. Krause.....)	43	43	30.7	11.5	2.0	1928	Juneau, Alaska.....
44	167208	Brg.	(I. F. Metalfrey.....)	605	605	120.7	30.5	13.3	1918	South Rondout, N. Y.....
45	167582	Brg.	(I. G. Bennett.....)	470	459	109.6	23.0	11.3	1919	Benfort, N. C.....
46	163610	Brg.	(I. K. Mellen.....)	448	427	116.0	30.2	12.0	1908	Gilderleeve, Conn.....
47	165888	Sew.	(I. N. Fisheries No. 2.....)	28	28	55.0	16.0	3.0	1915	Evereitt, Wash.....
48	162701	Brg.	(I. P. Hemstreet.....)	277	277	110.3	31.0	0.0	1904	Eddyville, N. Y.....
49	163113	Brg.	(I. W. Kellam.....)	377	377	112.1	28.3	11.6	1907	Kingston, N. Y.....
50	160170	Brg.	(I. W. Lethbridge.....)	319	319	91.2	31.0	12.5	1914	Brooklyn, N. Y.....
51	169093	Brg.	(I. Galnor Ferry.....)	12	12	59.0	12.0	4.3	1923	Batesville, Ark.....
52	30766	Brg.	(I. Galther.....)	144	126	80.0	28.3	7.4	1901	Port Richmond, N. Y.....
53	168433	Brg.	(I. GALENA No. 1.....)	1,048	957	200.0	33.2	16.6	1920	Nashville, Tenn.....
54	163328	Brg.	(I. Galveston.....)	496	496	95.7	31.2	8.5	1907	Perth Amboy, N. J.....
55	165021	Brg.	(I. Galveston.....)	186	186	85.3	30.1	8.4	1912	Kingston, N. Y.....
56	163009	Brg.	(I. Gardner.....)	427	404	99.0	30.3	7.8	1906	Brooklyn, N. Y.....
57	205247	Brg.	(I. Gardner.....)	7	7	36.0	13.0	2.8	1908	Thousand Island Park, N. Y.....
58	164668	Sew.	(I. Garfield No. 6.....)	112	112	81.4	24.0	6.0	1911	Port Townsend, Wash.....
59	168624	Brg.	(I. Garland City Ferry.....)	16	16	64.8	14.0	2.2	1923	Garland, Ark.....
60	160070	Brg.	(I. Garland City Ferry No. 2.....)	21	21	69.9	16.0	2.3	1928	Garland City, Ark.....
61	166326	Brg.	(I. Garrett.....)	313	313	80.8	28.0	7.3	1916	Brooklyn, N. Y.....
62	169700	Brg.	(I. GARRISON.....)	525	525	100.2	32.3	9.6	1926	East Boston, Mass.....
63	169808	Brg.	(I. Gary.....)	307	307	79.0	28.0	7.0	1917	Brooklyn, N. Y.....
64	165125	Brg.	(I. Gascon 10.....)	291	291	111.5	32.2	8.0	1913	do.....
65	166367	Brg.	(I. Gaspee.....)	389	389	113.2	27.2	11.5	1917	East Providence, R. I.....
66	169715	Brg.	(I. Gene Pope.....)	333	333	113.6	33.9	9.3	1926	Kingston, N. Y.....
67	164684	Brg.	(I. General.....)	278	278	90.0	44.1	7.2	1911	Baltimore, Md.....
68	169561	Brg.	(I. GENERAL.....)	792	792	160.0	40.1	10.5	1926	do.....
69	168361	Sew.	(I. GENERAL LUDLOW.....)	180	184	161.8	36.0	3.7	1904	Ferrysburg, Mich.....
70	169252	Brg.	(I. General Murray.....)	372	372	166.5	29.3	12.3	1922	Kingston, N. Y.....
71	167342	Brg.	(I. General Wood.....)	351	337	105.4	26.7	11.4	1917	Rondout, N. Y.....
72	166088	Sew.	(I. General Petroleum No. 4.....)	306	300	160.2	31.0	10.5	1915	Seattle, Wash.....
73	166107	Sew.	(I. General Petroleum No. 5.....)	50	50	50.0	22.0	5.0	1916	do.....
74	167421	Sew.	(I. General Petroleum Corporation No. 7.....)	369	369	109.9	31.0	10.1	1918	do.....
75	30683	Brg.	(I. Geneva.....)	417	412	110.6	30.0	7.6	1890	Brooklyn, N. Y.....
76	39765	Brg.	(I. George.....)	171	171	81.8	30.2	7.6	1900	do.....

1 Formerly barge Hermitage.

Unrigged Vessels

Line No.	Service	Crow	Name of owner	Home port	Address of owner
1	Fsh.	20	Fulton Packing Co. (T. A.)	Seattle, Wash.	Pier 12.
2	Frt.	1	New York Central R. R. Co. (N. Y.)	New York, N. Y.	8 Beaver Street.
3	Pas.	2	Fulton Ferry & Bridge Co. (Ark.)	Memphis, Tenn.	Fulton, Ark.
4	Fer.	1	do.	do.	do.
5	Frt.	1	New York Central R. R. Co. (N. Y.)	New York, N. Y.	8 Beaver Street.
6	Frt.	0	Shepard Point Packing Co. (Wash.)	Seattle, Wash.	Colman Building.
7	Frt.	0	Great Lakes Dredge & Dock Co. (N. J.)	Duluth, Minn.	First National Bank Building.
8	Frt.	2	do.	do.	do.
9	Frt.	2	do.	do.	do.
10	Fsh.	0	Gorman Packing Corporation (Wash.)	Seattle, Wash.	Colman Building.
11	Frt.	0	Albert Rasmussen	do.	Westport, Wash.
12	Frt.	0	City of Los Angeles (Calif.)	Los Angeles, Calif.	Room 33, City Hall.
13	Frt.	0	W. H. Ingersoll	Seattle, Wash.	East Seattle, Wash.
14	Frt.	0	Hood Bay Canning Co. (Wash.)	Juneau, Alaska.	Killsnoo, Alaska.
15	Fsh.	0	Nakat Packing Corporation (N. Y.)	Ketchikan, Alaska.	
16	Frt.	0	San Juan Fishing & Packing Co. (Wash.)	Seattle, Wash.	Foot Stacey Street.
17	Frt.	0	W. H. Osborn	do.	Finch Building, Aberdeen, Wash.
18	Frt.	0	Grays Harbor Construction Co. (Wash.)	do.	Hoquiam, Wash.
19	Frt.	3	do.	do.	do.
20	Frt.	0	Foss Launch & Tug Co. (Wash.)	Tacoma, Wash.	400 Dock Street.
21	Frt.	0	do.	do.	do.
22	Frt.	0	Grays Harbor Construction Co. (Wash.)	Seattle, Wash.	Hoquiam, Wash.
23	Frt.	0	do.	do.	do.
24	Frt.	0	do.	do.	do.
25	Frt.	0	do.	do.	do.
26	Frt.	0	do.	do.	do.
27	Frt.	0	do.	do.	do.
28	Frt.	0	do.	do.	do.
29	Fsh.	0	Gorman & Co. (Wash.)	Seward, Alaska.	
30	Frt.	1	J. H. Baer	Port Huron, Mich.	3129 Grattot Avenue.
31	Frt.	0	George & Barker Salmon Packing Co. (Wash.)	Seattle, Wash.	Point Roberts, Wash.
32	Frt.	0	do.	do.	do.
33	Frt.	1	do.	do.	do.
34	Frt.	1	do.	do.	do.
35	Frt.	0	do.	do.	do.
36	Frt.	0	do.	do.	do.
37	Frt.	0	do.	do.	do.
38	Frt.	0	do.	do.	do.
39	Frt.	0	do.	do.	do.
40	Frt.	0	do.	do.	do.
41	Fsh.	0	do.	do.	do.
42	Fsh.	0	do.	do.	do.
43	Mso.	0	G. E. Krause	Juneau, Alaska.	
44	Frt.	0	Mary J. McCallrey	New York, N. Y.	1 Broadway.
45	Frt.	1	Muttger & Bennett (N. J.)	Philadelphia, Pa.	Cumden, N. J.
46	Frt.	1	James McWilliams Blue Line (N. J.)	New York, N. Y.	1 Broadway.
47	Frt.	0	Sea Coast Packing Co. (Wash.)	Seattle, Wash.	305 Mutual Life Building.
48	Frt.	1	Clery Bros. (N. Y.)	New York, N. Y.	116 Broad Street.
49	Frt.	1	do.	do.	do.
50	Frt.	0	James T. O'Donnell	do.	41 Whitehall Street.
51	Pas.	1	Deshu Lester	Memphis, Tenn.	Deshu, Ark.
52	Frt.	3	B. & O. R. R. Co. (Md.)	Baltimore, Md.	Baltimore and Charles Streets.
53	Tnk.	0	Galena Navigation Co. (Tex.)	Houston, Tex.	
54	Frt.	2	Southern Pacific Co. (Ky.)	New York, N. Y.	Pier 40, North River.
55	Frt.	1	Mallory Steamship Co. (Me.)	do.	Pier 36, North River.
56	Frt.	1	New York Central R. R. Co. (N. Y.)	do.	8 Beaver Street.
57	Frt.	2	Thomas Mitchell	Cape Vincent, N. Y.	Thousand Island Park, N. Y.
58	Frt.	0	McCallum Legaz Fish Co. (Wash.)	Seattle, Wash.	Pier 12.
59	Pas.	1	J. T. Smith	Memphis, Tenn.	Garland, Ark.
60	Fer.	2	C. A. Beasley	do.	Garland City, Ark.
61	Frt.	1	B. & O. R. R. Co. (Md.)	Baltimore, Md.	Baltimore and Charles Streets.
62	Frt.	1	New York Central R. R. Co. (N. Y.)	New York, N. Y.	8 Beaver Street.
63	Frt.	1	B. & O. R. R. Co. (Md.)	Baltimore, Md.	Baltimore and Charles Streets.
64	Frt.	1	George W. Gascon	New York, N. Y.	Jersey City, N. J.
65	Frt.	0	Staples Coal Co. (Mass.)	Fall River, Mass.	Taunton, Mass.
66	Frt.	1	New York Trap Rock Co. (N. Y.)	New York, N. Y.	250 Park Avenue.
67	Frt.	1	Arundel Corporation (Md.)	Baltimore, Md.	Pier 2, Pratt Street.
68	Drg.	54	Fort Lauderdale Bank & Trust Co. (Fla.) (Trustee)	Miami, Fla.	Fort Lauderdale, Fla.
69	Frt.	2	Della Jacques Sand & Gravel Co. (Mich.)	Detroit, Mich.	1073 Maryland Avenue.
70	Frt.	1	Edward G. Murray Lighterage & Transportation Co. (N. Y.)	Albany, N. Y.	Waterford, N. Y.
71	Frt.	1	C. H. Sprague & Son	Boston, Mass.	33 Broad Street.
72	Frt.	0	General Petroleum Corporation of California (Del.)	Seattle, Wash.	1325 Dexter Horton Building.
73	Frt.	0	do.	do.	do.
74	Tnk.	0	do.	do.	do.
75	Frt.	1	New York Central R. R. Co. (N. Y.)	New York, N. Y.	8 Beaver Street.
76	Frt.	1	Lee's Lighters (N. Y.)	do.	44 Whitehall Street.

1 Formerly barge John J.

Line No.	Official No.	Rig	Name of vessel	Tonnage		Register dimensions			When built	Where built
				Gross	Net	Length	Breadth	Depth		
						Feet	Feet	Feet		
1	167674	Brg.	George.....	237	237	100.7	33.2	7.0	1916	Kingston, N. Y.....
2	163283	Brg.	George Mo.....	25	25	79.4	15.8	2.3	1921	Des Arc, Ark.....
3	163104	Brg.	George Conway.....	312	312	111.6	28.0	11.8	1907	Kingston, N. Y.....
4	166710	Brg.	Geo. Henry.....	37	37	60.0	20.0	4.5	1917	Detroit, Mich.....
5	86595	Sew.	George Leslie.....	29	21	52.9	17.5	4.1	1900	Woolwich, Mo.....
6	161892	Cnl.	George Roberts.....	102	96	96.0	17.5	7.0	1912	Waterford, N. Y.....
7	166720	Brg.	George Washington.....	432	432	110.4	30.7	12.0	1917	Mariners Harbor, N. Y.....
8	39792	Brg.	Geo. A. Wilson.....	171	171	100.3	18.1	0.7	1901	Brooklyn, N. Y.....
9	167427	Brg.	Geo. B. Barnes.....	371	371	115.0	30.2	9.7	1916	Rockland Lake, N. Y.....
10	164139	Cnl.	George C. Donchuo.....	106	99	96.0	17.6	7.8	1910	Rondout, N. Y.....
11	86665	Brg.	George E. Billings.....	1,260	1,103	224.0	42.4	18.3	1903	Port Blakely, Wash.....
12	164195	Cnl.	Geo. E. Fields.....	101	96	96.0	17.6	7.6	1910	Waterford, N. Y.....
13	169074	Brg.	George E. Lane.....	572	572	103.9	33.7	8.7	1924	Kingston, N. Y.....
14	166901	Cnl.	George E. Weightman.....	108	100	96.0	17.5	7.8	1915	Waterford, N. Y.....
15	163402	Brg.	George F. Barton.....	210	240	101.4	21.5	10.7	1922	Kingston, N. Y.....
16	168504	Brg.	George F. Cooke.....	240	246	99.4	21.5	10.7	1922	do.....
17	161934	Cnl.	George F. Mackey.....	115	108	96.0	17.5	7.8	1912	Watervliet, N. Y.....
18	167871	Brg.	George G. Murray.....	380	380	100.0	29.0	12.1	1920	Kingston, N. Y.....
19	168520	Brg.	George H. Hallenbeck.....	241	241	108.0	22.5	10.5	1922	Athens, N. Y.....
20	30712	Cnl.	George H. Lane.....	115	109	94.3	17.6	8.3	1897	Champlain, N. Y.....
21	168060	Brg.	George H. Stevenson.....	490	400	113.7	32.1	13.0	1920	Brooklyn, N. Y.....
22	165307	Cnl.	Geo. L. Mylott.....	103	93	96.0	17.4	7.3	1913	Waterford, N. Y.....
23	169415	Brg.	Geo. M. Browster.....	306	306	111.8	33.8	8.8	1924	Tottenville, N. Y.....
24	169351	Brg.	George S. Bord.....	247	240	105.6	22.0	10.8	1917	Cohoes, N. Y.....
25	168285	Brg.	George S. Brown.....	205	205	91.0	21.5	9.3	1914	Kingston, N. Y.....
26	167199	Sew.	Geo. S. Long.....	243	243	100.0	36.0	7.6	1918	Everett, Wash.....
27	168524	Brg.	George S. Reppeler.....	395	395	109.9	28.4	12.7	1913	Kingston, N. Y.....
28	169643	Brg.	George W. Bauer.....	333	333	113.6	33.1	9.3	1921	do.....
29	39781	Brg.	Geo. W. Elder.....	170	170	100.3	18.2	0.7	1901	Brooklyn, N. Y.....
30	162535	Cnl.	George W. Tupper.....	109	95	97.0	17.4	8.0	1899	Troy, N. Y.....
31	163902	Brg.	Georgetown.....	353	353	84.2	29.4	7.2	1906	Kingston, N. Y.....
32	169717	Cnl.	Gerald Archambault.....	259	259	105.8	22.0	11.4	1918	do.....
33	39764	Brg.	Gerhard.....	158	130	84.4	30.2	7.3	1900	Perth Amboy, N. J.....
34	39778	Sew.	Gerle.....	131	131	96.0	26.0	0.2	1931	Everett, Wash.....
35	167469	Brg.	Gertrude.....	295	295	109.7	31.5	9.0	1899	Brooklyn, N. Y.....
36	167042	Brg.	Gertrude Weightman.....	254	254	106.0	22.5	11.1	1919	Cohoes, N. Y.....
37	162531	Cnl.	Gertrude A. Devoe.....	166	99	93.7	17.5	7.5	1901	Northumberland, N. Y.....
38	167990	Sew.	Giant.....	119	119	85.0	38.1	4.6	1916	Middleport, N. Y.....
39	168549	Sew.	Gig Harbor No. 1.....	11	11	29.0	12.0	4.2	1922	Gig Harbor, Wash.....
40	168119	Brg.	Gilbert Cutler.....	446	446	113.0	29.0	13.1	1920	Kingston, N. Y.....
41	167290	Brg.	Gilbert W. Benedict.....	447	447	112.0	29.0	13.1	1918	Athens, N. Y.....
42	169546	Brg.	Gilvan.....	19	14	41.2	12.0	4.0	1918	Los Angeles, Calif.....
43	164189	Brg.	Ginzel No. 2.....	25	25	61.0	20.0	3.0	1901	Muskegon, Mich.....
44	168728	Brg.	Ginzel.....	295	295	139.0	21.0	10.0	1892	Wilmington, Del.....
45	169315	Brg.	Giusoppo.....	47	17	41.5	13.2	4.5	1925	San Francisco, Calif.....
46	162703	Brg.	Gladiator.....	454	418	98.0	38.0	11.0	1900	Detroit, Mich.....
47	164900	Brg.	Glady's.....	12	12	33.6	13.0	3.2	1910	Thousand Island Park, N. Y.....
48	39969	Brg.	Glen.....	242	221	105.8	30.4	8.7	1901	Weehawken, N. J.....
49	162835	Brg.	Glenwood.....	151	104	80.0	28.1	8.0	1906	Baltimore, Md.....
50	169320	Brg.	Glenwood.....	418	418	100.5	32.3	7.7	1925	Kingston, N. Y.....
51	168854	Brg.	Globe.....	281	281	101.4	31.2	9.2	1924	do.....
52	30759	Brg.	GOLD STANDARD.....	222	222	88.4	25.2	7.2	1895	Sault Ste. Marie, Mich.....
53	167711	Sew.	Golden Gate.....	466	466	109.3	40.0	10.7	1919	Tacoma, Wash.....
54	164785	Cnl.	Golden Rule.....	196	69	96.0	17.5	7.8	1912	Rondout, N. Y.....
55	168410	Brg.	Goble M.....	24	23	68.0	13.8	3.7	1913	Mount Vernon, Ind.....
56	169098	Brg.	Golfo No. 1.....	127	127	66.0	26.4	6.5	1921	West Lake, La.....
57	167724	Sew.	GOMENT.....	247	247	95.0	27.8	11.5	1914	Newport News, Va.....
58	165150	Sew.	Gopher.....	15	15	46.0	15.0	2.6	1913	Anacortes, Wash.....
59	168392	Brg.	Gordon C. Baird.....	240	240	101.4	21.5	10.7	1922	Kingston, N. Y.....
60	164422	Sew.	GOSSON.....	131	131	70.0	36.0	7.0	1910	St. Clair, Mich.....
61	168188	Sew.	Graco.....	286	286	100.7	46.0	8.0	1922	Everett, Wash.....
62	39771	Brg.	Grace S. Wilson.....	319	319	110.2	26.0	11.0	1901	Brooklyn, N. Y.....
63	39783	Brg.	Grafton.....	310	260	90.0	24.0	8.0	1902	Baltimore, Md.....
64	220626	Sew.	Orange.....	22	15	70.8	10.3	3.0	1929	St. Michaels, Md.....
65	167685	Brg.	Onesilla.....	31	31	41.5	15.9	2.5	1919	Forked River, N. J.....
66	169070	Sew.	GRASSY ISLAND.....	46	46	48.0	26.0	7.3	1913	Wyandotte, Mich.....
67	163041	Brg.	Oranton.....	427	401	60.2	36.4	7.3	1900	Brooklyn, N. Y.....
68	218624	Brg.	ORATIA.....	1,482	1,402	219.7	38.1	21.6	1891	Port Glasgow, Scotland.....
69	165673	Brg.	Oray Haven No. 1.....	302	302	80.0	28.0	7.5	1910	Plymouth, Ohio.....
70	166175	Brg.	Gray Haven No. 3.....	99	99	60.8	30.0	6.0	1914	Toledo, Ohio.....
71	169914	Brg.	Grayson Ferry.....	5	5	41.6	9.8	1.7	1924	Augusta, Ark.....
72	169683	Brg.	Graytown.....	462	462	99.6	31.0	8.8	1917	Brooklyn, N. Y.....

¹ Formerly barge Esopus.

Unrigged Vessels

Line No.	Service	Crew	Name of owner	Home port	Address of owner
1	Frt.	1	B. R. Roomo.....	New York, N. Y.	80 South Street.
2	Pas.	1	A. L. Erwin.....	Memphis, Tenn.	Des Arc, Ark.
3	Frt.	0	Michael J. Perby.....	New York, N. Y.	17 State Street.
4	Frt.	0	A. Bently & Sons Co. (Ohio).....	Toledo, Ohio.	201 Belmont Avenue.
5	Frt.	1	J. W. Cummings Feldspar Co. (Me.).....	Bath, Me.	281 Washington Street.
6	Frt.	1	Robert A. Clomonts.....	New York, N. Y.	Plor 5, North River.
7	Frt.	1	Thomas F. Reddy.....	do.	1 Broadway.
8	Frt.	1	William F. Hanrahan.....	do.	29 Broadway.
9	Frt.	1	New York Trap Rock Corporation (N. Y.).....	do.	250 Park Avenue.
10	Frt.	1	George L. Hunt.....	do.	Union Hill, N. J.
11	Fsh.	2	U. W. Hall.....	Los Angeles, Calif.	Stearns Wharf, Santa Barbara, Calif.
12	Frt.	1	Thomas H. Colombo.....	Rouses Point, N. Y.	Champlain, N. Y.
13	Frt.	1	Wright & Cobb Lighterage Co. (N. Y.).....	New York, N. Y.	17 Battery Place.
14	Frt.	1	Della McIntyre.....	do.	Plor 6, East River.
15	Frt.	1	Marino Transit Corporation (N. Y.).....	do.	17 Battery Place.
16	Frt.	1	do.....	do.	do.
17	Frt.	1	Napoleon Fish.....	Rouses Point, N. Y.	Champlain, N. Y.
18	Frt.	1	Edward G. Murray Lighterage & Transportation Co. (N. Y.).....	Albany, N. Y.	Waterford, N. Y.
19	Frt.	1	Richard Lennahan.....	do.	Athens, N. Y.
20	Frt.	1	Valvolino Oil Co. (N. J.).....	New York, N. Y.	60 Broadway.
21	Frt.	1	James T. O'Donnell, jr.....	do.	41 Whitehall Street.
22	Frt.	1	Herbert Pasbly.....	Burlington, Vt.	do.
23	Frt.	1	New York Trap Rock Corporation (N. Y.).....	New York, N. Y.	250 Park Avenue.
24	Frt.	1	Edward G. Murray Lighterage & Transportation Co. (N. Y.).....	Albany, N. Y.	Waterford, N. Y.
25	Frt.	1	James F. Dwyer.....	do.	Kingston, N. Y.
26	Frt.	0	Weyerhaeuser Timber Co. (Wash.).....	Seattle, Wash.	Everett, Wash.
27	Frt.	0	Thomas J. Howard.....	New York, N. Y.	1 Broadway.
28	Frt.	1	New York Trap Rock Corporation (N. Y.).....	do.	250 Park Avenue.
29	Frt.	0	William F. Hanrahan.....	do.	29 Broadway.
30	Frt.	1	Walter Evans.....	do.	Brooklyn, N. Y.
31	Frt.	1	Clyde Steamship Co. (Me.).....	do.	Plor 36, North River.
32	Frt.	1	Morgan St. Clair.....	do.	231 Prospect Avenue.
33	Frt.	1	Wright & Cobb Lighterage Co. (N. Y.).....	do.	17 Battery Place.
34	Frt.	0	Harper Clay Products Co. (Wash.).....	Seattle, Wash.	22 Lippy Building.
35	Frt.	1	New York Trap Rock Corporation (N. Y.).....	New York, N. Y.	101 Park Avenue.
36	Frt.	1	George Weighlman.....	Albany, N. Y.	Glens Falls, N. Y.
37	Frt.	1	do.....	do.	Whitehall, N. Y.
38	Frt.	1	William N. Ellery.....	Buffalo, N. Y.	810 First Street.
39	Frt.	1	John R. Troutle.....	Tacoma, Wash.	Old Harbor, Wash.
40	Frt.	1	Bellinda A. Hale.....	New York, N. Y.	185 East Ninety-fifth Street.
41	Frt.	1	Richard J. Foster.....	do.	11 Broadway.
42	Fsh.	1	G. C. Van Camp.....	Los Angeles, Calif.	Municipal Fish Dock, San Pedro, Calif.
43	Frt.	0	Phillip T. Daly.....	Detroit, Mich.	28 Campau Building.
44	Frt.	1	S. C. Loveland Co. (Del.).....	Philadelphia, Pa.	151 South Front Street.
45	Fsh.	1	Salvatore Colletta.....	San Francisco, Calif.	Monterey, Calif.
46	Drg.	0	M. Sullivan Dredging Co. (Mich.).....	Detroit, Mich.	853 Iroquois Building.
47	Frt.	1	Albert P. Denny.....	Capo Vincent, N. Y.	Clayton, N. Y.
48	Frt.	1	Wm. Spencer & Son Corporation (N. Y.).....	New York, N. Y.	40 Reclor Street.
49	Frt.	2	H. & O. R. R. Co. (Md.).....	Baltimore, Md.	Baltimore and Charles Streets.
50	Frt.	1	New York Central Railroad Co. (N. Y.).....	New York, N. Y.	6 Beaver Street.
51	Frt.	1	Southern Pacific Co. (Ky.).....	do.	Plor 49, North River.
52	Frt.	1	Dunbar & Sullivan Dredging Co. (N. Y.).....	Buffalo, N. Y.	Erle County Bank Building.
53	Tnk.	0	General Petroleum Corporation (Del.).....	Seattle, Wash.	1325 Dexter Horton Building.
54	Frt.	0	John J. Ward.....	New York, N. Y.	Port Ewen, N. Y.
55	Pas.	1	Ell Harp.....	Evansville, Ind.	Foot Wabash Avenue.
56	Frt.	0	Gulf Export & Transportation Co. (Tex.).....	Port Arthur, Tex.	Beaumont, Tex.
57	Frt.	1	Dunbar & Sullivan Dredging Co. (N. Y.).....	Buffalo, N. Y.	Erle County Bank Building.
58	Frt.	0	Sebastian Stuart Fish Co. (Wash.).....	Seattle, Wash.	Spokane Street Dock.
59	Frt.	1	Marino Transit Corporation (N. Y.).....	New York, N. Y.	17 Battery Place.
60	Frt.	0	Dunbar & Sullivan Dredging Co. (N. Y.).....	Buffalo, N. Y.	Erle County Bank Building.
61	Frt.	0	Weyerhaeuser Timber Co. (Wash.).....	Tacoma, Wash.	Tacoma Building.
62	Frt.	1	William F. Hanrahan.....	New York, N. Y.	29 Broadway.
63	Frt.	2	H. & O. R. R. Co. (Md.).....	Baltimore, Md.	Baltimore and Charles Streets.
64	Mso.	2	Norman M. Shannahan.....	do.	St. Michaels, Md.
65	Pas.	0	Mamie J. Penn.....	Philadelphia, Pa.	Forked River, N. J.
66	Frt.	0	Michigan Alkali Co. (Mich.).....	Detroit, Mich.	1622 Ford Building.
67	Frt.	1	New York Central R. R. Co. (N. Y.).....	New York, N. Y.	6 Heaver Street.
68	Fsh.	2	William F. Storey.....	Los Angeles, Calif.	Redondo Beach, Calif.
69	Drg.	3	James A. O'Boyle.....	New York, N. Y.	15 Moore Street.
70	Frt.	0	Edward Gray.....	Detroit, Mich.	Foot Continental Avenue.
71	Pas.	1	T. E. Grayson.....	Memphis, Tenn.	Augusta, Ark.
72	Frt.	1	New York Central R. R. Co. (N. Y.).....	New York, N. Y.	6 Heaver Street.

¹ Formerly canal boat Salena M. Chapman.

Unrigged Vessels

Line No.	Official No.	Rtg	Name of vessel	Tonnage		Register dimensions			When built	Where built
				Gross	Net	Length	Breadth	Depth		
1	169512	Sew.	GREAT LAKES DREDGE & DOCK Co. 21.	1,034	1,024	Feet 223.0	Feet 42.3	Feet 14.6	1926	River Rouge, Mich...
2	165162	Hrg.	Greendale.....	413	411	99.7	31.4	8.2	1913	Mariners Harbor, N. Y.
3	168160	Hrg.	Greenwich.....	416	395	157.7	23.4	12.4	1920	Milford, Del.
4	86137	Hrg.	Groeben.....	28	28	51.0	17.8	5.8	1898	Baltimore, Md.
5	169474	Hrg.	Greystone.....	325	325	113.0	33.9	9.4		Unknown
6	169709	Sew.	Grindall.....	114	111	70.6	21.0	5.2	1927	Port Blakely, Wash.
7	164112	Sew.	Queens No. 1.....	7	7	35.8	10.0	2.7	1910	Anacortes, Wash.
8	164113	Sew.	Queens No. 2.....	7	7	35.8	10.0	2.7	1910	do
9	168057	Hrg.	Guion Ferry.....	8	8	50.8	10.0	2.0	1919	Guion, Ark.
10	164373	Hrg.	Guy B. Johnson.....	425	425	109.9	31.1	11.7	1909	Catskill, N. Y.
11	167028	Cnl.	Gwendolyn.....	108	101	95.0	17.5	7.6	1917	Cohoes, N. Y.
12	168479	Hrg.	H. No. 1.....	20	20	60.0	14.0	2.8	1910	Lake City, Minn.
13	161328	Sew.	H. No. 1.....	48	48	60.0	20.0	4.5	1910	Hoquiam, Wash.
14	166361	Sew.	H. No. 2.....	10	7	37.3	13.0	2.8	1915	Dresden, Me.
15	167140	Sew.	H. No. 2.....	55	55	61.9	23.9	4.2	1918	Port Blakely, Wash.
16	162870	Sew.	H. B. No. 1.....	15	416	36.0	10.0	3.3	1902	Winslow, Wash.
17	161774	Sew.	H. B. No. 1.....	25	25	50.0	16.0	4.0	1912	Port Blakely, Wash.
18	166630	Sew.	H. B. No. 1.....	88	88	69.7	25.9	5.9	1917	Seattle, Wash.
19	162880	Sew.	H. B. No. 2.....	15	15	36.0	10.0	3.3	1902	Winslow, Wash.
20	166658	Sew.	H. B. No. 2.....	50	50	63.0	19.9	4.9	1917	Seattle, Wash.
21	169116	Sew.	H. B. No. 3.....	38	38	54.3	18.0	4.6	1926	Port Blakely, Wash.
22	169160	Sew.	H. I. C. 5.....	51	51	60.1	22.1	4.0	1925	Seattle, Wash.
23	165729	Sew.	H. R. No. 4.....	115	115	72.7	30.0	6.1	1914	Sanit. Sta. Marie, Mich.
24	166821	Hrg.	H. S. Inc. 82.....	367	367	120.2	35.1	9.7	1911	Tottenville, N. Y.
25	166825	Hrg.	H. S. Inc. 87.....	367	367	120.2	35.1	9.7	1911	do
26	166520	Sew.	H. S. No. 89.....	433	433	119.4	35.8	11.7	1911	do
27	167317	Sew.	H. I. C. No. 3.....	27	27	50.0	18.2	3.7	1918	Ketchikan, Alaska
28	167643	Sew.	H. I. C. No. 4.....	27	27	50.0	18.2	3.7	1910	do
29	167145	Sew.	H. P. Co. No. 2.....	38	38	60.2	17.9	4.4	1918	Bellingham, Wash.
30	167146	Sew.	H. P. Co. No. 3.....	38	38	60.2	17.9	4.4	1918	do
31	167147	Sew.	H. P. Co. No. 4.....	38	38	60.2	17.9	4.4	1918	do
32	167148	Sew.	H. P. Co. No. 5.....	38	38	60.2	17.9	4.4	1918	do
33	167498	Sew.	H. P. Co. No. 6.....	38	38	61.2	17.9	4.4	1919	do
34	167199	Sew.	H. P. Co. No. 7.....	38	38	61.2	17.9	4.4	1919	do
35	167500	Sew.	H. P. Co. No. 8.....	38	38	61.2	17.9	4.4	1919	do
36	167501	Sew.	H. P. Co. No. 9.....	38	38	61.2	17.9	4.4	1919	do
37	169057	Hrg.	H. S. Inc. No. 50.....	228	228	105.4	31.0	7.6	1911	Kingston, N. Y.
38	169015	Hrg.	H. S. Inc. No. 51.....	228	228	105.4	31.0	7.6	1911	do
39	169069	Hrg.	H. S. Inc. No. 52.....	228	228	105.4	31.0	7.6	1911	do
40	169077	Hrg.	H. S. Inc. No. 53.....	228	228	105.4	31.0	7.6	1911	do
41	169049	Hrg.	H. S. Inc. No. 54.....	228	228	105.4	31.0	7.6	1911	do
42	169078	Hrg.	H. S. Inc. No. 55.....	228	228	105.4	31.0	7.6	1911	do
43	169002	Hrg.	H. S. Inc. No. 56.....	228	228	105.4	31.0	7.6	1911	do
44	169058	Hrg.	H. S. Inc. No. 57.....	228	228	105.4	31.0	7.6	1911	do
45	169005	Hrg.	H. S. Inc. No. 58.....	299	299	111.0	33.3	8.7	1911	do
46	169070	Hrg.	H. S. Inc. No. 59.....	299	299	111.0	33.3	8.7	1911	do
47	169063	Hrg.	H. S. Inc. No. 60.....	299	299	111.0	33.3	8.7	1911	do
48	169080	Hrg.	H. S. Inc. No. 61.....	299	299	111.0	33.3	8.7	1911	do
49	169070	Hrg.	H. S. Inc. No. 62.....	299	299	111.0	33.3	8.7	1911	do
50	169047	Hrg.	H. S. Inc. No. 63.....	299	299	111.0	33.3	8.7	1911	Brooklyn, N. Y.
51	169052	Hrg.	H. S. Inc. No. 64.....	299	299	111.0	33.3	8.7	1911	do
52	169053	Hrg.	H. S. Inc. No. 65.....	299	299	111.0	33.3	8.7	1911	do
53	169048	Hrg.	H. S. Inc. No. 66.....	299	299	111.0	33.3	8.7	1911	do
54	169071	Hrg.	H. S. Inc. No. 67.....	299	299	111.0	33.3	8.7	1911	do
55	169054	Hrg.	H. S. Inc. No. 68.....	366	366	119.8	34.8	9.6	1911	do
56	169055	Hrg.	H. S. Inc. No. 69.....	366	366	119.8	34.8	9.6	1911	Tottenville, N. Y.
57	169083	Hrg.	H. S. Inc. No. 70.....	366	366	119.8	34.8	9.6	1911	do
58	169081	Hrg.	H. S. Inc. No. 71.....	366	366	119.8	34.8	9.6	1911	do
59	169081	Hrg.	H. S. Inc. No. 72.....	366	366	119.8	34.8	9.6	1911	do
60	169019	Hrg.	H. S. Inc. No. 73.....	366	366	119.8	34.8	9.6	1911	do
61	169082	Hrg.	H. S. Inc. No. 74.....	366	366	119.8	34.8	9.6	1911	do
62	169050	Hrg.	H. S. Inc. No. 75.....	366	366	119.8	34.8	9.6	1911	do
63	169061	Hrg.	H. S. Inc. No. 76.....	366	366	119.8	34.8	9.6	1911	do
64	169501	Sew.	H. I. C. Co. No. 2.....	29	29	50.0	18.0	4.1	1917	Seattle, Wash.
65	219742	Hrg.	H. & R.....	10	16	7.5	13.7	2.3	1918	New Haven, Mo.
66	169837	Sew.	H. & M. No. 1.....	21	21	43.0	14.5	4.0	1927	Skowl Arm, Alaska
67	161122	Sew.	H. & S. No. 1.....	152	152	91.5	28.2	7.0	1910	Seattle, Wash.
68	161123	Sew.	H. & S. No. 2.....	188	188	92.5	30.2	8.0	1910	do
69	161937	Sew.	H. & S. No. 1.....	170	170	91.0	30.0	8.0	1911	do
70	161680	Sew.	H. & S. No. 5.....	193	193	100.5	32.0	8.6	1911	do
71	165561	Sew.	H. & S. No. 15.....	131	131	69.2	22.0	5.0	1913	do
72	165618	Sew.	H. & S. No. 16.....	28	28	50.5	18.0	4.0	1914	do
73	165075	Sew.	H. O. Co. No. 1.....	15	15	45.0	16.1	2.9	1914	Dalh, Me.
74	165725	Sew.	H. S. & J. Co. No. 2.....	105	105	80.6	25.5	5.9	1911	Montesano, Wash.
75	166180	Sew.	H. S. & J. Co. No. 3.....	105	105	80.6	25.5	5.9	1916	do
76	169133	Sew.	H. S. & O. Co. No. 1.....	82	82	70.0	32.2	4.2	1920	Aberdeen, Wash.
77	42670	Hrg.	H. & N. Y. T. Co. No. 3.....	213	202	123.5	28.5	7.4	1883	Hartford, Conn.
78	42720	Hrg.	H. & N. Y. T. Co. No. 3.....	513	488	154.0	33.7	9.7	1890	do

Unrigged Vessels

663

Line No.	Service	Crew	Name of owner	Home port	Address of owner
1	Frt.	2	Great Lakes Dredge & Dock Co. (N. J.)	Duluth, Minn.	
2	Frt.	1	New York Central R. R. Co. (N. Y.)	New York, N. Y.	6 Beaver Street.
3	Tnk.	2	Pennsylvania Salt Manufacturing Co. (Pa.)	Philadelphia, Pa.	Widener Building.
4	Misc.	1	Douglas E. Kennedy	Baltimore, Md.	47 East Hamilton Street.
5	Frt.	1	New York Trap Rock Corporation (N. Y.)	New York, N. Y.	250 Park Avenue.
6	Fsh.	0	Booth Fisheries Co. (Del.)	Seattle, Wash.	Marion Building.
7	Fsh.	0	Crest Canning Co. (Wash.)	do.	200 Colman Building.
8	Fsh.	0	do.	do.	do.
9	Fer.	1	J. W. Williamson	Memphis, Tenn.	Clion, Ark.
10	Frt.	1	Harold L. Valenino (N. Y.)	New York, N. Y.	11 Broadway.
11	Frt.	1	Herbert Magraw	do.	Care Finnegan, 11 McGro Street.
12	Fer.	1	Elmer W. Holstrom	St. Paul, Minn.	Lako City, Minn.
13	Frt.	0	Puget Sound Bridge & Dredging Co. (Wash.)	Seattle, Wash.	Central Building.
14	Frt.	1	Orrin L. Ham	Bath, Me.	Dresden, Me.
15	Frt.	0	P. E. Harris & Co. (Wash.)	Seattle, Wash.	1. C. Smith Building.
16	Frt.	0	Winslow Marine Railway & Shipbuilding Co. (Wash.)	do.	Burk Building.
17	Frt.	0	Booth Fisheries Co. (Del.)	do.	600 Marion Building.
18	Frt.	0	Fidalgo Island Packing Co. (Me.)	do.	Anacortes, Wash.
19	Frt.	0	Winslow Marine Railway & Shipbuilding Co. (Wash.)	do.	Burke Building.
20	Frt.	0	Fidalgo Island Packing Co. (Me.)	do.	Anacortes, Wash.
21	Fsh.	0	Booth Fisheries Co. (Del.)	do.	600 Marion Building.
22	Fsh.	0	Hood Bay Canning Co. (Wash.)	Ketchikan, Alaska	Killsnoo, Alaska.
23	Misc.	1	Fred C. Lapish	Marquette, Mich.	Sault Ste. Marie, Mich.
24	Frt.	1	Henry Steers (N. Y.)	New York, N. Y.	17 Battery Place.
25	Frt.	1	do.	do.	do.
26	Frt.	0	do.	do.	do.
27	Fsh.	0	Hood Bay Canning Co. (Wash.)	Juneau, Alaska	Hood Bay, Alaska.
28	Misc.	0	General Petroleum Corporation (Nev.)	do.	Yakataga, Alaska.
29	Fsh.	0	Hoonah Packing Co. (Wash.)	Seattle, Wash.	South Bellingham, Wash.
30	Fsh.	0	do.	do.	do.
31	Fsh.	0	do.	do.	do.
32	Fsh.	0	do.	do.	do.
33	Fsh.	1	do.	do.	do.
34	Fsh.	1	do.	do.	do.
35	Fsh.	1	do.	do.	do.
36	Fsh.	1	do.	do.	do.
37	Frt.	1	Henry Steers (N. Y.)	New York, N. Y.	17 Battery Place.
38	Frt.	1	do.	do.	do.
39	Frt.	1	do.	do.	do.
40	Frt.	1	do.	do.	do.
41	Frt.	1	do.	do.	do.
42	Frt.	1	do.	do.	do.
43	Frt.	1	do.	do.	do.
44	Frt.	1	do.	do.	do.
45	Frt.	1	do.	do.	do.
46	Frt.	1	do.	do.	do.
47	Frt.	1	do.	do.	do.
48	Frt.	1	do.	do.	do.
49	Frt.	1	do.	do.	do.
50	Frt.	1	do.	do.	do.
51	Frt.	1	do.	do.	do.
52	Frt.	1	do.	do.	do.
53	Frt.	1	do.	do.	do.
54	Frt.	1	do.	do.	do.
55	Frt.	1	do.	do.	do.
56	Frt.	1	do.	do.	do.
57	Frt.	1	do.	do.	do.
58	Frt.	1	do.	do.	do.
59	Frt.	1	do.	do.	do.
60	Frt.	1	do.	do.	do.
61	Frt.	1	do.	do.	do.
62	Frt.	1	do.	do.	do.
63	Frt.	1	do.	do.	do.
64	Fsh.	0	Nakat Packet Corporation (N. Y.)	Ketchikan, Alaska	
65	Pass.	1	Hugo G. Schaefer	St. Louis, Mo.	Washington, Mo.
66	Fsh.	0	P. A. Miller	Ketchikan, Alaska	
67	Frt.	0	Harper Clay Products Co. (Wash.)	Seattle, Wash.	718 1/2 Third Avenue.
68	Frt.	0	James Martin	do.	Olympia, Wash.
69	Frt.	0	Volney C. F. Young	Tacoma, Wash.	do.
70	Frt.	0	W. J. Foster	do.	do.
71	Fsh.	0	S. K. Martin	do.	3570 McKinley Avenue.
72	Frt.	0	P. E. Harris & Co. (Wash.)	Seattle, Wash.	3002 L. C. Smith Building.
73	Frt.	1	Bath Bay Co.	Bath, Me.	600 Washington Street.
74	Frt.	0	Schaefer Bros. Lumber & Door Co. (Wash.)	Seattle, Wash.	Montesano, Wash.
75	Frt.	0	do.	do.	do.
76	Frt.	0	Endresen Spar & Timber Co. (Wash.)	do.	Aberdeen, Wash.
77	Frt.	1	Hartford & New York Transportation Co. (Conn.)	Hartford, Conn.	285 State Street.
78	Frt.	1	do.	do.	do.

Line No.	Official No.	Rtg	Name of vessel	Tonnage		Register dimensions			When built	Where built
				Gross	Net	Length	Breadth	Depth		
1	42727	Hrg.	H. & N. Y. T. Co. No. 6.	510	457	154.0	33.7	9.7	1891	Hartford, Conn.
2	42728	Hrg.	H. & N. Y. T. Co. No. 7.	513	458	154.0	33.7	9.7	1891	Gildersleeve, Conn.
3	42733	Hrg.	H. & N. Y. T. Co. No. 8.	626	600	157.0	36.6	9.7	1892	do.
4	42752	Hrg.	H. & N. Y. T. Co. No. 10.	625	499	157.0	34.8	10.0	1896	do.
5	42764	Hrg.	H. & N. Y. T. Co. No. 11.	675	542	182.4	33.9	10.0	1896	do.
6	42827	Hrg.	H. & N. Y. T. Co. No. 15.	652	620	181.2	37.2	10.2	1900	Hartford, Conn.
7	42844	Hrg.	H. & N. Y. T. Co. No. 16.	689	655	182.0	37.5	12.7	1900	do.
8	42845	Hrg.	H. & N. Y. T. Co. No. 18.	340	299	127.5	32.8	11.0	1903	do.
9	162168	Hrg.	H. & N. Y. T. Co. No. 19.	513	479	146.4	32.7	12.6	1904	do.
10	163120	Hrg.	H. & N. Y. T. Co. No. 20.	624	484	147.0	32.8	12.6	1907	do.
11	163119	Hrg.	H. & N. Y. T. Co. No. 21.	521	481	147.0	32.8	12.6	1907	Gildersleeve, Conn.
12	163180	Hrg.	H. & N. Y. T. Co. No. 22.	505	474	144.5	32.5	12.0	1907	Noank, Conn.
13	163240	Hrg.	H. & N. Y. T. Co. No. 23.	489	458	148.0	32.2	11.1	1907	do.
14	163275	Hrg.	H. & N. Y. T. Co. No. 24.	489	458	148.0	32.2	11.1	1907	do.
15	163305	Hrg.	H. & N. Y. T. Co. No. 25.	489	458	148.0	32.2	11.1	1907	do.
16	163193	Hrg.	H. & N. Y. T. Co. No. 26.	622	481	147.0	32.8	12.6	1907	Gildersleeve, Conn.
17	163775	Sew.	H. & N. Y. T. Co. No. 27.	119	82	82.0	30.5	5.7	1909	Hartford, Conn.
18	163998	Hrg.	H. & N. Y. T. Co. No. 28.	514	479	147.0	32.2	12.5	1909	do.
19	161362	Hrg.	H. & N. Y. T. Co. No. 29.	517	475	145.7	32.0	12.6	1911	do.
20	161578	Hrg.	H. & N. Y. T. Co. No. 30.	550	513	157.5	32.6	12.5	1911	Gildersleeve, Conn.
21	161723	Hrg.	H. & N. Y. T. Co. No. 31.	551	513	157.5	32.6	12.6	1912	Hartford, Conn.
22	165127	Hrg.	H. & N. Y. T. Co. No. 32.	551	513	157.5	32.6	12.5	1913	do.
23	166691	Hrg.	H. & N. Y. T. Co. No. 33.	550	511	157.5	32.6	12.5	1917	do.
24	162153	Sew.	H. & N. Y. T. Co. Pilot Driver No. 1.	101	49	60.0	22.5	4.3	1904	do.
25	162761	Chl.	H. Hebermann	101	99	66.5	17.6	8.0	1906	Champlain, N. Y.
26	163513	Hrg.	H. A. Fabian	375	375	112.2	28.0	11.6	1908	Kingston, N. Y.
27	166338	Hrg.	H. B. Barnard	483	470	115.9	30.5	13.0	1919	South Rondout, N. Y.
28	169117	Hrg.	H. B. Ferber	306	306	111.8	33.8	8.8	1925	Tottenville, N. Y.
29	167214	Hrg.	H. B. James	391	391	87.7	29.7	7.8	1914	Rondout, N. Y.
30	167131	Hrg.	H. F. Gilligan	333	333	115.0	36.0	8.7	1916	Brooklyn, N. Y.
31	166725	Chl.	H. T. Crane	135	135	96.5	17.7	8.7	1900	Durhamville, N. Y.
32	96328	Hrg.	Hackensack	875	791	192.0	31.7	16.4	1896	Noank, Conn.
33	163169	Hrg.	Hadley	425	425	116.1	30.0	12.7	1922	Kingston, N. Y.
34	196715	Hrg.	Hagerstown	310	310	80.4	27.0	7.3	1917	Brooklyn, N. Y.
35	163839	Sew.	Hagne No. 1.	24	24	46.8	18.5	4.1	1905	Tacoma, Wash.
36	169192	Hrg.	Hall	11	11	60.0	12.2	2.1	1926	Memphis, Tenn.
37	169335	Hrg.	Hallandale	243	240	109.9	31.2	7.5	1925	Baltimore, Md.
38	166858	Hrg.	Hamden	317	317	70.9	28.1	7.7	1917	Brooklyn, N. Y.
39	169201	Hrg.	Hamilton	244	241	109.7	31.0	7.5	1925	Baltimore, Md.
40	169330	Hrg.	Hammond	418	418	100.5	32.3	7.7	1925	Kingston, N. Y.
41	167097	Hrg.	Hammond Bros.	428	421	112.0	29.2	13.3	1917	do.
42	162043	Hrg.	Hampton	432	432	182.3	23.8	11.0	1915	Elkton, Md.
43	166680	Hrg.	Hancock	310	310	80.1	28.1	7.2	1917	Brooklyn, N. Y.
44	162762	Hrg.	HANDY ANDY	471	422	95.0	44.0	10.0	1905	St. Clair, Mich.
45	170926	Sew.	HANDY BILLY	91	91	70.0	31.0	4.7	1928	River Rouge, Mich.
46	165272	Hrg.	HANDY BOY	155	155	95.0	31.5	6.0	1913	Ecorse, Mich.
47	163827	Hrg.	Hannah McNally	400	400	116.0	29.8	11.7	1908	Sleightsburg, N. Y.
48	168081	Hrg.	Hannah E. Newell	265	265	108.0	22.5	11.1	1920	Watervliet, N. Y.
49	169710	Sew.	Hans Floe	131	131	76.3	26.0	5.9	1927	Port Blakely, Wash.
50	168173	Hrg.	Hardin	429	429	116.6	30.1	12.7	1922	Kingston, N. Y.
51	168985	Hrg.	HARDIN FERRY	13	13	82.3	12.2	2.4	1924	Hardin, Ill.
52	169860	Hrg.	Hardin Ferry No. 3	24	24	59.0	18.0	2.6	1927	do.
53	169325	Hrg.	Hard Nut	12	12	47.5	11.6	3.4	1922	Spotsville, Ky.
54	163931	Hrg.	Harold	314	369	110.5	32.6	9.5	1909	Gildersleeve, Conn.
55	168327	Hrg.	Harold A. Cobb	437	437	90.3	30.2	8.3	1905	Perth Amboy, N. J.
56	169479	Hrg.	Harold J. Hoffman	345	345	115.0	30.1	9.0	1915	Rockland Lake, N. Y.
57	42847	Hrg.	Harpers Ferry	312	261	80.0	28.2	8.0	1900	Baltimore, Md.
58	162548	Chl.	Harriet	104	99	91.2	17.8	7.2	1905	Rondout, N. Y.
59	160386	Hrg.	Harriet	520	520	121.4	30.2	13.4	1910	South Rondout, N. Y.
60	167590	Hrg.	Harriet A. Tulloh	246	232	108.0	22.5	10.5	1919	Watervliet, N. Y.
61	42748	Hrg.	Harrington	144	135	81.4	28.1	7.3	1895	Brooklyn, N. Y.
62	42710	Hrg.	Harrison	281	273	75.0	20.0	6.7	1883	Hoboken, N. J.
63	167925	Hrg.	Harrison	446	446	113.0	28.9	13.5	1919	South Rondout, N. Y.
64	42311	Hrg.	Harry F.	151	123	80.8	29.2	7.6	1899	Brooklyn, N. Y.
65	163560	Hrg.	Harry R.	396	396	113.6	28.7	11.6	1907	Kingston, N. Y.
66	170032	Hrg.	Harry Haggerty	320	320	112.0	31.1	9.2	1928	Newburgh, N. Y.
67	168011	Hrg.	Harry Howard	538	538	118.2	30.0	14.3	1922	Kingston, N. Y.
68	169270	Hrg.	Harry Killian	210	228	107.6	22.5	10.5	1918	do.
69	163557	Hrg.	Harry E. Husted	392	370	110.6	29.0	13.3	1913	Perth Amboy, N. J.
70	168930	Hrg.	Harry F. Bailey	280	280	108.2	23.1	11.1	1921	Kingston, N. Y.
71	207891	Hrg.	Harry F. Hooper	836	762	203.0	35.5	13.5	1910	Seaford, Del.
72	168227	Hrg.	Harry F. Reardon	290	289	107.6	22.5	13.1	1920	Kingston, N. Y.
73	169755	Hrg.	Harry G. Lee	320	320	112.0	31.1	9.2	1927	Port Blakely, Wash.
74	42850	Chl.	Harry L. Hunt	104	98	92.3	17.0	7.3	1900	Watervliet, N. Y.
75	165012	Chl.	Harry W. Kerr	113	97.0	67.0	17.5	8.5	1912	Whitehall, N. Y.
76	165911	Hrg.	Harry W. Walker	489	489	114.0	31.0	13.2	1913	Kingston, N. Y.
77	42880	Hrg.	Harry Hudson Smith	321	321	108.5	26.8	11.0	1902	Gildersleeve, Conn.
78	163062	Hrg.	Hartsdale	427	405	99.2	30.4	7.8	1907	Brooklyn, N. Y.

1 Formerly barge Shore Road.

Unrigged Vessels

665

Line No.	Service	Crew	Name of owner	Home port	Address of owner
1	Frt.	1	Hartford & New York Transportation Co. (Conn.)	Hartford, Conn.	285 State Street.
2	Frt.	1	do	do	Do.
3	Frt.	1	do	do	Do.
4	Frt.	1	do	do	Do.
5	Frt.	2	do	do	Do.
6	Frt.	1	do	do	Do.
7	Frt.	2	do	do	Do.
8	Frt.	1	do	do	Do.
9	Frt.	1	do	do	Do.
10	Frt.	1	do	do	Do.
11	Frt.	1	do	do	Do.
12	Frt.	1	do	do	Do.
13	Frt.	1	do	do	Do.
14	Frt.	1	do	do	Do.
15	Frt.	1	do	do	Do.
16	Frt.	1	do	do	Do.
17	Frt.	3	do	do	Do.
18	Frt.	1	do	do	Do.
19	Frt.	1	do	do	Do.
20	Frt.	1	do	do	Do.
21	Frt.	1	do	do	Do.
22	Frt.	1	do	do	Do.
23	Frt.	1	do	do	Do.
24	Frt.	8	do	do	Do.
25	Frt.	1	Arthur A. Senechal	Rouses Point, N. Y.	Champlain, N. Y.
26	Frt.	0	Cleary Bros. (N. Y.)	New York, N. Y.	116 Broad Street.
27	Frt.	1	James McWilliams Blue Line (N. J.)	do	1 Broadway.
28	Frt.	1	New York Trap Rock Corporation (N. Y.)	do	250 Park Avenue.
29	Frt.	1	Jacob Rleo & Sons	do	103 Park Avenue.
30	Frt.	1	New York Trap Rock Corporation (N. Y.)	do	250 Park Avenue.
31	Frt.	0	John Symington	do	11 Moore Street.
32	Frt.	3	Robert B. Wathen	Baltimore, Md.	Pier 4, East Pratt Street.
33	Frt.	1	New York Central R. R. Co. (N. Y.)	New York, N. Y.	6 Beaver Street.
34	Frt.	1	B. & O. R. R. Co. (Md.)	Baltimore, Md.	Baltimore and Charles Streets.
35	Frt.	0	Foss Launch & Tug Co. (Wash.)	Tacoma, Wash.	400 Dock Street.
36	Pos.	1	S. I. Hall	Chattanooga, Tenn.	Lenoir City, Tenn.
37	Drg.	20	Fort Lauderdale Bank & Trust Co. (Fla.) (Trustee).	Miami, Fla.	Fort Lauderdale, Fla.
38	Frt.	1	B. & O. R. R. Co. (Md.)	Baltimore, Md.	Baltimore and Charles Streets.
39	Frt.	20	Robert J. McArdo	New York, N. Y.	297 Fulton Street (H).
40	Frt.	1	New York Central R. R. Co. (N. Y.)	New York, N. Y.	460 Lexington Avenue.
41	Frt.	1	William J. Furek	Albany, N. Y.	Kingston, N. Y.
42	Frt.	1	Southern Transportation Co. (N. J.)	Philadelphia, Pa.	Commercial Trust Building.
43	Frt.	1	B. & O. R. R. Co. (Md.)	Baltimore, Md.	Baltimore and Charles Streets.
44	Frt.	10	Dunbar & Sullivan Dredging Co. (N. Y.)	Buffalo, N. Y.	Eric County Bank Building.
45	Msc.	0	City of Detroit	Detroit, Mich.	Marquette Building.
46	Drg.	3	Ralph W. Jex	Toledo, Ohio.	1749 Summit Street.
47	Frt.	0	Michael McNally	New York, N. Y.	Woodside, Long Island, N. Y.
48	Frt.	1	Thomas A. Tucker	do	1 Broadway.
49	Fsh.	0	P. E. Harris & Co. (Wash.)	Seattle, Wash.	Dexter Horton Building.
50	Frt.	1	New York Central R. R. Co. (N. Y.)	New York, N. Y.	6 Beaver Street.
51	Pas.	1	Fred L. Herter	St. Louis, Mo.	Hardin, Ill.
52	Pas.	1	Fred L. Herter	Peoria, Ill.	Do.
53	Per.	1	George R. Mowor	Louisville, Ky.	Untown, Ky.
54	Frt.	1	Independent Pier Co. (Pa.)	Philadelphia, Pa.	Pier 31, South Wharves.
55	Frt.	1	Wright & Cobb Lighterage Co. (N. Y.)	New York, N. Y.	17 Battery Place.
56	Frt.	1	New York Trap Rock Corporation (N. Y.)	do	250 Park Avenue.
57	Frt.	2	B. & O. R. R. Co. (Md.)	Baltimore, Md.	Baltimore and Charles Streets.
58	Frt.	1	Lake Champlain Transportation Co. (N. Y.)	Albany, N. Y.	Whitehall, N. Y.
59	Frt.	1	James McWilliams Blue Line (N. J.)	New York, N. Y.	1 Broadway.
60	Frt.	1	Della Tucker	do	Do.
61	Frt.	2	Jarvis Lighterage Co. (N. Y.)	do	11 Whitehall Street.
62	Frt.	1	Rogers Lighterage Co. (N. Y.)	do	59 Pearl Street.
63	Frt.	0	J. W. Drayton	do	1 Broadway.
64	Frt.	1	Henry Foster	do	743 Herkimer Street (H).
65	Frt.	1	James F. McGuire	Perth Amboy, N. J.	137 Kearney Avenue.
66	Frt.	2	New York Trap Rock Corporation (N. Y.)	New York, N. Y.	250 Park Avenue.
67	Frt.	1	Thomas J. Howard	do	1 Broadway.
68	Frt.	1	Harry A. Killan	Albany, N. Y.	Kingston, N. Y.
69	Frt.	1	Meslek & Meslek (N. J.)	New York, N. Y.	Do.
70	Frt.	1	R. Lonahan Co. (N. Y.)	Albany, N. Y.	Do.
71	Frt.	4	Eastern Transportation Co. (Del.)	Wilmington, Del.	Ford Building.
72	Frt.	1	Joseph Beardon	New York, N. Y.	435 Forty-third Street (B).
73	Frt.	1	New York Trap Rock Corporation (N. Y.)	do	250 Park Avenue.
74	Frt.	1	George C. Donahue	Albany, N. Y.	Whitehall, N. Y.
75	Frt.	1	Lake Champlain Transportation Co. (N. Y.)	do	Do.
76	Frt.	1	Meslek & Meslek (N. J.)	New York, N. Y.	1 Broadway.
77	Frt.	1	Keefer Transportation Line (N. Y.)	do	Do.
78	Frt.	1	New York Central R. R. Co. (N. Y.)	do	6 Beaver Street.

1 Formerly barge George W. Kugler.

Unrigged Vessels

Line No.	Official No.	Rtg	Name of vessel	Tonnage		Register dimensions			When built	Where built
				Gross	Net	Length	Breadth	Depth		
1	167076	Brg.	Harvester.....	558	558	<i>Fct</i> 123.0	<i>Fct</i> 31.0	<i>Fct</i> 14.1	1919	Kingslon, N. Y.
2	166420	Brg.	Harvey Ward.....	197	197	96.0	24.5	9.2	1915	Rondout, N. Y.
3	162856	Brg.	Haskell.....	151	101	80.0	28.1	8.0	1906	Baltimore, Md.
4	42714	Brg.	Hastings.....	406	372	100.0	30.0	7.5	1890	Brooklyn, N. Y.
5	161351	Brg.	Hatters.....	457	457	105.0	23.8	10.9	1911	Elkton, Md.
6	166753	Brg.	Hattie.....	292	292	110.1	31.5	9.0	1899	Brooklyn, N. Y.
7	165334	Sew.	Hattie H.....	17	10	45.3	17.0	2.9	1913	Bath, Me.
8	169802	Brg.	Hattie, No. 2.....	19	19	55.9	15.0	2.7	1922	Belleville, Pa.
9	169533	Drg.	HAVANA.....	361	361	110.6	45.3	7.4	1920	Rock Island, Ill.
10	42810	Brg.	Haversstraw.....	105	88	75.1	24.7	6.9	1899	Weehawken, N. J.
11	169996	Brg.	Havside No. 3.....	242	212	91.8	37.8	8.0	1921	Alameda, Calif.
12	169326	Brg.	HAVSING Co. No. 4.....	491	300	120.7	48.1	11.6	1925	Oakland, Calif.
13	42863	Brg.	Haworth.....	242	221	105.5	30.4	8.7	1901	Weehawken, N. J.
14	168567	Brg.	Hawthorne.....	481	481	100.0	32.3	8.8	1923	Brooklyn, N. Y.
15	169362	Sew.	Hay Lake.....	109	109	84.2	20.2	5.7	1895	Sault Ste. Marie, Mich.
16	167829	Brg.	Hayney Ferry.....	6	6	49.6	10.5	1.6	1919	Hayney, Ark.
17	164255	Brg.	Hays.....	12	12	51.3	14.2	2.0	1910	Oak Grove, Tenn.
18	42829	Brg.	Hazel.....	375	375	85.6	30.1	7.4	1900	Brooklyn, N. Y.
19	163380	Brg.	Hazel Mitchell.....	377	377	110.3	27.0	12.3	1907	South Rondout, N. Y.
20	169675	Brg.	Heartstone.....	312	312	110.5	33.0	9.6	Unknown
21	162025	Brg.	Hecla.....	415	390	100.2	30.9	7.8	1903	Brooklyn, N. Y.
22	168011	Brg.	Heister.....	50	59	97.0	17.0	4.6	1923	Delanco, N. J.
23	165007	Brg.	Helderberg.....	207	203	96.0	22.5	10.2	1905	Rondout, N. Y.
24	165555	Brg.	Helen.....	501	501	110.9	30.6	13.3	1913	South Rondout, N. Y.
25	167103	Brg.	Helen.....	295	295	112.2	33.6	8.7	1899	Brooklyn, N. Y.
26	168268	Cnl.	Helen.....	125	125	95.0	17.5	7.7	1921	Cohoes, N. Y.
27	169232	Sew.	Helen.....	6	6	42.5	10.2	2.2	1923	Louisville, N. Y.
28	167057	Brg.	Helen Foster.....	454	451	114.1	30.4	12.3	1917	South Rondout, N. Y.
29	169963	Brg.	Helen Fowler.....	320	320	112.0	34.1	9.2	1927	Kingslon, N. Y.
30	163981	Brg.	Helen Hammond.....	412	412	108.8	29.2	12.3	1909	do.
31	163909	Cnl.	Helen Janet.....	100	94	93.2	17.6	7.2	1909	Waterford, N. Y.
32	164364	Brg.	Helen Mellvalno.....	494	440	200.0	23.9	10.9	1911	Chesapeake City, Md.
33	161683	Cnl.	Helen A. Miller.....	106	99	96.0	17.5	7.8	1911	Rondout, N. Y.
34	166242	Brg.	Helen C. Julliard.....	1,357	1,300	207.5	42.7	10.5	1916	Wilmington, Del.
35	166337	Cnl.	Helen F. Kennedy.....	108	100	95.9	17.5	7.6	1916	Waterford, N. Y.
36	166958	Cnl.	Helen F. Murray.....	117	113	90.0	17.2	8.0	1911	Schuylerville, N. Y.
37	168660	Brg.	Helen F. Riley.....	174	174	90.3	19.6	9.1	1923	Whitehall, N. Y.
38	107834	Brg.	Helen F. Smith.....	457	457	114.0	29.0	13.1	1920	Kingslon, N. Y.
39	162638	Brg.	Helen M. Lee.....	204	204	92.0	31.2	8.0	1905	Brooklyn, N. Y.
40	161003	Cnl.	Helen R. Boas.....	133	128	96.0	17.5	8.6	1912	Watervliet, N. Y.
41	165236	Cnl.	Helen R. Hoach.....	108	100	96.0	17.5	7.8	1913	Rondout, N. Y.
42	96480	Brg.	Helene.....	927	828	202.2	40.2	15.9	1899	Port Blakely, Wash.
43	162017	Brg.	Helene S. W.....	121	121	95.6	18.1	8.7	1898	Perth Amboy, N. J.
44	164781	Cnl.	Helene Lafontaine.....	105	99	96.0	17.5	7.0	1912	Rondout, N. Y.
45	167127	Brg.	Hemlock No. 2.....	540	540	114.0	31.1	13.3	1914	Kingslon, N. Y.
46	169235	Brg.	Henerson.....	82	82	80.0	38.0	3.8	1923	Paducah, Ky.
47	164732	Brg.	Henlopen.....	765	740	205.6	32.0	12.6	1917	Wilmington, Del.
48	169515	Brg.	Henry E.....	324	321	116.8	34.1	9.0	1926	Brooklyn, N. Y.
49	167022	Cnl.	Henry & Corino.....	157	152	96.5	18.9	9.1	1917	Cohoes, N. Y.
50	165599	Cnl.	Henry and Marlon.....	106	99	96.0	17.5	7.8	1911	Rondout, N. Y.
51	168571	Brg.	Henry George.....	15	15	51.0	13.9	2.3	1918	Pearl, Ill.
52	168033	Brg.	Henry John.....	631	631	114.7	31.4	13.9	1924	Kingslon, N. Y.
53	164159	Cnl.	Henry Jordan.....	125	120	93.0	17.5	8.0	1909	Watervliet, N. Y.
54	35559	Brg.	Henry Plauth.....	327	327	111.3	26.0	11.3	1904	Port Richmond, N. Y.
55	169010	Brg.	Henry B. Cook.....	333	333	113.0	34.9	9.3	1926	Kingslon, N. Y.
56	164177	Cnl.	Henry B. Martin.....	123	117	96.6	17.6	8.4	1911	Whitehall, N. Y.
57	168321	Brg.	Henry B. Newman.....	457	457	90.0	30.0	9.3	1906	Perth Amboy, N. J.
58	169060	Brg.	Henry C. Lang.....	320	320	112.0	34.1	9.2	1927	Newburgh, N. Y.
59	167432	Brg.	Henry R. Curier.....	296	296	111.1	33.0	8.6	1915	Verplancks Point, N. Y.
60	95752	Brg.	Herbert.....	111	91	91.6	26.8	6.5	1883	East Boston, Mass.
61	168324	Brg.	Herbert S. Jewell.....	356	355	83.9	30.0	7.6	1897	Perth Amboy, N. J.
62	163698	Brg.	Herbert W. Harris.....	180	180	90.0	30.2	7.5	1906	South Rondout, N. Y.
63	42882	Brg.	Hercules.....	316	266	112.1	35.7	9.0	1902	Weehawken, N. J.
64	162227	Drg.	Hercules.....	559	495	115.0	40.0	12.0	1904	Detroit, Mich.
65	164017	Sew.	Hercules.....	40	31	52.0	21.6	4.0	1902	Salisbury, Md.
66	167172	Sew.	Hercules (concrete).....	348	348	114.0	31.0	16.2	1910	Seattle, Wash.
67	160151	Sew.	Hercules.....	53	53	50.0	22.5	4.0	1926	Salisbury, Md.
68	163034	Drg.	Hercules.....	1,140	924	148.0	70.0	0.0	1917	Alameda, Calif.
69	163635	Brg.	Hermann H. Leo.....	269	260	88.8	31.1	7.7	1907	Brooklyn, N. Y.
70	169555	Brg.	Herrald M.....	27	27	40.7	18.2	4.2	1927	Algonac, Mich.
71	165993	Sew.	Hetty Ames.....	81	81	75.5	20.5	6.1	1832	Boston, Mass.
72	165305	Sew.	HIMKRNA.....	316	316	125.0	32.01	8.0	1913	Ecorse, Mich.
73	162349	Brg.	High Ball.....	303	303	110.0	21.5	11.6	1901	Perth Amboy, N. J.
74	160167	Brg.	High Falls.....	431	431	112.6	20.4	13.3	1915	Kingslon, N. Y.
75	166353	Brg.	Highland.....	448	448	100.5	32.3	7.7	1925	do.
76	169169	Sew.	Highlander.....	304	290	114.4	33.5	9.2	1918	Hulaho, N. Y.

1 Formerly barge Hughes Line.

1 Formerly barge Gloria.

1 Formerly cnl. Edward L. Archer.

Unrigged Vessels

Line No.	Service	Crew	Name of owner	Home port	Address of owner
1	Frt.	1	W. E. Hedger Co. (N. Y.)	New York, N. Y.	25 Broadway.
2	Frt.	1	James F. Dwyer	Albany, N. Y.	Kingson, N. Y.
3	Frt.	1	B. & O. R. R. Co. (Md.)	Baltimore, Md.	Baltimore and Charles Streets.
4	Frt.	1	New York Central R. R. Co. (N. Y.)	New York, N. Y.	6 Beaver Street.
5	Frt.	1	Southern Transportation Co. (N. J.)	Philadelphia, Pa.	Commercial Trust Building.
6	Frt.	1	New York Trap Rock Corporation (N. Y.)	New York, N. Y.	101 Park Avenue.
7	Frt.	1	Wm. H. Crooker	Bath, Me.	
8	Fer.	1	Wesley Clearwater	Pittsburgh, Pa.	Yanport, Pa.
9	Drg.	5	National Dredging Co. (Del.)	Duluth, Minn.	501 Builders Exchange.
10	Frt.	1	New York Central R. R. Co. (N. Y.)	New York, N. Y.	6 Beaver Street.
11	Misc.	1	Havside Co. (Calif.)	San Francisco, Calif.	50 Steuart Street.
12	Misc.	3	do.	do.	50 Steuart Street.
13	Frt.	1	New York Central R. R. Co. (N. Y.)	New York, N. Y.	6 Beaver Street.
14	Frt.	1	do.	do.	do.
15	Frt.	1	Lynch Timber Co.	Marquette, Mich.	Sault Ste. Marie, Mich.
16	Pas.	1	D. Gibbs	Memphis, Tenn.	Cartney, Ark.
17	Pas.	1	Dr. J. I. Huggins	Chattanooga, Tenn.	Dandridge, Tenn.
18	Frt.	1	Star Barge Co. (N. J.)	New York, N. Y.	Pier 11, East River.
19	Frt.	1	Meslek & Meslek (N. J.)	do.	1 Broadway.
20	Frt.	1	New York Trap Rock Corporation (N. Y.)	do.	250 Park Avenue.
21	Frt.	1	New York Central R. R. Co. (N. Y.)	do.	6 Beaver Street.
22	Frt.	1	Contaluer Corporation of America (Del.)	Philadelphia, Pa.	Fool Nixon Street.
23	Frt.	1	Rufus McKay	New York, N. Y.	Meyers Hotel, South Street.
24	Frt.	1	Owen McCaffrey's Sons (N. Y.)	do.	1 Broadway.
25	Frt.	1	New York Trap Rock Corporation (N. Y.)	do.	250 Park Avenue.
26	Frt.	1	National Bank of Whitehall	Albany, N. Y.	Box D, Whitehall, N. Y.
27	Frt.	0	Robert Weaver	Ogdensburg, N. Y.	
28	Frt.	1	Richard J. Foster	New York, N. Y.	11 Broadway.
29	Frt.	1	New York Trap Rock Corporation (N. Y.)	do.	250 Park Avenue.
30	Frt.	1	John J. Hammond	do.	1 Broadway.
31	Frt.	1	R. G. Hays	Albany, N. Y.	Whitehall, N. Y.
32	Frt.	2	James J. McNally	Philadelphia, Pa.	Bullitt Building.
33	Frt.	1	Hermann St. Clair	Albany, N. Y.	Whitehall, N. Y.
34	Pas.	10	Salut John's Guild (N. Y.)	New York, N. Y.	1 East Forty-second Street.
35	Frt.	1	Gabriel Robert	Rouses Point, N. Y.	Champlain, N. Y.
36	Frt.	1	Edward G. Murray Lighterage & Transportation Co. (N. Y.)	Albany, N. Y.	Waterford, N. Y.
37	Frt.	1	Charles A. Riley	do.	Care M. E. Plunkan, 11 Moore Street, New York, N. Y.
38	Frt.	1	Brooklyn & Buffalo Navigation Corporation (N. Y.)	New York, N. Y.	44 Whitehall Street.
39	Frt.	1	Leo's Lighters (N. Y.)	do.	Do.
40	Frt.	1	Edmund L. Glode	Rouses Point, N. Y.	Champlain, N. Y.
41	Frt.	1	Joe Allard	do.	do.
42	Frt.	5	Inter-Island Steam Navigation Co. (Hawaii)	Honolulu, Hawaii	Corner Fort and Merchant Streets.
43	Frt.	1	Wiltonberg Coal Co. (N. Y.)	New York, N. Y.	11 Broadway.
44	Frt.	1	Ed. Lafontaine	Rouses Point, N. Y.	Champlain, N. Y.
45	Frt.	0	Anthony O'Boyle	New York, N. Y.	16 Bridge Street.
46	Fer.	2	Dixie Ice Lino Ferry Co. (Ky.)	Louisville, Ky.	Henderson, Ky.
47	Frt.	3	Southern Transportation Co. (N. J.)	Philadelphia, Pa.	Commercial Trust Co.
48	Frt.	1	Exner Sand & Gravel Corporation (N. Y.)	do.	One hundred and ninth Street and East River.
49	Frt.	1	Oliver La Fontaine	Albany, N. Y.	Champlain, N. Y.
50	Frt.	1	Cowles-Lonahan Dry Dock (N. Y.)	Buffalo, N. Y.	360 Ohio Street.
51	Fer.	1	Virgil R. Smith	Peoria, Ill.	Roadhouse, Ill.
52	Frt.	1	W. F. & R. Boat Builders (N. Y.)	New York, N. Y.	1 Broadway.
53	Frt.	1	George L. Hunt	do.	Union Hill, N. J.
54	Frt.	1	Keeler Transportation Lino (N. Y.)	do.	1 Broadway.
55	Frt.	1	New York Trap Rock Corporation (N. Y.)	do.	250 Park Avenue.
56	Frt.	1	Richard J. Clifford	Albany, N. Y.	6 Fourth Street, Waterford, N. Y.
57	Frt.	1	Wright & Cobb Lighterage Co. (N. Y.)	New York, N. Y.	17 Battery Place.
58	Frt.	1	New York Trap Rock Corporation (N. Y.)	do.	250 Park Avenue.
59	Frt.	0	New Haven Trap Rock Co. (Conn.)	New Haven, Conn.	69 Church Street.
60	Frt.	5	Rockport Granite Co. (Mass.)	Gloucester, Mass.	Rockport, Mass.
61	Frt.	1	Wright & Cobb Lighterage Co. (N. Y.)	New York, N. Y.	17 Battery Place.
62	Frt.	1	New York & Albany Lighterage Co. (N. Y.)	do.	Pier 39, North River.
63	Frt.	1	New York Central R. R. Co. (N. Y.)	do.	6 Beaver Street.
64	Drg.	8	M. Sullivan Dredging Co. (Mich.)	Detroit, Mich.	853 Troquois Building.
65	Frt.	5	Otis S. Lloyd	Crisfield, Md.	Salisbury, Md.
66	Frt.	1	Border Line Transportation Co. (Wash.)	Seattle, Wash.	Stuart Building.
67	Pld.	6	Otis S. Lloyd	Crisfield, Md.	Salisbury, Md.
68	Drg.	15	Standard Dredging Co. (N. J.)	New York, N. Y.	Jersey City, N. J.
69	Frt.	1	Simmons Leo Corporation (N. Y.)	do.	41 Whitehall Street.
70	Frt.	1	Henry B. Moran	Detroit, Mich.	Algona, Mich.
71	Misc.	1	Crandall Engineering Co. (Me.)	Boston, Mass.	102 Border Street E.
72	Frt.	0	Dunbar & Sullivan Dredging Co. (N. Y.)	Buffalo, N. Y.	Erle County Bank Building.
73	Frt.	1	Keeler Transportation Lino (N. Y.)	New York, N. Y.	1 Broadway.
74	Frt.	1	Anthony O'Boyle	do.	11 Moore Street.
75	Frt.	1	New York Central R. R. Co. (N. Y.)	do.	6 Beaver Street.
76	Frt.	1	Frank P. Senly	Boston, Mass.	Cambridge, Mass.

† Formerly brg. Darwin.

‡ Formerly U. S. Q. M. C. barge 717.

Unrigged Vessels

Line No.	Official No.	Rlg	Name of vessel	Tonnage		Register Dimensions			When built	Where built
				Gross	Net	Length	Breadth	Depth		
							<i>Feet</i>	<i>Feet</i>	<i>Feet</i>	
1	168962	Brg.	Hilda	230	230	99.9	21.0	10.7	1924	Whitehall, N. Y.
2	164142	Cnl.	Hillis Bros.	106	99	96.0	17.7	7.6	1910	Rondout, N. Y.
3	163063	Brg.	Hillsdale	427	401	99.2	30.4	7.8	1907	Brooklyn, N. Y.
4	165868	Sew.	Hillside No. 1	20	20	46.5	14.0	3.8	1915	Port Townsend, Wash.
5	165869	Sew.	Hillside No. 2	20	20	46.5	14.0	3.8	1915	do
6	168585	Brg.	Hinton	9	9	42.2	13.0	2.0	1919	Clarendon, Ark.
7	168642	Brg.	Hiram Thurston	266	266	107.0	22.0	11.3	1923	Cohoes, N. Y.
8	224524	Brg.	Hlwatha	30	30	81.6	20.1	2.2	1925	Knoxville, Tenn.
9	163680	Brg.	Hobson	241	221	120.0	23.0	9.0	1907	Milford, Del.
10	165998	Brg.	Hoboe	10	10	48.1	14.0	1.9	1913	Sovlerville, Tenn.
11	163133	Brg.	Hoffmanns	432	409	99.8	30.4	7.8	1907	Brooklyn, N. Y.
12	169727	Brg.	Hollister	15	15	50.5	12.3	3.5	1927	Essex, Conn.
13	164103	Sew.	Home	70	70	50.0	19.2	6.8	1910	Port Angeles, Wash.
14	167652	Brg.	Home Comfort	31	31	38.5	13.0	2.3	1910	Fork River, N. J.
15	42990	Brg.	Hope	449	427	150.0	32.0	11.0	1887	New London, Conn.
16	168484	Brg.	Hope	425	425	110.1	30.0	12.7	1922	Kingston, N. Y.
17	164776	Sew.	Hoquiam	286	286	109.0	32.5	9.0	1912	Hoquiam, Wash.
18	162218	Sew.	Horace	253	253	101.6	32.8	9.0	1901	Stollacoom, Wash.
19	167669	Brg.	Hottle Scully	422	422	114.0	29.0	12.4	1918	Kingston, N. Y.
20	163663	Brg.	Houston	495	495	95.0	34.2	8.4	1907	Perth Amboy, N. J.
21	163907	Brg.	Houston	211	211	123.6	23.2	8.2	1907	Milford, Del.
22	165150	Brg.	Houston	153	153	81.6	30.2	6.8	1913	Kingston, N. Y.
23	166744	Brg.	Houston	699	571	160.0	42.0	11.0	1912	Westlake, La.
24	163576	Cnl.	Houston Barnard	197	191	91.0	17.4	8.5	1902	Buffalo, N. Y.
25	42888	Brg.	Howard	368	368	168.0	23.8	10.9	1900	Kingston, Md.
26	167375	Brg.	Howard Sisters	488	480	115.3	31.0	13.6	1918	Kingston, N. Y.
27	42890	Brg.	Howard L. Neff	353	353	156.1	23.8	10.7	1897	Elkton, Md.
28	163936	Cnl.	Hubert J. Dolan	129	122	97.0	17.0	8.9	1890	Durhamville, N. Y.
29	161472	Brg.	Hudson	477	477	201.3	24.8	10.8	1911	Elkton, Md.
30	166275	Brg.	Hudson	517	517	123.8	34.4	11.0	1916	Port Richmond, N. Y.
31	169338	Brg.	Hudson	418	418	100.5	32.3	7.7	1925	Kingston, N. Y.
32	164546	Brg.	HULLVA	419	410	173.0	23.8	9.8	1911	Philadelphia, Pa.
33	164118	Brg.	Huff	7	7	45.1	11.0	1.9	1908	Huff's Ferry, Tenn.
34	161097	Brg.	Huffaker	7	7	41.8	13.2	1.5	1907	Greens Landing, Tenn.
35	165776	Brg.	Hugh O'Donnell	314	314	100.6	27.4	11.0	1914	Brooklyn, N. Y.
36	169305	Brg.	HUMBLE OIL & REFINING COMPANY No. 1	253	246	125.0	30.2	8.2	1921	New Orleans, La.
37	161803	Sew.	Humo No. 1	18	18	40.0	14.0	4.0	1912	Seattle, Wash.
38	165701	Sew.	Humo No. 2	25	25	40.0	18.0	4.0	1914	Ketchikan, Alaska
39	169433	Sew.	Humo No. 3	21	21	48.3	16.0	4.0	1916	Nakat Inlet, Alaska
40	167787	Sew.	Humo No. 5	37	37	56.0	18.0	4.2	1920	Seattle, Wash.
41	165317	Sew.	Hump	75	75	65.0	22.0	6.0	1913	Hoquiam, Wash.
42	162128	Brg.	Hunter	374	374	110.1	28.3	11.4	1901	Brooklyn, N. Y.
43	169780	Brg.	Huntis Point	300	300	112.0	31.0	8.8	1927	College Point, N. Y.
44	167401	Brg.	Huron	911	888	211.0	32.0	11.3	1918	Norfolk, Va.
45	166713	Brg.	Huron	462	462	90.4	31.0	8.8	1917	Brooklyn, N. Y.
46	163777	Sew.	HURRICANE	191	191	100.0	32.0	6.0	1909	Detroit, Mich.
47	42812	Brg.	Hurry Up	200	200	91.9	23.1	9.1	1899	Rondout, N. Y.
48	167091	Brg.	Hurst No. 2	68	58	60.0	26.0	4.8	1920	Whilmington, Calif.
49	161083	Sew.	Hustler	230	230	110.5	30.0	7.0	1910	Duluth, Minn.
50	162001	Brg.	Hutton	116	128	80.8	28.5	7.4	1903	Port Richmond, N. Y.
51	42855	Brg.	Hyattsville	143	125	80.0	28.1	7.4	1901	do
52	169061	Brg.	Hyco	340	325	132.1	31.5	8.8	1924	Erie, Pa.
53	169220	Sew.	Hydraulic	33	33	51.5	22.0	3.5	1924	Port Huron, Mich.
54	42889	Brg.	Hygel	327	327	105.8	20.3	11.4	1903	Sleightsburg, N. Y.
55	170057	Brg.	Hygrade	377	377	191.7	32.2	8.1	1920	Brooklyn, N. Y.
56	167220	Sew.	I. B. 4	202	202	65.2	21.0	6.1	1918	Anacortes, Wash.
57	44329	Sew.	I. B. 3	17	17	40.1	11.0	3.4	1899	Now Whintcom, Wash.
58	161742	Sew.	I. B. No. 2	69	53	43.4	10.0	3.0	1912	Anacortes, Wash.
59	161807	Sew.	I. B. No. 3	121	121	60.0	20.0	5.9	1912	do
60	163175	Sew.	I. F. Co. No. 3	43	43	60.2	22.0	4.0	1907	Port Hadlock, Wash.
61	163249	Sew.	I. F. Co. No. 5	43	43	60.2	22.0	4.0	1907	do
62	162187	Sew.	I. P. C. No. 1	10	10	36.8	11.5	3.5	1905	Friday Harbor, Wash.
63	161727	Sew.	I. P. Co. No. 1	25	25	50.0	16.0	4.0	1912	Seattle, Wash.
64	161760	Sew.	I. P. Co. No. 2	25	25	40.0	16.0	4.0	1912	do
65	161956	Sew.	I. P. Co. No. 4	18	18	49.8	13.9	3.4	1912	Ketchikan, Alaska
66	161957	Sew.	I. P. Co. No. 5	18	18	49.8	13.9	3.4	1912	do
67	162292	Brg.	I. J. S. N. Co. PINE BARGE No. 1	370	370	130.0	40.0	9.0	1925	Honolulu, Hawaii
68	162293	Brg.	I. J. S. N. Co. PINE BARGE No. 2	370	361	130.0	40.0	9.0	1925	do
69	161314	Sew.	I. S. & G. Co. No. 2	38	38	50.0	20.0	4.5	1910	Aberdeen, Wash.
70	161315	Sew.	I. S. & G. Co. No. 3	58	58	67.0	22.0	4.5	1907	do
71	161316	Sew.	I. S. & G. Co. No. 4	103	103	70.0	23.0	6.0	1910	do
72	161317	Sew.	I. S. & G. Co. No. 5	109	109	80.0	20.0	6.0	1910	do
73	161318	Sew.	I. S. & G. Co. No. 6	66	66	71.0	20.5	4.0	1910	do
74	161319	Sew.	I. S. & G. Co. No. 7	33	33	50.0	20.0	4.0	1910	do

† Formerly Hamburg American Line No. 1.

Unrigged Vessels

669

Line No.	Service	Crew	Name of owner	Home port	Address of owner
1	Frt.	1	William J. Ryan	Albany, N. Y.	Whitehall, N. Y.
2	Frt.	1	Emile Paquette	Rouses Point, N. Y.	Champlain, N. Y.
3	Frt.	1	New York Central R. R. Co. (N. Y.)	New York, N. Y.	6 Beaver Street.
4	Frt.	0	Booth Fisheries Co. (Del.)	Seattle, Wash.	660 Marlon Building.
5	Frt.	0	do.	do.	do.
6	Pas.	1	W. M. Scott	Memphis, Tenn.	Clarendon, Ark.
7	Frt.	1	George J. Meyer Mill & Grain Corporation (N. Y.)	Buffalo, N. Y.	1314 Niagara Street.
8	Pas.	3	Blair Ferry Co.	Chattanooga, Tenn.	Loudon, Tenn.
9	Frt.	1	Texas Co. (Del.)	Wilmington, Del.	7 West Truth Street.
10	Frt.	1	E. S. Underwood	Chattanooga, Tenn.	Kodak, Tenn.
11	Frt.	1	New York Central R. R. Co. (N. Y.)	New York, N. Y.	6 Beaver Street.
12	Frt.	1	State of Connecticut	Hartford, Conn.	Capitol Building.
13	Frt.	0	W. E. Taylor	Port Angeles, Calif.	Mora, Wash.
14	Frt.	1	William Russell Stormis	Philadelphia, Pa.	Toms River, N. J.
15	Frt.	2	Thomas Towboat Co. (Conn.)	New London, Conn.	Bank Street.
16	Frt.	1	New York Central R. R. Co. (N. Y.)	New York, N. Y.	6 Beaver Street.
17	Frt.	0	Poss Co. (Wash.)	Seattle, Wash.	Boleom Dock.
18	Frt.	0	Salmon Bay Sand & Gravel Co. (Wash.)	do.	Foot Twentieth Avenue.
19	Frt.	1	Harold L. Valentino	New York, N. Y.	11 Broadway.
20	Frt.	2	Southern Pacific Co. (Ky.)	do.	Pier 49, North River.
21	Frt.	3	Texas Co. (Tex.)	Port Arthur, Tex.	Dock 29.
22	Frt.	1	Mullory Steamship Co. (Me.)	New York, N. Y.	Pier 36, North River.
23	Drg.	18	Standard Dredging Co. (N. J.)	do.	Woolworth Building.
24	Frt.	1	Theophile Laviolette	Albany, N. Y.	Fort Edward, N. Y.
25	Frt.	2	Eastern Transportation Co. (Del.)	Wilmington, Del.	Ford Building.
26	Frt.	1	Thomas J. Howard	New York, N. Y.	1 Broadway.
27	Frt.	1	James Riekenbach	Philadelphia, Pa.	Camden, N. J.
28	Frt.	1	Peter A. Orlimus	New York, N. Y.	Pier 5, East River.
29	Frt.	1	Southern Transportation Co. (N. J.)	Philadelphia, Pa.	Commercial Trust Co.
30	Frt.	3	International Bloating Co. (N. J.)	New York, N. Y.	101 Produce Exchange.
31	Frt.	1	New York Central R. R. Co. (N. Y.)	do.	6 Beaver Street.
32	Frt.	1	S. C. Loveland Co. (Del.)	Philadelphia, Pa.	151 South Front Street.
33	Per.	0	Mrs. W. E. King	Chattanooga, Tenn.	Cincinnati, Ohio.
34	Per.	1	Peter E. Blow	do.	Knoxville, Tenn.
35	Frt.	1	Ingh O'Donnell	New York, N. Y.	44 Whitehall Street.
36	Tnk.	1	Humble Oil & Refining Co. (Tex.)	Houston, Tex.	do.
37	Fsh.	0	Nakat Packing Corporation (N. Y.)	Ketchikan, Alaska	do.
38	Fsh.	0	Carstens Packing Co. (Me.)	Petersburg, Alaska	Tacoma, Wash.
39	Fsh.	0	F. J. Baronovich	Ketchikan, Alaska	do.
40	Fsh.	0	Nakat Packing Corporation (N. Y.)	do.	do.
41	Frt.	0	Gus Strand	Seattle, Wash.	Aberdeen, Wash.
42	Frt.	1	William F. Hanrahan	New York, N. Y.	29 Broadway.
43	Frt.	1	Red Star Towing & Transportation Co. (W. Va.)	do.	17 Battery Place.
44	Frt.	2	Southern Transportation Co. (N. J.)	Philadelphia, Pa.	Commercial Trust Building.
45	Frt.	1	New York Central R. R. Co. (N. Y.)	New York, N. Y.	6 Beaver Street.
46	Frt.	10	Dunbar & Sullivan Dredging Co. (N. Y.)	Buffalo, N. Y.	Erle County Bank Building.
47	Frt.	1	Red Star Towing & Transportation Co. (W. Va.)	New York, N. Y.	17 Battery Place.
48	Fsh.	2	French Sardine Co. (Calif.)	Los Angeles, Calif.	East San Pedro, Calif.
49	Frt.	3	Nicholson Transit Co.	Detroit, Mich.	900 Union Trust Building.
50	Frt.	2	B. & O. R. R. Co. (Md.)	Baltimore, Md.	Baltimore and Charles Streets.
51	Frt.	2	do.	do.	do.
52	Frt.	2	Buffalo Gravel Corporation (N. Y.)	Buffalo, N. Y.	10 Hudson Street.
53	Frt.	1	Edward Moore	Port Huron, Mich.	513 Pine Street.
54	Frt.	1	Peck Coal Corporation (N. Y.)	New York, N. Y.	Port Chester, N. Y.
55	Frt.	1	Tank Barge Hygrade (N. Y.)	do.	55 West Forty-second Street.
56	Frt.	0	Island Belt Steamship Co. (Wash.)	Seattle, Wash.	Anacortes, Wash.
57	Frt.	0	Shepard Point Packing Co. (Wash.)	do.	Colman Building.
58	Frt.	0	Citizens Bank of Anacortes (Wash.)	do.	Anacortes, Wash.
59	Frt.	0	do.	do.	do.
60	Frt.	0	Simpson Logging Co. (Wash.)	do.	1010 White Building.
61	Frt.	0	Eugene F. Dunlap	do.	La Conner, Wash.
62	Frt.	0	John Troxell	Port Townsend, Wash.	505 Fifteenth Street, Bellingham, Wash.
63	Fsh.	1	Geo. T. Myers	Seattle, Wash.	Friday Harbor, Wash.
64	Fsh.	1	do.	do.	do.
65	Frt.	0	G. B. Chapin	Ketchikan, Alaska	Karheen, Alaska.
66	Frt.	0	do.	do.	do.
67	Frt.	0	Inter-Island Steam Navigation Co. (Hawaii)	Honolulu, Hawaii	Corner Fort and Merchant Streets.
68	Frt.	0	do.	do.	do.
69	Frt.	0	Gray's Harbor Construction Co. (Wash.)	Seattle, Wash.	Hoquiam, Wash.
70	Frt.	0	do.	do.	do.
71	Frt.	0	do.	do.	do.
72	Frt.	0	do.	do.	do.
73	Frt.	0	do.	do.	do.
74	Frt.	0	do.	do.	do.

Line No.	Official No.	Rtg	Name of vessel	Tonnage		Register dimensions			When built	Where built
				Gross	Net	Length	Breadth	Depth		
1	164566	Sew.	L. S. & G. Co. No. 8	51	51	60.5	27.0	3.9	1010	Aberdeen, Wash.
2	161507	Sew.	L. S. & G. Co. No. 0	128	128	86.5	29.0	6.3	1011	do.
3	160577	Sew.	L. Lee	288	288	100.2	40.1	8.1	1016	Everett, Wash.
4	168926	Brg.	Iberia	281	281	101.2	31.2	9.5	1024	Kingston, N. Y.
5	164176	Sew.	Ice-land	392	392	106.0	29.0	7.0	1011	Toledo, Ohio
6	69224	Brg.	Ida	10	10	43.8	13.0	2.1	1025	New Boston, Ill.
7	162907	Brg.	Ida	11	11	40.1	12.7	4.3	1026	San Francisco, Calif.
8	144316	Brg.	Ida B	156	156	80.2	30.1	7.4	1898	Brooklyn, N. Y.
9	167581	Cnl.	Ida & Elsta	106	99	95.6	17.1	7.5	1919	Cohoes, N. Y.
10	169909	Cnl.	Ida J. Quinn	103	97	98.0	17.5	7.0	1910	Rondout, N. Y.
11	162707	Brg.	Idaho	350	350	101.7	38.7	7.0	1906	Winstow, Wash.
12	166125	Brg.	Ideal	350	350	91.3	28.8	12.5	1916	Brooklyn, N. Y.
13	167029	Cnl.	Idealist	168	101	95.9	17.5	7.6	1917	Cohoes, N. Y.
14	169010	Sew.	Ike Walton	197	197	110.9	31.0	6.8	1921	San Diego, Calif.
15	169237	Brg.	Ilwon	415	415	100.0	32.2	7.7	1925	Newburgh, N. Y.
16	44319	Sew.	Iwaco	12	12	40.6	14.4	2.7	1898	Fairhaven, Wash.
17	165802	Brg.	Improvement	450	450	113.4	31.0	13.5	1914	Brooklyn, N. Y.
18	167376	Brg.	Independence	488	480	115.3	31.0	13.6	1918	Kingston, N. Y.
19	100782	Sew.	INDEPENDENT	13	8	41.1	14.4	2.8	1902	Arrowsic, Me.
20	169280	Brg.	INDEPENDENT	161	161	75.6	21.0	8.0	1925	Providence, R. I.
21	44350	Brg.	Indiana	332	332	104.1	27.8	11.0	1903	West New Brighton, N. Y.
22	162553	Brg.	Industry	387	361	170.5	23.9	10.0	1905	Elkton, Md.
23	168379	Brg.	ISOLE	9	9	49.5	14.0	1.7	1921	Dandridge, Tenn.
24	163100	Brg.	Intercean Oil Co. No. 10	229	229	94.8	23.0	10.2	1907	Kingston, N. Y.
25	30850	Brg.	Intercean Oil Co. No. 11	179	170	101.2	21.1	8.4	1892	South Rondout, N. Y.
26	41338	Brg.	Interstate	303	303	135.0	33.0	10.0	1899	West Superior, Wis.
27	44326	Brg.	Intrepid	158	158	79.7	29.0	7.8	1890	Brooklyn, N. Y.
28	163681	Brg.	Intrepid	469	429	196.8	23.9	11.0	1908	Elkton, Md.
29	169851	Brg.	INTRPID	1,110	1,077	185.3	45.6	18.6	1907	Mara Island, Calif.
30	169339	Brg.	INWOOD	269	269	100.0	31.2	0.2	1925	East Boston, Mass.
31	168656	Brg.	Iowa	410	410	110.5	30.2	12.7	1923	Kingston, N. Y.
32	170068	Sew.	Ira No. 3	18	18	51.2	15.9	2.9	1928	Marine City, Mich.
33	41222	Brg.	Ira C. Whiting	165	157	108.1	30.7	8.0	1872	New Baltimore, N. Y.
34	168278	Brg.	Ira S. Bushey	256	256	109.0	22.0	11.0	1921	Brooklyn, N. Y.
35	162915	Brg.	Ireno	616	616	141.2	36.8	6.1	1906	St. Michael, Alaska
36	167993	Brg.	Ireno Caynaugh	265	265	108.0	22.6	11.1	1920	Waterillet, N. Y.
37	165284	Cnl.	Irene T. Hues	108	100	96.0	17.5	7.8	1913	Rondout, N. Y.
38	41312	Brg.	Irimatta Kellers	278	278	108.1	23.8	10.8	1895	South Rondout, N. Y.
39	169206	Cnl.	Iroquois	160	160	96.0	17.0	10.0	1911	Tonawanda, N. Y.
40	169126	Brg.	Irvling Demarest	306	300	111.8	33.8	8.8	1921	Tottenville, N. Y.
41	169361	Brg.	Iryington	418	418	100.5	32.3	7.7	1925	Kingston, N. Y.
42	41317	Brg.	Irwin	456	456	119.6	30.2	12.9	1902	Port Richmond, N. Y.
43	167141	Brg.	Isane L. Rice	469	469	130.6	38.5	8.5	1918	New London, Conn.
44	41316	Brg.	Isabell	428	428	183.8	21.9	10.9	1902	Elkton, Md.
45	168277	Cnl.	Isabella	125	125	95.9	17.5	7.7	1921	Cohoes, N. Y.
46	160131	Brg.	Isabella Sands	230	219	131.5	29.8	10.1	1874	Munitee, Mich.
47	212361	Brg.	Island Queen	11	11	59.2	17.7	1.3	1914	New Harmony, Ind.
48	167231	Sew.	It	8	8	31.5	11.5	2.6	1918	Alexandria Bay, N. Y.
49	169152	Brg.	Ivornia	360	360	109.9	28.0	11.2	1907	Brooklyn, N. Y.
50	169601	Brg.	Ivon	798	798	150.1	40.2	12.5	1920	Cester, Pa.
51	164353	Sew.	Izett Lumber Co. No. 1	22	22	42.5	16.0	4.2	1010	Seattle, Wash.
52	169703	Sew.	J. C.	33	33	59.6	20.4	3.1	1920	Toledo, Ohio
53	168960	Brg.	J. B.	18	18	51.6	13.0	3.1	1924	Dyersburg, Tenn.
54	168903	Brg.	J. W.	14	14	60.2	11.8	2.4	1923	St. Marys, Mo.
55	46527	Sew.	J. No. 4	17	17	46.4	14.0	3.4	1899	New Whatcom, Wash.
56	169002	Sew.	J. C. No. 1	31	31	59.0	20.0	3.2	1921	Indlock, Wash.
57	169003	Sew.	J. C. No. 2	31	31	59.0	20.0	3.2	1921	do.
58	169767	Sew.	J. C. No. 3	6	6	21.0	12.0	2.8	1926	do.
59	162633	Sew.	J. H. R.	17	17	46.0	13.9	3.4	1905	Bellingham, Wash.
60	167683	Sew.	J. C. J. No. 1	71	71	61.7	23.9	5.6	1919	Port Blakely, Wash.
61	167984	Sew.	J. C. J. No. 2	73	73	62.6	23.0	5.7	1919	do.
62	161263	Sew.	J. H. R. No. 1	17	17	45.9	13.9	3.3	1910	Bellingham, Wash.
63	166658	Sew.	J. H. R. No. 3	17	17	46.5	13.8	3.4	1915	do.
64	169369	Sew.	J. T. & B. No. 6	252	252	90.1	36.0	8.9	1925	Seattle, Wash.
65	162330	Cnl.	J. Archer	102	97	96.0	17.6	7.8	1905	Champlain, N. Y.
66	163961	Brg.	J. O'Leary	271	271	107.6	32.7	8.3	1908	Kingston, N. Y.
67	167728	Brg.	J. A. Kyker	10	10	48.3	14.1	1.7	1918	Kodak, Tenn.
68	165073	Brg.	J. A. Roe	406	406	112.9	28.4	12.8	1905	Kingston, N. Y.
69	46628	Brg.	J. B. Irish	346	346	101.3	28.0	12.3	1903	West New Brighton, N. Y.
70	166318	Brg.	J. D. Loop No. 1	58	58	70.2	30.3	3.3	1911	Long Beach, Calif.
71	168426	Brg.	J. H. Behre	338	338	84.0	29.3	7.0	1900	Perth Amboy, N. J.
72	165641	Brg.	J. H. Cooper	360	360	115.1	36.2	9.5	1911	Rockland Lake, N. Y.
73	46192	Brg.	J. H. Manning	246	246	99.6	32.7	8.5	1897	South Rondout, N. Y.

1 Formerly bargo Helen M. Gallagher.

1 Formerly bargo Edward A. Fries.

Unrigged Vessels

Line No.	Serv-ice	Crew	Name of owner	Home port	Address of owner
1	Frt.	0	W. R. Osborn.....	Seattle, Wash.....	Finch Building, Aberdeen, Wash.
2	Frt.	0	Gray's Harbor Construction Co. (Wash.).....	do.....	Hoquiam, Wash.
3	Frt.	0	Weyerhaeuser Timber Co. (Wash.).....	do.....	Everett, Wash.
4	Frt.	1	Southern Pacific Co. (Ky.).....	New York, N. Y.....	Pier 49, North River.
5	Msc.	1	H. L. Carland.....	Toledo, Ohio.....	343 Spitzer Building.
6	Fer.	1	L. D. Wade.....	Chicago, Ill.....	New Boston, Ill.
7	Fsh.	1	Joseph Chamona.....	San Francisco, Calif.....	Monterey, Calif.
8	Frt.	1	Metropolitan Securities Corporation (Del.).....	New York, N. Y.....	17 Battery Place.
9	Frt.	1	Joe Alloro.....	Rouses Point, N. Y.....	Champlain, N. Y.
10	Frt.	1	Robert Quinn.....	Albany, N. Y.....	Roundout, N. Y.
11	Frt.	1	American Yukon Navigation Co. (W. Va.).....	Eagle, Alaska.....	Skagway, Alaska.
12	Frt.	1	Michael J. Derby.....	New York, N. Y.....	17 Stato Street.
13	Frt.	1	Mrs. Mary V. Bonham.....	do.....	34 East One hundred and twenty-sixth Street.
14	Fsh.	1	Frank G. Klessig.....	San Diego, Calif.....	3723 First Street.
15	Frt.	1	New York Central R. R. Co. (N. Y.).....	New York, N. Y.....	6 Beaver Street.
16	Frt.	0	American Pile Driving Co. (Wash.).....	Seattle, Wash.....	Everett, Wash.
17	Frt.	1	James McWilliams Blue Line (N. J.).....	New York, N. Y.....	1 Broadway.
18	Frt.	1	Anthony O'Boyle.....	do.....	16 Bridge Street.
19	Frt.	1	Geo. P. Spimney.....	Bath, Me.....	Arrowsic, Me.
20	Tnk.	1	Loulo D. Pierce.....	Providence, R. I.....	Wywlyck, R. I.
21	Frt.	1	John Lockwood.....	New York, N. Y.....	338 East Sixty-first Street.
22	Frt.	1	Robert B. Wathen.....	Baltimore, Md.....	Pier 4, East Pratt Street.
23	Fer.	1	R. J. Inglo.....	Chattanooga, Tenn.....	Soylerville, Tenn.
24	Frt.	1	Interocean Oil Co. (S. Dak.).....	New York, N. Y.....	90 West Street.
25	Frt.	1	do.....	do.....	do.
26	Frt.	5	L. A. Wells Construction Co. (Ohio).....	Cleveland, Ohio.....	30 Enclid Arcade.
27	Frt.	1	Simmons-Lee Corporation (N. Y.).....	New York, N. Y.....	42 Whitehall Street.
28	Frt.	2	Lotlio V. Wathen.....	Baltimore, Md.....	Pier 4, East Pratt Street.
29	Msc.	2	Hawaiian Dredging Co. (Hawaii).....	Honolulu, Hawaii.....	Corner Merchant and Kaahumanu Streets.
30	Frt.	1	New York Central R. R. Co. (N. Y.).....	New York, N. Y.....	6 Heaver Street
31	Frt.	1	do.....	do.....	do.
32	Fer.	1	William G. Dawson.....	Detroit, Mich.....	Marine City, Mich.
33	Oys.	2	Henry C. Howo.....	New Haven, Conn.....	70 East Ferry Street.
34	Frt.	1	Brooklyn & Buffalo Navigation Corporation (N. Y.).....	New York, N. Y.....	41 Whitehall Street.
35	Frt.	1	American Yukon Navigation Co. (W. Va.).....	Eagle, Alaska.....	Skagway, Alaska.
36	Frt.	1	Frank Wulford.....	Albany, N. Y.....	Fort Edward, N. Y.
37	Frt.	1	Michael J. Kiernan.....	New York, N. Y.....	11 Moore Street.
38	Frt.	1	Meslek & Meslek (N. J.).....	do.....	1 Broadway.
39	Frt.	1	Lake Champlain Transportation Co. (N. Y.).....	Albany, N. Y.....	Whitehall, N. Y.
40	Frt.	1	New York Trap Rock Corporation (N. Y.).....	New York, N. Y.....	250 Park Avenue.
41	Frt.	1	New York Central R. R. Co. (N. Y.).....	do.....	6 Beaver Street
42	Frt.	1	Keeler Transportation Co. (N. Y.).....	do.....	1 Broadway.
43	Msc.	0	Electric Boat Co. (N. J.).....	New London, Conn.....	Groton, Conn.
44	Frt.	1	John J. Dompsey.....	Philadelphia, Pa.....	567 Bullitt Building.
45	Frt.	1	National Bank of Whitehall.....	Albany, N. Y.....	Whitehall, N. Y.
46	Frt.	3	Robert P. Thompson.....	Port Huron, Mich.....	815 Wall Street.
47	Pas.	1	A. E. Fretagoot.....	Evansville, Ind.....	New Harmony, Ind.
48	Frt.	0	D. M. Crawford.....	Ogdensburg, N. Y.....	Alexandria Bay, N. Y.
49	Frt.	1	James T. O'Donnell.....	New York, N. Y.....	41 Whitehall Street.
50	Tnk.	1	Procter & Gamble Transportation Co. (Ohio).....	Cincinnati, Ohio.....	Gwynne Building.
51	Frt.	4	P. M. Henry.....	Seattle, Wash.....	Northern Life Building.
52	Drg.	4	H. L. Carland.....	Toledo, Ohio.....	343 Spitzer Building.
53	Pas.	1	I. L. Shepard.....	Memphis, Tenn.....	Dyersburg, Tenn.
54	Pas.	1	St. Mary Ferry Co. (Mo.).....	St. Louis, Mo.....	St. Marys, Mo.
55	Frt.	0	Astoria & Puget Sound Canning Co. (Wash.).....	Seattle, Wash.....	South Bellingham, Wash.
56	Lgt.	1	County of Jefferson.....	do.....	Port Townsend, Wash.
57	Lgt.	1	do.....	do.....	do.
58	Frt.	1	do.....	Port Townsend, Wash.....	do.
59	Fsh.	0	Astoria & Puget Sound Canning Co. (Wash.).....	Seattle, Wash.....	South Bellingham, Wash.
60	Frt.	0	Capital City Tug Co. (Wash.).....	do.....	Olympia, Wash.
61	Frt.	0	Charles F. Gilbert.....	do.....	Mercer Island, Wash.
62	Fsh.	0	Astoria & Puget Sound Canning Co. (Wash.).....	do.....	South Bellingham, Wash.
63	Fsh.	0	do.....	do.....	do.
64	Frt.	0	Johnson Tug & Barge Co. (Wash.).....	Port Angeles, Wash.....	212 North Laurel Street.
65	Frt.	1	Mrs. Arthur Brassard.....	Rouses Point, N. Y.....	Champlain, N. Y.
66	Frt.	1	Phillip Rice.....	New York, N. Y.....	103 Park Avenue.
67	Fer.	0	J. A. Kyker.....	Chattanooga, Tenn.....	Koduk, Tenn.
68	Frt.	1	Cleary Bros. (N. Y.).....	New York, N. Y.....	116 Broad Street.
69	Frt.	1	W. J. Crocker.....	do.....	3062 Bainbridge Avenue.
70	Fsh.	1	Van Camp Sea Food Co. (Calif.).....	Los Angeles, Calif.....	East San Pedro, Calif.
71	Frt.	1	Wright & Cobb Lighterage Co. (N. Y.).....	New York, N. Y.....	17 Battery Place.
72	Frt.	1	New York Trap Rock Corporation (N. Y.).....	do.....	101 Park Avenue.
73	Frt.	2	Southern Pacific Co. (Ky.).....	do.....	Pier 49, North River.

1 Formerly U. S. N. Intrepid.

Unrigged Vessels

Line No.	Official No.	Rtg	Name of vessel	Tonnage		Register dimensions			When built	Where built
				Gross	Net	Length	Breadth	Depth		
							<i>Feet</i>	<i>Feet</i>	<i>Feet</i>	
1	167133	Brg.	J. H. Ryerson	304	304	112.2	33.5	8.9	1914	Rockland Lake, N. Y.
2	163719	Sew.	J. J. Humphreys	175	175	100.0	26.0	8.6	1909	Perth Amboy, N. J.
3	166917	Brg.	J. J. McDonald	296	296	110.6	31.5	9.1	1900	Brooklyn, N. Y.
4	162191	Brg.	J. J. Turney	289	289	111.9	31.5	9.5	1901	do.
5	167460	Brg.	J. J. Whitney	525	525	116.3	30.9	11.3	1918	Rondout, N. Y.
6	16191	Brg.	J. K. Sullivan	101	101	75.2	28.0	6.0	1898	Newport, R. I.
7	167130	Brg.	J. L. Keating	311	311	113.8	36.1	9.6	1910	Rockland Lake, N. Y.
8	163067	Sew.	J. M. Blayton	111	111	90.8	26.1	5.7	1909	Seattle, Wash.
9	166169	Brg.	J. M. Horton	432	432	115.1	30.0	13.4	1907	Catskill, N. Y.
10	167701	Brg.	J. P. Curry	301	301	112.0	33.2	8.8	1912	Tottenville, N. Y.
11	15537	Brg.	J. R. Baldwin	267	267	136.0	31.6	9.4	1861	New Baltimore, N. Y.
12	168201	Brg.	J. R. MacDonald	195	195	90.3	30.4	8.0		Brooklyn, N. Y.
13	169896	Brg.	J. W. Conklyn	310	310	112.8	32.7	9.1		Unknown
14	166828	Brg.	J. W. Hennessy	201	201	96.6	29.0	7.3	1905	Tonawanda, N. Y.
15	167085	Brg.	J. W. Tillett No. 26	491	465	190.1	23.8	11.8	1920	Wilmington, Del.
16	166257	Brg.	J. Albert Engelson	232	232	91.5	32.2	8.6	1916	Brooklyn, N. Y.
17	166687	Brg.	J. Gordon Macdonald	513	499	205.9	21.0	11.9	1917	Baltimore, Md.
18	168617	Brg.	J. Lowery Craven	211	211	108.0	22.5	10.5	1923	Athens, N. Y.
19	168315	Brg.	J. Raymond Bushey	265	265	109.1	21.8	11.2	1922	Brooklyn, N. Y.
20	163663	Sew.	Jack	256	256	110.3	32.5	7.3	1908	Everett, Wash.
21	168065	Brg.	Jack	706	706	131.4	33.1	15.6	1920	South Rondout, N. Y.
22	168596	Brg.	Jack Egan	233	233	107.7	21.0	10.5	1923	Kingston, N. Y.
23	169118	Brg.	Jack Fowler, Jr.	306	306	111.8	33.8	8.6	1925	Tottenville, N. Y.
24	170286	Brg.	JACK McANDRE	638	638	151.5	39.5	12.1	1914	Hayonne, N. J.
25	166223	Brg.	Jack Potts	310	310	104.8	26.0	11.2	1901	Eddyville, N. Y.
26	165551	Brg.	Jack Ray	595	595	163.6	37.0	11.8	1903	Lockmoor, La.
27	16452	Brg.	Jackson	310	310	170.0	32.0	7.4	1893	Orange, N. C.
28	167309	Brg.	Jackson	439	439	112.4	29.9	13.2	1918	South Rondout, N. Y.
29	168569	Brg.	Jackson	481	481	100.0	32.3	8.8	1922	Brooklyn, N. Y.
30	168705	Brg.	Jackson County No. 2	45	43	61.0	26.5	3.0	1923	Pascagoula, Miss.
31	169511	Brg.	Jackson County No. 2 Trailer	18	18	43.5	20.5	2.8	1920	do.
32	168993	Brg.	Jackson Ferry	45	15	59.6	11.1	2.8	1922	Gallego Hook, Ark.
33	163337	Brg.	Jacksonville	181	181	86.1	30.2	8.2	1905	Brooklyn, N. Y.
34	169676	Brg.	Jackstone	325	325	113.0	33.0	9.4		Unknown
35	165668	Sew.	Jeko	26	26	48.0	18.0	4.0	1911	Everett, Wash.
36	169298	Brg.	JAMAICA BAY	797	703	171.9	42.2	11.3	1925	Camden, N. J.
37	167424	Brg.	James Cavanaugh	216	232	108.0	22.5	10.5	1918	Watervliet, N. Y.
38	76950	Brg.	James Davidson	451	429	104.1	31.6	12.3	1891	New London, Conn.
39	168079	Brg.	James Dougherty	210	210	107.6	22.5	10.5	1920	Kingston, Tenn.
40	169451	Brg.	James Ferry	8	8	39.3	9.6	2.6	1920	Kingston, Tenn.
41	167103	Sew.	James Fuel Co. No. 1	135	135	80.0	32.0	6.0	1911	Seattle, Wash.
42	167236	Brg.	James Horan	510	510	125.0	31.0	11.2	1918	Kingston, N. Y.
43	168166	Brg.	James Howard	2,184	2,181	267.3	46.0	23.6		South Freeport, Me.
44	163869	Brg.	James Kerwin	392	382	109.2	28.2	11.7	1908	South Rondout, N. Y.
45	16519	Brg.	James Kraft	153	131	80.2	29.4	7.7	1919	Brooklyn, N. Y.
46	167016	Brg.	James McCormack	470	470	114.1	30.3	13.2	1914	Rondout, N. Y.
47	162977	Frt.	James Morarty	314	314	107.0	26.0	11.3	1901	do.
48	16580	Brg.	James O'Boyle	329	329	105.0	29.8	11.4	1904	Eddyville, N. Y.
49	168424	Brg.	James O'Donnell	502	502	111.3	32.3	12.0	1920	Brooklyn, N. Y.
50	16540	Brg.	James Redfean	289	279	108.0	25.6	11.7	1860	West New Brighton, N. Y.
51	167196	Brg.	James Sheridan	1,041	979	203.0	38.4	14.1	1918	Solomons, Md.
52	167778	Brg.	James A. McAllister	376	376	112.0	29.0	11.1	1910	Kingston, N. Y.
53	169170	Sew.	James A. Murphy	301	299	111.7	33.8	9.2	1918	Waterford, N. Y.
54	166751	Brg.	James A. Murray	247	240	105.6	22.0	10.8	1917	Cohoes, N. Y.
55	170058	Brg.	James A. Norton	320	320	112.0	34.1	9.2	1928	Kingston, N. Y.
56	168530	Brg.	James A. O'Boyle	2,200	2,200	267.3	46.0	23.6	1910	Stratford, Conn.
57	161153	Cnl.	James A. Tulloh	161	98	91.2	17.1	7.2	1905	Watervliet, N. Y.
58	16625	Brg.	James B. Gregory, Jr.	232	232	100.8	22.0	10.3	1903	Rondout, N. Y.
59	168951	Brg.	James B. Malone	465	465	103.9	30.7	13.7	1922	Kingston, N. Y.
60	169419	Brg.	James E. Crompton	290	299	111.8	33.8	8.8	1925	Tottenville, N. Y.
61	170031	Brg.	James E. Gaffney	320	320	112.0	31.1	9.2	1927	Newburgh, N. Y.
62	165695	Cnl.	James E. O'Day	140	140	95.7	17.1	9.0	1907	Durhamville, N. Y.
63	165740	Brg.	James F. Cahill	396	396	105.4	29.7	12.3	1914	Brooklyn, N. Y.
64	161262	Cnl.	James F. Dwyer	106	99	96.0	17.6	7.8	1910	Rondout, N. Y.
65	162121	Cnl.	James F. Fallon	103	98	96.0	17.4	8.0	1905	Whitehall, N. Y.
66	166020	Brg.	James F. McGulre	414	414	112.4	30.6	12.6	1915	Rondout, N. Y.
67	161261	Brg.	Jas. O. Solomon	202	202	95.5	23.8	10.4	1908	West New Brighton, N. Y.
68	162128	Brg.	James H. Langan	310	310	108.9	26.5	11.5	1903	Sleightsburg, N. Y.
69	161196	Cnl.	James H. Matthews	101	96	96.0	17.6	7.6	1910	Waterford, N. Y.
70	162507	Brg.	JAS. H. PELLET	316	296	170.0	36.0	15.0	1905	Buffalo, N. Y.
71	167159	Brg.	James H. Scully	521	495	116.2	30.4	13.0	1918	Oldersleeve, Conn.

1 Formerly barge Mary A. Kennedy.
 1 Formerly barge A. R. Co. No. 32.

1 Formerly barge New York Dock Co. No. 21.
 1 Formerly barge Thomas Horan.

Unrigged Vessels

673

Line No.	Serv-ice	Crew	Name of owner	Home port	Address of owner
1	Frt.	0	New Haven Trap Rock Co. (Conn.)	New Haven, Conn.	69 Church Street.
2	Frt.	1	Henry Farber	New York, N. Y.	8976 Nineteenth Avenue (D.).
3	Frt.	1	New York Trap Rock Corporation (N. Y.)	do	101 Park Avenue.
4	Frt.	1	Turney Transportation Co. (Del.)	Wilmington, Del.	7 West Tenth Street.
5	Frt.	0	William D. Dittmar	New York, N. Y.	1 Broadway.
6	Frt.	5	Jeremiah K. Sullivan	Newport, R. I.	New York Yacht Club Wharf.
7	Frt.	1	New York Trap Rock Corporation (N. Y.)	New York, N. Y.	250 Park Avenue.
8	Frt.	0	L. S. Wood	Seattle, Wash.	3111 Franklin Avenue.
9	Frt.	1	M. & J. Tracy (N. Y.)	New York, N. Y.	1 Broadway.
10	Frt.	0	New Haven Trap Rock Co. (Conn.)	New Haven, Conn.	69 Church Street.
11	Frt.	2	Charles L. Gardener	Albany, N. Y.	Schodak Landing, N. Y.
12	Frt.	1	New York & Albany Lighterage Co. (N. Y.)	New York, N. Y.	Pier 39, North River.
13	Frt.	1	New York Trap Rock Corporation (N. Y.)	do	280 Park Avenue.
14	Frt.	10	J. W. Hennessy (N. Y.)	Buffalo, N. Y.	Little Falls, N. Y.
15	Tnk.	1	Standard Wholesale Phosphate & Acid Works (Md.)	Baltimore, Md.	Continental Building.
16	Frt.	0	Lee's Lighters (N. Y.)	New York, N. Y.	41 Whitehall Street.
17	Frt.	3	Eastern Transportation Co. (Del.)	Wilmington, Del.	Ford Building.
18	Frt.	1	Richard Lennah	Albany, N. Y.	Athens, N. Y.
19	Frt.	1	Brooklyn & Buffalo Navigation Corporation (N. Y.)	New York, N. Y.	44 Whitehall Street.
20	Frt.	0	Canyon Lumber Co. (Wash.)	Port Townsend, Wash.	Everett, Wash.
21	Frt.	1	James McWilliams Blue Line (N. J.)	New York, N. Y.	1 Broadway.
22	Frt.	1	Frank Egan	Albany, N. Y.	60 East Chester Street, Kingston, N. Y.
23	Frt.	1	New York Trap Rock Corporation (N. Y.)	New York, N. Y.	250 Park Avenue.
24	Drg.	22	Robert J. McArdle Contracting Co. (Del.)	Philadelphia, Pa.	Franklin Bank Building.
25	Frt.	1	Eliaser A. Keeler	New York, N. Y.	1 Broadway.
26	Frt.	4	Chas. Clark	Galveston, Tex.	Quaranty Building.
27	Frt.	1	Alben Towbout & Bargo Co. (Fla.)	Pensacola, Fla.	812 South Palafox Street
28	Frt.	0	Joseph W. Drayton	New York, N. Y.	1 Broadway.
29	Frt.	1	New York Central R. R. Co. (N. Y.)	do	6 Beaver Street.
30	Per.	2	Board of Supervisors of Jackson County, Miss.	Gulfport, Miss.	Pascagoula, Miss.
31	Per.	2	do	do	do
32	Per.	1	E. H. Watts	Memphis, Tenn.	do
33	Frt.	1	New York Trap Rock Corporation (N. Y.)	New York, N. Y.	250 Park Avenue.
34	Frt.	1	Clyde Steamship Co. (Me.)	do	Pier 36, North River.
35	Frt.	0	H. D. Hanson	Seattle, Wash.	Bremerton, Wash.
36	Dgo.	1	Standard Equipment Co.	New York, N. Y.	231 Broadway.
37	Frt.	1	Champlain Boat Co.	do	Whitehall, N. Y.
38	Frt.	2	Fisheries Products Co.	Wilmington, N. C.	do
39	Frt.	1	R. Lennah Co. (N. Y.)	Albany, N. Y.	Kingston, N. Y.
40	Per.	0	W. M. Brown	Chattanooga, Tenn.	Rockwood, Tenn.
41	Frt.	0	L. S. Wood	Seattle, Wash.	3111 Franklin Avenue.
42	Frt.	1	Kingston Holding Corporation (N. Y.)	New York, N. Y.	143 Liberty Street.
43	Frt.	3	Thomas J. Howard	do	1 Broadway.
44	Frt.	1	M. & J. Tracy (N. Y.)	do	do
45	Frt.	2	Jarvis Lighterage Co.	do	44 Whitehall Street
46	Frt.	0	Anthony O'Boyle	do	16 Bridge Street.
47	Frt.	1	James Morlarty	do	Jersey City, N. J.
48	Frt.	1	M. & J. Tracy (N. Y.)	do	1 Broadway.
49	Frt.	1	Louis O'Donnell	do	44 Whitehall Street.
50	Frt.	1	James McWilliams Blue Line (N. J.)	do	1 Broadway.
51	Frt.	4	Eastern Transportation Co. (Del.)	Wilmington, Del.	Ford Building.
52	Frt.	1	James McWilliams Blue Line (N. J.)	New York, N. Y.	1 Broadway
53	Frt.	1	Frank P. Scully	Boston, Mass.	Cambridge, Mass.
54	Frt.	1	Edward G. Murray Lighterage & Transportation Co. (N. Y.)	Albany, N. Y.	Waterford, N. Y.
55	Frt.	1	New York Trap Rock Corporation (N. Y.)	New York, N. Y.	250 Park Avenue.
56	Frt.	2	Anthony O'Boyle	do	16 Bridge Street.
57	Frt.	1	Harry Bunco	Albany, N. Y.	Fort Edward, N. Y.
58	Frt.	1	Thomas Monk, jr.	New York, N. Y.	20 Broadway.
59	Frt.	1	James T. O'Donnell, jr.	do	44 Whitehall Street.
60	Frt.	1	New York Trap Rock Corporation (N. Y.)	do	250 Park Avenue.
61	Frt.	1	do	do	do
62	Frt.	1	H. S. Davidgo	do	15 Moore Street.
63	Frt.	2	Carl D. Secord	Buffalo, N. Y.	33 Naylor Building.
64	Frt.	1	Mrs. Ellen V. Cunnlgham	New York, N. Y.	833 Columbus Avenue.
65	Frt.	1	Arthur LaFontaine	Rouses Point, N. Y.	Champlain, N. Y.
66	Frt.	1	James F. McCutra	Perth Amboy, N. J.	137 Kearney Avenue.
67	Frt.	1	Richmond Ice Co. (N. Y.)	New York, N. Y.	West New Brighton, N. J.
68	Frt.	1	William A. Golden (N. Y.)	do	110 Washington Street.
69	Frt.	1	Arthur W. Thomas	do	11 Moore Street.
70	Frt.	4	Kelley Island Line & Transportation Co. (Ohio)	Sandusky, Ohio	Kelley Island, Ohio.
71	Frt.	1	Anthony O'Boyle	New York, N. Y.	16 Bridge Street.

1 Formerly barge Northern No. 11.

* Formerly scow U. S. Q. M. C. barge 730.

1 Formerly canal boat American Seal.

Unrigged Vessels

Line No.	Official No.	Rtg	Name of vessel	Tonnage		Register dimensions			When built	Where built
				Gross	Net	Length	Breadth	Depth		
1	165505	Brg.	James J. Kelly	420	420	114.3	29.3	12.5	1913	Kingston, N. Y.
2	46622	Brg.	James J. McNally, Jr.	436	436	183.2	21.0	10.0	1903	Elkton, Md.
3	162270	Cnl.	James J. Monney	103	98	96.5	17.4	8.0	1904	Whitehall, N. Y.
4	167570	Brg.	James L. Illnes	254	247	106.0	22.5	11.1	1919	Cohoes, N. Y.
5	166755	Brg.	James M. Bussey	247	240	105.0	22.0	10.8	1917	do.
6	162310	Cnl.	James M. Hurcomb	103	98	97.0	17.6	7.8	1904	Champlain, N. Y.
7	161378	Brg.	James P. Kennedy	311	314	113.4	24.2	10.6	Unknown
8	164370	Brg.	James P. Ross	281	281	110.5	20.1	9.1	do.
9	162225	Cnl.	James P. Ward	103	98	95.6	17.4	8.0	1903	Whitehall, N. Y.
10	162511	Brg.	James T. Phelan	197	197	96.0	21.5	9.2	1913	Rondout, N. Y.
11	163535	Cnl.	James V. Clark	111	105	95.8	17.2	8.6	1903	Whitehall, N. Y.
12	163811	Brg.	Jano	299	299	77.5	27.5	7.0	1899	Hoboken, N. J.
13	169617	Brg.	Jane Fowler	333	333	113.4	33.0	9.3	1926	Kingston, N. Y.
14	77070	Brg.	Jane L. Stanford	670	861	215.5	41.0	17.0	1892	Fairhaven, Calif.
15	167404	Brg.	Janico	299	299	112.2	33.5	8.0	1900	Brooklyn, N. Y.
16	165192	Brg.	Jarco	442	442	100.0	31.4	8.3	1913	Mariners Harbor, N. Y.
17	165217	Brg.	Jarlico	441	441	100.0	31.4	8.1	1913	do.
18	167928	Brg.	Jaxshlico No. 26	112	112	80.0	28.5	6.2	1920	South Jacksonville, Fla.
19	169233	Sew.	Joff	5	5	41.3	8.9	1.0	1921	Louisville, N. Y.
20	169611	Brg.	JEFFERSON	360	310	137.5	38.5	6.0	1924	Violet, La.
21	162935	Brg.	Jennie F.	183	165	85.0	30.2	8.2	1906	Brooklyn, N. Y.
22	165562	Sew.	Jennie K.	11	11	31.8	9.0	2.0	1913	Gedney Island, Wash.
23	163567	Brg.	Jennie L. Derby	370	370	110.0	23.3	11.3	1908	Brooklyn, N. Y.
24	161352	Brg.	Jeremiah Collins	394	394	111.4	23.7	12.2	1911	do.
25	162320	Brg.	Jeromo	168	114	85.5	30.0	7.3	1900	Port Jefferson, N. Y.
26	168289	Brg.	JERRY HIGGINS	43	43	35.6	10.1	4.0	1921	Buffalo, N. Y.
27	168540	Brg.	Jerry E. O'Hoyle	2,200	2,200	267.3	46.0	23.6	1919	Hampton, Va.
28	160138	Brg.	Jess Willard	456	456	112.2	30.2	13.4	1915	Kingston, N. Y.
29	160173	Sew.	Jessie	39	39	60.0	20.0	4.5	1915	Detroit, Mich.
30	46586	Brg.	Jessup	311	260	80.0	28.2	8.0	1901	Baltimore, Md.
31	168028	Brg.	Jim	523	523	117.1	30.6	14.4	1920	South Rondout, N. Y.
32	168874	Sew.	Jim	358	358	119.4	40.3	8.0	1924	Everett, Wash.
33	166942	Brg.	Jim Hughes	500	492	117.0	30.0	13.4	1917	Rondout, N. Y.
34	167753	Sew.	Jit	7	7	35.2	10.3	2.0	1919	Anacortes, Wash.
35	167601	Brg.	Jitnoy	696	696	130.0	35.2	9.3	1919	Tacoma, Wash.
36	46013	Brg.	Joe	295	295	105.5	25.2	10.7	1901	Eddyville, N. Y.
37	169594	Sew.	Joe	20	20	36.2	12.0	2.0	1926	Rockport, Tex.
38	226919	Brg.	Joe	8	8	26.2	12.0	3.2	1927	Crislufluen, Me.
39	162413	Sew.	John	150	150	78.0	28.6	7.4	1905	Tacoma, Wash.
40	168307	Brg.	John	385	385	89.3	28.8	8.3	Unknown
41	165789	Brg.	John Hoyle	436	436	111.3	28.6	13.1	1913	Kingston, N. Y.
42	167478	Brg.	John Carlson	316	316	115.8	36.0	9.1	1912	Rockland Lake, N. Y.
43	167893	Brg.	John Cleary	420	420	112.0	29.2	12.1	1920	Kingston, N. Y.
44	42823	Brg.	John Derby	276	268	101.0	25.4	11.0	1899	Rondout, N. Y.
45	167405	Brg.	John Harakal	371	371	115.0	30.2	9.7	1912	Brooklyn, N. Y.
46	51454	Brg.	John McCarthy	292	277	105.0	24.7	12.0	1903	Guildersleeve, Conn.
47	40475	Brg.	John McDonald	143	113	90.4	29.4	6.0	1893	Kingston, N. Y.
48	160120	Brg.	John Maher	300	300	111.8	33.8	8.8	1925	Tottenville, N. Y.
49	163232	Cnl.	John Mullen	104	98	95.5	17.6	8.0	1907	Waterford, N. Y.
50	76870	Brg.	John Oades	668	668	218.8	36.0	14.0	1890	Detroit, Mich.
51	46593	Brg.	John Redican	288	288	104.2	25.1	11.1	1901	West New Brighton, N. Y.
52	167076	Brg.	John Russell	419	412	109.0	30.0	12.6	1917	Kingston, N. Y.
53	162680	Cnl.	John Sullivan	101	99	96.5	17.3	7.8	1902	Whitehall, N. Y.
54	169029	Brg.	John Willey	11	11	56.0	11.9	2.2	1921	Camden, Tenn.
55	46477	Brg.	John Wilson, sr.	275	275	110.0	26.6	9.1	1893	Rondout, N. Y.
56	170025	Brg.	John Wyly	35	35	62.0	18.0	2.5	1928	Paducah, Ky.
57	167712	Brg.	John A. McDonald	217	217	105.0	22.0	10.0	1910	Cohoes, N. Y.
58	161155	Cnl.	John B. Shlinners	106	99	91.0	17.4	7.0	1911	Waterford, N. Y.
59	166602	Brg.	John C. Baxter	145	145	101.5	21.0	8.1	Unknown
60	162775	Cnl.	John C. Durgin	101	99	90.0	17.5	7.5	1906	Rondout, N. Y.
61	165808	Brg.	John C. Fields	111	111	115.8	30.2	12.3	1914	do.
62	164863	Cnl.	John D. Collin	105	99	96.0	17.5	7.3	1912	Waterford, N. Y.
63	169502	Brg.	John D. Hekey	437	437	102.5	30.7	13.3	1920	Kingston, N. Y.
64	168040	Brg.	John D. Ross	470	470	111.7	29.7	13.7	1924	do.
65	166750	Brg.	John E. Donovan	361	361	113.0	35.5	9.7	1913	Rockland Lake, N. Y.
66	168971	Brg.	John E. Enright	278	278	107.0	22.3	11.4	1921	Kingston, N. Y.
67	161150	Cnl.	John E. Matton	106	99	94.0	17.4	7.4	1911	Waterford, N. Y.
68	167780	Brg.	John E. Scully	521	521	112.8	31.0	14.5	1919	Kingston, N. Y.
69	46117	Cnl.	John F. Singleton	117	112	96.4	17.8	8.2	1890	Whitehall, N. Y.
70	162878	Cnl.	John F. Costello	111	105	96.7	17.4	8.5	1905	do.
71	166640	Brg.	John F. Hurriss	417	417	111.0	28.0	12.6	1915	Tottenville, N. Y.

1 Formerly canal boat John H. Yell.

1 Formerly barge New York Dock Railway No. 20.

1 Formerly barge New York Dock Railway No. 27.

1 Formerly barge Hattie Hughes.

Unrigged Vessels

675

Line No.	Serv-ice	Crew	Name of owner	Home port	Address of owner
1	Frt.	0	Marlo Ryan.....	New York, N. Y.	69 Pearl Street.
2	Frt.	1	Eastern Transportation Co. (Del.).....	Wilmington, Del.	Ford Building.
3	Frt.	1	George C. Donohue.....	Albany, N. Y.	Whitehall, N. Y.
4	Frt.	1	Mary T. Kenny.....	do.	Port Ewen, N. Y.
5	Frt.	1	Edward G. Murray Lighterage & Transporta- tion Co. (N. Y.).....	do.	Waterford, N. Y.
6	Frt.	1	Albert G. Robert.....	Rouses Point, N. Y.	Champlain, N. Y.
7	Frt.	1	M. & J. Tracy (N. Y.).....	New York, N. Y.	1 Broadway.
8	Frt.	1	B. McLain Transportation Line (N. Y.).....	do.	17 Battery Place.
9	Frt.	1	Joseph Ficker.....	do.	1 Broadway.
10	Frt.	1	James F. Dwyer.....	Albany, N. Y.	Kingston, N. Y.
11	Frt.	1	William Fitzgerald.....	New York, N. Y.	Eagswater, N. Y.
12	Frt.	1	Wright & Cobb Lighterage Co.....	do.	17 Battery Place.
13	Frt.	1	New York Trap Rock Corporation (N. Y.).....	do.	250 Park Avenue.
14	Fsh.	5	U. W. Hull.....	Los Angeles, Calif.	Stearns Wharf, Santa Barbara, Calif.
15	Frt.	1	New York Trap Rock Corporation (N. Y.).....	New York, N. Y.	101 Park Avenue.
16	Frt.	1	Simmons Leo Corporation (N. Y.).....	do.	44 Whitehall Street
17	Frt.	1	do.	do.	Do.
18	Frt.	0	Jacksonville Shipping Corporation (Fla.).....	Jacksonville, Fla.	
19	Frt.	1	John P. Brownell Estate.....	Ogdensburg, N. Y.	Louisville, N. Y.
20	Drg.	8	Reynolds Dredging Co. (La.).....	New Orleans, La.	832 Maison Blanche Building.
21	Frt.	0	Henry Foster.....	New York, N. Y.	793 Herkimer Street (B.).
22	Fsh.	1	J. E. Kohls.....	Seattle, Wash.	Rochester Harbor, Wash.
23	Frt.	1	Michael J. Derby.....	New York, N. Y.	17 State Street.
24	Frt.	1	M. & J. Tracy (N. Y.).....	do.	1 Broadway.
25	Frt.	2	Jarvis Lighterage Co. (N. Y.).....	do.	44 Whitehall Street.
26	Wld.	1	Interlake Steamship Co. (Ohio).....	Cleveland, Ohio.	Fairport, Ohio.
27	Frt.	2	Anthony O'Boyle.....	New York, N. Y.	10 Bridge Street.
28	Frt.	1	do.	do.	11 Moore Street.
29	Frt.	0	Candler Dock & Dredge Co. (Mich.).....	Detroit, Mich.	8145 Moulton Street.
30	Frt.	2	B. & O. R. H. Co. (Md.).....	Baltimore, Md.	Baltimore and Charles Streets.
31	Frt.	1	Owen McCallrey's Sons (N. Y.).....	New York, N. Y.	1 Broadway.
32	Frt.	0	Canyon Lumber Co. (Wash.).....	Seattle, Wash.	Everett, Wash.
33	Frt.	0	Anthony O'Boyle.....	New York, N. Y.	11 Moore Street.
34	Frt.	0	Stuart Corporation (Wash.).....	do.	
35	Frt.	2	Farwest Fisheries (Wash.).....	Ketchikan, Alaska.	
36	Frt.	1	God Star Towing & Transportation Co. (W. Va.).....	New York, N. Y.	628 Pioneer Building.
37	Pass.	1	A. J. Adolphus.....	do.	17 Battery Place.
38	Frt.	2	S. B. Norton.....	Corpus Christi, Tex.	Rockport, Tex.
39	Frt.	0	Foss Launch & Tug Co. (Wash.).....	Rockland, Me.	Camden, Me.
40	Frt.	1	Wright & Cobb Lighterage Co. (N. Y.).....	New York, N. Y.	400 Dock Street.
41	Frt.	1	James A. O'Boyle.....	do.	17 Battery Place.
42	Frt.	1	New York Trap Rock Corporation (N. Y.).....	do.	11 Moore Street.
43	Frt.	1	Cleary Bros. (N. Y.).....	do.	250 Park Avenue.
44	Frt.	0	Michael J. Derby.....	do.	110 Broad Street.
45	Frt.	1	New York Trap Rock Corporation (N. Y.).....	do.	17 State Street.
46	Frt.	0	Robert S. Hayes (R. I.).....	Newport, R. I.	250 Park Avenue.
47	Frt.	2	Thomas A. Peeney.....	New York, N. Y.	1051 Eighty-second Street (B.).
48	Frt.	1	New York Trap Rock Corporation (N. Y.).....	do.	250 Park Avenue.
49	Frt.	1	Lake Champlain Transportation Co. (N. Y.).....	Albany, N. Y.	Whitehall, N. Y.
50	Frt.	3	Great Lakes Dredge & Dock Co. (N. J.).....	Milwaukee, Wis.	216 West Water Street.
51	Frt.	1	James McWilliams Blue Line (N. J.).....	New York, N. Y.	1 Broadway.
52	Frt.	1	Michael J. Derby.....	do.	17 State Street.
53	Frt.	1	Joseph Leonard.....	do.	1700 East Twenty-first Street (B.).
54	Fer.	2	O. P. Lashlee.....	Nashville, Tenn.	Camden, Tenn.
55	Fer.	1	Harold L. Valentine (N. Y.).....	New York, N. Y.	61 Broadway.
56	Pass.	1	O. P. Lashlee.....	Nashville, Tenn.	Camden, Tenn.
57	Frt.	1	William Hanley.....	New York, N. Y.	258 Suydam Avenue, Jersey City, N. J.
58	Frt.	1	Lake Champlain Transportation Co. (N. Y.).....	Albany, N. Y.	Whitehall, N. Y.
59	Frt.	1	Baxter Wrecking Corporation (Del.).....	New York, N. Y.	15 Park Row.
60	Frt.	1	Lake Champlain Transportation Co. (N. Y.).....	Albany, N. Y.	Whitehall, N. Y.
61	Frt.	1	Estate of James Fields.....	New York, N. Y.	20 Broadway.
62	Frt.	1	Ralph E. Wilkins.....	Albany, N. Y.	Whitehall, N. Y.
63	Frt.	1	Anthony O'Boyle.....	New York, N. Y.	16 Bridge Street.
64	Frt.	1	W. E. Hedger Co. (N. Y.).....	do.	25 Broadway.
65	Frt.	1	New York Trap Rock Corporation (N. Y.).....	do.	101 Park Avenue.
66	Frt.	1	W. F. & R. Boat Builders (N. Y.).....	Albany, N. Y.	Kingston, N. Y.
67	Frt.	1	Joseph Jefferson, Jr.....	Rouses Point, N. Y.	Champlain, N. Y.
68	Frt.	1	Anthony O'Boyle.....	New York, N. Y.	16 Bridge Street.
69	Frt.	1	Henry Dunce.....	Albany, N. Y.	Fort Edward, N. Y.
70	Frt.	1	William Donnelly.....	do.	Port Ewen, N. Y.
71	Frt.	1	C. C. Harris.....	New York, N. Y.	522 Fifth Avenue.

1 Formerly bargo Marcha.

Unrigged Vessels

Line No.	Offical No.	Rtg	Name of vessel	Tonnage		Register dimensions			When built	Where built
				Gross	Net	Length	Breadth	Depth		
						<i>Feet</i>	<i>Feet</i>	<i>Feet</i>		
1	168991	Brg.	John F. Joyce.....	261	201	108.2	21.6	11.1	1924	Kingston, N. Y.....
2	169006	Brg.	John G. Backhaus.....	572	572	109.0	33.7	8.7	1921do.....
3	160187	Brg.	John H. Flannery.....	449	419	111.8	30.8	12.5	1915	Brooklyn, N. Y.....
4	162937	Brg.	John H. McNally.....	472	472	105.3	23.8	10.9	1906	Elkton, Md.....
5	168992	Cnl.	John H. Murray.....	117	113	96.6	17.7	7.8	1910	Schuylerville, N. Y.....
6	163929	Cnl.	John H. Lascelles.....	121	111	92.9	17.7	8.0	1907	Tonawanda, N. Y.....
7	46119	Brg.	John J. Burles.....	410	397	140.8	27.5	11.2	1893	Port Richmond, N. Y.....
8	168313	Brg.	John J. Callister.....	355	355	88.1	28.1	7.5	Unknown.....
9	161201	Cnl.	John J. Dunphy.....	120	114	96.0	17.0	7.0	1910	Waterville, N. Y.....
10	166228	Brg.	John J. Flannery.....	449	419	111.8	30.8	12.5	1916	Brooklyn, N. Y.....
11	167428	Brg.	John J. Gahan.....	321	321	113.2	31.5	9.2	1917	Rockland Lake, N. Y.....
12	166631	Brg.	John J. Hart.....	353	353	115.3	36.2	9.2	1915do.....
13	161140	Cnl.	John J. Kelley.....	101	97	96.0	17.6	7.8	1910	Rondout, N. Y.....
14	162976	Cnl.	John J. Manyville.....	104	99	91.0	17.5	7.5	1908	Waterville, N. Y.....
15	167150	Brg.	John J. Pershing.....	236	222	105.3	22.5	10.5	1908	Whitehall, N. Y.....
16	161202	Cnl.	John J. Phalen.....	129	125	96.0	17.0	8.0	1910do.....
17	167189	Brg.	John J. Ryan.....	230	222	105.3	22.5	10.5	1917do.....
18	166925	Brg.	John J. Smith.....	561	561	110.8	33.2	13.2	1917	Brooklyn, N. Y.....
19	162287	Cnl.	John J. Ward.....	102	97	96.0	17.4	8.0	1904	Whitehall, N. Y.....
20	46516	Cnl.	John L. Cory.....	115	100	97.0	17.7	8.7	1897do.....
21	166258	Brg.	John M. Lowe.....	413	413	110.0	30.2	13.2	1915	Brooklyn, N. Y.....
22	168678	Cnl.	John M. Lyons.....	101	97	95.0	17.4	7.6	1905	Tonawanda, N. Y.....
23	169635	Brg.	John P. Callaghan.....	333	333	113.6	33.9	9.3	1928	Kingston, N. Y.....
24	163848	Cnl.	John R. Myers.....	112	106	96.7	17.5	8.0	1898	Champlain, N. Y.....
25	166721	Cnl.	John T. Egan.....	226	208	106.5	22.5	9.7	1917do.....
26	165039	Brg.	John T. Monk.....	258	252	90.0	27.0	11.5	1912	Rondout, N. Y.....
27	165372	Cnl.	John V. Davin.....	128	122	96.0	17.0	8.2	1910	Waterville, N. Y.....
28	168731	Brg.	John V. Kennelly.....	241	231	108.2	22.0	10.4	1923	Athens, N. Y.....
29	163068	Brg.	John W. Davidson.....	434	431	188.2	23.9	10.9	1907	Elkton, Md.....
30	169258	Brg.	Johnnie Miller.....	21	21	19.0	16.0	4.0	1925	Marine City, Mich.....
31	169937	Brg.	Johnson.....	46	40	60.6	24.0	3.2	1927	Memphis, Tenn.....
32	162556	Brg.	Johnstown.....	151	161	80.0	28.0	8.0	1905	Baltimore, Md.....
33	164832	Brg.	John Tars.....	375	375	113.0	28.6	12.5	1908	Kingston, N. Y.....
34	164107	Brg.	Jordan.....	439	414	100.5	31.5	8.1	1910	Port Richmond, N. Y.....
35	168170	Brg.	Jordan Sisters.....	265	265	108.0	22.5	11.1	1921	Waterville, N. Y.....
36	166307	Lgt.	Jorge Bird Y. Leon.....	52	52	76.0	22.3	6.0	1912	Fajardo, P. R.....
37	164178	Cnl.	Joseph Bellegarde.....	120	114	96.0	17.0	8.4	1911	Whitehall, N. Y.....
38	167747	Brg.	Joseph Cleary.....	438	438	111.7	28.5	13.1	1919	Kingston, N. Y.....
39	186552	Brg.	Joseph Derby.....	276	268	103.0	25.4	11.0	1899	Rondout, N. Y.....
40	165971	Cnl.	Joseph Glavo.....	101	98	99.0	17.4	7.6	1915	Waterford, N. Y.....
41	163697	Brg.	Joseph Howard.....	430	430	114.6	29.0	12.5	1908	Kingston, N. Y.....
42	167195	Brg.	Joseph Johnson.....	317	317	114.5	36.2	9.1	1915	Rockland Lake, N. Y.....
43	46536	Brg.	Joseph O'Donnell.....	320	320	110.9	26.3	11.1	1900	Port Richmond, N. Y.....
44	166659	Brg.	Joseph Ryan.....	320	320	112.0	34.1	9.2	1927	Newburgh, N. Y.....
45	170035	Brg.	Joseph B. Crampton.....	320	320	112.0	31.1	9.2	1928do.....
46	167121	Brg.	Jos. B. Lynch.....	490	481	115.3	31.0	13.6	1917	Kingston, N. Y.....
47	168637	Brg.	Joseph H. Rafferty.....	275	275	101.2	25.3	10.5	1921do.....
48	167933	Brg.	Joseph F. Mayers.....	350	350	100.0	29.0	12.1	1920do.....
49	168541	Brg.	Joseph F. O'Boyle.....	2,200	2,200	207.3	46.0	23.6	1919	Westpoint, Va.....
50	164563	Cnl.	Joseph H. Killian.....	104	60	90.0	17.5	7.8	1911	Rondout, N. Y.....
51	164993	Cnl.	Joseph H. Moreau.....	120	114	96.6	17.0	8.4	1911	Whitehall, N. Y.....
52	46576	Brg.	Joseph J. Rickert.....	273	273	100.3	25.4	10.7	1900	Eddyville, N. Y.....
53	163914	Brg.	Joseph W. Drayton.....	410	369	101.7	27.6	12.0	1908do.....
54	162891	Cnl.	Josephine Hogan.....	106	98	93.5	17.4	7.6	1903	Whitehall, N. Y.....
55	160990	Brg.	Josie.....	20	20	46.0	14.5	4.2	1927	San Francisco, Calif.....
56	162754	Brg.	Judge.....	162	112	86.8	30.0	7.1	1906	Port Jefferson, N. Y.....
57	162314	Brg.	Julia Howard.....	317	317	109.2	27.2	11.4	1904	Rondout, N. Y.....
58	167890	Brg.	Julia C. Davin.....	217	217	105.6	22.0	10.9	1920	Cohoos, N. Y.....
59	167737	Brg.	Juliette Egan.....	216	216	108.0	22.5	10.5	1919	Waterville, N. Y.....
60	49920	Brg.	Junata.....	363	363	168.0	23.8	10.8	1900	Elkton, Md.....
61	163491	Brg.	Junior.....	321	321	99.7	29.2	11.3	1920	Kingston, N. Y.....
62	164272	Brg.	Junior McCann.....	450	433	116.5	30.2	12.0	1910	Gildersleeve, Conn.....
63	165511	Sew.	Jupiter.....	444	421	123.7	39.7	10.4	1912	Sault Ste. Marie, Mich.....
64	166539	Brg.	Jupiter.....	219	210	95.1	32.2	8.3	1916	Brooklyn, N. Y.....
65	163553	Brg.	Jury.....	106	99	72.0	28.0	7.6	1909	Port Jefferson, N. Y.....
66	161221	Sew.	K. No. 1.....	14	11	39.1	15.7	2.9	1910	Ketchikan, Alaska.....
67	47173	Sew.	K. No. 3.....	13	13	46.2	12.1	3.0	1900	New Whatcom, Wash.....
68	164234	Sew.	K. No. 3.....	12	12	39.1	13.1	2.0	1910	Ketchikan, Alaska.....
69	47175	Sew.	K. No. 5.....	11	11	40.5	12.4	2.7	1900	New Whatcom, Wash.....
70	164167	Sew.	K. No. 5.....	15	15	47.0	13.9	3.0	1911	Ketchikan, Alaska.....
71	164488	Sew.	K. No. 6.....	15	15	47.0	13.9	3.0	1911do.....
72	166273	Sew.	K. No. 10.....	31	31	54.0	18.0	3.0	1916	Seattle, Wash.....
73	166260	Sew.	K. No. 11.....	30	30	51.0	18.0	3.7	1916do.....
74	169151	Sew.	K. No. 12.....	37	37	53.0	18.0	4.5	1925	Houghton, Wash.....

1 Formerly Kathryn Melvaire.

Unrigged Vessels

677

Line No.	Service	Crew	Name of owner	Home port	Address of owner
1	Frt.	1	R. Lennhan Co. (N. Y.)	Albany, N. Y.	20 West Strand, Box 6, Station R, Kingston, N. Y.
2	Frt.	1	Wright & Cobb Lighterage Co. (N. Y.)	New York, N. Y.	17 Battery Place.
3	Frt.	1	James McWilliams Blue Line (N. J.)	do.	17 Broadway.
4	Frt.	1	Thomas J. McNally	Philadelphia, Pa.	2633 East Thompson Street.
5	Frt.	1	Edward G. Murray Lighterage & Transportation Co.	Albany, N. Y.	Waterford, N. Y.
6	Frt.	1	Lake Champlain Transportation Co. (N. Y.)	do.	Whitehall, N. Y.
7	Frt.	0	Ella V. Freeman	New Bedford, Mass.	Worham, Mass.
8	Frt.	1	Wright & Cobb Lighterage Co. (N. Y.)	New York, N. Y.	17 Battery Place.
9	Frt.	1	Florence Brassard	Houses Point, N. Y.	Champlain, N. Y.
10	Frt.	1	John J. Flannery	New York, N. Y.	29 Broadway.
11	Frt.	1	New York Trap Rock Corporation (N. Y.)	do.	250 Park Avenue.
12	Frt.	1	do.	do.	do.
13	Frt.	1	Lake Champlain Despatch Co. (N. Y.)	Albany, N. Y.	Whitehall, N. Y.
14	Frt.	1	H. P. Shorah	do.	do.
15	Frt.	1	Elizabeth Lowery	New York, N. Y.	Ossuling, N. Y.
16	Frt.	1	John J. Phalen	Albany, N. Y.	40 Orange Street (B.).
17	Frt.	1	Napoleon J. Globe	New York, N. Y.	11 Moore Street.
18	Frt.	1	Cleary Bros. (N. Y.)	do.	116 Broad Street.
19	Frt.	1	Cornellus Mack	Albany, N. Y.	Port Ewen, N. Y.
20	Frt.	1	Frank I. Tyler	do.	Fort Edward, N. Y.
21	Frt.	1	James T. O'Donnell, Jr.	New York, N. Y.	41 Whitehall Street.
22	Frt.	1	Champlain Boat Co.	Albany, N. Y.	Whitehall, N. Y.
23	Frt.	1	New York Trap Rock Corporation (N. Y.)	New York, N. Y.	250 Park Avenue.
24	Frt.	0	William Senecal	Houses Point, N. Y.	Champlain, N. Y.
25	Frt.	1	Edward G. Murray Lighterage & Transportation Co. (N. Y.)	Albany, N. Y.	Waterford, N. Y.
26	Frt.	1	Thomas Monk, Jr.	New York, N. Y.	1 Broadway.
27	Frt.	1	Adolph Poissant	Houses Point, N. Y.	11 Moore Street, New York, N. Y.
28	Frt.	1	Richard Lennhan	Albany, N. Y.	Athens, N. Y.
29	Frt.	1	Arthur Johnson	Norfolk, Va.	South Norfolk, Va.
30	Frt.	1	John A. Miller	Port Huron, Mich.	St. Clair, Mich.
31	Fer.	2	A. C. Johnson	Memphis, Tenn.	Helena, Ark.
32	Frt.	1	B. & O. R. R. Co. (Md.)	Baltimore, Md.	Baltimore and Charles Streets.
33	Frt.	0	Cleary Bros. (N. Y.)	New York, N. Y.	116 Broad Street.
34	Frt.	1	New York Central R. R. Co. (N. Y.)	do.	6 Heaver Street.
35	Frt.	1	Patrick Jordan	Albany, N. Y.	Kingston, N. Y.
36	Frt.	3	United Porto Rican Sugar Co. (P. R.)	San Juan, P. R.	Caguas, P. R.
37	Frt.	1	Richard J. Clifford	Albany, N. Y.	6 Fourth Street, Waterford, N. Y.
38	Frt.	1	Cleary Bros. (N. Y.)	New York, N. Y.	116 Broad Street.
39	Frt.	1	Michael J. Derby	do.	17 State Street.
40	Frt.	1	A. Palasant	Houses Point, N. Y.	Champlain, N. Y.
41	Frt.	1	Michael J. Howard	New York, N. Y.	1 Broadway.
42	Frt.	1	New York Trap Rock Corporation (N. Y.)	do.	250 Park Avenue.
43	Frt.	1	James O'Donnell	do.	41 Whitehall Street.
44	Frt.	1	New York Trap Rock Corporation (N. Y.)	do.	250 Park Avenue.
45	Frt.	1	Wilson P. Foss	do.	do.
46	Frt.	1	Dwyer Bros. (N. Y.)	Albany, N. Y.	20 West Strand Street.
47	Frt.	1	R. Lennhan Co. (N. Y.)	do.	Kingston, N. Y.
48	Frt.	1	Edward G. Murray Lighterage & Transportation Co. (N. Y.)	do.	Waterford, N. Y.
49	Frt.	2	Anthony O'Boyle	New York, N. Y.	11 Monroe Street.
50	Frt.	1	Daniel Fee	Albany, N. Y.	Port Ewen, N. Y.
51	Frt.	1	Lake Champlain Despatch Co. (N. Y.)	do.	Whitehall, N. Y.
52	Frt.	1	Hurley Transportation Co. (N. Y.)	New York, N. Y.	29 Broadway.
53	Frt.	1	Thomas J. Howard	do.	1 Broadway.
54	Frt.	1	William Hekey	do.	511 Twenty-first Street (B.).
55	Fsh.	0	Antonio D'Acquisto	San Francisco, Calif.	Municipal Wharf.
56	Frt.	2	Jarvis Lighterage Co. (N. Y.)	New York, N. Y.	44 Whitehall Street.
57	Frt.	1	Michael J. Howard	do.	1 Broadway.
58	Frt.	1	James H. Hilley Estate	Albany, N. Y.	Whitehall, N. Y.
59	Frt.	1	Frank Egan	do.	Kingston, N. Y.
60	Frt.	2	Eastern Transportation Co. (Del.)	Wilmington, Del.	Ford Building.
61	Frt.	1	John J. Hammond	New York, N. Y.	59 Pearl Street.
62	Frt.	1	Armstrong Transportation Co. (N. J.)	do.	90 West Street.
63	Misc.	2	M. Sullivan Dredging Co. (Mich.)	Detroit, Mich.	853 Iroquois Building.
64	Frt.	0	Simons Leo Corporation (N. Y.)	New York, N. Y.	44 Whitehall Street.
65	Frt.	0	do.	do.	do.
66	Frt.	0	Booth Fisheries Co. (Del.)	Seattle, Wash.	600 Marlon Building.
67	Frt.	0	Astoria & Puget Sound Canning Co. (Wash.)	do.	South Bellingham, Wash.
68	Frt.	0	Booth Fisheries Co. (Del.)	do.	600 Marlon Building.
69	Frt.	0	Astoria & Puget Sound Canning Co. (Wash.)	do.	South Bellingham, Wash.
70	Frt.	0	Booth Fisheries Co. (Del.)	do.	600 Marlon Building.
71	Frt.	0	do.	do.	do.
72	Fsh.	0	do.	do.	do.
73	Fsh.	0	do.	do.	do.
74	Frt.	0	do.	do.	do.

¹ Formerly barge Juniors.

Unrigged Vessels

Line No.	Official No.	Htg	Name of vessel	Tonnage		Register dimensions			When built	Where built
				Gross	Net	Length	Breadth	Depth		
1	169121	Sew.	K. No. 13	38	38	<i>Feet</i> 51.3	<i>Feet</i> 18.0	<i>Feet</i> 4.6	1920	Port Blakely, Wash...
2	168856	Sew.	K. B. No. 1	22	22	50.0	18.0	3.1	1916	Nellita, Wash.
3	164569	Brg.	K. C. No. 1	20	20	48.0	16.0	3.6	1911	Kings Cove, Alaska
4	164717	Sew.	K. C. No. 1	33	33	59.0	16.0	4.0	1912	Anacortes, Wash.
5	164570	Brg.	K. C. No. 2	20	20	48.0	16.0	3.6	1911	Kings Cove, Alaska
6	164718	Sew.	K. C. No. 2	33	33	59.0	16.0	4.0	1912	Anacortes, Wash.
7	164719	Sew.	K. C. No. 3	33	33	59.0	16.0	4.0	1912	do
8	165519	Sew.	K. C. No. 3	21	21	50.0	16.0	3.0	1912	King Cove, Alaska
9	165518	Sew.	K. C. No. 4	21	21	50.0	16.0	3.0	1912	do
10	165517	Sew.	K. C. No. 5	58	58	50.0	16.0	3.0	1912	do
11	165516	Sew.	K. C. No. 6	25	25	50.0	16.0	3.0	1912	do
12	165515	Sew.	K. C. No. 7	25	25	50.0	16.0	3.0	1912	do
13	166114	Brg.	K. C. No. 8	22	22	50.0	16.0	4.4	1911	do
14	166115	Brg.	K. C. No. 9	22	22	50.0	16.0	4.4	1911	do
15	166116	Brg.	K. C. No. 10	22	22	50.0	16.0	4.4	1915	do
16	166117	Brg.	K. C. No. 11	22	22	50.0	16.0	4.4	1916	do
17	169560	Brg.	K. H. Co. No. 2	27	27	50.1	15.2	4.8	1926	San Francisco, Calif.
18	161710	Sew.	K. I. P. Co. No. 1	31	31	52.0	18.0	4.0	1912	Seattle, Wash.
19	163652	Brg.	K. S. L. Co. No. 3	23	23	40.0	20.0	4.0	1909	Keeyulik, Alaska
20	163651	Brg.	K. S. L. Co. No. 5	23	23	40.0	20.0	4.0	1909	do
21	163655	Brg.	K. S. L. Co. No. 6	23	23	40.0	20.0	4.0	1909	do
22	162176	Sew.	K. & W. No. 1	68	68	40.3	18.0	4.0	1904	West Seattle, Wash.
23	162197	Sew.	K. & W. No. 2	14	14	41.0	16.2	2.8	1905	Seattle, Wash.
24	161979	Sew.	K. & W. No. 6	25	25	50.0	16.0	4.0	1912	do
25	167325	Brg.	K. E. Bennett	621	612	183.5	23.8	11.7	1918	Beaufort, N. C.
26	163780	Brg.	K. V. Judge	423	423	111.2	29.2	12.3	1914	South Rondout, N. Y.
27	169131	Sew.	Kadlak No. 1	33	33	55.0	18.0	4.0	1926	Port Blakely, Wash.
28	169707	Sew.	Kadlak No. 2	85	85	61.9	21.0	4.0	1927	San Francisco, Calif.
29	47152	Brg.	Kansas City	132	93	75.0	20.0	4.9	1907	Baltimore, Md.
30	164296	Sew.	Kanollill	18	18	40.0	16.0	3.6	1910	Seattle, Wash.
31	166802	Brg.	Kanoll	214	214	103.0	30.3	7.7	1905	Brooklyn, N. Y.
32	162270	Brg.	Karl	408	408	181.4	23.9	10.9	1901	Elkton, Md.
33	170018	Brg.	Kasander	22	22	83.3	18.2	1.8	1928	Knoxville, Tenn.
34	166531	Brg.	Kato	518	518	121.1	30.2	13.5	1916	South Rondout, N. Y.
35	107406	Brg.	Katharine	307	307	111.8	33.6	9.2	1900	Camden, N. J.
36	165274	Brg.	Katharine M. Kenny	137	137	86.6	28.9	6.3	1907	Kingston, N. Y.
37	168217	Cnl.	Katharine	125	125	95.9	17.5	7.7	1921	Cohoos, N. Y.
38	165867	Sew.	Katharine	287	287	100.4	40.0	8.0	1923	Everett, Wash.
39	163727	Brg.	Katharine Dempsey	473	435	199.5	23.9	11.0	1909	Elkton, Md.
40	165599	Brg.	Katharine Howard	583	583	119.7	32.2	15.2	1913	South Rondout, N. Y.
41	161859	Cnl.	Katharine E. Orr	122	116	96.0	17.5	9.3	1912	Whitehall, N. Y.
42	165963	Brg.	Kathleen	481	481	115.8	30.3	13.1	1915	South Rondout, N. Y.
43	162183	Brg.	KATRYN	629	629	150.0	31.0	11.2	1901	Buffalo, N. Y.
44	165812	Brg.	Kathryn A. Keeler	457	473	111.0	33.0	14.3	1914	Perth Amboy, N. J.
45	163417	Brg.	Katie Collins	406	406	114.2	28.1	12.3	1908	Brooklyn, N. Y.
46	166915	Brg.	Katie Feeney	450	450	16.0	30.8	13.0	1914	Athens, N. Y.
47	168975	Brg.	Katie Murray	247	247	105.6	22.0	10.9	1920	Cohoos, N. Y.
48	163409	Brg.	Katie J. Carr	377	377	111.0	28.5	11.5	1907	Sleightsburg, N. Y.
49	163636	Brg.	Katie M. O'Brien	381	381	112.0	28.7	11.7	1908	Athens, N. Y.
50	161010	Brg.	Katonah	265	231	105.9	30.5	9.4	1910	West New York, N. Y.
51	170028	Sew.	Kayak	113	113	69.8	21.0	5.1	1928	Port Blakely, Wash.
52	165070	Brg.	Keating	111	110	96.5	31.0	8.2	1912	Port Richmond, N. Y.
53	169232	Brg.	Keelhurst	521	521	127.0	33.0	14.0	1916	Perth Amboy, N. J.
54	167299	Brg.	Keelnorth	462	462	112.0	29.0	13.5	1918	Kingston, N. Y.
55	163011	Brg.	Keelwest	688	688	164.8	31.6	14.4	1907	Long Island City, N. Y.
56	165335	Cnl.	Kelly Sisters	105	99	95.0	17.5	7.4	1913	Watervliet, N. Y.
57	169139	Sew.	Kendal	379	379	90.2	30.9	7.2	1920	Port Blakely, Wash.
58	163225	Brg.	Kendall	168	143	91.2	28.0	7.5	1907	Tottenville, N. Y.
59	166067	Brg.	Kenochee	473	473	201.3	23.8	11.0	1915	Chesapeake City, Md.
60	166183	Brg.	Kennelly Bros	489	489	116.4	30.8	13.1	1915	Athens, N. Y.
61	166218	Brg.	Kennelly Sisters	413	413	114.2	29.0	12.4	1915	Kingston, N. Y.
62	164152	Cnl.	Kenneth Dillon	106	99	96.0	17.5	7.8	1911	Rondout, N. Y.
63	47150	Brg.	Kenny Boys	275	275	103.3	25.3	9.8	1891	do
64	169975	Brg.	Keuo	0	0	24.9	16.1	2.8	1923	Grosse Pointe Farms, Mich.
65	47189	Brg.	Kent	305	365	168.0	24.8	10.9	1900	Elkton, Md.
66	162711	Brg.	Key West	169	111	85.0	30.0	7.7	1906	Brooklyn, N. Y.
67	47187	Brg.	Keyser	151	101	80.0	28.0	7.8	1901	Baltimore, Md.
68	169677	Brg.	Keystone	216	216	100.2	30.6	7.8	1906	Unknown
69	167571	Brg.	Kid	12	12	40.1	12.0	3.0	1919	Seattle, Wash.
70	165392	Sew.	King	93	93	60.0	21.0	6.0	1913	do
71	169989	Brg.	Kings Point	502	302	112.8	31.0	8.8	1923	College Point, N. Y.
72	162865	Brg.	Kingston	371	371	112.2	28.3	11.4	1906	Rondout, N. Y.
73	167789	Brg.	KIRBY HAYBINDER	653	653	41.4	40.0	7.1	1910	Ambridge, Pa.
74	163851	Sew.	Kirby No. 2	29	29	48.4	17.8	4.1	1908	Tacoma, Wash.

1 Formerly barge Mary A. Kennedy.

2 Formerly barge Red Devil.

3 Formerly barge
 (a) Harry Schaefer,
 (b) Victoria.

Unrigged Vessels

679

Line No.	Serv-ice	Crew	Name of owner	Home port	Address of owner
1	Fsh.	0	Booth Fisheries Co. (Del.)	Seattle, Wash.	600 Marlon Building.
2	Fsh.	1	George Junction	do	Brinnon, Wash.
3	Frt.	0	Pacific American Fisheries (Me.)	Ketchikan, Alaska	
4	Fsh.	0	Sunny Point Packing Co. (Wash.)	do	
5	Frt.	0	Pacific American Fisheries (Me.)	do	
6	Frt.	0	Eldado Island Packing Co. (Me.)	Seattle, Wash.	Anacortes, Wash.
7	Frt.	0	Pure Food Fish Co. (Alaska)	Ketchikan, Alaska	
8	Fsh.	0	Pacific American Fisheries (Me.)	Unalaska, Alaska	Klug Cove, Alaska.
9	Fsh.	0	do	do	do.
10	Fsh.	0	do	do	do.
11	Fsh.	0	do	do	do.
12	Fsh.	0	do	do	do.
13	Fsh.	0	do	do	do.
14	Fsh.	0	do	do	do.
15	Fsh.	0	do	do	do.
16	Fsh.	1	do	do	do.
17	Fsh.	1	K. Heyden Co. (Calif.)	San Francisco, Calif.	Monterey, Calif.
18	Fsh.	0	Stralts Packing Co. (Wash.)	Seattle, Wash.	L. C. Smith Building.
19	Frt.	0	Sam Magids	Nome, Alaska	Deering, Alaska.
20	Frt.	0	do	do	do.
21	Frt.	0	do	do	do.
22	Misc.	0	C. A. Fleck	Seattle, Wash.	4746 Twelfth Avenue Southwest.
23	Frt.	0	Sea Products Co. (Wash.)	do	Railway Exchange Building.
24	Frt.	0	Puget Sound Production Co. (N. Y.)	do	Blaine, Wash.
25	Frt.	2	A. R. Marks	New Bern, N. C.	
26	Frt.	1	Aleck Dempsey	New York, N. Y.	29 Broadway.
27	Fsh.	0	Kadlak Fisheries Co. (Wash.)	Seattle, Wash.	Lowman Building.
28	Fsh.	0	K. Heyden Co. (Calif.)	San Francisco, Calif.	Monterey, Calif.
29	Frt.	2	B. & O. R. H. Co. (Md.)	Baltimore, Md.	Baltimore and Charles Streets.
30	Frt.	0	Roy Lilleo	Seattle, Wash.	Pier 3.
31	Frt.	1	William Kenny	New York, N. Y.	440 Fifth Street (B.).
32	Frt.	1	James J. McNally	Philadelphia, Pa.	Bullitt Building.
33	Pas.	3	Blair Ferry Co. (Tenn.)	Chattanooga, Tenn.	London, Tenn.
34	Frt.	1	James McWilliams Blue Line (N. J.)	New York, N. Y.	1 Broadway.
35	Frt.	1	New York Trap Rock Corporation (N. Y.)	do	250 Park Avenue.
36	Frt.	1	Metropolitan Securities Corporation (Del.)	do	17 Battery Place.
37	Frt.	1	Lake Champlain Transportation Co. (N. Y.)	Albany, N. Y.	Box 818, Whitehall, N. Y.
38	Frt.	0	Weyerhaeuser Timber Co. (Wash.)	Tacoma, Wash.	Tacoma Building.
39	Frt.	1	Dempsey Sons Barge Co. (Del.)	Philadelphia, Pa.	Bullitt Building.
40	Frt.	0	Thomas J. Howard	New York, N. Y.	
41	Frt.	1	F. A. Poissant	Houses Point, N. Y.	Champlain, N. Y.
42	Frt.	1	James J. Kelly	New York, N. Y.	59 Pearl Street.
43	Frt.	1	Buffalo Gravel Corporation (N. Y.)	Buffalo, N. Y.	Box 818, Whitehall, N. Y.
44	Frt.	1	Keeler Transportation Line (N. Y.)	New York, N. Y.	1 Broadway.
45	Frt.	1	M. & J. Tracy (N. Y.)	do	do.
46	Frt.	1	John P. Feecey	do	41 Whitehall Street.
47	Frt.	1	Edward G. Murray Lighterage & Transportation Co. (N. Y.)	Albany, N. Y.	Waterford, N. Y.
48	Frt.	1	M. & J. Tracy (N. Y.)	New York, N. Y.	1 Broadway.
49	Frt.	0	Thomas O'Brien	do	33 Coenties Slip.
50	Frt.	1	New York Central R. R. Co. (N. Y.)	do	6 Beaver Street.
51	Fsh.	0	Booth Fisheries Co. (Del.)	Seattle, Wash.	Marlon Building.
52	Frt.	1	New York Central R. R. Co. (N. Y.)	New York, N. Y.	6 Beaver Street.
53	Frt.	1	Keeler Transportation Line (N. Y.)	do	1 Broadway.
54	Frt.	1	Elmer A. Keeler	do	do.
55	Frt.	1	do	do	do.
56	Frt.	1	Napoleon Fish	Houses Point, N. Y.	Champlain, N. Y.
57	Fsh.	0	Booth Fisheries Co. (Del.)	Seattle, Wash.	600 Marlon Building.
58	Frt.	1	New York Central R. R. Co. (N. Y.)	New York, N. Y.	6 Beaver Street.
59	Frt.	1	Southern Transportation Co. (N. J.)	Philadelphia, Pa.	Commercial Trust Building.
60	Frt.	1	Anthony O'Boyle	New York, N. Y.	15 Moore Street.
61	Frt.	1	do	do	do.
62	Frt.	1	Patrick Maroney	Albany, N. Y.	Kingston, N. Y.
63	Frt.	0	Meslek & Meslek (N. J.)	New York, N. Y.	1 Broadway.
64	Pld.	2	Henry B. Moran	Detroit, Mich.	Algonac, Mich.
65	Frt.	2	Eastern Transportation Co. (Del.)	Wilmington, Del.	Ford Building.
66	Frt.	1	Shimmons Lee Corporation (N. Y.)	New York, N. Y.	41 Whitehall Street.
67	Frt.	2	B. & O. R. H. Co. (Md.)	Baltimore, Md.	Baltimore and Charles Streets.
68	Frt.	1	New York Trap Rock Corporation (N. Y.)	New York, N. Y.	250 Park Avenue.
69	Frt.	0	Jno. Dejus	Seattle, Wash.	Port Madison, Wash.
70	Fsh.	0	Nakut Packing Corporation (N. Y.)	Ketchikan, Alaska	
71	Frt.	1	Red Star Towing & Transportation Co. (W. Va.)	New York, N. Y.	17 Battery Place.
72	Frt.	1	Clery Bros. (N. Y.)	do	116 Broad Street.
73	Pas.	3	Natchez & Louisiana Railway Transfer Co. (Pa.)	St. Louis	Railway Exchange Building.
74	Frt.	0	Harley Inke	Tacoma, Wash.	Dockton, Wash.

† Formerly scow K. & W. No. 7.

Line No.	Official No.	Rtg	Name of vessel	Tonnage		Register dimensions			When built	Where built
				Gross	Net	Length	Breadth	Depth		
				<i>Feet</i>						
1	164811	Sew.	Kluwack No. 1.....	31	31	52.0	18.0	4.0	1912	Seattle, Wash.....
2	164812	Sew.	Kluwack No. 2.....	31	31	52.0	18.0	4.0	1912do.....
3	164813	Sew.	Kluwack No. 3.....	31	31	52.0	18.0	4.0	1912do.....
4	165901	Sew.	Kilukwan.....	116	116	69.3	23.8	5.3	1924	Port Blakely, Wash.....
5	165656	Brg.	Kosulsko.....	362	362	103.1	29.0	12.2	1914	Brooklyn, N. Y.....
6	163144	Sew.	L. No. 2.....	25	25	49.8	16.2	4.5	1917	Bellingham, Wash.....
7	164620	Sew.	L. No. 2.....	64	64	64.7	22.2	5.0	1910	Houghton, Wash.....
8	164413	Sew.	L. No. 5.....	26	26	51.0	15.9	4.1	1911	Bellingham, Wash.....
9	165109	Sew.	L. No. 7.....	26	26	51.0	15.9	4.1	1913do.....
10	165407	Sew.	L. No. 8.....	26	26	51.0	15.9	4.1	1913do.....
11	166080	Sew.	L. No. 9.....	18	18	45.1	12.9	4.1	1915do.....
12	164494	Sew.	L. B. P. Co. No. 2.....	26	26	51.1	15.9	4.1	1911do.....
13	164632	Sew.	L. B. P. Co. No. 4.....	14	14	40.9	11.9	3.8	1911do.....
14	165978	Sew.	L. B. P. Co. No. 6.....	26	26	51.0	15.9	4.1	1914do.....
15	165979	Sew.	L. B. P. Co. No. 7.....	26	26	51.0	15.9	4.1	1914do.....
16	165944	Sew.	L. C. L. Co. No. 1.....	14	14	43.4	16.0	2.6	1912	Hath, Mo.....
17	165949	Sew.	L. C. L. Co. No. 2.....	13	13	43.5	16.0	2.6	1912do.....
18	165965	Sew.	L. C. L. Co. No. 3.....	13	13	43.6	16.0	2.6	1912do.....
19	165628	Sew.	L. C. L. Co. No. 5.....	17	17	45.7	16.4	3.1	1914do.....
20	166331	Brg.	L. A. H. D. Scow No. 11.....	23	23	45.0	20.0	3.6	1915	Wilmington, Calif.....
21	166333	Brg.	L. A. H. D. Scow No. 13.....	157	157	100.0	29.0	6.5	1913	San Francisco, Calif.....
22	167064	Brg.	L. & L. 100.....	341	332	149.4	22.0	11.3	1917	Brooklyn, N. Y.....
23	167204	Brg.	L. & L. 101.....	319	307	149.1	21.0	11.3	1918do.....
24	167331	Brg.	L. & L. 102.....	336	326	149.5	21.3	11.7	1918do.....
25	167415	Brg.	L. & L. 103.....	332	322	147.4	21.5	11.4	1918do.....
26	164755	Sew.	L. McN. & L. No. 1.....	28	28	50.0	16.0	4.5	1912	Port Blakely, Wash.....
27	164756	Sew.	L. McN. & L. No. 2.....	28	28	50.0	16.0	4.5	1912do.....
28	164757	Sew.	L. McN. & L. No. 3.....	28	28	50.0	16.0	4.5	1912do.....
29	164758	Sew.	L. McN. & L. No. 4.....	15	15	40.0	13.7	3.9	1912do.....
30	164759	Sew.	L. McN. & L. No. 5.....	15	15	40.0	13.7	3.9	1912do.....
31	165165	Sew.	L. McN. & L. No. 6.....	14	14	40.9	13.7	3.2	1913do.....
32	165166	Sew.	L. McN. & L. No. 7.....	14	14	40.0	13.7	3.2	1913do.....
33	165167	Sew.	L. McN. & L. No. 8.....	14	14	40.0	13.7	3.2	1913do.....
34	165168	Sew.	L. McN. & L. No. 9.....	14	14	40.0	13.7	3.2	1913do.....
35	167445	Sew.	L. McN. & L. No. 9-IV.....	30	30	50.0	18.0	4.8	1920	Seattle, Wash.....
36	165169	Sew.	L. McN. & L. No. 10.....	14	14	40.0	13.7	3.2	1913	Port Blakely, Wash.....
37	164608	Sew.	L. L. & M. Co. No. 1.....	18	18	39.6	14.2	4.0	1907	Houghton, Wash.....
38	169706	Sew.	L. McN. & L. II No. 1.....	75	75	69.0	21.9	6.3	1927	Houghton, Wash.....
39	170910	Sew.	L. McN. & L. V No. 1.....	83	83	71.7	23.9	5.4	1928	Port Blakely, Wash.....
40	169181	Sew.	L. McN. & L. VI No. 1.....	62	62	60.0	20.0	6.8	1925	Seattle, Wash.....
41	169182	Sew.	L. McN. & L. VI No. 2.....	75	75	65.9	22.0	6.1	1925do.....
42	169183	Sew.	L. McN. & L. VI No. 3.....	75	75	65.9	22.0	6.1	1925do.....
43	169143	Sew.	L. McN. & L. No. 1-III.....	74	74	65.3	21.9	6.0	1920do.....
44	169144	Sew.	L. McN. & L. No. 1-IX.....	5	5	35.6	10.4	1.9	1920do.....
45	169051	Brg.	L. R. & T. C. No. 1.....	7	7	22.1	12.4	3.0	1924	Nome, Alaska.....
46	163821	Chl.	L. D. Prouty.....	123	117	95.5	17.4	8.5	1909	Whitehall, N. Y.....
47	162613	Brg.	L. S. Storrs.....	522	522	129.3	30.0	12.3	1905	Rondout, N. Y.....
48	163718	Sew.	L. S. Wood No. 7.....	234	234	90.0	31.0	8.9	1923	Seattle, Wash.....
49	163450	Brg.	Lafayette.....	601	601	95.9	34.1	8.6	1908	Perth Amboy, N. J.....
50	141722	Brg.	Lahaina.....	1,067	991	217.0	42.0	17.0	1901	Oakland, Calif.....
51	216104	Brg.	LAKE ALLEN.....	2,015	1,883	253.5	43.8	20.4	1918	Ecorse, Mich.....
52	166741	Brg.	Lake Becon.....	431	431	116.3	29.1	12.5	1917	Kingston, N. Y.....
53	169230	Brg.	Lake Champlain.....	531	531	119.6	30.2	13.6	1917do.....
54	216168	Brg.	LAKE CRYSTAL.....	2,015	1,883	253.5	43.8	20.4	1918	Ecorse, Mich.....
55	218713	Brg.	LAKE ELENDALE.....	1,153	1,038	150.6	43.0	14.0	1919do.....
56	169592	Brg.	Lake Erie.....	1,432	1,432	113.0	29.5	12.7	1916	Kingston, N. Y.....
57	217237	Brg.	LAKE FARGE.....	2,410	2,231	251.0	43.6	26.1	1918	Cleveland, Ohio.....
58	219177	Brg.	LAKE FITHIAN.....	1,322	1,168	170.2	43.1	13.6	1910	Superior, Wis.....
59	218010	Brg.	LAKE FRUMET.....	2,410	2,231	251.0	43.6	26.1	1919	Lorain, Ohio.....
60	216201	Brg.	LAKE HEMLOCK.....	2,015	1,883	253.5	43.8	20.4	1918	Ecorse, Mich.....
61	166599	Brg.	Lake Huron.....	488	488	116.5	30.5	13.3	1916	South Rondout, N. Y.....
62	217037	Brg.	LAKE KYTLE.....	1,991	1,855	250.5	43.7	20.4	1918	Manitowoc, Wis.....
63	216103	Brg.	LAKE LOUISE.....	2,021	1,890	253.5	43.5	22.5	1918	Ashtabula, Ohio.....
64	166110	Brg.	Lake Michigan.....	480	480	117.9	30.9	13.5	1916	Rondout, N. Y.....
65	169780	Brg.	Lake Placid.....	518	518	120.5	31.2	13.6	1917	Kingston, N. Y.....
66	167000	Brg.	Lake Superior.....	409	409	111.3	29.0	12.2	1916	South Rondout, N. Y.....
67	167301	Brg.	Lake Tupper.....	511	511	118.0	31.0	14.5	1917	Kingston, N. Y.....
68	61173	Brg.	Lancaster.....	392	392	170.1	23.8	11.9	1915	Elkton, Md.....
69	169575	Brg.	Lansing.....	481	481	100.0	32.3	8.8	1923	Brooklyn, N. Y.....
70	166179	Brg.	Laredo.....	190	190	90.0	31.0	7.9	1913	Keypport, N. J.....
71	168814	Brg.	Laredo.....	283	283	69.4	31.2	9.1	1923	Kingston, N. Y.....
72	48702	Brg.	Larnie.....	350	350	167.6	23.5	10.0	1902	Elkton, Md.....
73	168062	Brg.	Larsen Dredge No. 1.....	30	30	43.6	21.8	3.6	1919	Menominee, Mich.....
74	48660	Brg.	Laura.....	292	292	101.2	26.8	10.8	1909	West New Brighton, N. Y.....
75	168100	Brg.	Laura II.....	321	321	111.6	32.8	9.3	1922	Kingston, N. Y.....

1 Formerly barge Occo 100.
 2 Formerly barge Occo 101.

3 Formerly barge Occo 102.
 4 Formerly barge Occo 103.

Unrigged Vessels

681

Line No.	Serv-ice	Crew	Name of owner	Home port	Address of owner
1	Fsh.	0	North Pacific Trading & Packing Co. (Calif.)	Ketchikan, Alaska	Klawneck, Alaska.
2	Fsh.	0	do.	do.	Do.
3	Fsh.	0	do.	do.	Do.
4	Fsh.	0	Booth Fisheries Co. (Del.)	Seattle, Wash.	600 Murlon Building.
5	Frt.	0	James T. O'Donnell	New York, N. Y.	44 Whitehall Street.
6	Frt.	0	Hellingham Canning Co. (Wash.)	Seattle, Wash.	Bellingham, Wash.
7	Frt.	0	Lytle Logging & Mercantile Co. (Wash.)	do.	Hoquiam, Wash.
8	Frt.	0	Hellingham Canning Co. (Wash.)	do.	Bellingham, Wash.
9	Frt.	0	Eugene Dunlap	do.	La Conner, Wash.
10	Frt.	0	La Conner Cooperative Fishermen (Wash.)	do.	Do.
11	Frt.	0	Hellingham Canning Co. (Wash.)	Port Townsend, Wash.	Bellingham, Wash.
12	Fsh.	0	Thomas Garner	Petersburg, Alaska	Pybus Bay, Alaska.
13	Fsh.	0	Stuart Corporation (Wash.)	Seattle, Wash.	Stuart Building.
14	Fsh.	0	do.	Ketchikan, Alaska	do.
15	Frt.	0	Alaska Consolidated Canneries (Del.)	do.	do.
16	Frt.	1	Bath Box Co. (Me.)	Bath, Me.	509 Washington Street.
17	Frt.	1	do.	do.	Do.
18	Frt.	1	do.	do.	Do.
19	Frt.	1	do.	do.	Do.
20	Frt.	1	City of Los Angeles (Calif.)	Los Angeles, Calif.	City Hall.
21	Frt.	1	do.	do.	Do.
22	Frt.	1	L. & L. Canal Line (N. Y.)	Albany, N. Y.	Athens, N. Y.
23	Frt.	0	do.	do.	Do.
24	Frt.	1	do.	do.	Do.
25	Frt.	1	do.	do.	Do.
26	Frt.	0	Libby, McNeill & Libby (Me.)	Seattle, Wash.	88 Hamlin Street.
27	Frt.	0	do.	do.	Do.
28	Frt.	0	do.	do.	Do.
29	Frt.	0	do.	do.	Do.
30	Frt.	0	do.	do.	Do.
31	Frt.	0	do.	do.	Do.
32	Frt.	0	do.	do.	Do.
33	Frt.	0	do.	do.	Do.
34	Frt.	0	do.	do.	Do.
35	Frt.	0	do.	do.	Do.
36	Frt.	0	do.	do.	Do.
37	Frt.	0	Lytle Logging & Mercantile Co. (Wash.)	do.	Hoquiam, Wash.
38	Fsh.	0	Libby, McNeill & Libby (Me.)	do.	Marion Building.
39	Fsh.	0	do.	do.	Do.
40	Frt.	0	do.	do.	Do.
41	Frt.	0	do.	do.	Do.
42	Frt.	0	do.	do.	Do.
43	Fsh.	0	do.	do.	Do.
44	Fsh.	0	do.	do.	Do.
45	Frt.	0	Lomen Roller Corporation (Del.)	Nome, Alaska	do.
46	Frt.	1	Lottie Martin	New York, N. Y.	467 Columbus Avenue.
47	Frt.	1	James McWilliams Blue Line (N. J.)	do.	1 Broadway.
48	Frt.	0	Tugs & Barges (Wash.)	Seattle, Wash.	Colman Dock.
49	Frt.	1	Southern Pacific Co. (Ky.)	New York, N. Y.	Pier 40, North River.
50	Fsh.	1	Daisy H. Monstad	Los Angeles, Calif.	San Pedro, Calif.
51	Frt.	10	Ford Motor Co. (Del.)	Detroit, Mich.	Highland Park, Mich.
52	Frt.	1	Anthony O'Boyle	New York, N. Y.	11 Moore Street.
53	Frt.	1	do.	do.	Do.
54	Frt.	10	Ford Motor Co. (Del.)	Detroit, Mich.	Highland Park, Mich.
55	Drg.	37	National Dredging Co. (Del.)	Duluth, Minn.	501 Builder's Exchange.
56	Frt.	0	Anthony O'Boyle	New York, N. Y.	11 Moore Street.
57	Frt.	0	Ford Motor Co. (Del.)	Detroit, Mich.	Highland Park, Mich.
58	Drg.	8	National Dredging Co. (Del.)	Duluth, Minn.	501 Builder's Exchange.
59	Frt.	9	Ford Motor Co. (Del.)	Detroit, Mich.	Highland Park, Mich.
60	Frt.	10	do.	do.	Do.
61	Frt.	1	Anthony O'Boyle	New York, N. Y.	11 Moore Street.
62	Frt.	10	Ford Motor Co. (Del.)	Detroit, Mich.	Highland Park, Mich.
63	Frt.	10	do.	do.	Do.
64	Frt.	0	Anthony O'Boyle	New York, N. Y.	11 Moore Street
65	Frt.	0	do.	do.	Do.
66	Frt.	0	do.	do.	Do.
67	Frt.	0	do.	do.	Do.
68	Frt.	1	Southern Transportation Co. (N. J.)	Philadelphia, Pa.	Commercial Trust Building.
69	Frt.	1	New York Central R. R. Co. (N. Y.)	New York, N. Y.	6 Beaver Street.
70	Frt.	3	Mallory Steamship Co. (Me.)	do.	Pier 36, North River.
71	Frt.	1	Southern Pacific Co. (Ky.)	do.	Pier 40, North River.
72	Frt.	1	James J. McNally	Philadelphia, Pa.	Bullitt Building.
73	Drg.	1	Frank C. Emmes	Milwaukee, Wis.	Brussels, Wis.
74	Frt.	1	Keeler Transportation Line (N. Y.)	New York, N. Y.	1 Broadway.
75	Frt.	1	Jacob Rice & Sons	do.	103 Park Avenue.

1 Formerly barge Blue Bird.

2 Formerly barge Vulcan.

Unrigged Vessels

Line No.	Official No.	Rig	Name of vessel	Tonnage		Register dimensions			When built	Where built
				Gross	Net	Length	Breadth	Depth		
						Feet	Feet	Feet		
1	162129	Brg.	Laura M. Keeler.....	389	389	143.0	30.2	10.8	1003	Elkton, Md.
2	48502	Brg.	Laurence.....	449	427	151.0	32.5	11.0	1837	New London, Conn.
3	168503	Brg.	Lawrence.....	429	429	110.4	30.1	12.0	1922	Kingston, N. Y.
4	48051	Brg.	Lawrence Redican.....	273	273	102.5	25.0	10.7	1830	West New Brighton, N. Y.
5	169166	Brg.	LAWRENCE J. TOMLINSON.....	721	712	200.2	30.0	10.2	1010	Pittsburgh, Pa.
6	169117	Brg.	Lawton Ferry.....	11	11	50.4	13.6	2.0	1023	Moro Bay, Ark.
7	168298	Brg.	LAYLAND.....	950	950	152.0	30.0	17.1	1921	San Juan, P. R.
8	165529	Brg.	Leach Bros.....	421	421	114.2	28.4	12.6	1013	Kingston, N. Y.
9	163691	Brg.	Le Baron S. Willard.....	468	411	121.5	30.2	12.0	1608	Chilfersleeve, Conn.
10	167295	Brg.	Leesburg.....	286	286	98.0	36.0	9.0	1910	Tottenville, N. Y.
11	165037	Brg.	Leeside.....	447	447	97.3	30.9	8.3	1012	Port Richmond, N. Y.
12	165249	Brg.	Leeway.....	436	436	99.7	29.5	8.2	1013	Mariners Harbor, N. Y.
13	163778	Sew.	LEWINSTER.....	310	310	125.0	32.0	8.6	1909	Peorse, Mich.
14	169017	Brg.	Lena.....	21	21	48.1	17.8	3.1	1027	Beaumont, Tex.
15	167630	Sew.	Lena.....	22	22	41.5	16.3	3.0	1010	Brimmon, Wash.
16	169303	Brg.	Lena.....	17	17	41.3	13.2	4.2	1025	San Francisco, Calif.
17	267279	Brg.	Lena D.....	85	85	76.0	25.2	5.4	1010	Pocomoke City, Md.
18	167013	Brg.	Leo R.....	330	330	111.0	31.5	8.8	1910	Roundout, N. Y.
19	167657	Brg.	Leo Killian.....	240	210	107.6	22.5	10.5	1919	Kingston, N. Y.
20	167059	Chl.	Leo & Dennis.....	108	101	95.0	17.5	7.0	1017	Cohoes, N. Y.
21	163522	Chl.	Leon N. Fish.....	101	99	96.1	17.5	7.4	1908	Watervliet, N. Y.
22	163247	Brg.	Leoey.....	168	142	90.3	28.1	7.5	1907	Tottenville, N. Y.
23	163482	Brg.	Leslie.....	189	189	99.6	30.3	6.9	1904	Newburgh, N. Y.
24	48704	Brg.	Letty.....	383	365	121.0	27.5	12.0	1903	Chilfersleeve, Conn.
25	168402	Brg.	Lewis Ferry.....	0	0	41.0	11.1	2.0	1922	Alexandra Bay, N. Y.
26	165110	Sew.	Lewis No. 1.....	21	24	40.6	20.5	3.5	1904	Port Blakely, Wash.
27	168517	Brg.	Lexington.....	425	415	110.1	30.0	12.7	1922	Kingston, N. Y.
28	166993	Brg.	Lexington.....	280	280	113.0	32.5	8.6	1905	Brooklyn, N. Y.
29	164132	Chl.	LeYare's Auction Boat.....	112	112	96.0	17.8	9.0	1896	Buffalo, N. Y.
30	169455	Brg.	Liberty Honolulu No. 3.....	403	403	130.0	40.0	8.4	1920	Oakland, Calif.
31	163127	Brg.	Liberty.....	410	410	110.0	28.0	15.0	1907	Perth Amboy, N. J.
32	167215	Brg.	Liberty.....	503	503	116.0	30.7	13.4	1918	Kingston, N. Y.
33	167391	Brg.	Liberty.....	247	240	105.6	22.0	10.8	1918	Cohoes, N. Y.
34	168190	Sew.	Liberty.....	19	19	81.0	12.0	4.0	1922	Newport, Mich.
35	168580	Brg.	Liberty.....	215	215	90.1	32.2	8.8	1899	South Rondout, N. Y.
36	167329	Brg.	Liberty Bell.....	511	511	120.7	30.3	13.4	1918	South Rondout, N. Y.
37	167310	Brg.	Liberty Bond.....	493	493	115.3	31.0	13.5	1918	Kingston, N. Y.
38	167116	Brg.	Liberty Loan.....	410	410	110.0	31.2	12.4	1918	South Rondout, N. Y.
39	167308	Brg.	Lieut. Murray.....	236	222	105.3	22.5	10.5	1918	Whitehall, N. Y.
40	160111	Brg.	Lighter C. C. B. No. 1.....	435	435	112.0	29.2	13.3	1914	Kingston, N. Y.
41	166236	Brg.	Lighter C. C. B. No. 2.....	389	389	95.4	30.0	13.0	1912	South Rondout, N. Y.
42	161160	Sew.	Lighter No. 1.....	33	33	61.6	20.0	4.0	1909	Buffalo, N. Y.
43	167889	Brg.	Lila E. Hanley.....	217	217	105.0	22.0	10.9	1920	Cohoes, N. Y.
44	161686	Sew.	Lilleo No. 1.....	435	435	122.0	40.0	10.0	1910	Port Blakely, Wash.
45	168369	Sew.	Linit.....	258	258	71.0	22.0	6.0	1922	Peetersburg, Alaska
46	162890	Brg.	Lincobn.....	182	151	90.6	28.8	8.0	1904	Wrecksken, N. J.
47	161999	Sew.	Linda.....	8	5	35.7	12.2	2.3	1912	Dresden, Mo.
48	168965	Brg.	Linda.....	230	230	99.0	21.0	10.7	1921	Whitehall, N. Y.
49	165163	Brg.	Linden.....	413	417	99.4	31.5	8.5	1912	Mariners Harbor, N. Y.
50	169122	Brg.	Little Willie.....	304	309	111.8	33.8	8.8	1925	Tottenville, N. Y.
51	169263	Brg.	Livingston.....	415	415	100.0	32.2	7.7	1925	Newburgh, N. Y.
52	163856	Brg.	Lizzie Agnes.....	248	248	105.4	31.0	8.1	1909	Kingston, N. Y.
53	165742	Brg.	Lizzie Harvey.....	426	420	110.3	30.2	12.1	1914	Brooklyn, N. Y.
54	48678	Brg.	Lizzie Horan.....	335	335	109.0	28.2	10.9	1901	Roundout, N. Y.
55	169033	Brg.	Lloyd.....	494	494	105.4	23.0	12.0	1921	Spillsbury, Md.
56	162777	Chl.	Lloyd N. Scott.....	102	97	98.0	17.0	7.5	1906	Roundout, N. Y.
57	166206	Brg.	Lockhart.....	235	235	102.0	30.1	7.9	1913do.....
58	168573	Brg.	Lockhart Ferry.....	9	9	52.0	11.0	2.0	1922	Powhatan, Ark.
59	161013	Brg.	Lockport.....	426	398	160.7	31.1	7.7	1910	Tottenville, N. Y.
60	48031	Sew.	Lockwood VIII.....	148	148	88.7	28.2	7.1	1898	Seattle, Wash.
61	169119	Brg.	Longview Ferry.....	6	6	36.0	7.5	2.0	1923	Johnsville, Ark.
62	163550	Brg.	LORAIN.....	596	503	165.0	44.0	12.0	1908	Cleveland, Ohio
63	166299	Brg.	Lorain.....	291	291	78.0	28.0	6.6	1916	Brooklyn, N. Y.
64	166599	Brg.	Lorain.....	307	307	111.8	33.6	9.2	1900do.....
65	167007	Brg.	Loreley.....	317	317	79.0	28.1	7.7	1917do.....
66	167493	Brg.	Loretta.....	452	452	115.3	30.0	12.6	1917	Kingston, N. Y.
67	165318	Brg.	Loretta Monk.....	303	303	90.5	28.0	11.6	1912do.....
68	168512	Brg.	Loretta O'Boyle.....	2,200	2,200	287.3	46.0	21.8	1910	Baltimore, Md.
69	168220	Chl.	Lorraine.....	125	125	95.9	17.5	7.7	1921	Cohoes, N. Y.
70	169121	Brg.	Los Angeles.....	193	192	110.6	31.2	5.7	1910	Los Angeles, Calif.

1 Formerly barge (a) Joel.
 2 Formerly barge (b) Joe Scully.
 3 Formerly barge New York Dock Terminal No. 25.

4 Formerly barge Trieste.
 5 Formerly barge New York Dock Railway No. 20
 6 Formerly barge Libby Honolulu No. 1.

Unrigged Vessels

Line No.	Service	Crew	Name of owner	Home port	Address of owner
1	Frt.	1	Keeler Transportation Line (N. Y.)	New York, N. Y.	1 Broadway.
2	Frt.	2	Thames Towboat Co. (Conn.)	New London, Conn.	Bank Street.
3	Frt.	1	New York Central R. R. Co. (N. Y.)	New York, N. Y.	6 Beaver Street.
4	Frt.	1	Thomas Monk, Jr.	do.	29 Broadway.
5	Tnk.	1	Nicholas N. Petterson	do.	703 Bloomfield Street, Hoboken, N. J.
6	Pas.	1	Bud Leo	Memphis, Tenn.	Moro Bay, Ark.
7	Frt.	0	Porto Rico Coal Co. (P. R.)	San Juan, P. R.	Telephone Building.
8	Frt.	1	John F. Leach	New York, N. Y.	29 Broadway.
9	Frt.	0	Bertell W. King	do.	17 Battery Place.
10	Frt.	1	Clyde Steamship Co. (Me.)	do.	Pier 36, North River.
11	Frt.	1	Simmons Leo Corporation (N. Y.)	do.	44 Whitehall Street.
12	Frt.	1	do.	do.	do.
13	Frt.	0	Dunbar & Sullivan Dredging Co. (N. Y.)	Buffalo, N. Y.	Erle County Bank Building.
14	Fer.	1	J. A. Baker	Port Arthur, Tex.	Beaumont, Tex.
15	Fer.	0	George W. Jameson	Seattle, Wash.	Brianon, Wash.
16	Fsh.	0	Anthony Tardio	San Francisco, Calif.	Monterey, Calif.
17	Frt.	2	Slerks Lane & Slerks Oil Co. (N. Y.)	New York, N. Y.	Fort Roger Avenue, Inwood, N. Y.
18	Frt.	1	Albany Lighterage Co. (N. Y.)	do.	Pier 39, North River.
19	Frt.	1	B. Lonahan Co. (N. Y.)	Albany, N. Y.	Kingston, N. Y.
20	Frt.	1	Marvin H. Lear	New York, N. Y.	Care M. E. Finnecan, 11 Moore Street.
21	Frt.	1	Adolph Paissant	Rouses Point, N. Y.	Champlain, N. Y.
22	Frt.	1	New York Central R. R. Co. (N. Y.)	New York, N. Y.	6 Beaver Street.
23	Frt.	1	John Maxwell Sons	do.	do.
24	Frt.	1	Keeler Transportation Co. (N. Y.)	do.	1 Broadway.
25	Frt.	2	E. C. Lewis	Cape Vincent, N. Y.	Fine View, N. Y.
26	Frt.	0	Foss Co. (Wash.)	Seattle, Wash.	Bolcom Dock.
27	Frt.	1	New York Central R. R. Co. (N. Y.)	New York, N. Y.	6 Beaver Street.
28	Frt.	1	Amerlean Lighterage Corporation (N. Y.)	do.	15 Moore Street.
29	Frt.	0	William LeYaro	Ogdenburg, N. Y.	Watertown, N. Y.
30	Frt.	1	Libby, McNeill & Libby (Hawaii)	Honolulu, Hawaii	Walkumlo Road.
31	Frt.	1	Robert Loughlin	New York, N. Y.	Lynbrook, N. Y.
32	Frt.	1	Clary Bros. (N. Y.)	do.	116 Broad Street.
33	Frt.	1	John E. Matton (N. Y.)	Albany, N. Y.	Third Street, Waterford, N. Y.
34	Fsh.	0	Stanley Lupenski	Detroit, Mich.	Fair Haven, Mich.
35	Frt.	1	Amerlean Lighterage Corporation (N. Y.)	New York, N. Y.	15 Moore Street.
36	Frt.	1	Annie H. Bulley	do.	1 Broadway.
37	Frt.	0	Anthony O'Boyle	do.	10 Bridge Street.
38	Frt.	1	Owen McCaffrey's Sons (N. Y.)	do.	1 Broadway.
39	Frt.	1	Edward G. Murray Lighterage & Transportation Co. (N. Y.)	Albany, N. Y.	Waterford, N. Y.
40	Frt.	1	Mystic Steamship Co. (Mass.) (trustees)	Boston, Mass.	250 Stuart Street.
41	Frt.	0	do.	do.	do.
42	Frt.	1	Charles Fix	Buffalo, N. Y.	1820 Niagara Street.
43	Frt.	1	H. G. Hays	Albany, N. Y.	Whitehall, N. Y.
44	Frt.	0	Crosby Lighterage Co. (Wash.)	Seattle, Wash.	471 Colman Building.
45	Fsh.	0	Jacob Johnson	Juneau, Alaska	Petersburg, Alaska.
46	Frt.	1	New York Central R. R. Co. (N. Y.)	New York, N. Y.	6 Beaver Street.
47	Frt.	1	John N. Mayers	Bath, Me.	Dresden, Me.
48	Frt.	1	William J. Ryan	Albany, N. Y.	Whitehall, N. Y.
49	Frt.	1	New York Central R. R. Co. (N. Y.)	New York, N. Y.	6 Beaver Street.
50	Frt.	1	New York Trap Rock Corporation (N. Y.)	do.	250 Park Avenue.
51	Frt.	1	do.	do.	do.
52	Frt.	1	Daniel H. Mowell	do.	1 Broadway.
53	Frt.	1	F. D. Harvay	do.	437 Clinton Street (B).
54	Frt.	1	George W. Gascoin	do.	29 Broadway.
55	Msc	2	R. B. Wathen	Baltimore, Md.	Pier 1, East Pratt Street.
56	Frt.	1	Lake Champlain Transportation Co. (N. Y.)	Albany, N. Y.	Whitehall, N. Y.
57	Frt.	1	Mallery Steamship Co. (Me.)	New York, N. Y.	Pier 30, North River
58	Pas.	1	Walker Bagg	St. Louis, Mo.	Tulsa, Okla.
59	Frt.	1	New York Central R. R. Co. (N. Y.)	New York, N. Y.	6 Beaver Street.
60	Frt.	0	Bolcom Canal Lumber Co. (Wash.)	Seattle, Wash.	Twelfth Avenue West and Nickerson Street.
61	Pas.	1	John Withers	Memphis, Tenn.	Hamburg, Ark.
62	Tnk.	10	Loran Coal & Dock Co. (W. Va.)	Cleveland, Ohio	Rockefeller Building.
63	Frt.	1	B. & O. R. R. Co. (Md.)	Baltimore, Md.	Baltimore and Charles Streets.
64	Frt.	1	New York Trap Rock Corporation (N. Y.)	New York, N. Y.	101 Park Avenue.
65	Frt.	1	B. & O. R. R. Co. (Md.)	Baltimore, Md.	Baltimore and Charles Streets.
66	Frt.	0	Richard J. Foster	New York, N. Y.	11 Broadway.
67	Frt.	0	Thomas Monk, Jr.	do.	29 Broadway.
68	Frt.	2	Anthony O'Boyle	do.	10 Bridge Street.
69	Frt.	1	National Bank of Whitehall	Albany, N. Y.	Whitehall, N. Y.
70	Drig.	20	Standard Dredging Co. (N. J.)	New York, N. Y.	Woolworth Building.

6 Formerly barge Otto Peterson.
 7 Formerly barge Highview.
 8 Formerly barge William R. Rose.

9 Formerly scow { a F. W. L. Co. No. 1.
 b W. T. & B. Co. 40.

Unrigged Vessels

Line No.	Official No.	Rig	Name of vessel	Tonnage		Register dimensions			When built	Where built	
				Gross	Net	Length	Breadth	Depth			
							Feet	Feet	Feet		
1	164443	Sew.	Lota	11	11	40.8	12.0	2.8	1911	Ketchikan, Alaska	
2	203801	Brg.	Lottle	657	580	177.0	34.5	13.3	1907	Bethel, Del.	
3	162467	Sew.	Lottle Koerber	58	58	65.6	17.0	6.4	1901	Buffalo, N. Y.	
4	163660	Brg.	Louis	448	427	116.0	30.2	12.0	1908	Gldersleeve, Conn.	
5	169873	Brg.	Louis Petrillo	320	320	112.0	34.1	9.2	1927	Kingston, N. Y.	
6	165253	Brg.	Louis J. Dempsey	457	426	175.0	23.9	12.2	1913	do	
7	169523	Brg.	Louis J. Stelling (Inc.), No. 1	260	260	114.6	33.9	7.4	1916	Philadelphia, Pa.	
8	165497	Cnl.	Louis P. Fortin	105	99	95.0	17.5	7.6	1913	Wutervliet, N. Y.	
9	166574	Brg.	Louise	307	307	111.8	33.6	9.2	1900	Brooklyn, N. Y.	
10	169085	Brg.	Louise	250	250	106.4	23.2	11.4	1913	Unknown	
11	169127	Brg.	Louise No. 2	18	18	55.0	13.7	3.0	1924	Cottonwood Point, Mo	
12	160280	Brg.	Louise C. Crane	392	392	153.5	30.7	10.4	1916	Sharptown, Md.	
13	163974	Brg.	Louise E. Schumann	379	379	112.0	28.0	11.7	1909	Kingston, N. Y.	
14	168249	Brg.	LOUISIANA GIN	178	178	100.0	28.3	7.0	1912	New Orleans, La.	
15	168512	Brg.	LOUISVILLE	291	291	140.3	35.1	6.5	1922	Pittsburgh, Pa.	
16	169156	Brg.	Lowes Ferry	13	13	60.5	10.0	1.8	1924	Knoxville, Tenn.	
17	48981	Brg.	Lowndes	311	290	80.0	28.2	8.0	1901	Baltimore, Md.	
18	169678	Brg.	Luckystone	333	333	112.3	34.0	9.5	1918	Unknown	
19	169507	Brg.	Lucey Gulidon	236	236	107.0	21.5	10.0	1923	Kingston, N. Y.	
20	168610	Brg.	Ludlow	475	475	100.0	32.2	8.8	1923	Port Richmond, N. Y.	
21	163217	Sew.	Lumberjack	127	127	96.0	30.5	6.2	1907	Superior, Wis.	
22	169086	Sew.	Lumber Capital	224	224	90.0	36.0	8.0	1924	Seattle, Wash.	
23	168316	Brg.	Luna	163	163	80.5	30.1	7.7	1904	Brooklyn, N. Y.	
24	163460	Sew.	Luna Park	23	23	43.5	10.5	3.8	1908	Seattle, Wash.	
25	169484	Sew.	Lundgren No. 2	16	16	39.7	10.0	3.2	1916	Winslow, Wash.	
26	167109	Sew.	Lundgren No. 3	36	36	50.0	18.1	4.9	1918	Eagle Harbor, Wash.	
27	169393	Brg.	Lunny Crabtree	9	9	50.7	11.5	2.1	1927	Rockwood, Tenn.	
28	163323	Brg.	Lustanla	476	476	130.8	30.0	12.6	1916	Prith Ambay, Wash.	
29	111327	Brg.	Lyconing	389	389	185.0	23.1	13.6	1901	Pocomoke City, Md.	
30	162451	Brg.	Lynn	472	472	193.8	23.8	10.9	1905	Elkton, Md.	
31	164841	Brg.	Lynnhaven	399	311	180.0	23.9	10.8	1912	Senford, Del.	
32	186231	Sew.	Lynx	639	639	143.8	32.5	7.1	1953	San Francisco, Calif.	
33	169251	Brg.	Lyns	445	415	100.0	32.2	7.3	1925	Newburgh, N. Y.	
34	162109	Cnl.	Lyns Bros	105	99	97.0	17.5	7.3	1929	Wutervliet, N. Y.	
35	168070	Brg.	M. P. 20 (steel)	621	621	150.0	39.1	10.6	1920	Kearny, N. J.	
36	169071	Brg.	M. P. 21 (steel)	621	621	150.0	39.1	10.6	1920	do	
37	169072	Brg.	M. P. 22 (steel)	621	621	150.0	39.1	10.6	1920	do	
38	169073	Brg.	M. P. 23 (steel)	621	621	150.0	39.1	10.6	1920	do	
39	169074	Brg.	M. P. 24 (steel)	621	621	150.0	39.1	10.6	1921	do	
40	169075	Brg.	M. P. 25 (steel)	621	621	150.0	39.1	10.6	1921	do	
41	166370	Sew.	M. P. Co. B	11	11	31.9	12.8	3.3	1916	Anacortes, Wash.	
42	160372	Sew.	M. P. Co. 5	13	13	41.2	13.7	2.0	1914	do	
43	169065	Brg.	M. P. No. 1 (steel)	318	318	122.7	30.1	10.8	1915	Baltimore, Md.	
44	166079	Brg.	M. P. No. 2 (steel)	564	564	200.7	30.1	10.8	1915	do	
45	160126	Brg.	M. P. No. 3 (steel)	764	764	221.3	34.0	11.7	1915	Port Richmond, N. Y.	
46	163840	Brg.	M. T. No. 1	636	636	192.0	43.0	9.6	1909	Winslow, Wash.	
47	163841	Brg.	M. T. No. 2	636	636	192.0	43.0	9.6	1909	do	
48	164892	Brg.	M. T. No. 3	775	775	190.7	42.0	11.0	1912	do	
49	145352	Sew.	M. T. No. 6 (Iron)	1,315	1,315	334.0	42.0	11.7	1884	Portland, Ore.	
50	169386	Sew.	M. T. No. 7	828	828	290.4	42.1	9.0	1925	Seattle, Wash.	
51	160109	Brg.	M. E. Co. No. 1	149	149	80.3	31.0	5.9	1915	Baltimore, Md.	
52	168332	Sew.	M. M. Co. No. 10	89	89	70.4	23.9	6.0	1922	Hollingham, Wash.	
53	168450	Sew.	M. M. Co. No. 12	361	361	71.1	32.0	7.0	1923	Seattle, Wash.	
54	168721	Sew.	M. M. Co. No. 14	172	172	88.3	32.0	7.0	1923	do	
55	165212	Sew.	M. S. P. Co. No. 1	20	20	36.0	17.7	3.9	1913	do	
56	165213	Sew.	M. S. P. Co. No. 2	20	20	36.0	17.7	3.9	1913	do	
57	165589	Sew.	M. T. Ry. No. 5	376	376	140.0	33.6	8.0	1914	Raymond, Wash.	
58	169897	Brg.	M. T. & T. Co. 18	446	446	135.6	35.1	11.3	1910	Boston, Mass.	
59	169893	Brg.	M. T. & T. Co. 20	213	213	100.2	30.2	7.7	1912	Tottenville, N. Y.	
60	169899	Brg.	M. T. & T. Co. 22	63	63	70.7	35.0	3.1	1916	Newark, N. J.	
61	169900	Brg.	M. T. & T. Co. 26	281	281	105.2	33.3	8.6	1914	Peekskill, N. Y.	
62	165937	Brg.	M. T. & T. Co. No. 30	277	277	112.3	32.2	8.4	1912	Brooklyn, N. Y.	
63	169901	Brg.	M. T. & T. Co. 38	269	269	112.4	32.1	8.2	1914	New York, N. Y.	
64	169902	Brg.	M. T. & T. Co. 40	280	280	104.5	32.3	9.1	1914	Brooklyn, N. Y.	
65	169903	Brg.	M. T. & T. Co. 41	258	258	102.7	33.2	8.3	1915	Peekskill, N. Y.	
66	169904	Brg.	M. T. & T. Co. 48	291	291	110.4	31.3	9.3	1914	do	
67	166015	Brg.	M. T. & T. Co. No. 58	302	302	112.3	33.0	9.2	1915	Tottenville, N. Y.	
68	166016	Brg.	M. T. & T. Co. No. 60	302	302	112.3	33.0	9.2	1915	do	
69	166017	Brg.	M. T. & T. Co. No. 62	302	302	112.3	33.0	9.2	1915	do	
70	166018	Brg.	M. T. & T. Co. No. 64	302	302	112.3	33.0	9.2	1915	do	
71	168338	Brg.	M. & A.	21	21	60.0	16.0	3.0	1926	Pittsburgh, Pa.	
72	169554	Sew.	M. & R. No. 3	31	31	66.1	18.0	3.6	1920	Seattle, Wash.	
73	162672	Brg.	M. McMullen	223	223	109.5	31.2	8.0	1903	Port Richmond, N. Y.	
74	167407	Brg.	M. Mathieson	300	300	111.7	33.7	8.8	1900	Brooklyn, N. Y.	
75	167448	Brg.	M. A. Brennan	241	241	108.0	22.5	10.5	1910	Athens, N. Y.	
76	167691	Brg.	M. A. Lemhan	451	451	112.0	20.0	13.6	1910	Kingston, N. Y.	
77	166695	Brg.	M. A. Reynolds	484	484	117.0	30.3	12.9	1917	South Rondout, N. Y.	
78	167860	Brg.	M. C. Ferry	8	8	40.4	10.0	2.5	1919	Mound City, Ill.	

1 Formerly barge Charles S. Hearne.
 2 Formerly barge Robert Donaldson.

3 Formerly barge Irma McMillan.
 4 Formerly barge Mollie Weston.

Unrigged Vessels

685

Line No.	Service	Crew	Name of owner	Home port	Address of owner
1	Frt.	0	Booth Fisheries Co. (Del.)	Seattle, Wash.	600 Marlon Building
2	Frt.	3	Lottle V. Wathen	Baltimore, Md.	Pier 4, East Pratt Street.
3	Frt.	2	Charles Fix	Buffalo, N. Y.	1826 Niagara Street.
4	Frt.	1	James McWilliams Blue Line (N. J.)	New York, N. Y.	1 Broadway.
5	Frt.	1	New York Trap Rock Corporation (N. Y.)	do.	250 Park Avenue.
6	Frt.	1	Dempsey Sons Barge Co. (Del.)	Philadelphia, Pa.	507 Bullitt Building.
7	Frt.	1	Louis J. Sieling (N. J.)	New York, N. Y.	100 William Street.
8	Frt.	1	Napoleon Fish	Albany, N. Y.	Champlain, N. Y.
9	Frt.	1	New York Trap Rock Corporation (N. Y.)	New York, N. Y.	250 Park Avenue.
10	Frt.	1	Anthracite Transportation Corporation (Del.)	do.	605 Fifth Avenue.
11	Pas.	1	E. M. Huffman	St. Louis, Mo.	Caruthersville, Mo.
12	Frt.	1	Marvel Package Co. (Del.)	Wilmington, Del.	Laurel, Del.
13	Frt.	1	Alexander S. Osterhoudt	New York, N. Y.	8302 Colonial Road, (II.)
14	Tnk.	0	Gulf Refining Co. (Tex.)	Port Arthur, Tex.	Dock 29, West Port Arthur, Tex.
15	Tnk.	0	Inland Waterways Co. (Del.)	Louisville, Ky.	122 South Fifth Street.
16	Pas.	2	Peter B. Blow	Chattanooga, Tenn.	Knoxville, Tenn.
17	Frt.	2	H. & O. R. Co. (Md.)	Baltimore, Md.	Baltimore and Charles Streets.
18	Frt.	1	New York Trap Rock Corporation (N. Y.)	New York, N. Y.	250 Park Avenue.
19	Frt.	1	William R. Rice	do.	Yonkers, N. Y.
20	Frt.	1	New York Central R. R. Co. (N. Y.)	do.	6 Heaver Street.
21	Frt.	3	Whitney Bros. Co. (Wis.)	Duluth, Minn.	Alworth Building.
22	Frt.	0	Estate of O. G. Olson	Tacoma, Wash.	223 New Yakima Avenue.
23	Frt.	1	Wright & Cobb Lighterage Co. (N. Y.)	New York, N. Y.	17 Battery Place.
24	Frt.	0	Y. W. Talhott	Seattle, Wash.	Friday Harbor, Wash.
25	Frt.	0	J. H. Lundgren	do.	Port Blakely, Wash.
26	Frt.	0	Libby, McNeill & Libby	do.	88 Hamlin Street.
27	Pas.	1	W. M. Brown	Chattanooga, Tenn.	Rockwood, Tenn.
28	Frt.	1	Keeler Transportation Line (N. Y.)	New York, N. Y.	1 Broadway.
29	Frt.	2	Robert B. Wathen	Baltimore, Md.	Pier 4, East Pratt Street.
30	Frt.	3	do.	do.	do.
31	Frt.	3	Southern Transportation Co. (N. J.)	Philadelphia, Pa.	Commercial Trust Building.
32	Frt.	1	American Yukon Navigation Co. (W. Va.)	Eagle, Alaska	Skagway, Alaska.
33	Frt.	1	New York Central R. R. Co. (N. Y.)	New York, N. Y.	6 Heaver Street.
34	Frt.	1	George C. Donohue	Albany, N. Y.	Whitehall, N. Y.
35	Tnk.	2	Mexican Petroleum Corporation (Me.)	New York, N. Y.	120 Broadway.
36	Tnk.	2	do.	do.	do.
37	Tnk.	2	do.	do.	do.
38	Tnk.	2	do.	do.	do.
39	Tnk.	2	do.	do.	do.
40	Tnk.	2	do.	do.	do.
41	Frt.	0	R. R. Robinson	Seattle, Wash.	Anacortes, Wash.
42	Frt.	0	Hood Bay Canning Co. (Wash.)	Juneau, Alaska	Hood Bay, Alaska.
43	Frt.	2	Mexican Petroleum Corporation (Me.)	New York, N. Y.	120 Broadway.
44	Frt.	2	do.	do.	do.
45	Tnk.	2	do.	do.	do.
46	Frt.	0	Chicago, Milwaukee & St. Paul Ry. Co. (Wis.)	Seattle, Wash.	611 White Building.
47	Frt.	0	do.	do.	do.
48	Frt.	0	do.	do.	do.
49	Frt.	0	do.	do.	do.
50	Frt.	2	do.	do.	do.
51	Frt.	1	Arundel Corporation (Md.)	Baltimore, Md.	Pier 2, Pratt Street.
52	Frt.	0	Morrison Mill Co. (Wash.)	Seattle, Wash.	Blaine, Wash.
53	Frt.	0	do.	do.	Anacortes, Wash.
54	Frt.	0	do.	do.	do.
55	Frt.	1	Midnight Sun Packing Co. (Wash.)	do.	349 Kinnear Place.
56	Frt.	0	do.	do.	do.
57	Frt.	0	Chicago, Milwaukee & St. Paul Ry. Co. (Wis.)	New York, N. Y.	611 White Building.
58	Frt.	1	Moran Lighterage Corporation (N. Y.)	do.	17 Battery Place.
59	Frt.	1	do.	do.	do.
60	Frt.	1	do.	do.	do.
61	Frt.	1	do.	do.	do.
62	Frt.	1	do.	do.	do.
63	Frt.	1	do.	do.	do.
64	Frt.	1	do.	do.	do.
65	Frt.	1	do.	do.	do.
66	Frt.	1	do.	do.	do.
67	Frt.	1	do.	do.	do.
68	Frt.	1	do.	do.	do.
69	Frt.	1	do.	do.	do.
70	Frt.	1	do.	do.	do.
71	Fer.	1	Samuel H. Gouche	Cincinnati, Ohio	Toronto, Ohio.
72	Frt.	0	Merrill & Ring Lumber Co. (Wash.)	Seattle, Wash.	White Building.
73	Frt.	1	John H. McMullen	New York, N. Y.	1 Broadway.
74	Frt.	1	New York Trap Rock Corporation (N. Y.)	do.	250 Park Avenue.
75	Frt.	1	Richard Lenahan	Albany, N. Y.	Athens, N. Y.
76	Frt.	1	do.	do.	do.
77	Frt.	1	James McWilliams Blue Line (N. J.)	New York, N. Y.	1 Broadway.
78	Pas.	1	F. M. Jones	Louisville, Ky.	Hickman, Ky.

¹ Formerly st. p. Tacoma.

² Formerly scow P. S. & W. H. Ry. Co. No. 1.

¹ Formerly barge James A. Murray.

Unrigged Vessels

Line No.	Official No.	Tkg	Name of vessel	Tonnage		Register dimensions			When built	Where built	
				Gross	Net	Length	Breadth	Depth			
				Feet							
							Feet	Feet	Feet		
1	166571	Brg.	M. D. Wandell	353	353	115.3	36.2	9.2	1011	Rockland Lake, N. Y.	
2	166959	Brg.	M. F. Ilchey	320	320	112.0	31.1	9.2	1027	Nowburgh, N. Y.	
3	166011	Brg.	M. H. Hammond	232	228	97.0	25.8	10.0	1015	Rondout, N. Y.	
4	51137	Brg.	M. J. Derby	252	282	102.9	26.2	10.3	1002	do.	
5	164109	Brg.	M. J. McCaffrey	374	374	112.9	27.8	11.0	1009	Kingston, N. Y.	
6	169118	Brg.	M. J. Molloy	333	333	113.6	33.9	9.3	1026	do.	
7	166363	Brg.	M. J. O'Donnell	463	463	115.0	30.2	13.0	1013	Brooklyn, N. Y.	
8	169174	Canl.	M. M. Pease	278	278	103.1	23.0	11.8	1025	Kingston, N. Y.	
9	163637	Brg.	M. T. Farrell	310	310	96.0	29.4	11.4	1008	do.	
10	166572	Brg.	M. W. Marlin	307	307	111.8	33.6	9.2	1899	Brooklyn, N. Y.	
11	167129	Brg.	Mabel	369	306	111.0	33.4	8.9	1015	Verplancks Point, N. Y.	
12	58055	Brg.	Maehodac	367	367	161.2	24.0	10.8	1915	Elkton, Md.	
13	169503	Brg.	Maack	606	606	115.0	20.9	13.8	1921	West New Brighton, N. Y.	
14	164369	Brg.	Macon	179	170	85.7	30.0	7.8	1008	Brooklyn, N. Y.	
15	51395	Brg.	Maey	176	168	78.9	21.7	10.6	1898	South Rondout, N. Y.	
16	166894	Brg.	McAllister Bros. No. 8	141	141	85.9	29.1	6.0	1000	Rondout, N. Y.	
17	166895	Brg.	McAllister Bros. No. 11	212	212	98.0	31.2	8.1	1900	Brooklyn, N. Y.	
18	166896	Brg.	McAllister Bros. No. 12	214	214	99.4	31.3	8.0	1901	do.	
19	166232	Brg.	McAllister Bros. No. 16	279	279	106.0	34.0	8.8	1904	do.	
20	166897	Brg.	McAllister Bros. No. 17	165	165	89.0	28.9	7.5	1901	Rondout, N. Y.	
21	166898	Brg.	McAllister Bros. No. 18	313	333	80.0	28.8	7.0	1902	Kingston, N. Y.	
22	166899	Brg.	McAllister Bros. No. 20	275	275	101.5	34.1	8.7	1903	Brooklyn, N. Y.	
23	166970	Brg.	McAllister Bros. No. 22	258	258	101.5	33.0	9.1	1903	Rondout, N. Y.	
24	166571	Brg.	McAllister Bros. No. 23	238	238	101.2	31.2	8.1	1901	do.	
25	167096	Brg.	McAllister Bros. No. 24	145	145	81.8	29.0	6.8	1902	do.	
26	42840	Brg.	McAllister Bros. No. 28	337	337	85.0	29.2	7.4	1899	Brooklyn, N. Y.	
27	34380	Brg.	McAllister Bros. No. 29	352	320	87.4	29.0	7.8	1899	do.	
28	63014	Brg.	McAllister Bros. No. 30	153	153	85.9	29.2	7.1	1899	do.	
29	37607	Brg.	McAllister Bros. No. 31	169	169	87.3	29.0	7.3	1900	do.	
30	59470	Brg.	McAllister Bros. No. 32	190	174	100.0	30.2	7.4	1897	Long Island City, N. Y.	
31	166872	Brg.	McAllister Bros. No. 35	383	383	88.3	28.9	7.5	1601	Rondout, N. Y.	
32	166873	Brg.	McAllister Bros. No. 37	304	304	112.2	34.7	8.7	1904	do.	
33	166874	Brg.	McAllister Bros. No. 38	230	230	105.6	30.0	8.2	1904	Kingston, N. Y.	
34	107085	Brg.	McAllister Bros. No. 40	377	377	95.7	28.2	6.2	1900	Unknown	
35	166870	Brg.	McAllister Bros. No. 43	270	270	103.7	31.0	8.0	1905	Rondout, N. Y.	
36	166877	Brg.	McAllister Bros. No. 46	228	228	103.1	31.4	8.0	1905	do.	
37	167080	Brg.	McAllister Bros. No. 47	135	135	75.0	28.2	7.3	1900	Dummers, N. Y.	
38	166878	Brg.	McAllister Bros. No. 48	332	332	108.8	35.3	9.0	1904	Kingston, N. Y.	
39	166253	Brg.	McAllister Bros. No. 52	301	301	115.7	30.3	8.7	1901	Rondout, N. Y.	
40	166870	Brg.	McAllister Bros. No. 54	230	354	100.3	32.0	8.4	1907	Nonak, Conn.	
41	166880	Brg.	McAllister Bros. No. 55	354	354	115.4	31.3	8.7	1907	Brooklyn, N. Y.	
42	166881	Brg.	McAllister Bros. No. 67	282	282	104.3	31.2	8.7	1909	Rondout, N. Y.	
43	166882	Brg.	McAllister Bros. No. 58	309	309	110.4	33.2	9.4	1911	do.	
44	166883	Brg.	McAllister Bros. No. 59	260	260	106.2	31.2	8.3	1911	do.	
45	166884	Brg.	McAllister Bros. No. 61	231	231	99.7	31.2	8.2	1912	Port Richmond, N. Y.	
46	167087	Brg.	McAllister Bros. No. 61	374	374	79.5	29.5	7.3	1900	Unknown	
47	165304	Brg.	McAllister Bros. No. 63	415	415	120.0	38.1	9.0	1912	Kingston, N. Y.	
48	166889	Brg.	McAllister Bros. No. 64	334	334	112.9	35.8	9.4	1913	Port Richmond, N. Y.	
49	166887	Brg.	McAllister Bros. No. 67	201	201	90.5	32.1	8.0	1913	do.	
50	166888	Brg.	McAllister Bros. No. 69	222	222	100.3	30.5	8.1	1908	Rondout, N. Y.	
51	166890	Brg.	McAllister Bros. No. 71	387	387	117.5	35.0	10.0	1914	Port Richmond, N. Y.	
52	166891	Brg.	McAllister Bros. No. 72	310	310	110.6	31.2	8.7	1914	Brooklyn, N. Y.	
53	167080	Brg.	McAllister Bros. No. 74	285	285	110.2	31.7	8.0	1900	Unknown	
54	167090	Brg.	McAllister Bros. No. 75	219	219	100.5	29.0	8.5	1900	do.	
55	166892	Brg.	McAllister Bros. No. 70	431	431	122.7	40.3	10.0	1916	Port Richmond, N. Y.	
56	166893	Brg.	McAllister Bros. No. 77	285	285	111.1	33.3	8.1	1916	Kingston, N. Y.	
57	166254	Brg.	McAllister Bros. No. 78	363	363	118.5	36.2	9.0	1916	Port Richmond, N. Y.	
58	166894	Brg.	McAllister Bros. No. 70	275	275	110.8	32.8	8.1	1916	Kingston, N. Y.	
59	167092	Brg.	McAllister Bros. No. 81	203	203	105.7	29.2	7.8	1900	Unknown	
60	166895	Brg.	McAllister Bros. No. 82	300	300	111.7	32.8	8.0	1916	Athens, N. Y.	
61	166896	Brg.	McAllister Bros. No. 84	238	238	100.3	29.8	8.8	1917	Port Richmond, N. Y.	
62	165961	Brg.	McHoe (composite)	10	10	50.0	11.0	1.8	1914	Straw Plains, Tenn.	
63	162020	Brg.	McCaffrey Lino	477	477	121.8	30.2	13.3	1903	West New Brighton, N. Y.	
64	166027	Brg.	McCresky No. 1	35	35	45.0	20.8	3.0	1917	Los Angeles, Calif.	
65	51376	Scow	McKinley	22	22	50.2	15.0	3.0	1900	Ancortess, Wash.	
66	169080	Brg.	McOo's Ferry	11	11	58.0	11.0	2.8	1923	O'Neal, Ark.	
67	163210	Brg.	McNab	633	633	149.0	34.2	6.8	1906	St. Michael, Alaska	
68	167101	Brg.	Madelra	317	317	70.9	28.1	7.7	1917	Brooklyn, N. Y.	
69	168211	Brg.	Madelno	437	437	108.0	31.0	13.5	1920	Kingston, N. Y.	
70	165424	Brg.	Madge	336	336	89.1	29.9	6.0	1913	Suitolk, Va.	
71	168510	Brg.	Madison	291	291	140.0	35.1	6.5	1922	Pittsburgh, Pa.	
72	168588	Brg.	Madison	481	481	100.0	32.3	8.8	1923	Brooklyn, N. Y.	

¹ Formerly barge Hattie L. Aldrich.

² Formerly barge Sirius.

³ Formerly barge Henry H. Lee.

⁴ Formerly barge Charles Hough.

⁵ Formerly barge W. H. Hill.

⁶ Formerly barge Frances A. Hall.

Unrigged Vessels

687

Line No.	Service	Crew	Name of owner	Home port	Address of owner
1	Frt.	1	New York Trap Rock Corporation (N. Y.)	New York, N. Y.	250 Park Avenue.
2	Frt.	1	do	do	Do.
3	Frt.	1	James F. Dwyer	Albany, N. Y.	Kingston, N. Y.
4	Frt.	1	Michael J. Derby	New York, N. Y.	17 State Street.
5	Frt.	1	Owen McCaffrey's Sons (N. Y.)	do	1 Broadway.
6	Frt.	1	New York Trap Rock Corporation (N. Y.)	do	250 Park Avenue.
7	Frt.	1	James T. O'Donnell	do	44 Whitehall Street.
8	Frt.	1	W. F. & R. Boat Builders (N. Y.)	do	1 Broadway.
9	Frt.	0	James T. O'Donnell	do	44 Whitehall Street.
10	Frt.	1	New York Trap Rock Corporation (N. Y.)	do	250 Park Avenue.
11	Frt.	0	New Haven Trap Rock Co. (Conn.)	New Haven, Conn.	69 Church Street.
12	Frt.	1	Southern Transportation Co. (N. J.)	Philadelphia, Pa.	Commercial Trust Building.
13	Frt.	1	Georgo A. McWilliams	New York, N. Y.	15 Moore Street.
14	Frt.	1	Clyde Steamship Co. (Me.)	do	Pier 36, North River.
15	Frt.	1	Harold L. Valentine (N. Y.)	do	11 Broadway
16	Frt.	1	James P. McAllister	do	17 State Street.
17	Frt.	1	do	do	Do.
18	Frt.	1	do	do	Do.
19	Frt.	1	do	do	Do.
20	Frt.	1	do	do	Do.
21	Frt.	1	do	do	Do.
22	Frt.	1	do	do	Do.
23	Frt.	1	do	do	Do.
24	Frt.	1	do	do	Do.
25	Frt.	1	do	do	Do.
26	Frt.	1	do	do	Do.
27	Frt.	1	do	do	Do.
28	Frt.	1	do	do	Do.
29	Frt.	1	do	do	Do.
30	Frt.	1	do	do	Do.
31	Frt.	1	do	do	Do.
32	Frt.	1	do	do	Do.
33	Frt.	1	do	do	Do.
34	Frt.	1	do	do	Do.
35	Frt.	1	do	do	Do.
36	Frt.	1	do	do	Do.
37	Frt.	1	do	do	Do.
38	Frt.	1	do	do	Do.
39	Frt.	1	do	do	Do.
40	Frt.	1	do	do	Do.
41	Frt.	1	do	do	Do.
42	Frt.	1	do	do	Do.
43	Frt.	1	do	do	Do.
44	Frt.	1	do	do	Do.
45	Frt.	1	do	do	Do.
46	Frt.	1	do	do	Do.
47	Frt.	1	do	do	Do.
48	Frt.	1	do	do	Do.
49	Frt.	1	do	do	Do.
50	Frt.	1	do	do	Do.
51	Frt.	1	do	do	Do.
52	Frt.	1	do	do	Do.
53	Frt.	1	do	do	Do.
54	Frt.	1	do	do	Do.
55	Wrk.	1	Merritt & Chapman Derrick & Wrecking Co. (W. Va.)	do	17 Battery Place.
56	Frt.	1	James P. McAllister	do	24 State Street.
57	Frt.	1	do	do	Do.
58	Frt.	1	do	do	Do.
59	Frt.	1	do	do	Do.
60	Frt.	1	do	do	Do.
61	Frt.	1	do	do	Do.
62	Fer.	1	Peter E. Blow	Chattanooga, Tenn.	Knoxville, Tenn.
63	Ft.	1	Charles A. McCaffrey	New York, N. Y.	1 Broadway.
64	Fsh.	1	Standard Packing Co. (Calif.)	Los Angeles, Calif.	Wilmington, Calif.
65	Fsh.	0	Alaska Consolidated Canneries (Del.)	Ketchikan, Alaska	
66	Gas.	1	James McGee	Memphis, Tenn.	O'Neal, Ark.
67	Frt.	0	Waelter Bros. Co. (Wash.)	Seward, Alaska	Fairbanks, Alaska.
68	Frt.	1	H. & O. R. R. Co. (Md.)	Baltimore, Md.	Baltimore and Charles Streets
69	Frt.	1	Elizabeth A. Farrell	New York, N. Y.	17 State Street.
70	Frt.	1	Covered Barges (N. Y.)	do	Do.
71	Tnk.	0	Inland Waterways Co. (Del.)	Louisville, Ky.	122 South Fifth Street.
72	Frt.	1	New York Central R. R. Co. (N. Y.)	New York, N. Y.	6 Beaver Street.

⁷ Formerly barge Thomas M. Parsons.
⁸ Formerly barge B. R. Dudley.

⁹ Formerly barge Sally Scully.
¹⁰ Formerly barge O. D. No. 46.

Unrigged Vessels

Line No.	Official No.	Rtg	Name of vessel	Tonnage		Register dimensions			When built	Where built
				Gross	Net	Length	Breadth	Depth		
1	169103	Brg.	Madison	210	210	99.0	30.2	7.8	1924	Chelsea, N. Y.
2	167094	Brg.	Mae Lenahan	337	332	105.0	26.0	12.6	1917	Athens, N. Y.
3	169206	Brg.	Magness Ferry	0	6	40.2	11.8	2.1	1925	Magness, Ark.
4	160178	Brg.	Mugstolene	840	840	201.0	30.0	12.0	1915	Westlake, La.
5	51456	Brg.	Mugnolla	151	104	80.0	28.0	7.8	1903	Baltimore, Md.
6	167790	Cnl.	Magnolla	122	113	97.0	17.6	9.4	1905	Lockport, N. Y.
7	169336	Sew.	Magnolla No. 7	225	225	90.0	30.0	8.0	1925	Seattle, Wash.
8	164554	Brg.	Mahler Bros.	287	287	100.1	28.8	9.0	1911	Kingston, N. Y.
9	51460	Brg.	Mahoning	229	229	130.0	23.1	8.4	1903	Camden, N. J.
10	162674	Drg.	Majestic	560	372	110.0	40.0	13.0	1905	Manltowoc, Wis.
11	169039	Brg.	Major	45	45	89.0	18.1	3.5	1921	Monnd City, Ill.
12	167264	Brg.	Major Murray	253	246	106.0	22.5	11.1	1918	Cohoes, N. Y.
13	98264	Brg.	Makawoll	899	821	194.0	39.5	17.5	1902	Oakland, Calif.
14	163932	Brg.	Malcolm	419	433	116.5	30.2	12.0	1909	Chidersleeve, Conn.
15	164068	Brg.	Malden	425	398	100.6	31.4	7.7	1910	Tottenville, N. Y.
16	17002	Sew.	Mallard	118	118	80.1	23.1	6.0	1928	Port Blakely, Wash.
17	51340	Brg.	Malone	419	388	101.0	30.0	7.7	1899	Brooklyn, N. Y.
18	169744	Brg.	MALTA	378	374	100.0	40.0	8.5	1927	Oakland, Calif.
19	51301	Sew.	Mauna	5	5	32.2	10.3	2.5	1896	Anacortes, Wash.
20	164113	Brg.	Maime Cavanagh	372	372	101.8	23.1	11.8	1908	Kingston, N. Y.
21	167580	Brg.	Maime A. Murray	274	267	106.0	22.5	12.1	1919	Cohoes, N. Y.
22	51351	Brg.	Mamie Fahy	294	294	102.0	26.2	10.8	1899	Rondout, N. Y.
23	166897	Brg.	MAMMOTH	1,392	1,301	297.0	62.6	10.7	1917	Ambridge, Pa.
24	166308	Brg.	Manitou	263	263	130.0	30.0	4.0	1916	Wabasha, Minn.
25	165187	Brg.	MANITOWOC	5,201	5,201	360.0	80.0	7.4	1913	Manltowoc, Wis.
26	169460	Drg.	Maranbo	275	272	109.9	34.1	7.3	1920	Baltimore, Md.
27	51330	Sew.	March	104	104	88.4	24.0	5.7	1895	Tacoma, Wash.
28	162629	Brg.	Marcy	182	153	90.6	29.0	7.9	1905	Weehawken, N. J.
29	162030	Brg.	Margaret	384	368	121.3	27.5	12.0	1903	Chidersleeve, Conn.
30	162549	Cnl.	Margaret	101	99	94.2	17.8	7.2	1905	Rondout, N. Y.
31	169651	Brg.	Margaret	13	13	60.0	16.0	1.9	1922	Knoxville, Tenn.
32	160169	Brg.	Margaret H.	277	277	111.0	30.0	7.7	1924	Weehawken, N. J.
33	92117	Brg.	Margaret C.	58	55	69.0	25.0	5.0	1889	San Francisco, Calif.
34	168180	Cnl.	Margaret D.	116	146	96.1	17.7	9.6	Unknown
35	168725	Brg.	Margaret McCullough	340	340	115.0	34.2	9.2	1923	Brooklyn, N. Y.
36	166767	Brg.	Margaret Murray	247	240	105.6	22.0	10.8	1917	Cohoes, N. Y.
37	169222	Brg.	Margaret A. Hanley	279	279	102.9	23.1	11.7	1925	Kingston, N. Y.
38	164203	Cnl.	Margaret A. Illnes	129	125	96.0	17.6	8.0	1910	Whitehall, N. Y.
39	56699	Brg.	Margaret B. Bunting	447	447	190.2	23.8	10.9	1902	Elkton, Md.
40	165327	Cnl.	Margaret M. Feeley	108	100	96.0	17.5	7.8	1913	Whitehall, N. Y.
41	163930	Cnl.	Margaret M. Graves	119	109	92.9	17.7	8.0	1908	Tonawanda, N. Y.
42	167440	Brg.	Margaret T. Bulger	359	359	100.8	20.0	12.1	1917	Kingston, N. Y.
43	51440	Brg.	Margaret T. Greer	322	322	105.9	26.4	11.4	1902	Sleightsburg, N. Y.
44	163926	Cnl.	Marguerite Egan	124	117	92.5	17.5	8.0	1909	Whitehall, N. Y.
45	51305	Brg.	Marla	153	153	70.7	20.9	9.2	1898	Port Richmond, N. Y.
46	166600	Brg.	Marla	289	289	111.8	33.3	8.7	1906	Camden, N. J.
47	169594	Brg.	Marla	17	17	42.0	13.5	4.7	1920	San Francisco, Calif.
48	165051	Cnl.	Marlan O'Neill	104	99	96.0	17.5	7.8	1912	Rondout, N. Y.
49	168862	Brg.	Marleopa	281	281	100.1	34.3	9.2	1923	Kingston, N. Y.
50	166823	Brg.	Marle	313	313	111.4	33.0	9.1	1913	Rondout, N. Y.
51	169591	Brg.	Marle	17	17	44.9	14.0	4.5	1920	San Francisco, Calif.
52	165498	Cnl.	Marlo C. Hanley	108	100	96.0	17.5	7.8	1913	Whitehall, N. Y.
53	168669	Brg.	Marle F. Gilligan	451	451	112.0	20.0	13.0	1923	Athens, N. Y.
54	51356	Brg.	Marletta	313	261	80.0	23.0	7.9	1900	Baltimore, Md.
55	51316	Brg.	Marlon	178	165	101.4	28.0	7.1	1898	Tottenville, N. Y.
56	166343	Brg.	Marlon	322	322	99.8	26.2	11.0	1915	South Rondout, N. Y.
57	166573	Brg.	Marlon	353	353	115.3	36.2	9.2	1910	Rockland Lake, N. Y.
58	168600	Brg.	Marlon	491	481	100.0	32.3	8.8	1923	Brooklyn, N. Y.
59	164275	Cnl.	Marlon Heifern	100	99	96.0	17.6	7.8	1910	Rondout, N. Y.
60	166989	Cnl.	Marlon Murray	117	113	96.6	17.7	8.0	1910	Schuylerville, N. Y.
61	167275	Brg.	Marlon Van R.	422	418	114.0	20.0	12.4	1918	Kingston, N. Y.
62	167399	Brg.	Marlon B. Murphy	284	284	102.2	25.2	10.0	1912	do
63	167007	Brg.	Marlon E. Bulley	499	499	117.0	31.0	13.0	1920	South Rondout, N. Y.
64	163355	Brg.	Marlorie D.	371	371	112.0	28.5	11.3	1907	Eddyville, N. Y.
65	169198	Brg.	Marlboro No. 1	237	237	100.7	32.1	7.9	Unknown
66	169199	Brg.	Marlboro No. 2	244	244	110.3	31.2	7.5	do
67	169217	Brg.	Marlboro No. 3	273	273	111.8	32.3	7.0	do
68	169200	Brg.	Marlboro No. 4	271	271	112.3	32.1	7.9	do
69	169218	Brg.	Marlboro No. 5	271	271	112.1	32.0	8.0	do
70	169210	Brg.	Marlboro No. 6	286	286	112.6	32.3	8.4	do
71	169201	Brg.	Marlboro No. 7	304	304	114.2	34.2	8.4	do

1 Formerly barge Robert B. McCracken.

Unrigged Vessels

689

Line No.	Serv-ice	Crew	Name of owner	Home port	Address of owner
1	Frt.	1	Wm. Spencer & Son Corporation (N. Y.)	New York, N. Y.	40 Rector Street.
2	Frt.	1	Harold L. Valentino	do.	11 Broadway.
3	Pas.	1	Will Duvall	Memphis, Tenn.	Sulphur Rock, Ark.
4	Frt.	2	Magnolia Petroleum Co. (Tex.)	Port Arthur, Tex.	Beaumont, Tex.
5	Frt.	3	B. & O. R. R. Co. (Md.)	Baltimore, Md.	Baltimore and Charles Streets.
6	Frt.	1	Wm. Quindon	Houses Point, N. Y.	Champlain, N. Y.
7	Frt.	0	O. G. Olson Estab.	Tacoma, Wash.	Box 1493.
8	Frt.	1	Red Star Towing & Transportation Co. (W. Va.)	New York, N. Y.	17 Battery Place.
9	Tnk.	1	Oil Refining Co. (Tex.)	Port Arthur, Tex.	Port Arthur, Tex.
10	Frt.	8	Great Lakes Dredge & Dock Co. (N. J.)	Duluth, Minn.	First National Bank Building.
11	Pas.	1	Thos. H. Parks	St. Louis, Mo.	Calro, Ill.
12	Frt.	1	Edward G. Murray Lighterage & Transportation Co. (N. Y.)	Albany, N. Y.	Waterford, N. Y.
13	Fsh.	12	Maxwell Fish Barge Co. (Calif.)	Los Angeles, Calif.	Lack Pier, Ocean Park, Calif.
14	Frt.	1	James McWilliams Blue Line (N. Y.)	New York, N. Y.	1 Broadway.
15	Frt.	1	New York Central R. R. Co. (N. Y.)	do.	6 Beaver Street.
16	Frt.	1	Peninsular Railway Co. (Wash.)	Seattle, Wash.	Shelton, Wash.
17	Frt.	1	New York Central R. R. Co. (N. Y.)	New York, N. Y.	6 Beaver Street.
18	Frt.	2	Union Oil Co. (Calif.)	Los Angeles, Calif.	Union Oil Building.
19	Frt.	0	Bellingham Canning Co. (Wash.)	Seattle, Wash.	South Bellingham, Wash.
20	Frt.	1	John J. Hammond	New York, N. Y.	59 Pearl Street.
21	Frt.	1	Edward G. Murray Lighterage & Transportation Co. (N. Y.)	Albany, N. Y.	Waterford, N. Y.
22	Frt.	1	Wm. A. Golden (N. Y.)	New York, N. Y.	110 Washington Street.
23	Pas.	3	Morgan's Louisiana & Texas R. R. & Steamship Co. (La.)	New Orleans, La.	Metropolitan Bank Building.
24	Pas.	2	Ilver Towing Co.	Pittsburgh, Pa.	35 South Twentieth Street.
25	Mso.	1	Manitowoc Shipbuilding Corporation (Wis.)	Milwaukee, Wis.	Sixteenth Street and River.
26	Drg.	22	Raymond Concrete Pile Co.	New York, N. Y.	110 Cedar Street.
27	Frt.	0	Ross Launch & Tug Co. (Wash.)	Tacoma, Wash.	400 Dock Street.
28	Frt.	1	New York Central R. R. Co. (N. Y.)	New York, N. Y.	6 Beaver Street.
29	Frt.	0	Keeler Transportation Line (N. Y.)	do.	1 Broadway.
30	Frt.	1	Lake Champlain Transportation Co. (N. Y.)	Albany, N. Y.	Whitehall, N. Y.
31	Fer.	1	Peter E. Blow	Chattanooga, Tenn.	Knoxville, Tenn.
32	Frt.	1	New York & Albany Lighterage Co. (N. Y.)	New York, N. Y.	Pier 39, North River.
33	Fsh.	2	M. L. Hemis	Los Angeles, Calif.	San Gabriel, Calif.
34	Frt.	1	Franklin J. Viole	Albany, N. Y.	Whitehall, N. Y.
35	Frt.	1	Clary Bros. (N. Y.)	New York, N. Y.	116 Broad Street.
36	Frt.	1	Edward G. Murray Lighterage & Transportation Co. (N. Y.)	Albany, N. Y.	do.
37	Frt.	1	W. F. & R. Boat Builders (N. Y.)	do.	Kingston, N. Y.
38	Frt.	1	Anthony P. Hines	do.	Port Ewen, N. Y.
39	Frt.	1	James J. McNally	Philadelphia, Pa.	Bullitt Building.
40	Frt.	1	Napoleon Miner	Albany, N. Y.	Whitehall, N. Y.
41	Frt.	1	Lake Champlain Transportation Co. (N. Y.)	do.	do.
42	Frt.	1	Thomas Bulger	New York, N. Y.	17 State Street.
43	Frt.	1	Katherine St. George	do.	29 Broadway.
44	Frt.	1	E. M. Thomas	Norfolk, Va.	Berkley, Va.
45	Frt.	1	National Lead Co. (N. Y.)	New York, N. Y.	111 Broadway.
46	Frt.	1	New York Trap Rock Corporation (N. Y.)	do.	250 Park Avenue.
47	Fsh.	1	H. J. Walsh	San Francisco, Calif.	110 Market Street.
48	Frt.	1	James J. O'Neill	New York, N. Y.	438 East One hundred and thirty-eighth Street.
49	Frt.	1	Southern Pacific Co. (Ky.)	do.	Pier 49, North River.
50	Frt.	1	Jacob Hico & Sons	do.	103 Park Avenue.
51	Fsh.	0	Marlo Di Maggio	San Francisco, Calif.	411 Madison Street, Monterey, Calif.
52	Frt.	1	William Hanley	Albany, N. Y.	258 Snyder Avenue, Jersey City, N. J.
53	Frt.	2	Richard Lenahan	do.	Athens, N. Y.
54	Frt.	1	B. & O. R. R. Co. (Md.)	Baltimore, Md.	Baltimore and Charles Streets.
55	Frt.	1	National Lighterage Co. (N. Y.)	New York, N. Y.	Pier 49, North River.
56	Frt.	1	Richard J. Foster	do.	11 Broadway.
57	Frt.	1	New York Trap Rock Corporation (N. Y.)	do.	250 Park Avenue.
58	Frt.	1	New York Central R. R. Co. (N. Y.)	do.	6 Beaver Street.
59	Frt.	1	Dennis E. Heffern	Albany, N. Y.	Kingston, N. Y.
60	Frt.	1	Edward G. Murray Lighterage & Transportation Co. (N. Y.)	do.	Waterford, N. Y.
61	Frt.	1	Kingston Holding Corporation (N. Y.)	New York, N. Y.	143 Liberty Street.
62	Frt.	1	Mary Murphy	do.	970 Seventy-fifth Street (B.).
63	Frt.	1	Owen McCafferty's Sons (N. Y.)	do.	1 Broadway.
64	Frt.	1	Josephine T. Sheridan	do.	15 Fuller Place (B.).
65	Frt.	1	Rosell Sand & Gravel Corporation (N. Y.)	do.	331 Madison Avenue.
66	Frt.	1	do.	do.	do.
67	Frt.	1	do.	do.	do.
68	Frt.	1	do.	do.	do.
69	Frt.	1	do.	do.	do.
70	Frt.	1	do.	do.	do.
71	Frt.	1	do.	do.	do.

Unrigged Vessels

Line No.	Official No.	Rtg	Name of vessel	Tonnage		Register dimensions			When built	Where built
				Gross	Net	Length	Breadth	Depth		
							<i>Feet</i>	<i>Feet</i>	<i>Feet</i>	
1	169202	Brg.	Marlboro No. 8.....	342	342	110.6	35.0	8.0	Unknown.....
2	169196	Brg.	Marlboro No. 9.....	338	338	114.0	33.3	8.4	1920	Kingston, N. Y.
3	169197	Brg.	Marlboro No. 10.....	330	336	115.1	33.9	9.3	1920	do.....
4	61457	Brg.	Marlin.....	365	365	154.0	23.6	10.8	1900	Elkton, Md.....
5	162438	Brg.	Marlon.....	410	418	161.0	33.5	7.6	1905	Wingslow, Wash.....
6	169223	Brg.	Martha O'Neil.....	262	262	103.4	22.6	11.1	1925	Kingston, N. Y.
7	61452	Brg.	Martha Wood.....	315	315	106.0	26.6	11.0	1901	Rondout, N. Y.
8	165871	Brg.	Martha S. Chandler.....	302	302	112.7	33.0	8.7	1914	Kingston, N. Y.
9	165890	Sew.	Marlin.....	31	31	53.7	17.0	3.0	1916	Seattle, Wash.....
10	169973	Brg.	Marlin S.....	179	179	85.8	29.0	8.1	1917	Unknown.....
11	169758	Cnl.	Marlin M. LaFontain.....	137	137	95.2	17.8	8.5	1909	Durhamville, N. Y.
12	163340	Brg.	Marlin P. Horan.....	373	373	112.2	28.4	11.6	1907	Kingston, N. Y.
13	51379	Brg.	Mary.....	73	73	81.0	16.4	6.4	1898	Syracuse, N. Y.
14	167431	Sew.	Mary.....	20	20	41.0	10.3	3.8	1914	Seattle, Wash.....
15	168530	Brg.	Mary (composite).....	11	11	52.0	11.0	2.0	1916	Grafton, Ill.....
16	169327	Brg.	Mary.....	18	18	45.2	13.4	4.4	1925	San Francisco, Calif.....
17	169508	Brg.	Mary.....	17	17	58.5	15.1	2.3	1926	Callon, Ark.....
18	163546	Brg.	Mary H.....	410	410	110.0	29.2	12.2	1908	South Rondout, N. Y.
19	168169	Brg.	Mary R.....	488	488	114.2	30.8	13.4	1916	Rondout, N. Y.
20	166624	Brg.	Mary & Frank.....	390	390	113.5	27.3	12.3	1910	Kingston, N. Y.
21	184410	Sew.	Mary Ann No. 2.....	111	111	76.0	26.0	6.6	1903	Bremerton, Wash.....
22	166774	Brg.	Mary Cleary.....	528	528	120.4	33.0	13.0	1917	Kingston, N. Y.
23	166401	Cnl.	Mary Costello.....	227	227	105.5	23.0	9.4	1916	Whitehall, N. Y.
24	168120	Brg.	Mary Doherty.....	446	446	113.0	29.0	13.1	1920	Kingston, N. Y.
25	162825	Cnl.	Mary Giff.....	104	98	93.5	17.5	7.5	1906	Watervliet, N. Y.
26	166863	Cnl.	Mary Hanloy.....	134	134	95.7	17.9	8.6	1910	Whitehall, N. Y.
27	167333	Brg.	Mary McGaffee.....	488	480	115.5	31.0	13.6	1918	Kingston, N. Y.
28	167030	Brg.	Mary A. Baker.....	447	447	112.0	29.0	13.1	1917	do.....
29	165373	Cnl.	Mary A. Deegan.....	105	98	96.0	17.5	7.6	1913	Rondout, N. Y.
30	162450	Brg.	Mary A. Hooper.....	313	282	170.0	23.8	11.0	1905	Pocomoke City, Md.....
31	165043	Cnl.	Mary A. O'Connor.....	187	181	107.0	22.6	9.5	1912	Whitehall, N. Y.
32	165737	Brg.	Mary B. Howard.....	642	642	128.0	33.0	15.0	1914	Kingston, N. Y.
33	51330	Brg.	Mary C. McNally.....	379	379	164.8	23.6	10.9	1897	Elkton, Md.....
34	163416	Brg.	Mary E. Crighton.....	380	380	111.2	28.3	11.6	1908	Kingston, N. Y.
35	168259	Brg.	Mary E. Dillon.....	232	232	100.0	25.4	8.6	1921	West New Brighton, N. Y.
36	169556	Brg.	Mary E. Killian.....	269	269	107.5	23.0	11.1	1926	Kingston, N. Y.
37	166339	Cnl.	Mary E. Nealer.....	108	100	95.9	17.5	7.6	1916	Watervliet, N. Y.
38	168906	Brg.	Mary E. Petrie.....	460	460	110.2	31.3	12.9	1920	Brooklyn, N. Y.
39	167082	Brg.	Mary E. Sheridan.....	447	447	112.0	29.0	13.1	1917	Rondout, N. Y.
40	168109	Brg.	Mary F. Chapman.....	265	265	108.0	22.5	11.1	1921	Watervliet, N. Y.
41	167401	Brg.	Mary F. Scully.....	426	426	114.3	29.0	12.2	1918	Kingston, N. Y.
42	167706	Brg.	Mary H. McAllister.....	447	447	112.0	29.0	13.1	1919	do.....
43	162215	Cnl.	Mary J. Oliver.....	101	96	96.0	17.4	7.8	1901	Champlain, N. Y.
44	169272	Brg.	Mary K. Murray.....	363	363	102.2	29.4	12.0	1920	Kingston, N. Y.
45	167888	Brg.	Mary L. Rattery.....	247	247	105.6	22.0	10.0	1920	Cohoes, N. Y.
46	163523	Cnl.	Mary M. Richard.....	104	99	99.1	17.5	7.4	1908	Watervliet, N. Y.
47	166546	Cnl.	Mary M. Needham.....	110	102	95.0	17.5	7.9	1916	Rondout, N. Y.
48	167953	Brg.	Mary T. Morrissey.....	197	197	96.0	24.5	9.2	1914	Kingston, N. Y.
49	163356	Brg.	Mary Ellen Wood.....	393	393	113.7	28.4	11.7	1907	do.....
50	51402	Brg.	Maryland.....	361	361	169.0	23.8	10.6	1899	Elkton, Md.....
51	169340	Brg.	MARYSVILLE.....	268	268	100.0	31.2	9.2	1925	East Boston, Mass.....
52	167124	Brg.	Mastillon.....	317	317	79.0	28.1	7.7	1917	Brooklyn, N. Y.
53	165773	Brg.	Mastpiece.....	483	483	114.1	31.5	13.7	1914	do.....
54	163962	Brg.	Mastodon.....	1,720	1,720	369.0	60.5	10.5	1909	Camden, N. J.
55	168670	Brg.	Matlo E. Murray.....	247	247	105.6	22.0	10.9	1920	Cohoes, N. Y.
56	67486	Brg.	Matlaponny.....	363	363	164.0	23.0	10.0	1900	Elkton, Md.....
57	169221	Brg.	Matthew H. Davin, Jr.....	262	262	103.4	26.0	11.1	1925	Kingston, N. Y.
58	169565	Brg.	Matlle R.....	266	260	100.0	26.0	11.5	1922	do.....
59	51259	Sew.	Matlle and Willie.....	232	232	100.5	24.4	9.2	1893	Rondout, N. Y.
60	161971	Sew.	Maud.....	43	43	51.9	20.1	4.8	1912	Anacortes, Wash.....
61	167680	Brg.	Maudie L. Foster.....	423	423	113.9	28.7	12.0	1918	Kingston, N. Y.
62	169225	Brg.	Maumee.....	6	6	30.7	12.0	1.7	1924	Maumee, Ark.....
63	163365	Brg.	Mauretania.....	476	476	130.8	30.0	12.6	1907	Perth Amboy, N. J.
64	162927	Brg.	Maurice R.....	389	389	114.7	23.5	11.3	1905	Rondout, N. Y.
65	167922	Brg.	Maurice Powell.....	480	480	116.0	30.3	13.4	1920	West Haven, Conn.....
66	51204	Sew.	May.....	5	5	32.0	8.5	2.5	1897	Blaine, Wash.....
67	164387	Sew.	May.....	7	7	32.0	10.0	3.0	1911	Seattle, Wash.....
68	164894	Sew.	May.....	6	6	36.6	10.1	2.0	1912	Paddle, Wash.....
69	169746	Brg.	May.....	10	10	55.0	11.8	1.9	1926	Red House, W. Va.....
70	169572	Brg.	May R.....	292	292	99.8	23.6	11.4	1922	Kingston, N. Y.
71	166669	Brg.	Maysport.....	271	271	100.2	34.0	9.0	1917	Elizabethport, N. J.
72	162339	Sew.	Mead No. 1.....	265	265	100.8	32.8	9.7	1904	Tacoma, Wash.....
73	167388	Brg.	Meadow.....	23	23	62.9	15.8	3.6	1918	Cape Vincent, N. Y.

¹ Formerly canal boat Irene Hanloy.

² Formerly barge H. M. Stagg

³ Formerly canal boat John J. Ryan

⁴ Formerly barge E. H. Raquet.

Unrigged Vessels

691

Line No.	Service	Crew	Name of owner	Home port	Address of owner
1	Frt.	1	Rosoff Sand & Gravel Corporation (N. Y.)	New York, N. Y.	331 Madison Avenue.
2	Frt.	1	do	do	Do.
3	Frt.	1	do	do	Do.
4	Frt.	1	James J. McNally	Philadelphia, Pa.	Buildtt Building.
5	Frt.	1	American Yukon Navigation Co. (W. Va.)	Engle, Alaska	Skagway, Alaska.
6	Frt.	1	W. F. & R. Boat Builders (N. Y.)	Albany, N. Y.	Kingson, N. Y.
7	Frt.	0	Albert L. Nemiro	New York, N. Y.	110 Washington Street.
8	Frt.	1	Jacob Hico & Sons	do	103 Park Avenue.
9	Frt.	0	Booth Fisheries Co. (Del.)	Seattle, Wash.	600 Marlon Building.
10	Misc.	1	Columbia Dredging Corporation (N. Y.)	New York, N. Y.	50 Church Street.
11	Frt.	1	Mitchell Lafontain	Albany, N. Y.	Whitehall, N. Y.
12	Frt.	1	Thomas J. Horan	New York, N. Y.	59 Pearl Street.
13	Frt.	2	Wisconsin Traulfo Co. (Ill.)	Chicago, Ill.	105 West Monroe Street.
14	Fsh.	0	Baranof Packing Co. (Wash.)	Seattle, Wash.	L. C. Smith Building.
15	Fer.	1	Emma McCann	Peoria, Ill.	Milton, Ill.
16	Frt.	1	Orazio Enea	San Francisco, Calif.	Monterey, Calif.
17	Pas.	1	Mury Olles	New York, N. Y.	Callon, Ark.
18	Frt.	1	John Hiltbrandt	do	Connellly, N. Y.
19	Frt.	0	Bouchard Transportation Co. (N. Y.)	do	17 Battery Place.
20	Frt.	1	Cleary Bros. (N. Y.)	Tacoma, Wash.	116 Broad Street.
21	Frt.	0	Foss Launch & Pug Co. (Wash.)	New York, N. Y.	400 Dock Street.
22	Frt.	0	Cleary Bros. (N. Y.)	New York, N. Y.	116 Broad Street.
23	Frt.	1	Napoleon Miner	New York, N. Y.	185 East Ninety-fifth Street.
24	Frt.	1	Hollida A. Hulo	Houses Point, N. Y.	Whitehall, N. Y.
25	Frt.	1	George Pecho	New York, N. Y.	274-A Ninth Street (B.).
26	Frt.	1	Edward Gerry	New York, N. Y.	Waterford, N. Y.
27	Frt.	1	Edward G. Murray Lighterage & Transportation Co. (N. Y.)	Albany, N. Y.	do.
28	Frt.	1	James F. Dwyer	New York, N. Y.	33 Coenties Slip.
29	Frt.	1	James J. Nugent	do	Pier 6, East River.
30	Frt.	3	Eastern Transportation Co. (Del.)	Wilmington, Del.	Ford Building.
31	Frt.	1	John V. O'Connor	Albany, N. Y.	Kingson, N. Y.
32	Frt.	1	Thomas J. Howard	New York, N. Y.	1 Broadway.
33	Frt.	1	Eastern Transportation Co. (Del.)	Wilmington, Del.	Ford Building.
34	Frt.	1	Harold L. Valentino (N. Y.)	New York, N. Y.	1 Broadway.
35	Frt.	1	Henry Farber	do	8670 Nineteenth Avenue (B.).
36	Frt.	1	R. Lannan Co. (N. Y.)	Albany, N. Y.	Kingson, N. Y.
37	Frt.	1	National Bank of Whitehall	Houses Point, N. Y.	Whitehall, N. Y.
38	Frt.	1	Petrico Transportation Co. (N. Y.)	New York, N. Y.	19 Monroe Street.
39	Frt.	1	Josaphine T. Sheridan	do	15 Fuller Place (B.).
40	Frt.	1	Melvin Chapman	Albany, N. Y.	do.
41	Frt.	1	Anthony O'Boyle	New York, N. Y.	11 Moore Street.
42	Frt.	1	James McWilliams Blue Line (N. J.)	do	1 Broadway.
43	Frt.	1	Fred H. Doty	Albany, N. Y.	Fort Edward, N. Y.
44	Frt.	1	Edward G. Murray Lighterage & Transportation Co. (N. Y.)	do	Waterford, N. Y.
45	Frt.	1	Thomas A. Tucker	New York, N. Y.	1 Broadway.
46	Frt.	1	Ell Blanchard	Albany, N. Y.	514 Sixty-eighth Street (B.)
47	Frt.	1	Patrick Needham	do	Port Ewen, N. Y.
48	Frt.	1	James F. Dwyer	do	Kingson, N. Y.
49	Frt.	4	Mystic Steamship Co. (Mass.) (Trustees)	Boston, Mass.	250 Sturt Street.
50	Frt.	3	Eastern Transportation Co. (Del.)	Wilmington, Del.	Ford Building.
51	Frt.	1	New York Central R. R. Co. (N. Y.)	New York, N. Y.	400 Lexington Avenue.
52	Frt.	1	B. & O. R. Co. (Md.)	Baltimore, Md.	Baltimore and Charles Streets.
53	Frt.	1	James McWilliams Blue Line (N. J.)	New York, N. Y.	1 Broadway.
54	Frt.	4	Morgan's Louisiana & Texas, R. R. & Steamship Co. (La.)	New Orleans, La.	Pan America Building.
55	Frt.	1	Edward G. Murray Lighterage & Transportation Co. (N. Y.)	Albany, N. Y.	Waterford, N. Y.
56	Frt.	1	Southern Transportation Co. (N. J.)	Philadelphia, Pa.	Commercial Trust Building.
57	Frt.	1	W. F. & R. Boat Builders (N. Y.)	New York, N. Y.	Kingson, N. Y.
58	Frt.	1	Bouchard Transportation Co. (N. Y.)	do	17 Battery Place.
59	Frt.	1	William F. Harrahan	do	29 Broadway.
60	Frt.	0	Baranof Packing Co. (Wash.)	Ketchikan, Alaska	do.
61	Frt.	1	Richard J. Foster	New York, N. Y.	11 Broadway.
62	Pas.	1	S. L. Fleisher	Memphis, Tenn.	Manuce, Ark.
63	Frt.	1	Keeler Transportation Line (N. Y.)	New York, N. Y.	1 Broadway.
64	Frt.	1	James F. McGuire	Perth Amboy, N. J.	137 Kearney Avenue.
65	Frt.	1	James McWilliams Blue Line (N. J.)	New York, N. Y.	Do.
66	Fsh.	0	Pacific American Fisheries (Mo.)	Seattle, Wash.	South Bellingham, Wash.
67	Frt.	0	San Juan Fishing & Packing Co. (Wash.)	do	Foot Stacy Street.
68	Frt.	0	John Callahan	Port Townsend, Wash.	Padilla, Wash.
69	Fer.	1	Red House Transportation Co. (W. Va.)	Pittsburgh, Pa.	Red House, W. Va.
70	Frt.	1	Bouchard Transportation Co. (N. Y.)	New York, N. Y.	17 Battery Place.
71	Frt.	2	New York & Cuba Mail Steamship Co. (Me.)	do	Foot Wall Street.
72	Frt.	0	George Scofield	Tacoma, Wash.	602 North Yakima Avenue.
73	Frt.	1	J. H. Hutchinson	Cape Vincent, N. Y.	Alexandria Bay, N. Y.

1 Formerly barge William A. De Mars.

6 Formerly barge Now Then.

1 Formerly barge Gertrude Thurston.

Unrigged Vessels

Line No.	Official No.	Rig	Name of vessel	Tonnage		Register dimensions			When built	Where built	
				Gross	Net	Length	Breadth	Depth			
							Feet	Feet	Feet		
1	164070	Brg.	Medina	428	395	100.5	31.4	7.7	1910	Tottenville, N. Y.	
2	169484	Brg.	Mcelyn J. Chapman	255	255	100.5	22.0	11.3	1926	Cohoes, N. Y.	
3	162032	Brg.	Memphis	412	300	90.0	30.0	7.8	1903	Brooklyn, N. Y.	
4	166510	Brg.	Mentor	232	232	101.3	29.9	8.7	1916	do	
5	167880	Brg.	Mercer	411	411	100.0	30.0	13.5	1919	West New Brighton, N. Y.	
6	103531	Brg.	Messenger	410	410	110.0	29.0	13.1	1908	Perth Amboy, N. J.	
7	167650	Brg.	Meiz	301	301	100.7	30.0	10.4	1919	New Berno, N. C.	
8	167801	Brg.	MEXPET 104	639	639	200.2	36.0	9.6	1920	Violet, La.	
9	168365	Brg.	Miami	351	343	135.0	34.0	8.8	1922	Chester, Pa.	
10	169608	Brg.	Miami	481	481	100.2	31.9	8.1	1919	Brooklyn, N. Y.	
11	169498	Drg.	Miami	619	480	153.0	40.0	9.2	1913	Long Beach, Calif.	
12	167356	Brg.	Michael Howard	502	494	120.0	31.0	13.4	1918	Kingston, N. Y.	
13	169169	Sew.	Michael A. Bauer	311	303	114.4	33.5	9.3	1918	Waterford, N. Y.	
14	164141	Cnl.	Michael E. Finnican	106	99	96.0	17.6	7.8	1910	Rondout, N. Y.	
15	167745	Brg.	Michael J. Byrnes, Jr.	247	247	105.0	22.0	10.9	1919	Cohoes, N. Y.	
16	165343	Cnl.	Michael J. Tucker	111	104	96.0	17.5	7.6	1907	Whitehall, N. Y.	
17	51410	Sew.	Middaugh	153	153	92.0	30.6	6.6	1901	Stellacoom, Wash.	
18	165265	Brg.	Mildred	416	440	112.2	29.4	13.5	1913	Kingston, N. Y.	
19	164625	Brg.	Mildred McNally	494	494	202.5	23.8	11.0	1910	Elkton, Md.	
20	162868	Brg.	Mileage No. 15	603	603	122.4	37.2	9.1	1906	Noank, Conn.	
21	166794	Brg.	Milstone	334	334	117.6	33.3	9.2	1917	Tomkins Cove, N. Y.	
22	162690	Brg.	Millford	269	189	100.3	23.0	9.5	1903	Brooklyn, N. Y.	
23	169692	Brg.	Millerton	481	481	100.0	32.3	8.8	1923	do	
24	163293	Brg.	Millwood	215	190	101.0	23.3	9.6	1907	Tottenville, N. Y.	
25	169645	Brg.	MILLWOOD	525	525	100.2	32.3	9.6	1926	East Boston, Mass.	
26	169070	Brg.	Millon	413	413	110.0	29.9	12.6	1923	Kingston, N. Y.	
27	164985	Sew.	MILWAUKEE No. 22	762	762	143.2	40.0	12.6	1912	Cleveland, Ohio	
28	163145	Brg.	Minerva	222	222	94.5	32.2	8.4	1907	Brooklyn, N. Y.	
29	166601	Brg.	Minerva	307	307	111.8	35.6	9.2	1906	Camden, N. J.	
30	51287	Brg.	Mink	539	539	143.8	32.5	9.0	1908	San Francisco, Calif.	
31	168628	Brg.	MINNESOTA	411	411	125.1	35.2	9.0	1913	Cleveland, Ohio	
32	166553	Brg.	Minnie D. Kennelly	411	411	113.1	29.7	12.3	1916	Athens, N. Y.	
33	62791	Brg.	Minnie M. North	7	7	40.5	14.3	3.0	1897	Hill Point, Md.	
34	162277	Brg.	Minnie T. Robinson	266	262	150.0	27.0	9.9	1904	Pocomoke City, Md.	
35	163276	Brg.	Mincin	168	141	90.2	28.1	7.5	1907	Tottenville, N. Y.	
36	169747	Brg.	Miriam	6	6	40.0	10.9	1.7	1919	Red House, W. Va.	
37	168620	Drg.	MISSOURI	668	600	150.0	37.0	10.5	1923	Portland, Oreg.	
38	168279	Brg.	Mo. Ark	17	17	63.0	14.2	2.8	1921	Clarendon, Ark.	
39	162002	Brg.	Moble	201	201	100.0	30.0	7.7	1906	Brooklyn, N. Y.	
40	162624	Brg.	Moback	426	426	183.5	23.8	11.1	1905	Elkton, Md.	
41	165512	Brg.	Mocasin	473	473	201.3	23.8	11.0	1913	do	
42	51320	Brg.	Mocha	123	84	75.2	30.6	7.5	1898	Eddyville, N. Y.	
43	51402	Brg.	Mogul	318	284	100.6	35.2	9.3	1901	Weehawken, N. J.	
44	51336	Brg.	Mohawk	414	391	100.8	30.1	7.7	1899	Brooklyn, N. Y.	
45	161640	Brg.	Mohawk	466	466	200.4	23.8	10.8	1911	Elkton, Md.	
46	169138	Brg.	Mohawk	334	334	118.4	35.0	7.3	1911	Unknown	
47	168225	Cnl.	Mohegan	160	160	96.9	17.6	10.0	1911	Tonawanda, N. Y.	
48	168182	Sew.	Molloy	10	10	61.6	16.1	1.0	1922	Nanana, Alaska	
49	162704	Brg.	Mollo	286	286	108.0	32.0	9.0	1898	Brooklyn, N. Y.	
50	162685	Sew.	Molla	12	12	41.0	10.5	2.5	1906	Tacoma, Wash.	
51	169765	Drg.	MOLLIE	35	35	40.0	20.2	3.7	1927	Detroit, Mich.	
52	169076	Brg.	Mollie Dodds	477	477	223.0	31.0	6.8	1891	Unknown	
53	163242	Cnl.	Mollie J. Hoies	103	98	96.5	17.2	8.0	1907	Whitehall, N. Y.	
54	168212	Brg.	Molly Scully	457	457	114.0	20.0	13.1	1920	Kingston, N. Y.	
55	165072	Cnl.	Molly D. Roberts	104	98	96.0	17.4	7.6	1915	Waterford, N. Y.	
56	166324	Sew.	Monadnock	22	14	47.9	10.9	3.4	1915	Dresden, Me.	
57	169957	Brg.	MONARCH	951	951	153.6	50.0	12.7	1927	Nowport News, Va.	
58	210468	Brg.	Monfalcone	2,118	2,270	282.4	45.8	23.0	1910	Orange, Tex.	
59	164996	Brg.	Monk	265	265	90.7	27.0	10.9	1912	Kingston, N. Y.	
60	167118	Brg.	Monk Boys	488	480	115.5	31.0	13.0	1918	do	
61	162642	Brg.	Monocacy	150	150	81.0	28.0	7.0	1905	Port Richmond, N. Y.	
62	165206	Brg.	Monocacy	466	466	200.4	23.8	11.0	1913	Chesapeake City, Md.	
63	51460	Brg.	Monongahela	235	181	100.0	32.0	9.0	1903	Baltimore, Md.	
64	166778	Brg.	Monroe	439	439	113.6	28.4	13.2	1917	South Rondout, N. Y.	
65	169121	Drg.	Monroe	238	236	110.0	31.1	7.3	1921	Baltimore, Md.	
66	162750	Sew.	MONROE DOCTRINE	446	446	175.0	25.0	12.0	1897	Buffalo, N. Y.	
67	51398	Brg.	Monrovia	144	126	80.0	28.3	7.4	1901	Port Richmond, N. Y.	
68	162632	Brg.	Montana	151	104	80.0	28.0	8.0	1906	Baltimore, Md.	
69	162796	Brg.	Montana	380	380	161.7	38.7	7.0	1906	Winslow, Wash.	
70	165396	Brg.	Monterey	229	229	95.2	34.2	8.1	1913	Brooklyn, N. Y.	
71	51422	Brg.	Moody Leo	163	163	87.2	20.5	7.6	1900	do	
72	169679	Brg.	MOONSTONE	321	321	112.3	31.0	9.4	1900	Unknown	
73	167190	Brg.	MOOREMACK No. 2	693	579	145.0	30.0	15.8	1900	Shooters Island, N. Y.	
74	163152	Brg.	Moore	497	407	159.3	38.0	8.0	1907	Winslow, Wash.	
75	167208	Sew.	Moran	15	15	38.0	15.0	3.0	1918	Algonac, Mich.	
76	165075	Brg.	Moran No. 8	206	206	99.8	29.8	7.1	1906	Brooklyn, N. Y.	

¹ Formerly burge Michael A. Nealy.

¹ Formerly ^(a) Barge Mexpet 104.
^(b) Mexican burge H. P. Co. No. 104.

Unrigged Vessels

693

Line No.	Service	Crew	Name of owner	Home port	Address of owner
1	Frt.	1	New York Central R. R. Co. (N. Y.)	New York, N. Y.	6 Beaver Street.
2	Frt.	1	Melvin J. Chapman	Albany, N. Y.	Waterford, N. Y.
3	Frt.	1	New York Central R. R. Co. (N. Y.)	New York, N. Y.	6 Beaver Street.
4	Frt.	1	do.	do.	Do.
5	Frt.	1	Frank McWilliams	do.	15 Moore Street.
6	Frt.	1	William F. Hanrahan	do.	29 Broadway.
7	Frt.	1	New Berne Navigation Co. (Del.)	do.	143 Liberty Street.
8	Frt.	2	Mexlean Petroleum Corporation (La.)	New Orleans, La.	944 St. Charles Street.
9	Tnk.	2	Gulf Refining Co. (Tex.)	Port Arthur, Tex.	Dock 29, West Port Arthur, Tex.
10	Frt.	0	The Clyde Steamship Co. (Mo.)	New York, N. Y.	Pier 39, North River.
11	Drg.	12	Los Angeles Dredging Co. (Mo.)	Los Angeles, Calif.	Long Beach, Calif.
12	Frt.	1	Thomas J. Howard	New York, N. Y.	1 Broadway.
13	Frt.	1	Frank P. Scully	Boston, Mass.	Cambridge, Mass.
14	Frt.	1	Lake Champlain Transportation Co. (N. Y.)	Albany, N. Y.	Whitehall, N. Y.
15	Frt.	1	R. G. Hayes	do.	Do.
16	Frt.	1	Michael J. Tucker	do.	Port Ewen, N. Y.
17	Frt.	0	Foss Launch & Tug Co. (Wash.)	Tacoma, Wash.	400 Dock Street.
18	Frt.	1	Clary Brothers (N. Y.)	New York, N. Y.	116 Broad Street.
19	Frt.	2	Eastern Transportation Co. (Del.)	Wilmington, Del.	Ford Building.
20	Frt.	1	Oils & Asphalt Tanks Transport Corporation (N. Y.)	New York, N. Y.	250 West Fifty-seventh Street.
21	Frt.	1	New York Trap Rock Corporation (N. Y.)	do.	250 Park Avenue.
22	Frt.	1	New York Central R. R. Co. (N. Y.)	do.	6 Beaver Street.
23	Frt.	1	do.	do.	Do.
24	Frt.	1	Bertell W. King	do.	17 Battery Place.
25	Frt.	1	The New York Central R. R. Co. (N. Y.)	do.	466 Lexington Avenue.
26	Frt.	1	do.	do.	6 Beaver Street.
27	Frt.	2	Great Lakes Dredge & Dock Co. (N. J.)	Duluth, Minn.	First National Bank Building.
28	Frt.	1	Southern Pacific Co. (Ky.)	New York, N. Y.	Pier 49, North River.
29	Frt.	1	New York Trap Rock Corporation (N. Y.)	do.	250 Park Avenue.
30	Frt.	0	American Yukon Nav. Co. (W. Va.)	Eagle, Alaska	Skagway, Alaska.
31	Drg.	1	Edgar K. Smoot	New York, N. Y.	25 Broad Street.
32	Frt.	1	Martin P. Horan	do.	59 Pearl Street.
33	Fsh.	1	John D. Duro	Philadelphia, Pa.	Hiridgeton, N. J.
34	Frt.	2	Marvill Package Co. (Del.)	Wilmington, Del.	Laurel, Del.
35	Frt.	1	New York Central R. R. Co. (N. Y.)	New York, N. Y.	6 Beaver Street.
36	Fer.	1	Red House Transportation Co. (W. Va.)	Pittsburgh, Pa.	Red House, W. Va.
37	Drg.	1	Long Hill Lumber Co. (Mo.)	Portland, Oreg.	Longview, Wash.
38	Pas.	1	Wm. Sheaffer	Memphis, Tenn.	Clarendon, Ark.
39	Frt.	1	Mallory Steamship Co. (Mo.)	New York, N. Y.	Pier 36, North River.
40	Frt.	1	Southern Transportation Co. (N. J.)	Philadelphia, Pa.	Commercial Trust Building.
41	Frt.	1	do.	do.	Do.
42	Frt.	1	Eastern Steamship Lines (Mo.)	New York, N. Y.	Pier 19, North River.
43	Frt.	1	New York Central R. R. Co. (N. Y.)	do.	6 Beaver Street.
44	Frt.	1	do.	do.	Do.
45	Frt.	1	Southern Transportation Co. (N. J.)	Philadelphia, Pa.	Commercial Trust Building.
46	Drg.	30	Standard Dredging Co. (N. J.)	New York, N. Y.	Woolworth Building.
47	Frt.	1	Lake Champlain Transportation Co. (N. Y.)	Albany, N. Y.	Whitehall, N. Y.
48	Frt.	0	John H. Bailey	Seward, Alaska	Nonana, Alaska.
49	Frt.	1	Clary Bros. (N. Y.)	New York, N. Y.	116 Broad Street.
50	Frt.	0	Foss Launch & Tug Co. (Wash.)	Tacoma, Wash.	400 Dock Street.
51	Drg.	4	Harrison S. Tait	Detroit, Mich.	1015 Transportation Building.
52	Frt.	1	John Charles Dodds	New York, N. Y.	1 Fershing Square.
53	Frt.	1	Anna Dowd	do.	325 East Thirty-seventh Street.
54	Frt.	1	W. F. & R. Boat Builders (N. Y.)	do.	Care Philip Woods, 1 Broadway.
55	Frt.	1	Alexander Robert	Rouses Point, N. Y.	Champlain, N. Y.
56	Frt.	1	Bath Box Co. (Mo.)	Bath, Mo.	509 Washington Street.
57	Frt.	8	Merritt-Chapman & Scott Corporation (Del.)	New York, N. Y.	17 Battery Place.
58	Fsh.	1	W. W. Wells (Del.)	Los Angeles, Calif.	General Delivery, Newport Beach, Calif.
59	Frt.	1	Estate of George T. Monk	New York, N. Y.	1 Broadway.
60	Frt.	1	Thomas Monk, Jr.	do.	Do.
61	Frt.	1	Joseph F. O'Boyle	do.	11 Moore Street.
62	Frt.	1	Southern Transportation Co. (N. J.)	Philadelphia, Pa.	Commercial Trust Building.
63	Frt.	2	B. & O. R. R. Co. (Md.)	Baltimore, Md.	Baltimore and Charles Streets.
64	Frt.	0	J. W. Drayton	New York, N. Y.	1 Broadway.
65	Drg.	18	Hollywood Dredging & Construction Co. (Fla.)	Miami, Fla.	Hollywood, Fla.
66	Frt.	0	Dunbar Sullivan Dredging Co. (N. Y.)	Buffalo, N. Y.	Eric County Bank Building.
67	Frt.	2	B. & O. R. R. Co. (Md.)	Baltimore, Md.	Baltimore and Charles Streets.
68	Frt.	1	do.	do.	Do.
69	Frt.	1	American Yukon Navigation Co. (W. Va.)	Eagle, Alaska	Skagway, Alaska.
70	Frt.	1	Southern Pacific Co. (Ky.)	New York, N. Y.	Pier 49, North River.
71	Frt.	2	Lee's Lighters (N. Y.)	do.	44 Whitehall Street.
72	Frt.	1	New York Trap Rock Corporation (N. Y.)	do.	250 Park Avenue.
73	Frt.	2	New England Oil Refining Co. (Mass.)	Fall River, Mass.	New Street.
74	Frt.	0	American Yukon Navigation Co. (W. Va.)	Eagle, Alaska	Skagway, Alaska.
75	Frt.	0	Joy Realty Co. (Mich.)	Detroit, Mich.	1740 Penobscot Building.
76	Frt.	1	Moran Lighterage Corporation (N. Y.)	New York, N. Y.	17 Battery Place.

¹ Formerly U.S.Q.M.C. barge 727.

² Formerly barge Brooklyn Eastern District Terminal No. 9.

³ Formerly barge Tloqa.

⁶ Formerly barge Cullen No. 120.

Unrigged Vessels

Line No.	Official No.	Rtg	Name of vessel	Tonnage		Register dimensions			When built	Where built
				Gross	Net	Length	Breadth	Depth		
1	165090	Brg.	Moran No. 12.....	208	208	93.8	30.0	8.3	1906	Brooklyn, N. Y.
2	165082	Brg.	Moran No. 14.....	218	218	101.0	30.5	7.9	1901	do.
3	167173	Brg.	Moran Towing & Transporta- tion Co. No. 46.	335	335	112.0	34.0	9.5	1918	Tottenville, N. Y.
4	50493	Brg.	Moran Towing & Transporta- tion Co. No. 51.	250	250	110.5	31.2	8.1	1898	New York, N. Y.
5	167202	Brg.	Moran Towing & Transporta- tion Co. No. 50.	341	341	111.6	34.0	10.1	1918	Tottenville, N. Y.
6	169154	Brg.	Moran T. & T. Co. No. 84.....	480	480	100.0	31.7	7.8	1920	do.
7	169141	Brg.	Moran T. & T. Co. No. 85.....	480	480	100.0	31.7	7.8	1920	Brooklyn, N. Y.
8	169142	Brg.	Moran T. & T. Co. No. 88.....	480	480	100.0	31.7	7.8	1920	do.
9	169143	Brg.	Moran T. & T. Co. No. 90.....	480	480	100.0	31.7	7.8	1920	do.
10	169273	Brg.	Morang.....	215	212	100.9	31.0	7.5	1925	Baltimore, Md.
11	163435	Brg.	Morgan City.....	507	507	95.6	34.2	8.5	1905	Perth Amboy, N. J.
12	61380	Brg.	Morning Star.....	214	214	101.3	21.0	10.3	1900	South Rondout, N. Y.
13	168506	Sew.	Morrison Mill Co. No. 11.....	690	690	109.6	35.9	8.0	1922	Seattle, Wash.
14	169076	Brg.	Morrison Bluff Ferry.....	8	8	57.2	10.0	2.0	1924	Spadra, Ark.
15	165443	Sew.	Morse Bros. No. 1.....	20	20	51.1	17.7	3.0	1913	Bath, Mo.
16	168436	Brg.	Morliner B. Fuller.....	240	240	101.4	21.5	10.7	1922	Kingston, N. Y.
17	163206	Brg.	Morton.....	168	141	90.2	28.0	7.5	1907	Tottenville, N. Y.
18	61355	Brg.	Mott Haven.....	105	89	75.2	23.0	7.3	1900	Weehawken, N. J.
19	169067	Brg.	Mountaldale.....	483	483	112.9	30.3	13.3	1914	Kingston, N. Y.
20	164372	Sew.	Mt. Vernon.....	115	115	79.8	28.0	6.0	1911	Seattle, Wash.
21	165123	Sew.	Mox.....	25	25	54.6	16.0	3.6	1912	do.
22	168430	Sew.	Muck.....	176	176	90.0	28.0	8.0	1921	Hoquiam, Wash.
23	168255	Sew.	Mud.....	178	178	90.3	28.0	8.0	1921	do.
24	166322	Sew.	Mud Bay.....	49	49	60.3	24.2	4.2	1916	Everett, Wash.
25	166307	Sew.	Mud Bay.....	24	24	44.2	16.0	4.1	1917	Port Stanley, Wash.
26	164141	Sew.	Mukluk.....	26	26	69.6	16.2	1.8	1911	Seattle, Wash.
27	165118	Brg.	Munson.....	456	410	99.8	31.0	8.2	1912	Mariners, N. Y.
28	163779	Sew.	MUNSTER.....	316	316	125.0	32.0	8.6	1900	George Mich.
29	169171	Sew.	Murphy.....	304	290	114.5	33.5	9.2	1918	Buffalo, N. Y.
30	163126	Unl.	Murphy Boys.....	102	97	98.0	17.4	8.0	1907	Whitehall, N. Y.
31	167287	Brg.	Murray Hill.....	308	308	112.8	33.0	8.8	1917	Rondout, N. Y.
32	167288	Brg.	Murray River.....	278	278	112.4	33.0	8.0	1917	do.
33	165289	Sew.	Muskat.....	244	244	120.0	32.0	7.0	1913	Seattle, Wash.
34	169234	Sew.	Mutt.....	7	7	45.0	8.9	2.4	1925	Lonsville, N. Y.
35	61281	Brg.	Muttan.....	149	149	85.2	20.2	7.0	1907	Brooklyn, N. Y.
36	63197	Brg.	Myrtle II.....	48	48	60.0	17.5	7.5	1901	Nome, Alaska.
37	169408	Sew.	N. L. No. 1.....	16	16	38.5	14.0	3.6	1916	Poulsbo, Wash.
38	167886	Sew.	N. W. No. 1.....	176	176	65.8	28.0	5.0	1920	Seattle, Wash.
39	166791	Sew.	N. F. Co. No. 1.....	30	30	53.3	15.9	4.1	1917	Bellingham, Wash.
40	166850	Sew.	N. F. Co. No. 2.....	25	25	48.0	16.8	4.0	1917	Ketchikan, Alaska.
41	168201	Brg.	N. E. O. No. 5 (steel).....	579	572	200.5	40.1	8.0	1921	New Orleans, La.
42	168202	Brg.	N. E. O. No. 6 (steel).....	579	572	200.5	40.1	8.0	1921	do.
43	161610	Sew.	N. O. Co. No. 2.....	6	6	32.1	11.2	2.3	1911	Olympia, Wash.
44	166692	Sew.	N. P. Co. No. 4.....	26	26	51.0	15.0	4.1	1917	Bellingham, Wash.
45	166709	Sew.	N. P. Co. No. 5.....	26	26	51.0	15.0	4.1	1917	do.
46	166726	Sew.	N. P. Co. No. 6.....	26	26	51.0	15.0	4.1	1917	do.
47	167812	Sew.	N. P. Corp. No. 12.....	38	38	56.4	18.0	4.3	1920	Seattle, Wash.
48	165862	Sew.	N. P. Corp. No. 14.....	32	32	60.0	16.0	4.0	1915	Port Blakely, Wash.
49	168487	Sew.	N. W. L. Co. No. 1.....	63	63	65.0	22.0	6.3	1922	Hoquiam, Wash.
50	165594	Sew.	N. E. F. Co. No. 1.....	134	134	80.0	30.1	6.6	1914	Port Blakely, Wash.
51	169693	Brg.	N. Y. T. R. K.....	276	276	112.2	32.5	8.2	Unknown.
52	169692	Brg.	N. Y. T. R. No. 17.....	274	274	109.0	33.4	8.2	do.
53	169690	Brg.	N. Y. T. R. No. 9.....	284	284	112.2	33.4	8.0	do.
54	169691	Brg.	N. Y. T. R. No. 15.....	300	300	111.4	33.2	8.9	do.
55	161661	Sew.	N. L. J. T. Co. No. 1.....	67	67	61.0	22.0	5.0	1911	Seattle, Wash.
56	167267	Brg.	N. & K. No. 1.....	45	45	55.0	22.7	3.5	1916	Willmington, Calif.
57	167310	Brg.	N. & K. No. 2.....	73	73	71.1	24.0	4.5	1918	Los Angeles, Calif.
58	67435	Brg.	N. Y. P. & N. R. R. Barge No. 8 (steel).....	1,255	1,173	320.0	47.0	10.5	1901	Sparrows Point, Md.
59	67483	Unl.	N. Goodrow.....	104	97	98.0	17.0	7.3	1901	Watervliet, N. Y.
60	166038	Sew.	N. B. Mills.....	11	11	34.0	15.0	2.7	1900	St. Clair, Mich.
61	168931	Brg.	N. A. O'Donnell.....	462	462	104.7	30.6	13.7	1923	Kingston, N. Y.
62	130728	Sew.	N. T. Hanson.....	30	22	58.4	17.7	4.0	1896	Woodlief, Mo.
63	169172	Sew.	Nahant.....	307	299	114.4	33.8	9.2	1918	Buffalo, N. Y.
64	169091	Brg.	Naket.....	150	150	71.0	27.7	4.5	1919	Bellingham, Wash.
65	167318	Brg.	Nanna C.....	246	232	108.0	22.5	10.5	1918	Kingston, N. Y.
66	163868	Brg.	Nancy Willard.....	448	427	116.0	30.2	12.0	1900	Gildersleeve, Conn.
67	61271	Brg.	Naujenny.....	300	300	136.2	23.4	10.2	1909	Elkton, Md.
68	169019	Brg.	Nau Jewett.....	333	333	113.6	33.9	9.3	1926	do.
69	166701	Brg.	Nanna Scully.....	474	471	117.6	30.0	13.2	1917	Rondout, N. Y.
70	48627	Brg.	Nansmond.....	361	361	155.0	23.5	11.1	1907	Elkton, Md.
71	167689	Brg.	NAPLES.....	716	715	295.9	36.8	7.1	1909	Ambridge, Pa.

¹ Formerly The Baby.

² Formerly U. S. Q. M. C. barge 700.

³ Formerly scow Humo No. 7.

⁴ Formerly scow H. P. Co. No. 1.

⁵ Formerly scow P. B. T. Co. No. 3.

⁶ Formerly U. S. Q. M. C. barge 724.

Unrigged Vessels

695

Line No.	Service	Crew	Name of owner	Home port	Address of owner
1	Frt.	0	Moran Lighterage Corporation (N. Y.)	New York, N. Y.	17 Battery Place.
2	Frt.	0	do.	do.	Do.
3	Frt.	1	do.	do.	Do.
4	Frt.	1	do.	do.	Do.
5	Frt.	1	do.	do.	Do.
6	Frt.	1	do.	do.	Do.
7	Frt.	1	do.	do.	Do.
8	Frt.	1	do.	do.	Do.
9	Frt.	1	do.	do.	Do.
10	Drq.	22	James A. O'Boyle	do.	11 Moore Street.
11	Frt.	0	Southern Pacific Co. (Ky.)	do.	Pier 49, North River.
12	Frt.	0	Red Star Towing & Transportation Co. (W. Va.)	do.	17 Battery Place.
13	Frt.	0	Morrison Mill Co. (Wash.)	Seattle, Wash.	Blaire, Wash.
14	Pas.	1	George Geols.	Memphis, Tenn.	Scranton, Ark.
15	Frt.	1	Malcolm McLeod	Belfast, Mo.	Dark Harbor, Me.
16	Frt.	1	Marine Transit Corporation (N. Y.)	New York, N. Y.	17 Battery Place.
17	Frt.	1	New York Central R. R. Co. (N. Y.)	do.	6 Beaver Street.
18	Frt.	1	do.	do.	Do.
19	Frt.	2	Anthony O'Boyle	do.	11 Moore Street.
20	Frt.	0	E. E. Blackmore	Seattle, Wash.	Mount Vernon, Wash.
21	Frt.	0	San Juan Fishing & Packing Co. (Wash.)	do.	Foot Stacy Street.
22	Frt.	0	Twin Harbor Dredging Co. (Wash.)	do.	Hoquiam, Wash.
23	Frt.	0	do.	do.	Do.
24	Frt.	0	Mud Bay Logging Co. (Wash.)	do.	Olympia, Wash.
25	Frt.	0	Agaton Olson	do.	R. F. D. No. 1.
26	Frt.	0	Samuel Duhin	Seward, Alaska	Bettles, Alaska.
27	Frt.	1	New York Central R. R. Co. (N. Y.)	New York, N. Y.	6 Beaver Street.
28	Frt.	0	Dunbar & Sullivan Dredging Co. (N. Y.)	Buffalo, N. Y.	Erie County Bank Building.
29	Frt.	1	Frank P. Scully	Boston, Mass.	Cambridge, Mass.
30	Frt.	1	Nathan McNall	Albany, N. Y.	Whitehall, N. Y.
31	Frt.	1	Edward G. Murray Lighterage & Transportation Co. (N. Y.)	do.	Waterford, N. Y.
32	Frt.	1	do.	do.	Do.
33	Frt.	1	American Yukon Navigation Co. (W. Va.)	Eagle, Alaska	Scranton, Ark.
34	Frt.	1	Edgar F. Gibson	Ogdensburg, N. Y.	Louisville, N. Y.
35	Frt.	2	Southern Pacific Co. (Ky.)	New York, N. Y.	Pier 49, North River.
36	Frt.	0	Thomas A. Peterson	Nome, Alaska	Teller, Alaska.
37	Frt.	0	Ole A. Olson	Seattle, Wash.	Poulsbo, Wash.
38	Frt.	0	Charles Cornell	do.	Harper, Wash.
39	Fsh.	0	Petersburg Packing Co. (Wash.)	Petersburg, Alaska	Metlakatla, Alaska.
40	Fsh.	0	Annette Island Packing Co. (Wash.)	Ketchikan, Alaska	New Street.
41	Frt.	2	New England Oil Refining Co. (Mass.)	Fall River, Mass.	Do.
42	Tnk.	2	do.	do.	Do.
43	Frt.	0	National Oyster Co. (Wash.)	Tacoma, Wash.	Olympia, Wash.
44	Fsh.	0	Sunny Point Packing Co. (Wash.)	Ketchikan, Alaska	do.
45	Fsh.	0	do.	do.	do.
46	Fsh.	0	do.	do.	do.
47	Fsh.	0	Nakat Packing Corporation (N. Y.)	do.	do.
48	Fsh.	0	do.	do.	do.
49	Frt.	0	North Western Lumber Co. (Calif.)	Seattle, Wash.	Hoquiam, Wash.
50	Frt.	0	New England Fish Co. (Me.)	Portland, Me.	48 Customhouse Wharf.
51	Frt.	1	New York Trap Rock Corporation (N. Y.)	New York, N. Y.	230 Park Avenue.
52	Frt.	1	do.	do.	Do.
53	Frt.	1	do.	do.	Do.
54	Frt.	1	do.	do.	Do.
55	Frt.	0	Charles Cornell	Seattle, Wash.	Harper, Wash.
56	Fsh.	1	Van Camp Sea Food Co. (Calif.)	Los Angeles, Calif.	East San Pedro, Calif.
57	Fsh.	0	do.	do.	Do.
58	Frt.	5	New York & Philadelphia R. R. Co. (Va.)	Capo Charles, Va.	do.
59	Frt.	1	Gabriel Roberts	Houses Point, N. Y.	Champlain, N. Y.
60	Frt.	1	Mark E. Fuller	Port Huron, Mich.	Algonac, Mich.
61	Frt.	0	Louis O'Donnell	New York, N. Y.	41 Whitehall Street.
62	Frt.	1	Joseph H. Carlton	Bath, Me.	Dresden, Me.
63	Frt.	1	Frank P. Scully	Boston, Mass.	Cambridge, Mass.
64	Fsh.	0	Nakat Packing Corporation (N. Y.)	Ketchikan, Alaska	do.
65	Frt.	1	Richard Lennahan	Albany, N. Y.	Athens, N. Y.
66	Frt.	1	Bertell W. King	New York, N. Y.	17 Battery Place.
67	Frt.	1	Southern Transportation Co. (N. J.)	Philadelphia, Pa.	Commercial Trust Building.
68	Frt.	1	New York Trap Rock Corporation (N. Y.)	New York, N. Y.	230 Park Avenue.
69	Frt.	1	James McWilliams Blue Line (N. J.)	do.	1 Broadway.
70	Frt.	1	Southern Transportation Co. (N. J.)	Philadelphia, Pa.	Commercial Trust Building.
71	Pas.	2	Angola Transfer Co. (La.)	Baton Rouge, La.	Maples, La.

^a Formerly barge
^b Formerly barge Marjorie.

^a Formerly barge
^b Formerly barge.

Unrigged Vessels

Line No.	Official No.	Rig	Name of vessel	Tonnage		Register dimensions			When built	Where built
				Gross	Net	Length	Breadth	Depth		
				Feet			Feet			
1	164974	Brg.	Nassau.....	477	477	201.3	23.8	10.8	1912	Elkton, Md.
2	166703	Brg.	NAVEGADORA 73.....	419	419	165.0	38.0	7.3	1910	Newburgh, N. Y.
3	166504	Brg.	NAVEGADORA 74.....	419	410	165.0	38.0	7.3	1910	do.
4	166743	Brg.	NAVEGADORA 75.....	436	436	165.0	38.0	7.8	1917	do.
5	167040	Brg.	NAVEGADORA 78.....	436	436	165.0	38.0	7.8	1917	do.
6	164106	Brg.	Navillus.....	183	183	89.7	30.3	7.7	1910	Brooklyn, N. Y.
7	67432	Brg.	Navy Blue.....	454	454	126.3	28.3	12.0	1900	Rondout, N. Y.
8	168543	Brg.	Neal O'Boyle.....	2,200	2,200	267.3	46.0	23.6	1919	Brunswick, Ga.
9	169397	Brg.	Ned Hedger.....	452	452	113.3	29.6	12.7	1925	Kingston, N. Y.
10	67487	Brg.	Ned Irish.....	288	288	99.1	20.9	11.4	1903	West New Brighton, N. Y.
11	167305	Brg.	Nedra.....	53	53	60.0	24.5	3.0	1918	Wilmington, Calif.
12	162643	Sew.	Neevah.....	550	550	119.0	32.0	0.0	1905	Everett, Wash.
13	168973	Sew.	Nefco No. 1.....	30	30	56.0	15.8	4.1	1924	Bellingham, Wash.
14	169459	Sew.	Nefco No. 2.....	30	30	55.4	15.8	4.2	1920	do.
15	169715	Sew.	Nefco No. 3.....	30	30	55.5	15.8	4.1	1927	do.
16	169716	Sew.	Nefco No. 4.....	30	30	55.8	15.9	4.1	1927	do.
17	165936	Brg.	Nelle.....	200	200	87.2	30.2	9.7	1905	Baltimore, Md.
18	169391	Brg.	Nello.....	11	11	40.4	11.9	2.0	1925	Livermore, Ky.
19	67420	Sew.	Nelle No. 1.....	10	10	42.0	11.0	3.1	1900	Anacortes, Wash.
20	164810	Sew.	Nelle No. 2.....	15	15	45.0	13.0	3.3	1912	do.
21	166657	Sew.	Nelle Juan No. 1.....	29	29	51.0	18.0	3.8	1917	do.
22	216105	Brg.	Nelle Juan No. 30.....	8	8	29.8	9.7	3.4	1918	do.
23	216106	Brg.	Nelle Juan No. 31.....	8	8	29.8	9.7	3.4	1918	do.
24	216107	Brg.	Nelle Juan No. 32.....	8	8	29.8	9.7	3.4	1918	do.
25	216108	Brg.	Nelle Juan No. 33.....	8	8	29.8	9.7	3.4	1918	do.
26	67105	Brg.	Nelle O'Boyle.....	298	288	105.6	26.2	10.6	1899	Eddyville, Conn.
27	168544	Brg.	Nelle O'Boyle.....	2,200	2,200	267.3	46.0	23.0	1918	Kearny, N. J.
28	169267	Brg.	Nelle Murray.....	363	363	102.2	29.4	12.0	1920	Kingston, N. Y.
29	164108	Brg.	Nelson.....	426	394	100.1	31.4	7.7	1910	Tottenville, N. Y.
30	165777	Brg.	Nelson T. Fleming.....	346	346	97.4	28.5	11.8	1914	Brooklyn, N. Y.
31	167390	Brg.	Nema.....	279	279	100.0	24.3	11.5	1904	South Rondout, N. Y.
32	130750	Brg.	Neptune.....	365	365	118.0	26.6	6.0	1897	Ballard, Wash.
33	165692	Brg.	Neptune.....	38	38	46.6	16.4	3.3	1913	Alexandria Bay, N. Y.
34	167626	Sew.	Neptune.....	23	23	29.9	14.7	2.6	1919	Bronxton, Wash.
35	163271	Brg.	Nereus.....	217	217	96.2	32.0	8.2	1907	Brooklyn, N. Y.
36	165408	Sew.	Nero.....	11	11	39.0	12.5	3.0	1913	Ketchikan, Alaska
37	67403	Brg.	NESHANOCK.....	229	229	130.0	23.1	8.4	1903	Camden, N. J.
38	162310	Chl.	Nettle Cahill.....	103	97	99.0	17.2	8.0	1903	Whitehall, N. Y.
39	166161	Brg.	Nevada.....	486	486	95.7	34.0	8.4	1910	Rondout, N. Y.
40	169430	Brg.	Neverrest.....	83	83	70.0	26.1	5.0	1926	Baltimore, Md.
41	67409	Brg.	Newark.....	313	261	80.0	28.0	7.9	1900	do.
42	67412	Brg.	Newark.....	112	96	75.7	25.2	7.2	1900	Brooklyn, N. Y.
43	127895	Brg.	Newark.....	820	772	203.6	35.5	13.2	1902	Bth, Me.
44	165506	Brg.	Newburgh.....	443	411	99.7	31.4	8.2	1913	Mariners Harbor, N. Y.
45	167063	Brg.	Newell.....	181	181	89.8	30.0	7.4	1917	Jersey City, N. J.
46	163050	Brg.	New Haven.....	272	272	90.2	29.7	11.3	1907	Rondout, N. Y.
47	67413	Brg.	Newport.....	112	96	75.7	25.2	7.2	1900	Brooklyn, N. Y.
48	163290	Brg.	Newport.....	176	162	60.0	31.0	7.2	1907	Port Jefferson, N. Y.
49	164611	Brg.	Newton.....	481	481	100.0	32.3	8.8	1923	Brooklyn, N. Y.
50	67489	Brg.	Newport News.....	167	157	88.6	29.0	7.0	1899	Tottenville, N. Y.
51	168703	Brg.	New York.....	523	523	120.2	33.0	14.1	1923	Wilmington, Del.
52	168504	Brg.	NEW YORK CENTRAL OIL BARGE No. 1.....	357	357	144.0	27.1	11.0	1923	Chester, Pa.
53	168505	Brg.	NEW YORK CENTRAL OIL BARGE No. 2.....	357	357	144.0	27.1	11.0	1923	do.
54	168726	Brg.	NEW YORK CENTRAL OIL BARGE No. 3.....	357	357	144.0	27.1	11.0	1923	do.
55	168903	Brg.	NEW YORK CENTRAL OIL BARGE No. 4.....	357	357	144.0	27.1	11.0	1924	do.
56	167312	Brg.	New Zealand.....	236	230	95.2	33.0	8.5	1917	Brooklyn, N. Y.
57	162711	Sew.	Niagara.....	12	12	41.0	12.0	3.0	1904	Anacortes, Wash.
58	162901	Brg.	Niagara.....	346	298	110.2	35.8	9.8	1906	Weehawken, N. J.
59	165604	Brg.	Niagara.....	496	466	200.4	23.8	10.8	1912	Chesapeake City, Md.
60	165231	Brg.	NIAGARA.....	827	827	135.0	44.0	11.0	1913	Mantoloking, Wis.
61	168205	Chl.	Niagara.....	160	160	96.9	17.0	10.0	1911	Tonawanda, N. Y.
62	169786	Sew.	Niagara.....	66	66	98.7	21.4	4.9	1927	Grand Island, N. Y.
63	163166	Sew.	Nib.....	11	11	41.0	12.2	3.0	1907	Ballard, Wash.
64	166555	Brg.	Nicholas Murphy.....	503	503	113.0	31.4	13.2	1916	Rondout, N. Y.
65	168398	Brg.	NINETEEN TWENTY-TWO.....	237	237	88.0	34.0	9.0	1922	Los Angeles, Calif.
66	169135	Brg.	NINETEEN TWENTY-THREE.....	218	218	88.0	34.1	8.9	1923	do.
67	165122	Sew.	Nix.....	7	7	33.0	10.5	3.0	1912	Seattle, Wash.
68	167277	Brg.	Nokonolis.....	106	100	80.0	24.0	6.0	1914	Lake Nokonis, Minn.
69	60113	Brg.	Nonit.....	352	352	103.6	23.8	10.2	1916	Elkton, Md.
70	168145	Brg.	Nonotuch.....	373	373	103.7	29.1	11.5	1915	Kingston, N. Y.
71	169184	Brg.	Nonpariel.....	383	383	115.4	37.3	9.6	1925	do.

¹ Formerly ^a barge Navegadora 74.
^b Mexican barge Navegadora 74.

^a Formerly barge ^a Navegadora 78.
^b Mexican barge Navegadora 78.
^c Formerly barge B. E. D. T. No. 13.

Unrigged Vessels

697

Line No.	Service	Crew	Name of owner	Home port	Address of owner
1	Frt.	1	Southern Transportation, Co. (N. J.)	Philadelphia, Pa.	Commercial Trust Building.
2	Tnk.	1	Manhattan Tank Bargo Co. (N. Y.)	New York, N. Y.	7 West Forty-second Street.
3	Tnk.	1	do.	do.	Do.
4	Tnk.	1	Joseph F. O'Boyle	do.	16 Moore Street.
5	Frt.	1	20th Century Transportation Corporation (N. Y.)	do.	7 West Forty-second Street.
6	Frt.	1	B. & O. R. R. Co. (Md.)	Baltimore, Md.	Baltimore and Charles Streets.
7	Frt.	1	James McWilliams Blue Line (N. J.)	New York, N. Y.	1 Broadway.
8	Frt.	2	Anthony O'Boyle	do.	11 Moore Street.
9	Frt.	1	W. E. Hedger Co. (N. Y.)	do.	25 Broadway.
10	Frt.	1	Harold L. Valentine (N. Y.)	do.	11 Broadway.
11	Fsh.	1	Hallhill Tuna Packing Co. (Calif.)	Los Angeles, Calif.	Long Beach, Calif.
12	Fsh.	0	Alaskan Glacier Sea Food Co. (Wash.)	Petersburg, Alaska.	
13	Frt.	0	New England Fish Co. (Me.)	Boston, Mass.	44 Boston Fish Pier.
14	Fsh.	0	do.	do.	Do.
15	Fsh.	0	do.	do.	Do.
16	Fsh.	0	do.	do.	Do.
17	Frt.	6	Baltimore Derrick & Salvago Corporation (Del.)	Baltimore, Md.	1109 American Building.
18	Frt.	2	Ernest B. Kirtley	Louisville, Ky.	Livermore, Ky.
19	Fsh.	0	Salina Packing Co. (Wash.)	Seattle, Wash.	3202 L. C. Smith Buildings.
20	Fsh.	0	do.	do.	Do.
21	Fsh.	0	Copper River Packing Co. (Wash.)	Seward, Alaska.	Port Nello Juan, Alaska.
22	Fsh.	0	do.	do.	Latouche, Alaska.
23	Fsh.	0	do.	do.	Do.
24	Fsh.	0	do.	do.	Do.
25	Fsh.	0	do.	do.	Do.
26	Frt.	1	M. & J. Tracy (N. Y.)	New York, N. Y.	1 Broadway.
27	Frt.	2	Anthony O'Boyle	do.	11 Moore Street.
28	Frt.	1	Edward G. Murray Lighterage & Transportation Co. (N. Y.)	Albany, N. Y.	Waterford, N. Y.
29	Frt.	1	New York Central R. R. Co. (N. Y.)	New York, N. Y.	6 Beaver Street.
30	Frt.	1	Louis O'Donnell	do.	44 Whitehall Street.
31	Frt.	0	Alexander S. Murphy	do.	420 Lexington Avenue.
32	Frt.	0	D. J. Hafferty	Seattle, Wash.	Alaska Building.
33	Frt.	1	Alexandria Bay Canada Ferry Co. (N. Y.)	Cape Vincent, N. Y.	Alexandria Bay, N. Y.
34	Mso.	0	K. Wilk	Seattle, Wash.	Bremerton, Wash.
35	Frt.	1	Southern Pacific Co. (Ky.)	New York, N. Y.	Pier 49, North River.
36	Fsh.	1	Nakat Packing Corporation (N. Y.)	Ketchikan, Alaska.	
37	Tnk.	2	Gulf Refining Co. (Tex.)	Port Arthur, Tex.	Dock 29, West Port Arthur, Tex.
38	Frt.	1	Patrick F. Cahill	Albany, N. Y.	Kingston, N. Y.
39	Frt.	1	Southern Pacific Co. (Md.)	New York, N. Y.	Pier 49, North River.
40	Drg.	16	Construction Co. (N. C.)	Beaufort, N. C.	
41	Frt.	2	B. & O. R. R. Co. (Md.)	Baltimore, Md.	Baltimore and Charles Streets.
42	Frt.	1	New York Central R. R. Co. (N. Y.)	New York, N. Y.	6 Beaver Street.
43	Frt.	1	Southern Transportation Company (N. J.)	Philadelphia, Pa.	Commercial Trust Building.
44	Frt.	1	New York Central R. R. Co. (N. Y.)	New York, N. Y.	6 Beaver Street.
45	Frt.	1	General Chemical Co. (N. Y.)	do.	40 Reclor Street.
46	Frt.	1	James McWilliams Blue Line (N. J.)	do.	1 Broadway.
47	Frt.	1	New York Central R. R. Co. (N. Y.)	do.	6 Beaver Street.
48	Frt.	1	Clyde Steamship Co. (Me.)	do.	Pier 36, North River.
49	Frt.	1	New York Central R. R. Co. (N. Y.)	do.	6 Beaver Street.
50	Frt.	1	Arundel Corporation (Md.)	Baltimore, Md.	Pier 2, Pratt Street.
51	Frt.	2	International Elevating Co. (N. J.)	New York, N. Y.	101 Produce Exchange.
52	Tnk.	2	New York Central R. R. Co. (N. Y.)	do.	6 Beaver Street.
53	Tnk.	2	do.	do.	Do.
54	Tnk.	1	do.	do.	Do.
55	Tnk.	1	do.	do.	Do.
56	Frt.	1	Atlantic Lighterage Corporation (N. Y.)	do.	17 Battery Place.
57	Frt.	0	Hooth Fisheries Co. (Del.)	Seattle, Wash.	600 Marlon Building.
58	Frt.	1	New York Central R. R. Co. (N. Y.)	New York, N. Y.	406 Lexington Avenue.
59	Frt.	1	Southern Transportation Co. (N. J.)	Philadelphia, Pa.	Commercial Trust Co.
60	Frt.	11	Duluth Superior Dredging Co. (Minn.)	Duluth, Minn.	Foot Forty-fifth Avenue W.
61	Frt.	1	Shippers Navigation Co. (N. Y.)	Oswego, N. Y.	Syracuse, N. Y.
62	Fer.	1	Charles V. Fir	Buffalo, N. Y.	1826 Niagara Street.
63	Fsh.	0	Idalgo Island Canning Co. (Me.)	Ketchikan, Alaska.	
64	Frt.	1	Anthony O'Boyle	New York, N. Y.	11 Moore Street.
65	Frt.	1	Unlon Oil Co. (Calif.)	Los Angeles, Calif.	Unlon Oil Building.
66	Tnk.	1	do.	do.	Do.
67	Frt.	0	San Juan Fishing & Packing Co. (Wash.)	Seattle, Wash.	Foot Stacy Street.
68	Dge.	20	Simon Meyers	Minneapolis, Minn.	638 McKnight Building.
69	Frt.	1	Southern Transportation Co. (N. J.)	Philadelphia, Pa.	Commercial Trust Building.
70	Frt.	1	James F. Dwyer	New York, N. Y.	4 Coentles Slip.
71	Frt.	1	New York & Albany Lighterage Co. (N. Y.)	do.	Pier 30, North River.

⁴ Formerly U S S. B. st. a. Tolo.
⁵ Formerly schooner Charles K. Nichols.

⁶ Formerly barge Jaxon.
⁷ Formerly barge Uranus.

Unrigged Vessels

Line No.	Official No.	Rtg	Name of vessel	Tonnage		Register dimensions			When built	Where built	
				Gross	Net	Length	Breadth	Depth			
							<i>Feet</i>	<i>Feet</i>	<i>Feet</i>		
1	67488	Brg.	Norfolk.....	164	164	83.5	30.0	7.7	1899	Brooklyn, N. Y.	
2	163468	Brg.	Norfolk.....	377	377	85.2	30.2	8.5	1907	Kingston, N. Y.	
3	163313	Sew.	Norman.....	259	259	101.0	34.5	9.1	1907	Stellacoom, Wash.	
4	162466	Brg.	NORMAN KELLEY.....	513	497	177.9	30.0	15.0	1905	Buffalo, N. Y.	
5	168472	Brg.	NORMAN D. COLBURN.....	236	236	97.0	25.8	10.1	1913	Kingston, N. Y.	
6	164354	Brg.	NORMAN H. DAVIS.....	661	501	150.0	40.0	11.0	1911	Sparrows Point, Md.	
7	168423	Brg.	North Cliff.....	553	553	104.4	31.2	8.2	1910	Kingston, N. Y.	
8	162182	Sew.	North Const.....	46	46	55.3	21.0	4.4	1904	Seattle, Wash.	
9	162294	Brg.	North Cross.....	348	348	109.3	27.1	11.3	1904	Rondout, N. Y.	
10	130407	Brg.	NORTHERN LIGHT.....	2,351	2,315	299.5	40.8	21.6	1888	Cleveland, Ohio.	
11	215821	Brg.	Northern No. 14.....	671	913	201.0	35.0	14.6	1917	Huyre de Grace, Md.	
12	167352	Brg.	Northern No. 20.....	745	692	202.6	30.1	12.8	1918	Bullimore, Md.	
13	167361	Brg.	Northern No. 21.....	735	670	202.9	30.1	12.7	1918	do.	
14	218703	Brg.	Northern No. 31.....	1,083	1,021	231.1	35.0	14.9	1919	Havre de Grace, Md.	
15	168698	Brg.	Northfield.....	481	481	100.0	32.3	8.8	1923	Brooklyn, N. Y.	
16	167607	Sew.	Northland No. 3.....	30	30	56.3	15.0	4.1	1919	Bellingham, Wash.	
17	167508	Sew.	Northland No. 4.....	30	30	56.3	15.0	4.1	1919	do.	
18	166366	Brg.	Northport.....	212	235	100.7	31.8	7.4	1916	Wilmington, Del.	
19	163233	Sew.	North Shore No. 1.....	137	137	83.8	30.5	6.5	1907	Tacoma, Wash.	
20	67428	Brg.	North Star.....	239	239	104.2	21.4	10.5	1900	South Rondout, N. Y.	
21	67417	Brg.	Norwood.....	110	05	75.5	25.2	7.1	1900	Brooklyn, N. Y.	
22	169333	Sew.	Nuka.....	18	18	40.0	16.0	3.0	1924	Seward, Alaska	
23	164654	Brg.	No. 00.....	98	98	84.0	28.0	6.4	1909	Kogitung, Alaska	
24	163733	Sew.	No. 1.....	44	44	51.2	20.0	5.0	1903	Houghton, Mich.	
25	164391	Brg.	No. 1.....	402	462	125.0	30.1	12.3	1904	Wilmington, Del.	
26	164435	Sew.	No. 1.....	79	70	93.2	22.0	4.5	1895	Oshkosh, Wis.	
27	164650	Brg.	No. 1.....	98	98	84.0	26.0	6.4	1903	Nushagak, Alaska.	
28	164051	Sew.	No. 1 (steel).....	269	269	130.4	31.0	6.4	1909	Buffalo, N. Y.	
29	165074	Brg.	No. 1.....	179	179	70.0	26.0	6.6	1912	Detroit, Mich.	
30	165410	Sew.	No. 1.....	11	11	40.7	12.1	2.0	1913	Sunny Point, Alaska.	
31	165648	Sew.	No. 1.....	50	50	60.0	18.6	5.4	1909	Green Bay, Wis.	
32	166358	Brg.	No. 1.....	37	37	50.0	19.7	4.3	1907	Toledo, Ohio.	
33	167665	Brg.	No. 1.....	120	117	92.3	22.0	7.0	1919	Baltimore, Md.	
34	168004	Brg.	No. 1 (composite).....	209	209	140.2	21.0	7.1	1919	Oshkosh, Wis.	
35	168595	Brg.	No. 1 (steel).....	313	295	129.3	34.0	7.6	1921	Pensacola, Fla.	
36	169381	Brg.	No. 1.....	98	98	85.0	25.0	6.6	1920	Baltimore, Md.	
37	169636	Sew.	No. 1.....	43	43	50.6	19.7	3.0	1908	Chelsea, Mass.	
38	169890	Brg.	No. 1.....	28	28	51.0	20.0	3.5	1912	Port Huron, Mich.	
39	168968	Brg.	Number 1.....	18	18	51.2	16.3	3.1	1922	Stevenson, Wash.	
40	67162	Sew.	No. 2.....	253	253	81.0	60.2	5.2	1890	Duluth, Minn.	
41	163732	Brg.	No. 2.....	110	110	70.0	31.6	6.7	1889	Houghton, Mich.	
42	164658	Brg.	No. 2.....	98	98	81.0	26.0	6.4	1903	Nushagak, Alaska.	
43	163359	Brg.	No. 2.....	20	20	47.0	16.0	3.0	1912	Marline City, Mich.	
44	167699	Brg.	No. 2.....	271	268	92.3	22.0	7.0	1919	Baltimore, Md.	
45	168005	Brg.	No. 2.....	209	209	140.2	24.0	7.1	1919	Oshkosh, Wis.	
46	168998	Sew.	No. 2.....	12	12	40.5	14.0	2.0	1919	Rockport, Ont.	
47	169382	Brg.	No. 2.....	98	98	84.0	25.0	6.6	1923	Baltimore, Md.	
48	169549	Brg.	Number Two.....	277	274	109.0	33.9	7.4	1923	do.	
49	169762	Brg.	No. 2.....	15	15	70.2	10.0	2.0	1928	Antiquity, Ohio.	
50	169861	Brg.	No. 2.....	352	352	116.0	36.1	8.8	1927	Connelly, N. Y.	
51	169895	Sew.	No. 2.....	100	100	76.0	23.3	5.7	1905	Oswego, N. Y.	
52	162225	Brg.	No. 3.....	60	60	75.0	22.0	6.0	1897	Detroit, Mich.	
53	162190	Sew.	No. 3 (steel).....	617	617	130.0	36.0	12.6	1907	Mantowoc, Wis.	
54	163823	Sew.	No. 3.....	355	355	103.3	32.2	10.0	1909	Duluth, Minn.	
55	164053	Sew.	No. 3.....	190	190	108.4	27.4	7.8	1893	Shabnygan, Wis.	
56	164511	Brg.	No. 3.....	403	463	124.0	36.2	12.3	1907	Wilmington, Del.	
57	164503	Brg.	No. 3.....	58	58	60.0	20.0	3.4	1891	Detroit, Mich.	
58	164285	Sew.	No. 3 (steel).....	175	175	75.9	30.3	7.5	1916	Buffalo, N. Y.	
59	163360	Brg.	No. 3.....	22	22	46.7	16.0	3.0	1912	Marline City, Mich.	
60	168006	Brg.	No. 3 (composite).....	209	209	140.2	24.0	7.1	1919	Oshkosh, Wis.	
61	165414	Brg.	No. 3.....	169	169	97.3	28.0	7.0	1922	Seaford, Del.	
62	169583	Brg.	No. 3.....	67	67	65.0	22.0	5.6	1920	Baltimore, Md.	
63	168384	Brg.	Number Three.....	241	238	109.8	34.0	7.4	1925	do.	
64	163101	Sew.	No. 4 (steel).....	617	617	130.0	36.0	12.6	1907	Mantowoc, Wis.	
65	163734	Sew.	No. 4.....	90	90	64.4	21.0	8.2	1900	Houghton, Mich.	
66	163824	Sew.	No. 4.....	355	355	103.3	32.2	10.9	1909	Duluth, Minn.	
67	164382	Brg.	No. 4.....	462	462	125.0	36.1	12.3	1906	Wilmington, Del.	
68	165722	Brg.	No. 4.....	172	172	130.0	22.0	6.4	1914	Oshkosh, Wis.	
69	167670	Brg.	No. 4.....	271	267	12.6	22.0	7.0	1910	Baltimore, Md.	
70	163095	Brg.	No. 4.....	252	248	120.0	34.0	6.5	1920	Pasagouin, Miss.	
71	163344	Sew.	No. 4.....	15	15	31.0	13.0	4.0	1921	Dry Bay, Alaska.	
72	168367	Brg.	No. 4 (composite).....	213	213	111.2	24.0	7.2	1921	Oshkosh, Wis.	
73	169584	Brg.	No. 4.....	98	98	85.0	25.0	6.6	1926	Tampa, Fla.	
74	169814	Sew.	No. 4 (composite).....	277	251	122.6	36.5	0.7	1922	Superior, Wis.	
75	169891	Brg.	No. 4.....	352	352	116.0	36.1	8.8	1927	Connelly, N. Y.	
76	67195	Brg.	No. 5.....	41	41	62.0	20.0	4.0	1902	Wells Island, N. Y.	
77	163309	Sew.	No. 5.....	618	618	149.5	36.2	12.9	1908	Duluth, Minn.	

† Formerly burge (a) Elizabeth H. Gross.
(b) Iron Cross.

Unrigged Vessels

699

Line No.	Service	Crew	Name of owner	Home port	Address of owner
1	Frt.	1	National Lightering Co. (N. Y.)	New York, N. Y.	Pier 49, North River.
2	Frt.	1	Clyde Steamship Co. (Me.)	do.	Do.
3	Frt.	0	George Seofield Co. (Wash.)	Tacoma, Wash.	1533 Dock Street.
4	Frt.	0	Kelley Island Lime & Transport Co. (Ohio)	Sandusky, Ohio.	
5	Frt.	1	James P. Dwyer	Albany, N. Y.	Klingston, N. Y.
6	Frt.	5	Clark Dredging Co. (Tex.)	Galveston, Tex.	U. S. National Bank Building.
7	Frt.	1	Simmons Lee Corporation (N. Y.)	New York, N. Y.	44 Whitehall Street.
8	Frt.	0	Loumen Reindeer Corporation (Del.)	Nome, Alaska.	
9	Frt.	1	John H. Whitsett	New York, N. Y.	15 Moore Street.
10	Frt.	29	Gulf Barge and Towing Co. (La.)	New Orleans, La.	Chlo and Magnolia Streets.
11	Frt.	4	Northern Barge Corporation (Del.)	Wilmington, Del.	Equitable Building.
12	Frt.	5	Lottie V. Wathon	Baltimore, Md.	Pier 4, East Pratt Street.
13	Frt.	3	Robert B. Wathon	do.	Do.
14	Frt.	2	D. T. Sheridan	Philadelphia, Pa.	Walnut Street.
15	Frt.	1	New York Central R. R. Co. (N. Y.)	New York, N. Y.	6 Beaver Street.
16	Fsh.	0	Anotto Island Packing Co. (Wash.)	Seattle, Wash.	South Bellingham, Wash.
17	Fsh.	0	do.	do.	Do.
18	Frt.	1	New York & Cuba Mail Steamship Co. (Me.)	New York, N. Y.	Fort Wall Street.
19	Frt.	0	Foss Launch & Tug Co. (Wash.)	Tacoma, Wash.	400 Dock Street.
20	Frt.	0	Red Star Towing & Transportation Co. (W. Va.)	New York, N. Y.	17 Battery Place.
21	Frt.	1	New York Central R. R. Co. (N. Y.)	do.	6 Beaver Street.
22	Fsh.	0	S. Lundblad	Seward, Alaska.	
23	Frt.	0	Alaska Packers Association (Wash.)	Unalaska, Alaska.	Naknek, Alaska.
24	Frt.	2	Zenith Dredge Co. (Minn.)	Duluth, Minn.	303 Glencoe Building.
25	Drg.	1	M. J. Dady Engineering & Contracting Co. (N. Y.)	New York, N. Y.	367 Fulton Street (B.).
26	Frt.	2	Cook & Brown Lime Co. (Wis.)	Milwaukee, Wis.	Oshkosh, Wis.
27	Frt.	0	Alaska Packers Association (Wash.)	Unalaska, Alaska.	Naknek, Alaska.
28	Frt.	2	Duluth-Superior Dredging Co. (Minn.)	Duluth, Minn.	Foot Fifty-fifth Avenue West.
29	Drg.	6	John H. Cameron	Detroit, Mich.	Francis Palms Building.
30	Fsh.	0	George Inlet Packldg Co. (Oreg.)	Ketchikan, Alaska.	George Inlet, Alaska.
31	Frt.	1	B. J. Gallagher	Milwaukee, Wis.	Marquette, Wis.
32	Pld.	1	J. H. Baer	Port Huron, Mich.	3129 Gratiot Avenue.
33	Frt.	2	Hearn Oil Co. (Del.)	Wilmington, Del.	Third and Converse Streets.
34	Frt.	1	Fox River Navigation Co. (Wis.)	Milwaukee, Wis.	Kaukauna, Wis.
35	Tuk.	2	Belcher Asphalt Paving Co. (Del.)	Miami, Fla.	1217 North Bayshore Drive.
36	Drg.	1	National Dredging Co. (Del.)	Duluth, Minn.	604 Builders Exchange.
37	Pld.	7	Crandall Engineering Co. (Me.)	Boston, Mass.	102 Border Street.
38	Pld.	1	Mulr & O'Sullivan Dredge and Dock Co. (Mich.)	Port Huron, Mich.	
39	Frt.	1	C. T. Smith	Portland, Oreg.	Stevenson, Wash.
40	Frt.	0	Marine Iron & Shipbuilding Co. (Del.)	Duluth, Minn.	Foot Flevonh Avenue W.
41	Drg.	8	Zenith Dredge Co. (Minn.)	do.	303 Glencoe Building.
42	Frt.	0	Alaska Packers Association (Wash.)	Unalaska, Alaska.	Naknek, Alaska.
43	Frt.	0	Gilbert E. Miller	Detroit, Mich.	2205 Chicago Boulevard.
44	Frt.	1	Intra-Constal Corporation (Del.)	New York, N. Y.	44 Beaver Street.
45	Frt.	1	Fox River Navigation Co. (Wis.)	Milwaukee, Wis.	Kaukauna, Wis.
46	Frt.	1	J. B. & R. L. Reid	Cape Vincent, N. Y.	Alexandria Bay, N. Y.
47	Drg.	1	National Dredging Co. (Del.)	Duluth, Minn.	604 Builders Exchange.
48	Drg.	22	T. T. Sweet Dredging Co. (Fla.)	Miami, Fla.	302 Southwest North River Drive.
49	Fer.	1	St. Albans Ferry Co. (W. Va.)	Pittsburgh, Pa.	St. Albans, W. Va.
50	Frt.	1	Nassau Sand and Gravel Co. (N. Y.)	New York, N. Y.	17 Hattery Place.
51	Drg.	3	Augustus R. Hineckley	Oswego, N. Y.	40 East Mohawk Street.
52	Frt.	1	M. Sullivan Dredging Co. (Mich.)	Detroit, Mich.	851 Iroquois Building.
53	Frt.	2	Duluth-Superior Dredging Co. (Minn.)	Duluth, Minn.	Foot Forty-fifth Avenue West.
54	Frt.	2	do.	do.	Do.
55	Frt.	0	Great Lakes Dredge & Dock Co. (N. J.)	do.	First National Bank Building
56	Drg.	2	M. J. Dady Engineering & Contracting Co. (N. Y.)	New York, N. Y.	367 Fulton Street (B.).
57	Frt.	4	Candler Dock & Dredge Co. (Mich.)	Detroit, Mich.	8146 Medina Street.
58	Frt.	1	Ditbar & Sullivan Dredging Co. (N. Y.)	Buffalo, N. Y.	Erie County Bank Building.
59	Frt.	1	J. H. Baer	Port Huron, Mich.	3129 Gratiot Avenue.
60	Frt.	1	Fox River Navigation Co. (Wis.)	Milwaukee, Wis.	Kaukauna, Wis.
61	Frt.	0	A. P. Vano	Wilmington, Del.	Seaford, Del.
62	Drg.	1	National Dredging Co. (Del.)	Duluth, Minn.	604 Builders Exchange.
63	Drg.	22	T. T. Sweet Dredging Co. (Fla.)	Miami, Fla.	302 Southwest North River Drive.
64	Frt.	2	Duluth-Superior Dredging Co. (Minn.)	Duluth, Minn.	Foot Forty-fifth Avenue West.
65	Frt.	0	Zenith Dredge Co. (Minn.)	do.	303 Glencoe Building.
66	Frt.	2	Duluth-Superior Dredging Co. (Minn.)	do.	Foot Forty-fifth Avenue West.
67	Drg.	1	M. J. Dady Engineering & Contracting Co. (N. Y.)	New York, N. Y.	367 Fulton Street (B.).
68	Frt.	2	Cook & Brown Lime Co. (Wis.)	Milwaukee, Wis.	Oshkosh, Wis.
69	Frt.	1	S. C. Loveland Co. (Del.)	Philadelphia, Pa.	151 South Front Street.
70	Frt.	1	Inuasteca Petroleum Co. (Me.)	Los Angeles, Calif.	Security Building.
71	Fsh.	0	Chas. W. Johnson	Juneau, Alaska.	Port Althrop, Alaska.
72	Frt.	1	Fox River Navigation Co. (Wis.)	Milwaukee, Wis.	Kaukauna, Wis.
73	Drg.	1	National Dredging Co. (Del.)	Duluth, Minn.	604 Builders Exchange.
74	Frt.	3	Whitney Brothers Co. (Wis.)	do.	Alworth Building.
75	Frt.	1	Nassau Sand and Gravel Co. (N. Y.)	New York, N. Y.	17 Hattery Place.
76	Frt.	1	William Slate	Cape Vincent, N. Y.	Alexandria Bay, N. Y.
77	Frt.	2	Duluth-Superior Dredging Co. (Minn.)	Duluth, Minn.	Foot Forty-fifth Avenue West.

* Formerly U. S. Eng. scow No. 2.

Unrigged Vessels

Line No.	Official No.	Rlg	Name of vessel	Tonnage		Register dimensions			When built	Where built	
				Gross	Net	Length	Breadth	Depth			
							<i>Feet</i>	<i>Feet</i>	<i>Feet</i>		
1	164291	Drg.	No. 5	17	17	42.0	16.0	3.0	1902	Detroit, Mich.	
2	166766	Brg.	No. 5	149	149	137.0	21.0	6.0	1914	Oshkosh, Wis.	
3	167687	Brg.	No. 5	271	268	92.5	22.0	7.0	1910	Baltimore, Md.	
4	168368	Brg.	No. 5 (composite)	213	213	141.2	24.0	7.2	1921	Oshkosh, Wis.	
5	168585	Brg.	No. 5	98	98	85.0	25.0	6.6	1926	Tampa, Fla.	
6	169630	Drg.	No. 5	350	350	115.3	34.8	8.0	1927	Wilmington, Del.	
7	169874	Drg.	No. 5	482	400	100.5	36.3	9.6	1894	Cleveland, Ohio.	
8	169954	Sew.	No. 5	48	48	51.3	25.9	3.0	1925	Detroit, Mich.	
9	162465	Brg.	No. 6	284	284	110.0	34.0	9.0	1901	Wilmington, Del.	
10	167692	Brg.	No. 6	284	281	92.5	22.9	7.0	1919	Baltimore, Md.	
11	168164	Brg.	No. 6	162	162	137.7	23.0	6.4	1910	Oshkosh, Wis.	
12	169241	Drg.	No. 6	326	264	96.3	35.0	8.2	1912	Oswego, N. Y.	
13	169352	Brg.	No. 6 (composite)	219	210	141.2	24.0	7.3	1925	Oshkosh, Wis.	
14	169586	Brg.	No. 6	67	67	65.0	22.0	5.6	1926	Tampa, Fla.	
15	169882	Brg.	No. 6	352	352	116.0	30.1	8.8	1927	Counelly, N. Y.	
16	170036	Brg.	No. 6	594	594	120.3	41.0	10.2		Unknown	
17	163110	Sew.	No. 7	97	97	72.2	23.2	8.6	1907	Detroit, Mich.	
18	163737	Sew.	No. 7	142	142	142	90.7	22.0	1898	Houghton, Mich.	
19	164054	Sew.	No. 7	151	151	96.8	24.6	7.8	1892	Sheboygan, Wis.	
20	165250	Sew.	No. 7	115	115	89.0	23.0	6.9	1913	Duluth, Minn.	
21	168006	Brg.	No. 7	252	248	120.0	34.0	6.5	1920	Pascagoula, Miss.	
22	168155	Brg.	No. 7	144	144	138.5	22.2	5.6	1918	Oshkosh, Wis.	
23	164512	Brg.	No. 8	463	463	124.9	36.2	12.3	1907	Wilmington, Del.	
24	165251	Sew.	No. 8	115	115	89.0	23.0	6.9	1913	Duluth, Minn.	
25	167710	Brg.	No. 8	293	288	91.8	22.8	7.0	1919	Baltimore, Md.	
26	168166	Brg.	No. 8	145	145	140.0	22.0	5.6	1920	Oshkosh, Wis.	
27	169905	Brg.	No. 8	352	352	116.0	30.1	8.8	1927	South Rondout, N. Y.	
28	67381	Brg.	No. 9	242	242	101.8	32.5	8.7	1898	Brooklyn, N. Y.	
29	163078	Drg.	No. 9 (steel)	959	959	132.0	44.4	12.8	1906	Buffalo, N. Y.	
30	167828	Brg.	No. 9	282	277	92.3	22.9	6.7	1920	Baltimore, Md.	
31	169730	Sew.	No. 9	86	86	100.4	22.2	4.0	1924	Oshkosh, Wis.	
32	67383	Brg.	No. 10	200	200	92.7	30.9	8.1	1898	Grassy Point, N. Y.	
33	163481	Brg.	No. 10	254	254	140.2	32.2	6.7	1907	Gildersleeve, Conn.	
34	168142	Brg.	No. 10	85	85	38.5	20.0	6.1	1918	Jersey City, N. J.	
35	168600	Sew.	No. 10	229	220	120.0	32.0	7.5	1914	Seneca Falls, N. Y.	
36	169711	Brg.	No. 10	145	145	140.3	22.2	5.6	1920	Oshkosh, Wis.	
37	169748	Brg.	No. 10	7	7	53.9	9.5	2.0	1923	Pliny, W. Va.	
38	67467	Brg.	No. 11	333	333	133.5	35.0	7.3	1901	Chelsea, Mass.	
39	162321	Sew.	No. 11 (steel)	420	420	126.0	30.2	12.2	1904	Ferrysburg, Mich.	
40	168853	Sew.	No. 11	272	272	120.0	32.0	7.5	1914	Seneca Falls, N. Y.	
41	168974	Sew.	No. 11	51	51	50.5	25.2	4.0	1918	Mantowoc, Wis.	
42	67335	Brg.	No. 12	176	161	98.0	31.0	7.2	1897	Noank, Conn.	
43	163768	Sew.	No. 12 (composite)	418	418	124.3	36.7	9.0	1907	Cleveland, Ohio.	
44	168173	Sew.	No. 12	172	172	95.3	26.0	9.5	1921	Duluth, Minn.	
45	168921	Sew.	No. 12	272	272	120.0	32.0	7.5	1914	Seneca Falls, N. Y.	
46	168975	Sew.	No. 12	27	27	42.0	23.4	3.3	1909	Mantowoc, Wis.	
47	169653	Brg.	No. 12	333	327	117.0	34.0	8.8	1927	Gildersleeve, Conn.	
48	67470	Brg.	No. 13	319	338	132.9	35.0	7.0	1901	Chelsea, Mass.	
49	164541	Sew.	No. 13	550	550	132.0	41.0	11.8	1907	Mobile, Ala.	
50	168976	Sew.	No. 13	59	59	53.2	28.3	4.5	1892	Sheboygan, Wis.	
51	169269	Sew.	No. 13	102	102	77.4	26.0	5.9	1925	Duluth, Minn.	
52	164512	Sew.	No. 14	550	550	132.0	41.0	11.8	1908	Pascagoula, Miss.	
53	164558	Sew.	No. 14	277	277	96.5	27.2	11.2	1908	Green Bay, Wis.	
54	169708	Sew.	No. 14	333	327	116.0	34.0	8.8	1927	Gildersleeve, Conn.	
55	164050	Sew.	No. 15	258	258	120.0	27.9	10.0	1900	Millwaukee, Wis.	
56	164790	Sew.	No. 15	152	152	107.0	34.0	8.2	1912	Wilmington, Del.	
57	164000	Sew.	No. 16 (steel)	451	451	137.0	32.0	11.4	1908	Ferrysburg, Mich.	
58	164060	Sew.	No. 16	258	258	120.0	27.9	10.0	1900	Millwaukee, Wis.	
59	164707	Sew.	No. 16	152	152	107.0	34.0	8.3	1912	Wilmington, Del.	
60	168908	Sew.	No. 16	285	279	112.7	33.5	8.9	1910	Greenbush, Mass.	
61	169741	Sew.	No. 16	333	327	117.0	34.0	8.8	1927	Gildersleeve, Conn.	
62	162943	Sew.	No. 17 (steel)	206	206	99.9	26.1	9.0	1906	Mantowoc, Wis.	
63	168009	Sew.	No. 17	284	279	112.7	33.5	8.9	1920	Greenbush, Mass.	
64	163205	Sew.	No. 18 (steel)	304	304	125.0	30.0	12.0	1907	Ferrysburg, Mich.	
65	161062	Sew.	No. 18	370	350	125.4	30.0	11.4	1903	Millwaukee, Wis.	
66	168010	Sew.	No. 18	284	279	112.7	33.5	8.9	1920	Greenbush, Mass.	

1 Formerly a U. S. Eng. dredge Maumee.

Unrigged Vessels

Line No	Service	Crew	Name of owner	Home port	Address of owner
1	Frt.	4	Candler Dock & Dredge Co. (Mich.)	Detroit, Mich.	8145 Medina Street.
2	Frt.	2	Cook & Brown Lime Co. (Wis.)	Milwaukee, Wis.	Oshkosh, Wis.
3	Frt.	1	Intra-Coastal Corporation (Del.)	New York, N. Y.	44 Beaver Street.
4	Frt.	1	Fox River Navigation Co. (Wis.)	Milwaukee, Wis.	Kaukauna, Wis.
5	Drg.	1	National Dredging Co. (Del.)	Duluth, Minn.	501 Builders Exchange.
6	Drg.	20	Delaware Dredging Co. (Del.)	Philadelphia, Pa.	316 Insurance Exchange Building.
7	Drg.	10	Grelling Engineering Co. (Wis.)	Milwaukee, Wis.	924 McDonald Street, Green Bay, Wis.
8	Pld.	1	Inter-Lake Construction Co. (Mich.)	Detroit, Mich.	1235 West Fort Street.
9	Drg.	2	M. J. Dady Engineering & Contracting Co. (N. Y.)	New York, N. Y.	367 Fulton Street (B.).
10	Frt.	1	Intra-Coastal Corporation (Del.)	do.	44 Beaver Street.
11	Frt.	2	Cook & Brown Lime Co. (Wis.)	Milwaukee, Wis.	Oshkosh, Wis.
12	Drg.	2	Grelling Engineering Co. (Wis.)	do.	924 McDonald Street, Green Bay, Wis.
13	Frt.	1	Fox River Navigation Co. (Wis.)	do.	Kaukauna, Wis.
14	Drg.	1	National Dredging Co. (Del.)	Duluth, Minn.	501 Builders Exchange.
15	Frt.	1	Nassau Sand and Gravel Co. (N. Y.)	New York, N. Y.	17 Battery Place.
16	Frt.	3	Columbia Dredging Corporation (N. Y.)	do.	50 Church Street.
17	Frt.	1	M. Sullivan Dredging Co. (Mich.)	Detroit, Mich.	2254 Buhi Building.
18	Frt.	0	Zenith Dredge Co. (Minn.)	Duluth, Minn.	303 Glencoe Building.
19	Frt.	1	Great Lakes Dredge & Dock Co. (N. J.)	do.	First National Bank Building.
20	Frt.	0	Duluth-Superior Dredging Co. (Minn.)	do.	Foot Forty-fifth Avenue West.
21	Frt.	1	Huasteca Petroleum Co. (Mex.)	Los Angeles, Calif.	Security Building.
22	Frt.	2	Cook & Brown Lime Co. (Wis.)	Milwaukee, Wis.	Oshkosh, Wis.
23	Frt.	0	M. J. Dady Engineering & Contracting Co. (N. Y.)	New York, N. Y.	367 Fulton Street (B.).
24	Frt.	0	Duluth-Superior Dredging Co. (Minn.)	Duluth, Minn.	Foot Forty-fifth Avenue West.
25	Frt.	1	Intra-Coastal Corporation (Del.)	New York, N. Y.	44 Beaver Street.
26	Frt.	2	Cook & Brown Lime Co. (Wis.)	Milwaukee, Wis.	Oshkosh, Wis.
27	Frt.	1	Nassau Sand and Gravel Co. (N. Y.)	New York, N. Y.	17 Battery Place.
28	Frt.	1	James P. McAllister	do.	17 State Street.
29	Frt.	15	Great Lakes Dredge & Dock Co. (N. J.)	Duluth, Minn.	First National Bank Building.
30	Frt.	1	Intra-Coastal Corporation (Del.)	New York, N. Y.	44 Beaver Street.
31	Frt.	2	Cook & Brown Lime Co. (Wis.)	Milwaukee, Wis.	Oshkosh, Wis.
32	Frt.	1	James P. McAllister	New York, N. Y.	17 State Street.
33	Frt.	1	P. F. & W. A. Kane	do.	Forty-sixth Street and East River.
34	Frt.	3	Keystone Welding & Engineering Co. (Del.)	Philadelphia, Pa.	201 South Front Street.
35	Frt.	1	Grelling Engineering Co. (Wis.)	Milwaukee, Wis.	924 McDonald Street, Green Bay, Wis.
36	Frt.	2	Cook & Brown Lime Co. (Wis.)	do.	Oshkosh, Wis.
37	Fer.	1	Nathan Quickle	Pittsburgh, Pa.	Pitt., W. Va.
38	Frt.	1	Chiarello Brothers Co. (N. Y.)	New York, N. Y.	15 Moore Street.
39	Frt.	1	M. Sullivan Dredging Co. (Mich.)	Detroit, Mich.	853 Ironquols Building.
40	Drg.	1	Grelling Engineering Co. (Wis.)	Milwaukee, Wis.	924 McDonald Street, Green Bay, Wis.
41	Msc.	1	McMullen & Pitz Construction Co. (Wis.)	do.	Manitowoc, Wis.
42	Frt.	1	Bartley Scow Co. (N. Y.)	New York, N. Y.	50 Pearl Street.
43	Frt.	0	Great Lakes Dredge & Dock Co. (N. J.)	Duluth, Minn.	First National Bank Building.
44	Frt.	0	Zenith Dredge Co. (Minn.)	do.	303 Glencoe Building.
45	Drg.	1	Grelling Engineering Co. (Wis.)	Milwaukee, Wis.	924 McDonald Street, Green Bay, Wis.
46	Msc.	1	McMullen & Pitz Construction Co. (Wis.)	do.	Manitowoc, Wis.
47	Frt.	1	Nassau Sand and Gravel Co. (N. Y.)	New York, N. Y.	17 Battery Place.
48	Frt.	1	Chiarello Brothers Co. (N. Y.)	do.	15 Moore Street.
49	Drg.	2	M. J. Dady Engineering & Contracting Co. (N. Y.)	do.	367 Fulton Street (B.).
50	Msc.	1	McMullen & Pitz Construction Co. (Wis.)	Milwaukee, Wis.	Manitowoc, Wis.
51	Msc.	2	Zenith Dredge Co.	Duluth, Minn.	303 Glencoe Building.
52	Drg.	2	M. J. Dady Engineering & Contracting Co. (N. Y.)	New York, N. Y.	367 Fulton Street (B.).
53	Drg.	1	Grelling Engineering Co. (Wis.)	Milwaukee, Wis.	924 McDonald Street, Green Bay, Wis.
54	Frt.	1	Nassau Sand and Gravel Co. (N. Y.)	New York, N. Y.	17 Battery Place.
55	Frt.	1	Great Lakes Dredge & Dock Co. (N. J.)	Duluth, Minn.	First National Bank Building.
56	Frt.	1	M. J. Dady Engineering & Contracting Co. (N. Y.)	New York, N. Y.	367 Fulton Street.
57	Frt.	0	Great Lakes Dredge & Dock Co. (N. J.)	Duluth, Minn.	First National Bank Building.
58	Frt.	0	do.	do.	do.
59	Frt.	1	M. J. Dady Engineering & Contracting Co. (N. Y.)	New York, N. Y.	367 Fulton Street.
60	Frt.	1	Boston Sand & Gravel Co. (Md.)	Boston, Mass.	88 Broad Street.
61	Frt.	1	Nassau Sand and Gravel Co. (N. Y.)	New York, N. Y.	17 Battery Place.
62	Frt.	0	M. Sullivan Dredging Co. (Mich.)	Detroit, Mich.	853 Ironquols Building.
63	Frt.	1	Boston Sand & Gravel Co. (Md.)	Boston, Mass.	88 Broad Street.
64	Frt.	1	M. Sullivan Dredging Co. (Mich.)	Detroit, Mich.	853 Ironquols Building.
65	Frt.	1	Great Lakes Dredge & Dock Co. (N. J.)	Duluth, Minn.	First National Bank Building.
66	Frt.	1	Boston Sand & Gravel Co. (Md.)	Boston, Mass.	88 Broad Street.

¹ Formerly U. S. Eng. dredge Sodus.

Unrigged Vessels

Line No.	Official No.	Rig	Name of vessel	Tonnage		Register dimensions			When built	Where built
				Gross	Net	Length	Breadth	Depth		
1	169742	Sow.	No. 18.....	333	327	117.0	34.0	8.8	1927	Gldersleeve, Conn.....
2	168011	Sow.	No. 19.....	284	270	112.7	33.5	8.0	1920	Greenbush, Wis.....
3	162616	Sow.	No. 20 (steel).....	772	772	162.0	40.2	12.5	1905	Manitowoc, Wis.....
4	164031	Sow.	No. 20 (steel).....	515	515	129.0	30.0	12.0	1904	do.....
5	164559	Sow.	No. 20.....	250	289	120.5	29.4	9.3	1911	Green Bay, Wis.....
6	168012	Sow.	No. 20.....	284	270	112.7	33.5	8.9	1920	Greenbush, Mass.....
7	169911	Sow.	No. 23.....	223	223	100.0	32.0	7.8	1907	Unknown.....
8	163759	Sow.	No. 21 (steel).....	974	974	180.1	37.4	13.8	1907	Manitowoc, Wis.....
9	164032	Sow.	No. 21 (steel).....	872	872	180.0	39.8	13.0	1906	do.....
10	165280	Sow.	No. 21.....	297	297	125.8	33.3	8.4	1904	Milwaukee, Wis.....
11	168284	Sow.	No. 21.....	284	270	112.7	33.5	8.9	1921	Greenbush, Mass.....
12	168970	Sow.	No. 21.....	190	196	102.3	31.3	7.1	1923	Manitowoc, Wis.....
13	169204	Sow.	No. 22.....	581	581	140.7	38.0	10.6	1908	Wilmington, Del.....
14	169205	Sow.	No. 23.....	581	581	140.7	38.0	10.6	1908	do.....
15	169912	Sow.	No. 24.....	289	289	112.0	33.4	8.7	1907	Unknown.....
16	168982	Sow.	No. 25.....	222	222	105.1	28.3	8.8	1923	Manitowoc, Wis.....
17	169913	Sow.	No. 25.....	292	292	112.2	33.5	8.6	1907	Unknown.....
18	168983	Sow.	No. 26.....	222	222	105.1	28.3	8.8	1923	Manitowoc, Wis.....
19	169905	Sow.	No. 26.....	94	94	78.5	23.5	6.4	1920	Green Bay, Wis.....
20	169914	Sow.	No. 26.....	248	248	110.0	31.7	8.3	1920	Unknown.....
21	169906	Sow.	No. 27.....	91	91	80.4	21.8	6.3	1920	Green Bay, Wis.....
22	169915	Sow.	No. 27.....	262	262	110.0	32.0	8.4	1910	Unknown.....
23	164010	Brg.	No. 28.....	287	287	103.1	33.2	9.4	1910	Verplanck, N. Y.....
24	165620	Sow.	No. 28.....	186	186	104.9	29.4	6.8	1914	Green Bay, Wis.....
25	169910	Sow.	No. 28.....	255	255	109.7	32.0	8.4	1914	Unknown.....
26	166690	Sow.	No. 29.....	129	129	80.0	28.6	6.3	1914	Green Bay, Wis.....
27	166680	Sow.	No. 30.....	454	454	135.0	33.4	11.8	1910	do.....
28	166212	Brg.	No. 30.....	316	311	110.5	32.5	9.5	1916	Gldersleeve, Conn.....
29	166249	Brg.	No. 31.....	316	310	110.5	32.5	9.5	1910	do.....
30	166314	Brg.	No. 32.....	316	310	110.5	37.5	9.5	1916	do.....
31	67410	Brg.	No. 33.....	382	372	160.0	23.0	11.6	1900	Wilmington, Del.....
32	166591	Brg.	No. 33.....	316	310	110.5	32.5	9.5	1916	Gldersleeve, Conn.....
33	169987	Sow.	No. 33.....	97	67	57.0	32.5	4.2	1920	Green Bay, Wis.....
34	166647	Brg.	No. 34.....	314	309	110.0	32.5	9.5	1917	Gldersleeve, Conn.....
35	163701	Sow.	No. 35 (steel).....	420	420	125.6	30.2	12.2	1900	Ferrysburg, Mich.....
36	166730	Brg.	No. 35.....	314	309	110.0	32.5	9.5	1917	Gldersleeve, Conn.....
37	166841	Brg.	No. 36.....	314	309	110.0	32.5	9.5	1917	do.....
38	169905	Sow.	No. 37.....	362	362	123.9	34.2	10.0	1907	Port Clinton, Ohio.....
39	167980	Sow.	No. 38 (steel).....	572	572	148.7	36.2	11.8	1908	Manitowoc, Wis.....
40	169866	Sow.	No. 38.....	349	349	123.0	34.2	9.0	1907	Port Clinton, Ohio.....
41	169907	Sow.	No. 41.....	90	90	58.6	31.4	5.7	1922	Green Bay, Wis.....
42	168686	Sow.	No. 42 (steel).....	480	480	138.0	32.4	11.9	1911	Ferrysburg, Mich.....
43	169867	Sow.	No. 42.....	106	106	66.3	33.3	5.5	1924	Green Bay, Wis.....
44	169908	Sow.	No. 43.....	229	200	88.3	32.3	6.7	1872	Dubuque, Iowa.....
45	169228	Brg.	No. 48 (composite).....	247	247	97.4	35.0	8.1	1907	Detroit, Mich.....
46	170066	Sow.	No. 57 (steel).....	402	402	120.0	42.5	9.5	1928	River Rouge, Mich.....
47	170067	Sow.	No. 58 (steel).....	402	402	120.0	42.5	9.5	1928	do.....
48	167981	Brg.	No. 60 (steel).....	420	420	143.2	30.6	10.6	1912	Ashtabula, Ohio.....
49	167982	Brg.	No. 62 (steel).....	493	493	150.0	32.2	11.1	1914	do.....
50	165735	Sow.	No. 78.....	681	681	156.0	40.8	13.5	1914	Albany, N. Y.....
51	168257	Sow.	No. 100.....	33	33	49.8	18.4	4.0	1899	Detroit, Mich.....
52	163134	Brg.	No. 101.....	201	201	100.0	33.2	9.0	1907	Brooklyn, N. Y.....
53	163085	Brg.	No. 102.....	266	266	100.0	33.3	9.1	1907	do.....
54	165940	Brg.	No. 104.....	246	246	101.8	33.4	8.1	1912	Rondout, N. Y.....
55	165941	Brg.	No. 105.....	238	238	98.8	33.2	8.2	1912	do.....
56	163098	Brg.	No. 106.....	162	162	84.3	30.5	7.3	1908	Kingston, N. Y.....
57	163996	Brg.	No. 107.....	167	167	82.0	30.3	7.0	1907	do.....
58	163999	Brg.	No. 108.....	185	185	86.3	30.2	8.2	1908	Brooklyn, N. Y.....
59	51367	Brg.	No. 109.....	166	166	85.3	30.1	7.5	1900	do.....
60	167704	Brg.	No. 110.....	407	407	90.8	30.0	7.7	1910	do.....
61	167703	Brg.	No. 111.....	407	407	90.8	30.0	7.7	1910	do.....
62	167532	Brg.	No. 116 (steel).....	320	320	175.0	26.0	10.0	1910	Ambridge, Pa.....
63	170071	Brg.	No. 220 (steel).....	318	318	135.0	27.0	7.5	1927	Pittsburgh, Pa.....
64	170072	Brg.	No. 221 (steel).....	318	318	135.0	27.0	7.5	1927	do.....
65	170073	Brg.	No. 222 (steel).....	318	318	135.0	27.0	7.5	1927	do.....

¹ Formerly U. S. Q. M. C. scow No. 4.

² Formerly barge Cyrus.

³ Formerly barge Edgar.

⁴ Formerly barge Anson.

⁵ Formerly barge Wesley.

⁶ Formerly barge William.

⁷ Formerly barge G. Woodrow.

⁸ Formerly barge H. Eads.

⁹ Formerly U. S. Eng. scow No. 4.

¹⁰ Formerly U. S. Eng. scow No. 5.

Unrigged Vessels

703

Line No.	Service	Crew	Name of owner	Home port	Address of owner
1	Frt.	1	Nassau Sand and Gravel Co. (N. Y.)	New York, N. Y.	17 Battery Place.
2	Frt.	1	Boston Sand & Gravel Co. (Md.)	Boston, Mass.	88 Broad Street.
3	Frt.	0	Great Lakes Dredge & Dock Co. (N. J.)	Duluth, Minn.	First National Bank Building.
4	Frt.	1	do.	do.	Do.
5	Drg.	1	Grelling Engineering Co. (Wis.)	Milwaukee, Wis.	924 McDonald Street, Green Bay, Wis.
6	Frt.	1	Boston Sand & Gravel Co. (Md.)	Boston, Mass.	88 Broad Street.
7	Frt.	1	do.	do.	Do.
8	Frt.	0	Great Lakes Dredge & Dock Co. (N. J.)	Duluth, Minn.	First National Bank Building.
9	Frt.	1	do.	do.	Do.
10	Lgt.	1	Grelling Engineering Co. (Wis.)	Milwaukee, Wis.	924 McDonald Street, Green Bay, Wis.
11	Frt.	1	Boston Sand & Gravel Co. (Md.)	Boston, Mass.	88 Broad Street.
12	Mso.	1	Edward E. Gillen Co. (Wis.)	Milwaukee, Wis.	288 East Water Street.
13	Drg.	1	Fred E. Jones Dredging Co. (Del.)	Norfolk, Va.	Bank of Commerce Building.
14	Drg.	1	do.	do.	Do.
15	Frt.	1	Boston Sand and Gravel Co. (Del.)	Boston, Mass.	88 Broad Street.
16	Drg.	1	McMullen & Pitz Construction Co. (Wis.)	Milwaukee, Wis.	Manitowoc, Wis.
17	Frt.	1	Boston Sand and Gravel Co. (Del.)	Boston, Mass.	88 Broad Street.
18	Drg.	1	McMullen & Pitz Construction Co. (Wis.)	Milwaukee, Wis.	Manitowoc, Wis.
19	Mso.	1	Grelling Engineering Co. (Wis.)	do.	924 McDonald Street, Green Bay, Wis.
20	Frt.	1	Boston Sand and Gravel Co. (Del.)	Boston, Mass.	88 Broad Street.
21	Mso.	1	Grelling Engineering Co. (Wis.)	Milwaukee, Wis.	924 McDonald Street, Green Bay, Wis.
22	Frt.	1	Boston Sand and Gravel Co. (Del.)	Boston, Mass.	88 Broad Street.
23	Frt.	1	Joseph H. Moran	New York, N. Y.	17 Battery Place.
24	Mso.	4	Grelling Engineering Co. (Wis.)	Milwaukee, Wis.	924 McDonald Street, Green Bay, Wis.
25	Frt.	1	Boston Sand and Gravel Co. (Del.)	Boston, Mass.	88 Broad Street.
26	Mso.	1	Grelling Bros. Co. (Wis.)	Milwaukee, Wis.	924 McDonald Street, Green Bay, Wis.
27	Drg.	1	Edward E. Gillen Co. (Wis.)	do.	288 East Water Street.
28	Frt.	0	Boston Sand and Gravel Co. (Del.)	Boston, Mass.	88 Broad Street.
29	Frt.	0	do.	do.	Do.
30	Frt.	0	do.	do.	Do.
31	Frt.	1	Atlantic Refining Co. (Pa.)	Philadelphia, Pa.	3144 Passyunk Avenue.
32	Frt.	0	Boston Sand and Gravel Co. (Del.)	Boston, Mass.	88 Broad Street.
33	Mso.	1	Grelling Engineering Co. (Wis.)	Milwaukee, Wis.	924 McDonald Street, Green Bay, Wis.
34	Frt.	1	Boston Sand and Gravel Co. (Del.)	Boston, Mass.	88 Broad Street.
35	Frt.	0	M. Sullivan Dredging Co. (Mich.)	Detroit, Mich.	853 Iroquois Building.
36	Frt.	0	Boston Sand and Gravel Co. (Del.)	Boston, Mass.	88 Broad Street.
37	Frt.	0	do.	do.	Do.
38	Drg.	1	Grelling Engineering Co. (Wis.)	Milwaukee, Wis.	924 McDonald Street, Green Bay, Wis.
39	Frt.	2	Great Lakes Dredge & Dock Co. (N. J.)	Duluth, Minn.	First National Bank Building.
40	Drg.	1	Grelling Engineering Co. (Wis.)	Milwaukee, Wis.	924 McDonald Street, Green Bay, Wis.
41	Mso.	1	do.	do.	Do.
42	Frt.	0	Great Lakes Dredge & Dock Co. (N. J.)	Duluth, Minn.	First National Bank Building.
43	Mso.	1	Grelling Engineering Co. (Wis.)	Milwaukee, Wis.	924 McDonald Street, Green Bay, Wis.
44	Drg.	5	do.	do.	Do.
45	Pas.	6	Great Lakes Dredge & Dock Co. (N. J.)	Cleveland, Ohio.	1630 Williamson Building.
46	Mso.	0	do.	Duluth, Minn.	First National Bank Building.
47	Mso.	0	do.	do.	Do.
48	Frt.	2	do.	do.	Do.
49	Frt.	2	do.	do.	Do.
50	Frt.	0	do.	do.	Do.
51	Frt.	0	Candler Dock & Dredge Co. (Mich.)	Detroit, Mich.	8115 Medina Street.
52	Frt.	1	Lighterage Corporation (N. Y.)	New York, N. Y.	25 Broadway.
53	Frt.	1	do.	do.	Do.
54	Frt.	1	do.	do.	Do.
55	Frt.	1	do.	do.	Do.
56	Frt.	1	do.	do.	Do.
57	Frt.	1	do.	do.	Do.
58	Frt.	1	do.	do.	Do.
59	Frt.	1	do.	do.	Do.
60	Frt.	1	do.	do.	Do.
61	Frt.	1	do.	do.	Do.
62	Frt.	1	Carnegie Steel Co. (N. J.)	Pittsburgh, Pa.	Carnegie Building.
63	Frt.	1	Iron City Sand and Gravel Co. (Pa.)	do.	1106 Bessemer Building.
64	Frt.	0	do.	do.	Do.
65	Frt.	0	do.	do.	Do.

11 Formerly U. S. Eng. dredge Appleton.
 12 Formerly barge No. 23.
 13 Formerly barge No. 22.
 14 Formerly barge Saint Anthony.
 15 Formerly barge Saint Joseph.

16 Formerly barge Harry A. Blair.
 17 Formerly barge Seven Bros. No. 1.
 18 Formerly barge Seven Bros. No. 2.
 19 Formerly barge M. F. Smith.

Unrigged Vessels

Line No.	Official No.	Rig	Name of vessel	Tonnage		Register dimensions			When built	Where built
				Gross	Net	Length	Breadth	Depth		
						Feet	Feet	Feet		
1	170074	Brg.	No. 223 (steel)	318	318	135.0	27.0	7.5	1927	Pittsburgh, Pa.
2	170075	Brg.	No. 224 (steel)	318	318	135.0	27.0	7.5	1927	do.
3	169477	Brg.	No. 225 (steel)	292	292	135.0	27.0	8.5	1925	do.
4	169478	Brg.	No. 226 (steel)	292	292	135.0	27.0	8.5	1925	do.
5	169479	Brg.	No. 227 (steel)	292	292	135.0	27.0	8.5	1925	do.
6	169480	Brg.	No. 228 (steel)	292	292	135.0	27.0	8.5	1925	do.
7	169481	Brg.	No. 229	292	292	135.0	27.0	8.5	1925	do.
8	168733	Brg.	No. 230 (steel)	282	282	135.0	26.0	8.5	1922	do.
9	168736	Brg.	No. 231 (steel)	282	282	135.0	26.0	8.5	1922	do.
10	168737	Brg.	No. 232 (steel)	282	282	135.0	26.0	8.5	1922	do.
11	168738	Brg.	No. 233 (steel)	282	282	135.0	26.0	8.5	1922	do.
12	168739	Brg.	No. 234 (steel)	282	282	135.0	26.0	8.5	1922	do.
13	168740	Brg.	No. 235 (steel)	282	282	135.0	26.0	8.5	1922	do.
14	168741	Brg.	No. 236 (steel)	282	282	135.0	26.0	8.5	1922	do.
15	168742	Brg.	No. 237 (steel)	282	282	135.0	26.0	8.5	1922	do.
16	168743	Brg.	No. 238 (steel)	282	282	135.0	26.0	8.5	1922	do.
17	168744	Brg.	No. 239 (steel)	282	282	135.0	26.0	8.5	1922	do.
18	168745	Brg.	No. 240 (steel)	292	292	135.0	27.0	8.5	1923	do.
19	168746	Brg.	No. 241 (steel)	292	292	135.0	27.0	8.5	1923	do.
20	168747	Brg.	No. 242 (steel)	292	292	135.0	27.0	8.5	1923	do.
21	168748	Brg.	No. 243 (steel)	292	292	135.0	27.0	8.5	1923	do.
22	168749	Brg.	No. 244 (steel)	292	292	135.0	27.0	8.5	1923	do.
23	168750	Brg.	No. 245 (steel)	292	292	135.0	27.0	8.5	1923	do.
24	168751	Brg.	No. 246 (steel)	292	292	135.0	27.0	8.5	1923	do.
25	168752	Brg.	No. 247 (steel)	292	292	135.0	27.0	8.5	1923	do.
26	168753	Brg.	No. 248 (steel)	292	292	135.0	27.0	8.5	1923	do.
27	168754	Brg.	No. 249 (steel)	292	292	135.0	27.0	8.5	1923	do.
28	170076	Brg.	No. 250 (steel)	318	318	135.0	27.0	7.5	1927	Ambridge, Pa.
29	170078	Brg.	No. 251 (steel)	318	318	135.0	27.0	7.5	1927	do.
30	170077	Brg.	No. 252 (steel)	318	318	135.0	27.0	7.5	1927	do.
31	170079	Brg.	No. 253 (steel)	318	318	135.0	27.0	7.5	1927	do.
32	170080	Brg.	No. 254 (steel)	318	318	135.0	27.0	7.5	1927	do.
33	170081	Brg.	No. 255 (steel)	318	318	135.0	27.0	7.5	1927	do.
34	170082	Brg.	No. 256 (steel)	318	318	135.0	27.0	7.5	1927	do.
35	170083	Brg.	No. 257 (steel)	318	318	135.0	27.0	7.5	1927	do.
36	170084	Brg.	No. 258 (steel)	318	318	135.0	27.0	7.5	1927	do.
37	170085	Brg.	No. 259 (steel)	318	318	135.0	27.0	7.5	1927	do.
38	107673	Sow.	No. 276	157	157	92.6	27.7	7.3	1919	Baltimore, Md.
39	109596	Sow.	No. 325	318	314	110.5	32.5	9.5	1926	Gildersleeve, Conn.
40	109910	Sow.	No. 330	329	325	111.0	31.0	8.8	1927	do.
41	107568	Sow.	No. 341	157	157	92.5	27.6	7.2	1919	Hallimore, Md.
42	107410	Sow.	No. 352	158	158	93.0	27.7	7.3	1918	do.
43	107417	Sow.	No. 422	158	158	93.0	27.7	7.3	1918	do.
44	163475	Sow.	No. 2 L	136	136	90.0	26.0	6.0	1908	Detroit, Mich.
45	163476	Sow.	No. 3 L	136	136	90.0	26.0	6.0	1908	do.
46	163477	Sow.	No. 4 L	136	136	90.0	26.0	6.0	1908	do.
47	163478	Sow.	No. 5 L	136	136	90.0	26.0	6.0	1908	do.
48	163479	Sow.	No. 6 L	136	136	90.0	26.0	6.0	1908	do.
49	165507	Brg.	Nyando	443	411	99.7	31.4	8.2	1913	Mariners Harbor, N. Y.
50	168290	Sow.	O No. 1	8	8	28.4	15.8	2.2	1921	Fletcher Bay, Wash.
51	162378	Brg.	O. D. No. 26	172	145	90.9	30.2	7.1	1905	Tottenville, N. Y.
52	162389	Brg.	O. D. No. 27	165	141	89.4	30.2	7.2	1905	do.
53	162419	Brg.	O. D. No. 28	167	144	89.3	30.1	7.4	1905	do.
54	163864	Brg.	O. D. No. 29	362	362	91.4	30.2	6.7	1909	do.
55	163865	Brg.	O. D. No. 30	362	362	91.4	30.2	6.7	1909	do.
56	163879	Brg.	O. D. No. 31	362	362	91.4	30.2	6.7	1909	do.
57	163910	Brg.	O. D. No. 32	353	353	88.7	30.0	6.8	1909	Suffolk, Va.
58	164365	Brg.	O. D. No. 33	378	378	91.3	30.4	6.9	1911	do.
59	164390	Brg.	O. D. No. 34	353	353	90.3	28.9	6.9	1911	do.
60	164404	Brg.	O. D. No. 35	361	361	91.3	29.3	7.0	1911	do.
61	164440	Brg.	O. D. No. 36	385	385	91.7	29.0	6.9	1911	do.
62	164458	Brg.	O. D. No. 37	355	355	91.4	29.2	6.9	1911	do.
63	164501	Brg.	O. D. No. 38	360	360	91.4	29.0	6.9	1911	do.
64	164616	Brg.	O. D. No. 39	164	173	101.0	31.2	7.3	1911	do.
65	164670	Brg.	O. D. No. 40	174	174	101.0	31.6	7.5	1911	do.
66	166210	Brg.	O. D. No. 40	177	177	94.8	30.1	7.0	1913	Brooklyn, N. Y.
67	166211	Brg.	O. D. No. 51	178	178	95.2	30.1	7.2	1913	do.
68	169888	Brg.	O. D. No. 53	340	340	90.4	30.5	6.5	1917	Suffolk, Va.
69	169870	Brg.	O. D. No. 64	349	349	90.4	30.5	6.5	1917	do.
70	169871	Brg.	O. D. No. 65	340	340	90.4	30.5	6.5	1917	do.
71	160696	Sow.	O. F. P. Co. 1	35	35	55.6	18.0	4.2	1916	Everett, Wash.
72	104078	Sow.	O. O. Co. No. 1	11	11	36.5	11.3	3.4	1911	Olympia, Wash.
73	104904	Sow.	O. O. Co. No. 2	8	8	32.3	12.3	3.0	1912	do.
74	163311	Sow.	O. O. I. Co. No. 1	17	17	40.3	14.2	3.8	1913	do.
75	163074	Brg.	O. H and J. No. 1	271	271	101.0	25.1	10.4	1903	Rondout, N. Y.
76	163303	Sow.	O. T. & H. No. 10	268	268	97.6	34.0	9.4	1921	Seattle, Wash.
77	163333	Sow.	O. T. & H. No. 11	271	271	97.4	34.0	9.4	1922	do.
78	169990	Brg.	O. Nell 62	14	14	63.1	14.1	2.1	1927	Collina, Tenn.
79	165208	Brg.	O. E. Parks	302	392	134.4	24.7	11.0	1891	Saugatuck, Mich.

Unrigged Vessels

705

Line No.	Service	Crew	Name of owner	Home port	Address of owner
1	Frt.	0	Iron City Sand & Gravel Co. (Pa.)	Pittsburgh, Pa.	1106 Bessomer Building.
2	Frt.	0	do.	do.	Do.
3	Frt.	0	do.	do.	Do.
4	Frt.	0	do.	do.	Do.
5	Frt.	0	do.	do.	Do.
6	Frt.	0	do.	do.	Do.
7	Frt.	0	do.	do.	Do.
8	Frt.	0	do.	do.	Do.
9	Frt.	0	do.	do.	Do.
10	Frt.	0	do.	do.	Do.
11	Frt.	0	do.	do.	Do.
12	Frt.	0	do.	do.	Do.
13	Frt.	0	do.	do.	Do.
14	Frt.	0	do.	do.	Do.
15	Frt.	0	do.	do.	Do.
16	Frt.	0	do.	do.	Do.
17	Frt.	0	do.	do.	Do.
18	Frt.	0	do.	do.	Do.
19	Frt.	0	do.	do.	Do.
20	Frt.	0	do.	do.	Do.
21	Frt.	0	do.	do.	Do.
22	Frt.	0	do.	do.	Do.
23	Frt.	0	do.	do.	Do.
24	Frt.	0	do.	do.	Do.
25	Frt.	0	do.	do.	Do.
26	Frt.	0	do.	do.	Do.
27	Frt.	0	do.	do.	Do.
28	Frt.	1	do.	do.	Do.
29	Frt.	1	do.	do.	Do.
30	Frt.	1	do.	do.	Do.
31	Frt.	1	do.	do.	Do.
32	Frt.	1	do.	do.	Do.
33	Frt.	1	do.	do.	Do.
34	Frt.	1	do.	do.	Do.
35	Frt.	1	do.	do.	Do.
36	Frt.	1	do.	do.	Do.
37	Frt.	1	do.	do.	Do.
38	Frt.	1	Rapid Coaling & Transfer Co. (Del.)	Baltimore, Md.	Keyser Building.
39	Frt.	2	Gildersleeve Shipbuilding Co. (Conn.)	Hartford, Conn.	Gildersleeve, Conn.
40	Frt.	1	do.	do.	Do.
41	Frt.	1	Rapid Coaling & Transfer Co. (Del.)	Baltimore, Md.	Keyser Building.
42	Frt.	1	Chesapeake Lighterage & Towing Co. (Md.)	do.	Do.
43	Frt.	1	do.	do.	Do.
44	Frt.	1	Great Lakes Dredge & Dock Co. (N. J.)	Duluth, Minn.	First National Bank Building.
45	Frt.	0	do.	do.	Do.
46	Frt.	0	do.	do.	Do.
47	Frt.	0	do.	do.	Do.
48	Frt.	0	do.	do.	Do.
49	Frt.	1	New York Central R. R. Co. (N. Y.)	New York, N. Y.	6 Beaver Street.
50	Frt.	0	Fred Olson	Seattle, Wash.	Fleishers Bay, Wash.
51	Frt.	1	Chatham Lighterage Co. (N. Y.)	New York, N. Y.	Pier 49, North River.
52	Frt.	1	do.	do.	Do.
53	Frt.	1	do.	do.	Do.
54	Frt.	1	Eastern Steamship Lines (Me.)	do.	Do.
55	Frt.	1	do.	do.	Do.
56	Frt.	1	do.	do.	Do.
57	Frt.	1	do.	do.	Do.
58	Frt.	1	do.	do.	Do.
59	Frt.	1	do.	do.	Do.
60	Frt.	1	do.	do.	Do.
61	Frt.	1	do.	do.	Do.
62	Frt.	1	do.	do.	Do.
63	Frt.	1	do.	do.	Do.
64	Frt.	1	do.	do.	Do.
65	Frt.	1	do.	do.	Do.
66	Frt.	1	do.	do.	Do.
67	Frt.	1	do.	do.	Do.
68	Frt.	1	do.	do.	Do.
69	Frt.	1	do.	do.	Do.
70	Frt.	1	do.	do.	Do.
71	Frt.	0	Merrill & Ring Lumber Co. (Wash.)	Seattle, Wash.	Port Angeles, Wash.
72	Frt.	1	Olympia Oyster Co. (Wash.)	Tacoma, Wash.	Olympia, Wash.
73	Frt.	0	do.	do.	Do.
74	Frt.	0	Olympia Oyster Investment Co. (Wash.)	do.	Do.
75	Frt.	1	M. & J. Tracy (N. Y.)	New York, N. Y.	1 Broadway.
76	Frt.	0	Tug & Barges (Wash.)	Seattle, Wash.	Colman Building.
77	Frt.	0	J. A. McEnchorn Co. (Wash.)	do.	Do.
78	Frt.	1	James Creshaw	Nashville, Tenn.	Celina, Tenn.
79	Frt.	4	Samuel Shields	Sault Ste. Marie, Mich.	309 Barbeau Street.

Unrigged Vessels

Line No.	Official No.	Rig	Name of vessel	Tonnage		Register dimensions			When built	Where built
				Gross	Net	Length	Breadth	Depth		
				<i>Feet</i>						
1	162620	Brg.	Onkfield	435	413	100.0	30.3	8.2	1905	Weehawkon, N. J.
2	163515	Brg.	Onkland	502	502	95.6	34.1	8.6	1908	Perth Amboy, N. J.
3	166300	Brg.	Onkland	294	294	78.0	28.0	6.6	1916	Brooklyn, N. Y.
4	166213	Brg.	Oakport	270	270	101.0	31.0	8.9	1916	do
5	162667	Brg.	Oak Ridge	273	273	110.4	30.9	8.0	1904	Sieghtsburg, N. Y.
6	165031	Brg.	O'Boyle Brothers	374	374	112.4	29.0	11.5	1906	do
7	168545	Brg.	O'Boyle Brothers	2,200	2,200	267.3	46.0	23.6	1919	Westpoint, Va.
8	168546	Brg.	O'Boyle Sisters	2,200	2,200	267.3	46.0	24.0	1910	Jacksonville, Fla.
9	165022	Brg.	Ocala	186	186	85.3	30.1	8.4	1912	Kingston, N. Y.
10	164781	Brg.	Octagon	451	451	97.9	31.4	8.3	1912	Port Richmond, N. Y.
11	166426	Brg.	Ogden	238	238	94.6	34.1	8.4	1916	Rondout, N. Y.
12	163118	Brg.	Ohio (composite)	758	758	110.0	40.0	8.0	1906	Chicago, Ill.
13	169857	Brg.	Ohio No. 2	17	17	41.5	14.0	4.1	1927	San Francisco, Calif.
14	169409	Brg.	Oil Transfer No. 10	217	217	106.9	30.1	6.0		Unknown
15	165841	Brg.	Oil Transfer No. 11	323	323	112.0	34.0	9.4	1914	Brooklyn, N. Y.
16	169441	Brg.	Oil Transfer No. 14 (steel)	270	270	119.0	32.1	7.7	1926	Chester, Pa.
17	170001	Brg.	Oil Transfer No. 15 (steel)	688	688	175.0	36.1	12.1	1923	Kearny, N. J.
18	167394	Brg.	Oil Trough Ferry	8	8	56.6	12.0	1.8	1918	Calico Rock, Ark.
19	168943	Brg.	Old Farmer Ferry	11	11	53.8	12.0	2.2	1919	Higelow, Ark.
20	163143	Brg.	Olio Hickory	773	400	128.5	43.0	8.0	1907	Duluth, Minn.
21	166746	Sew.	Olive Etta	51	38	71.0	20.2	4.5	1917	Boothbay, Me.
22	165664	Sew.	Olympia Door Co.	24	21	42.8	17.4	3.9	1914	Olympia, Wash.
23	162833	Sew.	Olympia No. 1	73	73	67.2	22.0	6.0	1906	do
24	163783	Sew.	Olympia No. 6	145	145	81.2	30.9	7.2	1909	Tacoma, Wash.
25	165228	Brg.	Olympic	1,469	1,353	224.4	42.1	21.3	1892	Bath, Mo.
26	169110	Sow.	Olympic	34	34	51.3	21.0	3.6	1910	Port Townsend, Wash.
27	168023	Brg.	Omahloun (steel)	346	337	110.0	41.1	8.3	1911	Lyons, N. Y.
28	162851	Brg.	Omaha	344	314	120.1	28.6	4.7	1900	Winslow, Wash.
29	168202	Cnl.	Onelda	160	160	98.9	17.6	10.0	1911	Tonawanda, N. Y.
30	169288	Brg.	Onelda	445	445	100.0	32.2	7.7	1925	Newburgh, N. Y.
31	169658	Brg.	ONEIDA	619	619	176.7	40.3	9.4	1921	Ambridge, Pa.
32	168708	Brg.	O'Neill Bros	267	267	107.0	22.5	11.5	1920	Kingston, N. Y.
33	168224	Cnl.	Onondaga	160	160	98.9	17.6	10.0	1911	Tonawanda, N. Y.
34	166517	Brg.	Ontario	400	490	201.3	23.8	12.0	1916	Chesapeake City, Md.
35	168700	Brg.	Ontario	423	423	110.4	30.2	12.7	1923	Kingston, N. Y.
36	168727	Brg.	Ontario	523	523	120.2	33.0	14.1	1922	Wilmington, Del.
37	169065	Brg.	Oquawka	19	19	50.2	15.3	2.8	1924	Oquawka, Ill.
38	168845	Brg.	Orange	283	283	90.4	34.2	9.4	1923	Kingston, N. Y.
39	169102	Brg.	Orange	333	333	112.1	33.3	10.0	1921	Astoria, N. Y.
40	169350	Brg.	Orazio	15	15	10.0	12.5	4.0	1923	San Francisco, Calif.
41	169917	Brg.	Ouco 1	409	409	175.0	26.0	9.8	1925	Ambridge, Pa.
42	169918	Brg.	Ouco 2	409	409	175.0	26.0	9.8	1925	do
43	169919	Brg.	Ouco 3	409	409	175.0	26.0	9.8	1925	do
44	169920	Brg.	Ouco 4	409	409	175.0	26.0	9.8	1925	do
45	169921	Brg.	Ouco 5	409	409	175.0	26.0	9.8	1925	do
46	169922	Brg.	Ouco 6	409	409	175.0	26.0	9.8	1925	do
47	169923	Brg.	Ouco 7	409	409	175.0	26.0	9.8	1925	do
48	169924	Brg.	Ouco 8	409	409	175.0	26.0	9.8	1925	do
49	169925	Brg.	Ouco 9	409	409	175.0	26.0	9.8	1925	do
50	169926	Brg.	Ouco 10	409	409	175.0	26.0	9.8	1925	do
51	169927	Brg.	Ouco 11	409	409	175.0	26.0	9.8	1925	do
52	169928	Brg.	Ouco 12	409	409	175.0	26.0	9.8	1925	do
53	169929	Brg.	Ouco 13	409	409	175.0	26.0	9.8	1925	do
54	169930	Brg.	Ouco 14	409	409	175.0	26.0	9.8	1925	do
55	169931	Brg.	Ouco 15	409	409	175.0	26.0	9.8	1925	do
56	169932	Brg.	Ouco 16	409	409	175.0	26.0	9.8	1925	do
57	169933	Brg.	Ouco 17	409	409	175.0	26.0	9.8	1925	do
58	169934	Brg.	Ouco 18	409	409	175.0	26.0	9.8	1925	do
59	169935	Brg.	Ouco 19	409	409	175.0	26.0	9.8	1925	do
60	169936	Brg.	Ouco 20	409	409	175.0	26.0	9.8	1925	do
61	169937	Brg.	Ouco 21	409	409	175.0	26.0	9.8	1925	do
62	169938	Brg.	Ouco 22	409	409	175.0	26.0	9.8	1925	do
63	169939	Brg.	Ouco 23	409	409	175.0	26.0	9.8	1925	do
64	169940	Brg.	Ouco 24	409	409	175.0	26.0	9.8	1925	do
65	169941	Brg.	Ouco 25	409	409	175.0	26.0	9.8	1925	do
66	169942	Brg.	Ouco 26	409	409	175.0	26.0	9.8	1925	do
67	169943	Brg.	Ouco 27	409	409	175.0	26.0	9.8	1925	do
68	169944	Brg.	Ouco 28	409	409	175.0	26.0	9.8	1925	do
69	169945	Brg.	Ouco 29	409	409	175.0	26.0	9.8	1925	do
70	169946	Brg.	Ouco 30	409	409	175.0	26.0	9.8	1925	do
71	168527	Brg.	Oregon	516	516	96.6	34.0	8.6	1916	Rondout, N. Y.
72	165033	Brg.	Orinoco	477	477	201.3	23.8	10.8	1912	Elkton, Md.
73	167039	Brg.	Orlando	203	203	95.0	32.0	7.3	1913	Rondout, N. Y.
74	166184	Brg.	Ormond	165	165	85.4	30.0	7.7	1913	Brooklyn, N. Y.
75	165482	Cnl.	Orville Griffin	67	63	90.0	14.6	6.0	1910	Hudson Falls, N. Y.
76	53281	Brg.	Oscawana	410	381	100.0	30.0	7.6	1890	Brooklyn, N. Y.
77	53320	Brg.	Osecola	209	209	91.2	23.0	10.4	1892	Rondout, N. Y.
78	169347	Brg.	Osecola	10	10	30.7	11.1	3.0	1923	Osecola, Ark.

1 Formerly (a) Barge New York Dock Co. No. 21.
(b) Jack Frost.

Unrigged Vessels

Line No.	Serv-ice	Crew	Name of owner	Home port	Address of owner
1	Frt.	1	New York Central R. R. Co. (N. Y.)	New York, N. Y.	6 Beaver Street.
2	Frt.	1	Southern Pacific Co. (Ky.)	do.	Pier 49, North River.
3	Frt.	1	H. & O. R. R. Co. (Md.)	Baltimore, Md.	Baltimore and Charles Streets.
4	Frt.	1	New York & Cuba Mail S. S. Co. (Mo.)	New York, N. Y.	Foot Wall Street.
5	Frt.	1	Cleary Bros. (N. Y.)	do.	116 Broad Street.
6	Frt.	1	M. & J. Tracy (N. Y.)	do.	1 Broadway.
7	Frt.	2	Anthony O'Boyle	do.	Do.
8	Frt.	2	do.	do.	Do.
9	Frt.	1	Clyde Steamship Co. (Me.)	do.	Pier 36, North River.
10	Frt.	1	Jarvis Lighterage Co. (N. Y.)	do.	44 Whitehall Street.
11	Frt.	0	Southern Pacific Co. (Ky.)	do.	Pier 49, North River.
12	Frt.	5	Great Lakes Dredge & Dock Co. (N. J.)	Duluth, Minn.	First National Bank Building.
13	Fsh.	1	Antonio D'Acquisto	San Francisco, Calif.	Municipal Wharf, Monterey, Calif.
14	Frt.	1	Oil Transfer Corp. (Del.)	Newark, N. J.	17 Battery Place, New York, N. Y.
15	Frt.	1	do.	do.	Do.
16	Frt.	1	do.	do.	Do.
17	Tnk.	2	do.	do.	Do.
18	Pas.	1	J. H. Fitzhugh	Memphis, Tenn.	Batesville, Ark.
19	Fer.	1	Claudio C. Boyay	do.	Stuttgart, Ark.
20	Drq.	8	Duluth Superior Dredging Co. (Minn.)	Duluth, Minn.	Foot Forty-fifth Avenue West.
21	Frt.	1	C. I. Barnes	Boothbay, Me.	Wiscasset, Me.
22	Frt.	0	Olympia Door Co. (Wash.)	Tacoma, Wash.	Olympia, Wash.
23	Frt.	0	D. R. Heiser	Seattle, Wash.	Do.
24	Frt.	0	James Martin	do.	Do.
25	Fsh.	3	Hermosa Amusement Corporation (Calif.)	San Francisco, Calif.	Mills Building.
26	Pld.	0	Olympio Pilo Driving Co. (Wash.)	Port Townsend, Wash.	Tyler Street Wharf.
27	Frt.	3	Dunbar & Sullivan Dredging Co. (N. Y.)	Hullalo, N. Y.	Erie County Bank Building.
28	Frt.	1	American Yukon Navigation Co. (W. Va.)	Eagle, Alaska.	Skegway, Alaska.
29	Frt.	1	Lake Champlain Transportation Co. (N. Y.)	Albany, N. Y.	Whitehall, N. Y.
30	Frt.	1	New York Central R. R. Co. (N. Y.)	New York, N. Y.	6 Beaver Street.
31	Frt.	0	Gulf Refining Co. (Tex.)	Port Arthur, Tex.	do.
32	Frt.	1	R. Lenahan Co. (N. Y.)	Albany, N. Y.	do.
33	Frt.	1	Lake Champlain Transportation Co. (N. Y.)	do.	do.
34	Frt.	2	Southern Transportation Co. (N. J.)	Philadelphia, Pa.	Commercial Trust Building.
35	Frt.	1	New York Central R. R. Co. (N. Y.)	New York, N. Y.	6 Beaver Street.
36	Frt.	2	International Elevating Co. (N. J.)	do.	101 Produce Exchange.
37	Fer.	1	Robt. McOlgan	Chicago, Ill.	Oquawka, Ill.
38	Frt.	1	Southern Pacific Co. (Ky.)	New York, N. Y.	Pier 49, North River.
39	Frt.	1	Wm. Spencer & Son Corporation (N. Y.)	do.	40 Rector Street.
40	Fsh.	0	Antonio D'Acquisto	San Francisco, Calif.	Municipal Wharf, Monterey, Calif.
41	Frt.	1	Pennsylvania Company for Insurance on Lives & Granting Annuities (trustee) (Pa.)	Philadelphia, Pa.	Fifteenth and Chestnut Streets.
42	Frt.	1	do.	do.	Do.
43	Frt.	1	do.	do.	Do.
44	Frt.	1	do.	do.	Do.
45	Frt.	1	do.	do.	Do.
46	Frt.	1	do.	do.	Do.
47	Frt.	1	do.	do.	Do.
48	Frt.	1	do.	do.	Do.
49	Frt.	1	do.	do.	Do.
50	Frt.	1	do.	do.	Do.
51	Frt.	1	do.	do.	Do.
52	Frt.	1	do.	do.	Do.
53	Frt.	1	do.	do.	Do.
54	Frt.	1	do.	do.	Do.
55	Frt.	1	do.	do.	Do.
56	Frt.	1	do.	do.	Do.
57	Frt.	1	do.	do.	Do.
58	Frt.	1	do.	do.	Do.
59	Frt.	1	do.	do.	Do.
60	Frt.	1	do.	do.	Do.
61	Frt.	1	do.	do.	Do.
62	Frt.	1	do.	do.	Do.
63	Frt.	1	do.	do.	Do.
64	Frt.	1	do.	do.	Do.
65	Frt.	1	do.	do.	Do.
66	Frt.	1	do.	do.	Do.
67	Frt.	1	do.	do.	Do.
68	Frt.	1	do.	do.	Do.
69	Frt.	1	do.	do.	Do.
70	Frt.	1	do.	do.	Do.
71	Frt.	1	Southern Pacific Co. (Ky.)	New York, N. Y.	Pier 49, North River.
72	Frt.	2	Southern Transportation Co. (N. J.)	Philadelphia, Pa.	Commercial Trust Co.
73	Frt.	1	Clyde Steamship Co. (Me.)	New York, N. Y.	Pier 36, North River.
74	Frt.	0	do.	do.	Do.
75	Frt.	1	Griffin Lumber Co. (N. Y.)	Albany, N. Y.	Box 176, Hudson Falls, N. Y.
76	Frt.	1	New York Central R. R. Co. (N. Y.)	New York, N. Y.	6 Beaver Street.
77	Frt.	1	Koeler Transportation Line (N. Y.)	do.	1 Broadway.
78	Pas.	1	Mrs. Nettle Smoker Peters	Memphis, Tenn.	Osceola, Ark.

1 Formerly barge Abendroth Bros.

Unrigged Vessels

Line No.	Official No.	Rlg	Name of vessel	Tonnage		Register dimensions			When built	Where built
				Gross	Net	Length	Breadth	Depth		
				Feet			Feet			
1	168003	Brg.	Oshkosh.....	147	147	67.2	28.0	6.5	1910	Oshkosh, Wis.
2	162051	Brg.	Ossining.....	415	393	100.0	30.0	7.8	1903	Brooklyn, N. Y.
3	168704	Brg.	Oswego.....	523	523	120.2	33.0	14.1	1922	Wilmington, Del.
4	165982	Brg.	Otis.....	316	311	110.5	32.5	9.5	1915	Gildersleeve, Conn.
5	167032	Cnl.	Otis N. Shepard.....	226	208	106.6	22.5	9.7	1917	Champlain, N. Y.
6	162461	Brg.	Ottawa.....	436	421	100.7	30.4	8.2	1905	Weehawken, N. J.
7	163289	Brg.	Otter.....	539	539	143.8	32.5	7.1	1898	San Francisco, Calif.
8	168336	Brg.	Overcliff.....	654	654	111.6	33.6	9.1	1910	Jersey City, N. J.
9	163287	Brg.	Owen.....	194	194	103.3	20.1	0.5	1895	South Rondout, N. Y.
10	167028	Sew.	Ox.....	64	64	60.8	20.1	5.8	1914	Rutland, N. Y.
11	169307	Sew.	P. B. No. 2.....	11	11	32.2	11.7	3.3	1920	Petersburg, Alaska
12	169039	Sew.	P. D. No. 1.....	22	22	40.8	14.0	4.0	1927	Seattle, Wash.
13	164761	Sew.	P. D. No. 2.....	7	7	34.4	9.8	2.6	1912	Anacortes, Wash.
14	164762	Sew.	P. G. No. 3.....	7	7	34.4	9.8	2.6	1912	do.
15	165154	Sew.	P. G. No. 5.....	8	8	34.0	10.5	3.0	1913	do.
16	165163	Sew.	P. G. No. 6.....	34	34	60.0	16.0	4.0	1913	do.
17	166638	Sew.	P. G. No. 8.....	6	6	34.0	10.8	2.4	1917	do.
18	169435	Sew.	P. G. 9.....	23	23	50.0	14.0	4.1	1926	Seattle, Wash.
19	169346	Sew.	P. O. No. 1.....	28	28	47.9	22.0	3.2	1921	Doyhoff, Alaska
20	164744	Sew.	P. W. No. 1.....	23	23	50.0	16.0	3.5	1912	Anacortes, Wash.
21	164745	Sew.	P. W. No. 2.....	23	23	50.0	16.0	3.5	1912	do.
22	168527	Sew.	P. B. Co. No. 1.....	10	10	40.0	14.0	2.2	1922	Scow Bay, Alaska
23	162488	Sew.	P. C. Co. No. 1.....	68	68	60.8	26.7	5.0	1925	Winslow, Wash.
24	165556	Sew.	P. C. Co. No. 2.....	193	193	90.2	32.0	7.8	1913	Seattle, Wash.
25	168717	Sew.	P. C. Co. No. 3.....	56	56	60.0	21.9	5.0	1923	Hadlock, Wash.
26	164851	Sew.	P. L. Co. No. 2.....	48	48	60.0	20.0	4.5	1903	Hoquiam, Wash.
27	164768	Sew.	P. L. Co. No. 3.....	113	113	70.2	30.3	6.0	1912	do.
28	165371	Sew.	P. L. Co. No. 4.....	150	150	95.0	30.0	6.0	1913	do.
29	168380	Sew.	P. L. Co. No. 5.....	148	148	94.9	30.0	5.9	1922	do.
30	169651	Sew.	P. P. Co. No. 1.....	30	30	56.3	15.8	4.1	1917	Bellingham, Wash.
31	167209	Sew.	P. P. Co. No. 1.....	30	30	56.3	15.0	4.1	1918	do.
32	163652	Sew.	P. P. Co. No. 2.....	30	30	56.3	15.8	4.1	1917	do.
33	169082	Sew.	P. S. Co. No. 1.....	33	33	69.9	16.0	4.1	1928	Port Blakely, Wash.
34	167010	Sew.	P. T. No. 1.....	135	135	71.5	30.3	7.1	1920	Port Angeles, Wash.
35	162901	Sew.	P. H. M. Co. No. 6.....	123	123	78.0	30.1	6.2	1906	Port Blakely, Wash.
36	165437	Sew.	P. B. T. Co. No. 1.....	32	32	40.1	20.0	5.0	1914	do.
37	166595	Sew.	P. B. T. Co. No. 5.....	38	38	45.7	20.0	5.0	1917	do.
38	161274	Sew.	P. B. T. Co. No. 8.....	71	71	60.0	24.1	5.0	1910	do.
39	164502	Sew.	P. B. T. Co. No. 9.....	70	70	60.0	24.0	5.8	1911	do.
40	164701	Sew.	P. B. T. Co. No. 10.....	70	70	60.0	24.0	6.2	1911	do.
41	165141	Sew.	P. B. T. Co. No. 11.....	60	60	58.8	23.7	5.2	1913	do.
42	166929	Sew.	P. C. C. Co. No. 1.....	107	107	79.1	24.0	6.3	1911	Seattle, Wash.
43	169933	Sew.	P. C. C. Co. No. V.....	22	22	39.0	19.9	3.7	1911	do.
44	169034	Sew.	P. C. C. Co. No. VI.....	12	12	37.2	12.0	3.5	1911	do.
45	166330	Sew.	P. F. F. Co. No. 1.....	24	24	47.8	16.0	3.8	1916	Ketchikan, Alaska
46	54541	Sew.	P. N. P. Co. No. 5.....	6	6	35.0	10.0	2.5	1899	Ilwaine, Wash.
47	54569	Sew.	P. T. P. Co. No. 3.....	26	26	51.0	15.9	4.0	1900	Port Townsend, Wash.
48	54572	Sew.	P. T. P. Co. No. 6.....	19	19	45.0	14.0	3.8	1900	do.
49	54576	Sew.	P. T. P. Co. No. 10.....	19	19	45.0	14.0	3.8	1900	do.
50	163815	Sew.	P. T. P. Co. No. 11.....	23	23	50.3	16.1	3.5	1909	do.
51	163816	Sew.	P. T. P. Co. No. 12.....	23	23	50.3	16.1	3.5	1909	do.
52	163817	Sew.	P. T. P. Co. No. 13.....	23	23	50.3	16.1	3.5	1909	do.
53	165427	Sew.	P. F. & P. Co. No. 1.....	8	8	28.2	12.1	3.0	1913	Aberdeen, Wash.
54	169353	Sew.	P. F. & P. Co. No. 2.....	77	69	46.0	18.2	4.0	1910	do.
55	54609	Sew.	P. P. and N. Co. No. 1.....	18	18	50.0	16.0	3.6	1902	Petersburg, Alaska
56	168408	Sew.	P. S. & G. Co. No. X.....	483	483	129.8	37.9	11.2	1922	Hadlock, Wash.
57	169518	Sew.	P. S. & W. H. Ity. No. 2.....	167	167	105.0	28.8	6.5	1916	Raymond, Wash.
58	166545	Sew.	P. S. & W. H. Ity. No. 3.....	167	167	105.0	28.8	6.5	1916	do.
59	163363	Sew.	P. S. W. P. Co. No. 2.....	66	66	72.0	23.9	4.5	1907	Anacortes, Wash.
60	163364	Sew.	P. S. W. P. Co. No. 3.....	66	66	72.0	23.9	4.5	1907	do.
61	167842	Sew.	P. S. H. & D. Co. No. 1.....	30	30	44.0	20.1	4.2	1902	Seattle, Wash.
62	164994	Sew.	P. S. H. & D. Co. No. 2.....	119	119	80.0	20.0	6.8	1912	do.
63	165112	Sew.	P. S. H. & D. Co. No. 10.....	241	241	100.0	30.0	9.5	1912	do.
64	165225	Sew.	P. S. H. & D. Co. No. 14.....	135	135	81.0	28.0	7.0	1913	do.
65	165258	Sew.	P. S. B. & D. Co. No. 15.....	35	35	46.0	19.5	5.0	1913	do.
66	169005	Sew.	P. A. F. Trap Scow No. 1.....	6	6	34.0	11.3	1.9	1924	South Bellingham, Wash.
67	169000	Sew.	P. A. F. Trap Scow No. 2.....	0	0	34.0	11.3	1.9	1924	do.
68	162410	Cnl.	P. B. Daly.....	105	99	97.0	17.5	7.3	1905	Watervliet, N. Y.
69	163948	Brg.	P. H. Doherty.....	461	461	117.0	30.5	12.3	1900	West Camp, N. Y.
70	169423	Brg.	P. J. Gillerist.....	306	306	111.8	33.8	8.8	1924	Tollenville, N. Y.
71	161693	Brg.	P. Sanford Ross (Inc.) No. 17.....	705	507	159.0	40.0	11.0	1911	Sparrows Point, Md.
72	169136	Brg.	Pace's Ferry.....	7	7	50.0	12.0	2.0	1924	Philippi, Ark.
73	170010	Brg.	Pacific.....	383	383	99.7	40.0	10.0	1928	Seattle, Wash.
74	47167	Sew.	Pacific No. 1.....	48	48	62.0	26.0	4.0	1900	do.
75	47166	Sew.	Pacific No. 2.....	48	48	62.0	26.0	4.0	1900	do.

1 Formerly barge Fornaco.
 1 Formerly scow Iskum.
 1 Formerly scow Dolcom No. 12.

1 Formerly scow Lundgren No. 4.
 1 Formerly barge Kenneth Neville.
 1 Formerly dredge Nelson Z. Graves.

Unrigged Vessels

709

Line No.	Service	Crew	Name of owner	Home port	Address of owner
1	Drg.	2	Fox River Improvement Co. (Wis.)	Milwaukee, Wis.	Oshkosh, Wis.
2	Frt.	1	New York Central R. R. Co. (N. Y.)	New York, N. Y.	6 Beaver Street.
3	Frt.	2	International Elevating Co. (N. J.)	do.	101 Produce Exchange.
4	Frt.	1	Gldersleeve Ship Building Co. (Conn.)	do.	Gldersleeve, Conn.
5	Frt.	1	Charles M. Roberts	Rouses Point, N. Y.	Champlain, N. Y.
6	Frt.	1	New York Central R. R. Co. (N. Y.)	New York, N. Y.	6 Beaver Street.
7	Frt.	0	American Yukon Navigation Co. (W. Va.)	Eagle, Alaska.	Skagway, Alaska.
8	Frt.	1	Simmons Lee Corporation (N. Y.)	New York, N. Y.	44 Whitehall Street.
9	Frt.	1	William F. Hanrahan	do.	29 Broadway.
10	Wld.	4	Buffalo Marine Construction Corporation (N. Y.)	Buffalo, N. Y.	South Michigan Street.
11	Fsh.	0	Carstens Packing Co. (Me.)	Petersburg, Alaska.	
12	Fsh.	0	Fidalgo Island Packing Co. (Me.)	Seattle, Wash.	Melhorn Building.
13	Frt.	0	do.	do.	Anacortes, Wash.
14	Frt.	0	do.	do.	Do.
15	Frt.	0	do.	do.	Do.
16	Frt.	0	do.	do.	Do.
17	Frt.	0	do.	do.	Do.
18	Frt.	0	do.	do.	Do.
19	Fsh.	1	Paul Owons	Petersburg, Alaska.	
20	Frt.	0	Point Worde Packing Co. (Alaska)	Port Townsend, Wash.	Colman Buildings.
21	Frt.	0	do.	do.	Do.
22	Fsh.	1	Carstens Packing Co. (Me.)	Petersburg, Alaska.	
23	Frt.	0	Pacific Creosoting Co. (Wash.)	Seattle, Wash.	Northern Life Building.
24	Frt.	0	do.	do.	Do.
25	Frt.	0	do.	do.	Do.
26	Frt.	0	Polson Logging Co. (Wash.)	Port Townsend, Wash.	Hoquiam, Wash.
27	Frt.	0	W. R. Osborn	Seattle, Wash.	Finch Building, Aberdeen, Wash.
28	Frt.	0	do.	do.	Do.
29	Frt.	0	do.	do.	Do.
30	Fsh.	0	Phoenix Packing Co. (Wash.)	do.	Bellingham, Wash.
31	Frt.	0	Petersburg Packing Co. (Wash.)	Petersburg, Alaska.	
32	Fsh.	0	Phoenix Packing Co. (Wash.)	Seattle, Wash.	Do.
33	Fsh.	1	Premier Salmon Co. (Alaska)	Cordova, Alaska.	
34	Frt.	0	Johnson Tug & Barge Co. (Wash.)	Port Angeles, Wash.	
35	Frt.	0	Louis Ilreh	Seattle, Wash.	1518 West Sixty-second Street.
36	Frt.	0	Colby Lumber Co. (Wash.)	do.	421 White Building.
37	Frt.	0	Minnie Fruk	do.	Colby, Wash.
38	Frt.	0	Port Blakely Transportation Co. (Wash.)	do.	Port Blakely, Wash.
39	Frt.	0	do.	do.	Do.
40	Frt.	0	Colby Lumber Co. (Wash.)	do.	421 White Building.
41	Frt.	0	Port Blakely Transportation Co. (Wash.)	do.	Port Blakely, Wash.
42	Frt.	0	Foss Launch & Tug Co. (Wash.)	do.	
43	Frt.	0	P. C. Peterson	do.	1000 Alki Avenue.
44	Frt.	0	P. O. Lancaster	do.	Mercer Island, Wash.
45	Fsh.	0	Pure Food Fish Co. (Alaska)	Ketchikan, Alaska.	
46	Fsh.	0	Pacific American Fisheries (Me.)	Seattle, Wash.	South Bellingham, Wash.
47	Frt.	0	Booth Fisheries Co. (Del.)	do.	Foot Wall Street.
48	Frt.	0	Hoquiam Packing Co. (Wash.)	Port Townsend, Wash.	South Bellingham, Wash.
49	Frt.	0	do.	Seattle, Wash.	Foot of Wall Street.
50	Frt.	0	do.	Port Townsend, Wash.	South Bellingham, Wash.
51	Frt.	0	do.	do.	Do.
52	Fsh.	0	Steve Sollg	Ketchikan, Alaska.	
53	Frt.	0	Pioneer Packing Co. (Wash.)	Seattle, Wash.	Aberdeen, Wash.
54	Fsh.	0	do.	do.	Do.
55	Fsh.	0	Sunny Point Packing Co. (Wash.)	Ketchikan, Alaska.	
56	Frt.	0	Pioneer Sand & Gravel Co. (Wash.)	Seattle, Wash.	Leary Building.
57	Frt.	0	Chicago, Milwaukee & St. Paul Ry. Co. (Wis.)	do.	611 White Building.
58	Frt.	0	do.	do.	Do.
59	Frt.	0	Roche Harbor Lime & Cement Co. (Wash.)	Port Townsend, Wash.	Roche Harbor, Wash.
60	Frt.	0	do.	do.	Do.
61	Frt.	9	Puget Sound Bridge & Dredging Co. (Nev.)	Seattle, Wash.	Central Building.
62	Frt.	0	American Engineering Co. (Wash.)	do.	1208 Alaska Building.
63	Frt.	0	Puget Sound Bridge & Dredging Co. (Nev.)	do.	Central Building.
64	Frt.	0	do.	do.	Do.
65	Frt.	0	American Engineering Co. (Wash.)	do.	1208 Alaska Building.
66	Frt.	0	Pacific American Fisheries (Me.)	do.	South Bellingham, Wash.
67	Frt.	0	do.	do.	Do.
68	Frt.	1	Herbert McGraw	New York, N. Y.	11 Moore Street.
69	Frt.	0	James J. Kelly	do.	17 Battery Place.
70	Frt.	1	New York Trap Rock Corporation (N. Y.)	do.	250 Park Avenue.
71	Frt.	2	P. Sanford Ross (N. J.)	do.	Jersey City, N. J.
72	Pas.	1	W. T. Pace	Memphis, Tenn.	Elipkin, Ark.
73	Chl.	1	Wallace Bridge & Structural Steel Co. (Wash.)	Seattle, Wash.	P. O. Box 48.
74	Frt.	0	Pacific Tow Boat Co. (Wash.)	do.	Pier 1.
75	Frt.	0	E. F. Dunlap	do.	La Conner, Wash.

1 Formerly scow (a) Kerry No. 2, (b) Chesley No. 7,

2 Formerly scow (a) Kerry No. 1, (b) Chesley No. 2.

Line No.	Official No.	Rtg.	Name of vessel	Tonnage		Register dimensions			When built	Where built
				Gross	Net	Length	Breadth	Depth		
1	55032	Sow.	Pacific No. 3.	74	74	86.0	21.0	6.1	1899	Seattle, Wash.
2	55033	Sew.	Pacific No. 4.	71	71	70.7	22.1	4.8	1899	do.
3	34358	Sew.	Pacific No. 5.	97	97	90.0	25.2	6.0	1899	Tacoma, Wash.
4	34359	Sew.	Pacific No. 6.	117	117	91.0	25.2	6.0	1899	do.
5	42878	Sew.	Pacific No. 7.	205	205	99.0	30.8	7.8	1902	Seattle, Wash.
6	108712	Sew.	Pacific No. 8.	293	293	110.2	38.0	7.8	1923	do.
7	108724	Sew.	Pacific No. 9.	294	294	110.2	38.0	7.7	1923	do.
8	108846	Sew.	Pacific No. 10.	293	293	110.2	37.9	7.8	1923	do.
9	108855	Sew.	Pacific No. 11.	293	293	110.2	37.9	7.7	1923	do.
10	102780	Sew.	Pacific No. 12.	112	112	81.0	28.0	6.1	1906	Port Townsend, Wash.
11	108895	Sew.	Pacific No. 13.	141	141	87.7	28.1	6.6	1924	Seattle, Wash.
12	109043	Sew.	Pacific No. 14.	143	143	87.9	28.0	6.6	1924	do.
13	109334	Sew.	Pacific No. 15.	205	205	99.8	36.0	6.3	1925	do.
14	109358	Sew.	Pacific No. 16.	205	205	99.8	36.0	6.3	1925	do.
15	108340	Sew.	Paddy Whack	34	34	60.0	12.2	3.6	1917	Waterford, N. Y.
16	104461	Sew.	Padhla	10	10	36.6	12.2	2.6	1917	Anacortes, Wash.
17	103251	Brg.	Painka	157	157	82.4	30.4	7.1	1907	Kingston, N. Y.
18	100167	Sew.	Palladium	19	19	41.0	14.0	4.0	1925	Seattle, Wash.
19	109094	Brg.	Palm Beach	203	200	110.2	34.1	6.1	1924	Baltimore, Md.
20	108555	Brg.	Palmer	481	481	100.0	32.3	8.6	1922	Brooklyn, N. Y.
21	109046	Brg.	PALMYRA	525	525	100.2	32.3	6.6	1926	East Boston, Mass.
22	102039	Brg.	Pamlico	431	431	184.7	23.8	11.0	1915	Elkton, Md.
23	63085	Brg.	Pamunkey	363	363	164.0	23.0	10.8	1915	do.
24	109161	Brg.	PANAMCO	398	398	144.3	30.1	10.7	1925	Kearny, N. J.
25	103001	Brg.	Pan American No. 12	456	310	130.0	42.0	8.7	1901	Buffalo, N. Y.
26	104270	Brg.	Panther Creek	739	641	160.8	35.0	14.7	1910	Nanonk, Conn.
27	108347	Brg.	Paprico No. 5.	140	140	90.3	30.1	6.0	1898	South San Francisco, Calif.
28	105144	Brg.	Parish	451	433	100.4	31.4	8.3	1913	Mariners Harbor, N. Y.
29	106200	Brg.	Parkersburg	323	323	80.2	28.4	7.6	1910	do.
30	109509	Brg.	Paroguet	12	12	60.7	12.1	2.0	1926	Jacksonport, Ark.
31	104297	Sew.	Part No. 1	13	13	37.4	12.4	3.7	1910	Meridian, Wash.
32	108370	Brg.	PASSAIC	552	552	167.0	36.1	10.7	1922	Kearny, N. J.
33	106421	Brg.	Passport	533	533	100.0	31.0	8.6	1916	Brooklyn, N. Y.
34	109030	Sew.	Pat	17	17	30.6	14.3	3.8	1920	Sault Ste. Marie, Mich.
35	54917	Brg.	Patrasco	304	292	80.0	28.0	7.1	1901	Port Richmond, N. Y.
36	105222	Chl.	Patrola	125	125	95.9	17.5	7.7	1921	Cohoes, N. Y.
37	105328	Chl.	Patrick Maroney	108	100	96.0	17.5	7.8	1913	Whitehall, N. Y.
38	105983	Chl.	Patrick A. Dee	103	97	96.0	17.5	7.7	1914	Roundout, N. Y.
39	109374	Brg.	Patrick F. Kelly	320	320	112.0	34.1	9.2	1927	Newburgh, N. Y.
40	109398	Brg.	Pattauquest	188	10	65.4	31.0	6.0	1927	Old Saybrook, Conn.
41	102303	Brg.	Pattuxent	164	169	80.2	28.0	7.9	1903	Baltimore, Md.
42	102304	Brg.	Pattuxent	231	231	122.0	22.4	9.0	1905	Cramer Hill, N. J.
43	108912	Brg.	Pattuxent	423	331	120.4	31.4	9.0	1912	Galveston, Tex.
44	109405	Brg.	Paul J.	324	324	110.8	34.1	9.0	1926	Brooklyn, N. Y.
45	108570	Brg.	Pauline	10	10	51.0	12.0	2.3	1923	London, Tenn.
46	104503	Brg.	PAULUS	121	121	71.8	19.6	8.7	1910	Wilmington, Del.
47	106851	Brg.	Pawling	471	471	99.8	31.3	8.0	1917	Brooklyn, N. Y.
48	108335	Brg.	PAWNEE	653	616	175.2	30.0	10.0	1921	Chickasaw, Ala.
49	54505	Brg.	Paw Paw	311	260	80.0	28.2	8.0	1901	Baltimore, Md.
50	108370	Brg.	Pearl	450	450	180.5	23.8	11.3	1922	do.
51	108937	Brg.	Peacos	285	285	100.5	34.1	9.4	1924	Kingston, N. Y.
52	109321	Brg.	Peekskill	415	445	100.0	32.2	7.7	1925	Newburgh, N. Y.
53	54582	Brg.	Peerless	142	142	83.0	29.2	6.7	1893	Brooklyn, N. Y.
54	104412	Sew.	Peeluk	26	26	99.0	16.2	1.8	1911	Seattle, Wash.
55	54558	Brg.	Pembroke	410	305	101.3	30.0	7.6	1899	Brooklyn, N. Y.
56	103102	Brg.	Penates	487	457	95.2	34.3	8.0	1907	do.
57	102200	Brg.	Penu	470	470	130.8	30.0	12.0	1905	Perth Amboy, N. J.
58	105601	Sew.	PENNSYLVANIA	532	532	146.0	34.6	10.0	1904	Buffalo, N. Y.
59	54625	Brg.	Pennsylvania	333	333	165.4	23.5	10.0	1898	Elkton, Md.
60	106250	Brg.	Penobscot	490	490	201.3	23.8	12.0	1916	Chesapeake City, Md.
61	100980	Brg.	Ponquin	52	52	51.5	15.4	7.6	1894	Ballard, Wash.
62	105571	Brg.	Pensacola	466	466	200.4	23.8	11.0	1914	do.
63	109110	Brg.	Penters Bluff	10	10	49.0	11.8	2.1	1925	Croker Spur, Ark.
64	108042	Sew.	Perquimans	410	440	142.0	35.5	9.0	1912	Sturgeon Bay, Wis.
65	40478	Brg.	Perquimans	346	346	166.8	23.4	10.4	1898	Elkton, Md.
66	108318	Brg.	Perfection	543	543	99.7	32.2	9.5	1917	Perth Amboy, N. J.
67	54610	Brg.	Perry	285	285	77.8	27.2	6.5	1897	Hoboken, N. J.
68	106693	Brg.	Perry	470	470	99.0	31.3	8.0	1917	Brooklyn, N. Y.
69	108570	Brg.	Perryville Ferry	7	7	44.5	10.0	2.0	1922	Perryville, Tenn.
70	102088	Brg.	Perseverance	318	318	106.0	26.2	11.4	1905	Roundout, N. Y.
71	107438	Brg.	Pershing	451	444	112.0	29.0	13.0	1918	Athens, N. Y.
72	107103	Sew.	Peshlga	119	119	96.8	23.2	7.5	1910	Sault Ste. Marie, Mich.
73	103954	Brg.	Peto	100	100	100.8	27.4	4.0	1900	St. Michael, Alaska.

1 Formerly scow Queen City No. 6.
 2 Formerly scow Chesley No. 2.
 3 Formerly scow Queen City No. 7.

4 Formerly scow Chesley No. 1.
 5 Formerly scow Chesley No. 2.
 6 Formerly scow Henev.

Unrigged Vessels

Line No.	Service	Crew	Name of owner	Home port	Address of owner
1	Frt.	0	Foss Launch & Tug Co. (Wash.)	Tacoma, Wash.	400 Dock Street.
2	Frt.	0	do.	do.	Do.
3	Frt.	0	Washington Pulp & Paper Corporation (Del.)	do.	Port Angeles, Wash.
4	Frt.	0	Pacific Tow Boat Co. (Wash.)	Seattle, Wash.	Pier 1.
5	Frt.	0	do.	do.	Do.
6	Frt.	0	do.	do.	Do.
7	Frt.	0	do.	do.	Do.
8	Frt.	0	do.	do.	Do.
9	Frt.	0	do.	do.	Do.
10	Frt.	0	do.	do.	Do.
11	Frt.	0	do.	do.	Do.
12	Frt.	0	do.	do.	Do.
13	Frt.	0	do.	do.	Do.
14	Frt.	0	do.	do.	Do.
15	Frt.	0	Dunbar & Sullivan Dredging Co. (N. Y.)	Buffalo, N. Y.	607 Iroquois Building.
16	Frt.	1	John Ball	Port Townsend, Wash.	Anacortes, Wash.
17	Frt.	1	Clyde Steamship Co. (Me.)	New York, N. Y.	Pier 36, North River.
18	Frt.	0	Alaska Palladium Co. (Del.)	Seattle, Wash.	Securities Building.
19	Drg.	5	Hollywood Dredging & Construction Co. (Fla.)	Miami, Fla.	Hollywood, Fla.
20	Frt.	1	New York Central R. R. Co. (N. Y.)	New York, N. Y.	6 Beaver Street.
21	Frt.	1	do.	do.	Do.
22	Frt.	1	Southern Transportation Co. (N. J.)	Philadelphia, Pa.	Commercial Trust Building.
23	Frt.	1	do.	do.	Do.
24	Tnk.	3	Mexican Petroleum Corporation (Me.)	New York, N. Y.	120 Broadway.
25	Drg.	13	Great Lakes Dredge & Dock Co. (N. J.)	Duluth, Minn.	First National Bank Building.
26	Frt.	3	Lehigh Coal & Navigation Co. (Pa.)	New York, N. Y.	143 Liberty Street.
27	Fsh.	1	A. B. Holsensell	Los Angeles, Calif.	Long Beach, Calif.
28	Frt.	1	New York Central R. R. Co. (N. Y.)	New York, N. Y.	6 Beaver Street.
29	Frt.	1	B. & O. R. R. Co. (Md.)	Baltimore, Md.	Baltimore and Charles Streets.
30	Fer.	1	J. S. Fitzhugh	Memphis, Tenn.	Batesville, Ark.
31	Frt.	0	F. W. Parr	Tacoma, Wash.	Meridian, Wash.
32	Tnk.	2	Gulf Refining Co. (Tex.)	Port Arthur, Tex.	Dock 29, West Port Arthur, Tex.
33	Frt.	1	New York & Cuba Mail S. S. Co. (Mo.)	New York, N. Y.	Foot Wall Street.
34	Frt.	0	Joseph P. LaLonde	Marquette, Mich.	Sault Ste. Marie, Mich.
35	Frt.	2	B. & O. R. R. Co. (Md.)	Baltimore, Md.	Baltimore and Charles Streets.
36	Frt.	1	National Bank of Whitehall	Albany, N. Y.	Whitehall, N. Y.
37	Frt.	1	Joseph H. Blanchard	do.	Do.
38	Frt.	1	Thomas Mulqueen	New York, N. Y.	Care 1, C. T. Co., 11 Moore Street.
39	Frt.	1	New York Trap Rock Corporation (N. Y.)	do.	250 Park Avenue.
40	Drg.	0	Saybrook Dredging Co.	Hartford, Conn.	Old Saybrook, Conn.
41	Frt.	2	B. & O. R. R. Co. (Md.)	Baltimore, Md.	Baltimore and Charles Streets.
42	Frt.	1	Southern Transportation Co. (N. J.)	Philadelphia, Pa.	Commercial Trust Building.
43	Drg.	15	Smell Isle	Tampa, Fla.	St. Petersburg, Fla.
44	Frt.	1	Exner Sand & Gravel Corporation, N. Y.	New York, N. Y.	One hundred and ninth Street and East River.
45	Fer.	1	S. R. Cusick	Chattanooga, Tenn.	Loudon, Tenn.
46	Frt.	1	Delaware River Lightering Co. (Del.)	Philadelphia, Pa.	Bullitt Building.
47	Frt.	0	New York Central R. R. Co. (N. Y.)	New York, N. Y.	6 Beaver Street.
48	Frt.	2	Gulf Refining Co. (Tex.)	Port Arthur, Tex.	Dock 29, West Port Arthur, Tex.
49	Frt.	2	B. & O. R. R. Co. (Md.)	Baltimore, Md.	Baltimore and Charles Streets.
50	Frt.	1	Lottie V. Wallen	do.	Pier 4, East Pratt Street.
51	Frt.	1	Southern Pacific Co. (Ky.)	New York, N. Y.	Pier 49, North River.
52	Frt.	1	New York Central R. R. Co. (N. Y.)	do.	6 Beaver Street.
53	Frt.	1	Metropolitan Securities Corporation (Del.)	do.	17 Battery Place.
54	Frt.	0	Samuel Dublin	Seward, Alaska	Bettles, Alaska.
55	Frt.	1	New York Central R. R. Co. (N. Y.)	New York, N. Y.	6 Beaver Street.
56	Frt.	1	South Pacific Co. (Ky.)	do.	Pier 49, North River.
57	Frt.	1	Keeler Transportation Lines (N. Y.)	do.	1 Broadway.
58	Frt.	2	Buffalo Gravel Corporation (N. Y.)	Buffalo, N. Y.	10 Hudson Street.
59	Frt.	1	James J. McNally	Philadelphia, Pa.	Bullitt Building.
60	Frt.	2	Southern Transportation Co. (N. J.)	do.	Commercial Trust Building.
61	Fsh.	5	John Knaplund	Ketchikan, Alaska	Box 402.
62	Frt.	1	Southern Transportation Co. (N. J.)	Philadelphia, Pa.	Commercial Trust Building.
63	Pass.	1	James Chapman	Memphis, Tenn.	Croker Spur, Ark.
64	Frt.	1	Ford Motor Co. (Del.)	Marquette, Mich.	Iron Mountain, Mich.
65	Frt.	1	Southern Transportation Co. (N. J.)	Philadelphia, Pa.	Commercial Trust Building.
66	Frt.	1	Wright & Cobb Lightering Co. (N. Y.)	New York, N. Y.	17 Battery Place.
67	Frt.	1	Mallory Steamship Co. (Me.)	do.	Pier 36, North River.
68	Frt.	0	New York Central R. R. Co. (N. Y.)	do.	6 Beaver Street.
69	Fer.	1	W. H. Dennison	Nashville, Tenn.	Perryville, Tenn.
70	Frt.	0	D. de Lancey Hendrickson	New York, N. Y.	Haworth, N. J.
71	Frt.	1	Anthony O'Hoyle	do.	15 Moore Street.
72	Frt.	1	Earl Weston	Sault Ste Marie, Mich.	130 Park Place.
73	Frt.	1	American Yukon Navigation Co. (W. Va.)	Eagle, Alaska	Skagway, Alaska.

6 Formerly scow City Transfer Co.

1 Formerly barge W're Here

1 Formerly barge Cramer IIII.

6 Formerly barge (a) Perquilmans

(b) Jupiter.

Unrigged Vessels

Line No.	Official No.	Rtg	Name of vessel	Tonnage		Register dimensions			When built	Where built	
				Gross	Net	Length	Breadth	Depth			
							<i>Feet</i>	<i>Feet</i>	<i>Feet</i>		
1	169030	Sew.	Peto.....	95	95	71.4	17.0	4.0	1915	Bethel, Alaska.....	
2	51608	Brg.	Peter.....	453	442	170.8	35.0	9.7	1902	Pensacola, Fla.....	
3	168337	Brg.	Peter R.....	483	483	110.7	30.7	13.4	1922	Kingston, N. Y.....	
4	162452	Cnl.	Peter Golon.....	101	96	96.0	17.0	7.8	1905	Champlain, N. Y.....	
5	164374	Brg.	Peter Stolz.....	291	291	112.1	25.2	9.5		Unknown.....	
6	168434	Brg.	PETROLEUM No. 2.....	1,018	957	200.0	35.2	16.2	1920	Nashville, Tenn.....	
7	169521	Brg.	PETROLEUM No. 3.....	556	526	176.7	38.2	9.5	1926	Beaumont, Tex.....	
8	169540	Brg.	PETROLEUM No. 4.....	556	526	176.7	38.2	9.5	1926	do.....	
9	169573	Brg.	PETROLEUM No. 5.....	556	526	176.7	38.2	9.5	1926	do.....	
10	169576	Brg.	PETROLEUM No. 6.....	556	526	176.7	38.2	9.5	1926	do.....	
11	54504	Brg.	Phillips.....	412	391	100.3	34.0	7.6	1890	Brooklyn, N. Y.....	
12	162383	Brg.	Phillip.....	397	379	121.0	27.5	12.0	1905	Gildersleeve, Conn.....	
13	165870	Brg.	Phillip R.....	305	305	112.0	33.3	8.9	1913	Kingston, N. Y.....	
14	163757	Brg.	Phillip Rafferty, Jr.....	310	319	109.3	28.3	11.7	1908	do.....	
15	51626	Cnl.	Phillip F. Dillon.....	137	137	95.6	18.0	3.7	1900	Whitehall, N. Y.....	
16	165265	Brg.	Phille.....	305	305	84.8	26.6	7.0	1915	Tottenville, N. Y.....	
17	165760	Brg.	Phoenix.....	203	203	106.2	34.4	8.3	1913	Brooklyn, N. Y.....	
18	167791	Brg.	PICCON.....	308	381	175.8	27.3	11.0	1870	Montreal, Canada.....	
19	162852	Brg.	Plelon Island No. 1.....	57	57	61.5	22.1	5.0	1906	Clayton, N. Y.....	
20	163897	Brg.	Plelon Island No. 3.....	70	70	75.6	25.4	5.4	1909	do.....	
21	51618	Brg.	Plemond.....	304	292	80.0	28.0	7.1	1901	Port Richmond, N. Y.....	
22	207469	Sew.	Pierce and Hartung.....	16	9	41.5	16.0	3.1	1910	Randolph, Me.....	
23	107792	Brg.	PINE BARGE No. 3.....	687	687	142.0	44.0	11.0	1927	San Francisco, Calif.....	
24	169793	Brg.	PINE BARGE No. 4.....	687	687	142.0	44.0	11.0	1927	do.....	
25	30919	Brg.	Pine Grove.....	256	243	126.0	23.5	10.0	1892	New Brunswick, N. J.....	
26	167055	Sew.	Pioneer.....	1,692	1,692	162.8	38.6	9.9	1917	Portland, Ore.....	
27	162349	Sew.	Pioneer No. 1.....	200	290	105.2	32.7	10.1	1901	Seattle, Wash.....	
28	168530	Sew.	Pioneer No. 1.....	21	21	40.7	15.8	3.3	1924	Bellingham, Wash.....	
29	163270	Sew.	Pioneer No. 2.....	276	276	101.3	31.3	9.3	1907	Stellacoom, Wash.....	
30	163122	Sew.	Pioneer No. 3.....	277	277	101.2	31.9	10.9	1907	Port Orchard, Wash.....	
31	170020	Sew.	Pioneer No. 3.....	30	30	65.0	16.0	4.0	1928	Tonghton, Wash.....	
32	163563	Sew.	Pioneer No. 4.....	249	249	100.0	32.0	9.0	1903	Seattle, Wash.....	
33	168171	Sew.	Pioneer No. 8.....	455	455	129.2	35.1	10.6	1921	Tonghton, Wash.....	
34	169372	Sew.	Pioneer No. 11.....	359	356	100.4	36.0	10.3	1927	Port Binkley, Wash.....	
35	51523	Sew.	Pittsburgh.....	282	246	75.0	26.0	7.9	1897	Baltimore, Md.....	
36	162676	Brg.	PITTSBURGH.....	633	633	170.0	32.1	12.5	1903	Philadelphia, Pa.....	
37	168599	Brg.	PITTSBURGH.....	201	291	140.3	35.1	8.5	1922	Pittsburgh, Pa.....	
38	169791	Brg.	PITTSBURGH COAL Co. 401.....	417	417	175.1	28.1	9.9	1927	Leedsdale, Pa.....	
39	169795	Brg.	PITTSBURGH COAL Co. 402.....	417	417	175.1	28.1	9.9	1927	do.....	
40	169796	Brg.	PITTSBURGH COAL Co. 403.....	417	417	175.1	28.1	9.9	1927	do.....	
41	169797	Brg.	PITTSBURGH COAL Co. 404.....	417	417	175.1	28.1	9.9	1927	do.....	
42	169798	Brg.	PITTSBURGH COAL Co. 405.....	417	417	175.1	28.1	9.9	1927	do.....	
43	169799	Brg.	PITTSBURGH COAL Co. 406.....	417	417	175.1	28.1	9.9	1927	do.....	
44	169800	Brg.	PITTSBURGH COAL Co. 407.....	417	417	175.1	28.1	9.9	1927	do.....	
45	169801	Brg.	PITTSBURGH COAL Co. 408.....	417	417	175.1	28.1	9.9	1927	do.....	
46	169802	Brg.	PITTSBURGH COAL Co. 409.....	417	417	175.1	28.1	9.9	1927	do.....	
47	169803	Brg.	PITTSBURGH COAL Co. 410.....	417	417	175.1	28.1	9.9	1927	do.....	
48	169804	Brg.	PITTSBURGH COAL Co. 411.....	417	417	175.1	28.1	9.9	1927	do.....	
49	169805	Brg.	PITTSBURGH COAL Co. 412.....	417	417	175.1	28.1	9.9	1927	do.....	
50	169806	Brg.	PITTSBURGH COAL Co. 413.....	417	417	175.1	28.1	9.9	1927	do.....	
51	169807	Brg.	PITTSBURGH COAL Co. 414.....	417	417	175.1	28.1	9.9	1927	do.....	
52	169808	Brg.	PITTSBURGH COAL Co. 415.....	417	417	175.1	28.1	9.9	1927	do.....	
53	169809	Brg.	PITTSBURGH COAL Co. 416.....	417	417	175.1	28.1	9.9	1927	do.....	
54	169810	Brg.	PITTSBURGH COAL Co. 417.....	417	417	175.1	28.1	9.9	1927	do.....	
55	169811	Brg.	PITTSBURGH COAL Co. 418.....	417	417	175.1	28.1	9.9	1927	do.....	
56	169812	Brg.	PITTSBURGH COAL Co. 419.....	417	417	175.1	28.1	9.9	1927	do.....	
57	169813	Brg.	PITTSBURGH COAL Co. 420.....	417	417	175.1	28.1	9.9	1927	do.....	
58	169814	Brg.	PITTSBURGH COAL Co. 421.....	417	417	175.1	28.1	9.9	1927	do.....	
59	169815	Brg.	PITTSBURGH COAL Co. 422.....	417	417	175.1	28.1	9.9	1927	do.....	
60	169816	Brg.	PITTSBURGH COAL Co. 423.....	417	417	175.1	28.1	9.9	1927	do.....	
61	169817	Brg.	PITTSBURGH COAL Co. 424.....	417	417	175.1	28.1	9.9	1927	do.....	
62	169818	Brg.	PITTSBURGH COAL Co. 425.....	417	417	175.1	28.1	9.9	1927	do.....	
63	169819	Brg.	PITTSBURGH COAL Co. 426.....	417	417	175.1	28.1	9.9	1927	do.....	
64	169820	Brg.	PITTSBURGH COAL Co. 427.....	417	417	175.1	28.1	9.9	1927	do.....	
65	169821	Brg.	PITTSBURGH COAL Co. 428.....	417	417	175.1	28.1	9.9	1927	do.....	
66	169822	Brg.	PITTSBURGH COAL Co. 429.....	417	417	175.1	28.1	9.9	1927	do.....	
67	169823	Brg.	PITTSBURGH COAL Co. 430.....	417	417	175.1	28.1	9.9	1927	do.....	
68	169824	Brg.	PITTSBURGH COAL Co. 431.....	417	417	175.1	28.1	9.9	1927	do.....	
69	169825	Brg.	PITTSBURGH COAL Co. 432.....	417	417	175.1	28.1	9.9	1927	do.....	
70	169826	Brg.	PITTSBURGH COAL Co. 433.....	417	417	175.1	28.1	9.9	1927	do.....	
71	169827	Brg.	PITTSBURGH COAL Co. 434.....	417	417	175.1	28.1	9.9	1927	do.....	
72	169828	Brg.	PITTSBURGH COAL Co. 435.....	417	417	175.1	28.1	9.9	1927	do.....	
73	169829	Brg.	PITTSBURGH COAL Co. 436.....	417	417	175.1	28.1	9.9	1927	do.....	
74	169830	Brg.	PITTSBURGH COAL Co. 437.....	417	417	175.1	28.1	9.9	1927	do.....	
75	169831	Brg.	PITTSBURGH COAL Co. 438.....	417	417	175.1	28.1	9.9	1927	do.....	
76	169832	Brg.	PITTSBURGH COAL Co. 439.....	417	417	175.1	28.1	9.9	1927	do.....	
77	169833	Brg.	PITTSBURGH COAL Co. 440.....	417	417	175.1	28.1	9.9	1927	do.....	

1 Formerly barge Apco No. 1.
 2 Formerly British st. p. Corleau.
 3 Formerly barge Alfred J. Murray.

4 Formerly scow {a C. C. Co. No. 8.
 {b W. T. & H. Co. No. 56.

Unrigged Vessels

713

Line No.	Serv-ice	Crew	Name of owner	Home port	Address of owner
1	Frt.	0	J. H. McLean	Seward, Alaska	Takotna, Alaska.
2	Frt.	1	Aiken Towboat & Bargo Co. (Fla.)	Pensacola, Fla.	812 South Palafox Street.
3	Frt.	1	Boucharl Transportation Co. (N. Y.)	New York, N. Y.	17 Battery Place.
4	Frt.	1	Gabriel Robert	Rouses Point, N. Y.	Champlain, N. Y.
5	Frt.	1	Kilckerbocker Ice Co. (N. J.)	New York, N. Y.	41 East Forty-second Street.
6	Tnk.	2	Petroleum Navigation Co. (Tex.)	Houston, Tex.	1307 Petroleum Building.
7	Tnk.	2	do	do	Do.
8	Tnk.	2	do	do	Do.
9	Tnk.	2	do	do	Do.
10	Tnk.	2	do	do	Do.
11	Frt.	1	New York Central R. R. Co. (N. Y.)	New York, N. Y.	6 Beaver Street.
12	Frt.	1	M. & J. Tracy (N. Y.)	do	1 Broadway.
13	Frt.	1	Emma Rice	do	103 Park Avenue.
14	Frt.	1	Michael J. Derby	do	17 Stato Street.
15	Frt.	1	Homer Piche	Albany, N. Y.	Caro Cant. boat Phillip F. Dillon.
16	Frt.	1	Clyde Steamship Co. (Me.)	New York, N. Y.	Pier 38, North River.
17	Frt.	1	Southern Pacific Co. (Ky.)	do	Pier 49, North River.
18	Frt.	2	John A. Hayes	do	1010 Ocean Parkway (B.).
19	Frt.	2	Augustus R. Hunkley	Oswego, N. Y.	40 East Mohawk Street.
20	Frt.	2	Estate of C. J. Emery	New York, N. Y.	do
21	Frt.	2	B. & O. R. I. Co. (Md.)	Baltimore, Md.	Baltimore and Charles Streets.
22	Frt.	2	Pierce & Hartung (Me.)	Bath, Me.	Hoothbay Harbor, Me.
23	Frt.	1	Inter-Island Steam Navigation Co. (Ltd.) (Hawaii)	Honolulu, Hawaii	Fort and Merchant Streets.
24	Frt.	1	do	do	Do.
25	Frt.	1	George W. Doyer	Philadelphia, Pa.	Pine Grove, Pa.
26	Fsh.	3	Stuart Corporation (Wash.)	Seattle, Wash.	Stuart Building.
27	Fsh.	0	American Pug Boat Co. (Wash.)	do	Everett, Wash.
28	Fsh.	0	Pioneer Canneries (Wash.)	Juneau, Alaska	do
29	Frt.	0	Pioneer Sand & Gravel Co. (Wash.)	Seattle, Wash.	405 Leary Building.
30	Frt.	1	Foss Launch & Pug Co. (Wash.)	Tacoma, Wash.	400 Dock Street.
31	Fsh.	0	Pioneer Packing Co. (Wash.)	Seattle, Wash.	600 Colman Building.
32	Frt.	1	Pioneer Sand & Gravel Co. (Wash.)	do	405 Leary Building.
33	Frt.	0	do	do	Do.
34	Frt.	1	do	do	Do.
35	Frt.	2	B. & O. R. I. Co. (Md.)	Baltimore, Md.	Baltimore and Charles Streets.
36	Tnk.	2	Sun Co. (N. J.)	Philadelphia, Pa.	Finance Building.
37	Tnk.	0	Inland Waterways Co. (Del.)	Louisville, Ky.	122 South Fifth Street.
38	Frt.	1	Elizabeth Marine Ways Co. (Pa.)	Pittsburgh, Pa.	Henry W. Oliver Building.
39	Frt.	1	do	do	Do.
40	Frt.	1	do	do	Do.
41	Frt.	1	do	do	Do.
42	Frt.	1	do	do	Do.
43	Frt.	1	do	do	Do.
44	Frt.	1	do	do	Do.
45	Frt.	1	do	do	Do.
46	Frt.	1	do	do	Do.
47	Frt.	1	do	do	Do.
48	Frt.	1	do	do	Do.
49	Frt.	1	do	do	Do.
50	Frt.	1	do	do	Do.
51	Frt.	1	do	do	Do.
52	Frt.	1	do	do	Do.
53	Frt.	1	do	do	Do.
54	Frt.	1	do	do	Do.
55	Frt.	1	do	do	Do.
56	Frt.	1	do	do	Do.
57	Frt.	1	do	do	Do.
58	Frt.	1	do	do	Do.
59	Frt.	1	do	do	Do.
60	Frt.	1	do	do	Do.
61	Frt.	1	do	do	Do.
62	Frt.	1	do	do	Do.
63	Frt.	1	do	do	Do.
64	Frt.	1	do	do	Do.
65	Frt.	1	do	do	Do.
66	Frt.	1	do	do	Do.
67	Frt.	1	do	do	Do.
68	Frt.	1	do	do	Do.
69	Frt.	1	do	do	Do.
70	Frt.	1	do	do	Do.
71	Frt.	1	do	do	Do.
72	Frt.	1	do	do	Do.
73	Frt.	1	do	do	Do.
74	Frt.	1	do	do	Do.
75	Frt.	1	do	do	Do.
76	Frt.	1	do	do	Do.
77	Frt.	1	do	do	Do.

⁵ Formerly scow Martin Gravel Co. No. 1
⁶ Formerly scow Patrick.

¹ Formerly scow Independent Asphalt No. 1.
¹ Formerly scow Independent Asphalt No. 3.

Line No.	Official No.	Rig	Name of vessel	Tonnage		Register dimensions			When built	Where built
				Gross	Net	Length	Breadth	Depth		
							Feet	Feet	Feet	
1	167363	Sew.	Play House	430	436	128.3	34.0	4.5	1914	Washington, N. C.
2	169539	Brg.	Pleasure Barge	23	23	60.0	18.0	3.0		Unknown
3	163505	Brg.	Plow Boy	130	130	86.0	27.7	6.1	1905	Perth Amboy, N. J.
4	170033	Brg.	Pocahontas	136	136	75.5	21.7	8.0	1903	West New Brighton, N. Y.
5	164082	Drg.	POCANTICO	261	261	95.4	39.4	7.8	1906	Mantolowoc, Wis.
6	39799	Brg.	Pocomoke	428	428	181.4	23.7	11.2	1903	Elkton, Md.
7	169361	Brg.	Point Ferry	5	5	59.8	12.0	1.7	1925	Jacksonport, Ark.
8	215026	Brg.	Point Loma	410	410	129.0	36.5	8.0	1917	San Diego, Calif.
9	168077	Brg.	Polk	330	330	101.3	26.1	12.3	1920	South Rondout, N. Y.
10	169354	Brg.	Ponthe	268	268	100.0	31.2	9.2	1925	East Boston, Mass.
11	165481	Sow.	PONTOON	476	405	100.0	40.0	12.0	1913	Cleveland, Ohio
12	165765	Sew.	Porpolso	16	16	30.3	16.7	2.0	1914	Unblack, Alaska
13	169692	Drg.	Port Jefferson	498	498	165.0	32.0	10.0		Unknown
14	166971	Brg.	Port Orange	358	358	109.5	28.9	11.4	1917	Kingson, N. Y.
15	163992	Sew.	Port Orchard No. 2	22	22	40.7	17.0	3.0	1909	Port Orchard, Wash.
16	168931	Brg.	Porter	481	481	100.0	32.3	8.3	1900	Brooklyn, N. Y.
17	163464	Sow.	Porter No. 5	8	8	35.5	11.0	3.3	1900	Anacortes, Wash.
18	163876	Sow.	Porter No. 8	23	23	50.0	10.5	3.8	1909	do.
19	164033	Sow.	Porter No. 9	10	10	34.0	11.7	3.1	1910	do.
20	164034	Sow.	Porter No. 10	10	10	34.0	11.7	3.1	1910	do.
21	164035	Sow.	Porter No. 11	6	6	34.0	9.3	3.0	1910	do.
22	164035	Sow.	Porter No. 12	6	6	34.0	9.3	3.0	1910	do.
23	164096	Sow.	Porter No. 13	6	6	34.0	9.3	3.0	1910	do.
24	164421	Sow.	Porter No. 14	7	7	33.4	9.6	3.0	1911	do.
25	164422	Sow.	Porter No. 15	7	7	33.4	9.6	3.0	1911	do.
26	164817	Sow.	Porter No. 17	27	27	51.0	16.0	4.0	1912	do.
27	164818	Sow.	Porter No. 18	27	27	51.0	16.0	4.0	1912	do.
28	165307	Sow.	Porter No. 19	27	27	50.0	16.0	4.0	1913	do.
29	165404	Sow.	Porter No. 22	27	27	50.0	16.0	4.4	1913	do.
30	165423	Sow.	Porter No. 23	27	27	50.0	16.0	4.0	1913	do.
31	166041	Sew.	Porter No. 25	20	20	50.0	16.0	4.0	1915	do.
32	165114	Brg.	Portland	154	146	77.1	27.0	8.3	1898	Brooklyn, N. Y.
33	166542	Brg.	Portland	255	255	95.7	34.4	8.7	1910	Rondout, N. Y.
34	34344	Brg.	1 Potomac	369	369	163.1	21.0	10.8	1915	Elkton, Md.
35	165151	Brg.	Potsdam	462	433	98.5	3.4	8.0	1913	Mariners Harbor, N. Y.
36	169123	Brg.	Powell's Ferry	15	15	48.5	14.2	2.0	1921	Caruthersville, Mo.
37	54883	Brg.	Powerful	310	276	108.6	35.2	9.0	1900	Weehawken, N. J.
38	165310	Sow.	Powerful	162	162	108.5	32.5	7.2	1904	Duluth, Minn.
39	167976	Drg.	Powhatan	179	179	73.8	38.5	7.7	1910	Baldwinsville, N. Y.
40	169655	Brg.	Prall W. Lambert	324	324	112.0	33.9	9.3	1926	Kingston, N. Y.
41	160863	Sow.	President	13	13	36.3	14.3	3.0	1900	Seattle, Wash.
42	166780	Brg.	President	160	160	112.7	35.2	9.3	1917	Rondout, N. Y.
43	170011	Brg.	Preson H. Burr	320	320	112.0	31.1	9.2	1928	Newburgh, N. Y.
44	165078	Brg.	Price	6	6	47.9	10.6	1.5	1908	Price's Ferry, Tenn.
45	168111	Cnl.	Primrose	131	131	96.3	17.6	8.3	1898	Durhamville, N. Y.
46	169788	Brg.	Prompt	22	22	65.0	15.0	2.8	1927	Charlinton, Ohio
47	166578	Brg.	Prospect	469	466	101.2	31.2	8.0	1917	Brooklyn, N. Y.
48	54579	Brg.	PROTECTIVE POLICY	339	339	119.4	28.0	11.0	1896	Sanit Ste. Marie, Mich.
49	53271	Brg.	PROVIDENCE	1,159	1,115	261.0	36.0	22.0	1891	West Superior, Wis.
50	169660	Brg.	PUEBLO	610	619	176.7	46.3	9.4	1921	Ambridge, Pa.
51	162179	Sow.	Puget No. 9	30	30	51.0	18.6	4.0	1903	Seattle, Wash.
52	162181	Sow.	Puget No. 11	126	126	82.2	21.8	6.8	1903	do.
53	169703	Brg.	PULASKI	525	525	100.2	32.3	9.0	1927	East Boston, Mass.
54	169188	Brg.	Pump Boat No. 2	48	48	83.0	17.0	4.0	1925	Pittsburgh, Pa.
55	53272	Brg.	PURE DETONOX	1,165	1,108	261.0	36.0	22.0	1891	West Superior, Wis.
56	169734	Sow.	Pure Food Fish Co. No. 3	30	30	56.3	18.1	4.2	1927	Seattle, Wash.
57	169735	Sow.	Pure Food Fish Co. No. 4	7	7	32.0	10.0	2.8	1927	do.
58	169998	Sow.	Pure Food Fish Co. No. 5	25	25	50.1	16.0	3.6	1928	do.
59	170012	Sow.	Pure Food Fish Co. No. 6	120	120	70.0	26.0	4.4	1928	do.
60	53266	Brg.	PURE LUBWELL	1,296	1,218	265.0	36.0	22.0	1891	Superior, Wis.
61	53278	Brg.	PURE OIL No. 10	1,177	1,125	261.0	36.0	22.0	1893	do.
62	53269	Brg.	PURE TIOLENE	1,170	1,100	256.0	36.1	18.9	1891	West Superior, Wis.
63	54627	Brg.	Puritan	191	191	93.6	30.3	7.8	1903	Brooklyn, N. Y.
64	214597	Brg.	PURLOT	3,253	2,647	292.3	47.2	26.9	1916	Baltimore, Md.
65	168574	Brg.	PURMUS	283	275	146.0	22.7	8.0	1915	Wilmington, Del.
66	160500	Brg.	Quality	281	281	95.0	34.2	9.7	1916	Rondout, N. Y.
67	167785	Brg.	Quantity	261	261	104.5	33.1	8.0	1910	Kingston, N. Y.
68	169534	Drg.	QUINCY	135	135	96.3	30.3	6.4	1915	Rock Island, Ill.
69	167995	Brg.	Quincy Admin.	446	446	112.7	28.4	13.4	1917	South Rondout, N. Y.
70	168368	Brg.	Quincy	472	472	100.0	32.3	8.8	1922	Brooklyn, N. Y.

1 Formerly barge Comet.

2 Formerly barge 117.

3 Formerly barge a Boston.

4 Formerly barge c Freeport Sulphur No. 3.

5 Formerly barge d Pure Oil Steamship Company barge No. 9.

6 Formerly barge Badger.

a 131.

7 Formerly b b Salem.

8 Formerly c Freeport Sulphur No. 4.

Unrigged Vessels

715

Line No.	Service	Crew	Name of owner	Home port	Address of owner
1	Msc.	4	Gertrude Adams.....	Philadelphia, Pa.	918 North Sixty-fourth Street.
2	Pass.	1	Mount Vernon Ferry Co. (Ky.).....	Evansville, Ind.	Mount Vernon, Ind.
3	Frt.	1	National Metals Selling Co. (N. Y.).....	New York, N. Y.	9 Park Place.
4	Frt.	1	W. E. Hedger Co. (N. Y.).....	do.	25 Broadway.
5	Drig.	1	Dunbar & Sullivan Dredging Co. (N. Y.).....	Buffalo, N. Y.	Erie County Bank Building.
6	Frt.	1	Southern Transportation Co. (N. J.).....	Philadelphia, Pa.	Commercial Trust Building.
7	Pass.	1	J. B. Fitzhugh.....	Memphis, Tenn.	Batesville, Ark.
8	Fsh.	1	O. J. Hall.....	San Diego, Calif.	3510 Dove Street.
9	Frt.	1	Joseph W. Drayton.....	New York, N. Y.	1 Broadway.
10	Frt.	1	New York Central R. R. Co. (N. Y.).....	do.	6 Heaver Street.
11	Frt.	4	Great Lakes Towing Co. (N. J.).....	Cleveland, Ohio.	1000 Union Trust Building.
12	Fsh.	0	Starr Collinson Packing Co. (Oreg.).....	Ketchikan, Alaska	
13	Frt.	1	Great Eastern Gravel Corporation (N. Y.).....	New York, N. Y.	Port Jefferson, N. Y.
14	Frt.	1	Anthony O'Boyle.....	do.	11 Moore Street.
15	Frt.	0	Colby Mill Co. (Wash.).....	Seattle, Wash.	Colby, Wash.
16	Frt.	1	New York Central R. R. Co. (N. Y.).....	New York, N. Y.	6 Heaver Street.
17	Frt.	0	Booth Fisheries Co. (Del.).....	do.	do.
18	Frt.	0	do.	do.	do.
19	Frt.	0	do.	do.	do.
20	Frt.	0	do.	do.	do.
21	Frt.	0	do.	do.	do.
22	Frt.	0	do.	do.	do.
23	Frt.	0	do.	do.	do.
24	Frt.	0	do.	do.	do.
25	Frt.	0	do.	do.	do.
26	Frt.	0	do.	do.	do.
27	Frt.	0	do.	do.	do.
28	Frt.	0	do.	do.	do.
29	Frt.	0	do.	do.	do.
30	Fsh.	0	do.	do.	do.
31	Frt.	0	do.	do.	do.
32	Frt.	2	Jarvis Lighterage Co. (N. Y.).....	do.	41 Whitehall Street.
33	Frt.	1	Southern Pacific Co. (Ky.).....	do.	Pier 49, North River.
34	Frt.	1	Southern Transportation Co. (N. J.).....	Philadelphia, Pa.	Commercial Trust Building.
35	Frt.	1	New York Central R. R. Co. (N. Y.).....	New York, N. Y.	6 Heaver Street.
36	Pass.	1	L. B. Powell.....	St. Louis, Mo.	Caruthersville, Mo.
37	Frt.	1	New York Central R. R. Co. (N. Y.).....	New York, N. Y.	6 Heaver Street.
38	Msc.	6	Zenith Dredge Co. (Minn.).....	Duluth, Minn.	303 Glenoco Building.
39	Drig.	1	Dunbar & Sullivan Dredging Co. (N. Y.).....	Buffalo, N. Y.	Erie County Bank Building.
40	Frt.	1	New York Trap Rock Corporation (N. Y.).....	New York, N. Y.	250 Park Avenue.
41	Frt.	0	Noine Lighterage & Commercial Co. (Alaska).....	Noine, Alaska.	
42	Frt.	1	New York & Albany Lighterage Co. (N. Y.).....	New York, N. Y.	Pier 39, North River.
43	Frt.	1	Wilson P. Foss.....	do.	250 Park Avenue.
44	Frt.	1	George H. Campbell.....	Chattanooga, Tenn.	Hogersville, Tenn.
45	Frt.	1	Henry Gumbdon.....	New York, N. Y.	Curo M. E. Finnican, 11 Mccro Street.
46	Fer.	1	Valno L. Smittle.....	Pittsburgh, Pa.	New Martinsville Bank Apts, New Martinsville, W. Va.
47	Frt.	1	New York Central R. R. Co. (N. Y.).....	New York, N. Y.	6 Heaver Street.
48	Frt.	1	Dunbar & Sullivan Dredging Co. (N. Y.).....	Buffalo, N. Y.	Erie County Bank Building.
49	Tnk.	9	Petroleum Navigation Co. (Tex.).....	Houston, Tex.	1507 Petroleum Building.
50	Frt.	0	Gulf Refining Co. (Tex.).....	Port Arthur, Tex.	Dock 29, West Port Arthur, Tex.
51	Frt.	0	Puget Sound Bridge & Dredging Co. (Wash.).....	Seattle, Wash.	Central Building.
52	Frt.	0	American Engineering Co. (Wash.).....	do.	1203 Alaska Building.
53	Frt.	1	New York Central R. R. Co. (N. Y.).....	New York, N. Y.	466 Lexington Avenue.
54	Fsh.	0	Iron City Sand & Gravel Co. (Pa.).....	Pittsburgh, Pa.	Investment Building.
55	Tnk.	9	Sabine Towing Co. (Tex.).....	Port Arthur, Tex.	Beaumont, Tex.
56	Fsh.	0	Pure Food Fish Co. (Alaska).....	Ketchikan, Alaska	
57	Fsh.	0	do.	do.	
58	Fsh.	0	do.	do.	
59	Fsh.	0	do.	do.	
60	Frt.	7	Sabine Towing Co. (Tex.).....	Port Arthur, Tex.	
61	Tnk.	9	Pure Oil Barge Co. (Del.).....	Philadelphia, Pa.	Widener Building.
62	Frt.	8	Sabine Towing Co. (Tex.).....	Port Arthur, Tex.	
63	Frt.	2	Lee's Lighters (N. Y.).....	New York, N. Y.	44 Whitehall Street.
64	Tnk.	9	Sabine Towing Co. (Tex.).....	Port Arthur, Tex.	
65	Frt.	1	Commercial Co. (Del.).....	Philadelphia, Pa.	Hullitt Building.
66	Frt.	1	B. R. Roome.....	New York, N. Y.	80 South Street.
67	Frt.	1	do.	do.	do.
68	Drig.	5	National Dredging Co. (Del.).....	Duluth, Minn.	504 Builders Exchange.
69	Frt.	1	Joseph W. Drayton.....	New York, N. Y.	1 Broadway.
70	Frt.	1	New York Central R. R. Co. (N. Y.).....	do.	6 Heaver Street.

⁶ Formerly barge Britania.
⁷ Formerly ga. s. Pennant.

¹ Formerly barge Cady Quality No. 1.

Unrigged Vessel

Line No.	Officnl No.	Rtg	Name of vessel	Tonnage		Register dimensions			When built	Where built
				Gross	Net	Length	Breadth	Depth		
1	168986	Brg.	R 36	51	51	83.0	18.0	4.0	1919	Clarksville, Mo
2	169294	Brg.	R-100 (steel)	25	25	59.0	17.0	3.0	1925	Grafton, Ill
3	166021	Sew.	R. F. 7	19	19	40.0	14.0	3.7	1915	Anacortes, Wash.
4	166022	Sew.	R. F. 8	19	19	40.0	14.0	3.7	1915	do
5	166023	Sew.	R. F. 9	19	19	40.0	14.0	3.7	1915	do
6	166024	Sew.	R. F. 10	19	19	40.0	14.0	3.7	1915	do
7	166070	Sew.	R. F. 11	19	19	40.0	14.0	3.7	1915	do
8	166769	Sew.	R. K	201	201	99.8	38.0	6.1	1917	Buffalo, N. Y.
9	170064	Brg.	R. T	28	28	60.0	16.0	3.4	1928	Helolse, Tenn
10	166776	Sew.	R. F. No. 1	10	10	40.0	12.0	2.7	1917	Anacortes, Wash.
11	166777	Sew.	R. F. No. 2	10	10	40.0	12.0	2.7	1917	do
12	164509	Sew.	R. F. No. 3	10	10	40.0	12.0	2.8	1911	do
13	164927	Sew.	R. F. No. 5	27	27	50.0	16.0	3.8	1912	do
14	164928	Sew.	R. F. No. 6	27	27	50.0	16.0	3.8	1912	do
15	163018	Sew.	R. C. Co. No. 1	14	14	44.5	13.0	3.0	1908	do
16	163019	Sew.	R. C. Co. No. 2	14	14	44.5	13.0	3.0	1908	do
17	163621	Sew.	R. C. Co. No. 4	14	14	44.5	13.0	3.0	1908	do
18	56661	Brg.	R. G. Co. No. 1	183	170	100.5	32.2	8.2	1900	Kennelhook, Ma
19	169966	Sew.	R. P. C. No. 1	34	34	54.5	18.0	4.1	1927	Port Hinkely, Wash
20	169967	Sew.	R. P. C. No. 2	34	34	54.5	18.0	4.1	1927	do
21	166313	Sew.	R. B. S. & O. No. 4	47	47	50.0	28.0	4.2	1912	Seattle, Wash
22	168128	Sew.	R. C. & T. Co. No. 374	159	159	92.8	27.8	7.2	1920	Baltimore, Md
23	168129	Sew.	R. C. & T. Co. No. 383	160	160	92.8	27.8	7.3	1920	do
24	168130	Sew.	R. C. & T. Co. No. 386	158	158	92.7	27.8	7.2	1920	do
25	168131	Sew.	R. C. & T. Co. No. 455	161	154	92.4	27.8	7.0	1920	do
26	168132	Sew.	R. C. & T. Co. No. 456	155	155	92.4	27.8	7.1	1920	do
27	167109	Brg.	R. Lennin, Jr	333	332	105.0	26.0	12.5	1917	Athens, N. Y.
28	166034	Brg.	R. B. Du Bois	311	311	111.7	33.3	8.8	1910	Rondout, N. Y.
29	207476	Brg.	R. C. Brown	151	151	120.0	26.1	6.0	1910	Oshkosh, Wis
30	169769	Cnl.	R. E. Finn	136	136	92.8	18.0	8.8	1907	Durhamville, N. Y.
31	167633	Brg.	R. H. Wakeham	450	452	114.0	29.0	13.1	1910	Kingston, N. Y.
32	56693	Sew.	R. H. Young	23	23	40.0	18.0	3.9	1901	Seattle, Wash
33	56704	Brg.	R. J. Inrehholz	308	308	103.0	26.3	11.2	1902	West New Brighton, N. Y.
34	169127	Brg.	R. T. Gent	306	306	111.8	33.8	8.8	1921	Tottenville, N. Y.
35	203657	Brg.	R. W. Macdonald	630	630	159.0	32.1	11.7	1906	Elkton, Md
36	161816	Cnl.	R. Mortimer Adams	116	111	97.0	17.5	8.5	1912	Whitehall, N. Y.
37	169029	Brg.	Rnelno	635	635	117.5	31.0	14.1	1920	Kingston, N. Y.
38	160183	Brg.	Rainbow	231	231	100.0	29.2	8.9	1916	Brooklyn, N. Y.
39	167210	Brg.	Rainbow	674	674	125.0	33.5	13.3	1918	South Rondout, N. Y.
40	169501	Brg.	Raleigh	765	740	205.0	32.0	12.0	1917	Wilmington, Del
41	160407	Brg.	Ramsey	231	231	100.0	29.2	8.9	1916	Brooklyn, N. Y.
42	166812	Brg.	Ramsey	11	11	50.2	16.1	1.8	1917	Knoxville, Tenn
43	168652	Brg.	Ramsey Ferry	12	12	70.2	10.2	2.0	1922	Batesville, Ark
44	161409	Brg.	Rancoens	455	455	100.0	23.8	11.0	1911	Elkton, Md
45	161076	Brg.	Randall	476	457	102.2	31.5	7.0	1911	Mariners Harbor, N.Y.
46	160151	Brg.	Randall & McAllister Lighter No. 4	437	437	111.8	29.5	13.3	1915	Kingston, N. Y.
47	56688	Brg.	Randolph	311	260	80.0	28.2	8.0	1901	Baltimore, Md
48	40414	Brg.	Rappahannock	295	285	140.0	23.5	10.0	1907	Washington, N. C.
49	161820	Brg.	Raritan	477	477	201.3	23.8	10.8	1912	Elkton, Md
50	168571	Brg.	RAUTAN	652	652	157.0	36.1	10.7	1922	Kearny, N. J.
51	56940	Brg.	Ravenna	415	394	101.1	30.1	7.7	1909	Brooklyn, N. Y.
52	102854	Brg.	Ravenna	311	260	80.0	28.1	8.0	1906	Baltimore, Md
53	56584	Brg.	Ray	383	367	141.0	31.2	9.0	1889	New London, Conn
54	167491	Brg.	Raymond Jordan	240	232	108.0	22.5	10.5	1919	Watervliet, N. Y.
55	168271	Brg.	Raymond J. Bushy	616	616	113.6	31.4	14.1	1921	Brooklyn, N. Y.
56	169078	Brg.	Raymond L. Hunter	683	683	114.4	31.0	16.1	1920	Kingston, N. Y.
57	162604	Brg.	Raymond T. McNally	457	457	180.4	23.8	11.0	1906	Elkton, Md
58	167011	Brg.	Reardon Bros	230	224	104.5	22.5	10.5	1917	Kingston, N. Y.
59	56698	Brg.	Rebecca T. McClain	307	307	160.2	23.8	11.0	1808	Elkton, Md
60	162758	Sew.	Rechnocry	440	440	175.0	25.0	12.0	1897	Buffalo, N. Y.
61	163181	Sew.	Red Boy No. 2	259	259	82.7	26.2	6.2	1907	Hollingham, Wash
62	167302	Brg.	Red Cross	425	425	113.2	29.2	12.6	1918	Kingston, N. Y.
63	167018	Brg.	Red Feather	471	371	112.1	29.6	13.3	1923	do
64	162061	Brg.	Red Fox	385	367	121.5	27.5	12.0	1903	Gildersleeve, Conn
65	167029	Brg.	Red Mountain	665	665	130.3	33.4	14.1	1920	Kingston, N. Y.
66	163508	Sew.	Red Wing	24	17	50.4	16.0	3.5	1908	Pittston, Mo
67	56417	Brg.	Red Star	229	220	100.0	22.1	10.3	1893	Rondout, N. Y.
68	56505	Brg.	Red Star T. & T. Co. No. 21	271	271	94.6	26.2	10.4	1903	Brooklyn, N. Y.
69	163483	Brg.	Red Star T. & T. Co. No. 25	301	301	100.2	29.0	10.3	1908	Tottenville, N. Y.

1 Formerly barge Irene M. Davison.
 2 Formerly schooner barge John T. Donohue.
 3 Formerly barge James Barton.

4 Formerly barge (a) Cullen No. 150.
 (b) Dolly Dolbert.
 5 Formerly barge J. Hillis.

Unrigged Vessels

Line No.	Service	Crew	Name of owner	Home port	Address of owner
1	Pas.	1	Illinois River Ferry Co. (Ill.)	Peoria, Ill.	Detroit, Ill.
2	Pas.	1	do.	do.	Do.
3	Frt.	0	Robinson Fisheries Co. (Wash.)	Seattle, Wash.	Anacortes, Wash.
4	Frt.	0	do.	do.	Do.
5	Frt.	0	do.	do.	Do.
6	Frt.	0	do.	do.	Do.
7	Frt.	0	do.	do.	Do.
8	Frt.	2	Squaw Island Sand & Gravel Corporation (N. Y.)	Buffalo, N. Y.	78 Ferry Street.
9	Pas.	1	J. E. Taylor	Memphis, Tenn.	R. F. D. 2, Caruthersville, Mo.
10	Frt.	0	Robinson Fisheries Co. (Wash.)	Seattle, Wash.	Anacortes, Wash.
11	Frt.	0	do.	do.	Do.
12	Frt.	0	do.	do.	Do.
13	Frt.	0	do.	do.	Do.
14	Frt.	0	do.	do.	Do.
15	Misc.	0	James H. Campbell	Petersburg, Alaska	
16	Fsh.	0	Anacortes Pile Driving Co. (Wash.)	Seattle, Wash.	1108 Ninth Street, Anacortes, Wash.
17	Fsh.	0	Nooksack Cannng Co. (Wash.)	do.	Heach, Wash.
18	Frt.	6	Rockport Granite Co.	Rockland, Me.	Rockport, Me.
19	Fsh.	1	Robinson Packing Corporation (Wash.)	Seward, Alaska	Zacher Bay, Kotlik, Alaska.
20	Fsh.	0	do.	do.	Do.
21	Frt.	0	J. A. McEachern Co. (Wash.)	Seattle, Wash.	552 Colman Building.
22	Frt.	1	Hapld Coaling & Transfer Co. (Del.)	Baltimore, Md.	Keyser Building
23	Frt.	1	do.	do.	Do.
24	Frt.	1	do.	do.	Do.
25	Frt.	1	do.	do.	Do.
26	Frt.	1	do.	do.	Do.
27	Frt.	1	Thomas F. Heddy	New York, N. Y.	1 Broadway,
28	Frt.	1	Jacob Heco & Sons	do.	103 Park Avenue.
29	Frt.	2	Cook & Brown Lino Co. (Wis.)	Milwaukee, Wis.	Oshkosh, Wis.
30	Frt.	1	Thomas Finn	New York, N. Y.	Care of M. E. Finnegan, 11 Moore Street.
31	Frt.	1	Maritime Coaling Co. (Mass.)	Boston, Mass.	40 Central Street.
32	Frt.	0	Sea Products Co. (Wash.)	Seattle, Wash.	Railway Exchange Building.
33	Frt.	1	Harold L. Valentine (N. Y.)	New York, N. Y.	11 Broadway.
34	Frt.	1	New York Trap Rock Corporation (N. Y.)	do.	250 Park Avenue.
35	Frt.	2	Eastern Transportation Co. (Del.)	Wilmington, Del.	Ford Building.
36	Frt.	1	Lake Champlain Transportation Co. (N. Y.)	Albany, N. Y.	Whitehall, N. Y.
37	Frt.	1	W. F. & R. Boat Builders (N. Y.)	New York, N. Y.	1 Broadway.
38	Frt.	1	New York Central R. R. Co. (N. Y.)	do.	6 Beaver Street.
39	Frt.	1	Owen McCaffrey's Sons (N. Y.)	do.	1 Broadway.
40	Frt.	1	Southern Transportation Co. (N. J.)	Philadelphia, Pa.	Commercial Trust Building.
41	Frt.	1	New York Central R. R. Co. (N. Y.)	New York, N. Y.	6 Beaver Street.
42	Pas.	0	Peter E. Blow	Chattanooga, Tenn.	Knoxville, Tenn.
43	Pas.	1	Ben Desha	Memphis, Tenn.	Desha, Ark.
44	Frt.	1	Southern Transportation Co. (N. J.)	Philadelphia, Pa.	Commercial Trust Building.
45	Frt.	1	New York Central R. R. Co. (N. Y.)	New York, N. Y.	6 Beaver Street.
46	Frt.	1	Randall & McAllister (Mo.)	Portland, Mo.	84 Commercial Street.
47	Frt.	2	B. & O. R. R. Co. (Md.)	Baltimore, Md.	Baltimore and Charles Streets.
48	Misc.	1	E. T. Somers Oyster Co. (Va.)	Crisfield, Md.	209 Cove Street.
49	Frt.	1	Southern Transportation Co. (N. J.)	Philadelphia, Pa.	Commercial Trust Building.
50	Tnk.	2	Gulf Refining Co. (Tex.)	Port Arthur, Tex.	Dock 29, West Port Arthur, Tex.
51	Frt.	1	New York Central R. R. Co. (N. Y.)	New York, N. Y.	6 Beaver Street.
52	Frt.	2	B. & O. R. R. Co. (Md.)	Baltimore, Md.	Baltimore and Charles Streets.
53	Frt.	3	Thames Towboat Co. (Conn.)	New London, Conn.	224 Bank Street.
54	Frt.	1	Patrick Jordan	Albany, N. Y.	Kingston, N. Y.
55	Frt.	1	Louis O'Donnell	New York, N. Y.	41 Whitehall Street.
56	Frt.	1	Meslek & Meslek (N. J.)	do.	1 Broadway.
57	Frt.	1	James J. McNally	Philadelphia, Pa.	Bullitt Building.
58	Frt.	1	Joseph Reardon	New York, N. Y.	435 Forty-third Street (B.).
59	Frt.	1	Dempsey Sons Barge Co. (Del.)	Philadelphia, Pa.	607 Bullitt Building.
60	Frt.	0	Dunbar & Sullivan Dredging Co. (N. Y.)	Buffalo, N. Y.	Erie County Bank Building.
61	Frt.	0	Pacific American Fisheries (Me)	Seattle, Wash.	South Hollingham, Wash.
62	Frt.	0	Anthony O'Boyle	New York, N. Y.	11 Moore Street.
63	Frt.	1	Thames Towboat Co. (Conn.)	New London, Conn.	224 Bank Street.
64	Frt.	1	William J. Crocker	New York, N. Y.	3652 Bainbridge Avenue.
65	Frt.	1	Elmer A. Keeler	do.	1 Broadway.
66	Frt.	0	Roy B. Rowe	Boothbay, Me.	Boothbay Harbor, Me.
67	Frt.	1	Red Star Towing & Transportation Co. (W. Va.)	New York, N. Y.	17 Battery Place.
68	Frt.	1	do.	do.	Do.
69	Frt.	1	do.	do.	Do.

1 Formerly barge Snookay Scully.
 1 Formerly barge Emma and Mabel.
 1 Formerly barge Elheural.

1 Formerly barge David G. Eberle.
 1 Formerly barge T. J. Leavy.

Line No.	Official No.	Rig	Name of vessel	Tonnage		Register dimensions			When built	Where built	
				Gross	Net	Length	Breadth	Depth			
							<i>Feet</i>	<i>Feet</i>	<i>Feet</i>		
1	163484	Brg.	Red Star T. & T. Co. No. 20...	300	300	100.2	29.0	10.3	1908	Tottenville, N. Y.	
2	163633	Brg.	Red Star T. & T. Co. No. 27...	282	282	100.0	29.0	9.4	1908	do.	
3	165237	Brg.	Red Star T. & T. Co. No. 29...	383	383	104.0	30.5	11.4	1913	Kingston, N. Y.	
4	165105	Brg.	Red Star T. & T. Co. No. 30...	351	351	104.3	30.0	10.8	1912	West New Brighton, N. Y.	
5	163624	Sew.	Red Star T. & T. Co. No. 31...	223	223	100.0	27.6	9.5	1908	Perth Amboy, N. J.	
6	168701	Brg.	Red Star T. & T. Co. No. 38...	394	394	105.0	30.0	11.5	1923	New York, N. Y.	
7	169311	Brg.	Red Star T. & T. Co. No. 39...	314	314	111.1	25.1	10.5	Unknown	
8	168272	Brg.	Red Star T. & T. Co. No. 40...	448	448	112.0	28.6	13.4	1930	Kingston, N. Y.	
9	169389	Brg.	Red Star T. & T. Co. No. 42...	498	498	116.8	29.8	13.1	1924	Hartford, Conn.	
10	162113	Brg.	Red Star T. & T. Line No. 10...	229	229	101.2	22.8	9.9	1903	Rondout, N. Y.	
11	162114	Brg.	Red Star T. & T. Line No. 17...	224	224	100.7	23.0	9.8	1903	do.	
12	162116	Brg.	Red Star T. & T. Line No. 15...	214	214	97.4	22.8	9.8	1903	do.	
13	162170	Brg.	Red Star T. & T. Line No. 19...	271	271	100.6	29.3	9.0	1904	Tottenville, N. Y.	
14	162278	Brg.	Red Star T. & T. Line No. 20...	287	287	102.0	29.1	9.1	1904	do.	
15	169680	Brg.	Redstone	219	219	102.0	29.4	8.3	Unknown	
16	169520	Sew.	Reed No. 1	298	298	110.0	36.0	8.5	1926	Port Babely, Wash.	
17	169327	Sew.	Reed No. 2	298	298	110.0	36.0	8.5	do.	
18	169555	Sew.	Reed No. 3	220	220	95.0	33.0	8.1	1920	do.	
19	169560	Sew.	Reed No. 4	220	220	95.0	33.0	8.1	1926	do.	
20	169562	Sew.	Reed No. 5	220	220	95.0	33.0	8.1	1926	do.	
21	169876	Sew.	Reed No. 6	295	295	100.0	36.0	8.4	1927	do.	
22	170055	Sew.	Reed No. 7	297	297	110.0	36.0	8.5	1928	do.	
23	170090	Sew.	Reed No. 8	298	298	109.8	35.0	8.4	1928	do.	
24	168889	Brg.	Reeds Ferry	7	7	61.2	10.3	1.4	1924	Pottsville, Ark.	
25	164521	Brg.	Refrigerator No. 1	340	340	89.9	29.1	6.7	1911	Port Richmond, N.Y.	
26	164522	Brg.	Refrigerator No. 2	357	357	89.8	29.1	6.7	1911	do.	
27	168393	Brg.	Refrigerator No. 3	350	350	90.6	29.0	6.9	1922	Mariners Harbor, N.Y.	
28	168401	Brg.	Refrigerator No. 4	350	350	90.6	29.0	6.9	1922	do.	
29	168420	Brg.	Refrigerator No. 5	350	350	90.6	29.0	6.9	1922	do.	
30	168439	Brg.	Refrigerator No. 6	350	350	90.6	29.0	6.9	1922	do.	
31	168472	Brg.	Refrigerator No. 7	454	454	100.1	32.4	7.8	1921	do.	
32	169105	Brg.	Refrigerator No. 8	454	454	100.1	32.4	7.8	1921	do.	
33	166702	Brg.	Rogina Scully	474	474	117.0	30.0	13.2	1917	Rondout, N. Y.	
34	166345	Brg.	Reliable	16	16	64.0	16.0	2.1	1916	Terre Haute, Ind.	
35	163349	Brg.	RELIANCE	1,612	212.0	40.0	20.0	1907	Buffalo, N. Y.	
36	200023	Brg.	RELIANCE	274	219	109.8	30.5	10.1	1903	Bath, Me.	
37	169001	Brg.	RELIANT	513	160.0	40.1	9.0	1924	Cleveland, Ohio.	
38	169400	Brg.	Relief No. 5	87	87	72.7	20.7	5.0	Unknown	
39	86654	Brg.	Remson	415	305	101.3	30.0	7.6	1899	Brooklyn, N. Y.	
40	166304	Brg.	Reno	301	301	109.5	27.9	11.1	1908	do.	
41	166565	Brg.	Reno	216	216	95.0	34.2	8.3	1916	Rondout, N. Y.	
42	166771	Sew.	Republic No. 1	116	116	70.8	28.0	6.6	1917	Seattle, Wash.	
43	162274	Brg.	RESCUE	694	790	180.0	37.2	15.0	1904	Lorain, Ohio.	
44	168090	Brg.	Resolute	296	296	106.9	31.0	8.5	1920	Rondout, N. Y.	
45	163285	Sew.	Rex	14	14	49.6	14.4	3.1	1910	Allyn, Wash.	
46	162158	Sew.	Rex	32	32	50.4	18.1	4.4	1905	Loring, Alaska.	
47	214306	Brg.	Rex No. 1	15	15	50.0	11.5	2.0	1916	Wrangell, Alaska.	
48	168723	Sew.	Rex No. 1	7	7	29.8	0.8	3.0	1919	Seattle, Wash.	
49	212658	Brg.	Rhine	1,600	1,555	257.2	38.3	23.1	1880	Greenock, Scotland	
50	169681	Brg.	Rhinesone	219	219	102.1	29.4	8.3	Unknown	
51	165370	Brg.	Richard	420	436	108.8	30.1	13.5	1913	Brooklyn, N. Y.	
52	169304	Brg.	Richard H. Diggs	551	516	208.2	23.8	12.0	1917	Baltimore, Md.	
53	167017	Brg.	Richard J. Foster	418	418	114.0	29.5	12.4	1917	Kingston, N. Y.	
54	169487	Brg.	RICHLAND	268	268	100.0	31.2	9.2	1925	Boston, Mass.	
55	163210	Brg.	Richmond Cedar Works No. 1	223	209	123.4	23.6	7.5	1896	Eikton, Md.	
56	163220	Brg.	Richmond Cedar Works No. 2	450	434	158.3	23.1	10.6	1901	Pocomoke City, Md.	
57	162220	Brg.	Richmond Cedar Works No. 3	231	231	150.0	23.5	11.0	1904	do.	
58	168363	Brg.	RICHMOND CEDAR WORKS No. 4	435	427	200.0	37.8	9.2	1897	Newport News, Va.	
59	165122	Brg.	Richmond Cedar Works No. 5	326	326	176.0	31.0	10.0	1923	Wilmington, Del.	
60	207131	Brg.	RICHMOND CEDAR WORKS No. 6	484	484	180.0	36.6	10.4	1910	Sparrows Point, Md.	
61	169206	Brg.	RICHMOND CEDARWORKS No. 7	291	291	167.8	32.0	9.1	1898	Cleveland, Ohio.	
62	66585	Sew.	Ridge	211	220	105.8	30.4	8.7	1902	Weehawken, N. J.	
63	166687	Brg.	Rising Star	218	218	95.0	23.0	10.0	1901	Rondout, N. Y.	
64	165069	Brg.	Rita Dempsey	457	426	178.0	23.0	12.2	1912	Gilderleave, Conn.	
65	165681	Brg.	Rita Howard	616	616	125.4	32.6	14.5	1914	Kingston, N. Y.	
66	168474	Brg.	Riverdale	481	481	160.0	32.3	8.8	1922	Brooklyn, N. Y.	
67	166912	Brg.	RIVER ROUGE	62	52	60.0	20.0	5.3	1916	Ecorse, Mich.	
68	26668	Brg.	Riverview	152	102	80.0	28.2	8.1	1900	Baltimore, Md.	
69	168382	Brg.	Roadstone	273	273	111.2	32.6	8.2	Unknown	
70	167710	Brg.	Ronan	134	127	108.5	21.7	9.1	1892	Tunis, N. C.	
71	26700	Brg.	Ronoko	388	388	163.0	23.0	11.0	1901	Eikton, Md.	
72	209210	Brg.	Robbins No. 2	8	8	36.1	10.0	2.1	1911	Fishers Landing, N.Y.	

1 Formerly scow MILDRED.
 2 Formerly barge Lucy K. McAllister.
 3 Formerly British ship RHINO.

4 Formerly U. S. Navy barge Nashville.
 5 Formerly ship Old Point Comfort.
 6 Formerly barge Three Rivers.

Unrigged Vessels

719

Line No.	Service	Crew	Name of owner	Home port	Address of owner
1	Frt.	1	Red Star Towing & Transportation Co. (W. Va.)	New York, N. Y.	17 Battery Place.
2	Frt.	1	do.	do.	Do.
3	Frt.	1	do.	do.	Do.
4	Frt.	1	do.	do.	Do.
5	Frt.	0	do.	do.	Do.
6	Frt.	1	do.	do.	Do.
7	Frt.	1	do.	do.	Do.
8	Frt.	1	do.	do.	Do.
9	Frt.	1	do.	do.	Do.
10	Frt.	0	do.	do.	Do.
11	Frt.	1	do.	do.	Do.
12	Frt.	0	do.	do.	Do.
13	Frt.	1	do.	do.	Do.
14	Frt.	1	do.	do.	Do.
15	Frt.	1	Ulster Davis (N. Y.)	Albany, N. Y.	1 Second Street, Hensselaer, N. Y.
16	Frt.	0	Reed Mill Co. (Wash.)	Seattle, Wash.	Stelton, Wash.
17	Frt.	0	do.	do.	Do.
18	Frt.	0	do.	do.	Do.
19	Frt.	0	do.	do.	Do.
20	Frt.	0	do.	do.	Do.
21	Frt.	0	do.	do.	Do.
22	Frt.	0	do.	do.	Do.
23	Frt.	1	do.	do.	Do.
24	Fer.	1	J. A. Worsham	Memphis, Tenn.	11. F. D. 3, Casa, Ark.
25	Ref.	2	H. & O. R. R. Co. (Md.)	Baltimore, Md.	Baltimore and Charles Streets.
26	Ref.	2	do.	do.	Do.
27	Lgt.	0	do.	do.	Do.
28	Ref.	0	do.	do.	Do.
29	Ref.	0	do.	do.	Do.
30	Ref.	1	do.	do.	Do.
31	Frt.	1	do.	do.	Do.
32	Frt.	1	do.	do.	Do.
33	Frt.	1	James McWilliams Blue Line (N. J.)	New York, N. Y.	1 Broadway.
34	Pns.	2	Frank M. Graham	Evansville, Ind.	Terro Haute, Ind.
35	Wrk.	0	Great Lakes Towing Co. (N. J.)	Duluth, Minn.	N. P. Dock.
36	Frt.	6	Boston Sand & Gravel Co. (Del.)	Boston, Mass.	88 Broad Street.
37	Ldr.	0	Great Lakes Towing Co. (N. J.)	Duluth, Minn.	N. P. Dock, Foot Seventh Street.
38	Frt.	1	Pacific Steamship Co. (Me.)	New York, N. Y.	42 Broadway.
39	Frt.	1	New York Central R. R. Co. (N. Y.)	do.	6 Beaver Street.
40	Frt.	0	James T. O'Donnell	do.	44 Whitehall Street.
41	Frt.	1	Southern Pacific Co. (Ky.)	do.	149 North River.
42	Frt.	0	Republic Creosoting Co. (Ind.)	Seattle, Wash.	445 Central Building.
43	Frt.	4	Great Lakes Towing Co. (N. J.)	Duluth, Minn.	N. P. Dock, Foot Seventh Street.
44	Frt.	0	B. H. Roome	New York, N. Y.	80 South Street.
45	Frt.	1	Thomas J. Howard	do.	1 Broadway.
46	Frt.	0	Carl C. Smith	Tacoma, Wash.	Allyn, Wash.
47	Fsh.	0	Alaska Packers Association (Calif.)	Ketchikan, Alaska.	Loring, Alaska.
48	Fsh.	1	L. E. Retzloff	Wrangell, Alaska.	do.
49	Frt.	0	Robt. I. Blaisdell	Seattle, Wash.	1292 Westlake Avenue N.
50	Frt.	5	Walters Navigation Corporation (N. Y.)	New York, N. Y.	do.
51	Frt.	1	New York Trap Rock Corporation (N. Y.)	do.	250 Park Avenue.
52	Frt.	1	Cleary Bros. (N. Y.)	do.	116 Broad Street.
53	Frt.	4	Eastern Transportation Co. (Del.)	Wilmington, Del.	Ford Building.
54	Frt.	1	Richard J. Foster	New York, N. Y.	11 Broadway.
55	Frt.	1	New York Central R. R. Co. (N. Y.)	do.	6 Beaver Street.
56	Frt.	1	Richmond Cedar Works (Va.)	Newport News, Va.	Richmond, Va.
57	Frt.	3	do.	do.	Do.
58	Frt.	2	do.	do.	Do.
59	Frt.	2	do.	do.	Do.
60	Frt.	1	do.	do.	Do.
61	Frt.	2	do.	do.	Do.
62	Frt.	2	do.	do.	Do.
63	Frt.	1	Wm. Spencer & Son Corporation (N. Y.)	New York, N. Y.	40 Hector Street.
64	Frt.	1	Red Star Towing & Transportation Co. (W. Va.)	do.	17 Battery Place.
65	Frt.	1	Dampsey Sons Barge Co. (Del.)	Philadelphia, Pa.	507 Hullitt Building.
66	Frt.	1	Thomas J. Howard	New York, N. Y.	1 Broadway.
67	Frt.	1	New York Central R. R. Co. (N. Y.)	do.	6 Beaver Street.
68	Frt.	0	Great Lakes Engineering Works (Mich.)	Detroit, Mich.	River House, Mich.
69	Frt.	2	B. & O. R. R. Co. (Md.)	Baltimore, Md.	Baltimore and Charles Streets
70	Frt.	1	New York Trap Rock Corporation (N. Y.)	New York, N. Y.	250 Park Avenue.
71	Frt.	2	Richmond Cedar Works (Va.)	Newport News, Va.	Richmond, Va.
72	Frt.	1	Southern Transportation Co. (N. J.)	Philadelphia, Pa.	Commercial Trust Building.
73	Frt.	1	Adams & Duford Co. (N. Y.)	Cape Vincent, N. Y.	Chamont, N. Y.

* Formerly U. S. C. G. St. Onondaga.
 † Formerly scow Teaneck.

* Formerly barge Justin F. Manning.

Unrigged Vessels

Line No.	Official No.	Rtg	Name of vessel	Tonnage		Register dimensions			When built	Where built
				Gross	Net	Length	Breadth	Depth		
				Feet			Feet			
1	165739	Brg.	Robert.....	258	258	133.0	35.6	7.6	1914	Westlake, La.....
2	163486	Brg.	Robert J.....	244	244	109.8	31.0	7.9	1908	Gildersleeve, Conn.....
3	166412	Brg.	Robert R.....	305	305	112.8	33.2	8.0	1915	Rondout, N. Y.....
4	166699	Brg.	Robert Henry.....	8	8	44.9	11.3	2.2	1922	Johnsonville, Tenn.....
5	166510	Brg.	Robert Henry No. 2.....	20	20	52.5	10.8	2.7	1920	do.....
6	167644	Brg.	Robert Hughes.....	472	472	115.2	29.2	13.1	1919	Kingston, N. Y.....
7	165020	Brg.	Robert Simmons.....	466	466	100.3	31.4	8.2	1912	Port Richmond, N. Y.....
8	166340	Cnl.	Robert B. Weightman.....	108	100	95.9	17.5	7.0	1910	Waterford, N. Y.....
9	56573	Cnl.	Robert C. Newcomb.....	99	94	95.4	17.7	7.0	1887	Whitehall, N. Y.....
10	167014	Brg.	Robert C. Smith.....	491	491	114.8	29.0	13.7	1917	Kingston, N. Y.....
11	169060	Brg.	Robert E. Hanley.....	282	282	107.7	23.2	11.9	1924	do.....
12	164903	Brg.	Robert E. Van Winkle.....	591	591	111.4	31.2	15.2	1912	South Rondout, N. Y.....
13	163032	Brg.	Robert J. Dwyer.....	369	369	109.0	27.0	12.2	1905	Sleightsburg, N. Y.....
14	163688	Brg.	Robert J. Kennelly.....	427	427	114.3	29.7	12.5	1908	Kingston, N. Y.....
15	56652	Brg.	Robt. M. King.....	235	235	90.4	35.2	8.4	1899	Brooklyn, N. Y.....
16	165550	Brg.	Robert M. Woodburn.....	451	451	112.5	29.3	13.3	1913	South Rondout, N. Y.....
17	165240	Brg.	Robert S. Snelair.....	205	201	96.0	24.5	9.2	1912	Rondout, N. Y.....
18	168478	Brg.	Robert W. Davis.....	240	240	101.4	21.6	10.7	1922	Kingston, N. Y.....
19	56633	Sew.	Roche Harbor A.....	93	93	85.8	23.8	4.7	1896	Seattle, Wash.....
20	56634	Sew.	Roche Harbor B.....	93	93	81.0	25.0	5.6	1896	Roche Harbor, Wash.....
21	56635	Sew.	Roche Harbor C.....	85	85	102.0	25.0	4.0	1897	Seattle, Wash.....
22	56637	Sew.	Roche Harbor D.....	108	108	80.0	30.0	5.0	1897	do.....
23	163332	Sew.	Roche Harbor E.....	30	30	47.0	18.0	4.0	1907	Roche Harbor, Wash.....
24	169478	Brg.	Rockaway.....	254	254	110.0	30.0	7.5	1910	Kingston, N. Y.....
25	160759	Brg.	Rockledge.....	297	297	100.3	36.0	8.9	1910	Tottonville, N. Y.....
26	56063	Brg.	Rockwood.....	152	102	80.0	23.2	8.1	1900	Baltimore, Md.....
27	56050	Sew.	Rodgers No. 1.....	64	64	67.0	24.0	4.7	1900	Anacortes, Wash.....
28	56596	Brg.	Rome.....	140	123	89.6	23.1	6.8	1890	South Rondout, N. Y.....
29	164370	Brg.	Rome.....	172	172	80.0	30.0	7.5	1907	Kingston, N. Y.....
30	56069	Brg.	Romney.....	152	102	80.0	23.2	8.1	1900	Baltimore, Md.....
31	56065	Sew.	Roosevelt.....	22	22	50.2	15.9	3.0	1900	Anacortes, Wash.....
32	169324	Brg.	Rosa.....	14	14	39.0	12.3	4.1	1925	San Francisco, Calif.....
33	167462	Brg.	Rosa.....	241	241	117.7	20.5	7.6	1918	Wilmington, N. C.....
34	168457	Brg.	Rosa.....	7	7	55.2	12.0	1.3	1922	Chattanooga, Tenn.....
35	168878	Brg.	Rosa.....	8	8	32.2	15.2	2.0	1921	Jerome, Mo.....
36	169109	Brg.	Rosa.....	59	59	97.0	17.0	4.6	1924	Delanco, N. J.....
37	169412	Brg.	Rosa.....	17	17	45.3	13.4	3.8	1926	San Francisco, Calif.....
38	169597	Brg.	Rosa.....	17	17	44.9	13.0	4.3	1925	Oakland, Calif.....
39	168720	Sew.	Rosa.....	13	13	40.1	16.4	2.8	1927	Boothbay Harbor, Me.....
40	168403	Brg.	Rosa R.....	321	321	111.6	32.8	9.3	1922	Kingston, N. Y.....
41	164704	Sew.	Rosa No. 4.....	85	85	51.1	20.4	3.8	1912	Winslow, Wash.....
42	165429	Sew.	Rosa No. 5.....	15	15	40.8	14.1	3.2	1913	Eagle Harbor, Wash.....
43	166101	Sew.	Rosa No. 6.....	15	15	41.1	14.1	3.3	1915	do.....
44	166838	Sew.	Rosa No. 10.....	33	33	53.0	18.2	4.0	1917	Winslow, Wash.....
45	166906	Sew.	Rosa No. 11.....	30	30	51.6	18.0	3.0	1917	do.....
46	162989	Brg.	Rosbank.....	144	139	80.4	28.0	7.4	1903	Mariners Harbor, N. Y.....
47	56659	Brg.	Rosdale.....	152	102	80.0	23.2	8.0	1900	Baltimore, Md.....
48	166809	Brg.	Rose Cleary.....	541	541	120.6	33.2	13.5	1917	Kingston, N. Y.....
49	167996	Brg.	Rose Leary.....	247	247	105.6	22.0	10.0	1920	Coloes, N. Y.....
50	169001	Brg.	Rose O'Hoyle.....	381	381	91.4	29.8	13.3	1914	Rondout, N. Y.....
51	169590	Brg.	Rosl.....	15	15	39.9	12.5	4.0	1926	San Francisco, Calif.....
52	162122	Brg.	Rossler.....	211	199	100.0	23.2	9.5	1903	Brooklyn, N. Y.....
53	169721	Brg.	ROSSIER.....	525	525	100.2	32.3	9.0	1927	East Boston, Mass.....
54	56660	Brg.	Roswena.....	152	102	80.0	28.2	8.0	1900	Baltimore, Md.....
55	56681	Brg.	Roxbury.....	141	123	80.0	27.6	7.4	1901	Port Richmond, N. Y.....
56	56625	Brg.	Royal Blue.....	505	505	131.6	29.7	12.2	1897	South Rondout, N. Y.....
57	160102	Brg.	Ruby.....	96	96	102.5	27.3	7.2	1915	Wrangell, Alaska.....
58	169306	Brg.	Ruby.....	13	13	40.5	12.1	3.5	1925	Tonnemo, Tenn.....
59	168183	Brg.	Ruddells Ferry.....	10	10	50.1	12.0	2.0	1920	Ruddells, Ark.....
60	164583	Brg.	Ruggles.....	11	11	50.2	14.0	1.9	1911	Ruggles Ferry, Tenn.....
61	162592	Brg.	Russel.....	20	20	38.0	18.0	4.0	1895	Delroit, Mich.....
62	169495	Brg.	Russell.....	5	5	46.0	10.6	1.9	1926	Hig Springs, Tenn.....
63	167049	Brg.	Russell E. Pauquette.....	236	222	105.3	22.5	10.5	1917	Whitehall, N. Y.....
64	81467	Brg.	Ruth.....	618	588	180.0	34.3	11.8	1894	Algona, Mich.....
65	166530	Brg.	Ruth.....	300	300	109.8	33.4	9.2	1890	Brooklyn, N. Y.....
66	169399	Brg.	Ruth.....	9	9	40.2	12.0	2.4	1915	West Point Landing, Ill.....
67	169609	Brg.	Ruth.....	7	7	50.0	12.0	2.0	1926	Cloverport, Ky.....
68	169689	Brg.	Ruth Gordon.....	314	314	115.0	31.7	9.3	Unknown	do.....
69	166298	Brg.	Ruth Shaw.....	485	451	199.4	23.9	10.9	1916	Elkton, Md.....
70	170639	Brg.	S-12.....	52	52	75.0	20.0	5.1	1917	Baltimore, Md.....
71	167776	Brg.	S. N. 102.....	588	588	170.6	36.2	9.4	1919	Westlake, La.....
72	167998	Brg.	S. N. 105 (steel).....	545	545	175.7	38.0	8.0	1920	Kearny, N. J.....
73	169640	Sew.	S. C. No. 1.....	30	30	55.7	16.0	4.0	1927	Seattle, Wash.....

1 Formerly barge New York Dock Terminal No. 24
 2 Formerly barge W. K. Moore.

3 Formerly barge Northern No. 2.
 4 Formerly barge F. 20.

Unrigged Vessels

721

Line No.	Service	Crew	Name of owner	Home port	Address of owner
1	Frt.	1	Chas. Clarke & Co.	Galveston, Tex.	Quaranty Building.
2	Frt.	1	P. F. & W. A. Kane	New York, N. Y.	Forty-sixth Street and East River.
3	Frt.	1	Jacob Ilco & Sons	do.	103 Park Avenue.
4	Pas.	1	W. R. Dennison	Nashville, Tenn.	Perryville, Tenn.
5	Fer.	1	do.	do.	Do.
6	Frt.	1	Cleary Brothers (N. Y.)	New York, N. Y.	116 Broad Street.
7	Frt.	1	Simmons Lumber Corporation (N. Y.)	do.	44 Whitehall Street.
8	Frt.	1	Napoleon Suprenant	do.	11 Moore Street.
9	Frt.	1	National Bank of Whitehall	Rouses Point, N. Y.	Whitehall, N. Y.
10	Frt.	0	Cleary Bros. (N. Y.)	New York, N. Y.	116 Broad Street.
11	Frt.	1	W. F. & H. Boat Builders (N. Y.)	Albany, N. Y.	Kingston, N. Y.
12	Frt.	1	Thomas J. Howard	New York, N. Y.	1 Broadway
13	Frt.	0	Thomas Feltherston	do.	59 Pearl Street.
14	Frt.	1	Richard J. Foster	do.	11 Broadway.
15	Frt.	1	Mallory Steamship Co. (Me.)	do.	Pier 36, North River.
16	Frt.	1	Robert M. Woodburn	do.	1 Broadway.
17	Frt.	1	James F. Dwyer	Albany, N. Y.	Kingston, N. Y.
18	Frt.	1	Marlino Transit Corporation (N. Y.)	New York, N. Y.	17 Battery Place.
19	Frt.	0	Roche Harbor Lime & Cement Co. (Wash.)	Port Townsend, Wash.	Roche Harbor, Wash.
20	Frt.	0	do.	do.	Do.
21	Frt.	0	do.	do.	Do.
22	Frt.	0	do.	do.	Do.
23	Frt.	0	do.	do.	Do.
24	Drg.	15	Standard Dredging Co. (N. J.)	New York, N. Y.	Woolworth Building.
25	Frt.	1	Clyde Steamship Line (N. Y.)	do.	Pier 36, North River.
26	Frt.	2	B. & O. R. R. Co. (Md.)	Baltimore, Md.	Baltimore and Charles Streets.
27	Frt.	0	Hollingham Tug & Barge Co. (Wash.)	Seattle, Wash.	Bellingham, Wash.
28	Frt.	1	New York Central R. R. Co. (N. Y.)	New York, N. Y.	6 Beaver Street.
29	Frt.	1	Clyde Steamship Co. (Me.)	do.	Pier 36, North River.
30	Frt.	2	B. & O. R. R. Co. (Md.)	Baltimore, Md.	Baltimore and Charles Streets.
31	Frt.	1	American Packing Co. (Wash.)	Seattle, Wash.	Everett, Wash.
32	Fsh.	1	J. A. Dayl	San Francisco, Calif.	516 Abrego Street, Monterey, Calif.
33	Frt.	0	Turney Transportation Co. (Del.)	Wilmington, Del.	7 West Tenth Street.
34	Fer.	1	Marion County Tennessee River Transportation Co. (Tenn.)	Chattanooga, Tenn.	Jasper, Tenn.
35	Pas.	1	C. S. Prowett	St. Louis, Mo.	Jerome, Mo.
36	Frt.	1	Container Corporation of America (Del.)	Philadelphia, Pa.	Foot Nixon Street.
37	Fsh.	0	Giuseppe Allotti	San Francisco, Calif.	Monterey, Calif.
38	Fsh.	0	Antonio Cincotta	do.	Do.
39	Frt.	2	E. A. Gilles	Bath, Me.	Boothbay Harbor, Me.
40	Frt.	1	Jacob Ilco & Sons	New York, N. Y.	103 Park Avenue.
41	Frt.	0	K. O. McCasky	Seattle, Wash.	6708 Seventeenth Avenue NW.
42	Frt.	0	Sea Products Co. (Wash.)	do.	Railway Exchange Building.
43	Fsh.	0	do.	do.	Do.
44	Frt.	0	do.	do.	Do.
45	Frt.	0	do.	do.	7321 Eighth Avenue, South.
46	Frt.	0	do.	Baltimore, Md.	Baltimore and Charles Streets.
47	Frt.	2	do.	do.	Do.
48	Frt.	1	Cleary Bros. (N. Y.)	New York, N. Y.	116 Broad Street.
49	Frt.	1	Edward G. Murray Lighterage & Transportation Co. (N. Y.)	Albany, N. Y.	Waterford, N. Y.
50	Frt.	1	Anthony O'Boyle	New York, N. Y.	11 Moore Street.
51	Fsh.	0	Antonio A' Dacquistio	San Francisco, Calif.	Municipal Wharf, Monterey, Calif.
52	Frt.	1	Bertell W. King	New York, N. Y.	17 Battery Place.
53	Frt.	1	New York Central R. R. Co. (N. Y.)	do.	463 Lexington Avenue.
54	Frt.	2	B. & O. R. R. Co. (Md.)	Baltimore, Md.	Baltimore and Charles Streets.
55	Frt.	2	do.	do.	Do.
56	Frt.	1	James McWilliams Blue Line (N. J.)	New York, N. Y.	1 Broadway.
57	Mso.	0	Wellson & Flyvester Mill Co. (Alaska)	Wrangell, Alaska.	do.
58	Pas.	1	L. R. Watkins	Memphis, Tenn.	Tennomo, Tenn.
59	Fer.	1	Arkansas Lime Co. (Ark.)	do.	Huddell, Ark.
60	Fer.	1	Peter E. Blow	Chattanooga, Tenn.	Knoxville, Tenn.
61	Frt.	0	Candler Dock & Dredge Co. (Mich.)	Detroit, Mich.	8145 Medina Street.
62	Pas.	1	L. A. Fuller	Chattanooga, Tenn.	Hg Springs, Tenn.
63	Frt.	1	Lewis Martin	New York, N. Y.	Care Robert Gladstone, 1 Broadway.
64	Frt.	0	Robert B. Wathen	Baltimore, Md.	Pier 4, East Pratt Street.
65	Frt.	1	New York Trap Rock Corporation (N. Y.)	New York, N. Y.	101 Park Avenue.
66	Pas.	1	Walter Inman	St. Louis, Mo.	Batchtown, Ill.
67	Fer.	1	C. E. Tinsley	Louisville, Ky.	Cloverport, Ky.
68	Frt.	1	New York Trap Rock Corporation (N. Y.)	New York, N. Y.	250 Park Avenue.
69	Frt.	3	L. B. Shaw	Philadelphia, Pa.	133 South Fourth Street.
70	Frt.	2	Raymond Concrete Pipe Co.	Miami, Fla.	Exchange Building.
71	Frt.	2	Shelclair Navigation Co. (Del.)	New York, N. Y.	45 Nassau Street.
72	Tnk.	3	do.	do.	do.
73	Fsh.	0	Sea Coast Packing Co. (Wash.)	Seattle, Wash.	Mutual Life Building.

Unrigged Vessels

Line No.	Official No.	Rig	Name of vessel	Tonnage		Register dimensions			When built	Where built
				Gross	Net	Length	Breadth	Depth		
				Feet						
				Feet						
1	168117	Sew.	S. F. No. 1	20	20	50.0	20.0	3.4	1922	Hoquiam, Wash
2	168282	Brg.	S. C. L. 1 (steel)	220	215	97.8	23.0	10.0	1921	Camden, N. J.
3	168276	Brg.	S. O. L. 2 (steel)	215	202	97.8	23.6	9.6	1921	do.
4	166282	Sew.	S. P. No. 1	23	23	49.9	16.0	3.8	1916	Seattle, Wash.
5	166623	Sew.	S. P. No. 3	32	32	60.5	16.1	3.0	1917	Anacortes, Wash.
6	169014	Sew.	S. S. No. 3	293	293	99.5	33.8	9.9	1924	Seattle, Wash.
7	160270	Sew.	S. C. Co. No. 1	28	28	54.0	15.8	4.0	1916	New Orleans, La.
8	160271	Sew.	S. C. Co. No. 2	28	28	54.0	15.8	4.0	1910	do.
9	167177	Sew.	S. C. Co. No. 4	30	30	56.3	15.8	4.1	1917	Bellingham, Wash.
10	166678	Sew.	S. C. Co. No. 3	43	43	61.2	17.7	4.8	1917	do.
11	107817	Sew.	S. C. Co. No. 5	30	30	56.3	15.8	4.1	1920	do.
12	163075	Brg.	S. O. F. No. 1	50	50	50.0	18.0	4.0	1908	Seattle, Wash.
13	169390	Brg.	S. O. B. No. 1	275	275	118.0	29.0	7.0	1920	New Orleans, La.
14	164838	Sew.	S. O. Co. No. 3	340	340	130.0	35.0	8.2	1912	Seattle, Wash.
15	165828	Brg.	S. O. Co. No. 7 (steel)	434	416	150.9	31.1	11.9	1913	Alameda, Calif.
16	168431	Brg.	S. O. Co. BAROE No. 0 (steel)	46	41	44.0	18.0	6.2	1909	Long Beach, Calif.
17	169027	Brg.	S. O. Co. No. 9 (steel)	284	277	110.0	37.9	7.5	1921	Los Angeles, Calif.
18	169489	Brg.	S. O. Co. No. 11	484	480	131.0	40.0	11.5	1925	do.
19	164391	Sew.	S. S. Co. No. 2	26	26	50.0	16.3	4.0	1911	Seattle, Wash.
20	164393	Sew.	S. S. Co. No. 3	23	23	50.0	16.0	4.0	1911	do.
21	163809	Sew.	S. T. Co. No. 2	24	24	35.0	10.0	3.0	1909	Richrdson, Wash.
22	169178	Brg.	S. T. Co. No. 7	189	178	103.1	30.0	8.1	1921	Stockton Springs, Mo.
23	169181	Brg.	S. T. Co. No. 8	189	178	103.1	30.0	8.1	1921	do.
24	166424	Brg.	S. C. Co. No. 1	40	40	60.8	30.0	2.8	1910	Los Angeles, Calif.
25	168583	Sew.	S. P. P. Co. No. 5	32	32	59.8	15.9	4.0	1923	Seattle, Wash.
26	168584	Sew.	S. P. P. Co. No. 6	32	32	59.8	15.9	4.0	1923	do.
27	168882	Sew.	S. P. P. Co. No. 7	33	33	60.0	16.0	4.1	1924	do.
28	168883	Sew.	S. P. P. Co. No. 8	35	35	60.3	16.2	4.1	1924	do.
29	169133	Sew.	S. P. P. Co. No. 9	34	34	60.0	15.0	4.2	1925	Port Blakely, Wash.
30	169134	Sew.	S. P. P. Co. No. 10	34	34	60.0	15.8	4.2	1925	do.
31	169732	Sew.	S. P. P. Co. No. 11	37	37	62.1	18.0	3.9	1927	do.
32	169733	Sew.	S. P. P. Co. No. 12	37	37	62.1	18.0	3.9	1927	do.
33	169743	Sew.	S. S. F. Co. No. 4	39	39	56.3	18.0	4.6	1927	Seattle, Wash.
34	170021	Sew.	S. S. F. Co. No. 5	120	120	70.0	24.0	5.0	1928	do.
35	160402	Sew.	S. & C. No. 0	59	55	60.0	23.5	5.3	1921	San Diego, Calif.
36	169103	Sew.	S. & C. No. 9	101	101	80.4	29.2	7.2	1925	do.
37	169101	Sew.	S. & C. No. 10	73	73	60.6	27.0	5.1	1914	do.
38	167474	Sew.	S. & E. No. 1	220	220	90.5	32.0	8.8	1919	Port Blakely, Wash.
39	167475	Sew.	S. & E. No. 2	220	220	90.5	32.0	8.8	1919	do.
40	167458	Sew.	S. & F. No. 3	71	71	65.8	23.9	5.3	1918	do.
41	167400	Sew.	S. & N. No. 1	57	57	60.3	21.8	5.0	1918	do.
42	169510	Sew.	S. AND C. BAROE No. 2	341	311	121.0	38.0	8.0	1926	Los Angeles, Calif.
43	163088	Brg.	S. & F. Co. No. 11	155	155	100.0	30.0	7.5	1900	Perth Amboy, N. J.
44	163089	Brg.	S. & F. Co. No. 12	155	155	100.0	30.0	7.5	1900	do.
45	163090	Brg.	S. & F. Co. No. 14	155	155	100.0	30.0	7.5	1900	do.
46	163091	Brg.	S. & F. Co. No. 15	155	155	100.0	30.0	7.5	1907	do.
47	164019	Sew.	S. & F. Co. No. 16	161	161	100.0	30.2	8.0	1910	do.
48	164020	Sew.	S. & F. Co. No. 17	161	161	100.0	30.2	8.0	1910	do.
49	165275	Sew.	S. & F. Co. No. 18	163	155	99.5	30.5	7.0	1913	do.
50	165320	Sew.	S. & F. Co. No. 19	163	155	99.5	30.5	7.0	1913	do.
51	165402	Sew.	S. & F. Co. No. 20	166	155	99.5	30.5	7.0	1913	do.
52	165471	Sew.	S. & F. Co. No. 21	163	155	99.5	30.5	7.0	1912	do.
53	163278	Sew.	S. H. & L. Co. No. 1	50	50	54.6	22.8	4.8	1907	Ballard, Wash.
54	165568	Sew.	S. K. T. & Son No. 1	18	18	41.8	14.2	4.0	1914	Olympia, Wash.
55	164327	Sew.	S. T. & B. Co. No. 2	71	71	65.0	22.0	5.0	1910	Hoquiam, Wash.
56	165889	Brg.	S. A. Horan	204	204	90.0	30.4	8.2	1913	Brooklyn, N. Y.
57	165152	Brg.	S. B. Thorne	447	417	107.0	30.5	13.6	1913	Brooklyn, N. Y.
58	117033	Brg.	S. D. WANNER	2,270	2,125	300.0	41.0	21.0	1901	West Bay City, Mich.
59	116145	Brg.	S. G. Wilder	604	557	163.8	37.3	14.0	1887	Port Blakely, Wash.
60	165747	Brg.	S. H. Bassett	205	201	96.0	27.5	9.2	1912	Rondout, N. Y.
61	165020	Chl.	S. W. Bawno	160	159	93.6	17.6	10.2	1912	Tonawanda, N. Y.
62	168346	Brg.	S. W. Bullock	201	201	109.3	21.7	11.2	1922	Brooklyn, N. Y.
63	164890	Brg.	Sahlno	560	548	166.0	36.0	14.3	1912	West Lake, La.
64	162972	Brg.	Sahlb.	180	168	86.0	24.0	4.0	1906	St. Michael, Alaska
65	169712	Sew.	Sacco No. 1	115	115	70.2	21.2	4.0	1927	Seattle, Wash.
66	169698	Sew.	Sacco No. 2	28	28	55.2	16.0	3.0	1927	do.
67	169699	Sew.	Sacco No. 3	28	28	55.2	16.0	3.0	1927	do.
68	163161	Brg.	Sacramento	508	508	95.0	31.0	8.5	1908	Perth Amboy, N. J.
69	117107	Brg.	Safety	510	510	103.8	23.8	11.0	1902	Camden, N. J.
70	116097	Brg.	Sag Harbor	520	474	148.4	34.8	15.3	1884	Newburgh, N. Y.
71	167823	Sew.	Saginaw II	92	92	70.2	24.0	3.0	1920	Seattle, Wash.
72	168800	Brg.	Sallor Jnek	420	422	112.0	29.2	13.3	1917	Klugston, N. Y.
73	169312	Brg.	St. Charles Ferry	8	8	40.5	12.0	2.3	1925	St. Charles, Ark.
74	163083	Brg.	St. Cyr	202	202	100.8	30.0	7.6	1907	Brooklyn, N. Y.
75	162662	Brg.	St. Joseph	269	269	100.3	26.6	11.0	1903	Perth Amboy, N. Y.
76	166760	Brg.	Saint Joseph	305	305	114.0	35.5	8.3	1908	Eddyville, N. Y.

1 Formerly bargo Imperator.

Unrigged Vessels

723

Line No.	Serv- ico	Crew	Name of owner	Home port	Address of owner
1	Fsh.	0	Gus Strand.....	Seattle, Wash.....	Aberdeen, Wash.
2	Frt.	1	S. C. Loveland Co. (Del.).....	Philadelphia, Pa.....	151 South Front Street.
3	Frt.	1	do.....	do.....	Do.
4	Fsh.	0	Sunny Point Packing Co. (Wash.).....	Ketchikan, Alaska.....	
5	Fsh.	1	do.....	do.....	
6	Frt.	0	George Seefeldt Co. (Wash.).....	Tacoma, Wash.....	1533 Dock Street.
7	Fsh.	0	Sunny Point Packing Co. (Wash.).....	Ketchikan, Alaska.....	
8	Fsh.	0	do.....	do.....	
9	Fsh.	0	do.....	do.....	
10	Fsh.	2	do.....	do.....	
11	Fsh.	0	do.....	do.....	
12	Wrk.	0	S. H. Finch, Jr.....	Seattle, Wash.....	Box. 724.
13	Frt.	1	Belcher Asphalt Paving Co. (Fla.).....	Miami, Fla.....	1217 Bayshore Drive.
14	Fsh.	0	Farwest Fisheries (Wash.).....	Seattle, Wash.....	628 Pioneer Building.
15	Frt.	3	Standard Oil Co. of California (Del.).....	San Francisco, Calif.....	225 Bush Street.
16	Tnk.	1	do.....	do.....	Do.
17	Tnk.	2	do.....	do.....	Do.
18	Tnk.	3	do.....	do.....	Do.
19	Frt.	0	Booth Fisheries Co. (Del.).....	Seattle, Wash.....	600 Marion Building.
20	Frt.	0	do.....	do.....	Do.
21	Frt.	0	W. S. Benjamin.....	do.....	5927 Forty-first Avenue SW.
22	Frt.	1	Sagadahoc Towing Co. (Mo.).....	Bath, Me.....	Topsham, Me.
23	Frt.	1	do.....	do.....	Do.
24	Fsh.	0	Van Camp Sea Food Co. (Calif.).....	Los Angeles, Calif.....	East San Pedro, Calif.
25	Fsh.	0	Sunny Point Packing Co. (Wash.).....	Ketchikan, Alaska.....	
26	Fsh.	0	do.....	do.....	
27	Fsh.	0	do.....	do.....	
28	Fsh.	0	do.....	do.....	
29	Fsh.	0	do.....	do.....	
30	Fsh.	0	do.....	do.....	
31	Fsh.	0	do.....	do.....	
32	Fsh.	0	do.....	do.....	
33	Fsh.	0	Sebastian Stuart Fish Co. (Wash.).....	do.....	Spokane Street Dock, Seattle, Wash.
34	Fsh.	1	do.....	do.....	Do.
35	Frt.	1	Star & Crescent Boat Co. (Calif.).....	San Diego, Calif.....	Foot Broadway.
36	Frt.	2	do.....	do.....	Do.
37	Frt.	2	do.....	do.....	Do.
38	Frt.	0	American Tug Boat Co. (Wash.).....	Seattle, Wash.....	Everett, Wash.
39	Frt.	0	do.....	do.....	Do.
40	Frt.	0	John Flanders.....	do.....	311 Harvard Avenue North.
41	Frt.	0	do.....	do.....	Do.
42	Frt.	3	Star & Crescent Boat Co. (Calif.).....	San Diego, Calif.....	Foot Broadway St.
43	Frt.	3	Sayre & Fisher Brick Co. (N. J.).....	Perth Amboy, N. J.....	437 Main Street, Sayreville, N. J.
44	Frt.	4	do.....	do.....	Do.
45	Frt.	3	do.....	do.....	Do.
46	Frt.	4	do.....	do.....	Do.
47	Frt.	4	George L. Blow.....	do.....	Sayreville, N. J.
48	Frt.	1	Edwin F. Lockhart.....	do.....	Do.
49	Frt.	2	Sayre & Fisher Brick Co. (N. J.).....	do.....	437 Main Street, Sayreville, N. J.
50	Frt.	4	do.....	do.....	Do.
51	Frt.	2	do.....	do.....	Do.
52	Frt.	2	do.....	do.....	Do.
53	Frt.	0	Alaska Packing & Navigation Co. (Wash.).....	Seattle, Wash.....	Caro E. H. Dudden, Pioneer Bldg.
54	Frt.	0	J. J. Bronner Oyster Co. (Wash.).....	Tacoma, Wash.....	Olympia, Wash.
55	Frt.	0	Willapa Barge Co. (Wash.).....	Seattle, Wash.....	Huymond, Wash.
56	Frt.	1	Joseph Schmutz.....	New York, N. Y.....	15 Moore Street.
57	Frt.	1	Elmer A. Keeler.....	do.....	1 Broadway.
58	Frt.	0	Gulf Barge and Towing Co. (La.).....	New Orleans, La.....	Chlo and Magnolia Streets.
59	Frt.	0	Brooks-Scanlon Corporation (Del.).....	Jacksonville, Fla.....	Eastport, Fla.
60	Frt.	1	James F. Dwyer.....	Albany, N. Y.....	Kingston, N. Y.
61	Frt.	1	Stewart J. Dalloy.....	New York, N. Y.....	69 Pearl Street.
62	Frt.	1	Brooklyn & Buffalo Navigation Corporation (N. Y.).....	do.....	44 Whitehall Street.
63	Frt.	3	D. M. Pleton & Co. (Tex.).....	Corpus Christi, Tex.....	
64	Frt.	1	American-Yukon Navigation Co. (W. Va.).....	Eagle, Alaska.....	Skagway, Alaska.
65	Fsh.	0	Swift Arthur Crosby Co. (Wash.).....	Ketchikan, Alaska.....	Craig, Alaska.
66	Fsh.	0	do.....	do.....	Do.
67	Fsh.	0	do.....	do.....	Do.
68	Frt.	1	Southern Pacific Co. (Ky.).....	New York, N. Y.....	Pier 49, North River.
69	Frt.	2	Coastwise Shipping & Lighterage Co. (Del.).....	Wilmington, Del.....	
70	Frt.	0	Magnolia Petroleum Co. (Tex.).....	Port Arthur, Tex.....	Beaumont, Tex.
71	Frt.	1	Southern Alaska Canning Co. (Wash.).....	Seattle, Wash.....	Central Building.
72	Frt.	1	Harold L. Valentine.....	New York, N. Y.....	11 Broadway.
73	Pas.	1	C. L. Whitmore.....	Memphis, Tenn.....	St. Charles, Ark.
74	Frt.	1	John H. McMullen.....	New York, N. Y.....	1 Broadway.
75	Frt.	1	James T. O'Donnell.....	do.....	44 Whitehall Street.
76	Frt.	1	Chiarello Lighterage Corporation (N. Y.).....	do.....	130 Pearl Street.

Line No.	Official No.	Rtg	Name of vessel	Tonnage		Register dimensions			When built	Where built
				Gross	Net	Length	Breadth	Depth		
				Feet			Feet			
1	57040	Brg.	St. Louis.....	322	311	80.3	28.1	6.9	1896	Baltimore, Md.....
2	167263	Drg.	Saint Louis.....	299	299	133.0	35.0	7.3	1912	St. Louis, Mo.....
3	168494	Brg.	St. Louis.....	481	481	100.0	32.0	8.8	1922	Brooklyn, N. Y.....
4	57985	Brg.	St. Michael No. 3.....	228	228	140.0	33.0	7.0	1897	St. Michael, Alaska.....
5	57986	Brg.	St. Michael No. 4.....	479	471	170.1	37.6	0.1	1893	do.....
6	57998	Brg.	St. Michael No. 5.....	350	350	170.0	40.0	6.0	1898	do.....
7	58091	Brg.	St. Michael No. 7.....	240	240	140.0	32.0	7.5	1899	do.....
8	58051	Brg.	St. Michael No. 10.....	210	240	150.0	30.0	0.0	1898	do.....
9	163894	Brg.	St. Paul.....	494	494	130.0	33.3	5.5	1909	do.....
10	166160	Sew.	St. Paul & Tacoma Lumber Co. No. 1.....	01	01	70.6	25.3	6.2	1892	Tacoma, Wash.....
11	166170	Sew.	St. Paul & Tacoma Lumber Co. No. 5.....	100	100	57.1	26.0	5.1	1898	do.....
12	166171	Sew.	St. Paul & Tacoma Lumber Co. No. 6.....	161	151	81.5	30.1	7.3	1908	do.....
13	111323	Brg.	Salem.....	703	703	170.0	35.0	12.3	1900	Bethel, Del.....
14	166559	Brg.	Sallic.....	443	443	112.0	23.2	13.3	1916	South Rondout, N. Y.....
15	164383	Brg.	Salvor.....	180	136	105.9	29.5	8.7	1899	East Boston, Mass.....
16	167000	Sew.	Salvor II.....	53	53	61.0	20.5	5.2	1920	Miami, Fla.....
17	57978	Sew.	Sam.....	21	21	50.3	14.6	3.0	1896	Anacortes, Wash.....
18	168948	Brg.	Sam Donarest.....	594	594	110.8	32.8	8.0	1924	Rondout, N. Y.....
19	168370	Brg.	Sam Henry.....	24	24	61.5	17.7	3.0	1923	Guntersville, Ala.....
20	169718	Cnl.	Samuel M. Sullivan.....	135	135	95.8	17.8	8.8	1907	North Hay, N. Y.....
21	57956	Brg.	Samson.....	267	236	110.8	33.2	8.5	1893	Weehawken, N. J.....
22	167364	Sew.	Samson.....	25	18	60.0	17.8	3.0	1918	Bath, Mo.....
23	208126	Brg.	SAMUEL C. LOVELAND, JR.....	1,288	1,288	207.3	31.6	20.5	1911	Camden, N. J.....
24	167811	Drg.	Sammel J. Willis.....	415	415	110.0	20.0	12.5	1919	Kingston, N. Y.....
25	168714	Brg.	Sanborn.....	423	423	110.4	30.2	12.7	1923	do.....
26	169128	Drg.	San Diego.....	805	90	151.8	40.3	9.4	1911	St. Johns, Oreg.....
27	169172	Sew.	San Juan No. 1.....	191	101	75.3	21.8	0.3	1914	Anchorage, Alaska.....
28	169173	Sew.	San Juan No. 2.....	52	52	53.1	21.9	5.2	1914	do.....
29	57951	Brg.	San Francisco.....	2	93	75.0	20.0	7.0	1897	Baltimore, Md.....
30	169958	Drg.	San Francisco No. 2.....	1,170	1,067	137.8	61.4	11.5	1914	Pittsburg, Calif.....
31	167378	Brg.	Sanders A. Werthelm.....	253	246	106.0	22.5	11.1	1918	Cohoos, N. Y.....
32	162026	Brg.	Sand King.....	381	343	158.0	30.0	9.5	1903	Wilmington, Del.....
33	169879	Brg.	Sandus Point.....	300	300	112.0	34.0	8.8	1927	College Point, N. Y.....
34	166356	Brg.	Sandusky.....	310	310	80.4	27.9	7.3	1916	Brooklyn, N. Y.....
35	168477	Brg.	Sandusky.....	481	481	100.0	32.3	8.8	1922	do.....
36	170007	Sew.	Sandy.....	143	137	90.0	30.0	6.0	1909	Kennewick, Wash.....
37	163292	Brg.	Sanford.....	375	375	88.0	30.0	7.6	1907	Kingston, N. Y.....
38	167211	Brg.	Sangamon.....	914	888	214.0	32.0	14.3	1918	Chesapeake City, Md.....
39	166062	Sew.	Saultary 2.....	25	25	60.8	17.0	3.6	1915	Anacortes, Wash.....
40	169311	Brg.	Santa Rosalia.....	15	15	40.5	13.7	3.8	1925	Pittsburg, Calif.....
41	116973	Brg.	SANTIAO.....	970	928	198.1	33.5	19.8	1885	Belfast, Ireland.....
42	168868	Sew.	Sara.....	287	287	100.4	40.0	8.0	1923	Everett, Wash.....
43	167012	Brg.	Sara Lenahan.....	447	447	112.0	20.0	13.1	1917	Athens, N. Y.....
44	163670	Brg.	Sara A. Johnson.....	412	412	115.8	28.5	12.0	1908	Kingston, N. Y.....
45	169153	Brg.	Sarah.....	360	360	80.8	20.0	6.5	1910	Norfolk, Va.....
46	167108	Brg.	Sarah.....	205	205	112.2	33.6	8.7	1899	Brooklyn, N. Y.....
47	166938	Brg.	Sarah K.....	421	421	112.0	20.0	12.4	1910	South Rondout, N. Y.....
48	168043	Brg.	Sarah M.....	271	271	110.2	22.6	10.9	1924	Athens, N. Y.....
49	169009	Brg.	Sarah Ann.....	462	462	104.7	30.6	13.7	1923	Kingston, N. Y.....
50	167867	Brg.	Sarah Cleary.....	425	425	111.7	29.2	12.8	1920	do.....
51	163520	Brg.	Sarah Rodlean.....	374	374	108.7	28.3	11.7	1907	do.....
52	165716	Cnl.	Sarah A. Tucker.....	103	97	96.0	17.5	7.7	1914	Rondout, N. Y.....
53	164700	Cnl.	Sarah E. Northrop.....	135	135	95.8	17.8	8.3	1911	Kingston, N. Y.....
54	165315	Cnl.	Sarah J. Jennings.....	122	115	90.0	17.4	8.0	1912	Whitell, N. Y.....
55	165101	Cnl.	Sarah T. Kenny.....	107	100	95.0	17.4	7.8	1912	Watervliet, N. Y.....
56	168300	Brg.	Sarah T. O'Neill.....	541	541	103.4	32.6	8.3	1920	Kingston, N. Y.....
57	165331	Brg.	Saranac.....	473	473	201.3	23.8	11.0	1913	Elkton, Md.....
58	166563	Brg.	Sarasota.....	249	249	102.3	32.1	8.2	1910	Toltonville, N. Y.....
59	168076	Brg.	Saratoga.....	265	265	108.0	22.5	11.1	1920	Watervliet, N. Y.....
60	169894	Brg.	Sardinia.....	20	20	36.7	14.0	1.1	1927	San Francisco, Calif.....
61	51463	Brg.	Sassafus.....	351	351	158.0	23.4	11.0	1903	Elkton, Md.....
62	162117	Brg.	Savannah.....	383	383	116.7	27.0	13.0	1903	Perth Amboy, N. J.....
63	164821	Brg.	Savannah.....	466	466	200.4	23.8	10.8	1912	Chesapeake City, Md.....
64	168559	Brg.	Saybrook.....	475	475	100.0	32.2	8.8	1923	Mariners Harbor, N. Y.....
65	169316	Brg.	Searsdale.....	445	445	100.0	32.2	7.7	1925	Nowburgh, N. Y.....
66	169726	Brg.	Schilling No. 21.....	69	69	74.9	23.8	4.0	1924	Miami, Fla.....
67	166697	Brg.	Schilling No. 24.....	40	40	60.3	22.0	4.7	1921	Jacksonville, Fla.....
68	163425	Brg.	Schriever.....	505	505	95.8	34.3	8.4	1907	Perth Amboy, N. J.....
69	58141	Brg.	Schuylkill.....	370	370	162.9	23.6	11.4	1899	Elkton, Md.....
70	85104	Brg.	Schuylkill.....	332	332	138.0	30.0	10.2	1875	Camden, N. J.....
71	168176	Brg.	Scipio.....	635	635	117.5	31.0	14.1	1920	Kingston, N. Y.....
72	161518	Cnl.	Scout.....	143	143	95.7	17.7	9.5	1907	Whitell, N. Y.....
73	167673	Sew.	Scow 22.....	477	477	135.2	36.0	11.5	1913	Orange, Tex.....
74	164833	Sew.	Scow No. 2.....	60	50	53.6	17.0	5.0	1905	Erle, Pa.....

1 Formerly schooner B. R. J. Camp.

2 Jefferson.

3 Formerly barge (b) Scully Boys.

4 Formerly barge Port De Honen.

5 a British Santiago.

6 Formerly bark (b) Hawaiian Santiago.

Unrigged Vessels

725

Line No.	Service	Crow	Name of owner	Home port	Address of owner
1	Frtd.	2	B. & O. R. R. Co. (Md.)	Baltimore, Md.	Baltimore and Charles Streets.
2	Drq.	15	National Dredging Co. (Del.)	Duluth, Minn.	604 Builders Exchange.
3	Frtd.	1	New York Central R. R. Co. (N. Y.)	New York, N. Y.	6 Beaver Street.
4	Frtd.	1	American-Yukon Navigation Co. (W. Va.)	Eagle, Alaska	Skagway, Alaska.
5	Frtd.	1	do.	do.	do.
6	Frtd.	1	do.	do.	do.
7	Frtd.	1	do.	do.	do.
8	Frtd.	1	do.	do.	do.
9	Frtd.	1	do.	do.	do.
10	Frtd.	0	St. Paul & Tacoma Lumber Co. (Wash.)	Tacoma, Wash.	do.
11	Frtd.	0	do.	do.	do.
12	Frtd.	0	do.	do.	do.
13	Frtd.	1	Southern Transportation Co. (N. J.)	Philadelphia, Pa.	Commercial Trust Building.
14	Frtd.	1	Mesick & Mesick (N. J.)	New York, N. Y.	1 Broadway.
15	Frtd.	3	Merritt-Chapman & Scott Corporation (Del.)	do.	17 Battery Place.
16	Frtd.	1	Jennie S. Webster	Miami, Fla.	243 Northeast Thirteenth Terrace.
17	Frtd.	0	C. C. Hunt	Seattle, Wash.	Anacortes, Wash.
18	Frtd.	1	Wright & Cobb Lighterage Co. (N. Y.)	New York, N. Y.	17 Battery Place.
19	Frtd.	1	H. H. McGohee	Nashville, Tenn.	Guntersville, Ala.
20	Frtd.	1	Charles B. Sullivan	New York, N. Y.	11 Moore Street.
21	Frtd.	1	New York Central R. R. Co. (N. Y.)	do.	6 Beaver Street.
22	Frtd.	1	Bath Box Co. (Me.)	Bath, Me.	609 Washington Street.
23	Frtd.	3	Mystic S. S. Co. (Mass.) (trustee)	Boston, Mass.	250 Stuart Street.
24	Frtd.	1	Clary Bros. (N. Y.)	New York, N. Y.	116 Broad Street.
25	Frtd.	1	New York Central R. R. Co. (N. Y.)	do.	6 Beaver Street.
26	Drq.	20	Standard Dredging Co. (N. J.)	do.	Woolworth Building.
27	Fsh.	0	San Juan Fishing & Packing Co. (Wash.)	Seward, Alaska	do.
28	Fsh.	0	do.	do.	do.
29	Frtd.	2	B. & O. R. R. Co. (Md.)	Baltimore, Md.	Baltimore and Charles Streets.
30	Drq.	12	Olympian Dredging Co.	San Francisco, Calif.	249 First Street.
31	Frtd.	1	Edward G. Murray Lighterage & Transportation Co. (N. Y.)	Albany, N. Y.	Waterford, N. Y.
32	Frtd.	1	Diamond "P." Transportation Co. (Del.)	Philadelphia, Pa.	151 South Front Street.
33	Frtd.	1	Red Star Towing & Transportation Co. (W. Va.)	New York, N. Y.	17 Battery Place.
34	Frtd.	1	B. & O. R. R. Co. (Md.)	Baltimore, Md.	Baltimore and Charles Streets.
35	Frtd.	1	New York Central R. R. Co. (N. Y.)	New York, N. Y.	6 Beaver Street.
36	Drq.	1	Portland Gravel Co. (Oreg.)	Portland, Oreg.	289 East Salmon Street.
37	Frtd.	1	Clyde Steamship Co. (Me.)	New York, N. Y.	Pier 36, North River.
38	Frtd.	3	Southern Transportation Co. (N. J.)	Philadelphia, Pa.	Commercial Trust Co.
39	Frtd.	0	Anetta Island Packing Co. (Wash.)	Seattle, Wash.	South Bellingham, Wash.
40	Fsh.	1	Jack Balbo	San Francisco, Calif.	Monterey, Calif.
41	Frtd.	0	Associated Oil Co. (Calif.)	do.	70 New Montgomery Street.
42	Frtd.	0	Weyerhaeuser Timber Co. (Wash.)	Tacoma, Wash.	Tacoma Building.
43	Frtd.	1	Richard Lenahan	Albany, N. Y.	Athens, N. Y.
44	Frtd.	1	M. & J. Tracy (N. Y.)	New York, N. Y.	1 Broadway.
45	Frtd.	1	Covered Barges (N. Y.)	do.	17 State Street.
46	Frtd.	1	New York Trap Rock Corporation (N. Y.)	do.	101 Park Avenue.
47	Frtd.	1	James F. Dwyer	do.	4 Coenties Slip.
48	Frtd.	1	Richard Lenahan	Albany, N. Y.	Athens, N. Y.
49	Frtd.	0	James T. O'Donnell	New York, N. Y.	41 Whitehall Street.
50	Frtd.	1	Clary Bros. (N. Y.)	do.	116 Broad Street.
51	Frtd.	1	James McWilliams Blue Line (N. J.)	do.	1 Broadway.
52	Frtd.	1	John J. Tucker	Albany, N. Y.	Port Ewen, N. Y.
53	Frtd.	1	Henry Gordon	do.	Whitehall, N. Y.
54	Frtd.	1	Ralph E. Wilkins	do.	do.
55	Frtd.	1	A. J. Shortell	Buffalo, N. Y.	137 Erie Street.
56	Frtd.	1	W. F. & R. Boat Builders (N. Y.)	New York, N. Y.	1 Broadway.
57	Frtd.	2	Southern Transportation Co. (N. J.)	Philadelphia, Pa.	Commercial Trust Building.
58	Frtd.	1	Clyde Steamship Co. (Me.)	New York, N. Y.	Pier 36, North River.
59	Frtd.	1	Manuel Novins	Albany, N. Y.	do.
60	Fsh.	0	Pietro Sanfilippo	San Francisco, Calif.	218 Pacific Street, Monterey, Calif.
61	Frtd.	1	Southern Transportation Co. (N. J.)	Philadelphia, Pa.	Commercial Trust Building.
62	Frtd.	0	Edward Moore	New York, N. Y.	1 Broadway.
63	Frtd.	1	Southern Transportation Co. (N. J.)	Philadelphia, Pa.	Commercial Trust Building.
64	Frtd.	1	New York Central R. R. Co. (N. Y.)	New York, N. Y.	6 Beaver Street.
65	Frtd.	1	do.	do.	do.
66	Frtd.	2	I. E. Schilling Co. (Fla.)	Miami, Fla.	125 Northeast Sixth Street.
67	Frtd.	2	do.	do.	do.
68	Frtd.	1	Southern Pacific Co. (Ky.)	New York, N. Y.	Pier 49, North River.
69	Frtd.	1	James J. McNally	Philadelphia, Pa.	Bullitt Building.
70	Tnk.	1	Gulf Refining Co. (Tex.)	Port Arthur, Tex.	Dock 29, West Port Arthur, Tex.
71	Frtd.	1	W. F. & R. Boat Builders (N. Y.)	New York, N. Y.	1 Broadway.
72	Frtd.	0	Thomas A. Tucker	do.	do.
73	Drq.	1	Clark Dredging Co. (Tex.)	Galveston, Tex.	U. S. National Bank Building.
74	Frtd.	1	Great Lakes Dredge & Dock Co. (N. J.)	Duluth, Minn.	First National Bank Building.

¹ Formerly barge Mary S. Brady.

² Formerly barge General J. S. Schultze.

³ Formerly barge Sagamore.

⁴ Formerly barge Flourne.

Unrigged Vessels

Line No.	Official No.	Rlg	Name of vessel	Tonnage		Register dimensions			When built	Where built	
				Gross	Net	Length	Breadth	Depth			
							<i>Feet</i>	<i>Feet</i>	<i>Feet</i>		
1	169685	Sew.	Scow No. 2.....	18	13	40.0	20.0	2.0	1928	Easiport, Me.	
2	167270	Sow.	Scow No. 2.....	148	148	80.3	32.2	8.0	1907	Sault Ste. Marie, Mich.	
3	168694	Sow.	Scow No. 3.....	1,073	1,073	208.2	48.0	11.5	1922	Houghton, Wash.	
4	163004	Sow.	Scow No. 14.....	427	427	125.5	30.5	12.0	1902	Ferrysburg, Mich.	
5	164430	Sew.	Scow No. 37.....	457	451	156.0	36.0	12.5	1911	do.	
6	168834	Brg.	Scrapor Boat No. 1.....	35	35	40.0	26.0	4.0	1910	Pittsburgh, Pa.	
7	57905	Sew.	Sea.....	39	39	44.2	14.1	2.7	1898	Falrhaven, Wash.	
8	170097	Drg.	Seabay Beach.....	22	22	40.1	20.2	3.2	1928	Baltimore, Md.	
9	168897	Brg.	SEABOARD 333.....	552	552	157.0	30.1	10.7	1924	Kearny, N. J.	
10	169868	Sew.	Seaboard No. 16.....	329	325	114.0	34.0	8.8	1927	Gildersleeve, Conn.	
11	169869	Sew.	Seaboard No. 16.....	329	325	114.0	34.0	8.8	1927	do.	
12	169842	Sew.	Seaboard No. 17.....	329	325	114.0	34.0	8.8	1927	do.	
13	169843	Sew.	Seaboard No. 18.....	329	325	114.0	34.0	8.8	1927	do.	
14	169784	Sew.	Seaboard No. 19.....	333	327	117.0	34.0	8.8	1927	do.	
15	169192	Sew.	Seaboard No. 21.....	315	309	110.5	32.5	9.5	1925	do.	
16	169447	Brg.	Seaboard No. 23.....	322	313	110.0	32.5	10.0	1926	do.	
17	169510	Brg.	SEABOARD No. 55.....	650	650	170.0	37.1	11.8	1926	Wilmington, Del.	
18	169569	Sew.	Sea Board No. 25.....	329	325	115.0	34.0	8.5	1926	do.	
19	169303	Brg.	Seaboard Scow Corp. No. 22.....	325	325	114.9	34.1	9.0	1924	Brooklyn, N. Y.	
20	169297	Brg.	Seaboard Scow Corp. No. 24.....	325	325	114.9	34.1	9.0	1924	do.	
21	169298	Brg.	Seaboard Scow Corp. No. 26.....	325	325	115.9	34.1	9.0	1924	do.	
22	169299	Brg.	Seaboard Scow Corp. No. 28.....	325	325	114.9	34.1	9.0	1924	do.	
23	169406	Brg.	Seaboard Scow Corp. No. 30.....	361	364	117.3	36.2	9.1	1926	do.	
24	169407	Brg.	Seaboard Scow Corp. No. 31.....	361	364	117.3	36.2	9.1	1926	do.	
25	169436	Sew.	Seaboard Scow Corp. No. 32.....	361	361	117.3	36.2	9.1	1926	do.	
26	169437	Sew.	Seaboard Scow Corp. No. 33.....	361	361	117.3	36.2	9.1	1926	do.	
27	169467	Brg.	Seaboard Scow Corp. No. 34.....	361	364	117.3	36.2	9.1	1926	do.	
28	169476	Brg.	Seaboard Scow Corp. No. 35.....	361	361	117.3	36.2	9.1	1926	do.	
29	169491	Brg.	Seaboard Scow Corp. No. 36.....	361	361	117.3	36.2	9.1	1926	do.	
30	169490	Brg.	Seaboard Scow Corp. No. 37.....	361	364	117.3	36.2	9.1	1926	do.	
31	169521	Brg.	Seaboard Scow Corp. No. 38.....	361	361	117.3	36.2	9.1	1926	do.	
32	169530	Brg.	Seaboard Scow Corp. No. 39.....	361	364	117.3	36.2	9.1	1926	do.	
33	169541	Brg.	Seaboard Scow Corp. No. 40.....	361	364	117.3	36.2	9.1	1926	do.	
34	169547	Brg.	Seaboard Scow Corp. No. 41.....	361	364	117.3	36.2	9.1	1926	do.	
35	169552	Brg.	Seaboard Scow Corp. No. 42.....	361	361	117.3	36.2	9.1	1926	do.	
36	169553	Brg.	Seaboard Scow Corp. No. 43.....	361	364	117.3	36.2	9.1	1926	do.	
37	169559	Brg.	Seaboard Scow Corp. No. 44.....	361	361	117.3	36.2	9.1	1926	do.	
38	169565	Brg.	Seaboard Scow Corp. No. 45.....	361	361	117.3	36.2	9.1	1926	do.	
39	169563	Brg.	Seaboard Scow Corp. No. 46.....	361	361	117.3	36.2	9.1	1926	do.	
40	169570	Brg.	Seaboard Scow Corp. No. 47.....	361	361	117.3	36.2	9.1	1926	do.	
41	169577	Brg.	Seaboard Scow Corp. No. 48.....	361	361	117.3	36.2	9.1	1926	do.	
42	169578	Brg.	Seaboard Scow Corp. No. 49.....	361	361	117.3	36.2	9.1	1926	do.	
43	169631	Brg.	Seaboard Scow Corp. No. 50.....	362	362	117.3	36.2	9.1	1927	do.	
44	169654	Brg.	Seaboard Scow Corp. No. 51.....	362	362	117.3	36.2	9.1	1927	do.	
45	169704	Brg.	Seaboard Scow Corp. No. 52.....	362	362	117.3	36.2	9.1	1927	do.	
46	169705	Brg.	Seaboard Scow Corp. No. 53.....	362	362	117.3	36.2	9.1	1927	do.	
47	169713	Brg.	Seaboard Scow Corp. No. 54.....	362	362	117.3	36.2	9.1	1927	do.	
48	169714	Brg.	Seaboard Scow Corp. No. 55.....	362	362	117.3	36.2	9.1	1927	do.	
49	169720	Brg.	Seaboard Scow Corp. No. 56.....	353	353	117.0	36.0	9.2	1927	do.	
50	169737	Brg.	Seaboard Scow Corp. No. 57.....	357	357	117.3	36.1	9.1	1927	do.	
51	169749	Brg.	Seaboard Scow Corp. No. 58.....	353	353	117.0	36.0	9.2	1927	do.	
52	169778	Brg.	Seaboard Scow Corp. No. 59.....	353	353	117.0	36.0	9.2	1927	do.	
53	169602	Brg.	Seaboard Scow Corp. No. 60.....	379	379	116.8	36.0	10.0	1926	do.	
54	168424	Brg.	Seacoast No. 1.....	50	41	50.4	25.0	3.2	1922	Los Angeles, Calif.	
55	168422	Brg.	Sea Cliff.....	525	525	103.4	32.4	8.4	1919	Kingston, N. Y.	
56	168810	Sew.	Sea Dog.....	339	339	131.8	37.2	8.2	1914	Portland, Ore.	
57	171014	Brg.	Sea Jay III.....	0	0	32.0	15.7	2.5	1927	Marine City, Mich.	
58	167987	Brg.	Sea Lark.....	936	936	200.0	37.0	8.0	1900	Portland, Ore.	
59	164820	Sow.	Sea Wolf.....	340	340	141.4	37.2	8.5	1914	do.	
60	57950	Brg.	Sea.....	289	289	143.8	32.5	7.1	1898	Dutch Harbor, Alaska.	
61	165321	Brg.	Sea.....	5	5	36.2	10.8	4.0	1907	Seals Ferry, Tenn.	
62	166297	Brg.	Sea Products Co. No. 3.....	83	83	64.0	24.0	4.5	1915	Long Beach, Calif.	
63	166640	Brg.	Seasport.....	349	346	109.8	35.0	9.5	1917	Totenville, N. Y.	
64	57992	Brg.	Seattle No. 4.....	600	600	155.0	36.0	7.0	1898	Dutch Harbor, Alaska.	
65	165062	Brg.	Seegreansett.....	340	340	129.5	31.2	9.0	1916	Providence, R. I.	
66	58125	Sow.	Seehoma No. 1.....	17	17	45.6	13.0	3.6	1902	Clatskanie, Wash.	
67	169438	Sew.	Sellg No. 1.....	36	36	60.0	18.0	4.0	1927	Port Blakely, Wash.	
68	163790	Brg.	Sellirk.....	265	230	105.0	30.0	9.4	1909	Weehawken, N. J.	
69	164371	Brg.	Selhua.....	169	169	82.7	30.3	7.0	1907	Kingston, N. Y.	
70	169394	Brg.	Seldovin.....	144	144	57.0	22.2	5.2	1925	Seldovia, Alaska.	
71	169461	Brg.	SEMINOLE.....	610	610	176.7	40.3	9.4	1921	Ambidge, Pa.	
72	162682	Brg.	Seneca.....	146	146	81.5	28.4	7.0	1905	Port Richmond, N. Y.	
73	163334	Brg.	SENECA.....	653	616	175.2	39.9	10.6	1921	Chickasaw, Ala.	
74	169093	Brg.	Seneca Lake.....	493	493	115.4	30.2	13.2	1917	South Rondout, N. Y.	
75	166411	Sew.	Servico.....	55	55	80.6	18.0	4.3	1916	Bullalo, N. Y.	
76	162581	Brg.	Sesnon No. 1.....	15	15	37.0	10.2	4.0	1901	Norng, Alaska.	
77	162582	Brg.	Sesnon No. 2.....	19	19	41.2	17.8	4.3	1899	St. Michael, Alaska.	
78	165707	Sow.	Sesnon No. 6.....	41	41	48.8	21.8	4.6	1900	Tacoma, Wash.	
79	165708	Sew.	Sesnon No. 7.....	32	32	45.3	20.4	4.3	1900	do.	

1 Formerly scow Loulo.

2 Formerly scow (a) C. C. Co. No. 35.
(b) W. T. & B. Co. 35.

Unrigged Vessels

727

Line No.	Service	Crew	Name of owner	Home port	Address of owner
1	Misc.	3	Dexter P. Cooper (Me.).....	Eastport, Mo.	Sea Street.
2	Frt.	2	Kreotan Co. (Mich.).....	Marquette, Mich.	Johns Wood, Mich.
3	Frt.	0	Foss Launch & Tug Co. (Wash.).....	Seattle, Wash.	Tacoma, Wash.
4	Frt.	1	Great Lakes Dredge & Dock Co. (N. J.).....	Duluth, Minn.	First National Bank Building.
5	Frt.	2	do.....	do.	Do.
6	Misc.	0	Iron City Sand & Gravel Co. (Pa.).....	Pittsburgh, Pa.	1106 Bessemer Building.
7	Frt.	0	Joe B. McMillan.....	Seattle, Wash.	Bellingham, Wash.
8	Drg.	4	South Ocean City Development Co. (Md.).....	Crisfield, Md.	Ocean City, Md.
9	Tnk.	1	Seaboard Shipping Corporation (Del.).....	Wilmington, Del.	Dover, Del.
10	Frt.	1	Seaboard Sand & Gravel Corporation (N. Y.).....	New York, N. Y.	26 Cortlandt Street.
11	Frt.	1	do.....	do.	Do.
12	Frt.	1	do.....	do.	Do.
13	Frt.	1	do.....	do.	Do.
14	Frt.	1	do.....	do.	Do.
15	Frt.	1	do.....	do.	Do.
16	Frt.	1	do.....	do.	Do.
17	Tnk.	2	Seaboard Shipping Corporation (Del.).....	Wilmington, Del.	Dover, Del.
18	Frt.	1	Seaboard Sand & Gravel Corporation (N. Y.).....	New York, N. Y.	26 Cortlandt Street.
19	Frt.	1	Seaboard Scow Corporation (N. Y.).....	do.	Do.
20	Frt.	1	do.....	do.	Do.
21	Frt.	1	do.....	do.	Do.
22	Frt.	1	do.....	do.	Do.
23	Frt.	1	do.....	do.	Do.
24	Frt.	1	do.....	do.	Do.
25	Frt.	1	do.....	do.	Do.
26	Frt.	1	do.....	do.	Do.
27	Frt.	1	do.....	do.	Do.
28	Frt.	1	do.....	do.	Do.
29	Frt.	1	do.....	do.	Do.
30	Frt.	1	do.....	do.	Do.
31	Frt.	1	do.....	do.	Do.
32	Frt.	1	do.....	do.	Do.
33	Frt.	1	do.....	do.	Do.
34	Frt.	1	do.....	do.	Do.
35	Frt.	1	do.....	do.	Do.
36	Frt.	1	do.....	do.	Do.
37	Frt.	1	do.....	do.	Do.
38	Frt.	1	do.....	do.	Do.
39	Frt.	1	do.....	do.	Do.
40	Frt.	1	do.....	do.	Do.
41	Frt.	1	do.....	do.	Do.
42	Frt.	1	do.....	do.	Do.
43	Frt.	1	do.....	do.	Do.
44	Frt.	1	do.....	do.	Do.
45	Frt.	1	do.....	do.	Do.
46	Frt.	1	do.....	do.	Do.
47	Frt.	1	do.....	do.	Do.
48	Frt.	1	do.....	do.	Do.
49	Frt.	1	do.....	do.	Do.
50	Frt.	1	do.....	do.	Do.
51	Frt.	1	do.....	do.	Do.
52	Frt.	1	do.....	do.	Do.
53	Frt.	1	do.....	do.	Do.
54	Fsh.	4	Seacoast Canning Co. (Calif.).....	Los Angeles, Calif.	East San Pedro, Calif.
55	Frt.	1	Simmons-Lee Corporation (N. Y.).....	New York, N. Y.	44 Whitehall Street.
56	Frt.	0	Whitney Co. (Mich.).....	Portland, Ore.	
57	Drg.	2	Oliver G. Moehs.....	Detroit, Mich.	3006 Field Avenue.
58	Pas.	4	M. M. Ringler.....	Seattle, Wash.	Pier 9, Bryn Mawr, Wash.
59	Frt.	0	Whitney Co. (Mich.).....	Portland, Ore.	
60	Frt.	1	American Yukon Navigation Co. (W. Va.).....	Engle, Alaska.	Skagway, Alaska.
61	Fer.	1	Harrlett Maness.....	Chattanooga, Tenn.	Sneedville, Tenn.
62	Fsh.	2	C. W. Fleming.....	Los Angeles, Calif.	Long Beach, Calif.
63	Frt.	0	New York & Cuba Mail S. S. Co. (Me.).....	New York, N. Y.	Fool Wall Street.
64	Frt.	1	American Yukon Navigation Co. (W. Va.).....	Engle, Alaska.	Skagway, Alaska.
65	Frt.	1	Staples Coal Co. (Mass.).....	Fall River, Mass.	Taunton, Mass.
66	Frt.	0	Bellingham Canning Co. (Wash.).....	Seattle, Wash.	Bellingham, Wash.
67	Fsh.	0	Stovo Selig.....	Ketchikan, Alaska.	
68	Frt.	1	New York Central R. R. Co. (N. Y.).....	New York, N. Y.	6 Heaver Street.
69	Frt.	1	Clyde Steamship Co. (Mo.).....	do.	Pier 36, North River.
70	Fsh.	0	John Colberg.....	Seward, Alaska.	Seldovia, Alaska.
71	Tnk.	1	Gulf Refining Co. (Tex.).....	Port Arthur, Tex.	Dock 29, West Port Arthur, Tex.
72	Frt.	1	B. & O. R. Co. (Md.).....	Baltimore, Md.	Baltimore and Charles Streets.
73	Frt.	2	Gulf Refining Co. (Tex.).....	Port Arthur, Tex.	Dock 29, West Port Arthur, Tex.
74	Frt.	1	Anthony O'Doyle.....	New York, N. Y.	11 Moore Street.
75	Frt.	1	Charles Flx.....	Buffalo, N. Y.	1823 Niagara Street.
76	Frt.	0	Thomas A. Peterson.....	Nome, Alaska.	Teller, Alaska.
77	Frt.	0	Nome Lighterage & Commercial Co. (Alaska).....	do.	
78	Frt.	0	do.....	do.	
79	Frt.	0	do.....	do.	

^a Formerly bargo ^b Kileklat.
^b Bluebird.

^a Formerly scow ^b C. C. Co. No. 30.
^b W. T. & H. Co. 30.

Unrigged Vessels

Line No.	Official No.	Rlg	Name of vessel	Tonnage		Register dimensions			When built	Where built	
				Gross	Net	Length	Breadth	Depth			
							<i>Feet</i>	<i>Feet</i>	<i>Feet</i>		
1	162588	Brg.	Sesnon No. 8.....	19	19	45.6	10.4	4.2	1899	San Francisco, Calif.	
2	163138	Brg.	Sesnon No. 12.....	24	24	47.8	17.8	4.3	1906	Nome, Alaska.....	
3	163140	Brg.	Sesnon No. 14.....	24	24	47.8	17.8	4.3	1906do.....	
4	163710	Sew.	Sesnon No. 10.....	40	40	52.0	18.4	5.0	1900	Tacoma, Wash.....	
5	163212	Brg.	Sesnon No. 25.....	39	39	54.0	22.8	4.0	1907	Seattle, Wash.....	
6	163213	Brg.	Sesnon No. 27.....	39	39	54.0	22.8	4.0	1907do.....	
7	168592	Brg.	Seth H. Linthicum.....	1,026	994	205.2	38.2	14.0	1921	Solomons, Md.....	
8	166333	Brg.	Seven Brothers No. 6.....	211	211	96.8	32.1	7.7	1913	Rondout, N. Y.....	
9	163942	Brg.	Seven Brothers No. 7.....	221	221	92.0	31.2	8.4	1910do.....	
10	164788	Brg.	765 (steel).....	527	475	152.6	33.0	11.9	1912	Philadelphia, Pa.....	
11	164800	Brg.	707 (steel).....	527	475	152.6	33.0	11.0	1912do.....	
12	31494	Brg.	799.....	353	351	136.6	30.3	10.5	1887	Perth Amboy, N. J.....	
13	204802	Brg.	Seyern.....	780	792	206.0	35.3	13.4	1907	Sharptown, Md.....	
14	58115	Cnl.	Sewell Falcon.....	103	98	95.6	17.5	7.4	1901	Champlain, N. Y.....	
15	166718	Brg.	Seymour.....	313	313	80.8	28.0	7.3	1917	Brooklyn, N. Y.....	
16	163691	Sew.	Shad.....	27	27	62.8	10.1	4.1	1907	Bellingham, Wash.....	
17	165235	Brg.	Shadyside.....	405	405	110.4	27.8	12.5	1913	South Rondout, N. Y.....	
18	169209	Brg.	Shaffer Ferry.....	5	5	39.0	11.5	1.5	1921	Lead Hill, Ark.....	
19	168298	Brg.	Shaller.....	17	17	60.0	12.3	3.5	1924	Greenport, N. Y.....	
20	164746	Sew.	Shakan No. 5.....	23	23	50.0	10.0	3.6	1912	Anacortes, Wash.....	
21	161747	Sew.	Shakan No. 6.....	23	23	50.0	10.0	3.5	1912do.....	
22	165481	Sew.	Shamrock.....	36	36	61.5	17.5	1.5	1922	Fairbanks, Alaska.....	
23	169322	Brg.	Sharon.....	445	445	100.0	32.2	7.7	1925	Newburgh, N. Y.....	
24	167002	Brg.	Sharpshooter.....	525	525	121.1	30.4	13.4	1917	South Rondout, N. Y.....	
25	165361	Brg.	Shasta.....	243	243	95.7	34.3	8.3	1913	Brooklyn, N. Y.....	
26	168613	Brg.	Shawnee No. 2.....	19	19	56.5	18.0	2.4	1922	Shawneetown, Ill.....	
27	168163	Brg.	Shelby.....	481	481	100.0	32.0	8.8	1922	Brooklyn, N. Y.....	
28	163493	Brg.	Shindol.....	422	422	182.1	23.8	11.0	1908	Elkton, Md.....	
29	166163	Brg.	Shirley.....	463	463	115.2	30.3	13.3	1915	Kingston, N. Y.....	
30	204560	Brg.	Shdney.....	745	618	180.0	35.1	14.1	1907	Bath, Me.....	
31	165220	Brg.	Silent.....	448	448	99.6	31.3	8.3	1913	Murlins Harbor, N. Y.....	
32	169649	Brg.	Silent Friend.....	328	328	107.0	20.4	11.4	1906	Kingston, N. Y.....	
33	167788	Sew.	Silver.....	38	38	56.8	18.0	4.3	1920	Seattle, Wash.....	
34	163473	Brg.	Silver King.....	407	107	110.4	28.3	12.4	1907	South Rondout, N. Y.....	
35	61270	Brg.	Silver Run.....	355	355	154.2	23.4	11.2	1890	Elkton, Md.....	
36	163838	Brg.	SILVERTHORNE.....	191	191	104.5	22.0	8.6	1905	Wilmington, Del.....	
37	162913	Brg.	ooz.....	1,257	1,174	320.0	47.0	10.5	1906	Sparrows Point.....	
38	169445	Brg.	oos.....	1,483	1,439	348.0	47.5	10.7	1925	Chester, Pa.....	
39	169454	Brg.	oos.....	1,483	1,439	348.0	47.5	10.7	1926do.....	
40	67400	Brg.	oos.....	1,423	1,336	337.0	46.4	12.6	1903	Wilmington, Del.....	
41	162088	Brg.	oio.....	1,423	1,336	337.0	46.4	12.6	1903do.....	
42	162115	Brg.	oio.....	1,467	1,377	339.4	48.3	12.1	1905do.....	
43	163890	Brg.	oio.....	1,288	1,288	310.0	46.3	11.0	1900do.....	
44	161014	Brg.	oio.....	1,288	1,288	319.0	46.3	11.0	1910do.....	
45	165611	Brg.	oio.....	1,505	1,458	337.0	49.2	12.0	1914do.....	
46	165316	Brg.	SIXTY.....	433	433	131.4	34.1	9.7	1913do.....	
47	165063	Brg.	SIXTY-ONE.....	427	427	135.0	34.2	9.7	1912	Ambridge, Pa.....	
48	165094	Brg.	SIXTY-TWO.....	427	427	135.0	34.2	9.7	1912do.....	
49	165095	Brg.	SIXTY-THREE.....	427	427	135.0	34.2	9.7	1912do.....	
50	164574	Sew.	Skate.....	13	13	38.0	12.0	3.0	1911	Krichkan, Alaska.....	
51	163110	Sew.	Skipjack.....	27	27	52.8	16.1	4.1	1907	Bellingham, Wash.....	
52	169101	Brg.	Skipper No. 1.....	16	16	60.2	12.0	3.0	1924	Dyer, Ark.....	
53	164385	Sew.	Skookum.....	32	32	42.0	23.2	4.0	1911	Bremerton, Wash.....	
54	169393	Sew.	Skookum.....	172	172	80.0	31.0	7.0	1925	Port Blakely, Wash.....	
55	169468	Sew.	Skookum II.....	217	217	70.0	22.0	5.1	1926	Seattle, Wash.....	
56	163283	Brg.	Skunk.....	251	251	144.0	41.2	4.0	1900	Nome, Alaska.....	
57	58117	Brg.	Sky Line.....	465	465	129.3	28.4	12.3	1901	Rondout, N. Y.....	
58	168912	Brg.	Slattery.....	59	59	97.0	17.0	4.0	1923	Delanco, N. J.....	
59	168362	Brg.	Slave.....	8	8	30.8	11.0	3.0	1922	Capo Vincent, N. Y.....	
60	163096	Sew.	Smelt.....	27	27	52.8	16.1	4.1	1907	Bellingham, Wash.....	
61	58066	Sew.	Smelter.....	170	107	87.0	31.4	8.5	1900	Perth Amboy, N. J.....	
62	168625	Brg.	Smith Ferry.....	8	8	35.2	14.0	2.2	1922	Carlaud, Ark.....	
63	204224	Brg.	Smyrna.....	741	626	181.3	35.1	14.2	1907	Bath, Me.....	
64	165405	Sew.	Smyth No. 3.....	202	202	90.0	32.0	8.2	1913	Seattle, Wash.....	
65	166999	Sew.	Smyth No. 7.....	233	233	110.0	30.1	7.7	1921	Bremerton, Wash.....	
66	170600	Sew.	Smyth No. 8.....	232	232	100.5	30.1	7.7	1908do.....	
67	166019	Sew.	Snapper.....	16	16	39.3	16.7	2.9	1915	Molra Sound, Alaska.....	
68	161650	Sew.	Snyder Bros. No. 1.....	81	81	65.2	24.5	6.1	1911	Tacoma, Wash.....	
69	166659	Sew.	Sockeye.....	90	90	70.3	26.6	5.0	1917	Seattle, Wash.....	
70	162312	Brg.	SOCONY 1.....	526	504	160.6	30.1	12.2	1904	Sparrows Point, Md.....	
71	162313	Brg.	SOCONY 2.....	526	504	160.6	30.1	12.2	1904do.....	
72	210866	Brg.	SOCONY 3.....	775	768	202.6	36.4	13.0	1912	Galveston, Tex.....	

¹ Formerly barge No. 15.

² Formerly barge Buckler.

³ Formerly barge New York Dock Ry. No. 28.

⁴ Formerly scow Himo No. 6.

⁵ Formerly barge Ellen Olmud.

⁶ Formerly barge Muggle Donaldson.

⁷ Formerly barge N. Y. P. & N. R. R. barge No. 2.

⁸ Formerly barge N. Y. P. & N. R. barge No. 9.

⁹ Formerly N. Y. P. & N. R. barge No. 10.

¹⁰ Formerly N. Y. P. & N. R. R. barge No. 10.

¹¹ Formerly barge N. Y. P. & N. R. R. barge No. 14.

Unrigged Vessels

729

Line No.	Service	Crew	Name of owner	Home port	Address of owner
1	Frt.	0	Nome Lighterage & Commercial Co. (Alaska)	Nome, Alaska	
2	Frt.	0	do.	do.	
3	Frt.	0	do.	do.	
4	Frt.	0	do.	do.	
5	Frt.	0	do.	do.	
6	Frt.	0	do.	do.	
7	Frt.	5	Eastern Transportation Co. (Del.)	Wilmington, Del.	Ford Building.
8	Frt.	1	Anna Mungler	New York, N. Y.	8312 Nineteenth Avenue (B.).
9	Frt.	1	Chiarello Lighterage Corporation (N. Y.)	do.	130 Pearl Street.
10	Frt.	3	Bee Line Transportation Co. (Del.)	Perth Amboy, N. J.	Box 282.
11	Frt.	3	do.	do.	Do.
12	Frt.	2	do.	do.	Do.
13	Frt.	3	Robert B. Wathen	Baltimore, Md.	Pier 4, East Pratt Street.
14	Frt.	1	Edgar F. Falcon	Rouses Point, N. Y.	Champlain, N. Y.
15	Frt.	1	B. & O. R. Co. (Md.)	Baltimore, Md.	Baltimore and Charles Streets.
16	Frt.	0	Alaska Packers Association (Calif.)	Port Townsend, Wash.	Baino, Wash.
17	Frt.	1	Anthony O'Boyle	New York, N. Y.	11 Moore Street.
18	Pas.	1	L. L. Shaffer	Memphis, Tenn.	Lead Hill, Ark.
19	Pas.	1	State of Connecticut	Hartford, Conn.	State Capitol.
20	Frt.	0	Booth Fisheries Co. (Del.)	Seattle, Wash.	600 Marlon Building.
21	Frt.	0	do.	do.	Do.
22	Frt.	0	David Mitchler	Seward, Alaska	Flat, Alaska.
23	Frt.	1	New York Central R. R. Co. (N. Y.)	New York, N. Y.	6 Beaver Street.
24	Frt.	0	Charles A. McCaffery	do.	1 Broadway.
25	Frt.	1	Southern Pacific Co. (Ky.)	do.	Pier 49, North River.
26	Pas.	1	Guy R. Lumber	St. Louis, Mo.	Shawncetown, Ill.
27	Frt.	1	New York Central R. R. Co. (N. Y.)	New York, N. Y.	6 Beaver Street.
28	Frt.	6	James J. McNally	Philadelphia, Pa.	Bullitt Building.
29	Frt.	0	Cleary Brothers (N. Y.)	New York, N. Y.	116 Broad Street.
30	Frt.	4	Robert B. Wathen	Baltimore, Md.	Pier 4, East Pratt Street.
31	Frt.	1	Simmons-Lee Corporation (N. Y.)	New York, N. Y.	41 Whitehall Street.
32	Frt.	0	Bertell W. King	do.	17 Battery Place.
33	Fsh.	0	Nakat Packing Corporation (N. Y.)	Ketchikan, Alaska	do.
34	Frt.	1	Bertell W. King	New York, N. Y.	Do.
35	Frt.	1	Diamond "P" Boat Line (Del.)	Philadelphia, Pa.	151 Front Street.
36	Fnk.	1	Sun Oil Co. (N. J.)	New York, N. Y.	Finance Building.
37	Frt.	7	New York, Philadelphia & Norfolk R. R. Co. (Va.)	Cape Charles, Va.	
38	Frt.	7	do.	do.	
39	Frt.	7	do.	do.	
40	Frt.	7	do.	do.	
41	Frt.	5	do.	do.	
42	Frt.	7	do.	do.	
43	Frt.	7	do.	do.	
44	Frt.	8	do.	do.	
45	Frt.	7	do.	do.	
46	Frt.	1	Texas Steamship Co. (N. Y.)	New York, N. Y.	17 Battery Place.
47	Frt.	3	do.	do.	Do.
48	Frt.	3	do.	do.	Do.
49	Fnk.	2	do.	do.	Do.
50	Fsh.	0	M. E. Lane	Ketchikan, Alaska	
51	Frt.	0	Alaska Packers Association (Calif.)	Port Townsend, Wash.	Baino, Wash.
52	Pas.	1	H. H. Leakey	Memphis, Tenn.	Alma, Ark.
53	Frt.	0	Albert Haugland	Seattle, Wash.	Anacortes, Wash.
54	Frt.	1	American Pile Driving Co. (Wash.)	Port Townsend, Wash.	Everett, Wash.
55	Frt.	0	Albert Haugland	Seattle, Wash.	Anacortes, Wash.
56	Frt.	0	American Yukon Navigation Co. (W. Va.)	Nome, Alaska	Alaska Building, Seattle, Wash.
57	Frt.	1	James McWilliams Blue Line (N. J.)	New York, N. Y.	1 Broadway.
58	Frt.	1	Container Corporation of America (Del.)	Philadelphia, Pa.	Foot Nixon Street.
59	Frt.	1	W. E. Dodge	Cape Vincent, N. Y.	
60	Frt.	0	Alaska Packers Association (Calif.)	Port Townsend, Wash.	Baino, Wash.
61	Frt.	1	Wright & Cobb Lighterage Co. (N. Y.)	New York, N. Y.	17 Battery Place.
62	Pas.	1	J. T. Smith	Memphis, Tenn.	Garland, Ark.
63	Frt.	3	Robert B. Wathen	Baltimore, Md.	Pier 4, East Pratt Street.
64	Frt.	0	Delta V. Smyth	Tacoma, Wash.	819 Midway Street, Olympia, Wash.
65	Frt.	1	do.	do.	Do.
66	Frt.	1	do.	do.	Do.
67	Fsh.	0	Starr Collinson Packing Co (Oreg.)	Ketchikan, Alaska	
68	Frt.	0	Clear Fir Lumber Co. (Wash.)	Tacoma, Wash.	320 North Tacoma Avenue.
69	Fsh.	2	Farwest Fisheries (Wash.)	Seattle, Wash.	628 Pioneer Building.
70	Fnk.	2	Standard Transportation Co. (Del.)	New York, N. Y.	26 Broadway.
71	Fnk.	2	do.	do.	Do.
72	Fnk.	5	do.	do.	Do.

¹¹ Formerly barge N. Y. P. & N. R. R. barge No. 16.
¹² Formerly barge N. Y. P. & N. R. R. barge No. 17.
¹³ Formerly barge N. Y. P. & N. R. R. barge No. 18.
¹⁴ Formerly scow Chesley No. 13.
¹⁵ Formerly U. S. N. scow No. Y. C. 359.
¹⁶ Formerly U. S. N. scow Y. C. 192.

¹⁷ Formerly barge ^a S. O. Co. No. 1.
^b S. T. Co. No. 1.
¹⁸ Formerly barge ^a S. O. Co. No. 2.
^b S. T. Co. No. 2.
¹⁹ Formerly schooner barge Gen'l Pettibone.

Unrigged Vessels

Line No.	Official No.	Rtg	Name of vessel	Tonnage		Register dimensions			When built	Where built
				Gross	Net	Length	Breadth	Depth		
				Feet						
1	162366	Hrg.	SOCONY 4	609	504	160.4	31.0	12.1	1904	Quincy, Mass.
2	163348	Hrg.	SOCONY 7	374	374	150.0	24.0	11.1	1907	Cumden, N. J.
3	163353	Hrg.	SOCONY 8	374	374	150.0	24.0	11.1	1907	do.
4	163359	Hrg.	SOCONY 9	374	374	150.0	24.0	11.1	1907	do.
5	163355	Hrg.	SOCONY 10	1,113	1,100	261.0	40.1	11.0	1909	do.
6	163961	Hrg.	SOCONY 11	1,113	1,100	261.0	40.1	11.0	1909	do.
7	163960	Hrg.	SOCONY 12	771	756	225.0	36.1	10.3	1909	Newport News, Va.
8	160964	Hrg.	SOCONY 14	688	688	175.0	36.1	12.1	1927	Kearny, N. J.
9	58113	Hrg.	SOCONY 48	513	706	155.3	30.4	12.1	1901	Port Richmond, N. Y.
10	58001	Hrg.	SOCONY 65	402	482	149.0	30.8	12.1	1900	do.
11	116528	Hrg.	SOCONY 67	1,381	1,310	241.2	37.0	18.4	1892	Chester, Pa.
12	167528	Hrg.	SOCONY 60	200	200	100.8	32.2	7.9	1916	Manltowoc, Wis.
13	167527	Hrg.	SOCONY 60	200	200	100.8	32.2	7.9	1916	do.
14	162125	Hrg.	SOCONY 61	495	482	156.0	30.1	12.1	1903	Port Richmond, N. Y.
15	57909	Hrg.	SOCONY 72	407	407	139.4	30.1	11.0	1898	Elizabeth, N. J.
16	58003	Hrg.	SOCONY 75	490	481	149.0	30.8	12.1	1900	Port Richmond, N. Y.
17	116667	Hrg.	SOCONY 76	797	797	175.0	33.1	15.5	1895	West Superior, Wis.
18	57910	Hrg.	SOCONY 77	342	332	143.2	22.8	11.1	1895	Elizabeth, N. J.
19	30061	Hrg.	SOCONY 78	342	332	143.2	22.8	11.1	1895	do.
20	164241	Hrg.	SOCONY 97	333	333	150.0	23.2	12.2	1910	Port Richmond, N. Y.
21	164242	Hrg.	SOCONY 98	333	333	150.0	23.2	12.2	1910	do.
22	164243	Hrg.	SOCONY 99	333	333	150.0	23.2	12.2	1910	do.
23	167852	Hrg.	SOCONY 100	402	402	140.6	27.1	11.2	1920	Mariners Harbor, N. Y.
24	167853	Hrg.	SOCONY 101	402	402	140.6	27.1	11.2	1920	do.
25	167854	Hrg.	SOCONY 102	402	402	140.6	27.1	11.2	1920	do.
26	167855	Hrg.	SOCONY 103	402	402	140.6	27.1	11.2	1920	do.
27	167856	Hrg.	SOCONY 104	402	402	140.6	27.1	11.2	1920	do.
28	167857	Hrg.	SOCONY 105	402	402	140.6	27.1	11.2	1920	do.
29	167901	Hrg.	SOCONY 108	402	402	140.6	27.1	11.2	1920	do.
30	168148	Hrg.	SOCONY 107	402	402	140.6	27.1	11.2	1921	do.
31	168149	Hrg.	SOCONY 108	402	402	140.6	27.1	11.2	1921	do.
32	169548	Hrg.	SOCONY 111	1,145	1,145	251.5	40.1	12.7	1927	Lorain, Ohio.
33	168150	Hrg.	SOCONY 109	402	402	140.6	27.1	11.2	1921	Mariners Harbor, N. Y.
34	169549	Hrg.	SOCONY 112	1,145	1,145	251.5	40.1	12.7	1927	Lorain, Ohio.
35	168196	Hrg.	SOCONY No. 113	1,105	1,066	252.0	40.2	12.0	1921	Mariners Harbor, N. Y.
36	168195	Hrg.	SOCONY No. 111	1,105	1,066	252.0	40.2	12.0	1921	do.
37	168197	Hrg.	SOCONY No. 115	1,105	1,066	252.0	40.2	12.0	1921	do.
38	167960	Hrg.	SOCONY 110	1,091	1,065	252.0	40.2	12.0	1920	Long Island City, N. Y.
39	167901	Hrg.	SOCONY 117	1,091	1,065	252.0	40.2	12.0	1920	do.
40	167902	Hrg.	SOCONY 118	1,091	1,065	252.0	40.2	12.0	1920	do.
41	167963	Hrg.	SOCONY 119	1,091	1,065	252.0	40.2	12.0	1920	do.
42	161621	Hrg.	SOCONY 120	1,198	1,097	248.0	40.0	13.2	1911	Lorain, Ohio.
43	161630	Hrg.	SOCONY 121	1,201	1,101	248.0	40.0	13.2	1911	do.
44	161622	Hrg.	SOCONY 122	1,201	1,101	248.0	40.0	13.2	1911	do.
45	163097	Sew.	Sole	27	27	52.8	16.1	4.1	1907	Bellingham, Wash.
46	162190	Sew.	Solomon	27	27	41.3	20.6	4.0	1904	Seattle, Wash.
47	167726	Hrg.	Solon	490	490	117.5	31.0	13.6	1919	Kingston, N. Y.
48	165034	Hrg.	Solway	8	8	45.0	11.9	1.9	1912	Solway, Tenn.
49	165181	Hrg.	Solvay	424	405	160.6	31.3	8.2	1913	Mariners Harbor, N. Y.
50	162557	Hrg.	Somerset	151	104	50.0	28.0	8.0	1905	Baltimore, Md.
51	163341	Hrg.	Somerset	445	415	100.0	32.2	7.7	1925	Newburgh, N. Y.
52	165451	Hrg.	Sonoma	239	239	95.2	31.2	8.7	1913	Brooklyn, N. Y.
53	165322	Sew.	Sound Packet Lines No. 4	377	377	85.0	28.0	8.0	1913	Port Blakely, Wash.
54	57888	Hrg.	South America	357	331	160.0	24.0	12.8	1885	Havre de Grace, Md.
55	169370	Hrg.	SOUTH BEND	268	268	100.0	31.2	9.2	1925	Boston, Mass.
56	168645	Hrg.	Southern California Fish	61	61	68.8	28.8	2.0	1923	San Pedro, Calif.
57	166784	Hrg.	Southern Cross	227	227	94.2	32.1	8.4	1917	Brooklyn, N. Y.
58	169050	Hrg.	South Pittsburg Ferry	0	0	48.0	11.6	2.0	1926	South Pittsburg, Tenn.
59	166367	Hrg.	Southport	242	235	100.7	31.8	7.1	1916	Wilmington, Del.
60	169076	Hrg.	Spadra Ferry	5	5	65.8	10.0	1.4	1924	Spadra, Ark.
61	167777	Hrg.	Spillway	351	351	100.0	29.0	11.1	1918	Kingston, N. Y.
62	163095	Sew.	Spirit	27	27	52.8	16.1	4.1	1907	Bellingham, Wash.
63	169688	Hrg.	Spring Bank Ferry	9	0	50.0	12.0	2.0	1921	Doddridge, Ark.
64	161960	Hrg.	Squawbetty	380	370	130.4	32.2	8.5	1912	Chelsea, Mass.
65	163113	Hrg.	Stairford	218	193	100.3	23.2	9.0	1908	Tottenville, N. Y.

1 Formerly barge
 2 Formerly barge
 3 Formerly barge
 4 Formerly barge
 5 Formerly barge
 6 Formerly barge
 7 Formerly barge

a S. O. Co. No. 4.
 b S. T. Co. No. 4.
 a S. O. Co. No. 7.
 b S. T. Co. No. 7.
 a S. O. Co. No. 8.
 b S. T. Co. No. 8.
 a S. O. Co. No. 9.
 b S. T. Co. No. 9.
 a S. O. Co. No. 10.
 b S. T. Co. No. 10.
 a S. O. Co. No. 11.
 b S. T. Co. No. 11.
 a C. Standard Oil Co. of La.-O.
 b S. O. Co. of N. Y. No. 12.
 c S. T. Co. No. 12.

8 Formerly barge Century.
 9 Formerly barge
 10 Formerly barge
 11 Formerly barge
 12 Formerly barge

a S. O. Co. No. 48.
 b S. T. Co. No. 48.
 a S. O. Co. No. 55.
 b S. T. Co. No. 55.
 a S. O. Co. of N. Y. No. 57.
 b S. O. Co. No. 57.
 c S. T. Co. No. 57.
 a S. O. Co. No. 61.
 b S. T. Co. No. 61.

Unrigged Vessels

Line No.	Serv-ice	Crew	Name of owner	Home port	Address of owner
1	Tnk.	2	Standard Transportation Co. (Del.)	New York, N. Y.	28 Broadway.
2	Tnk.	3	do.	do.	Do.
3	Tnk.	2	do.	do.	Do.
4	Tnk.	2	do.	do.	Do.
5	Tnk.	3	do.	do.	Do.
6	Tnk.	1	do.	do.	Do.
7	Frt.	3	do.	do.	Do.
8	Tnk.	2	do.	do.	Do.
9	Tnk.	2	do.	do.	Do.
10	Tnk.	1	do.	do.	Do.
11	Tnk.	7	do.	do.	Do.
12	Tnk.	1	do.	do.	Do.
13	Tnk.	3	do.	do.	Do.
14	Tnk.	4	do.	do.	Do.
15	Tnk.	2	do.	do.	Do.
16	Tnk.	1	do.	do.	Do.
17	Tnk.	3	do.	do.	Do.
18	Tnk.	1	do.	do.	Do.
19	Tnk.	2	do.	do.	Do.
20	Tnk.	1	do.	do.	Do.
21	Tnk.	1	do.	do.	Do.
22	Tnk.	1	do.	do.	Do.
23	Frt.	1	do.	do.	Do.
24	Frt.	1	do.	do.	Do.
25	Tnk.	3	do.	do.	Do.
26	Tnk.	1	do.	do.	Do.
27	Tnk.	2	do.	do.	Do.
28	Frt.	1	do.	do.	Do.
29	Tnk.	2	do.	do.	Do.
30	Frt.	2	do.	do.	Do.
31	Frt.	2	do.	do.	Do.
32	Frt.	4	do.	do.	Do.
33	Frt.	2	do.	do.	Do.
34	Frt.	4	do.	do.	Do.
35	Tnk.	1	do.	do.	Do.
36	Frt.	5	do.	do.	Do.
37	Frt.	1	do.	do.	Do.
38	Tnk.	5	do.	do.	Do.
39	Frt.	4	do.	do.	Do.
40	Tnk.	2	do.	do.	Do.
41	Tnk.	5	do.	do.	Do.
42	Tnk.	4	do.	do.	Do.
43	Tnk.	4	do.	do.	Do.
44	Tnk.	4	do.	do.	Do.
45	Frt.	0	Alaska Packers' Association (Calif.)	Port Townsend, Wash.	Blaine, Wash.
46	Frt.	0	Thomas A. Petersen	Nome, Alaska	Teller, Alaska.
47	Frt.	1	W. F. & R. Boat Builders (N. Y.)	New York, N. Y.	1 Broadway.
48	Fer.	1	Peter B. Blow	Chattanooga, Tenn.	Knoxville, Tenn.
49	Frt.	1	New York Central R. R. Co. (N. Y.)	New York, N. Y.	6 Heaver Street.
50	Frt.	1	H. & O. R. R. Co. (Md.)	Baltimore, Md.	Baltimore and Charles Streets.
51	Frt.	1	New York Central R. R. Co. (N. Y.)	New York, N. Y.	466 Lexington Avenue.
52	Frt.	1	Southern Pacific Co. (Ky.)	do.	Pier 49, North River.
53	Frt.	0	Canyon Lumber Co. (Wash.)	Seattle, Wash.	Everett, Wash.
54	Frt.	1	Thames Towboat Co. (Conn.)	New London, Conn.	Hank Street.
55	Frt.	1	New York Central R. R. Co. (N. Y.)	New York, N. Y.	6 Heaver Street.
56	Fsh.	1	Southern California Fish Co. (Calif.)	Los Angeles, Calif.	Terminal Island, Calif.
57	Frt.	1	Atlantic Lightering Corporation (N. Y.)	New York, N. Y.	17 Battery Place.
58	Fer.	1	J. H. Graham	Chattanooga, Tenn.	Long Island, Ala.
59	Frt.	1	New York & Cuba Mail S. S. Co. (Me.)	New York, N. Y.	Foot Wall Street.
60	Pass.	1	E. C. Porter	Memphis, Tenn.	Clarksville, Ark.
61	Frt.	0	John T. Egan	Albany, N. Y.	Kineston, N. Y.
62	Frt.	0	Alaska Packers Association (Calif.)	Port Townsend, Wash.	Blaine, Wash.
63	Pass.	1	W. K. Blanton	Memphis, Tenn.	Doddridge, Ark.
64	Frt.	1	Staples Coal Co. (Mass.)	Fall River, Mass.	Taunton, Mass.
65	Frt.	1	New York Central R. R. Co. (N. Y.)	New York, N. Y.	6 Heaver Street.

- 11 Formerly barge { a S. O. Co. No. 72.
b S. T. Co. No. 72.
- 14 Formerly barge { a S. O. Co. No. 75.
b S. T. Co. No. 75.
- 15 Formerly barge { a S. O. Co. No. 76.
b S. T. Co. No. 76.
- 16 Formerly barge { a S. O. Co. No. 77.
b S. T. Co. No. 77.
- 17 Formerly barge { a A. R. Co. No. 78.
b S. O. Co. of N. Y. No. 78.
c S. T. Co. No. 78.
- 18 Formerly barge { a S. O. Co. No. 97.
b S. T. Co. No. 97.

- 11 Formerly barge { a S. O. Co. No. 98.
b S. T. Co. No. 98.
- 22 Formerly barge { a S. O. Co. No. 99.
b S. T. Co. No. 99.
- 11 Formerly barge { a S. O. Co. No. 120.
b S. T. Co. No. 120.
- 22 Formerly barge { a S. O. Co. No. 121.
b S. T. Co. No. 121.
- 11 Formerly barge { a S. O. Co. No. 122.
b S. T. Co. No. 122.
- 11 Formerly barge { a Edgar, Jr.
b Mary C. Hughes.

Unrigged Vessels

Line No.	Official No.	Rig	Name of vessel	Tonnage		Register dimensions			When built	Where built	
				Gross	Net	Length	Breadth	Depth			
							Feet	Feet	Feet		
1	165579	Sew.	Standard No. 1	220	226	90.0	34.0	8.7	1914	Seattle, Wash.	
2	169440	Brg.	Standard Oil Co. Barge No. 10	130	130	74.0	24.5	5.5	1900	Wilmington, Calif.	
3	165108	Brg.	STANDHOL No. 1	433	433	131.4	31.1	9.7	1913	Camden, N. J.	
4	57997	Brg.	STANDHOL No. 2	407	407	139.4	30.1	11.0	1898	Elizabethport, N. J.	
5	162345	Brg.	STANDHOL No. 3	509	504	160.4	31.0	12.1	1901	Quincy, Mass.	
6	165662	Brg.	STANDHOL No. 4	580	580	189.2	23.8	12.0	1912	Philadelphia, Pa.	
7	168100	Brg.	STANDHOL No. 5	962	930	199.2	38.2	14.4	1921	Baltimore, Md.	
8	209068	Brg.	STANDHOL No. 6	848	721	197.3	35.0	14.4	1912	Port Richmond, N. Y.	
9	168916	Brg.	STANDHOL No. 101	163	160	135.0	23.1	5.7	1924	Sparrows Point, Md.	
10	168916	Brg.	STANDHOL No. 102	163	160	135.0	23.1	5.7	1924	do.	
11	168917	Brg.	STANDHOL No. 103	163	160	135.0	23.1	5.7	1924	do.	
12	168934	Brg.	STANDHOL No. 104	163	160	135.0	23.1	5.7	1924	do.	
13	168935	Brg.	STANDHOL No. 105	163	160	135.0	23.1	5.7	1924	do.	
14	168936	Brg.	STANDHOL No. 106	163	160	135.0	23.1	5.7	1924	do.	
15	169070	Brg.	Stapleton	147	130	81.5	28.2	7.4	1903	Port Richmond, N. Y.	
16	167545	Sew.	Starfish	62	62	61.5	17.7	5.9	1910	Bellingham, Wash.	
17	57963	Sew.	Star No. 3	14	14	41.0	12.0	3.0	1897	Point Roberts, Wash.	
18	169244	Sew.	Star No. 5	28	28	62.0	16.0	4.0	1924	Eliza Island, Wash.	
19	169245	Sew.	Star No. 6	28	28	62.0	16.0	4.0	1925	do.	
20	169246	Sew.	Star No. 7	28	28	62.0	16.5	4.0	1925	do.	
21	169247	Sew.	Star No. 8	28	28	62.0	16.5	4.0	1925	do.	
22	169248	Sew.	Star No. 9	28	28	62.0	16.5	4.0	1925	do.	
23	58020	Sew.	Star No. 10	24	24	62.0	16.3	3.6	1899	New Whatcom, Wash.	
24	169281	Sew.	Star No. 10	28	28	62.0	16.5	4.0	1925	Bellingham, Wash.	
25	169282	Sew.	Star No. 11	28	28	62.0	16.5	4.0	1925	do.	
26	169283	Sew.	Star No. 12	28	28	62.0	16.5	4.0	1925	do.	
27	58023	Sew.	Star No. 13	63	63	62.0	16.3	3.0	1899	New Whatcom, Wash.	
28	58036	Sew.	Star No. 15	60	60	62.0	16.3	3.0	1899	do.	
29	58028	Sew.	Star No. 17	24	24	62.0	16.3	3.6	1899	do.	
30	58030	Sew.	Star No. 19	24	24	62.0	16.3	3.0	1899	do.	
31	58031	Sew.	Star No. 20	24	24	62.0	16.3	3.6	1899	do.	
32	58033	Sew.	Star No. 22	24	24	62.0	16.3	3.6	1899	do.	
33	58034	Sew.	Star No. 23	24	24	62.0	16.3	3.6	1899	do.	
34	58040	Sew.	Star No. 26	24	24	62.0	16.3	3.6	1899	do.	
35	58041	Sew.	Star No. 27	24	24	62.0	16.3	3.6	1899	do.	
36	58042	Sew.	Star No. 28	24	24	62.0	16.3	3.0	1899	do.	
37	58043	Sew.	Star No. 29	24	24	62.0	16.3	3.6	1899	do.	
38	58044	Sew.	Star No. 30	61	61	62.0	16.3	3.6	1899	do.	
39	58047	Sew.	Star No. 33	13	13	46.3	12.0	3.0	1899	do.	
40	58072	Sew.	Star No. 35	21	21	50.8	16.0	3.8	1900	do.	
41	58081	Sew.	Star No. 37	21	21	50.8	16.0	3.8	1900	do.	
42	58083	Sew.	Star No. 39	21	21	50.8	16.0	3.8	1900	do.	
43	58084	Sew.	Star No. 40	21	21	50.8	16.0	3.8	1900	do.	
44	58085	Sew.	Star No. 41	21	21	50.8	16.0	3.8	1900	do.	
45	58087	Sew.	Star No. 43	21	21	50.8	16.0	3.8	1900	do.	
46	58089	Sew.	Star No. 45	21	21	51.6	16.5	3.6	1900	do.	
47	163811	Sew.	Star No. 46	26	26	51.0	15.0	4.1	1909	Bellingham, Wash.	
48	163844	Sew.	Star No. 47	26	26	51.0	15.0	4.1	1909	do.	
49	163845	Sew.	Star No. 48	26	26	51.0	15.0	4.1	1909	do.	
50	163859	Sew.	Star No. 49	26	26	51.0	15.0	4.1	1909	do.	
51	164751	Sew.	Star No. 60	25	25	51.4	15.0	4.0	1912	Eliza Island, Wash.	
52	164752	Sew.	Star No. 61	25	25	51.4	15.0	4.0	1912	do.	
53	164771	Sew.	Star No. 62	17	17	43.1	15.1	3.5	1912	do.	
54	164772	Sew.	Star No. 63	17	17	43.1	15.1	3.5	1912	do.	
55	165822	Sew.	Star No. 64	21	21	52.0	15.0	3.8	1914	do.	
56	166016	Sew.	Star No. 65	24	24	62.0	15.0	4.1	1915	Bellingham, Wash.	
57	166017	Sew.	Star No. 66	24	24	62.0	15.0	4.1	1915	do.	
58	166018	Sew.	Star No. 67	24	24	62.0	15.0	4.1	1915	do.	
59	166049	Sew.	Star No. 68	24	24	62.0	15.0	4.1	1915	do.	
60	166050	Sew.	Star No. 69	24	24	62.0	15.0	4.1	1915	do.	
61	166051	Sew.	Star No. 60	24	24	62.0	15.0	4.1	1915	do.	
62	166067	Sew.	Star No. 01	27	27	52.0	15.0	4.3	1917	do.	
63	166068	Sew.	Star No. 02	27	27	52.0	15.0	4.3	1917	do.	
64	166069	Sew.	Star No. 03	27	27	52.0	15.0	4.3	1917	do.	
65	166070	Sew.	Star No. 04	27	27	52.0	15.0	4.3	1917	do.	
66	166071	Sew.	Star No. 05	27	27	52.0	15.0	4.3	1917	do.	
67	166091	Sew.	Star No. 06	27	27	52.0	15.0	4.3	1917	do.	
68	166205	Sew.	Star No. 07	27	27	52.0	15.0	4.3	1917	do.	
69	166206	Sew.	Star No. 08	27	27	52.0	15.0	4.3	1917	do.	
70	168629	Sew.	Star No. 69	111	111	66.4	23.6	3.7	1923	do.	
71	168581	Brg.	State	262	262	104.8	30.1	9.3	1900	Brooklyn, N. Y.	
72	168171	Brg.	State Line	15	15	61.2	12.0	2.5	1921	Mount Carmel, Ill.	
73	128808	Brg.	State of Ohio	623	623	225.2	32.4	13.3	1880	Wyandotte, Mich.	
74	169378	Sew.	State Gravel No. 1	132	132	80.1	30.0	6.7	1925	Port Blakely, Wash.	
75	168116	Brg.	Stamton	140	128	81.0	28.2	7.4	1903	Port Richmond, N. Y.	
76	163911	Brg.	Stamton	420	420	181.4	23.8	11.0	1909	Elkton, Md.	
77	58019	Brg.	Stella	151	118	80.0	28.5	7.4	1899	Brooklyn, N. Y.	

1 Formerly barge Fifty-eight.
 2 Formerly barge 52.
 3 Formerly barge 52.
 4 Formerly barge 52.

1 Formerly barge S. O. Co. No. 3.
 2 Formerly barge (a) John J. Drompsey.
 3 Formerly barge (b) S. O. Co. No. 4.

Unrigged Vessels

733

Line No.	Service	Crew	Name of owner	Home port	Address of owner
1	Frt.	0	Alco M. Clapp.....	Seattle, Wash.	902 Twenty-second Avenue.
2	Tnk.	2	Standard Oil Co. of California (Calif.).....	San Diego, Calif.	Union Building.
3	Tnk.	1	Standard Shipping Co. (Del.).....	Norfolk, Va.	Ninth and Granby Streets.
4	Tnk.	4	do.....	Baltimore, Md.	Second Avenue and Clinton Street.
5	Tnk.	4	do.....	do.	Do.
6	Tnk.	6	do.....	do.	Do.
7	Tnk.	6	do.....	do.	Do.
8	Tnk.	7	do.....	do.	Do.
9	Tnk.	1	Standard Oil Co. (N. J.).....	Wilmington, Del.	7 West Tenth Street.
10	Tnk.	1	Standard Shipping Co. (Del.).....	New York, N. Y.	26 Broadway.
11	Tnk.	1	do.....	do.	Do.
12	Tnk.	1	do.....	do.	Do.
13	Tnk.	1	do.....	do.	Do.
14	Tnk.	1	do.....	do.	Do.
15	Frt.	2	B. & O. R. R. Co. (Md.).....	Baltimore, Md.	Baltimore and Charles Streets.
16	Fsh.	0	Alaska Packers Association (Calif.).....	Wrangell, Alaska.	
17	Fsh.	0	Pacific American Fisheries (Me.).....	Seattle, Wash.	South Bellingham, Wash.
18	Fsh.	0	do.....	do.	Do.
19	Fsh.	0	do.....	do.	Do.
20	Fsh.	0	do.....	do.	Do.
21	Fsh.	0	do.....	do.	Do.
22	Frt.	1	do.....	do.	Do.
23	Fsh.	0	do.....	do.	Do.
24	Fsh.	0	do.....	do.	Do.
25	Fsh.	0	do.....	do.	Do.
26	Fsh.	0	do.....	do.	Do.
27	Fsh.	0	do.....	do.	Do.
28	Fsh.	0	do.....	do.	Do.
29	Frt.	0	J. W. Moore.....	do.	La Conner, Wash.
30	Fsh.	0	Pacific American Fisheries (Me.).....	do.	South Bellingham, Wash.
31	Fsh.	0	do.....	do.	Do.
32	Frt.	0	Foss Co. (Wash.).....	do.	Bolton Dock.
33	Fsh.	0	Pacific American Fisheries (Me.).....	do.	South Bellingham, Wash.
34	Frt.	0	H. T. Cayton.....	do.	Deer Harbor, Wash.
35	Frt.	0	C. W. Waterman.....	do.	Do.
36	Fsh.	0	Pacific American Fisheries (Me.).....	do.	South Bellingham, Wash.
37	Fsh.	0	do.....	do.	Do.
38	Fsh.	0	do.....	do.	Do.
39	Fsh.	0	do.....	do.	Do.
40	Fsh.	0	do.....	do.	Do.
41	Fsh.	0	do.....	do.	Do.
42	Frt.	0	O. H. Matterand.....	do.	Stanwood, Wash.
43	Frt.	0	Foss Co. (Wash.).....	do.	Bolton Dock.
44	Fsh.	0	Pacific American Fisheries (Me.).....	do.	South Bellingham, Wash.
45	Fsh.	0	do.....	do.	Do.
46	Fsh.	0	do.....	do.	Do.
47	Fsh.	0	Annette Island Packing Co. (Wash.).....	do.	Do.
48	Fsh.	0	Pacific American Fisheries (Me.).....	do.	Do.
49	Frt.	0	Annette Island Packing Co. (Wash.).....	do.	Do.
50	Fsh.	0	Pacific American Fisheries (Me.).....	do.	Do.
51	Frt.	0	do.....	do.	Do.
52	Frt.	0	do.....	do.	Do.
53	Fsh.	0	Hoonah Packing Co. (Wash.).....	Juneau, Alaska.	Hoonah, Alaska.
54	Frt.	0	do.....	do.	Do.
55	Fsh.	0	Pacific American Fisheries (Me.).....	Seattle, Wash.	South Bellingham, Wash.
56	Fsh.	0	do.....	do.	Do.
57	Fsh.	0	do.....	do.	Do.
58	Fsh.	0	do.....	do.	Do.
59	Fsh.	0	do.....	do.	Do.
60	Fsh.	0	do.....	do.	Do.
61	Fsh.	0	do.....	do.	Do.
62	Fsh.	0	do.....	do.	Do.
63	Fsh.	0	do.....	do.	Do.
64	Fsh.	0	do.....	do.	Do.
65	Fsh.	0	do.....	do.	Do.
66	Fsh.	0	do.....	do.	Do.
67	Fsh.	0	do.....	do.	Do.
68	Fsh.	0	do.....	do.	Do.
69	Fsh.	0	do.....	do.	Do.
70	Frt.	0	do.....	do.	Do.
71	Frt.	1	Elmer Pontin.....	New York, N. Y.	90 West Street.
72	Bas.	1	Henry Heiligman.....	Evansville, Ind.	Mount Carmel, Ill.
73	Frt.	7	Edward C. Lampe.....	Cleveland, Ohio.	Vernillon, Ohio.
74	Frt.	0	State Travel Co.....	Tacoma, Wash.	Arthur Trust Building.
75	Frt.	2	B. & O. R. R. Co. (Md.).....	Baltimore, Md.	Baltimore and Charles Streets.
76	Frt.	1	Southern Transportation Co. (N. J.).....	Philadelphia, Pa.	Commercial Trust Building.
77	Frt.	1	Metropolitan Securities Corporation (Del.).....	New York, N. Y.	17 Battery Place.

* Formerly barge S. O. Co. No. 6.

† Formerly ga. s. ^a S. O. Co. No. 62.
^b S. T. Co. No. 62.
^c Socony 62.

Line No.	Official No.	Rtg	Name of vessel	Tonnage		Register dimensions			When built	Where built
				Gross	Net	Length	Breadth	Depth		
				Feet						
1	166672	Brg.	Stephens-Hill	11	11	85.0	11.4	1.5	1917	Oil Trough, Ark
2	58053	Brg.	Sterling	413	391	101.3	30.0	7.0	1899	Brooklyn, N. Y.
3	163197	Brg.	Sterling	280	280	150.0	31.8	6.0	1908	Seattle, Wash.
4	160787	Brg.	Sterling, Jr.	320	320	112.0	34.1	9.2	1927	Newburgh, N. Y.
5	170004	Sew.	Sterling No. 1	626	626	109.7	30.1	7.7	1908	Bremerton, Wash.
6	166392	Brg.	Steve Seully	418	418	113.3	28.0	13.4	1916	South Rondout, N. Y.
7	57974	Sew.	Stevenson No. 2	87	87	80.3	22.0	5.4	1898	Seattle, Wash.
8	57993	Sew.	Stevenson No. 3	78	78	80.5	22.0	5.3	1898	do
9	57989	Sew.	Stevenson No. 4	64	64	76.0	20.5	5.2	1898	do
10	58070	Sew.	Stinson No. 4	80	80	80.5	22.0	5.4	1900	Ballard, Wash.
11	58077	Sew.	Stinson No. 5	39	39	60.8	20.0	4.0	1900	do
12	58101	Sew.	Stinson No. 7	162	162	100.0	26.0	7.2	1901	do
13	58109	Sew.	Stinson No. 8	153	153	100.0	26.0	6.8	1901	do
14	165839	Sew.	Stinson No. 9	181	181	90.0	28.0	7.0	1915	Seattle, Wash.
15	165881	Sew.	Stinson No. 10	163	163	89.8	28.0	7.6	1915	do
16	166074	Sew.	Stinson No. 11	163	163	89.8	28.0	7.0	1915	do
17	167858	Sew.	Stinson No. 12	169	169	90.0	28.0	7.8	1920	do
18	167897	Sew.	Stinson No. 14	169	169	90.0	28.0	7.8	1920	do
19	168412	Sew.	Stinson No. 15	249	249	100.0	32.0	8.9	1922	do
20	165411	Brg.	Stockton	218	240	95.5	31.2	8.0	1913	Brooklyn, N. Y.
21	169980	Sew.	Stony Island	75	76	70.1	22.5	5.5	1923	Detroit, Mich.
22	168902	Sew.	Stuart No. 1	31	31	55.6	15.0	4.1	1924	Seattle, Wash.
23	169193	Sew.	Stuart No. 2	30	30	55.4	15.8	4.2	1920	Bellingham, Wash.
24	166853	Cnl.	Stuart H. Brown	141	141	96.6	17.7	8.4	1912	Schuylerville, N. Y.
25	163109	Sew.	Sturgeon	27	27	52.8	16.1	4.1	1907	Bellingham, Wash.
26	163352	Brg.	Success	288	288	110.5	33.2	8.0	1907	Brooklyn, N. Y.
27	166388	Brg.	Success	412	412	181.0	23.3	11.0	1916	Pocomoke City, Md.
28	167335	Sew.	Success (concrete)	325	325	116.0	31.0	0.2	1918	Seattle, Wash.
29	165310	Brg.	Success	353	353	89.1	20.0	6.8	1913	Suffolk, Va.
30	169501	Brg.	Summer Girl No. 2	96	96	123.0	24.0	3.4	1920	Madison, Ind.
31	164246	Brg.	Summit Hill	730	611	160.8	35.0	14.7	1910	Noank, Conn.
32	166070	Brg.	Summitville	471	471	113.4	30.4	13.2	1915	Rondout, N. Y.
33	57870	Sew.	Sun	153	153	79.3	30.0	7.5	1881	Brooklyn, N. Y.
34	57972	Sew.	Sunflower	28	28	50.0	16.0	3.5	1897	Seattle, Wash.
35	166939	Brg.	Sunline	7	7	38.8	13.8	1.8	1911	Sunline, Tenn.
36	166997	Sew.	Sunny Point No. 2	10	10	31.8	12.3	3.0	1915	Sunny Point, Alaska
37	58099	Brg.	Sunnyside	141	127	80.0	28.3	7.4	1901	Port Richmond, N. Y.
38	163927	Brg.	Sunnyside	221	221	84.3	25.5	10.5	1900	Rondout, N. Y.
39	168900	Brg.	Sunoco No. 3	200	200	110.1	22.8	9.7	1924	Chester, Pa.
40	168905	Sew.	Sunset	328	328	110.2	33.0	10.0	1921	Port Blakely, Wash.
41	167343	Brg.	Sunset	399	399	95.9	30.0	13.5	1910	South Rondout, N. Y.
42	160474	Brg.	Sunshine	333	333	111.2	34.8	9.1	1915	Perth Amboy, N. J.
43	168250	Brg.	Sunshine	147	147	90.0	18.0	3.0	1921	Clarlington, Ohio
44	168313	Brg.	Sunshine	273	273	109.6	30.1	9.0	1908	Kingston, N. Y.
45	58132	Brg.	Superior	285	285	109.5	30.3	5.1	1902	St. Michael, Alaska
46	166456	Brg.	Superior	412	412	184.0	23.3	11.0	1916	Pocomoke, Md.
47	169266	Brg.	Superior	62	70	63.0	29.8	3.2	1925	Los Angeles, Calif.
48	162321	Brg.	Support	368	368	85.0	30.1	7.3	1901	Brooklyn, N. Y.
49	168841	Brg.	Supremo	443	413	116.0	28.9	12.5	1917	Kingston, N. Y.
50	162733	Brg.	Susan Clark	145	145	96.0	20.0	9.1	1888	South Rondout, N. Y.
51	169359	Brg.	Susanne	981	851	208.5	32.4	10.0	1875	Whitehaven, England
52	168213	Brg.	Susie Seully	457	457	114.0	29.0	13.1	1920	Kingston, N. Y.
53	163772	Sew.	Susitna No. 1	136	136	100.0	30.8	5.4	1909	Seattle, Wash.
54	163773	Sew.	Susitna No. 2	44	44	65.0	20.8	3.8	1909	do
55	163190	Brg.	Susquehanna	391	391	161.1	23.8	11.0	1908	Elkton, Md.
56	165335	Brg.	Swanwick	466	466	200.4	23.8	11.0	1913	Chesapeake City, Md.
57	168385	Brg.	Swan	538	538	125.0	32.1	8.0	1910	Portland, Oreg.
58	168696	Brg.	Sycamore Ferry	0	0	44.0	9.0	2.0	1918	Sycamore Landing, Penn.
59	169060	Brg.	Sycamore Ferry	10	10	63.0	11.0	2.0	1924	East Sycamore, Ark
60	162104	Brg.	Sylvester	382	365	121.0	27.5	12.0	1904	Glidersleeve, Conn.
61	169153	Cnl.	Symington	125	125	96.2	16.9	8.0	1909	Tombawanda, N. Y.
62	167235	Sew.	T. R.	22	22	50.0	15.0	3.0	1918	Alexandria Bay, N. Y.
63	168914	Sew.	T. N. T. (steel)	176	176	111.0	30.0	5.7	1924	River Rouge, Mich.
64	167705	Sew.	T. B. Co. No. 3	28	28	43.4	20.0	3.0	1910	do
65	167253	Sew.	T. H. P. No. 4	28	28	50.0	16.0	4.4	1918	Port Blakely, Wash.
66	167251	Sew.	T. H. P. No. 5	28	28	50.0	16.0	4.4	1918	do
67	165643	Sew.	T. L. D. No. 1	195	195	94.8	26.7	9.1	1913	Sault Ste. Marie, Mich.
68	163672	Sew.	T. M. Co. No. 3	64	64	69.0	25.2	5.3	1901	Tacoma, Wash.
69	167533	Sew.	T. P. Co. No. 1	26	26	51.0	15.0	4.1	1919	Bellingham, Wash.
70	167531	Sew.	T. P. Co. No. 2	26	26	51.0	15.0	4.1	1919	do
71	165126	Sew.	T. P. Co. No. 15	23	23	50.8	16.0	3.0	1913	Port Townsend, Wash.
72	165130	Sew.	T. P. Co. No. 16	8	8	35.9	10.0	3.2	1913	do
73	164721	Sew.	T. H. P. Co. No. 1	24	24	60.2	16.0	3.5	1912	Port Blakely, Wash.
74	164722	Sew.	T. H. P. Co. No. 2	24	24	60.2	16.0	3.5	1912	do
75	160220	Sew.	T. H. P. Co. No. 3	70	70	65.0	23.9	4.3	1916	do

1 Formerly scow U. S. N. "Y. C. No. 171."
 2 Formerly barge Adams.
 3 Formerly barge O. D. No. 44.

4 Formerly barge Trenton.
 5 British bark Rotterdam.
 6 Formerly Danish bark Bellas.

Unrigged Vessels

735

Line No.	Service	Crew	Name of owner	Home port	Address of owner
1	Pas.	1	W. M. Hines	Memphis, Tenn.	Newport, Ark.
2	Frt.	1	New York Central R. R. Co. (N. Y.)	New York, N. Y.	6 Beaver Street.
3	Frt.	1	American Yukon Navigation Co. (W. Va.)	Eagle, Alaska	Skagway, Alaska.
4	Frt.	1	New York Rock Corporation (N. Y.)	New York, N. Y.	250 Park Avenue.
5	Frt.	1	Drummond Lighterage Co. (Wash.)	Seattle, Wash.	3114 Iowa Avenue.
6	Frt.	1	M. & J. Tracy (N. Y.)	New York, N. Y.	1 Broadway.
7	Frt.	0	Tacoma Tug & Barge Co. (Wash.)	Tacoma, Wash.	N. P. Dock.
8	Frt.	0	do	do	Do.
9	Frt.	0	Foss Launch & Tug Co. (Wash.)	do	100 Dock Street.
10	Frt.	0	Foss Co. (Wash.)	Seattle, Wash.	Boleam Dock.
11	Fsh.	0	United Fishermen's Packing Co. (Wash.)	do	220 Burke Building.
12	Frt.	0	Foss Launch & Tug Co. (Wash.)	Tacoma, Wash.	400 Dock Street.
13	Frt.	0	Stimson Mill Co. (Wash.)	Seattle, Wash.	Vernon and Shilshole Streets.
14	Frt.	0	do	do	Do.
15	Frt.	0	do	do	Do.
16	Frt.	0	do	do	Do.
17	Frt.	0	do	do	Do.
18	Frt.	0	do	do	Do.
19	Frt.	0	do	do	Do.
20	Frt.	1	Southern Pacific Co. (Ky.)	New York, N. Y.	Pier 19, North River.
21	Misc.	1	Greiling Engineering Co. (Wis.)	Milwaukee, Wis.	924 McDonald Street, Green Bay, Wis.
22	Frt.	0	Stuart Corporation (Wash.)	Ketchikan, Alaska	
23	Fsh.	0	do	Seattle, Wash.	
24	Frt.	1	Ernest M. Bragg	New York, N. Y.	Gintenberg, N. J.
25	Frt.	0	Alaska Packers Association (Calif.)	Seattle, Wash.	17 State Street.
26	Frt.	1	James P. McAllister	New York, N. Y.	157 State Street.
27	Frt.	2	Diamond "P" Transportation Co. (Del.)	Philadelphia, Pa.	151 South Front Street.
28	Frt.	0	C. W. Ninemire	Seattle, Wash.	Montesano, Wash.
29	Frt.	1	Covered Barges (N. Y.)	New York, N. Y.	17 State Street.
30	Pas.	2	Grant Dean	Louisville, Ky.	Frankfort, Ky.
31	Frt.	2	Lehigh Coal & Navigation Co. (Pa.)	New York, N. Y.	133 Liberty Street.
32	Frt.	0	Anthony O'Boyle	do	11 Moore Street.
33	Frt.	1	A. P. Scott	do	115-16 One hundred and sixty-ninth street, Jamaica, N. Y.
34	Frt.	0	Tacoma Tug Barge Co. (Wash.)	Tacoma, Wash.	N. P. Dock.
35	Fer.	0	John H. Martin	Chattanooga, Tenn.	Mtut, Tenn.
36	Fsh.	0	Sunny Point Packing Co. (Wash.)	Ketchikan, Alaska	
37	Frt.	2	B. & O. R. Co. (Md.)	Baltimore, Md.	Baltimore and Charles Streets.
38	Frt.	1	Wittenberg Coal Co. (N. Y.)	New York, N. Y.	11 Broadway.
39	Tnk.	2	Sun Oil Co. (N. J.)	Philadelphia, Pa.	Finance Building.
40	Frt.	6	Salmon Bay Sand & Gravel Co. (Wash.)	Seattle, Wash.	Ballard Station.
41	Frt.	1	Anthony O'Boyle	New York, N. Y.	11 Moore Street.
42	Frt.	1	William Kenny	do	419 Fifteenth Street (B.).
43	Pas.	0	J. R. Cresap	Pittsburgh, Pa.	Mountsville, W. Va.
44	Frt.	1	National Lighterage Co. (N. Y.)	New York, N. Y.	Pier 49, North River.
45	Frt.	0	American Yukon Navigation Co. (W. Va.)	Eagle, Alaska	Skagway, Alaska.
46	Frt.	1	Diamond "P" Transportation Co. (Del.)	Philadelphia, Pa.	151 South Front Street.
47	Fsh.	1	Franco Italian Packing Co. (Calif.)	Los Angeles, Calif.	East San Pedro, Calif.
48	Frt.	1	New York & Cuba Mail S. S. Co. (Me.)	New York, N. Y.	Foot Wall Street.
49	Frt.	1	Mury Murphy	do	970 Seventy-fifth Street (B.).
50	Frt.	1	Keeler Transportation Line (N. Y.)	do	1 Broadway.
51	Frt.	5	Moore Co. (Ga.)	Savannah, Ga.	913 Realty Building.
52	Frt.	1	W. F. & R. Boat Builders (N. Y.)	New York, N. Y.	Do.
53	Frt.	0	Northern Navigation Co. (N. J.)	Seward, Alaska	Caro Alaska Rivers Navigation Co., McGrath, Alaska.
54	Frt.	0	do	do	Do.
55	Frt.	1	Southern Transportation Co. (N. J.)	Philadelphia, Pa.	Commercial Trust Building.
56	Frt.	1	do	do	Do.
57	Pas.	0	H. J. Belland	Portland, Oreg.	Foot East Alden Street.
58	Fer.	1	Jno. W. Anderson	Nashville, Tenn.	Sycamore Landing, Tenn.
59	Pas.	1	W. E. Dobbins	Memphis, Tenn.	Sylamore, Ark.
60	Frt.	1	M. & J. Tracy (N. Y.)	New York, N. Y.	1 Broadway.
61	Frt.	1	John Symington	do	11 Moore Street.
62	Frt.	0	D. M. Crawford	Ogdensburg, N. Y.	Alexandria Bay, N. Y.
63	Drg.	0	M. Sullivan Dredging Co. (Mich.)	Detroit, Mich.	833 Iroquois Avenue.
64	Frt.	0	Merrill & Ring Lumber Co. (Wash.)	Seattle, Wash.	White Building.
65	Fsh.	0	Alaska Consolidated Canneries (Del.)	Ketchikan, Alaska	
66	Fsh.	0	do	do	Do.
67	Frt.	1	T. L. Durocher Co. (Mich.)	Marquette, Mich.	Detour, Mich.
68	Frt.	0	W. W. Osburn	Seattle, Wash.	Aberdeen, Wash.
69	Fsh.	0	Stuart Corporation (Wash.)	Ketchikan, Alaska	
70	Fsh.	0	do	do	Do.
71	Fsh.	0	Sunny Point Packing Co. (Wash.)	do	Do.
72	Fsh.	0	do	do	Do.
73	Fsh.	0	Alaska Consolidated Canneries (Del.)	do	Do.
74	Fsh.	0	do	do	Do.
75	Fsh.	0	do	do	Do.

Line No.	Official No.	Flag	Name of vessel	Tonnage		Register dimensions			When built	Where built
				Gross	Net	Length	Breadth	Depth		
				Feet			Feet			
1	169752	Brg.	T. C. I. S. G. No. 2	428	428	139.4	25.0	12.4	1927	Mobile, Ala.
2	169753	Brg.	T. C. I. S. G. No. 3	428	428	139.4	25.0	12.4	1927	do
3	169754	Brg.	T. C. I. S. G. No. 4	428	428	139.4	25.0	12.4	1927	do
4	169781	Brg.	T. C. I. S. G. No. 5 (steel)	428	428	139.4	25.0	12.4	1928	do
5	169792	Brg.	T. C. I. S. G. No. 6 (steel)	428	428	139.4	25.0	12.4	1928	do
6	169542	Sew.	T. M. B. Co. Tank No. 1	151	151	90.7	31.0	5.7	1926	Seattle, Wash.
7	167637	Brg.	T. W. O. Co. No. 22	313	313	113.0	33.0	9.0	1917	Brooklyn, N. Y.
8	167636	Brg.	T. W. O. Co. No. 23	312	312	113.0	33.0	9.0	1917	do
9	168579	Brg.	T. W. O. Co. No. 31	501	501	162.0	36.0	9.7	1923	Chester, Pa.
10	168905	Brg.	T. W. O. Co. No. 32	304	304	126.1	32.1	9.8	1924	do
11	168325	Sew.	T. & C. No. 2 (steel)	351	351	115.0	25.2	11.4	1913	Ashtabula, Ohio
12	69542	Sew.	T. T. & B. Co. No. 1	120	120	80.0	31.0	5.7	1900	Tacoma, Wash.
13	59543	Sew.	T. T. & B. Co. No. 2	26	26	50.0	18.0	3.7	1900	do
14	59581	Sew.	T. T. & B. Co. No. 3	192	192	90.0	30.8	8.0	1902	do
15	162417	Sew.	T. T. & B. Co. No. 4	150	150	78.0	28.5	7.4	1905	do
16	164782	Sew.	T. T. & B. Co. No. 5	111	111	77.8	28.0	6.0	1912	Seattle, Wash.
17	39777	Sew.	T. T. & B. Co. No. 6	129	129	85.0	25.8	7.1	1900	Tacoma, Wash.
18	162981	Sew.	T. T. & B. Co. No. 7	165	165	91.0	30.0	7.1	1905	do
19	163047	Sew.	T. T. & B. Co. No. 8	29	29	51.4	18.6	4.1	1900	do
20	163702	Sew.	T. T. & B. Co. No. 9	151	151	82.5	30.9	7.3	1904	do
21	163832	Sew.	T. T. & B. Co. No. 10	180	180	86.3	30.7	8.4	1909	do
22	168560	Sew.	T. T. & B. Co. No. 11	310	310	100.9	36.2	10.4	1922	Lakebay, Wash.
23	169641	Sew.	T. T. & B. Co. No. 12	131	131	79.8	32.5	6.0	1917	Tacoma, Wash.
24	169790	Sew.	T. T. & B. Co. No. 14	295	295	100.0	36.0	9.5	1927	Port Blakely, Wash.
25	168601	Brg.	T. F. NEWMAN	1,205	1,133	174.5	40.1	20.0	1923	Cleveland, Ohio
26	169131	Brg.	T. H. Riddle	306	306	111.8	33.8	8.8	1921	Totenville, N. Y.
27	164261	Brg.	T. H. Tradey	491	491	130.0	33.3	5.6	1910	St. Michael, Alaska
28	169128	Brg.	T. J. Kellerher	306	306	111.8	33.8	8.8	1924	Totenville, N. Y.
29	169129	Brg.	T. M. Lynch	306	306	111.8	33.8	8.8	1924	do
30	168519	Brg.	T. R. Finnane	240	240	101.4	21.5	10.7	1922	Kingston, N. Y.
31	69371	Brg.	T. S. Root	168	159	112.0	27.5	7.6	1871	New Baltimore, N. Y.
32	34282	Brg.	T. T. Quackenbush	269	269	78.0	28.2	6.7	1897	Brooklyn, N. Y.
33	164918	Sew.	Tacoma No. 1	26	26	53.8	16.5	3.7	1912	Tacoma, Wash.
34	163690	Sew.	Tacoma No. 2	125	125	55.8	26.4	6.7	1904	do
35	163591	Sew.	Tacoma No. 3	53	53	61.0	24.2	4.3	1900	do
36	163592	Sew.	Tacoma No. 4	53	53	61.0	24.2	4.3	1900	do
37	163690	Sew.	Tacoma No. 5	63	63	61.0	21.5	5.1	1907	do
38	164919	Sew.	Tacoma No. 6	37	37	61.6	20.7	3.6	1912	do
39	59189	Brg.	Tacoma Mill Co. No. 1	140	140	75.7	36.6	6.0	1890	do
40	59190	Brg.	Tacoma Mill Co. No. 2	230	230	101.0	36.6	7.3	1898	do
41	167765	Brg.	Tagno Bros.	395	395	107.0	28.2	12.5	1919	Kingston, N. Y.
42	167892	Brg.	Tagno Sisters	457	457	114.0	29.0	13.1	1920	do
43	169522	Brg.	Tahoe No. 8	26	26	50.6	20.0	3.0	1925	Tahoe, Calif.
44	161398	Sew.	Taku No. 1	22	22	50.0	16.4	3.5	1911	Port Blakely, Wash.
45	167551	Sew.	Taku No. 1	85	85	61.9	24.0	4.2	1919	do
46	164399	Sew.	Taku No. 2	8	8	36.0	9.8	2.9	1911	do
47	167611	Sew.	Taku No. 3	31	31	60.5	16.5	4.0	1910	Taku Harbor, Alaska
48	167615	Sew.	Taku No. 4	31	31	60.5	16.5	4.0	1919	do
49	170060	Sew.	Taku No. 6	81	83	58.0	17.5	3.9	1928	do
50	167618	Sew.	Taku No. 7	7	7	36.4	10.4	2.8	1910	do
51	167919	Sew.	Taku No. 13	22	22	55.0	16.5	3.5	1920	do
52	168231	Sew.	Taku No. 14	22	22	55.0	16.5	3.5	1920	do
53	115964	Sew.	Talco	14	14	60.3	10.7	2.9	1903	Hullard, Wash.
54	163252	Brg.	Tampa	176	176	81.8	30.2	7.9	1909	Brooklyn, N. Y.
56	165724	Brg.	Tampa	472	473	201.3	23.8	11.0	1914	Elkton, Md.
56	168374	Brg.	TAMPA	550	506	146.5	34.0	11.2	1912	Philadelphia, Pa.
57	69482	Brg.	TANANA	383	355	100.3	35.2	5.4	1898	Elizabeth, N. J.
58	164146	Sew.	Tangent	498	492	151.0	36.5	10.1	1911	Superior, Wis.
59	169380	Brg.	TARRYTOWN	268	268	100.0	31.2	9.2	1925	Hoston, Mass.
60	168085	Brg.	Taylor	525	525	116.0	31.3	14.5	1920	South Rondont, N. Y.
61	69691	Sew.	Teddy	267	267	101.0	32.3	9.2	1903	Stellacom, Wash.
62	162683	Sew.	Teddy	165	165	91.0	30.0	7.1	1905	Tacoma, Wash.
63	163976	Brg.	Teddy	427	427	162.6	35.4	9.0	1909	Lake Charles, La.
64	168995	Brg.	TEDDY BURKE	269	261	151.7	31.3	9.0	1883	Newburgh, N. Y.
65	166239	Brg.	TELIQUA	11	11	55.0	15.0	1.7	1916	Knoxville, Tenn.
66	166178	Brg.	Temple	285	285	99.8	36.0	8.7	1916	Totenville, N. Y.
67	170012	Sew.	Tenakee No. 1	23	23	49.0	10.0	3.5	1918	Tenakee, Alaska
68	170013	Sew.	Tenakee No. 2	18	18	45.0	15.0	3.2	1918	do
69	163440	Sew.	Tenas	11	11	35.9	12.1	3.4	1908	Port Townsend, Wash.
70	167411	Brg.	Tennessee	915	888	214.0	32.0	11.3	1918	Chesapeake City, Md.
71	163979	Brg.	Tennessee Girl	427	427	162.6	35.4	9.0	1909	Lake Charles, La.
72	168347	Brg.	Terence O'Boyle	2,200	2,200	207.3	46.0	23.0	1919	Brunswick, Ga.
73	162805	Enl.	Teresa M. Carey	106	99	93.5	17.5	7.6	1906	Whitehall, N. Y.
74	165189	Brg.	Terrell	293	295	100.0	36.0	6.1	1916	Totenville, N. Y.
75	160108	Brg.	Tess	57	57	67.0	17.0	4.5	1921	Delanco, N. J.
76	167733	Sew.	TEXACO 155	393	393	135.0	31.2	9.2	1919	Bath, Me.

1 Formerly barge E. J. R. R. & T. Co. No. 22.

2 Formerly barge E. J. R. R. & T. Co. No. 23.

3 Formerly barge E. J. R. R. & T. Co. No. 31.

4 Formerly barge E. J. R. R. & T. Co. No. 32.

Unrigged Vessels

737

Line No.	Serv- ice	Crow	Name of owner	Home port	Address of owner
1	Frt.	0	Tennessee Coal Iron & R. R. Co. (Tenn.)	Mobile, Ala.	Brown Marx Building, Birmingham, Ala.
2	Frt.	0	do	do	Do.
3	Frt.	0	do	do	Do.
4	Frt.	0	do	do	Do.
5	Frt.	0	do	do	Do.
6	Frt.	0	English Lumber Co. (Wash.)	Seattle, Wash.	Ballard Station.
7	Tnk.	1	Tide Water Oil Co. (N. J.)	do	11 Broadway.
8	Tnk.	1	do	do	Do.
9	Frt.	2	do	do	Do.
10	Frt.	2	do	do	Do.
11	Frt.	2	Thornton & Chester Milling Co. (N. Y.)	Buffalo, N. Y.	85 Dunn Building.
12	Frt.	1	Wheeler Osgood Co. (Wash.)	Tacoma, Wash.	1116 St. Paul Avenue.
13	Frt.	1	Olympia Oyster Co. (Wash.)	do	Olympia, Wash.
14	Frt.	0	Tacoma Tug & Barge Co. (Wash.)	do	N. P. Dock.
15	Frt.	0	do	do	Do.
16	Frt.	0	Katlo Winkler	Seattle, Wash.	3615 Hurko Avenue.
17	Frt.	0	Tacoma Tug & Barge Co. (Wash.)	Tacoma, Wash.	N. P. Dock.
18	Frt.	0	do	do	Do.
19	Frt.	1	Thomas S. Burley	do	Do.
20	Frt.	0	Tacoma Tug & Barge Co. (Wash.)	do	Do.
21	Frt.	0	do	do	Do.
22	Frt.	0	do	do	Do.
23	Frt.	0	do	do	Do.
24	Frt.	1	do	do	Do.
25	Frt.	0	Great Lakes Towing Co. (N. J.)	Duluth, Minn.	Do.
26	Frt.	1	New York Trap Rock Corporation (N. Y.)	New York, N. Y.	250 Park Avenue.
27	Frt.	2	American Yukon Navigation Co. (W. Va.)	Eagle, Alaska	St. Michael, Alaska.
28	Frt.	1	New York Trap Rock Corporation (N. Y.)	New York, N. Y.	250 Park Avenue.
29	Frt.	1	do	do	Do.
30	Frt.	1	Marine Transit Corporation (N. Y.)	do	17 Battery Place.
31	Oys.	2	Ernest E. Ball	New Haven, Conn.	89 Front Street.
32	Frt.	1	Southern Pacific Co. (Ky.)	New York, N. Y.	Pier 49, North River.
33	Frt.	0	Foss Launch & Tug Co. (Wash.)	Tacoma, Wash.	400 Dock Street.
34	Frt.	0	Harper Clay Products Co. (Wash.)	Seattle, Wash.	22 Lippy Building.
35	Frt.	0	Foss Launch & Tug Co. (Wash.)	Tacoma, Wash.	400 Dock Street.
36	Frt.	0	do	do	Do.
37	Frt.	0	do	do	Do.
38	Frt.	1	Oreus Line Co.	Seattle, Wash.	332 Pioneer Building.
39	Frt.	0	Tacoma & Roche Harbor Line Co.	Port Townsend, Wash.	Roche Harbor, Wash.
40	Frt.	0	do	do	Do.
41	Frt.	1	Cleary Brothers (N. Y.)	New York, N. Y.	116 Broad Street.
42	Frt.	1	do	do	Do.
43	Pas.	1	Tahoe Transportation Co. (Calif.)	San Francisco, Calif.	65 Market Street.
44	Fsh.	0	Libby, McNeill & Libby (Me.)	Juneau, Alaska	Taku Harbor, Alaska.
45	Frt.	0	do	Seattle, Wash.	88 Hamlin Street.
46	Fsh.	0	do	Juneau, Alaska	Taku Harbor, Alaska.
47	Fsh.	0	do	do	Do.
48	Fsh.	0	do	do	Do.
49	Fsh.	0	do	do	Do.
50	Fsh.	0	do	do	Do.
51	Fsh.	0	do	do	Do.
52	Fsh.	0	do	do	Do.
53	Frt.	0	Thomas A. Petersen	Nome, Alaska	Teller, Alaska.
54	Frt.	1	Clyde Steamship Co. (Me.)	New York, N. Y.	Pier 36, North River.
55	Frt.	3	Southern Transportation Co. (N. J.)	Philadelphia, Pa.	Commercial Trust Building.
56	Drg.	17	Standard Dredging Co. (N. J.)	New York, N. Y.	Woolworth Building.
57	Frt.	6	American Yukon Navigation Co. (W. Va.)	St. Michael, Alaska	do
58	Frt.	6	Barnett and Record Co. (Minn.)	Duluth, Minn.	418 Lyceum Building.
59	Frt.	1	New York Central R. R. Co. (N. Y.)	New York, N. Y.	466 Lexington Avenue.
60	Frt.	1	Joseph W. Drayton	do	1 Broadway.
61	Frt.	0	Foss Co. (Wash.)	Seattle, Wash.	Bolton Dock.
62	Frt.	0	Foss Launch & Tug Co. (Wash.)	Tacoma, Wash.	400 Dock Street.
63	Frt.	1	Alken Towboat & Barge Co. (Fla.)	Pensacola, Fla.	812 South Palafox Street.
64	Frt.	2	New York Tank Barge Co. (N. Y.)	New York, N. Y.	7 West Forty-second Street.
65	Fer.	0	E. J. Foutle	Chattanooga, Tenn.	McGhee, Tenn.
66	Frt.	1	Mallory Steamship Co. (Me.)	New York, N. Y.	Pier 36, North River.
67	Fsh.	1	J. D. Ropp	Juneau, Alaska	Pioneer Building, Seattle, Wash.
68	Fsh.	1	do	do	Do.
69	Frt.	0	Hooth Fisheries Co. (Del.)	Seattle, Wash.	600 Marlon Building.
70	Frt.	3	Southern Transportation Co. (N. J.)	Philadelphia, Pa.	Commercial Trust Building.
71	Frt.	1	J. W. Scott	New Orleans, La.	305 Canal Commercial Building.
72	Frt.	2	Anthony O'Boyle	New York, N. Y.	11 Moore Street.
73	Frt.	1	Patrick Carey	Albany, N. Y.	Kingson, N. Y.
74	Frt.	1	Mallory Steamship Co. (Me.)	New York, N. Y.	Pier 36, North River.
75	Frt.	0	Continental Corporation of America (Del.)	Philadelphia, Pa.	Foot Nixon Street.
76	Tnk.	1	Texas Co. (Del.)	Wilmington, Del.	7 West Tenth Street.

¹ Formerly scow Griffin No. 1.

⁶ Formerly st. s. John Rodgers.

Unrigged Vessels

Line No.	Official No.	Rig	Name of vessel	Tonnage		Register dimensions			When built	Where built
				Gross	Net	Length	Breadth	Depth		
				Feet			Feet			
1	167767	Sow.	TEXACO 156	398	393	135.0	34.2	9.2	1919	Bath, Mo.
2	167768	Scw.	TEXACO 157	398	393	135.0	34.2	9.2	1919	do
3	167769	Scw.	TEXACO 158	398	393	135.0	34.2	9.2	1919	do
4	168087	Brg.	TEXACO 171	657	634	175.0	33.1	13.6	1920	do
5	168090	Brg.	TEXACO 172	658	634	175.6	33.1	13.6	1921	do
6	168102	Brg.	TEXACO 173	658	634	175.6	33.1	13.6	1921	do
7	166335	Brg.	Texas	116	38	105.4	18.0	9.8	1889	Bristol, R. I.
8	166548	Brg.	Texas	524	524	95.7	34.2	8.5	1910	Rondout, N. Y.
9	168086	Drg.	Texas	378	296	120.7	36.1	7.4	1912	Rome, N. Y.
10	162580	Sow.	Thoba	299	299	100.0	30.0	5.5	1905	Wearo, Alaska
11	168680	Sow.	The Clyde (composite)	704	563	150.0	40.0	12.0	1922	Superior, Wis.
12	212443	Brg.	The Doctor	10	9	36.1	9.7	5.0	1914	Southwest Harbor, Mo.
13	162916	Brg.	The Limit	683	641	164.0	45.0	10.0	1906	Superior, Wis.
14	169977	Scw.	The Saybrook Dredging Co. No. 2.	13	13	36.6	14.0	3.0	1927	Old Saybrook, Conn.
15	165185	Brg.	The Williams Line No. 20	209	209	89.1	32.2	8.5	1913	Brooklyn, N. Y.
16	167382	Brg.	Theodore Miller, Jr.	236	222	105.3	22.5	10.5	1918	Cohoes, N. Y.
17	160701	Brg.	Theo. Tallaksen	360	360	113.7	36.1	9.7	1913	Rockland Lake, N. R.
18	167667	Brg.	Theodore H. Rohde	644	510	205.8	23.9	11.6	1919	Baltimore, Md.
19	168548	Brg.	Theresa O'Boyle	2,200	2,200	267.3	46.0	23.6	1919	Brunswick, Ga.
20	164188	Scw.	30 (steel)	352	352	109.0	33.0	11.4	1909	Buffalo, N. Y.
21	163055	Scw.	Thlinket	20	20	50.0	15.8	3.2	1907	Seattle, Wash.
22	164389	Scw.	Thlinkot	15	15	40.2	14.1	3.5	1911	Port Townsend, Wash.
23	213609	Sow.	Thomas	9	9	38.6	11.4	2.8	1915	St. Michael, Alaska
24	166016	Brg.	Thomas Cleary	561	561	119.8	33.2	13.2	1917	Brooklyn, N. Y.
25	165499	Cnl.	Thomas Colombo	104	97	96.0	17.4	7.5	1913	Waterford, N. Y.
26	163179	Brg.	Thomas Gage	193	193	96.0	31.1	7.9	1909	West Haven, Conn.
27	163761	Brg.	Thomas McNally	422	422	182.1	23.8	11.0	1909	Elkton, Md.
28	162143	Brg.	Thomas O'Brien	317	317	107.2	26.6	11.5	1903	Rondout, N. Y.
29	168317	Brg.	Thos. Palmer	457	457	99.1	30.2	9.5	1908	Port Amboy, N. J.
30	167320	Brg.	Thomas Reddy	454	447	114.0	29.0	13.1	1918	Kingston, N. Y.
31	167266	Brg.	Thomas Tomlinson	422	418	114.0	29.0	12.4	1918	do
32	162330	Cnl.	Thomas A. McMullen	168	168	94.7	17.7	7.7	1902	Moses Kill, N. Y.
33	163898	Cnl.	Thos. A. Tucker	126	120	93.0	17.5	8.0	1908	Watervliet, N. Y.
34	169700	Brg.	Thos. F. Dwyer	224	224	94.8	23.1	10.6	1902	Kingston, N. Y.
35	167803	Brg.	Thomas F. Keane	364	364	99.2	29.4	12.1	1920	Mariners Harbor, N. Y.
36	166580	Brg.	Thomas F. Murphy	352	352	107.8	26.8	11.4	1916	Kingston, N. Y.
37	162768	Cnl.	Thomas J. Carbray	103	97	96.6	17.6	8.0	1906	Port Ann, N. Y.
38	165092	Brg.	Thomas J. Cleaver	385	385	168.2	23.8	11.0	1897	Elkton, Md.
39	164518	Cnl.	Thomas J. Deegan	135	128	97.0	17.6	8.7	1911	Whitehall, N. Y.
40	167129	Brg.	Thomas J. Feeny	500	492	117.0	30.0	13.1	1917	Kingston, N. Y.
41	169625	Brg.	Thomas J. Langan	333	333	113.6	33.9	9.3	1926	do
42	164649	Cnl.	Thomas J. McNally	106	99	96.0	17.5	7.8	1911	Rondout, N. Y.
43	164457	Cnl.	Thos. J. Smith	103	97	94.0	17.4	7.6	1911	Waterford, N. Y.
44	167621	Cnl.	Thomas M. Finnican	166	161	96.5	19.9	9.1	1919	Cohoes, N. Y.
45	145916	Brg.	Thos. P. Emigh	1,040	923	211.6	42.4	16.4	1902	Tacoma, Wash.
46	169948	Sow.	Thomas W. Willets	333	327	110.0	31.0	8.8	1927	Hildersleeve, Conn.
47	164005	Brg.	Thos. S. Dwyer	397	397	110.3	29.3	11.0	1908	Sleightsburg, N. Y.
48	166914	Brg.	Thos. Edlison Mulqueen	473	473	114.6	30.7	13.4	1917	Kingston, N. Y.
49	165183	Cnl.	Thompson Griffin	48	40	90.0	14.6	5.7	1910	Hudson Falls, N. Y.
50	166177	Sow.	Thompson No. 1	18	18	42.0	16.0	3.0	1911	Marine City, Mich.
51	164648	Cnl.	Thompson Smith	105	99	96.0	17.5	7.3	1911	Waterford, N. Y.
52	163950	Sow.	Thor	44	44	61.1	22.3	4.0	1909	Utsaladdy, Wash.
53	168498	Brg.	Thornwood	481	481	100.0	32.3	8.8	1922	Brooklyn, N. Y.
54	169791	Brg.	Three Brothers	440	440	112.0	28.6	12.6	1918	Kingston, N. Y.
55	169525	Scw.	Ticonderoga	15	15	50.0	13.4	2.6	1921	Whitehall, N. Y.
56	166685	Drg.	TIGEN	102	102	80.0	20.3	5.0	1915	Fort Wayne, Ind.
57	169032	Brg.	Tilmon	6	6	56.4	9.0	1.9	1924	Hartsville, Tenn.
58	168911	Brg.	Tim Kearns	499	490	116.7	29.7	13.6	1924	Kingston, N. Y.
59	165005	Brg.	Tloga	468	435	100.0	31.0	9.0	1912	West New York, N. Y.
60	169173	Sow.	Tipperary	364	299	114.6	33.5	9.2	1918	Buffalo, N. Y.
61	162261	Drg.	TIPPERARY BOY	379	291	100.0	32.0	9.0	1901	Wilmington, Del.
62	163105	Brg.	Tip Top	410	410	110.0	28.0	13.0	1907	Port Amboy, N. J.
63	145678	Brg.	TIVOLI	381	364	175.1	32.2	9.8	1891	Sparrows Point, Md.
64	166032	Sow.	Toad No. 1	6	6	36.3	9.2	2.1	1915	Anacortes, Wash.
65	168877	Drg.	Toadstuck Barge	10	10	46.1	11.1	2.5	1923	Bigelow, Ark.
66	165658	Scw.	Todd No. 1	93	93	56.6	21.6	4.1	1914	Seattle, Wash.
67	167731	Brg.	Togo Ferry	6	6	48.5	9.9	1.6	1910	Earl, Ark.
68	166004	Brg.	Togus	57	43	65.0	20.0	4.4	1915	Helfast, Mo.
69	166037	Brg.	Togos No. 2	67	52	65.0	20.0	5.3	1915	Castine, Mo.
70	166586	Brg.	Toledo	233	233	101.3	29.9	8.7	1916	Brooklyn, N. Y.

a Augusta.
b Vienne.
c Poluette.
d Laurita.
e Crescent.

1 Formerly st. s.

Unrigged Vessels

739

Line No.	Service	Crew	Name of owner	Home port	Address of owner
1	Tnk.	1	Texas Co. (Del.)	Wilmington, Del.	7 West Tenth Street.
2	Tnk.	1	do	do	Do.
3	Tnk.	1	do	do	Do.
4	Tnk.	6	Texas Steamship Co. (N. Y.)	New York, N. Y.	17 Battery Place.
5	Tnk.	6	do	do	Do.
6	Tnk.	6	do	do	Do.
7	Frt.	1	J. W. Foraman	Elizabeth City, N. C.	23 West Main Street.
8	Frt.	1	Southern Pacific Co. (Ky.)	New York, N. Y.	Pier 49, North River.
9	Drq.	13	Great Lakes Dredge & Dock Co. (N. J.)	Duluth, Minn.	First National Bank Building.
10	Frt.	1	American Yukon Navigation Co. (W. Va.)	Eagle, Alaska	Skagway, Alaska.
11	Frt.	6	Whitney Bros. Co. (Wis.)	Duluth, Minn.	Superior, Wis.
12	Msc.	1	Standard Oil Co. of New York (N. Y.)	Bar Harbor, Me.	
13	Frt.	4	Whitney Brothers Co. (Wis.)	Duluth, Minn.	Alworth Building.
14	Drq.	1	Saybrook Dredging Co. (Conn.)	Hartford, Conn.	Old Saybrook, Conn.
15	Frt.	1	Williams Line (N. Y.)	New York, N. Y.	19 South Street.
16	Frt.	1	Napoleon Miner	do	11 Moore Street.
17	Frt.	1	New York Trap Rock Corporation (N. Y.)	do	101 Park Avenue.
18	Frt.	4	Eastern Transportation Co. (Del.)	Wilmington, Del.	Fort Building.
19	Frt.	2	Anthony O'Boyle	New York, N. Y.	11 Moore Street.
20	Frt.	1	Great Lakes Dredge & Dock Co. (N. J.)	Duluth, Minn.	First National Bank Building.
21	Msc.	0	Zellerbach Corporation (Nev.)	Juneau, Alaska	534 Battery Street, San Francisco, Calif.
22	Fsh.	0	Sunny Point Packing Co. (Wash.)	Ketchikan, Alaska	
23	Fsh.	0	Glovin Bay Packing Co. (Wash.)	Nome, Alaska	
24	Frt.	0	Clary Bros. (N. Y.)	New York, N. Y.	116 Broad Street.
25	Frt.	1	Champlain Boat Co.	Albany, N. Y.	Whitehall, N. Y.
26	Frt.	1	Simmons Transportation Co. (N. Y.)	New York, N. Y.	44 Whitehall Street.
27	Frt.	1	James J. McNally	New York, N. Y.	Bullitt Building.
28	Frt.	1	Thomas O'Brien	New York, N. Y.	15 Moore Street.
29	Frt.	1	Wright & Cobb Lighterage Co. (N. Y.)	do	17 Battery Place.
30	Frt.	1	Meslek & Meslek (N. J.)	do	1 Broadway.
31	Frt.	0	Kingston Holding Corporation (N. Y.)	do	143 Liberty St. opt.
32	Frt.	1	Harry Bunce	Albany, N. Y.	Fort Edward, N. Y.
33	Frt.	1	Carrie C. Tucker	do	Port Ewen, N. Y.
34	Frt.	1	B. McLain Transportation Line (N. Y.)	New York, N. Y.	17 Battery Place.
35	Frt.	1	Edward J. Kenno	do	29 Broadway.
36	Frt.	0	Daniel J. Murphy	do	
37	Frt.	1	Lako Champlain Transportation Co. (N. Y.)	Albany, N. Y.	Whitehall, N. Y.
38	Frt.	1	Dumppoy Sons Bargo Co. (Del.)	Philadelphia, Pa.	Bullitt Building.
39	Frt.	1	George Weightman	Albany, N. Y.	Glens Falls, N. Y.
40	Frt.	1	W. F. & H. Boat Builders (N. Y.)	New York, N. Y.	1 Broadway.
41	Frt.	1	New York Trap Rock Corporation (N. Y.)	do	250 Park Avenue.
42	Frt.	1	E. M. Bragg	do	30 Madison Street, Guttenburg, N. J.
43	Frt.	1	Lako Champlain Transportation Co. (N. Y.)	Albany, N. Y.	Whitehall, N. Y.
44	Frt.	1	Julia V. Guerin	Rouses Point, N. Y.	Champlain, N. Y.
45	Fsh.	2	Daisy H. Moustad	Los Angeles, Calif.	505 South Broadway.
46	Frt.	1	Nassau Sand and Gravel Co. (N. Y.)	New York, N. Y.	17 Battery Place.
47	Frt.	0	Thomas S. Jordan	do	West New York, N. J.
48	Frt.	1	D. J. Mulqueen	do	185 Dahill Road (H.).
49	Frt.	1	Griffin Lumber Co.	Albany, N. Y.	Hudson Falls, N. Y.
50	Frt.	1	Gilbert E. Miller	Detroit, Mich.	2205 Chicago Boulevard.
51	Frt.	1	Moray M. Parish	Albany, N. Y.	Glens Falls, N. Y.
52	Frt.	0	American Tug Boat Co. (Wash.)	Port Townsend, Wash.	Kverett, Wash.
53	Frt.	1	New York Central R. R. Co. (N. Y.)	New York, N. Y.	6 Beaver Street.
54	Frt.	1	Joseph F. O'Boyle	do	15 Moore Street.
55	Gas.	2	Frederick L. McIntyre	Hurlington, Vt.	Orwell, Vt.
56	Drq.	3	Alfred R. Boerner	Detroit, Mich.	613 Pemberton Road, Grosse Pointe, Mich.
57	For.	2	J. L. Lecornu	Nashville, Tenn.	
58	Frt.	1	W. E. Hedger Co. (N. Y.)	New York, N. Y.	25 Broadway.
59	Frt.	1	New York Central R. R. Co. (N. Y.)	do	6 Beaver Street.
60	Frt.	1	Frank P. Sully	Boston, Mass.	Cambridge, Mass.
61	Drq.	1	Dunbar & Sullivan Dredging Co. (N. Y.)	Buffalo, N. Y.	Erie County Bank Building.
62	Frt.	1	William F. Hanrahan	New York, N. Y.	29 Broadway.
63	Frt.	2	S. C. Loveland Co. (Del.)	Philadelphia, Pa.	151 South Front Street.
64	Frt.	0	Marion Johnson	Seattle, Wash.	Anacortes, Wash.
65	Gas.	1	Tommie Hardin	Memphis, Tenn.	Conway, Ark.
66	Frt.	0	Toold Dry Docks (Wash.)	Seattle, Wash.	1801 Sixteenth Avenue SW.
67	Gas.	1	Joe Wood	Memphis, Tenn.	Parkin, Ark.
68	Frt.	2	Snow Marine Co. (Mo.)	Rockland, Mo.	63 Masonic Street.
69	Frt.	2	do	do	Do.
70	Frt.	1	New York Central R. R. Co. (N. Y.)	New York, N. Y.	6 Beaver Street.

¹ Formerly bargo J. W. Rakestraw.
² Formerly canal boat Robert H. Cook.
³ Formerly bargo A. Sidney Davidson.

⁴ Formerly U. S. Q. M. C. barge 711.
⁵ Formerly scow Standard No. 2.

Line No.	Official No.	Rtg	Name of vessel	Tonnage		Register dimensions			When built	Where built		
				Gross	Net	Length	Breadth	Depth				
				<i>Feet</i>			<i>Feet</i>			<i>Feet</i>		
1	166614	Brg.	Toledo.....	305	305	80.6	28.0	7.3	1918	Brooklyn, N. Y.....		
2	168435	Brg.	TOLEDO.....	351	343	135.0	34.0	8.8	1922	Chester, Pa.....		
3	163185	Sew.	Tom.....	134	134	60.0	20.2	5.0	1907	La Conner, Wash.....		
4	169051	Sew.	Tom.....	30	30	55.0	16.5	4.0	1927	Marine City, Mich.....		
5	166954	Brg.	Tom Scully.....	422	418	114.0	29.0	12.4	1917	Rondout, N. Y.....		
6	59528	Brg.	Tonawanda.....	417	393	101.0	30.0	7.0	1899	Brooklyn, N. Y.....		
7	169083	Brg.	Touchstone.....	321	321	112.3	34.0	9.4		Unknown.....		
8	167348	Brg.	Tower.....	523	523	121.1	30.1	13.1	1918	South Rondout, N. Y.....		
9	167070	Sew.	Townsend No. 2.....	18	18	45.0	15.0	3.0	1912	Wyandotte, Mich.....		
10	162175	Sew.	Tracy.....	78	78	64.0	26.0	5.1	1901	Anderson Island, Wash.....		
11	163740	Sew.	Trader.....	125	125	80.1	25.7	6.9	1909	Gertrude, Wash.....		
12	166588	Sew.	Trader.....	117	117	61.0	20.3	5.4	1916	Everett, Wash.....		
13	165177	Sew.	Trader No. 2.....	31	31	45.0	18.0	4.5	1913	Gertrude, Wash.....		
14	167292	Sew.	Transformer No. 1.....	43	43	41.0	18.4	4.0	1912	St. Louis, Mo.....		
15	165210	Brg.	Transit.....	435	422	100.0	31.4	8.1	1913	Mariners Harbor, N. Y.....		
16	167031	Brg.	TRANSMAHINE No. 100.....	200	200	100.4	21.6	10.9	1920	Newark, N. J.....		
17	167035	Brg.	TRANSMAHINE No. 101.....	200	200	100.4	21.6	10.9	1920	do.....		
18	167936	Brg.	TRANSMAHINE No. 102.....	200	200	100.4	21.6	10.9	1920	do.....		
19	167037	Brg.	TRANSMAHINE No. 103.....	200	200	100.4	21.6	10.9	1920	do.....		
20	167054	Brg.	TRANSMAHINE No. 104.....	200	200	100.4	21.6	10.9	1920	do.....		
21	167055	Brg.	TRANSMAHINE No. 105.....	200	200	100.4	21.0	10.9	1920	do.....		
22	167056	Brg.	TRANSMAHINE No. 106.....	200	200	100.4	21.0	10.9	1920	do.....		
23	167057	Brg.	TRANSMAHINE No. 107.....	200	200	100.4	21.6	10.9	1920	do.....		
24	168161	Brg.	TRANSMAHINE No. 108.....	197	197	100.4	21.6	10.9	1921	do.....		
25	168162	Brg.	TRANSMAHINE No. 109.....	197	197	100.4	21.6	10.9	1921	do.....		
26	168163	Brg.	TRANSMAHINE No. 110.....	197	197	100.4	21.6	10.9	1921	do.....		
27	168164	Brg.	TRANSMAHINE No. 111.....	197	197	100.4	20.6	10.9	1921	do.....		
28	168165	Brg.	TRANSMAHINE No. 112.....	197	197	100.4	20.6	10.9	1921	do.....		
29	168166	Brg.	TRANSMAHINE No. 113.....	197	197	100.4	20.6	10.9	1921	do.....		
30	169467	Brg.	TRANSMAHINE No. 114.....	197	197	100.4	20.6	10.9	1921	do.....		
31	168168	Brg.	TRANSMAHINE No. 115.....	197	197	100.4	20.6	10.9	1921	do.....		
32	168157	Brg.	TRANSMAHINE No. 116.....	200	200	100.4	21.6	10.9	1921	do.....		
33	168158	Brg.	TRANSMAHINE No. 117.....	200	200	100.4	21.6	10.9	1921	do.....		
34	168159	Brg.	TRANSMAHINE No. 118.....	200	200	100.4	21.6	10.9	1921	do.....		
35	168160	Brg.	TRANSMAHINE No. 119.....	200	200	100.4	21.6	10.9	1921	do.....		
36	168382	Brg.	TRANSMAHINE No. 120.....	218	206	101.7	20.5	10.7	1922	do.....		
37	168383	Brg.	TRANSMAHINE No. 121.....	218	206	101.7	20.5	10.7	1922	do.....		
38	168384	Brg.	TRANSMAHINE No. 122.....	218	206	101.7	20.5	10.7	1922	do.....		
39	168385	Brg.	TRANSMAHINE No. 123.....	218	206	101.7	20.5	10.7	1922	do.....		
40	168390	Brg.	TRANSMAHINE No. 124.....	218	206	101.7	20.5	10.7	1922	do.....		
41	168387	Brg.	TRANSMAHINE No. 125.....	218	206	101.7	20.5	10.7	1922	do.....		
42	168388	Brg.	TRANSMAHINE No. 126.....	218	206	101.7	20.5	10.7	1922	do.....		
43	168389	Brg.	TRANSMAHINE No. 127.....	218	206	101.7	20.5	10.7	1922	do.....		
44	168390	Brg.	TRANSMAHINE No. 128.....	218	206	101.7	20.5	10.7	1922	do.....		
45	168301	Brg.	TRANSMAHINE No. 129.....	218	206	101.7	20.5	10.7	1922	do.....		
46	164552	Sew.	Transport.....	11	11	35.7	11.8	3.0	1911	Richardson, Wash.....		
47	69507	Sew.	Trap Scow No. 1.....	7	7	37.6	12.0	2.6	1899	New Whatcom, Wash.....		
48	69508	Sew.	Trap Scow No. 2.....	7	7	37.6	12.0	2.6	1899	do.....		
49	69509	Sew.	Trap Scow No. 3.....	7	7	37.6	12.0	2.6	1899	do.....		
50	169249	Sew.	Trap Scow No. 4.....	10	10	36.2	11.1	3.1	1921	Eliza Island, Wash.....		
51	169250	Sew.	Trap Scow No. 5.....	10	10	36.2	11.1	3.1	1925	do.....		
52	69511	Sew.	Trap Scow No. 6.....	7	7	37.6	12.0	2.6	1899	New Whatcom, Wash.....		
53	69517	Sew.	Trap Scow No. 7.....	7	7	37.6	12.0	2.6	1899	do.....		
54	69521	Sew.	Trap Scow No. 8.....	7	7	37.6	12.0	2.6	1899	do.....		
55	69522	Sew.	Trap Scow No. 9.....	7	7	37.6	12.0	2.6	1899	do.....		
56	69523	Sew.	Trap Scow No. 10.....	7	7	37.6	12.0	2.6	1899	do.....		
57	69525	Sew.	Trap Scow No. 11.....	7	7	37.6	12.0	2.6	1899	do.....		
58	69548	Sew.	Trap Scow No. 12.....	7	7	37.6	12.0	2.6	1900	do.....		
59	69554	Sew.	Trap Scow No. 13.....	7	7	37.6	12.0	2.6	1900	do.....		
60	69556	Sew.	Trap Scow No. 14.....	7	7	36.2	11.6	2.6	1900	do.....		
61	69557	Sew.	Trap Scow No. 15.....	7	7	36.2	11.6	2.6	1900	do.....		
62	69560	Sew.	Trap Scow No. 16.....	7	7	36.2	11.7	2.6	1900	do.....		
63	69565	Sew.	Trap Scow No. 17.....	7	7	36.2	11.7	2.6	1900	do.....		
64	165821	Sew.	Trap Scow No. 18.....	10	10	35.0	10.3	3.8	1914	South Bellingham, Wash.....		
65	167374	Brg.	Treaty.....	488	480	115.5	31.0	13.0	1918	Kingston, N. Y.....		
66	165215	Brg.	Trenley Transportation Co. No. 4.....	417	417	130.8	31.2	10.3	1912	Brooklyn, N. Y.....		
67	166801	Brg.	Trenley Transportation Co. No. 5.....	205	205	90.0	31.2	8.1	1913	Mariners Harbor, N. Y.....		
68	166913	Brg.	Trenley Transportation Co. No. 6.....	200	200	90.0	31.2	8.1	1917	Brooklyn, N. Y.....		
69	162910	Brg.	Trent.....	372	372	107.0	23.7	17.0	1893	Elkton, Md.....		
70	59463	Brg.	Trilly.....	460	460	98.0	34.0	7.4	1883	Boston, Mass.....		
71	164530	Sew.	Trinder.....	610	610	150.0	35.0	6.7	1903	Hullard, Wash.....		
72	166677	Brg.	Tripoll.....	190	190	61.0	31.3	7.6	1914	Rondout, N. Y.....		
73	59531	Brg.	True Blm.....	415	415	115.0	28.0	12.8	1899	South Rondout, N. Y.....		
74	165394	Brg.	Tuckhoe.....	460	460	200.4	23.8	11.0	1913	Chesapeake City, Md.....		
75	165490	Brg.	Turbin.....	283	283	105.8	34.1	7.8	1913	Brooklyn, N. Y.....		
76	169101	Brg.	Turbin.....	598	410	130.2	40.0	9.0	1910	St. Johns, Ore.....		

1 Formerly barge John F. Gohlek.

1 Formerly barge Cullen No. 110.

Unrigged Vessels

Line No.	Service	Crew	Name of owner	Home port	Address of owner
1	Frt.	1	B. & O. R. R. Co. (Md.)	Baltimore, Md.	Baltimore and Charles Streets.
2	Tnk.	2	Sun Oil Co. (N. J.)	Philadelphia, Pa.	Finance Building.
3	Fsh.	0	Lars Anderson	Seattle, Wash.	Stanwood, Wash.
4	Frt.	1	John A. Miller	Port Huron, Mich.	St. Clair, Mich.
5	Frt.	1	James McWilliams Blue Line (N. J.)	New York, N. Y.	1 Broadway.
6	Frt.	1	New York Central R. R. Co. (N. Y.)	do.	6 Beaver Street.
7	Frt.	1	New York Trap Rock Corporation (N. Y.)	do.	250 Park Avenue.
8	Frt.	0	Charles A. McGaffrey	do.	1 Broadway.
9	Frt.	1	H. H. Townsend	Port Huron, Mich.	Algonac, Mich.
10	Frt.	0	Cascade Tug Boat Co. (Wash.)	Tacoma, Wash.	Milwaukee Waterway.
11	Frt.	0	C. S. Harlow & Sons (Wash.)	do.	1715 Dock Street.
12	Frt.	0	Ketchikan Power Co. (Alaska)	Ketchikan, Alaska	Meridian, Wash.
13	Frt.	0	Phyllis Parr	Tacoma, Wash.	638 McKnight Building.
14	Frt.	1	Simon Meyers	Minneapolis, Minn.	6 Beaver Street.
15	Frt.	1	New York Central R. R. Co. (N. Y.)	New York, N. Y.	5 Nassau Street.
16	Frt.	1	Submarine Boat Corporation (N. Y.)	do.	do.
17	Frt.	1	do.	do.	do.
18	Frt.	1	do.	do.	do.
19	Frt.	1	do.	do.	do.
20	Frt.	2	do.	do.	do.
21	Frt.	2	do.	do.	do.
22	Frt.	2	do.	do.	do.
23	Frt.	2	do.	do.	do.
24	Frt.	1	do.	do.	do.
25	Frt.	1	do.	do.	do.
26	Frt.	1	do.	do.	do.
27	Frt.	1	do.	do.	do.
28	Frt.	1	do.	do.	do.
29	Frt.	1	do.	do.	do.
30	Frt.	1	do.	do.	do.
31	Frt.	1	do.	do.	do.
32	Frt.	1	do.	do.	do.
33	Frt.	1	do.	do.	do.
34	Frt.	1	do.	do.	do.
35	Frt.	1	do.	do.	do.
36	Frt.	1	do.	do.	do.
37	Frt.	1	do.	do.	do.
38	Frt.	1	do.	do.	do.
39	Frt.	1	do.	do.	do.
40	Frt.	1	do.	do.	do.
41	Frt.	1	do.	do.	do.
42	Frt.	1	do.	do.	do.
43	Frt.	1	do.	do.	do.
44	Frt.	1	do.	do.	do.
45	Frt.	1	do.	do.	do.
46	Frt.	0	H. H. Davis	Seattle, Wash.	Friday Harbor, Wash.
47	Fsh.	0	Pacific American Fisheries (Mo.)	do.	South Bellingham, Wash.
48	Fsh.	0	do.	do.	do.
49	Fsh.	0	do.	do.	do.
50	Fsh.	0	do.	do.	do.
51	Fsh.	0	do.	do.	do.
52	Fsh.	0	do.	do.	do.
53	Fsh.	0	do.	do.	do.
54	Fsh.	0	do.	do.	do.
55	Fsh.	0	do.	do.	do.
56	Fsh.	0	do.	do.	do.
57	Fsh.	0	do.	do.	do.
58	Fsh.	0	do.	do.	do.
59	Fsh.	0	do.	do.	do.
60	Fsh.	0	do.	do.	do.
61	Fsh.	0	do.	do.	do.
62	Fsh.	0	do.	do.	do.
63	Fsh.	0	do.	do.	do.
64	Fsh.	0	do.	do.	do.
65	Frt.	1	Anthony O'Boyle	New York, N. Y.	11 Moore Street.
66	Frt.	1	Tromley Transportation Co. (N. J.)	do.	317 Madison Avenue.
67	Frt.	1	do.	do.	do.
68	Frt.	1	do.	do.	do.
69	Frt.	2	Balmors Dredging Co.	Charleston, S. C.	9 State Street.
70	Frt.	0	T. A. Scott, Co (Conn.)	New London, Conn.	Pequot Avenue.
71	Frt.	0	Waelker Bros. Co. (Wash.)	Seward, Alaska	Fairbanks, Alaska.
72	Frt.	1	Chiarello Brothers Co. (N. Y.)	New York, N. Y.	15 Moore Street.
73	Frt.	1	James McWilliams Blue Line (N. J.)	do.	1 Broadway.
74	Frt.	1	Southern Transportation Co. (N. J.)	Philadelphia, Pa.	Commercial Trust Building.
75	Frt.	1	Southern Pacific Co. (Ky.)	New York, N. Y.	Pier 40, North River.
76	Frt.	1	Standard Transportation Co. (N. J.)	do.	Woolworth Building.

¹ Formerly barge J. H. Blades.

Unrigged Vessels

Line No.	Official No.	Rig	Name of vessel	Tonnage		Register dimensions			When built	Where built
				Gross	Net	Length	Breadth	Depth		
1	164223	Brg.	Turtlo.....	45	39	65.0	20.0	4.0	1900	Hammond, N. Y.
2	164711	Sew.	Tuxekan.....	114	114	70.0	24.0	5.2	1927	Port Blakely, Wash.
3	168209	Brg.	12 Mile.....	8	8	35.4	10.7	2.0	1914	Grafton, Ill.
4	169091	Brg.	Twin Creek Ferry.....	6	6	64.0	10.5	1.7	1921	Twin Creek, Ark.
5	163010	Brg.	Twin.....	210	210	100.3	30.1	7.9	1901	Brooklyn, N. Y.
6	165081	Sew.	Two Brothers.....	172	172	95.0	28.0	7.4	1912	Port Blakely, Wash.
7	167671	Brg.	2 Pikes.....	83	83	92.0	26.2	4.0	1919	Louisiana, Mo.
8	169461	Brg.	Two States.....	46	46	64.0	28.0	3.2	1925	Mount Carmel, Ill.
9	163123	Sew.	Tyce.....	73	73	69.9	24.0	5.0	1907	Port Townsend, Wash.
10	166521	Brg.	Tyler.....	278	278	100.4	30.0	8.7	1916	Tottenville, N. Y.
11	167642	Brg.	Tyler.....	486	486	114.8	30.0	13.4	1919	South Rondout, N. Y.
12	162333	Brg.	Tyrconnell.....	350	350	111.0	26.6	11.6	1901	Brooklyn, N. Y.
13	145607	Brg.	TYRONE.....	2,117	1,862	300.8	41.0	21.6	1895	Cleveland, Ohio.
14	167509	Brg.	U. S. 201 (steel).....	294	263	144.3	20.1	11.2	1919	New York, N. Y.
15	167310	Brg.	U. S. 202 (steel).....	294	263	144.8	20.1	11.2	1919	do.
16	167511	Brg.	U. S. 203 (steel).....	294	263	144.8	20.1	11.2	1919	do.
17	167512	Brg.	U. S. 204 (steel).....	294	263	144.8	20.1	11.2	1919	do.
18	167513	Brg.	U. S. 205 (steel).....	294	263	144.8	20.1	11.2	1919	do.
19	167514	Brg.	U. S. 206 (steel).....	294	263	144.8	20.1	11.2	1919	do.
20	167515	Brg.	U. S. 207 (steel).....	294	263	144.8	20.1	11.2	1919	do.
21	167516	Brg.	U. S. 208 (steel).....	294	263	144.8	20.1	11.2	1919	do.
22	167517	Brg.	U. S. 209 (steel).....	294	263	144.8	20.1	11.2	1919	do.
23	167518	Brg.	U. S. 210 (steel).....	294	263	144.8	20.1	11.2	1919	do.
24	167519	Brg.	U. S. 211 (steel).....	294	263	144.8	20.1	11.2	1919	do.
25	167520	Brg.	U. S. 212 (steel).....	291	263	144.8	20.1	11.3	1919	do.
26	167521	Brg.	U. S. 213 (steel).....	291	263	144.8	20.1	11.2	1919	do.
27	167522	Brg.	U. S. 214 (steel).....	294	263	144.8	20.1	11.3	1919	do.
28	167523	Brg.	U. S. 215 (steel).....	294	263	144.8	20.1	11.2	1919	do.
29	167524	Brg.	U. S. 216 (steel).....	294	263	144.8	20.1	11.2	1919	do.
30	167525	Brg.	U. S. 217 (steel).....	294	263	144.8	20.1	11.2	1919	do.
31	167526	Brg.	U. S. 218 (steel).....	294	263	144.8	20.1	11.2	1919	do.
32	167527	Brg.	U. S. 219 (steel).....	294	263	144.8	20.1	11.2	1919	do.
33	167528	Brg.	U. S. 220 (composite).....	294	274	149.3	21.1	10.3	1919	Detroit, Mich.
34	167480	Brg.	U. S. 221 (steel).....	289	235	150.0	20.1	11.2	1919	Hudon, N. Y.
35	167481	Brg.	U. S. 222 (steel).....	289	235	150.0	20.1	11.2	1919	do.
36	167482	Brg.	U. S. 223 (steel).....	289	235	150.0	20.1	11.2	1919	do.
37	167483	Brg.	U. S. 224 (steel).....	289	235	150.0	20.1	11.2	1919	do.
38	167484	Brg.	U. S. 225 (steel).....	289	235	150.0	20.1	11.2	1919	do.
39	167485	Brg.	U. S. 226 (steel).....	289	235	150.0	20.1	11.2	1919	do.
40	167486	Brg.	U. S. 227 (steel).....	289	235	150.0	20.1	11.2	1919	do.
41	167487	Brg.	U. S. 228 (steel).....	291	263	150.0	10.1	11.2	1919	do.
42	167488	Brg.	U. S. 229 (steel).....	291	263	144.8	20.1	11.2	1919	do.
43	167489	Brg.	U. S. 230 (steel).....	291	263	144.8	20.1	11.2	1919	do.
44	167490	Brg.	U. S. 231 (steel).....	291	263	144.8	20.1	11.2	1919	do.
45	167491	Brg.	U. S. 232 (steel).....	291	263	144.8	20.1	11.2	1919	do.
46	167492	Brg.	U. S. 233 (steel).....	291	263	144.8	20.1	11.2	1919	do.
47	167493	Brg.	U. S. 234 (steel).....	291	263	144.8	20.1	11.2	1919	do.
48	167494	Brg.	U. S. 235 (steel).....	291	263	144.8	20.1	11.2	1919	do.
49	167495	Brg.	U. S. 236 (steel).....	291	263	144.8	20.1	11.2	1919	do.
50	167496	Brg.	U. S. 237 (steel).....	291	263	144.8	20.1	11.2	1919	do.
51	167497	Brg.	U. S. 238 (steel).....	291	263	144.8	20.1	11.2	1919	do.
52	167498	Brg.	U. S. 239 (steel).....	291	263	144.8	20.1	11.2	1919	do.
53	167499	Brg.	U. S. 240 (steel).....	291	263	144.8	20.1	11.2	1919	do.
54	167500	Brg.	U. S. 241 (steel).....	291	263	144.8	20.1	11.2	1919	do.
55	167501	Brg.	U. S. 242 (steel).....	291	263	144.8	20.1	11.2	1919	do.
56	167502	Brg.	U. S. 243 (steel).....	291	263	144.8	20.1	11.2	1919	do.
57	167503	Brg.	U. S. 244 (steel).....	291	263	144.8	20.1	11.2	1919	do.
58	167504	Brg.	U. S. 245 (steel).....	291	263	144.8	20.1	11.2	1919	do.
59	167505	Brg.	U. S. 246 (steel).....	291	263	144.8	20.1	11.2	1919	do.
60	167506	Brg.	U. S. 247 (steel).....	291	263	144.8	20.1	11.2	1919	do.
61	167507	Brg.	U. S. 248 (steel).....	291	263	144.8	20.1	11.2	1919	do.
62	167508	Brg.	U. S. 249 (steel).....	291	263	144.8	20.1	11.2	1919	do.
63	167509	Brg.	U. S. 250 (steel).....	291	263	144.8	20.1	11.2	1919	do.
64	167510	Brg.	U. S. 251 (steel).....	291	263	144.8	20.1	11.3	1919	do.
65	167260	Cnl.	U. S. 501.....	323	295	120.0	21.3	11.6	1918	Clayton, N. Y.
66	167303	Cnl.	U. S. 502.....	317	293	120.0	21.2	11.2	1918	do.
67	167304	Cnl.	U. S. 503.....	320	296	120.0	21.5	11.6	1918	do.
68	165112	Brg.	U. D. Co. No. 2.....	469	469	112.3	41.2	11.2	1907	Galveston, Tex.
69	168061	Sew.	U. F. F. No. 1.....	238	238	91.7	29.9	7.1	1919	Port Angeles, Wash.
70	169613	Brg.	U. O. Co. BARGE 1920.....	76	72	58.0	20.0	7.1	1926	Los Angeles, Calif.
71	169817	Brg.	U. O. Co. BARGE 1927.....	532	521	131.0	40.0	11.4	1927	do.
72	169015	Brg.	U. S. L. No. 1.....	302	302	113.8	33.0	0.2	Unknown
73	169016	Brg.	U. S. L. No. 2.....	301	301	114.1	32.9	0.3	do.
74	168915	Brg.	U. S. L. No. 3.....	175	175	84.8	30.1	7.7	1912	Brooklyn, N. Y.
75	169199	Brg.	U. S. L. No. 4.....	274	274	105.2	33.2	8.5	1907	South Rondout, N. Y.
76	169157	Brg.	U. S. L. No. 6.....	205	205	100.0	29.5	7.5	Unknown
77	169767	Brg.	U. M. B. L. Co. No. 301.....	501	501	126.1	33.1	6.5	1927	Milford, Pa.
78	169768	Brg.	U. M. B. L. Co. No. 302.....	501	501	126.1	33.1	6.5	1927	do.

1 Formerly barge Dorothy.

Unrigged Vessels

743

Line No.	Service	Crew	Name of owner	Home port	Address of owner
1	Frt.	1	J. B. Taylor	Cape Vincent, N. Y.	Alexandria Bay, N. Y.
2	Fsh.	0	Hooth Fisheries Co. (Del.)	Seattle, Wash.	Marlon Building.
3	Pas.	1	James S. Wilson	St. Louis, Mo.	Meppen, Ill.
4	Pas.	0	J. N. Gully	Memphis, Tenn.	Twin Creek, Ark.
5	Frt.	0	Chiarollo Lighterage Corporation (N. Y.)	New York, N. Y.	130 Pearl Street.
6	Frt.	0	Chas. Cornell	Seattle, Wash.	Harper, Wash.
7	Pas.	1	New St. Louis & Callionn Packet Corporation (Mo.)	St. Louis, Mo.	Foot Olivo Street.
8	Pas.	1	Gerhard Beutlmann	do.	Mount Carmel, Ill.
9	Frt.	0	Libby, McNeill & Libby (Mo.)	Seattle, Wash.	88 Hamlin Street.
10	Frt.	1	Mallory Steamship Co. (Me.)	New York, N. Y.	Pier 36, North River.
11	Frt.	0	Joseph W. Drayton	do.	1 Broadway.
12	Frt.	1	James T. O'Donnell	do.	44 Whitehall Street.
13	Frt.	10	General Transit Co. (Ohio)	Cleveland, Ohio	Union Trust Building.
14	Frt.	1	New York Canal and Great Lakes Corporation (Del.)	New York, N. Y.	67 Wall Street.
15	Frt.	1	do.	do.	Do.
16	Frt.	1	do.	do.	Do.
17	Frt.	1	do.	do.	Do.
18	Frt.	1	do.	do.	Do.
19	Frt.	1	do.	do.	Do.
20	Frt.	1	do.	do.	Do.
21	Frt.	1	do.	do.	Do.
22	Frt.	1	do.	do.	Do.
23	Frt.	1	do.	do.	Do.
24	Frt.	1	do.	do.	Do.
25	Frt.	1	do.	do.	Do.
26	Frt.	1	do.	do.	Do.
27	Frt.	1	do.	do.	Do.
28	Frt.	1	do.	do.	Do.
29	Frt.	1	do.	do.	Do.
30	Frt.	1	do.	do.	Do.
31	Frt.	1	do.	do.	Do.
32	Frt.	1	do.	do.	Do.
33	Frt.	2	do.	do.	Do.
34	Frt.	2	do.	do.	Do.
35	Frt.	2	do.	do.	Do.
36	Frt.	1	do.	do.	Do.
37	Frt.	1	do.	do.	Do.
38	Frt.	1	do.	do.	Do.
39	Frt.	2	do.	do.	Do.
40	Frt.	2	do.	do.	Do.
41	Frt.	1	do.	do.	Do.
42	Frt.	2	do.	do.	Do.
43	Frt.	1	do.	do.	Do.
44	Frt.	1	do.	do.	Do.
45	Frt.	1	do.	do.	Do.
46	Frt.	2	do.	do.	Do.
47	Frt.	2	do.	do.	Do.
48	Frt.	1	do.	do.	Do.
49	Frt.	1	do.	do.	Do.
50	Frt.	1	do.	do.	Do.
51	Frt.	2	do.	do.	Do.
52	Frt.	2	do.	do.	Do.
53	Frt.	1	do.	do.	Do.
54	Frt.	1	do.	do.	Do.
55	Frt.	1	do.	do.	Do.
56	Frt.	1	do.	do.	Do.
57	Frt.	2	do.	do.	Do.
58	Frt.	2	do.	do.	Do.
59	Frt.	2	do.	do.	Do.
60	Frt.	2	do.	do.	Do.
61	Frt.	1	do.	do.	Do.
62	Frt.	1	do.	do.	Do.
63	Frt.	2	do.	do.	Do.
64	Frt.	1	do.	do.	Do.
65	Frt.	1	do.	do.	Do.
66	Frt.	1	do.	do.	Do.
67	Drq.	35	North American Dredging Co.*	Galveston, Tex.	Guaranty Building.
68	Fsh.	1	United Fishermen's Packing Co. (Wash.)	Seattle, Wash.	226 Hurka Building.
69	Tnk.	1	Union Oil Co. of California (Calif.)	Los Angeles, Calif.	Union Oil Building.
70	Frt.	2	do.	do.	Do.
71	Frt.	1	United States Lighterage Corporation (N. Y.)	New York, N. Y.	15 Moore Street.
72	Frt.	1	do.	do.	Do.
73	Frt.	1	do.	do.	Do.
74	Frt.	1	do.	do.	Do.
75	Frt.	1	do.	do.	11 Moore Street.
76	Frt.	0	Upper Mississippi Harge Line Co. (Del.)	Minneapolis, Minn.	125 North Fifth Street.
77	Frt.	0	do.	do.	Do.

* Owned by Standard Dredging Co. (N. J.) but not yet redocumented.

Unrigged Vessels

Line No.	Official No.	Rtg	Name of vessel	Tonnage		Register dimensions			When built	Where built
				Gross	Net	Length	Breadth	Depth		
1	160760	Brg.	U. M. B. L. Co. No. 303.....	501	501	126.1	33.1	6.5	1927	Middletown, Pa.....
2	160770	Brg.	U. M. B. L. Co. No. 304.....	501	501	126.1	33.1	6.5	1927	do.....
3	160771	Brg.	U. M. B. L. Co. No. 305.....	501	501	126.1	33.1	6.5	1927	do.....
4	160772	Brg.	U. M. B. L. Co. No. 306.....	501	501	126.1	33.1	6.5	1927	do.....
5	160773	Brg.	U. M. B. L. Co. No. 307.....	501	501	126.1	33.1	6.5	1927	do.....
6	160774	Brg.	U. M. B. L. Co. No. 308.....	501	501	126.1	33.1	6.5	1927	do.....
7	160775	Brg.	U. M. B. L. Co. No. 309.....	501	501	126.1	33.1	6.5	1927	do.....
8	160776	Brg.	U. M. B. L. Co. No. 310.....	501	501	126.1	33.1	6.5	1927	do.....
9	160777	Brg.	U. M. B. L. Co. No. 311.....	501	501	126.1	33.1	6.5	1927	do.....
10	168661	Brg.	U. S. S. B. LIGHTER No. 4.....	35	35	48.0	16.1	5.2	1924	Brooklyn, N. Y.....
11	168663	Brg.	U. S. S. B. LIGHTER No. 5.....	35	35	48.0	16.1	5.2	1923	do.....
12	168664	Brg.	U. S. S. B. LIGHTER No. 6.....	35	35	48.0	16.1	5.2	1923	do.....
13	168665	Brg.	U. S. S. B. LIGHTER No. 7.....	35	35	48.0	16.1	5.2	1923	do.....
14	169020	Brg.	Uganik.....	1,019	1,019	122.0	40.0	10.0	1924	Uganik, Alaska.....
15	170002	Sew.	Uganik No. 1.....	35	35	56.0	16.0	4.7	1923	Seattle, Wash.....
16	170003	Sew.	Uganik No. 2.....	35	35	56.0	16.0	4.7	1923	do.....
17	169855	Sew.	U Co.....	6	6	25.0	8.9	4.0	1927	Sault Ste. Marie, Mich.....
18	163200	Brg.	Ulster.....	369	369	112.0	28.0	11.3	1900	Kingston, N. Y.....
19	163780	Sew.	ULSTER.....	316	316	125.0	32.0	8.0	1909	Ecorse, Mich.....
20	169025	Brg.	Uncle Jack.....	47	47	80.6	17.7	3.7	1924	Tyrone, Ky.....
21	165116	Brg.	Underhill.....	430	430	95.5	31.1	8.1	1912	Mariners Harbor, N. Y.....
22	167850	Brg.	UNION OIL CO. OF CALIFORNIA 1920.....	165	165	80.0	30.0	7.0	1920	Los Angeles, Calif.....
23	165713	Sew.	Union Oil No. 1.....	199	199	90.3	32.1	8.0	1914	Seattle, Wash.....
24	168003	Brg.	UNION PETROLEUM CO. No. 110.....	662	662	176.2	30.2	13.8	1921	Philadelphia, Pa.....
25	166410	Brg.	United States.....	426	426	114.3	20.0	12.4	1916	Kingston, N. Y.....
26	166104	Brg.	Unity.....	390	390	115.0	28.5	12.1	1913	West New Brighton, N. Y.....
27	107337	Brg.	Unverso.....	420	420	113.7	29.0	12.5	1915	Kingston, N. Y.....
28	166507	Brg.	Utah.....	622	622	95.2	31.2	8.0	1910	Hondont, N. Y.....
29	162713	Brg.	Ute.....	220	220	100.0	22.5	9.7	1902	Shooters Island, N. Y.....
30	109010	Brg.	V. G. O. No. 1 (steel).....	105	105	101.0	22.3	5.2	1921	New Orleans, La.....
31	169011	Brg.	V. G. O. No. 2 (steel).....	105	105	101.0	22.3	5.2	1921	do.....
32	167407	Brg.	V. P. Amar.....	363	363	114.0	36.2	9.3	1912	Brooklyn, N. Y.....
33	163498	Brg.	Vachon.....	638	638	150.0	34.8	6.0	1908	Seattle, Wash.....
34	61112	Brg.	Valentino.....	305	205	149.5	28.8	8.8	1887	New London, Conn.....
35	205234	Brg.	Valley Queen.....	221	221	125.2	30.5	7.2	1923	Oshkosh, Wis.....
36	167422	Brg.	Van Buren.....	443	443	112.7	28.2	11.4	1918	South Rondout, N. Y.....
37	166310	Brg.	Van Camp No. 1.....	71	71	60.8	30.0	2.8	1916	Los Angeles, Calif.....
38	167530	Brg.	Van Camp No. 3.....	475	446	110.7	30.1	7.0	1906	Mare Island, Calif.....
39	163397	Sew.	Vashon No. 2.....	150	150	80.5	28.3	7.4	1907	Seattle, Wash.....
40	101017	Sew.	Venture.....	54	54	65.4	22.1	5.3	1902	Gardiner, Mo.....
41	168500	Brg.	Vernon.....	476	476	100.0	32.3	8.8	1922	Brooklyn, N. Y.....
42	162146	Sew.	Victor.....	179	179	76.0	23.2	5.0	1903	La Conner, Wash.....
43	164119	Brg.	Victor.....	425	303	100.1	31.4	7.7	1910	Hentley Manor, N. Y.....
44	169022	Brg.	Victor.....	62	62	61.0	13.0	3.0	1924	Evansville, Ind.....
45	25869	Sew.	Victoria.....	161	161	96.3	28.0	10.4	1872	Detroit, Mich.....
46	164423	Brg.	Victoria.....	304	304	112.0	32.2	9.1	1911	Brooklyn, N. Y.....
47	166585	Brg.	Victorious.....	447	447	112.0	29.0	13.1	1916	Athens, N. Y.....
48	167213	Brg.	Victory.....	444	444	111.6	29.5	13.3	1918	Kingston, N. Y.....
49	61133	Brg.	Viking.....	227	227	101.4	21.0	9.0	1893	Brooklyn, N. Y.....
50	169023	Brg.	Vim.....	375	375	110.9	30.2	12.0	1905	Chelsea, Mass.....
51	168357	Brg.	Vincent II.....	314	314	112.7	33.6	9.0	1911	Kingston, N. Y.....
52	163070	Brg.	Vincent McNally.....	440	440	180.0	23.9	10.8	1907	Elkton, Md.....
53	107744	Brg.	Vincent E. Bird.....	247	217	105.6	22.0	10.9	1910	Cohoos, N. Y.....
54	61141	Sew.	Violet.....	28	28	50.0	16.0	3.5	1897	Seattle, Wash.....
55	61169	Brg.	Violet.....	331	331	157.0	23.8	10.7	1897	Elkton, Md.....
56	61168	Brg.	Violet F. Higgins.....	208	208	101.3	25.2	10.0	1902	Hondont, N. Y.....
57	61170	Brg.	Virginia.....	363	363	108.0	23.8	10.8	1907	Elkton, Md.....
58	101623	Brg.	Virginia.....	60	62	82.3	23.4	6.3	1883	Greensboro, Md.....
59	169738	Brg.	Virginia.....	80	60	67.9	23.1	4.3	1927	Baltimore, Md.....
60	168891	Brg.	Virginia.....	20	20	45.8	14.5	4.2	1927	San Francisco, Calif.....
61	101867	Brg.	Virginia Palmer.....	810	777	100.4	40.3	13.1	1900	Neank, Conn.....
62	168855	Sew.	Vixen.....	30	30	54.0	17.0	3.8	1915	Seattle, Wash.....
63	167214	Brg.	Volunteer.....	431	431	113.7	28.8	12.4	1918	Kingston, N. Y.....
64	161820	Sew.	W. 2.....	47	47	60.0	20.2	4.5	1902	Hogutani, Wash.....
65	167552	Sew.	W. B. No. 1.....	30	30	50.3	15.9	4.1	1910	Bellingham, Wash.....
66	167553	Sew.	W. B. No. 2.....	30	30	50.3	15.9	4.1	1910	do.....
67	167613	Sew.	W. B. No. 3.....	30	30	50.3	15.9	4.1	1910	do.....
68	169673	Sew.	W. C. P. Co.....	25	25	49.9	15.9	4.1	1917	Seattle, Wash.....
69	164725	Sew.	W. P. Co. No. 2.....	25	25	50.0	16.0	4.0	1912	do.....
70	161726	Sew.	W. P. Co. No. 3.....	25	25	50.0	16.0	4.0	1912	do.....
71	161870	Sew.	W. P. Co. No. 4.....	23	23	49.8	16.0	3.8	1912	do.....
72	161871	Sew.	W. P. Co. No. 5.....	23	23	49.8	16.0	3.8	1912	do.....
73	166960	Sew.	W. R. C. No. 3.....	23	23	50.0	16.0	3.6	1917	Blaine, Wash.....
74	166961	Sew.	W. R. C. No. 4.....	23	23	50.0	16.0	3.6	1917	do.....
75	166962	Sew.	W. R. C. No. 5.....	23	23	50.0	16.0	3.6	1917	do.....
76	166278	Sew.	W. T. Co. No. 1.....	159	159	100.0	29.8	6.9	1915	San Francisco, Calif.....
77	166632	Sew.	W. T. Co. No. 2.....	243	243	100.0	36.0	7.6	1917	Everett, Wash.....

¹ Formerly st. w. Leander Choate.

² Formerly barge Marlon O.

Unrigged Vessels

745

Line No.	Service	Crew	Name of owner	Home port	Address of owner
1	Frt.	0	Upper Mississippi Barge Light Co. (Del.).....	Minneapolis, Minn...	112 South Fifth Street.
2	Frt.	0	do.....	do.....	do.
3	Frt.	0	do.....	do.....	do.
4	Frt.	0	do.....	do.....	do.
5	Frt.	0	do.....	do.....	do.
6	Frt.	0	do.....	do.....	do.
7	Frt.	0	do.....	do.....	do.
8	Frt.	0	do.....	do.....	do.
9	Frt.	0	do.....	do.....	do.
10	Frt.	1	United States Shipping Board.....	New York, N. Y.....	45 Broadway.
11	Frt.	1	do.....	do.....	do.
12	Frt.	1	do.....	do.....	do.
13	Frt.	1	do.....	do.....	do.
14	Fsh.	0	J. E. Shields.....	Seward, Alaska.....	
15	Fsh.	1	San Juan Fishing & Packing Co. (Wash.).....	Seattle, Wash.....	Foot Stacy Street.
16	Fsh.	1	do.....	do.....	do.
17	Frt.	1	Fred J. Nowcomb.....	Marquette, Mich.....	Saulte Ste. Marie, Mich.
18	Frt.	0	Cleary Bros. (N. Y.).....	New York, N. Y.....	116 Broad Street.
19	Frt.	1	Dunbar & Sullivan Dredging Co. (N. Y.).....	Buffalo, N. Y.....	Eric County Bank Building.
20	Pas.	3	A. J. Nowlin.....	Louisville, Ky.....	Tyrone, Ky.
21	Frt.	1	Simmons-Lee Corporation (N. Y.).....	New York, N. Y.....	41 Whitehall Street.
22	Frt.	1	Union Oil Co. of California (Calif.).....	Los Angeles, Calif.....	Union Oil Building.
23	Frt.	0	Union Oil Co. (Calif.).....	Seattle, Wash.....	300 Railroad Avenue.
24	Tnk.	3	W. H. Reed.....	Philadelphia, Pa.....	Widener Building.
25	Frt.	1	Ethan Murphy.....	New York, N. Y.....	29 Broadway.
26	Frt.	1	Frank McWilliams.....	do.....	15 Moore Street.
27	Frt.	1	Red Star Towing & Transportation Co. (W. Va.).....	do.....	17 Battery Place.
28	Frt.	1	Southern Pacific Co. (Ky.).....	do.....	Pier 40, North River.
29	Tnk.	1	Gulf Refining Co. (Texas).....	Port Arthur, Tex.....	Dock 29, West Port Arthur, Tex.
30	Tnk.	0	Venezuela Gulf Oil Co. (Del.).....	do.....	care Marine Department, Gulf Refining Co.
31	Tnk.	0	do.....	do.....	do.
32	Frt.	1	New York Trap Rock Corporation (N. Y.).....	New York, N. Y.....	250 Park Avenue.
33	Frt.	0	American Yukon Navigation Co. (W. Va.).....	Eagle, Alaska.....	Skagway, Alaska.
34	Frt.	2	Daniel Cameron.....	New London, Conn.....	806 Bank Street.
35	Frt.	2	John H. Hiley.....	Milwaukee, Wis.....	Menominee, Mich.
36	Frt.	0	Joseph W. Drayton.....	New York, N. Y.....	1 Broadway.
37	Fsh.	1	Vnu Camp Sea Food Co. (Calif.).....	Los Angeles, Calif.....	East San Pedro, Calif.
38	Frt.	1	do.....	do.....	do.
39	Frt.	0	Karl Hanson.....	Ketchikan, Alaska.....	Port Alexander, Alaska.
40	Frt.	3	Frank W. Carlton.....	Bath, Me.....	Woolwich, Me.
41	Frt.	1	New York Central R. R. Co. (N. Y.).....	New York, N. Y.....	6 Beaver Street.
42	Frt.	0	Booth Fisheries Co. (Del.).....	Seattle, Wash.....	Foot Wall Street.
43	Frt.	1	New York Central R. R. Co. (N. Y.).....	New York, N. Y.....	0 Beaver Street.
44	Pas.	1	George W. Carmickle.....	Ryansville, Ind.....	Boat Club.
45	Frt.	0	Inter-Lake Construction Co. (Mich.).....	Petroit, Mich.....	600 Union Trust Building.
46	Frt.	1	New York Trap Rock Corporation (N. Y.).....	New York, N. Y.....	250 Park Avenue.
47	Frt.	1	Thomas J. Howard.....	do.....	1 Broadway.
48	Frt.	0	Cleary Bros. (N. Y.).....	do.....	110 Broad Street.
49	Frt.	1	Bertell W. King.....	do.....	17 Battery Place.
50	Lgt.	1	Maritime Coaling Co. (Mass.).....	Hoston, Mass.....	40 Central Street.
51	Frt.	1	Jacob Hlen & Sons.....	New York, N. Y.....	103 Park Avenue.
52	Frt.	2	Eastern Transportation Co. (Del.).....	Wilmington, Del.....	Ford Building.
53	Frt.	1	Morgan St. Clair.....	New York, N. Y.....	231 Prospect Avenue (B.).
54	Frt.	0	Tacoma Tug & Barge Co. (Wash.).....	Tacoma, Wash.....	N. P. Dock.
55	Frt.	1	Standard Oil Co. (N. J.).....	Baltimore, Md.....	Second Avenue and Clinton Street.
56	Frt.	1	Hurley Transportation Co. (N. Y.).....	New York, N. Y.....	20 Broadway.
57	Frt.	2	Eastern Transportation Co. (Del.).....	Wilmington, Del.....	Ford Building.
58	Fsh.	3	Curtis Corporation (Del.).....	Los Angeles, Calif.....	Long Beach, Calif.
59	Drq.	10	Lukens Dredging & Contracting Corporation (Md.).....	Baltimore, Md.....	513 Calvert Building.
60	Fsh.	1	Paul Manscalco.....	San Francisco, Calif.....	2140 Jones Street.
61	Frt.	2	Phames Tow Boat Co. (Conn.).....	New London, Conn.....	Riverside, New London, Conn.
62	Frt.	0	Booth Fisheries Co. (Del.).....	Seattle, Wash.....	600 Marion Building.
63	Frt.	0	Cleary Bros. (N. Y.).....	New York, N. Y.....	110 Broad Street.
64	Frt.	0	A. Ingabrigtsen.....	Seattle, Wash.....	Aberdeen, Wash.
65	Fsh.	0	Petersburg Packing Co. (Wash.).....	Petersburg, Alaska.....	
66	Fsh.	0	do.....	do.....	
67	Fsh.	0	do.....	do.....	
68	Fsh.	0	Ward's Cove Packing Co. (Alaska).....	Ketchikan, Alaska.....	
69	Fsh.	0	Alaska Consolidated Canneries (Del.).....	do.....	Boen de Quadra, Alaska.
70	Fsh.	0	do.....	do.....	do.
71	Fsh.	0	do.....	do.....	do.
72	Fsh.	0	do.....	do.....	do.
73	Fsh.	1	Puget Sound Reduction Co. (N. Y.).....	Seattle, Wash.....	Blaine, Wash.
74	Frt.	1	do.....	do.....	do.
75	Frt.	1	do.....	do.....	do.
76	Frt.	1	Wilmington Transportation Co. (Calif.).....	Los Angeles, Calif.....	Wilmington, Calif.
77	Frt.	0	Weyerhaeuser Timber Co. (Wash.).....	Tacoma, Wash.....	Tacoma Building.

1 Formerly scow American Products Co. No. 1.

Unrigged Vessels

Line No.	Official No.	Rig	Name of vessel	Tonnage		Register dimensions			When built	Where built
				Gross	Net	Length	Breadth	Depth		
						Feet	Feet	Feet		
1	213921	Drg.	W. T. Co. No. 7.....	68	68	64.6	24.2	5.0	1916	Long Beach, Calif....
2	168869	Sew.	W. T. Co. No. 10.....	287	287	100.1	40.1	8.0	1923	Everett, Wash.....
3	168870	Sew.	W. T. Co. No. 11.....	287	287	100.1	40.1	8.0	1923	do.....
4	169097	Hrg.	W. T. Co. No. 10.....	173	173	90.0	30.0	7.5	1924	Los Angeles, Calif....
5	168871	Sew.	W. T. Co. No. 12.....	293	293	100.2	40.2	8.1	1923	Everett, Wash.....
6	168872	Sew.	W. T. Co. No. 13.....	287	287	100.1	40.1	8.0	1923	do.....
7	168875	Sew.	W. T. Co. No. 14.....	287	287	100.1	40.1	8.0	1924	do.....
8	169152	Sew.	W. T. Co. No. 14.....	330	330	120.0	36.0	8.8	1925	Los Angeles, Calif....
9	168955	Sew.	W. T. Co. No. 15.....	285	285	99.8	40.0	8.0	1924	Everett, Wash.....
10	169780	Sew.	W. T. Co. No. 15.....	330	330	120.0	36.0	8.8	1927	Los Angeles, Calif....
11	168950	Sew.	W. T. Co. No. 16.....	286	286	99.0	40.0	8.0	1924	Everett, Wash.....
12	169779	Sew.	W. T. Co. No. 16.....	330	330	120.0	36.0	8.8	1927	Los Angeles, Calif....
13	168957	Sew.	W. T. Co. No. 17.....	286	286	99.0	40.0	8.0	1924	Everett, Wash.....
14	169858	Sew.	W. T. Co. No. 17.....	330	330	120.0	36.0	8.8	1927	Los Angeles, Calif....
15	168058	Sew.	W. T. Co. No. 18.....	286	286	99.0	40.0	8.0	1924	Everett, Wash.....
16	169880	Sew.	W. T. Co. No. 18.....	330	330	120.0	36.0	8.8	1927	Los Angeles, Calif....
17	168959	Sew.	W. T. Co. No. 19.....	286	286	99.0	40.0	8.0	1924	Everett, Wash.....
18	169460	Sew.	W. C. P. Co. No. 2.....	32	32	54.0	18.0	4.0	1926	do.....
19	169834	Sew.	W. F. P. Co. No. 1.....	19	19	45.0	13.9	3.9	1917	Bellingham, Wash....
20	166860	Sew.	W. F. P. Co. No. 2.....	19	19	45.0	13.0	3.9	1917	do.....
21	169102	Sew.	W. S. T. Co. No. 1.....	53	53	65.2	21.0	4.0	1926	Aberdeen, Wash.....
22	163978	Sew.	W. T. & B. Co. 1.....	145	145	90.5	28.0	7.0	1909	Seattle, Wash.....
23	163991	Sew.	W. T. & B. Co. 2.....	158	158	91.0	28.2	7.2	1909	do.....
24	164018	Sew.	W. T. & B. Co. 2.....	194	194	91.3	32.0	7.8	1910	do.....
25	164073	Sew.	W. T. & B. Co. 6.....	113	113	80.0	28.0	6.0	1910	do.....
26	161293	Sew.	W. T. & B. Co. 7.....	488	488	91.0	34.5	7.0	1910	do.....
27	164547	Sew.	W. T. & B. Co. 8.....	198	198	90.0	32.0	8.0	1911	do.....
28	161568	Sew.	W. T. & B. Co. 9.....	198	198	90.0	32.0	8.0	1911	do.....
29	164613	Sew.	W. T. & B. Co. 10.....	488	488	90.0	31.0	8.0	1911	do.....
30	164611	Sew.	W. T. & B. Co. 11.....	208	208	90.0	31.0	8.0	1911	do.....
31	164769	Sew.	W. T. & B. Co. 13.....	231	231	90.0	31.0	9.0	1912	do.....
32	164802	Sew.	W. T. & B. Co. 14.....	231	231	90.0	31.0	9.0	1912	do.....
33	161921	Sew.	W. T. & B. Co. 15.....	231	231	90.0	31.0	9.0	1912	do.....
34	165100	Sew.	W. T. & B. Co. 19.....	231	231	90.0	31.0	9.0	1912	do.....
35	165135	Sew.	W. T. & B. Co. 20.....	105	105	79.7	26.0	6.0	1913	do.....
36	165013	Sew.	W. T. & B. Co. 22.....	187	187	80.1	31.0	7.9	1914	do.....
37	167035	Sew.	W. T. & B. Co. 30.....	637	637	152.0	38.6	10.0	1909	Portland, Oreg.....
38	166818	Sew.	W. T. & B. Co. 31.....	339	339	141.2	37.2	8.4	1913	do.....
39	165017	Sew.	W. T. & B. Co. 32.....	253	253	90.0	36.0	9.3	1912	Seattle, Wash.....
40	162436	Sew.	W. T. & B. Co. 34.....	110	110	90.2	26.0	6.0	1905	Harper, Wash.....
41	166309	Hrg.	W. T. & B. Co. No. 38.....	520	491	157.0	39.4	9.9	1916	Portland, Oreg.....
42	166310	Hrg.	W. T. & B. Co. No. 39.....	520	491	157.0	39.4	9.9	1916	do.....
43	162017	Sew.	W. T. & B. Co. 40.....	92	92	73.2	24.1	6.1	1906	La Conner, Wash.....
44	165528	Sew.	W. T. & B. Co. 43.....	201	201	90.0	32.0	8.2	1913	Seattle, Wash.....
45	165234	Sew.	W. T. & B. Co. 41.....	113	113	50.0	30.0	7.2	1913	do.....
46	161633	Sew.	W. T. & B. Co. 46.....	280	280	106.0	36.0	10.0	1911	do.....
47	164701	Sew.	W. T. & B. Co. 47.....	195	195	90.0	32.0	8.0	1911	do.....
48	165255	Sew.	W. T. & B. Co. 48.....	88	88	70.0	26.0	6.0	1913	do.....
49	164907	Sew.	W. T. & B. Co. 49.....	274	274	100.0	32.5	10.0	1910	do.....
50	166965	Sew.	W. T. & B. Co. 52.....	353	353	115.5	37.1	8.4	1917	Portland, Oreg.....
51	163263	Sew.	W. T. & B. Co. No. 53.....	27	27	47.8	11.0	4.3	1907	Everett, Wash.....
52	164319	Sew.	W. T. & B. Co. No. 61.....	31	31	42.0	18.5	4.5	1910	do.....
53	167034	Sew.	W. T. & B. Co. No. 57.....	140	140	151.0	37.5	9.8	1915	Portland, Oreg.....
54	167750	Sew.	W. T. & B. Co. No. 58.....	22	22	40.5	16.5	4.0	1919	Seattle, Wash.....
55	167773	Sew.	W. T. & B. Co. No. 61.....	321	321	99.8	36.1	10.1	1919	Aberdeen, Wash.....
56	167779	Sew.	W. T. & B. Co. No. 62.....	320	320	100.2	36.0	10.1	1919	do.....
57	168171	Sew.	W. T. & B. Co. 63.....	335	335	101.9	35.9	10.0	1922	Port Blakely, Wash....
58	169087	Sew.	W. T. & B. Co. No. 64.....	327	327	105.0	35.9	9.9	1921	do.....
59	169088	Sew.	W. T. & B. Co. No. 65.....	335	335	105.0	35.9	10.1	1921	do.....
60	169096	Sew.	W. T. & B. Co. No. 66.....	339	339	101.9	35.9	10.1	1924	do.....
61	169100	Sew.	W. T. & B. Co. No. 67.....	340	340	105.2	35.9	10.2	1924	do.....
62	169113	Sew.	W. T. & B. Co. No. 68.....	338	338	105.2	35.9	10.1	1924	do.....
63	168912	Hrg.	W. T. & B. Co. No. 70.....	2,242	2,137	267.1	47.1	23.7	1919	Anacortes, Wash.....
64	168911	Hrg.	W. T. & B. Co. No. 71.....	2,244	2,142	267.2	47.1	23.7	1919	do.....
65	168297	Sew.	W. M. & B. Co. No. 1.....	118	118	80.1	30.0	7.1	1921	Hoquiam, Wash.....
66	163669	Sew.	W. I. S. & G. Co. No. 1.....	168	168	80.0	30.0	7.2	1908	Deatur, Wash.....
67	163885	Sew.	W. I. S. & G. Co. No. 2.....	100	100	75.0	26.0	6.0	1909	do.....
68	163916	Sew.	W. I. S. & G. Co. No. 3.....	100	100	75.0	26.0	6.0	1909	do.....
69	165072	Cnl.	W. A. Gillen.....	101	98	96.0	17.4	7.6	1914	Waterford, N. Y.....
70	165470	Hrg.	W. A. Gillen.....	402	402	112.0	20.0	12.3	1912	South Rondout, N. Y..
71	168801	Hrg.	W. A. Hanscom.....	330	330	115.2	31.1	8.9	1914	Brooklyn, N. Y.....

1 Formerly scow H. & S. No. 14.
 2 Formerly scow C. C. Co. No. 31.
 3 Formerly scow Union No. 2.
 4 Formerly scow Jacqueline.
 5 Formerly barge Columbia Contract Co. No. 38.
 6 Formerly barge Columbia Contract Co. No. 39.

1 Formerly scow Vashon No. 1.
 2 Formerly scow Chesley No. 6.
 3 Formerly scow Chesley No. 7.
 4 Formerly scow Chesley No. 11.
 5 Formerly scow Chesley No. 14.

Unrigged Vessels

747

Line No.	Serv-ice	Crew	Name of owner	Home port	Address of owner
1	Frt.	1	Philip R. Park (Calif.)	Los Angeles, Calif.	1435 Beacon Street, Watchborn Basin, San Pedro, Calif.
2	Frt.	0	Weyerhaeuser Timber Co. (Wash.)	Tacoma, Wash.	Tacoma Building.
3	Frt.	0	do.	do.	Do.
4	Frt.	1	Wilmington Transportation Co. (Calif.)	Los Angeles, Calif.	Catalina Terminal, Wilmington, Calif.
5	Frt.	0	Weyerhaeuser Timber Co. (Wash.)	Tacoma, Wash.	Tacoma Building.
6	Frt.	0	do.	do.	Do.
7	Frt.	0	do.	do.	Do.
8	Frt.	0	Wilmington Transportation Co. (Calif.)	Los Angeles, Calif.	Catalina Terminal, Wilmington, Calif.
9	Frt.	0	Weyerhaeuser Timber Co. (Wash.)	Tacoma, Wash.	Tacoma Building.
10	Frt.	1	Wilmington Transportation Co. (Calif.)	Los Angeles, Calif.	Catalina Terminal, Wilmington, Calif.
11	Frt.	0	Weyerhaeuser Timber Co. (Wash.)	Tacoma, Wash.	Tacoma Building.
12	Frt.	1	Wilmington Transportation Co. (Calif.)	Los Angeles, Calif.	Catalina Terminal, Wilmington, Calif.
13	Frt.	0	Weyerhaeuser Timber Co. (Wash.)	Tacoma, Wash.	Tacoma Building.
14	Frt.	1	Wilmington Transportation Co. (Calif.)	Los Angeles, Calif.	Catalina Terminal, Wilmington, Calif.
15	Frt.	0	Weyerhaeuser Timber Co. (Wash.)	Tacoma, Wash.	Tacoma Building.
16	Frt.	1	Wilmington Transportation Co. (Calif.)	Los Angeles, Calif.	Catalina Terminal, Wilmington, Calif.
17	Frt.	0	Weyerhaeuser Timber Co. (Wash.)	Tacoma, Wash.	Tacoma Building.
18	Fsh.	0	Ward's Cove Packing Co. (Ala.)	Ketchikan, Alaska.	
19	Fsh.	0	Astoria & Puget Sound Canning Co. (Wash.)	Seattle, Wash.	South Bellingham, Wash.
20	Fsh.	0	Seattle National Bank (U. S. A.)	Juneau, Alaska.	
21	Frt.	0	Endresen Spar & Timber Co.	Seattle, Wash.	Aberdeen, Wash.
22	Frt.	0	A. G. Rouse.	do.	815 Warron Avenue.
23	Frt.	0	Pacific Bridge Co. (Oreg.)	Portland, Oreg.	Foot East Salmon Street.
24	Frt.	0	Sea Products Co. (Wash.)	Seattle, Wash.	Railway Exchange Building.
25	Frt.	0	Washington Tug & Barge Co. (Wash.)	do.	Colman Dock.
26	Fsh.	0	Diamond "K." Packing Co. (Alaska)	Juneau, Alaska.	
27	Frt.	0	Pacific Bridge Co. (Oreg.)	Portland, Oreg.	Foot East Salmon Street.
28	Frt.	0	do.	do.	Do.
29	Frt.	0	Washington Tug & Barge Co. (Wash.)	Seattle, Wash.	Colman Dock.
30	Frt.	0	do.	do.	Do.
31	Frt.	0	do.	do.	Do.
32	Frt.	0	do.	do.	Do.
33	Frt.	0	do.	do.	Do.
34	Frt.	0	do.	do.	Do.
35	Frt.	0	do.	do.	Do.
36	Fsh.	0	Pacific American Fisheries (Mo.)	do.	South Bellingham, Wash.
37	Frt.	0	Washington Tug & Barge Co. (Wash.)	do.	Colman Dock.
38	Frt.	0	do.	do.	Do.
39	Frt.	0	do.	do.	Do.
40	Frt.	0	Foss Co. (Wash.)	do.	Bolcom Dock, Ballard Station.
41	Frt.	3	Washington Tug & Barge Co. (Wash.)	do.	Colman Dock.
42	Frt.	4	do.	do.	Do.
43	Frt.	0	Northern Copper Co. (Wash.)	do.	Care John T. Towers, Butler Hotel.
44	Frt.	0	Washington Tug & Barge Co. (Wash.)	do.	Colman Dock.
45	Frt.	0	Merritt-Chapman & Scott Corporation (Del.)	New York, N. Y.	17 Battery Place.
46	Frt.	0	Washington Tug & Barge Co. (Wash.)	Seattle, Wash.	Colman Dock.
47	Frt.	0	Merritt-Chapman & Scott Corporation (Del.)	New York, N. Y.	17 Battery Place.
48	Frt.	0	Washington Tug & Barge Co. (Wash.)	Seattle, Wash.	Colman Dock.
49	Frt.	0	Portland Gravel Co. (Oreg.)	Portland, Oreg.	289 East Salmon Street.
50	Frt.	0	Washington Tug & Barge Co. (Wash.)	Seattle, Wash.	Colman Dock.
51	Frt.	0	do.	do.	Do.
52	Frt.	0	Todd Dry Docks (Wash.)	do.	1801 Sixteenth Avenue SW.
53	Frt.	0	Washington Tug & Barge Co. (Wash.)	do.	Colman Dock.
54	Frt.	0	do.	do.	Do.
55	Frt.	0	do.	do.	Do.
56	Frt.	0	do.	do.	Do.
57	Frt.	0	do.	do.	Do.
58	Frt.	0	do.	do.	Do.
59	Frt.	0	do.	do.	Do.
60	Frt.	0	do.	do.	Do.
61	Frt.	0	do.	do.	Do.
62	Frt.	0	do.	do.	Do.
63	Frt.	0	do.	do.	Do.
64	Frt.	0	do.	do.	Do.
65	Frt.	0	Grays Harbor Construction Co. (Wash.)	do.	Hoquiam, Wash.
66	Frt.	0	Nolte & Johnson (Wash.)	do.	Bellingham, Wash.
67	Frt.	0	do.	do.	Do.
68	Frt.	0	do.	do.	Do.
69	Frt.	1	George L. Hunt.	New York, N. Y.	Union Hill, N. J.
70	Frt.	1	William A. Golden (N. Y.)	do.	110 Washington Street.
71	Frt.	1	Clery Bros. (N. Y.)	do.	116 Broad Street.

11 Formerly scow Chesley No. 16.
 12 Formerly scow Pacific No. 8.
 13 Formerly scow A.
 14 Formerly scow B.
 15 Formerly scow C. C. Ca. No. 11.

17 Formerly scow Forest No. 1.
 18 Formerly scow Forest No. 2.
 19 Formerly scow J. C. J. No. 5
 20 Formerly barge Bayden.
 21 Formerly barge Bertrand.

Unrigged Vessels

Line No.	Official No.	Rtg	Name of vessel	Tonnage		Register dimensions			When built	Where built
				Gross	Net	Length	Breadth	Depth		
							<i>Feet</i>	<i>Feet</i>	<i>Feet</i>	
1	167300	Cnl.	W. B. Walsh.....	132	132	97.3	17.8	8.6	1899	Durhamville, N. Y.
2	163541	Cnl.	W. C. Lafontaine.....	104	95	95.6	17.6	8.0	1903	Champlain, N. Y.
3	163027	Brg.	W. D. Dittmar.....	374	374	112.0	28.2	11.5	1900	Kingston, N. Y.
4	168993	Brg.	W. E. Hedger.....	435	485	113.0	30.1	13.6	1924	do.
5	166538	Brg.	W. E. Maxson.....	915	915	244.8	42.0	10.0	1916	Westlake, La.
6	162753	Cnl.	W. F. Bascom.....	103	98	96.7	17.5	8.0	1906	Whitehall, N. Y.
7	162231	Cnl.	W. F. Coyle.....	103	98	96.5	17.0	7.8	1903	Watervliet, N. Y.
8	167155	Sew.	W. H. Boner.....	213	213	100.0	36.0	7.6	1918	Everett, Wash.
9	169124	Brg.	W. H. Hawne.....	309	306	111.8	33.8	8.8	1925	Tottenville, N. Y.
10	170041	Brg.	W. J. McCortuck.....	320	320	112.0	34.1	9.2	1928	Newburgh, N. Y.
11	166982	Cnl.	W. J. McCourt.....	117	113	96.6	17.7	8.0	1914	Watervliet, N. Y.
12										
13	162720	Brg.	W. J. Saylor.....	456	456	187.0	23.8	11.0	1906	Elkton, Md.
14	162878	Brg.	W. J. Turck.....	334	331	108.5	26.5	11.0	1905	Rondout, N. Y.
15	169836	Brg.	W. L. Hinkle.....	320	320	112.0	34.1	9.2	1927	Newburgh, N. Y.
16	167276	Brg.	W. L. Smith.....	422	418	114.0	29.0	12.4	1918	Kingston, N. Y.
17	167693	Brg.	W. M. Florine.....	257	257	97.0	25.8	11.1	1916	do.
18	63076	Cnl.	W. N. Sweet.....	105	100	96.4	17.3	7.6	1902	Whitehall, N. Y.
19	168323	Brg.	W. P. Runyon.....	456	456	90.0	30.1	9.3	1906	Perth Amboy, N. J.
20	163877	Brg.	W. H. Markl.....	263	263	100.0	40.0	5.0	1909	Parkersburg, W. Va.
21	167353	Brg.	W. S. Akon.....	421	421	113.8	28.9	12.1	1918	Kingston, N. Y.
22	166809	Brg.	W. T. Ilrney.....	485	485	117.1	30.7	13.0	1917	South Rondout, N. Y.
23	165500	Brg.	W. Ferdinand Armstrong.....	382	371	112.0	29.0	12.8	1913	Athens, N. Y.
24	169125	Brg.	W. Frederic Sharke.....	306	306	111.8	33.8	8.8	1925	Tottenville, N. Y.
25	170070	Sew.	W. Scott Faines.....	358	358	125.0	33.0	9.0	1928	Chilversleeve, Conn.
26	80831	Brg.	Wacnamaw.....	319	330	130.4	32.7	11.0	1881	Port Jefferson, N. Y.
27	165130	Brg.	Waco.....	152	152	89.7	30.0	6.8	1913	Kingston, N. Y.
28	166501	Brg.	Waco.....	212	212	95.2	34.2	8.5	1910	do.
29	81095	Brg.	Wakefield.....	287	277	160.8	28.1	8.0	1885	Wilmington, Del.
30	168010	Brg.	Wakefield.....	481	481	100.0	32.3	8.8	1923	Brooklyn, N. Y.
31	165991	Brg.	Waller No. 2.....	7	7	38.2	11.0	2.0	1912	Kingston, Tenn.
32	62978	Sew.	Walt.....	7	7	32.1	11.4	3.1	1896	Anacortes, Wash.
33	166281	Brg.	Walter.....	168	168	89.2	29.0	7.0	1901	Rondout, N. Y.
34	168707	Sew.	Walter W.....	10	10	56.4	15.4	1.6	1922	Bridgeport, Vt.
35	62910	Brg.	Walton.....	513	513	143.9	30.9	11.1	1896	Ellzabethport, N. J.
36	165133	Brg.	Wanderellff.....	399	399	91.9	31.2	8.2	1912	Mariners Harbor, N. Y.
37	163447	Brg.	Wanderer.....	369	369	96.0	28.0	13.0	1903	Perth Amboy, N. J.
38	163484	Brg.	Wausley.....	697	693	181.0	40.8	10.3	1915	Westlake, La.
39	63030	Brg.	Warfield.....	114	128	80.0	28.3	7.4	1901	Port Richmond, N. Y.
40	170023	Cnl.	Warri Hoys, Jr.....	140	140	96.0	17.8	9.0	1900	Unknown.
41	167170	Brg.	Warren.....	320	320	79.9	28.1	7.7	1918	Brooklyn, N. Y.
42	162696	Brg.	Warren H. Brown.....	476	476	130.8	30.0	12.0	1905	Perth Amboy, N. J.
43	168410	Brg.	Warren W. Clute.....	240	210	101.4	21.5	10.7	1922	Kingston, N. Y.
44	62969	Brg.	Warner.....	311	281	110.8	35.0	9.2	1899	Weehawken, N. J.
45	30708	Brg.	Warwick.....	405	405	151.2	23.4	11.0	1914	Elkton, Md.
46	168923	Sew.	Wash No. 2.....	247	247	92.0	32.0	9.0	1921	Seattle, Wash.
47	168921	Sew.	Wash No. 3.....	247	247	92.0	32.0	9.0	1924	do.
48	63092	Brg.	Washington.....	346	333	167.0	23.3	3.0	1897	Baltimore, Md.
49	163020	Sew.	Washington.....	108	108	90.8	30.3	8.1	1900	Seattle, Wash.
50	169104	Brg.	Washington.....	5	5	48.3	0.0	1.6	1921	Dayton, Tenn.
51	163030	Sew.	Washington No. 1.....	150	150	78.0	28.0	8.0	1900	Seattle, Wash.
52	163010	Sew.	Washington No. 3.....	95	95	79.2	24.4	5.8	1906	do.
53	163156	Sew.	Washington No. 5.....	66	66	72.0	23.9	4.5	1907	Anacortes, Wash.
54	164101	Sew.	Washington No. 6.....	97	97	75.0	25.0	6.0	1911	Seattle, Wash.
55	165097	Brg.	Watercliff.....	406	406	95.7	31.2	8.3	1912	Port Richmond, N. Y.
56	63030	Brg.	Water Queen.....	165	165	120.0	28.0	5.0	1900	Leavenworth, Ind.
57	63073	Brg.	Waterlown.....	440	411	100.0	30.2	8.4	1902	Weehawken, N. J.
58	63016	Brg.	Watkins.....	110	95	75.6	25.2	7.1	1900	Brooklyn, N. Y.
59	169278	Brg.	Watson and Hinkle Ferry No. 2.....	12	12	61.9	12.1	2.1	1925	Cotter, Ark.
60	169182	Sew.	WAWASEE.....	328	328	116.0	40.0	7.5	1920	Lorain, Ohio.
61	169980	Sew.	Waynesco.....	52	52	51.6	30.0	3.5	1921	River Rouge, Mich.
62	161600	Sew.	Weasel.....	18	18	41.6	13.0	3.0	1911	Quadra, Alaska.
63	168060	Sew.	Webster, No. IV.....	30	30	50.3	10.1	4.8	1922	do.
64	168706	Sew.	Webster V.....	24	24	43.1	10.0	4.1	1923	do.
65	161693	Brg.	Welcome.....	14	14	66.0	11.0	2.0	1912	Terre Haute, Ind.
66	170017	Sew.	WELINGTON.....	323	323	116.0	40.0	7.5	1928	Lorain, Ohio.
67	168116	Brg.	Wespaue No. 1.....	51	41	50.7	25.9	3.4	1922	Wilmington, Calif.
68	163666	Brg.	Wessels.....	282	282	100.0	28.7	9.4	1908	Slighsburg, N. Y.
69	167322	Brg.	West Coast No. 1.....	41	41	48.3	20.5	2.8	1918	Long Beach, Calif.
70	62883	Brg.	West End.....	121	121	91.9	26.2	6.5	1887	Millbridge, Mass.
71	169910	Brg.	Westley Bells.....	320	320	112.0	31.1	9.2	1927	Newburgh, N. Y.
72	168143	Brg.	WESTERN MARYLAND RAILWAY 10.....	1,317	1,317	315.5	41.8	11.0	1921	Elizabeth, N. J.
73	166537	Brg.	Weston.....	311	311	79.7	28.4	7.2	1916	Brooklyn, N. Y.
74	166895	Brg.	Westport.....	242	235	100.7	31.8	7.4	1916	Wilmington, Del.

1 Formerly barge John Zimmer.

1 Formerly barge Gladholis.

Unrigged Vessels

749

Line No.	Serv- ice	Crew	Name of owner	Home port	Address of owner
1	Frt.	0	Charles H. Olyer.....	New York, N. Y.	Jersey City, N. J.
2	Frt.	1	Leon N. Samselgrin.....	Rouses Point, N. Y.	
3	Frt.	1	Elmer A. Keeler.....	New York, N. Y.	1 Broadway,
4	Frt.	1	Edward J. Donovan.....	do.	Care Michael Weldner 87 Seventy- second Street (B).
5	Frt.	5	Quilf, Colorado & Santa Fe Ry. Co. (Tex.).....	Galveston, Tex.	Santa Fe Building,
6	Frt.	1	Arthur Lafontaine.....	Rouses Point, N. Y.	Chautaplain, N. Y.
7	Frt.	1	George C. Donohue.....	Albany, N. Y.	Whitehall, N. Y.
8	Frt.	0	Weyerhaeuser Timber Co. (Wash.).....	Seattle, Wash.	Everett, Wash.
9	Frt.	1	New York Trap Rock Corporation (N. Y.).....	New York, N. Y.	250 Park Avenue.
10	Frt.	1	Wilson P. Foss.....	do.	250 Park Avenue.
11	Frt.	1	Edward G. Murray Lighterage & Transporta- tion Co. (N. Y.).....	Albany, N. Y.	Waterford, N. Y.
12	Frt.	1	James J. McNally.....	Philadelphia, Pa.	Bullitt Building.
14	Frt.	1	John J. Hammond.....	New York, N. Y.	59 Pearl Street.
15	Frt.	1	New York Trap Rock Corporation (N. Y.).....	do.	250 Park Avenue.
16	Frt.	1	Morse Dry Dock & Repair Co. (N. Y.).....	do.	Fifty-sixth Street and First Ave- nue (B.).
17	Frt.	1	James F. Dwyer.....	Albany, N. Y.	Kingston, N. Y.
18	Frt.	1	Jacob Miller.....	New York, N. Y.	Port Ewen, N. Y.
19	Frt.	1	Wright & Cobb Lighterage Co. (N. Y.).....	do.	17 Battery Place.
20	Frt.	3	Liberty Amusement Co. (W. Va.).....	Pittsburgh, Pa.	Charleston, W. Va.
21	Frt.	1	Elmer A. Keeler.....	New York, N. Y.	1 Broadway.
22	Frt.	1	James McWilliams Blue Line (N. J.).....	do.	do.
23	Frt.	1	Thomas J. Howard.....	do.	do.
24	Frt.	1	New York Trap Rock Corporation (N. Y.).....	do.	250 Park Avenue.
25	Frt.	0	New Haven Trap Rock Co. (Conn.).....	New Haven, Conn.	69 Church Street.
26	Frt.	3	American Agricultural Chemical Co. (Conn.).....	Boston, Mass.	92 State Street.
27	Frt.	1	Mallory Steamship Co. (Me.).....	New York, N. Y.	Pier 30, North River.
28	Frt.	1	Southern Pacific Co. (Ky.).....	do.	Pier 49, North River.
29	Frt.	3	S. C. Loveland Co. (Del.).....	Philadelphia, Pa.	151 South Front Street.
30	Frt.	1	New York Central R. R. Co. (N. Y.).....	New York, N. Y.	6 Beaver Street.
31	For.	0	E. B. Thacker.....	Chattanooga, Tenn.	Wheat, Tenn.
32	Frt.	0	Will A. Lowman.....	Seattle, Wash.	Foot 1, Street, Anacortes, Wash.
33	Frt.	0	John Maxwell's Sons.....	New York, N. Y.	51 Chambers Street
34	For.	3	Charles H. Hutestis.....	Burlington, Vt.	Bridport, Vt.
35	Frt.	1	Seaboard Terminal Corporation (Md.).....	New York, N. Y.	17 Battery Place.
36	Frt.	1	Shimmons-Lee Corporation (N. Y.).....	do.	44 Whitehall Street.
37	Frt.	1	William F. Hanrahan.....	do.	20 Broadway.
38	Frt.	1	Chas. Clarke & Co.....	Galveston, Tex.	Quaranty Building.
39	Frt.	2	B. & O. R. R. Co. (Md.).....	Baltimore, Md.	Baltimore and Charles Streets.
40	Frt.	1	Elizabeth Warn.....	New York, N. Y.	805 Willow Avenue, Hoboken, N. J.
41	Frt.	1	B. & O. R. R. Co. (Md.).....	Baltimore, Md.	Baltimore & Charles Streets.
42	Frt.	1	Keeler Transportation Lines (N. Y.).....	New York, N. Y.	1 Broadway.
43	Frt.	1	Marine Transit Corporation (N. Y.).....	do.	17 Battery Place
44	Frt.	1	New York Central R. R. Co. (N. Y.).....	do.	6 Beaver Street.
45	Frt.	1	Southern Transportation Co. (N. J.).....	Philadelphia, Pa.	Commercial Trust Building.
46	Frt.	0	Puget Sound Bridge & Dredging Co. (Nev.).....	Seattle, Wash.	811 Central Building.
47	Frt.	0	do.	do.	do.
48	Frt.	1	Richmond Cedar Works (Va.).....	Newport News, Va.	Richmond, Va.
49	Drg.	0	Leon Leroy Woods.....	Seattle, Wash.	502 Eastlake Avenue.
50	Pas.	1	J. P. Hagler.....	Chattanooga, Tenn.	Dayton, Tenn.
51	Frt.	0	Puget Sound Bridge & Dredging Co. (Nev.).....	Seattle, Wash.	Central Building.
52	Frt.	0	W. F. Taylor.....	Tacoma, Wash.	Mora, Wash.
53	Frt.	0	J. M. Clapp.....	Seattle, Wash.	602 Twenty-second Avenue N.
54	Frt.	0	Puget Sound Bridge & Dredging Co. (Nev.).....	do.	Central Building
55	Frt.	1	Shimmons-Lee Corporation (N. Y.).....	New York, N. Y.	41 Whitehall Street.
56	Msc.	1	Roy L. Hyatt.....	Pittsburgh, Pa.	Point Pleasant, W. Va.
57	Frt.	1	New York Central R. R. Co. (N. Y.).....	New York, N. Y.	6 Beaver Street.
58	Frt.	1	do.	do.	do.
59	Pas.	1	Oran D. Watson.....	Memphis, Tenn.	Newport, Ark.
60	Frt.	6	L. A. Wells Construction Co. (Ohio).....	Cleveland, Ohio.	30 Euclid Arcade.
61	Msc.	1	Grelling Engineering Co. (Wis.).....	Milwaukee, Wis.	921 McDonald Street, Green Bay, Wis.
62	Frt.	0	Booth Fisheries Co. (Del.).....	Seattle, Wash.	600 Marlon Building.
63	Frt.	0	Pyramid Packing Co. (Alaska).....	Juneau, Alaska.	SIKA, Alaska.
64	Frt.	0	H. M. Pedersen.....	Seattle, Wash.	Tacoma, Wash.
65	Pas.	1	Charles E. Oppinger.....	Evansville, Ind.	Vincennes, Ind.
66	Frt.	6	L. A. Wells Construction Co. (Ohio).....	Cleveland, Ohio.	30 Euclid Arcade.
67	Fsh.	2	West Coast Packing Corporation (Calif.).....	Los Angeles, Calif.	Long Beach, Calif.
68	Frt.	1	Red Star Towing & Transportation Co. (W. Va.).....	New York, N. Y.	17 Battery Place.
69	Fsh.	1	Ole Hanson.....	Los Angeles, Calif.	723 Sun Finance Building.
70	Frt.	5	Rockport Granite Co. (Mass.).....	Honoloeur, Mass.	Rockport, Mass.
71	Frt.	1	New York Trap Rock Corporation (N. Y.).....	New York, N. Y.	250 Park Avenue.
72	Frt.	1	Western Maryland R. R. Co. (Md. and Pa.).....	Baltimore, Md.	Standard Oil Building.
73	Frt.	1	B. & O. R. R. Co. (Md.).....	do.	Baltimore and Charles Streets.
74	Frt.	1	New York & Cuba Mail Steamship Co. (Mo.).....	New York, N. Y.	Foot Wall Street.

1 Formerly scow P. S. W. P. Co. No. 5.

Line No.	Offical No.	Rtg	Name of vessel	Tonnage		Register dimensions			When built	Where built
				Gross	Net	Length	Breadth	Depth		
				Feet			Feet			
1	168422	Brg.	Westport.....	481	481	100.0	32.3	8.8	1022	Brooklyn, N. Y.
2	63038	Brg.	Waverlon.....	145	128	80.0	28.5	7.4	1001	Port Richmond, N. Y.
3	62965	Brg.	Whooling.....	132	92	75.0	26.0	7.0	1897	Baltimore, Md.
4	167387	Brg.	Whirlwind.....	735	736	145.0	38.1	9.8	1018	Baldwinsville, N. Y.
5	162329	Brg.	White Bull.....	611	611	130.8	30.0	12.6	1901	Perth Amboy, N. J.
6	161642	Sew.	White Crest No. 1.....	17	17	46.8	13.0	3.4	1911	Anacortes, Wash.
7	63078	Sew.	Whitecrest No. 2.....	17	17	47.0	13.0	3.8	1902	do.
8	165261	Sew.	White Crest No. 3.....	24	24	52.0	14.0	4.0	1913	do.
9	165262	Sew.	White Crest No. 4.....	24	24	52.0	14.0	4.0	1913	do.
10	169290	Drg.	White Heron.....	310	307	110.0	34.0	5.0	1925	Baltimore, Md.
11	168683	Brg.	White House Ferry.....	8	8	30.0	13.7	2.2	1923	Dixon, Mo.
12	163590	Brg.	White Marsh.....	433	433	130.7	29.1	12.4	1908	Perth Amboy, N. J.
13	167332	Brg.	White Mountain.....	501	501	117.2	30.8	13.5	1916	Rondout, N. Y.
14	168732	Brg.	Whitport.....	423	423	110.4	30.2	12.7	1923	Kingston, N. Y.
15	62044	Brg.	Whitstone.....	291	283	145.7	24.2	11.1	1893	Jersey City, N. J.
16	166684	Brg.	Whitstone.....	219	210	102.1	29.4	8.3	1913	Unknown.
17	81607	Brg.	White Wing.....	67	67	60.4	16.7	8.3	1898	Seattle, Wash.
18	166674	Brg.	Whiting.....	232	232	101.3	29.0	8.7	1917	Brooklyn, N. Y.
19	63095	Brg.	Wicomco.....	418	418	193.5	23.8	10.8	1902	Elkton, Md.
20	167735	Sew.	Widgcon.....	91	91	70.2	26.1	5.9	1919	Olympia, Wash.
21	62971	Brg.	Wilburline.....	185	185	90.0	23.0	9.2	1896	South Rondout, N. Y.
22	168587	Sew.	Wilapa No. 1.....	112	112	74.0	28.0	6.3	1923	Aberdeen, Wash.
23	168677	Sew.	Wilapa No. 2.....	144	144	80.4	30.0	7.0	1923	Hoquiam, Wash.
24	163033	Brg.	William Franklin.....	107	107	90.4	31.0	7.9	1906	West Haven, Conn.
25	169224	Brg.	William Hanley.....	280	280	103.4	23.1	11.8	1925	Kingston, N. Y.
26	165649	Cnl.	William Lowery.....	107	99	96.0	17.5	7.8	1914	Whitehall, N. Y.
27	167771	Brg.	William McAllister.....	508	508	115.0	32.0	13.1	1910	Kingston, N. Y.
28	163116	Brg.	William Muller.....	491	487	142.6	30.1	12.6	1925	Los Angeles, Calif.
29	167690	Brg.	William Ronell.....	257	257	97.0	25.8	11.1	1917	Kingston, N. Y.
30	168214	Brg.	William Woughtman.....	251	251	100.0	22.5	11.1	1921	Cohoes, N. Y.
31	167879	Brg.	William A. King.....	265	265	108.0	22.5	11.1	1920	Watervliet, N. Y.
32	165138	Brg.	Wm. B. Diggs.....	476	423	200.5	23.8	10.0	1913	Bath, Mo.
33	169020	Brg.	William B. Nailen.....	333	333	113.0	33.0	9.3	1920	Kingston, N. Y.
34	162185	Brg.	Wm. C. Moore.....	465	465	123.0	32.0	8.1	1901	Tottenville, N. Y.
35	163786	Brg.	William C. Moore.....	458	458	117.0	29.8	13.1	1909	Kingston, N. Y.
36	164197	Cnl.	Wm. D. Harrigan.....	103	98	96.0	17.6	7.0	1910	Waterford, N. Y.
37	169961	Brg.	William D. McCoy.....	320	320	112.0	31.1	9.2	1927	Newburgh, N. Y.
38	166660	Brg.	Wm. E. Cleary.....	594	594	119.8	33.5	14.2	1917	Brooklyn, N. Y.
39	167999	Brg.	William E. Smith.....	410	416	115.5	20.0	12.9	1920	Kingston, N. Y.
40	163807	Brg.	William F. Doyle.....	405	405	112.2	28.4	12.5	1909	do.
41	168951	Brg.	William F. Hanrahan.....	377	377	102.0	28.2	12.5	1920	do.
42	167878	Brg.	William F. Hafferty.....	451	451	112.0	29.0	13.0	1915	do.
43	63051	Cnl.	William F. Monk.....	154	154	96.0	17.9	9.8	1901	Whitehall, N. Y.
44	164107	Brg.	William F. Straug.....	210	210	101.4	21.5	10.7	1922	Kingston, N. Y.
45	168998	Brg.	William G. Porter.....	478	478	116.7	29.9	12.9	1922	do.
46	61027	Brg.	Wm. H. Elliott.....	374	371	111.4	28.0	11.3	1903	Rondout, N. Y.
47	165973	Cnl.	Wm. H. Flannery.....	104	98	96.0	17.4	7.0	1915	Waterford, N. Y.
48	161163	Cnl.	William H. Neader.....	110	110	97.0	17.4	8.0	1910	Port Ann, N. Y.
49	167781	Brg.	William H. Simons.....	471	471	114.0	30.0	13.1	1919	Kingston, N. Y.
50	63050	Cnl.	William I. Higgins.....	100	95	96.0	17.5	7.4	1901	Whitehall, N. Y.
51	170915	Brg.	William J. Fitzgerald.....	320	320	112.0	31.1	9.2	1928	Kingston, N. Y.
52	167775	Brg.	William J. Keane.....	377	377	102.0	28.2	12.5	1919	do.
53	169962	Brg.	William J. Mahoney.....	320	320	112.0	31.1	9.2	1927	Newburgh, N. Y.
54	160955	Brg.	William J. Martin.....	443	443	111.1	31.0	12.0	1915	Brooklyn, N. Y.
55	166983	Cnl.	Wm. J. Murray.....	117	113	96.6	17.7	8.0	1914	Watervliet, N. Y.
56	168322	Brg.	William J. Rankin.....	453	453	80.0	30.0	9.2	1906	Perth Amboy, N. J.
57	63093	Brg.	Wm. J. Wilson.....	381	381	110.2	28.3	11.5	1903	Brooklyn, N. Y.
58	163526	Cnl.	Wm. L. Sparks.....	99	91	96.5	17.6	7.4	1907	Waterford, N. Y.
59	165071	Brg.	Wm. P. Corbett.....	207	203	96.0	22.5	10.2	1906	Rondout, N. Y.
60	162795	Cnl.	Wm. P. Riley.....	105	99	96.0	17.6	7.5	1906	Watervliet, N. Y.
61	163422	Brg.	William S. Keeler.....	476	476	130.8	30.0	12.6	1908	Perth Amboy, N. J.
62	167846	Brg.	William S. McAllister.....	490	490	112.0	29.0	14.8	1920	Kingston, N. Y.
63	165139	Brg.	Williams Line No. 21.....	266	269	89.6	32.2	8.5	1913	Brooklyn, N. Y.
64	165578	Brg.	Williams Line No. 22.....	266	266	91.1	32.3	8.2	1914	do.
65	165348	Brg.	Williams Line No. 38.....	341	341	112.3	33.9	9.8	1919	Jersey City, N. J.
66	163901	Cnl.	Willie Killian.....	132	125	92.0	17.5	8.0	1908	Whitehall, N. Y.
67	162050	Cnl.	Willie J. Carbray.....	101	96	96.5	17.6	7.8	1903	Champlain, N. Y.
68	168263	Brg.	Willis.....	185	185	90.7	29.1	7.0	1909	Brooklyn, N. Y.
69	165932	Cnl.	Willie McIntyre.....	197	99	96.0	17.5	7.8	1915	Whitehall, N. Y.
70	165369	Cnl.	Willie A. Shoval.....	104	97	96.0	17.4	7.5	1913	Waterford, N. Y.
71	163301	Brg.	Wilmington.....	178	178	81.8	30.3	7.9	1906	Kingston, N. Y.
72	166668	Brg.	Wilmington.....	760	740	205.6	32.0	12.6	1917	Chesapeake City, Md.
73	169216	Brg.	Wilmington.....	111	111	86.4	30.0	5.1	1909	San Pedro, Calif.
74	63086	Brg.	Wilmot.....	225	225	121.5	30.6	7.0	1903	Texas City, Tex.
75	166948	Brg.	Wilson.....	292	292	109.7	33.6	9.0	1899	Brooklyn, N. Y.
76	167638	Sew.	Wilson No. 1.....	41	41	60.0	17.6	4.6	1910	Anacortes, Wash.
77	167639	Sew.	Wilson No. 2.....	41	41	60.0	17.0	4.0	1910	do.

1 Formerly dredge Cabbage Island.

Unrigged Vessels

751

Line No.	Service	Crew	Name of owner	Home port	Address of owner
1	Frt.	1	New York Central R. R. Co. (N. Y.)	New York, N. Y.	6 Beaver Street.
2	Frt.	2	B. & O. R. Co. (Md.)	Baltimore, Md.	Baltimore and Charles Streets.
3	Frt.	2	do.	do.	do.
4	Drq.	6	Seaboard Sand & Gravel Corporation (N. Y.)	New York, N. Y.	26 Cortlandt Street.
5	Frt.	1	Keeler Transportation Line (N. Y.)	do.	1 Broadway.
6	Fsh.	0	Sea Coast Packing Co. (Wash.)	Seattle, Wash.	305 Mutual Life Building
7	Fsh.	0	Crest Canning Co. (Wash.)	do.	200 Colman Building.
8	Fsh.	0	Sallma Packing Co. (Wash.)	do.	3202 L. C. Smith Building.
9	Fsh.	0	do.	do.	do.
10	Drq.	12	Sea Island Co. (Ga.)	Brunswick, Ga.	Sea Island Building.
11	Pass.	1	Small Broom	St. Louis, Mo.	Dixon, Mo.
12	Frt.	0	Keeler Transportation Line (N. Y.)	New York, N. Y.	1 Broadway.
13	Frt.	1	Elmer A. Keeler	do.	do.
14	Frt.	1	New York Central R. R. Co. (N. Y.)	do.	6 Beaver Street.
15	Frt.	1	Elmer A. Keeler	do.	1 Broadway.
16	Frt.	1	New York Trap Rock Corporation (N. Y.)	do.	250 Park Avenue.
17	Fsh.	1	Wm. A. Mougé	Juneau, Alaska.	Killsnoo Post Office, Hood Bay, Alaska.
18	Frt.	0	New York Central R. R. Co.	New York, N. Y.	6 Beaver Street.
19	Frt.	2	Lottie V. Watlin	Baltimore, Md.	Pier 4, East Pratt Street.
20	Frt.	0	Peninsular Ry. Co. (Wash.)	Tacoma, Wash.	Shelton, Wash.
21	Frt.	1	Harold L. Valentine (N. Y.)	New York, N. Y.	11 Broadway.
22	Frt.	0	Willapa Barge Co. (Wash.)	Seattle, Wash.	Raymond, Wash.
23	Frt.	0	do.	do.	do.
24	Frt.	2	Leo's Lighters	New York, N. Y.	41 Whitehill Street.
25	Frt.	1	W. F. & R. Boat Builders (N. Y.)	Albany, N. Y.	Kingston, N. Y.
26	Frt.	1	William H. Hills	do.	do.
27	Frt.	1	Red Star Towing & Transportation Co. (W. Va.)	New York, N. Y.	17 Battery Place.
28	Frt.	2	Wilmington Transportation Co. (Calif.)	Los Angeles, Calif.	Wilmington, Calif.
29	Frt.	1	James F. Dwyer	Albany, N. Y.	Kingston, N. Y.
30	Frt.	1	John E. Matton	do.	Third Street, Waterford, N. Y.
31	Frt.	1	George F. King	New York, N. Y.	161 Eighty-first Street (B.).
32	Frt.	2	Eastern Transportation Co. (Del.)	Wilmington, Del.	Ford Building.
33	Frt.	1	New York Trap Rock Corporation (N. Y.)	New York, N. Y.	250 Park Avenue.
34	Frt.	1	John E. Moore Co. (N. Y.)	do.	17 State Street.
35	Frt.	1	Elmer A. Keeler	do.	Whitestone, N. Y.
36	Frt.	1	Arthur W. Thomas	do.	11 Moore Street.
37	Frt.	1	New York Trap Rock Corporation (N. Y.)	do.	250 Park Avenue.
38	Frt.	0	Cleary Bros. (N. Y.)	do.	116 Broad Street.
39	Frt.	1	do.	do.	do.
40	Frt.	1	Thomas Monk, Jr.	do.	29 Broadway.
41	Frt.	1	R. Lenahan Co. (N. Y.)	Albany, N. Y.	Kingston, N. Y.
42	Frt.	1	Augustine O'Connor	do.	do.
43	Frt.	1	Walter Swenson	New York, N. Y.	Jersey City, N. J.
44	Frt.	1	Marine Transit Corporation (N. Y.)	do.	17 Battery Place.
45	Frt.	1	Petrie Transportation Co. (N. Y.)	do.	15 Moore Street.
46	Frt.	1	James McWilliams Blue Line (N. J.)	do.	1 Broadway.
47	Frt.	1	Thomas P. Sloyan	do.	20 Broadway.
48	Frt.	1	Napoleon J. Gloué	Rouses Point, N. Y.	Champlain, N. Y.
49	Frt.	1	R. Lenahan Co. (N. Y.)	Albany, N. Y.	Kingston, N. Y.
50	Frt.	1	Lake Champlain Transportation Co. (N. Y.)	do.	Whitehall, N. Y.
51	Frt.	1	New York Trap Rock Corporation (N. Y.)	New York, N. Y.	250 Park Avenue.
52	Frt.	1	R. Lenahan Co. (N. Y.)	Albany, N. Y.	Kingston, N. Y.
53	Frt.	1	New York Trap Rock Corporation (N. Y.)	New York, N. Y.	250 Park Avenue.
54	Frt.	1	James McWilliams Blue Line (N. J.)	do.	1 Broadway.
55	Frt.	1	Edward G. Murray Lighterage & Transportation Co. (N. Y.)	Albany, N. Y.	Waterford, N. Y.
56	Frt.	1	Wright & Cobb Lighterage Co. (N. Y.)	New York, N. Y.	17 Battery Place.
57	Frt.	1	William F. Hanrahan	do.	29 Broadway.
58	Frt.	1	Lake Champlain Transportation Co. (N. Y.)	Albany, N. Y.	Whitehall, N. Y.
59	Frt.	1	Dwyer Bros.	do.	Kingston, N. Y.
60	Frt.	1	H. P. Shovall	do.	Whitehall, N. Y.
61	Frt.	1	Keeler Transportation Line (N. Y.)	New York, N. Y.	1 Broadway.
62	Frt.	0	James McWilliams Blue Line (N. J.)	do.	do.
63	Frt.	1	William Lino (N. Y.)	do.	10 South Street.
64	Frt.	1	do.	do.	do.
65	Frt.	1	do.	do.	do.
66	Frt.	1	James A. Molyneux	Albany, N. Y.	Kingston, N. Y.
67	Frt.	1	George Chaffield	New York, N. Y.	11 Moore Street.
68	Frt.	1	New York & Albany Lighterage Co. (N. Y.)	do.	Pier 39, North River.
69	Frt.	1	William McIntyre	Albany, N. Y.	Whitehall, N. Y.
70	Frt.	1	Napoleon Surprenant	do.	Champlain, N. Y.
71	Frt.	1	Clyde Stennislip Co. (Me.)	New York, N. Y.	Pier 36, North River.
72	Frt.	2	Southern Transportation Co. (N. J.)	Philadelphia, Pa.	Commercial Trust Building.
73	Drq.	10	Standard Dredging Co. (N. J.)	New York, N. Y.	Woolworth Building.
74	Frt.	1	Chas. Clarke & Co.	Galveston, Tex.	Quaranty Building.
75	Frt.	1	New York Trap Rock Corporation (N. Y.)	New York, N. Y.	250 Park Avenue.
76	Fsh.	0	Pacelle American Fisheries (Me.)	Seattle, Wash.	South Bellingham, Wash.
77	Fsh.	0	do.	do.	do.

1 Formerly barge Mary A. Dwyer.

Unrigged Vessels

Line No.	Official No.	Rtg	Name of vessel	Tonnage		Register dimensions			When built	Where built	
				Gross	Net	Length	Breadth	Depth			
							<i>Feet</i>	<i>Feet</i>	<i>Feet</i>		
1	164388	Sow.	Winchester.....	7	7	32.0	10.0	3.0	1911	Seattle, Wash.....	
2	63089	Brg.	Winchester.....	145	128	80.7	28.2	7.4	1903	Port Richmond, N. Y.	
3	169108	Brg.	WINDHAM.....	286	259	121.4	35.5	7.3	1908	Long Beach, Calif.....	
4	168670	Brg.	Windale.....	481	481	100.0	32.3	8.8	1923	Brooklyn, N. Y.....	
5	162866	Brg.	Wissahickon.....	400	400	166.2	23.8	10.7	1906	Camden, N. J.....	
6	168202	Brg.	WISSAHICKON.....	351	343	135.0	34.0	8.8	1921	Chester, Pa.....	
7	169722	Brg.	Wolcott.....	625	625	100.2	32.2	0.6	1927	East Boston, Mass.....	
8	163153	Sow.	Wolverine.....	406	406	159.3	38.0	8.0	1907	Winslow, Wash.....	
9	165048	Brg.	Woodcliff.....	430	430	96.0	31.3	8.3	1912	Port Richmond, N. Y.	
10	168551	Brg.	Woodlawn.....	481	481	100.0	32.3	8.8	1922	Brooklyn, N. Y.....	
11	63077	Brg.	Woodmont.....	304	292	80.0	28.0	7.1	1901	Port Richmond, N. Y.	
12	168550	Brg.	Woodstock.....	481	481	100.0	32.3	8.8	1922	Brooklyn, N. Y.....	
13	163503	Brg.	World.....	193	193	99.8	30.0	7.5	1897	Astoria, N. Y.....	
14	168835	Brg.	Wrecking Boat No. 1.....	40	40	60.0	18.0	3.0	1917	Pittsburgh, Pa.....	
15	63071	Brg.	Wynndotte.....	251	215	125.0	23.4	11.0	1902	Wilmington, Del.....	
16	169068	Brg.	Wynndotte.....	326	326	142.0	22.0	10.8	1924	Milford, Del.....	
17	169227	Sow.	Y. B. 3.....	429	429	120.0	40.0	10.0	1925	Seattle, Wash.....	
18	169769	Cnl.	Yaphank.....	139	139	95.8	17.6	8.7	1911	North Bay, N. Y.....	
19	168607	Sow.	Yaphank.....	429	429	120.0	34.1	9.2	1923	Houghton, Wash.....	
20	169685	Brg.	Yellowstone.....	219	219	102.1	29.4	8.3	1917	Unknown.....	
21	215107	Brg.	YEsaur IV.....	570	556	191.0	23.8	12.8	1917	Philadelphia, Pa.....	
22	65052	Brg.	Yonkers.....	428	395	110.0	30.5	6.4	1887	Brooklyn, N. Y.....	
23	163131	Brg.	York.....	491	313	120.0	30.0	7.8	1907	Norfolk, Va.....	
24	65060	Brg.	Yorktown.....	417	397	101.2	30.1	7.6	1900	Brooklyn, N. Y.....	
25	166587	Brg.	Yosemite.....	236	236	95.0	31.2	8.3	1916	Rendont, N. Y.....	
26	162014	Brg.	Youghiogheny.....	154	109	80.0	28.2	7.9	1903	Baltimore, Md.....	
27	168860	Brg.	Youngstown.....	470	470	100.2	31.2	8.4	1924	Mariners Harbor, N. Y.	
28	166162	Brg.	Yulea.....	286	286	100.0	30.0	0.0	1915	Pottenville, N. Y.....	
29	168927	Brg.	Yuma.....	281	281	140.0	33.8	17.0	1924	Hendon, Oreg.....	
30	169012	Brg.	Zaleski.....	463	463	100.1	32.2	7.8	1924	Mariners Harbor, N. Y.	
31	66027	Cnl.	Zenith.....	110	99	93.6	17.7	7.0	1899	Watervliet, N. Y.....	

¹ Formerly bargo A. C. L. No. 11.

Unrigged Vessels

753

Line No.	Serv-ico	Crew	Name of owner	Home port	Address of owner
1	Frt.	0	San Juan Fishing & Packing Co. (Wash.)	Seattle, Wash.	Foot Stacy Street.
2	Frt.	2	B. & O. R. R. Co. (Md.)	Baltimore, Md.	Baltimore and Charles Streets.
3	Drg.	8	Western Dredging & Marine Construction Co.	Los Angeles, Calif.	Long Beach, Calif.
4	Frt.	1	New York Central R. R. Co. (N. Y.)	New York, N. Y.	6 Beaver Street.
5	Frt.	1	Southern Transportation Co. (N. J.)	Philadelphia, Pa.	Commercial Trust Building.
6	Tnk.	2	Gulf Refining Co. (Tex.)	Port Arthur, Tex.	Dock 29, West Port Arthur, Tex.
7	Frt.	1	New York Central R. R. Co. (N. Y.)	New York, N. Y.	496 Lexington Avenue.
8	Frt.	1	American-Yukon Navigation Co. (W. Va.)	Eagle, Alaska.	Skagway, Alaska.
9	Frt.	1	Simmons-Lee Corporation (N. Y.)	New York, N. Y.	44 Whitehall Street.
10	Frt.	1	New York Central R. R. Co. (N. Y.)	do.	6 Beaver Street.
11	Frt.	2	B. & O. R. R. Co. (Md.)	Baltimore, Md.	Baltimore and Charles Streets.
12	Frt.	1	New York Central R. R. Co. (N. Y.)	New York, N. Y.	6 Beaver Street.
13	Frt.	1	P. F. & W. A. Kamp	do.	Forty-sixth Street and East River.
14	Frt.	0	Iron City Sand & Gravel Co. (Pa.)	Pittsburgh, Pa.	109 Bessemer Building.
15	Frt.	1	Kingsdon Holding Corporation (N. Y.)	New York, N. Y.	143 Liberty Street.
16	Frt.	2	Pennsylvania Salt Manufacturing Co. (Pa.)	Philadelphia, Pa.	Widener Building.
17	Frt.	0	Young Bros. (Hawaii)	Honolulu, Hawaii.	Pier 12.
18	Frt.	1	Inland Marine Corporation (N. Y.)	New York, N. Y.	27 Pearl Street.
19	Frt.	0	Pacific Spruce Corporation (Del.)	Newport, Oreg.	Toledo, Oreg.
20	Frt.	1	New York Trap Rock Corporation (N. Y.)	New York, N. Y.	250 Park Avenue.
21	Frt.	3	S. C. Loveland Co. (Del.)	Philadelphia, Pa.	151 South Front Street.
22	Frt.	1	New York Central R. R. Co. (N. Y.)	New York, N. Y.	6 Beaver Street.
23	Pas.	1	Atlantic Coast Line Railroad Co. (Va.)	Norfolk, Va.	York Street.
24	Frt.	1	New York Central R. R. Co. (N. Y.)	New York, N. Y.	6 Beaver Street.
25	Frt.	1	Southern Pacific Co. (Ky.)	do.	Pier 49, North River.
26	Frt.	2	B. & O. R. R. Co. (Md.)	Baltimore, Md.	Baltimore and Charles Streets.
27	Frt.	1	do.	do.	Do.
28	Frt.	1	Clyde Steamship Co. (Mo.)	New York, N. Y.	Pier 36, North River.
29	Wrk.	20	Southern Pacific Co. (Ky.)	do.	Pier 49, North River.
30	Frt.	1	B. & O. R. R. Co. (Md.)	Baltimore, Md.	Baltimore and Charles Streets.
31	Frt.	0	Joseph A. Allard	Rouses Point, N. Y.	Champlain, N. Y.

YACHTS

[For explanations and abbreviations, see p. 6]

Line No.	Official No.	Signal letters	Rlg	Name of yacht	Tonnage		Register dimensions			When built	Where built
					Gross	Net	Length	Breadth	Depth		
STEAM YACHTS											
1	204622	KWJD	St. s.	ADROIT	147	100	138.8	15.5	10.3	1907	New York, N. Y.
2	127680	KRW D	St. s.	ALICIA	174	118	128.0	10.8	10.4	1902	do.
3	203148		St. s.	ALONDRA	168	134	140.4	21.0	13.3	1906	Wilmington, Del.
4	201085	KTFJ	St. s.	Ansantawao	136	107	108.0	18.5	7.7	1901	Greenville, N. Y.
5	107697	KRQB	St. s.	AQUHO	103	131	127.4	20.0	11.3	1901	South Boston, Mass.
6	218749	LSKQ	St. s.	Archrus	2,478	1,474	268.3	46.2	23.2	1910	Bellingham, Wash.
7	107834	KSJR	St. s.	ARIA	192	130	148.1	18.4	11.1	1903	New York, N. Y.
8	200334	KSRH	St. s.	ATLANTIC	303	206	144.5	29.3	13.1	1903	Shooters Island, N. Y.
9	107781	KHVJ	St. s.	AZTEC	848	576	221.4	36.0	17.3	1902	Elizabeth, N. J.
10	137078	KSMH	St. s.	Baroness	99	77	100.3	18.0	9.0	1903	Port Jefferson, N. Y.
11	223807	MFNK	St. s.	BLAKE WATCH	92	62	108.3	15.0	8.1	1918	Bristol, R. I.
12	201027	KTDQ	St. s.	CALUMET	153	87	115.9	17.7	10.3	1903	Boston, Mass.
13	201104	KVFT	St. s.	CAPITOLA	123	83	137.0	19.5	9.7	1901	Toledo, Ohio.
14	213500	KWTF	St. s.	CASIANA	1,227	651	254.0	39.0	18.0	1903	Greenock, Scotland
15	127260		St. s.	Cayadotta	39	29	60.7	13.0	7.3	1898	Nonuk, Conn.
16	107474	KPIIF	St. s.	COLONIA	250	161	163.7	22.3	10.9	1895	Chester, Pa.
17	200678	KWVH	St. s.	Comfort	92	70	80.0	17.5	8.2	1905	Bristol, R. I.
18	127328	KNWS	St. s.	CORSAIR	1,136	772	270.0	33.3	20.9	1899	Newburgh, N. Y.
19	127179	KNHJ	St. s.	COUHER	65	41	61.3	15.8	8.5	1897	South Boston, Mass.
20	127106	KVLA	St. s.	CYNTHIA	103	70	120.0	17.5	6.6	1895	Detroit, Mich.
21	213125	KVFM	St. s.	CYTHERA	692	180	192.2	27.0	10.1	1907	Leith, Scotland
22	221218	NGRT	St. s.	DELFINE	1,255	653	211.7	35.5	17.3	1921	River Rouge, Mich.
23	136901		St. s.	Earle	49	33	70.2	15.4	4.4	1901	Croton, N. Y.
24	136385	LBCS	St. s.	EL PRIMERO	102	73	111.5	17.8	8.0	1893	San Francisco, Calif.
25	136804	KQDP	St. s.	Empress	50	34	64.0	13.7	8.2	1903	Bristol, R. I.
26	223181	MFJC	St. s.	ENAJ IV	104	112	110.6	20.0	10.3	1923	Boston, Mass.
27	200583	KSVQ	St. s.	Engonia	91	61	117.3	18.0	8.8	1901	Bristol, R. I.
28	121082	KNQS	St. s.	FELICIA	213	115	141.2	26.1	10.0	1898	Brooklyn, N. Y.
29	121129		St. s.	Florette	53	36	87.0	13.8	7.4	1900	Bristol, R. I.
30	203827	KVTJ	St. s.	FLORIDA	276	188	163.3	26.4	11.0	1907	New York, N. Y.
31	107170	KPQJ	St. s.	FORTUNA	119	81	123.3	17.2	9.0	1899	Morris Heights, N. Y.
32	86328		St. w.	Gopher (composite)	98	60	84.5	22.6	4.5	1895	Jacksonville, Fla.
33	207388	LHMC	St. s.	Groghund	109	70	140.0	13.5	8.7	1910	New York, N. Y.
34	205981	KWTL	St. s.	Gypsy	195	132	129.4	19.2	10.8	1909	do.
35	203073	KWBF	St. s.	HALCYON	101	109	125.5	18.3	11.1	1907	do.
36	200811	KSVT	St. s.	INTREPID	330	224	135.0	28.0	17.0	1903	Newburgh, N. Y.
37	77260		St. s.	Jean	28	19	71.8	10.0	5.6	1897	Bristol, R. I.
38	200871		St. w.	Kalton	105	105	135.0	32.0	4.5	1909	Rock Island, Ill.
39	203391	KVNQ	St. s.	Kestrel	185	106	123.4	20.0	10.7	1906	Boston, Mass.
40	101027		St. s.	Kestrel	21	14	69.0	12.3	5.2	1892	Charleston, Mass.
41	101125	KHTD	St. s.	Rismet	146	71	117.0	18.5	11.0	1899	Wilmington, Del.
42	130743	KMCH	St. s.	Marlon	52	35	69.2	13.7	7.0	1897	Bristol, R. I.
43	201777	KTRD	St. s.	Lawriter (composite)	131	89	115.6	17.0	9.9	1905	New York, N. Y.
44	111712		St. s.	Lockport	19	13	40.0	10.8	4.2	1898	Oshkosh, Wis.
45	223085		St. s.	Madira	19	15	47.4	10.0	4.0	1917	Norfolk, Va.
46	100681	KVNT	St. s.	MALAY II	201	111	161.0	20.0	11.2	1899	Chester, Pa.
47	218248	LRMV	St. s.	Marfese	100	68	116.0	15.4	8.5	1910	Bristol, R. I.
48	102517		St. s.	Morgan	40	25	64.6	12.4	6.1	1891	Rom, N. Y.
49	200013	KTPS	St. s.	PNARADA	505	250	201.3	27.2	13.4	1889	Leith, Scotland
50	214865	LQTK	St. s.	Navette	75	61	110.5	14.1	7.0	1917	Bristol, R. I.

1 Formerly st. y. Winchester.
 2 Formerly st. y. ^aCaranto. ^bIssaquonna.
 3 Formerly st. y. ^aEmerose. ^bEmerald.
 4 Formerly st. y. Watawa.
 5 Formerly st. y. C'lo.
 6 Formerly ^ast. y. Atlantic. ^bU. S. S. st. s. Atlantic.

7 Formerly st. y. ^aElsa II. ^bDonaldo.
 8 Formerly U. S. S. st. s. S. P. 1811.
 9 Formerly British st. y. Cassandra. ^aAlberta.
 10 Formerly st. y. ^aColonia. ^bLorena.
 11 Formerly st. y. Enaj.
 12 Formerly ^aBritish st. y. Agawa. ^bst. y. Agawa.

YACHTS

(For explanations and abbreviations, see p. 6)

Line No.	Crew	Horsepower	Name of owner	Home port	Address of owner
1	10	2,000	Isaac E. Emerson.....	Baltimore, Md.....	Hotel Emerson.
2	1	700	Frederick D. Underwood.....	New York, N. Y.....	300 West End Avenue.
3	15	900	A. Atwater Kent.....	Philadelphia, Pa.....	4700 Wissahickon Avenue.
4	6	120	Wilson Marshall.....	Bridgeport, Conn.....	Marina Park.
5	8	250	H. F. Alexander.....	Seattle, Wash.....	1519 Railroad Avenue S.
6	45	1,500	William Beebe.....	New York, N. Y.....	33 West Sixty-seventh Street.
7	18	1,000	Detroit Trust Co. (Mich.).....	Detroit, Mich.....	201 West Fort Street.
8	30	250	Gerard B. Lambert.....	New York, N. Y.....	Princeton, N. J.
9	63	2,200	Albert C. Burrage.....	Boston, Mass.....	85 Ames Building.
10	10	300	Barron G. Collier.....	New York, N. Y.....	220 West Forty-second Street.
11	7	1,000	George T. Brokaw.....	do.....	522 Fifth Avenue.
12	14	900	A. Atwater Kent.....	Philadelphia, Pa.....	4700 Wissahickon Avenue.
13	7	500	Harry T. Wickes.....	Port Huron, Mich.....	Saginaw, Mich.
14	40	2,500	Edward L. Doheny.....	Los Angeles, Calif.....	Security Building.
15	3	150	Marino Biological Laboratory (Mass.).....	New Bedford, Mass.....	Woods Hole, Mass.
16	20	2,000	John W. Hubbard.....	Pittsburgh, Pa.....	Granite Building.
17	6	75	Herbert W. Hanan.....	New York, N. Y.....	Front and Water Streets (H.).
18	52	4,550	J. P. Morgan.....	do.....	23 Wall Street.
19	0	250	George Warrington.....	Washington, D. C.....	3110 Nineteenth Street NW.
20	8	350	Merrill B. Mills.....	New York, N. Y.....	Manhattan Club.
21	30	1,050	Edith Hale Harkness.....	do.....	4 East Sixty-sixth Street.
22	60	3,000	Anna Dodge Dillman.....	Detroit, Mich.....	Grosse Pointe, Mich.
23	2	175	John J. Slater.....	Savannah, Ga.....	Montgomery, Ga.
24	4	250	S. A. Perkins.....	Tacoma, Wash.....	301 Perkins Building.
25	6	175	Calla R. Wheeler.....	New York, N. Y.....	027 Fifth Avenue.
26	8	450	Thomas G. Bennett.....	New Haven, Conn.....	423 Prospect Street.
27	6	250	Albert MacC. Barnes, Jr.....	New York, N. Y.....	2 Rector Street.
28	4	600	J. Ross Collins.....	do.....	Larchmont, N. Y.
29	0	100	P. M. Koffold.....	New Orleans, La.....	132 North Peters Street.
30	18	800	Barron G. Collier.....	New York, N. Y.....	220 West Forty-second Street.
31	8	750	Burns Lyman Smith.....	Oswego, N. Y.....	Syracuse, N. Y.
32	7	100	E. R. Murray.....	Tampa, Fla.....	First National Bank Building.
33	12	1,200	John A. Harriss.....	New York, N. Y.....	511 Fifth Avenue.
34	15	600	J. F. Craig.....	Los Angeles, Calif.....	905 Atlantic Avenue, Long Beach, Calif.
35	13	350	Duteo Wilcox Flint.....	Newport, R. I.....	Middletown, R. I.
36	24	230	Transportation Products Co. (Del.).....	New York, N. Y.....	300 Park Avenue.
37	2	100	Robert H. Gibson.....	Capo Vincent, N. Y.....	Cincinnati, Ohio.
38	12	300	Katherine D. Butterworth.....	Chicago, Ill.....	1105 Eighth Avenue, Moline, Ill.
39	10	80	John W. Hubbard.....	Pittsburgh, Pa.....	Granite Building.
40	2	50	John H. Fulton.....	New York, N. Y.....	214 Broadway.
41	12	700	Herbert Coppel.....	do.....	62 William Street.
42	0	250	M. Crouse Klock.....	Capo Vincent, N. Y.....	Clayton, N. Y.
43	12	500	William H. Todd.....	New York, N. Y.....	25 Broadway.
44	2	15	W. G. Maxey.....	Milwaukee, Wis.....	Oshkosh, Wis.
45	2	50	Geo. T. Roberts.....	Seattle, Wash.....	610 Colman Building.
46	18	1,100	Mary Weld.....	Boston, Mass.....	Brookline, Mass.
47	7	700	Joseph Snyder.....	New York, N. Y.....	1182 Broadway.
48	3	45	Philip Carroll.....	Marquette, Mich.....	Houghton, Mich.
49	35	700	Henry Walters.....	Baltimore, Md.....	5 South Street.
50	10	600	J. P. Morgan.....	New York, N. Y.....	23 Wall Street.

- || Formerly st. y. Eugoula.
- || Formerly st. y. Florence.
- || Formerly st. y. Lyndonia.
- || Formerly st. y.
 - a Arla.
 - b Wacondah.
- || Formerly st. y.
 - c Isabella.
 - d Kasha.
 - e Vitesse.
- || Formerly st. y.
 - f Skipaki.

- || Formerly st. s. Muehlgouno.
- || Formerly st. y.
 - a Nina.
 - b Ireno.
 - c Josephino.
- || Formerly st. y. Idulla.
- || Formerly st. s. Carola.
- || Formerly
 - a British st. y. Margarita.
 - b British st. y. Semiramis.

* Sold to August W. Dege, 29 Van Nostrand Avenue, Jersey City, N. J., but not yet redocumented.

Line No.	Official No.	Signal letters	Rtg	Name of yacht	Tonnage		Register dimensions			When built	Where built
					Gross	Net	Length	Breadth	Depth		
STEAM YACHTS—											
Continued											
1	107293	KNCR	St. s.	ONEIDA..... ¹	583	396	172.0	24.0	15.1	1897	Wilmington, Del.....
2	93140		St. y.	Ora..... ²	37	17	71.7	11.8	6.0	1901	South Boston, Mass.....
3	200052		St. s.	Osprey.....	32	21	90.0	13.2	5.0	1903	Seattle, Wash.....
4	223749	MDWT	St. s.	PEARY.....	315	120	135.6	22.0	12.7	1918	Fort William, Canada..
5	205701	KWRP	St. s.	Pilgrim.....	18	17	43.9	11.7	5.3	1899	Boston, Mass.....
6	202414	KVBQ	St. s.	Pocantico.....	99	67	125.3	14.8	8.7	1905	do.....
7	110738		St. s.	RAMONA.....	59	31	95.0	17.3	7.5	1880	Newburgh, N. Y.....
8	200136	KSRM	St. s.	ROXANA.....	132	74	112.0	17.0	4.5	1903	Racine, Wis.....
9	127649	LDMH	St. s.	SACHEM.....	217	123	143.3	23.6	12.5	1902	Wilmington, Del.....
10	212143	LDKQ	St. s.	SAELMO..... ³	303	206	151.5	23.6	12.8	1911	Brooklyn, N. Y.....
11	107168		St. s.	Sea Fox.....	74	37	101.6	10.0	0.8	1895	Detroit, Mich.....
12	212423	LDNC	St. s.	STELLANS.....	339	230	166.0	24.0	12.0	1901	New York, N. Y.....
13	117022		St. s.	Stroller.....	26	18	75.7	10.6	5.4	1904	Bristol, R. I.....
14	116332	KHFF	St. s.	SULTANA.....	400	212	161.1	28.0	10.2	1890	Brooklyn, N. Y.....
15	213277	LFJD	St. s.	SURF.....	397	270	165.0	21.6	13.3	1898	Leth, Scotland.....
16	136800	KPVR	St. s.	SWAN.....	146	90	123.5	18.2	10.1	1900	New York, N. Y.....
17	207398		St. s.	Talota.....	33	40	87.5	15.0	0.5	1910	Boston, Mass.....
18	130380	KDVB	St. s.	TECH.....	160	98	115.4	20.0	0.0	1887	Marcus Hook, Pa.....
19	222336	MDRJ	St. s.	TRILLORA.....	291	198	205.0	18.6	0.8	1912	Scotstown, England.....
20	145653		St. s.	TROUBADOUR.....	15	15	74.0	10.0	4.0	1893	Pittsburgh, Pa.....
21	223183	MFJD	St. s.	ULNA.....	155	103	127.0	10.0	10.1	1909	Southampton, England.
22	25342		St. s.	UNIQUE.....	33	21	90.0	14.0	4.3	1901	Charleston, W. Va.....
23	401858	KXDN	St. s.	Valda.....	70	54	101.7	14.1	7.20	1900	South Boston, Mass.....
24	130980	KRVB	St. s.	VEGA.....	763	510	236.0	28.1	10.4	1902	Port Richmond, N. Y...
25	220674	MBPT	St. s.	Vellura.....	194	70	93.7	18.0	10.4	1920	New York, N. Y.....
26	101792		St. s.	VERGANA.....	128	87	125.7	17.8	0.3	1897	Newburgh, N. Y.....
27	161713		St. s.	Vesta.....	70	45	87.0	15.5	8.7	1893	Brooklyn, N. Y.....
28	206562	LBFD	St. s.	VIKING.....	299	154	156.5	23.0	12.5	1909	Wilmington, Del.....
29	130932		St. s.	Wahtoke.....	70	52	125.0	10.0	7.5	1901	Alexandria Bay, N. Y..
30	213610	LFPB	St. s.	WHILEAWAY.....	421	225	166.2	24.3	0.0	1915	Philadelphia, Pa.....
31	81333	KJPM	St. s.	WILD DUCK.....	233	116	138.4	24.0	11.0	1891	Boston, Mass.....
32	214038	LFWQ	St. s.	WINCHESTER.....	411	213	210.6	21.0	11.3	1893	Bath, Mo.....
33	127502		St. s.	Winona.....	47	32	76.5	14.2	8.3	1901	New York, N. Y.....
34	227098		St. s.	WYDABILITY.....	90	64	109.3	15.0	8.7	1918	Bristol, R. I.....
MOTOR YACHTS											
35	228136		Co. s.	A. O. F.....	10	15	45.0	10.5	5.0	1926	Wilmington, Del.....
36	222357		Co. s.	Aa'le.....	29	27	51.7	15.3	7.2	1922	Seattle, Wash.....
37	225724		Co. s.	Aaronella.....	95	76	75.4	17.1	0.8	1920	City Island, N. Y.....
38	210694		Co. s.	Abalone.....	33	30	52.4	12.5	0.2	1912	New York, N. Y.....
39	224639		Co. s.	Abnaki.....	30	21	53.0	13.0	0.4	1925	Bayonne, N. J.....
40	214001	LFVT	Co. s.	Absegami.....	42	42	70.8	16.2	5.7	1916	New York, N. Y.....
41	226929		Co. s.	Acacia.....	24	16	47.7	13.0	5.8	1927	Dorchester, N. J.....
42	213111		Co. s.	Accomae.....	21	9	53.4	11.0	5.0	1921	Los Angeles, Calif.....
43	207648		Co. s.	Accoma.....	26	24	48.2	15.2	8.0	1910	Friendship, Mo.....
44	215590		Co. s.	Acoma.....	30	20	60.0	11.1	5.8	1917	New York, N. Y.....
45	107106		Co. s.	Acushla 2d.....	29	23	54.2	15.2	0.1	1893	Quincy, Mass.....
46	218215		Co. s.	Adair.....	21	14	42.7	13.4	4.0	1917	Union, N. J.....
47	214988		Co. s.	Adelalho.....	29	27	55.0	14.0	6.5	1917	Sturgeon Bay, Wis.....
48	222352		Co. s.	Adelalho.....	17	14	51.0	11.0	4.1	1905	Morris Heights, N. Y...
49	226691		Co. s.	Adante.....	10	13	47.0	11.0	5.2	1927	Bayonne, N. J.....
50	209064	LCDN	Co. s.	Adaro.....	42	31	60.5	10.7	8.5	1911	Chelsea, Mass.....
51	225033		Co. s.	ADELAIDE.....	32	22	51.3	12.0	5.8	1925	Long Island City, N. Y.
52	213876		Co. s.	Adelo.....	16	15	40.8	14.0	4.9	1916	San Diego, Calif.....
53	225789		Co. s.	Adelo.....	22	15	46.4	11.0	5.7	1926	Los Angeles, Calif.....
54	225927		Co. s.	Adelaw II.....	31	21	53.0	13.0	6.4	1925	Bayonne, N. J.....
55	222116		Co. s.	Adelaph.....	11	8	37.7	11.2	5.5	1911	Vancouver, British Co- lumbia.....
56	111801		Co. s.	Adeltha.....	16	13	43.6	12.7	5.8	1902	Boston, Mass.....
57	223371		Co. s.	Adieu.....	18	12	45.8	10.5	4.4	1923	Trenton, Mich.....

¹ Formerly st. y. ^a Alcedo.
² Formerly st. y. ^b Altraus.
³ Formerly ^a st. y. Monloa.
⁴ Formerly ^b U. S. Navy Ora.
⁵ Formerly ^a French mine sweeper-Bautzen.
⁶ Formerly ^b st. y. Bautzen.
⁷ Formerly ^c st. y. Rowena.
⁸ Formerly st. y. Cigarette.
⁹ Formerly st. y. Celt.
¹⁰ Formerly ^a st. y. Nokomis.
¹¹ Formerly ^b U. S. Navy Kwasiind.

¹² Formerly st. y. Azaloo.
¹³ Formerly st. y. ^a Carolina.
¹⁴ Formerly st. y. ^b Delphine.
¹⁵ Formerly st. y. Elfrida.
¹⁶ Formerly st. y. Neura.
¹⁷ Formerly a Canadian st. y. Grillo.
¹⁸ Formerly British st. s. Ulma.
¹⁹ Formerly st. y. ^a Valda.
²⁰ Formerly st. y. ^b Wissahickon
²¹ Formerly st. s. Noua.

Line No.	Crew	Horsepower	Name of owner	Home port	Address of owner
1	30	250	International Film Service Co. (N. Y.)	New York, N. Y.	127 St. and Second Avenue.
2	1	75	Anderson & Wheeler (N. Y.)	do.	West New Brighton, N. Y.
3	3	150	J. M. Colman Co. (Wash.)	Seattle, Wash.	Colman Block.
4	8	590	Donald B. MacMillan	Chicago, Ill.	310 South Michigan Avenue.
5	3	60	Farm and Trades School (Mass.)	Boston, Mass.	Box 1486.
6	10	900	Barron G. Collier	New York, N. Y.	230 West Forty-second Street.
7	9	382	James T. Reid	Port Huron, Mich.	1009 Millitary Street.
8	10	400	Larz Anderson	Washington, D. C.	2118 Massachusetts Avenue.
9	18	1,200	Roland L. Taylor	Philadelphia, Pa.	1421 Chestnut Street.
10	20	1,000	William H. Todd	New York, N. Y.	25 Broadway.
11	3	40	Allen F. Rees	Marquette, Mich.	Houghton, Mich.
12	16	1,000	Stella Ford Schlotman	Detroit, Mich.	1020 Ford Building.
13	4	200	W. H. Soper	Pittsburgh, Pa.	Morgantown, W. Va.
14	29	480	John P. Mills Organization (Calif.)	Los Angeles, Calif.	448 South Hill Street.
15	27	650	John F. Danzell	New York, N. Y.	759 Broadway.
16	13	403	Mildred Malleson	do.	Waldorf Astoria Hotel.
17	6	300	Commercial Courier S. S. Co. (Ltd.) (Del.)	do.	5 Broadway.
18	10	350	T. Coleman du Pont	Wilmington, Del.	608 Broomo Street.
19	21	6,000	Solomon H. Gingenhelm	New York, N. Y.	120 Broadway.
20	4	35	Rodgers Sand Co. (Pa.)	Pittsburgh, Pa.	
21	12	250	Arthur Edward Childs	Boston, Mass.	77 Franklin Street.
22	10	125	Sam Baumgarten	St. Louis, Mo.	Victoria Building.
23	3	260	James A. Ross	Boston, Mass.	201 Devonshire Street.
24	34	4,500	Nelson B. Warden	Philadelphia, Pa.	809 Witherspoon Building.
25	14	600	S. Parker Bremer	do.	33 Marlboro Street.
26	7	432	Charles Adams	San Francisco, Calif.	515 Market Street.
27	7	150	Clarence Bretell	Cape Vincent, N. Y.	Gary, Ind.
28	21	1,000	George F. Baker, Jr.	New York, N. Y.	2 Wall Street.
29	7	400	E. M. Gregory	Detroit, Mich.	662 East Jefferson Street.
30	18	1500	Harry Payne Whitney	New York, N. Y.	120 Broadway.
31	18	400	Gulf Refining Co. (Tex.)	Port Arthur, Tex.	West Port Arthur, Tex.
32	15	810	Vincent Astor	New York, N. Y.	24 West Twenty-sixth Street.
33	7	140	Frank McCabe	Charleston, S. C.	1114 Rutledge Avenue.
34	6	1,200	Economy Steel & Tool Co. (N. Y.)	New York, N. Y.	247 Water Street.
35	2	100	American Car & Foundry Co. (N. J.)	Wilmington, Del.	Foot Eighth Street.
36	3	35	Robert E. Millsap	Los Angeles, Calif.	423 Marsh-Strong Building.
37	7	300	Charles M. Parker	New York, N. Y.	40 West Fortieth Street
38	2	60	Arthur Ginnover	do.	60 Rochelle, N. Y.
39	2	80	Arthur W. Huguley	Salem, Mass.	Swampscott, Mass.
40	3	130	M. Alpern	Philadelphia, Pa.	Care of American Engineering Co.
41	3	200	Louis J. Sammer, Jr.	do.	2130 Brown Street.
42	1	200	Fred Weber	Los Angeles, Calif.	5700 South Park Avenue.
43	2	40	Harry C. Stevenson	Rochester, N. Y.	59 Parkview.
44	2	300	W. H. Underhill	New York, N. Y.	111 Broadway.
45	2	27	Wendel Andreas	do.	Hackensack, N. J.
46	1	60	Martin Alfren	do.	Mount Vernon, N. Y.
47	2	40	H. O. Shedd	Chicago, Ill.	301 East One-hundred and seventeenth Street.
48	1	40	D. C. Curtis	Newport News, Va.	Leo Hall, Va.
49	2	88	Carl K. Bacon	Boston, Mass.	248 Summer Street.
50	4	40	Allen Polney	New York, N. Y.	25 Broad Street.
51	1	100	Robert Harbour	do.	Great Neck, N. Y.
52	2	60	Robert Dwight Wilson	Los Angeles, Calif.	323 Laughlin Building.
53	1	200	Harold E. Reed	do.	201 South Klugsley Drive.
54	3	80	John E. Greenia	New York, N. Y.	40 Eastern Parkway (B).
55	2	17	Harry B. Lear	Seattle, Wash.	University State Bank.
56	1	25	Paul E. Stevenson	New York, N. Y.	518 Madison Avenue.
57	2	400	Richard A. Johnson	Miami, Fla.	Fisher's Building.

¹¹ Formerly st. y. Nokomis.
¹² Formerly st. y. Cherokee.
¹³ Formerly ga. y. Shirley.
¹⁴ Formerly ga. y. ^a Accoona,
^b Cytheria.
¹⁵ Formerly ga. y. ^a Elsana,
^b Carollne.
¹⁶ Formerly ga. y. ^a Irene.
¹⁷ Formerly ga. y. ^a Elizabeth S. K.
¹⁸ Formerly U. S. Q. M. C. ga. s. Adolaldo.

¹⁹ Formerly ga. y. ^a Autocrat,
^b Paladin II.
²⁰ Formerly ga. y. ^a Florencia,
^b Priscilla.
²¹ Formerly British ga. y. Adelphi.
²² Formerly ga. s. Lida Louis.
²³ Sold to McFuire, St. Louis, Mo., but not yet re-
 documented.
²⁴ Sold to Wm. Rhodes, New York, N. Y., but not yet re-
 documented.

Line No.	Official No.	Signal letters	Rig	Name of yacht	Tonnage		Register dimensions			When built	Where built
					Gross	Net	Length	Breadth	Depth		
MOTOR YACHTS—											
Continued											
1	213807		Ga. s.	Adonls.....	19	18	35.6	10.7	3.6	1910	Monasha, Wis.....
2	214068		Ga. s.	Adrenla C.....	19	13	55.7	10.0	5.0	1916	Sibley, Mich.....
3	220433		Ga. s.	Adroit II.....	89	60	103.7	15.0	7.6	1920	Millwaukee, Wis.....
4	221857	MFSW	Ga. s.	Advance.....	56	53	78.3	10.7	11.0	1925	Oslo, Norway.....
5	107565		Ga. s.	Adventure.....	18	18	42.4	12.5	4.0	1900	New Rochelle, N. Y.....
6	225284	MFVT	Ga. s.	Adventure.....	68	50	62.0	16.0	0.2	1926	City Island, N. Y.....
7	224891		Ga. s.	Adventurer.....	22	16	42.8	12.2	6.4	1925	Mystic, Conn.....
8	220121	LWQJ	Ga. s.	Adventuress.....	44	36	69.4	15.0	5.0	1917	Camden, N. J.....
9	105909		Ga. s.	Aeolus.....	19	18	40.0	15.3	4.0	1880	New York, N. Y.....
10	224400	MFRK	Ga. s.	Aeolus.....	36	31	42.4	15.5	4.2	1925	South Jacksonville, Fla.....
11	111185		Ga. s.	Afjen.....	25	23	56.6	17.3	4.8	1898	Solomons, Md.....
12	227044		Ga. s.	After You.....	20	14	41.5	12.3	5.8	1927	Millford, Del.....
13	205518		Ga. s.	Agawa.....	17	17	51.6	14.0	5.0	1908	Detroit, Mich.....
14	220622		Ga. s.	AQUAWAM.....	160	102	102.0	10.3	10.2	1920	Boston, Mass.....
15	227508		Ga. s.	Agawam III.....	17	11	43.0	11.0	5.0	1928	New York, N. Y.....
16	206006		Ga. s.	Agnes.....	36	30	55.0	18.0	3.2	1909	Morhead City, N. C.....
17	227389	MCSV	Ga. s.	Agnes.....	13	11	44.0	9.5	4.5	1925	Sallsbury, Md.....
18	222050	MDNH	Ga. s.	Agulla.....	23	15	52.2	11.3	5.4	1917	West Lynn, Mass.....
19	210106		Ga. s.	Ahl.....	21	14	44.6	11.1	5.0	1912	Seattle, Wash.....
20	225767		Ga. s.	Alleen III.....	16	10	41.3	11.1	4.9	1925	Bay Head, N. J.....
21	218300		Ga. s.	Alisa Craig.....	24	16	60.0	10.4	7.0	1907	New York, N. Y.....
22	210424		Ga. s.	Almco.....	18	17	46.0	10.6	4.7	1912	Naponeset, Mass.....
23	221000	MFPT	Ol. s.	Almco.....	101	66	94.0	22.5	11.0	1924	Camden, Me.....
24	225363	MFVL	Ol. s.	Almejean.....	165	129	108.0	20.3	10.2	1926	Stamford, Conn.....
25	220576		Ga. s.	Akbar.....	20	10	55.0	10.3	4.8	1920	East Boothbay, Me.....
26	213334	IFKP	Ga. s.	Akbar.....	25	12	72.2	11.7	5.4	1915	Camden, N. J.....
27	207507	LBNR	Ga. s.	ALACURY.....	101	69	111.0	15.0	0.3	1910	Wilmington, Del.....
28	220718		Ol. s.	Alamyth.....	47	32	72.5	17.8	8.8	1927	Sallsbury, Md.....
29	136760		Ga. s.	Alanna.....	30	25	62.0	10.9	5.5	1894	New York, N. Y.....
30	224667		Ga. s.	Alarwee.....	71	48	76.4	15.6	0.7	1925	Seattle, Wash.....
31	107527		Ga. s.	Albacoro.....	14	10	45.8	9.7	5.1	1900	San Diego, Calif.....
32	225574		Ga. s.	Alborta II.....	30	27	67.7	14.0	0.1	1926	Seattle, Wash.....
33	222122	MDSH	Ga. s.	Alborta IV.....	27	18	51.7	12.4	5.3	1922	Bayonne, N. J.....
34	218253		Ga. s.	Albertha.....	14	9	42.3	10.5	4.1	1918	Oak Orchard, N. Y.....
35	221470		Ga. s.	Alborac.....	22	15	46.5	10.4	5.5	1925	Norfolk, Va.....
36	206305	LCFO	Ol. s.	Alcalda.....	85	57	92.6	15.3	7.8	1911	Port Jefferson, N. Y.....
37	224874	MFTB	Ol. s.	Alcedo.....	139	94	98.2	18.4	10.6	1925	Sallsbury, Md.....
38	226382		Ga. s.	Alcira.....	68	45	60.7	15.5	0.3	1927	New York, N. Y.....
39	204060	KWIV	El. s.	ALCYONE.....	462	220	155.6	30.0	17.0	1907	Boston, Mass.....
40	221150	MCWS	Ol. s.	ALDER.....	410	285	148.2	25.0	13.8	1921	City Island, N. Y.....
41	225042		Ga. s.	Alecia II.....	34	23	56.7	13.6	5.2	1925	Baltimore, Md.....
42	211470	LDCN	Ga. s.	Alert.....	30	24	74.3	12.0	5.0	1913	Boston, Mass.....
43	227105		Ga. s.	Alitha Jane.....	28	22	47.1	16.5	6.4	1927	Tampa, Fla.....
44	210152		Ga. s.	Algonquin.....	25	17	60.0	11.2	5.8	1918	New York, N. Y.....
45	211178		Ga. s.	Alice.....	20	13	50.6	10.8	5.1	1913	do.....
46	221210	MFQH	Ol. s.	Alice.....	20	13	45.8	13.6	5.8	1924	Tottenville, N. Y.....
47	220950		Ga. s.	Alice II.....	20	18	50.4	12.5	5.7	1927	Sallsbury, Md.....
48	221101		Ol. s.	Alcian.....	167	113	116.7	20.1	10.1	1924	Seattle, Wash.....
49	225169	MGLH	Ga. s.	Alida.....	102	69	90.0	16.0	8.0	1927	New York, N. Y.....
50	205001	KWNC	Ga. s.	Allegro.....	191	130	108.4	20.1	12.4	1908	Essington, Pa.....
51	218685	LSGT	Ga. s.	Allancia.....	18	12	45.5	12.4	5.2	1910	Toms River, N. J.....
52	208891		Ga. s.	Allis.....	20	13	42.0	10.6	7.3	1909	Chicago, Ill.....
53	208087	KVJF	Ga. s.	Alina.....	39	26	53.0	14.2	4.0	1906	Port Jefferson, N. Y.....
54	208301	LBDQ	Ol. s.	Alina.....	124	104	88.7	14.0	7.6	1909	Wilmington, Calif.....
55	207367	LBKS	Ol. s.	Alona.....	650	329	180.1	35.6	17.0	1919	Quincy, Mass.....
56	222069		Ga. s.	Aloha.....	16	13	48.8	10.2	4.7	1919	Bayonne, N. J.....
57	226971		Ga. s.	Aloha.....	18	16	46.8	13.0	6.6	1927	Oakland, Calif.....
58	229710	MGNW	Ga. s.	Alomn.....	21	14	47.7	12.0	5.6	1927	Quincy, Mass.....
59	226101		Ga. s.	Aloudra.....	48	33	61.7	13.6	0.4	1927	do.....
60	222821		Ga. s.	Alpha.....	20	17	51.0	13.8	5.8	1923	Osterville, Mass.....
61	225166	MFVV	Ol. s.	ALPHA.....	157	107	90.8	20.0	0.2	1926	Long Island City, N. Y.....
62	225990		Ga. s.	Alraju II.....	20	20	53.0	12.7	4.8	1927	Bay City, Mich.....

^a Charles W. Ketcher.
^b Betty M. II.
^c U. S. Betty M. II.
^d Betty M. II.
¹ Formerly ga. s. Frances.
² Formerly ga. y. Ventura.
³ Formerly ga. y. Victor.

⁴ Formerly ga. s. Retsilla.
⁵ Formerly ga. y. Boy Scout.
⁶ Formerly ga. y. Albers.
⁷ Formerly ol. y. Ilne Moon.
⁸ Formerly ol. y. Sirocco.
⁹ Formerly ol. y. Sirocco.
¹⁰ Formerly (a) ga. s. Akbar.
 (b) U. S. Navy ga. s. Akbar.

Line No.	Crew	Horsepower	Name of owner	Home port	Address of owner
1	2	30	Geo. A. Loescher.....	Milwaukee, Wis.....	Menasha, Wis.
2	2	200	Lillian A. Campbell.....	Detroit, Mich.....	190 East Grand Boulevard.
3	7	1,600	Frederick W. White.....	New York, N. Y.....	270 Madison Avenue.
4	7	45	Marion Eppley.....	Newport, R. I.....	Beacon Itock.
5	1	10	Henry Kilian Murphy.....	New York, N. Y.....	100 East Forty-second Street.
6	3	80	Cornelius V. Whitney.....	do.....	120 Broadway.
7	3	15	Dean Emery.....	do.....	120 Broadway.
8	3	230	Lona L. Stranmons.....	Miami, Fla.....	914 Ponce De Leon Boulevard, Coral Gables, Fla.
9	2	20	Embury McLean.....	New York, N. Y.....	17 Battery Place.
10	2	75	Earle I. Glidden.....	do.....	220 West Street.
11	1	24	Thomas H. Harrington.....	do.....	49 Lafayette Street.
12	2	130	Richard Barwis.....	do.....	18 Hudson Street.
13	1	15	Joseph F. Kyle.....	Chicago, Ill.....	1500 East Fifty-third Street.
14	3	250	Ren. W. Bartram.....	New York, N. Y.....	17 Battery Place.
15	1	130	W. C. Baldwin.....	do.....	130 Ancon Avenue, Pelham Heights, N. Y.
16	2	20	Samuel H. Colton.....	Philadelphia, Pa.....	Broad and Race Streets.
17	1	38	John G. Groome, Jr.....	do.....	316 Harrison Building.
18	2	450	Tom W. Mitchell.....	Gloucester, Mass.....	12 Richmond Street, Haverhill, Mass.
19	2	40	Hawaii Tuna Club.....	Honolulu, Hawaii.....	16 Merchant Street.
20	1	235	Ernest Weller.....	New York, N. Y.....	Brooklyn, N. Y.
21	2	80	James Craly.....	do.....	New Rochelle, N. Y.
22	2	30	James F. Murphy.....	do.....	3221 Grand Concourse.
23	8	90	Lloyd G. Thompson.....	do.....	29 Broadway.
24	11	b 350	Edgar P. Lawson.....	do.....	120 Broadway.
25	2	600	Geo. W. C. Drexel.....	Belfast, Me.....	North Islesboro, Me.
26	3	600	Samuel I. Davis.....	New Bedford, Mass.....	725 Pleasant Street.
27	8	600	John B. Mallers, Jr.....	Chicago, Ill.....	5 South Wabash Avenue.
28	4	60	Wm. P. Laytham.....	Crisfield, Md.....	do.....
29	2	60	Olga Tozer.....	New York, N. Y.....	5 West One hundred and twenty-first Street.
30	2	110	A. S. Eldridge.....	Seattle, Wash.....	802 East Pike Street.
31	2	30	G. B. Chandler.....	Los Angeles, Calif.....	Redlands, Calif.
32	2	194	Ernest du Pont.....	Wilmington, Del.....	Tenth and Market Streets.
33	3	80	Lawrence Marx.....	New York, N. Y.....	240 Wayman Avenue, New Rochelle, N. Y.
34	1	45	G. W. Woodyard.....	Port Arthur, Tex.....	do.....
35	1	60	F. W. Williams.....	Hartford, Conn.....	57 Highland Avenue, West Hartford, Conn.
36	6	600	Ogden L. Mills.....	do.....	3 South William Street.
37	0	b 360	George W. C. Drexel.....	Philadelphia, Pa.....	212 Seventh Street.
38	4	120	New York Yacht Launch & Eng. Co.....	New York, N. Y.....	Morris Heights, N. Y.
39	30	b 450	H. W. Putnam.....	do.....	108 Chambers Street.
40	18	700	Wm. Hoyce Thompson.....	do.....	1001 North Broadway, Yonkers, N. Y.
41	1	80	D. M. Taylor.....	Norfolk, Va.....	Itanoke, Va.
42	6	360	George E. Coleman.....	New York, N. Y.....	66 West Fifty-third Street.
43	2	54	J. E. Proctor.....	Tampa, Fla.....	2012 Corrluno Street.
44	2	300	Albert Leonard George.....	New York, N. Y.....	603 Madison Avenue.
45	2	120	Reinhard Hall.....	do.....	7822 Twelfth Avenue.
46	3	18	Henry Howard.....	Newport, R. I.....	Paradiso Avenue.
47	2	100	Wm. C. Schoettle.....	Philadelphia, Pa.....	Coral and Leetery Streets.
48	4	b 300	C. W. Willey.....	Seattle, Wash.....	1801 Sixteenth Avenue SW.
49	5	600	Bertram H. Borden.....	New York, N. Y.....	90 West Street.
50	1	300	James Elverson, Jr.....	Philadelphia, Pa.....	1109 Market Street.
51	2	40	Jasper E. Lemieux.....	New Orleans, La.....	Mandeville, La.
52	2	40	Morris M. Michnells.....	do.....	1332 Audubon Street.
53	1	55	Henry R. M. Cook.....	New York, N. Y.....	55 West Forty-fourth Street.
54	0	170	Willis J. Walker.....	San Francisco, Calif.....	307 Monadnock Building.
55	38	825	Arthur Curtiss James.....	New York, N. Y.....	Park Avenue and Sixty-ninth Street.
56	1	30	C. A. Wignore.....	Philadelphia, Pa.....	Moores, Pa.
57	1	20	F. B. Drake.....	San Francisco, Calif.....	Care Jolin Gear Works, Eighth and Parker Streets.
58	3	330	Dudley L. Plekman.....	Salem, Mass.....	Beverly, Mass.
59	3	260	George C. Smith, Jr.....	New York, N. Y.....	Seventh Avenue and Fifteen Street.
60	2	74	H. W. Geromanos.....	Boston, Mass.....	225 Chestnut Hill Avenue.
61	7	250	Looney Corporation (N. Y.).....	New York, N. Y.....	25 West Forty-third Street.
62	1	300	Ralph K. Hex.....	Cleveland, Ohio.....	2221 Overlook Road.

11 Formerly ga. y. Echo.
 11 Formerly ga. y. Jesimar.
 11 Formerly ga. y. { a Suzanne.
 b Pateleia.
 c Nirvana.
 d Restless III.
 11 Formerly ga. s. Heather.

11 Formerly ol. y. { a Nourmahal.
 b Lotwana.
 11 Formerly ga. s. Capt. Frank Dew Ramsey.
 11 Formerly ga. y. { a Companero.
 b Imperial.
 11 Formerly ga. y. Maya III.
 11 Formerly ga. y. Yinnough.

Line No.	Official No.	Signal letters	Rig	Name of yacht	Tonnage		Register dimensions			When built	Where built
					Gross	Net	Length	Breadth	Depth		
MOTOR YACHTS—Continued											
1	224699	MFSH	Ga. s.	Alscotla.....	135	121	87.4	19.0	6.4	1925	Camden, N. J.....
2	225391		Ga. s.	Alta II.....	31	17	61.0	13.5	4.2	1923	Miami, Fla.....
3	226383	MGKQ	Ga. s.	Alta II.....	85	68	77.5	15.0	7.2	1927	New York, N. Y.....
4	107520		Ga. s.	Altair.....	31	22	55.0	14.2	11.0	1900	Bristol, R. I.....
5	226155	MGHF	Ol. s.	Altair.....	40	22	63.4	15.7	9.0	1920	Lenwerder, Germany.....
6	227104		Ga. s.	Altoman.....	10	0	29.4	8.7	4.3	1927	Tacoma, Wash.....
7	214435		Ga. s.	Altilda.....	24	10	48.0	13.0	5.1	1911	Brooklyn, N. Y.....
8	213914	LFTB	Ga. s.	Amanda.....	67	63	64.5	15.8	6.0	1916	East Greenwich, R. I.....
9	225648		Ga. s.	Amala.....	37	25	57.4	13.5	4.8	1926	Mantowoc, Wis.....
10	222073		Ga. s.	Ambassadors.....	93	69	92.8	21.0	4.8	1913	Miami, Fla.....
11	225242	MFVP	Ga. s.	Ambra VI.....	31	23	50.0	13.0	4.9	1920	New York, N. Y.....
12	222117	MDPF	Ga. s.	Amille.....	93	71	70.0	17.9	9.2	1922	Camden, N. J.....
13	210764	LWBT	Ol. s.	AMIRANTE.....	246	167	138.1	20.2	11.8	1920	New York, N. Y.....
14	206020	LCMQ	Ga. s.	Amvray.....	31	21	58.5	13.2	6.4	1911	Port Clinton, Ohio.....
15	226923		Ga. s.	Anabelle.....	40	32	56.3	14.3	3.8	1927	Apalachicola, Fla.....
16	225739		Ga. s.	Analgia III.....	65	52	77.1	14.0	6.6	1920	City Island, N. Y.....
17	212013		Ga. s.	Andalsta.....	14	9	31.4	8.4	4.2	1914	Seattle, Wash.....
18	226691		Ga. s.	Andante.....	19	13	47.0	11.6	5.2	1927	Bayonne, N. J.....
19	225814		Ga. s.	Angolia.....	17	9	45.8	12.4	7.0	1920	Boothbay Harbor, Me.....
20	221520		Ga. s.	Anise.....	14	11	38.1	9.5	4.1	1921	Seattle, Wash.....
21	221570		Ga. s.	Anna C. IV.....	31	21	53.0	13.0	6.1	1925	Bayonne, N. J.....
22	222177		Ga. s.	Anna F.....	31	28	41.1	14.0	4.0	1922	Salisbury, Md.....
23	222189	MDPW	Ga. s.	Anna H.....	16	11	48.0	10.0	5.4	1922	New York, N. Y.....
24	226762		Ga. s.	Ann Saunders.....	8	7	31.0	9.1	4.0	1927	Seattle, Wash.....
25	221511		Ga. s.	Anna Helen.....	12	10	40.5	12.0	6.0	1925do.....
26	226743	MGFC	Ga. s.	Anna Marie II.....	22	18	40.9	12.5	5.7	1915	Bristol, R. I.....
27	227650		Ga. s.	Annulon.....	15	13	37.8	11.4	4.5	1928	Seattle, Wash.....
28	205348	KWQH	Ga. s.	Annaweta.....	27	27	51.0	12.5	6.0	1908	East Greenwich, R. I.....
29	225936		Ga. s.	Anno C.....	40	27	57.2	15.2	7.0	1920	Newport Beach, Calif.....
30	222189	MDSN	Ga. s.	Annetto.....	18	12	41.0	10.1	4.8	1922	Atlantic City, N. J.....
31	227602		Ga. s.	Answer.....	20	13	40.2	11.5	5.7	1928	Bayonne, N. J.....
32	210474		Ga. s.	Antares.....	21	10	50.8	11.1	4.2	1910	East Portchester, Conn.....
33	214185		Ga. s.	Antelope.....	24	16	60.9	10.7	4.8	1916	New York, N. Y.....
34	208955	LBVW	Ga. s.	Anton Dahn.....	45	30	65.3	16.7	7.0	1911	Miami, Fla.....
35	210291		Ga. s.	Apache.....	79	63	90.0	15.2	7.3	1912	NYack, N. Y.....
36	224261		Ga. s.	Apollo.....	19	9	51.5	11.0	5.3	1924	Carlstadt, N. J.....
37	223929		Ga. s.	Aquila.....	18	12	43.5	11.0	6.1	1920	New York, N. Y.....
38	225175		Ga. s.	Aquila.....	26	21	47.7	13.0	4.8	1918	Brooklyn, N. Y.....
39	222699	MDPT	Ol. s.	ARA..... ^(a)	869	400	105.4	31.1	13.7	1922	Southampton, England.....
40	202270		Ga. s.	Arab.....	18	16	41.6	13.7	5.0	1905	Port Amboy, N. J.....
41	224661		Ga. s.	Arab II.....	31	21	53.0	13.0	6.4	1925	Bayonne, N. J.....
42	226510		Ga. s.	Aradus.....	25	11	51.0	12.1	5.0	1927	Hildeford, Me.....
43	226221		Ol. s.	Araghan.....	78	50	70.1	17.3	0.7	1927	Los Angeles, Calif.....
44	205345		Ga. s.	Arapihoo.....	19	17	46.6	11.7	6.0	1908	Chicago, Ill.....
45	225680	MGCK	Ol. s.	ARAS..... ^(c)	414	200	147.2	20.1	12.8	1920	Newport News, Va.....
46	209889	LCJV	Ga. s.	Arawan II.....	39	31	64.5	16.0	8.5	1912	Essington, Pa.....
47	226272		Ga. s.	Arbolho.....	39	33	62.3	10.5	9.8	1927	Boston, Mass.....
48	201285		Ga. s.	ARCADIA.....	17	14	43.0	14.5	4.1	1904	Toledo, Ohio.....
49	225947	MGFQ	Ol. s.	ARCADIA.....	573	251	174.2	27.6	12.8	1920	Newport News, Va.....
50	227615		Ga. s.	Archwood.....	20	10	48.5	12.0	6.1	1928	Bayonne, N. J.....
51	208146		Ga. s.	Arcturus.....	78	53	89.5	16.8	7.2	1911	New York, N. Y.....
52	225862		Ga. s.	Ardea.....	71	50	78.7	14.6	6.8	1926do.....
53	224622		Ga. s.	Areletha.....	19	12	47.2	13.8	5.9	1925	Boothbay Harbor, Me.....
54	223168		Ga. s.	Argo.....	83	50	105.0	14.5	8.3	1917	Boston, Mass.....
55	225720		Ga. s.	Argo.....	31	15	57.7	12.6	5.7	1926	East Greenwich, R. I.....
56	223303	MPHD	Ga. s.	Argonaut.....	35	24	60.0	12.4	5.8	1923	Boston, Mass.....
57	227709		Ga. s.	Argonaut.....	13	11	34.2	9.0	5.3	1928	Minnette, Wash.....
58	225267		Ga. s.	Argosy.....	41	28	54.4	14.0	7.3	1925	Tacoma, Wash.....
59	200207	LBCE	Ga. s.	ARIEL.....	25	22	53.3	11.5	6.2	1903	East Greenwich, R. I.....
60	221320		Ga. s.	Ariel.....	21	9	47.1	14.0	5.9	1921	East Boothbay, Me.....
61	226681		Ga. s.	Aries.....	17	11	41.2	10.9	5.3	1927	Quincy, Mass.....
62	203105		Ga. s.	Arlec.....	25	17	51.6	11.7	5.7	1909	Baltimore, Md.....
63	221690		Ga. s.	Arleen.....	20	13	53.5	12.0	6.3	1911	Port Clinton, Ohio.....
64	224638		Ga. s.	ARLIS.....	23	16	59.1	10.9	5.2	1925	City Island, N. Y.....

1 Formerly *ja* German ga. y. Junghorn.
 2 Formerly *ib* German ga. y. Wolan.
 3 Formerly *ja* ga. y. Lomado.
 4 Formerly *ib* U. S. Navy ga. s. Lomado.
 5 Formerly ga. y. Margo.
 6 *a* Balda.
 7 Formerly ga. y. *b* Hussar 3d.
 8 *c* Pawnee.
 9 *d* Vagabondia.

1 Formerly ga. y. Jamala.
 2 Formerly ga. y. Memory.
 3 Formerly ga. y. Nepeithe II.
 4 Formerly ga. y. *a* Antares.
 5 Formerly ga. y. *b* Amrl.
 6 *c* Mary R.
 7 *a* Mudge.
 8 Formerly ga. y. *b* Beaumere II.
 9 *c* Bilda.

Line No.	Crew	Horsepower	Name of owner	Home port	Address of owner
1	9	300	Mrs. Strleker Coles	Philadelphia, Pa.	Bryn Mawr, Pa. Box 265.
2	2	32	George W. Stron	Miami, Fla.	Shortbeach, Conn.
3	5	200	Frederic E. Kingston	New Haven, Conn.	East Providence, R. I.
4	1	50	Albert Lemos	Providence, R. I.	1 East Thirty-ninth Street.
5	5	50	Henry K. McIlharg, Jr.	New York, N. Y.	Whitcomb Hotel, Ninth and Market Streets.
6	2	30	Al T. Olman	San Francisco, Calif.	751 North Greenway Drive, Coral Gables, Fla.
7	1	65	E. B. Elliott	Miami, Fla.	101 South Street.
8	2	70	John J. Hanson	New York, N. Y.	Care Berkley and Gay Furniture Co., Grand Rapids, Mich.
9	2	b 260	E. A. Wallace	Grand Haven, Mich.	17 East Forty-second Street.
10	1	108	Alex C. Klitel	Miami, Fla.	314 East Twenty-ninth Street.
11	2	40	Parker H. Kemblo	Salem, Mass.	Murblehead, Mass.
12	4	120	Joseph H. Adams	New York, N. Y.	164 Argyle Road (B.).
13	14	600	John Vanneck	do.	17 East Forty-second Street.
14	1	50	Edward Buker	Chicago, Ill.	1359 Railway Exchange Building, Quincy, Fla.
15	2	130	J. E. Graves	Apalachicola, Fla.	233 Broadway.
16	3	700	Lewis E. Plerson	New York, N. Y.	3150 South Thirty-fifth Street.
17	2	12	F. O. Wover	Seattle, Wash.	248 Summer Street.
18	2	88	Carl K. Bacon	Boston, Mass.	1825 R Street N. W.
19	1	15	Damarest Lloyd	Washington, D. C.	627 Fourteenth Avenue North.
20	1	40	E. F. Barnum	Seattle, Wash.	531 West Nineteenth Street.
21	2	60	Andrew Nelson, sr.	New York, N. Y.	3108 Guilford Terrace.
22	3	75	John Werner	Baltimore, Md.	1 East Thirty-ninth Street.
23	3	150	Howard E. Raymond	New York, N. Y.	317 Twenty-second Avenue, North.
24	1	25	E. G. Monk	Seattle, Wash.	5345 Ballard Avenue.
25	2	14	Dr. W. F. Good	do.	Dorchester, Mass.
26	1	75	John W. Biggs	Hoston, Mass.	203 Title & Trust Building.
27	1	65	P. L. Henderson	Seattle, Wash.	71 College Street.
28	1	75	Fellowes Thompson	New Haven, Conn.	6215 South Broadway.
29	2	60	Anne N. Calt	Los Angeles, Calif.	Box 1402.
30	1	20	A. R. Merrill	Miami, Fla.	1313 North State Street.
31	1	100	O. W. Johnson	Chicago, Ill.	6381 Overbrook Avenue.
32	2	80	Victor Emerson	Philadelphia, Pa.	120 Broadway.
33	2	300	Elmer Schlesinger	New York, N. Y.	Sixteenth and P Streets NW.
34	6	50	Carnegie Institution	Washington, D. C.	200 East Ontario Street.
35	0	120	Henry H. Windsor	Chicago, Ill.	Port Washington, N. Y.
36	3	60	Norman Walker	New York, N. Y.	16 East Thirty-fourth Street.
37	1	40	Georges Megroz	do.	Two hundred and seventh Street and Harlem River.
38	2	40	Fred A. Gentzen	do.	Grand Central Terminal, 1455 East Seventh Street (B.).
39	34	2,400	W. K. Vanderbilt	do.	Scranton, Pa.
40	1	18	Hnus I. Mortensen	do.	415 Lexington Avenue.
41	1	80	C. S. Weston	Philadelphia, Pa.	San Pedro, Calif.
42	2	260	Henry A. Alker	New York, N. Y.	7450 Cregler Avenue.
43	10	140	O. W. Smith	Los Angeles, Calif.	163 State Street.
44	2	27	Adrian A. Walker	Chicago, Ill.	437 North Vermont Avenue.
45	2	b 950	Hugh J. Chisholm	Portland, Mo.	63 State Street.
46	3	74	H. Fred Vogel	Los Angeles, Calif.	645 Rookery Building, Brookline, Mass.
47	4	90	Robert Saltonstall	Hoston, Mass.	220 West Madison Street.
48	1	12	Geo. O. Church	Chicago, Ill.	7822 Twelfth Avenue (B.).
49	23	1,600	Margaret S. Hardwick	Boston, Mass.	370 Park Avenue.
50	1	200	H. Teller Archibald	Chicago, Ill.	Fairhaven, Mass.
51	2	300	Reinhard Hall	New York, N. Y.	43 Exchange Street.
52	4	1,100	H. Darlington, Jr.	do.	New York, N. Y.
53	2	40	Unetha M. Platten	New Bedford, Mass.	163 Hawthorn Street.
54	5	600	M. A. Finelness	Gulfport, Miss.	R. R. 3, Ferndale, Wash.
55	2	450	Wilton Lloyd Smith	New York, N. Y.	2701 North Junett Street.
56	3	180	Joseph M. Rend	New Bedford, Mass.	518 Thirteenth Street NW.
57	1	40	E. L. Matz	Seattle, Wash.	Tuckahoe, N. Y.
58	1	80	Edward A. Rich	Tacoma, Wash.	Ram Island, Marion, Mass.
59	1	40	F. V. Killian	Washington, D. C.	Lutherville, Md.
60	1	25	Oliver L. Austin	New York, N. Y.	New York, N. Y.
61	1	150	H. W. Cunningham	New Bedford, Mass.	Jersey City, N. J.
62	2	100	E. U. House	Baltimore, Md.	1107 Market Street.
63	1	51	C. M. Husted	New York, N. Y.	
64	3	600	H. Livingston Sullivan	Philadelphia, Pa.	

¹⁰ Formerly U. S. N. ga. s. No. 6059.
¹¹ Formerly ga. s. Queen Ico.
 a ga. y. Haven.
¹² Formerly b Arelurus.
 c U. S. Navy S. P. 182.
¹³ Formerly ga. y. Spey.

¹⁴ Formerly U. S. Navy S. C. 283.
¹⁵ Formerly ga. y. Artmar.
¹⁶ Formerly ga. y. Vidofner.
¹⁷ Formerly ga. y. Roma.
¹⁸ Formerly ga. y. Oheka.

Line No	Official No.	Signal letters	Rig	Name of yacht	Tonnage		Register dimensions			When built	Where built
					Gross	Net	Length	Breadth	Depth		
MOTOR YACHTS—											
Continued											
1	226652		Ga. s.	Arlorma	21	16	48.0	11.2	5.6	1927	Wilmington, Del.
2	226254		Ga. s.	Arnista	17	14	43.0	10.5	5.0	1926	do
3	203298		Ga. s.	Armorilla	34	23	69.0	14.2	4.4	1906	Baltimore, Md.
4	222204		Ga. s.	Arro	23	16	42.8	12.5	5.5	1922	Tacoma, Wash.
5	222818	MFBR	Ga. s.	Arrow	22	17	52.0	11.0	4.9	1923	Milwaukee, Wis.
6	227052		Ga. s.	Asatamin	31	21	51.0	13.1	5.3	1928	Milford, Del.
7	205358	KWQJ	Ga. s.	Asor II	70	48	120.0	12.0	6.6	1908	City Island, N. Y.
8	223185	MFGL	Ga. s.	Asthore	54	46	88.3	18.7	10.8	1902	Fairlie, Scotland
9	214167		Ga. s.	Asthoreh	21	17	42.2	11.8	5.2	1910	Chicago, Ill.
10	210053		Ga. s.	Astrild	46	38	69.0	17.2	9.7	1912	Port Chester, N. Y.
11	223769	MFLLT	Ga. s.	ATALANTA	184	92	13.7	18.7	10.1	1924	Bath, Mo.
12	211831		Ga. s.	Athens	20	19	49.6	12.7	6.5	1913	Nyack, N. Y.
13	222274		Ga. s.	Atica II	15	10	41.9	9.1	5.1	1922	Tacoma, Wash.
14	221786		Ga. s.	Atlantun	52	35	73.8	14.0	6.5	1921	New York, N. Y.
15	208403	LBVM	Ga. s.	Atlantus	31	29	60.0	12.6	7.4	1911	Greenport, N. Y.
16	221155		Ga. s.	Atröbor	65	44	82.0	14.5	7.0	1924	New York, N. Y.
17	201002	KVSN	Ga. s.	Atriclella	25	22	46.2	16.7	6.2	1904	Quincy, Mass.
18	220414		Ga. s.	Atrypa	31	14	60.4	13.5	5.0	1920	East Boothbay, Me.
19	210439	LCSN	Ga. s.	Augusta	93	74	103.0	16.0	9.3	1912	Harrisburg, Tex.
20	224744		Ga. s.	Aunv	20	14	50.5	12.0	7.5	1925	Bath, Mo.
21	217191		Ga. s.	Au Revoir	27	21	49.2	10.2	6.0	1918	New Orleans, La.
22	221655	MOKD	Ol. s.	Aurora	108	59	93.7	21.1	11.9	1921	Sausalito, Calif.
23	107233		Ga. s.	Ausshio	19	13	45.4	11.0	4.6	1896	Long Island City, N. Y.
24	220670	MBQF	Ga. s.	Ava	209	133	117.2	22.3	8.8	1920	Manchester, Mass.
25	225803		Ga. s.	Avalanche	104	71	96.8	16.0	7.6	1920	New York, N. Y.
26	222949		Ga. s.	Avalon	19	16	40.5	13.1	4.8	1923	Forked River, N. J.
27	220610	MBLN	Ga. s.	Averger	41	28	68.5	14.8	5.7	1918	Camden, N. J.
28	265321		Ga. s.	Avis	17	14	48.0	11.0	5.0	1908	Manitowoc, Wis.
29	204345		Ga. s.	Avocet	35	34	61.3	14.8	5.6	1907	Marblehead, Mass.
30	214385		Ga. s.	Avocet	21	20	53.0	10.5	4.3	1916	Nyack, N. Y.
31	106767	KHWO	Ga. s.	Awa	18	17	43.7	15.0	5.5	1880	Boston, Mass.
32	227316		Ga. s.	Awandra II	20	17	44.0	10.7	5.2	1928	Port Clinton, Ohio.
33	227507		Ga. s.	A*Wa	17	11	43.0	11.0	5.0	1928	New York, N. Y.
34	218347		Ga. s.	Ayana	17	13	48.4	10.0	5.0	1910	Bayonne, N. J.
35	223283		Ga. s.	Azolen	21	8	58.3	11.0	4.8	1910	Los Angeles, Calif.
36	201343	KTHR	Ga. s.	AZABA (bronzo)	00	00	91.4	21.3	8.0	1904	Shooters Islands, N. Y.
37	225725		Ga. s.	Ayemora II	31	21	50.0	13.0	5.1	1926	Bayonne, N. J.
38	221880		Ga. s.	B. & M.	18	11	49.8	10.1	4.7	1925	Atlantic City, N. J.
39	225654	MGCT	Ga. s.	Bhodo	18	12	43.4	12.2	4.3	1926	do
40	3470	KWDC	Ga. s.	Bhoboon	19	18	44.5	14.0	5.8	1888	Boston, Mass.
41	227503		Ga. s.	Bals	18	12	48.8	10.1	6.0	1928	New York, N. Y.
42	225116		Ga. s.	Beardl	17	12	40.0	10.5	5.3	1925	do
43	222520		Ga. s.	Badger	19	16	38.4	10.0	6.0	1922	Marquette, Wis.
44	223842		Ga. s.	Ballantree	36	24	59.3	14.3	7.3	1924	Boltonons, Md.
45	227516	MGTN	Ga. s.	Ballklu	55	35	72.6	14.7	6.0	1928	Quincy, Mass.
46	225802		Ga. s.	Banty II	10	15	45.0	10.5	5.0	1926	Wilmington, Del.
47	211095	LOVD	Ga. s.	Barbara	33	25	57.0	14.5	9.2	1913	Bristol, R. I.
48	222855		Ga. s.	Barbara	17	11	48.2	10.0	5.1	1923	New York, N. Y.
49	211330	LDBN	Ga. s.	Barbara II	18	14	45.8	11.0	5.6	1912	Totterville, N. Y.
50	220262	LWTR	Ga. s.	Barbette	31	20	47.5	14.0	6.7	1920	Camden, N. J.
51	220510	MGLJ	Ga. s.	Barbette	21	17	44.0	14.8	6.2	1927	Boston, Mass.
52	229255		Ga. s.	Barbuto	28	20	46.3	12.0	6.0	1927	Newport News, Va.
53	227631		Ga. s.	Barong	43	43	69.7	13.7	6.7	1928	Atholite, Mass.
54	209829	LCJN	Ga. s.	Barracluda	30	27	55.7	10.6	5.0	1912	Marblehead, Mass.
55	210853	LCSB	Ga. s.	Barracluda	25	17	40.8	14.4	3.7	1912	Miami, Fla.
56	223883		Ga. s.	Bayels	30	30	57.9	15.7	8.1	1921	Monument Beach, Mass.
57	224017		Ga. s.	Beacon Rock	21	16	48.5	14.0	7.0	1924	East Boothbay, Me.
58	212148		Ga. s.	Beaunero	20	13	64.8	10.1	4.8	1914	New York, N. Y.
59	222341		Ga. s.	Beaouin III	30	23	40.0	14.5	5.0	1922	Sallsbury, Md.
60	214278	LQDS	Ga. s.	Bec	31	29	61.0	13.0	5.6	1910	Lynn, Mass.
61	220391	MHDL	Ga. s.	Bec-Cec	48	43	50.1	16.0	7.2	1920	Camden, N. J.
62	221181		Ga. s.	Beechwood	43	38	62.4	14.1	5.2	1921	Thavre de Grace, Md.
63	157302		Ga. s.	Belle	17	14	38.1	12.0	6.0	1891	Boston, Mass.
64	208821		Ga. s.	Beluga	42	33	73.1	13.0	7.7	1911	Greenport, N. Y.
65	223587	MFKO	Ga. s.	Bonnein	25	10	45.5	15.2	4.1	1921	Miami, Fla.

1 Formerly ga. y. Snsquecheess.
 1 Formerly British schooner Sunshlno.
 1 Formerly ga. y. ^a Aras.
 ^b Soyon.
 1 Formerly ^a ga. y. Athena.
 ^b Bunnboat.
 1 Formerly ga. y. Eileen.
 1 Formerly ga. y. ^a Hlawantha.
 ^b Pamilla.

1 Formerly ga. y. Cygnet.
 ^a ga. y. Azara.
 ^b British ga. y. Oriolo III.
 1 Formerly ^a ga. y. Lady Mary.
 ^d ga. y. Wawaloam.
 ^e British ga. y. Wawaloam.
 ^f ga. y. Wawaloam.
 1 Formerly ga. y. Alsouel III.

Line No.	Crew	Horsepower	Name of owner	Home port	Address of owner
1	1	200	Henry Edgar Mason.....	New York, N. Y.....	315 Fourth Avenue.
2	1	100	W. D. Foreman.....	Chicago, Ill.....	1803 Indiana Avenue.
3	3	64	William L. Radcliffe.....	Washington, D. C.....	907 Sixteenth Street NW.
4	1	30	Margaret C. S. Snyder.....	Tacoma, Wash.....	320 North Tacoma Avenue.
5	2	450	Harry J. Bauer.....	Los Angeles, Calif.....	739 South Serrano Avenue.
6	4	300	John M. Zurn.....	Philadelphia, Pa.....	2736 North Broad Street.
7	6	600	Frank H. Berg, jr.....	New York, N. Y.....	5 Beekman Street.
8	8	40	Frank B. Noyes.....	Washington, D. C.....	1202 Pennsylvania Avenue.
9	1	30	Carl Weber.....	Chicago, Ill.....	6003 Berceau Avenue.
10	6	40	William A. Gaston.....	Boston, Mass.....	Shawmut Bank Building.
11	10	400	Frank E. Campbell.....	New York, N. Y.....	1970 Broadway.
12	2	200	James H. Wakelin.....	Boston, Mass.....	225 High Street, Holyoke, Mass.
13	1	45	George T. Howo.....	Tacoma, Wash.....	726 Tacoma Building.
14	6	300	Otto J. Schwarzer.....	New York, N. Y.....	2434 Grand Concourse.
15	2	35	J. J. Shubert.....	do.....	15 West Sixty-second Street.
16	4	600	Robert C. Grahman.....	Detroit, Mich.....	1430 First National Bank Building.
17	3	35	W. B. P. Weeks.....	Salem, Mass.....	Beverly, Mass.
18	2	40	Geo. W. C. Drexel.....	Belfast, Me.....	North Islesboro, Me.
19	3	200	C. G. Pilot.....	Houston, Tex.....	312 Milam Street.
20	1	25	Frank E. Campbell.....	New York, N. Y.....	1070 Broadway.
21	3	200	Galleon Chitpley Co. (La.).....	New Orleans, La.....	Whitney Building.
22	7	175	William Thaw.....	New York, N. Y.....	1030 Fifth Avenue.
23	2	32	T. Russell Brown.....	Burlington, Vt.....	Malletts Bay, Vt.
24	10	145	J. E. Hayes.....	New York, N. Y.....	160 Front Street.
25	7	600	Anson W. Ward.....	do.....	49 Wall Street.
26	2	27	Fred T. Brower.....	Philadelphia, Pa.....	Forked River, N. J.
27	6	140	Maurice B. Kelcoy.....	New London, Conn.....	10 Green Street.
28	1	40	Leon Hamilton.....	Miami, Fla.....	Chokolaskee, Fla.
29	4	60	Arthur L. Barr.....	Boston, Mass.....	38 Stewart Street.
30	2	35	H. Sidney Newcomer.....	New York, N. Y.....	132 East Sixty-first Street.
31	2	32	John A. Condon.....	New Haven, Conn.....	21 Perkins Street.
32	1	160	Harry C. Van Sickle.....	Detroit, Mich.....	213 Biddle Street, Wyandotte, Mich.
33	1	130	R. Gilbert Jackson.....	New York, N. Y.....	103 Stewart Avenue, Garden City, N. Y.
34	3	60	H. B. Plekoring.....	do.....	63 Madison Avenue.
35	2	200	R. F. Barker.....	Portland, Oreg.....	188 North Twenty-third Street.
36	8	90	George J. Baker.....	Detroit, Mich.....	Caro Detroit Yacht Club.
37	2	188	Elizabeth H. Packard.....	New York, N. Y.....	Bernardsville, N. J.
38	1	120	Walter Hateman.....	Philadelphia, Pa.....	Atlantic City, N. J.
39	1	300	M. F. Fenton.....	do.....	1842 Germantown Road.
40	2	8	Ilen Ames.....	New York, N. Y.....	1 Grove Court.
41	3	170	T. Charlton Henry.....	Philadelphia, Pa.....	Stonehurst, Chestnut Hill.
42	2	360	Frank Guyton.....	Miami, Fla.....	430 Collins Avenue.
43	2	625	L. D. Cook.....	Chicago, Ill.....	616 South Loomis Street.
44	2	60	Trenton-Mercer Area Council B. S. A. (N. J.).....	Philadelphia, Pa.....	214 East State Street, Trenton, N. J.
45	3	700	George B. Kimball.....	Boston, Mass.....	652 Beacon Street.
46	1	100	Thomas E. Currie.....	Detroit, Mich.....	Transportation Building.
47	6	20	Henry H. Maxwell.....	New York, N. Y.....	420 Park Avenue.
48	2	150	R. Clement Wheeler.....	Philadelphia, Pa.....	Atlantic City, N. J.
49	3	60	William E. Paulson.....	New York, N. Y.....	79 Second Avenue (D.).
50	2	50	H. L. Foss.....	Philadelphia, Pa.....	Danville, Pa.
51	1	65	Thomas P. Archer.....	Detroit, Mich.....	61 Burns Avenue.
52	2	266	J. C. Bowers.....	Newport News, Va.....	2901 Grove Avenue, Richmond, Va.
53	3	330	George Allen Fuller.....	New York, N. Y.....	111 Broadway.
54	2	100	W. J. Crocker.....	do.....	3062 Hainbridge Avenue.
55	2	40	Laurence Crabtree.....	Miami, Fla.....	Fort Lauderdale, Fla.
56	2	20	George N. Thidl.....	New York, N. Y.....	30 Church Street.
57	2	25	Marlon Eppley.....	Newport, R. I.....	Bencon Rock, R. I.
58	2	420	Edward F. Albee.....	New York, N. Y.....	Larchmont, N. Y.
59	1	85	Richard Goldsmith.....	do.....	36 West Sixty-ninth Street.
60	3	10	Allan MacFarlin.....	do.....	25 Madison Avenue.
61	4	70	David G. Joyce.....	Miami, Fla.....	1839 Brickell Avenue.
62	3	70	Clarence W. Dolan.....	Philadelphia, Pa.....	Rosemont, Pa.
63	2	16	O. P. Maxon.....	New York, N. Y.....	Pier 40, North River.
64	2	35	J. Henry Hurling.....	New Bedford, Mass.....	684 County Street.
65	2	70	Teffair Knight.....	Miami, Fla.....	Coral Gables, Fla.

¹⁰ Formerly ga. y. {a Hahoon,
b Mist.
¹¹ Formerly ga. y. Recreation.
¹² Formerly ga. y. Miss Virginia.
¹³ Formerly ga. y. La Dieha.
c Tusca.
¹⁴ Formerly ga. y. {b Dorothy,
c Alleen H.

¹⁵ Formerly ga. s. Nirvano II.
a Cyrene,
¹⁶ Formerly ga. s. {b Amr II,
c Surdna II.
¹⁷ Formerly ga. s. Diana.
¹⁸ Formerly ga. y. Gynvota.

• Reported sold to Edwin T. Huffman, but not yet redocumented.

Line No.	Official No.	Signal letters	Rig	Name of yacht	Tonnage		Register dimensions			When built	Where built
					Gross	Net	Length	Breadth	Depth		
MOTOR YACHTS—Continued											
1	227710		Ga. s.	Berelo.....	10	15	45.0	10.5	5.0	1928	Wilmington, Del.....
2	219106		Ga. s.	Berestha.....	22	12	45.0	11.3	5.6	1910	Chicago, Ill.....
3	222055	MDNG	Ga. s.	Bernice.....	121	81	104.8	14.8	7.8	1917	Kingston, N. Y.....
4	223002		Ga. s.	Bernoun.....	25	16	48.7	13.0	4.8	1918	New York, N. Y.....
5	225993		Ga. s.	Bessie C.....	24	16	51.7	12.4	5.1	1926	Point Pleasant, N. J.....
6	207586		Ga. s.	Bethulca.....	28	24	55.4	12.1	5.2	1910	Boston, Mass.....
7	226709		Ga. s.	Betsey II.....	36	24	52.7	15.0	5.7	1927	Chesapeake City, Md.....
8	227426		Ga. s.	Betsy B.....	18	14	39.5	11.1	4.9	1928	Seattle, Wash.....
9	229961	MQQF	Ga. s.	Betsy L.....	28	22	46.4	12.5	0.2	1927	Millford, Del.....
10	223570		Ga. s.	Betty Belle.....	12	10	34.0	8.8	4.0	1925	Seattle, Wash.....
11	202350	KVBL	Ga. s.	Betty.....	54	36	64.0	18.8	9.3	1905	Tottenville, N. Y.....
12	203570	KVQF	Ga. s.	Betty II.....	49	45	75.2	14.0	0.1	1906	New York, N. Y.....
13	221557		Ga. s.	Betty M.....	14	12	41.0	8.6	4.1	1921	Seattle, Wash.....
14	220480		Ga. s.	Betty M.....	23	15	40.6	12.0	2.5	1927	Louisville, Ky.....
15	222497		Ga. s.	Betty M. IV.....	32	22	60.2	12.0	6.4	1923	New York, N. Y.....
16	220807	KDTF	Ga. s.	Betty R.....	51	34	77.0	13.3	6.7	1920do.....
17	222405	MDVN	Ga. s.	Betty Bro.....	23	16	53.5	9.0	5.1	1912	Zenthen, Germany.....
18	208281	LBSK	Ga. s.	Blue-A-Wee.....	41	27	68.0	14.0	5.9	1910	Baltimore, Md.....
19	225520	MQBW	Ol. s.	Blensstar.....	112	75	95.2	10.0	8.5	1925	Orilla, Ont.....
20	223973	MFPH	Ga. s.	Big Bill.....	41	20	60.7	10.6	0.0	1924	Chicago, Ill.....
21	220832		Ga. s.	Billeo II.....	65	35	58.6	18.8	4.5	1920	Miami, Fla.....
22	208252		Ga. s.	Billeo III.....	74	51	72.7	17.5	2.1	1910	Holly Hill, Fla.....
23	222409		Ga. s.	Bille Boy.....	10	17	43.7	13.5	4.3	1922	Delair, N. J.....
24	221254	MFQN	Ol. s.	Billy I.....	20	13	45.8	13.6	5.8	1924	Tottenville, N. Y.....
25	225148		Ga. s.	Billy Junior.....	31	21	53.0	13.0	6.4	1925	Hayonne, N. J.....
26	226781	MQPF	Ga. s.	Biluna IV.....	21	18	43.6	11.5	4.0	1927	Camden, N. J.....
27	222908		Ga. s.	Blng.....	32	22	60.2	12.0	0.4	1923	New York, N. Y.....
28	220813	MBVN	Ga. s.	Black Arrow.....	24	16	41.7	14.1	4.4	1920	Salisbury, Md.....
29	220407		Ga. s.	Black Duck.....	18	8	44.2	13.0	0.0	1920	Wiscasset, Me.....
30	224087		Ga. s.	Black Hawk.....	21	14	40.5	13.2	5.1	1917	New York, N. Y.....
31	225689	MQDB	Ol. s.	Black Eagle.....	70	46	78.8	20.6	10.0	1926	Essex, Mass.....
32	224769		Ga. s.	Black Goose.....	16	12	43.0	12.0	6.7	1925	Wiscasset, Me.....
33	221183		Ga. s.	Black Hawk.....	30	21	51.8	16.0	8.1	1922	East Boothbay, Me.....
34	212923		Ga. s.	Black Jack.....	64	38	70.5	20.7	6.0	1915	Salisbury, Md.....
35	224000		Ga. s.	Black Prince II.....	11	8	42.2	9.8	5.3	1924	St. Louis, Mo.....
36	222385		Ol. s.	Black Swan.....	180	96	112.5	20.3	10.5	1922	Oakland, Calif.....
37	215132		Ga. s.	Black Watch.....	24	20	54.3	11.3	5.0	1917	New York, N. Y.....
38	207285	LBVJ	Ga. s.	Black Watch II.....	77	41	94.4	15.0	7.7	1910	Boston, Mass.....
39	216221		Ga. s.	Blanche.....	17	13	40.8	14.3	4.1	1918	Bay Head, N. J.....
40	225330		Ga. s.	Blonde.....	31	21	50.5	12.6	6.1	1928	Portland, Ore.....
41	227130		Ga. s.	Bluebill.....	22	15	40.3	13.1	6.0	1928	Fairhaven, Mass.....
42	210582	LCPG	Ga. s.	Blue Bird.....	36	24	69.6	12.4	0.7	1911	Port Clinton, Ohio.....
43	277115		Ga. s.	Blueboy.....	22	15	48.7	10.8	5.4	1928	Los Angeles, Calif.....
44	223721		Ga. s.	Blue Goose.....	31	10	58.3	16.0	7.0	1924	East Boothbay, Me.....
45	226550		Ga. s.	Blue Goose.....	22	15	48.7	10.8	5.4	1927	Los Angeles, Calif.....
46	218227		Ga. s.	Blue Mist.....	20	13	51.8	11.0	5.5	1917	Morris Heights, N. Y.....
47	226010		Ga. s.	Blue Moon.....	23	15	55.6	11.0	6.0	1927	Los Angeles, Calif.....
48	222022		Ga. s.	Blue Peter.....	38	33	58.8	14.4	6.8	1923	Houghton, Wash.....
49	227647	MGVT	Ga. s.	Blue Peter.....	118	99	85.9	18.3	10.0	1928	Seattle, Wash.....
50	223822		Ga. s.	Blue Water.....	21	16	48.5	14.0	7.0	1924	East Boothbay, Me.....
51	127001		Ga. s.	Blue Waters.....	20	18	48.0	15.3	6.8	1894	Rristol, Mo.....
52	210206		Ga. s.	Bob.....	19	13	49.5	12.4	4.2	1912	Port Clinton, Ohio.....
53	222780		Ga. s.	Bobble III.....	28	10	60.0	10.5	5.9	1923	New York, N. Y.....
54	225090		Ga. s.	Boksar.....	70	48	71.0	15.1	7.5	1920do.....
55	225205	MFVG	Ga. s.	Bolo.....	153	104	80.3	20.0	9.0	1925	Neponset, Mass.....
56	205922		Ga. s.	Bonetto.....	21	18	50.1	12.0	7.2	1908	Stamford, Conn.....
57	220638		Ol. s.	Bonhomme.....	81	57	80.1	20.0	0.6	1927	Solomons, Md.....
58	204460		Ga. s.	Bonita.....	9	6	27.0	11.6	4.1	1907	Burton, Wash.....
59	226617		Ga. s.	Bonita III.....	28	23	49.1	11.0	6.1	1927	Wyandotte, Mich.....
60	3050	KSFC	Ga. s.	Bonito.....	150	152	94.5	23.0	4.4	1902	Craton-on-Hudson, N. Y.....
61	25311	KPJF	Ol. s.	Bonnie Doone.....	30	30	50.5	16.1	6.4	1898	Tottenville, N. Y.....
62	225702		Ga. s.	Bonnie Doon.....	19	10	42.7	11.4	0.1	1920	Seattle, Wash.....
63	221773	MDHO	Ga. s.	Bonnie Jean III.....	21	16	55.8	11.5	4.5	1909	Port Chester, Conn.....

1 Formerly U. S. Navy S. C. 83,

1 Formerly ga. y.
 a Helen E.
 b Ramona II.
 c Anado.
 d Adelaide.
 e Monsiquetairo.
 f Jessica.
 g Lady Arden.
 h Scotlan.
 i Lagoda.

1 Formerly ga. s. Frolic.

1 Formerly
 a German ga. y. Lotta II.
 b ga. y. Lotta I.

1 Formerly ga. s.
 a Bohemian.
 b J. V. Clarko.

1 Formerly British ol. y. Gannet.

1 Formerly ga. y.
 a U. S. A.
 b Altamaha.

1 Formerly ol. y. Carib II.

1 Formerly ga. y.
 a Margaret F.
 b Lura M. II.
 c Alulha.

1 Formerly ga. y. Gillan.

1 Formerly ol. y. Megilids.

1 Formerly ga. y. Myster.

1 Formerly ga. y. Soupy.

Line No.	Crew	Horsepower	Name of owner	Home port	Address of owner
1	2	175	A. S. Close	Toledo, Ohio	2301 Madison Avenue.
2	1	32	Frank J. E. Braband	Chicago, Ill.	901 Wrightwood Avenue.
3	0	220	R. H. Arnold	Wilmington, N. C.	1416 I Street N.W., Washington, D. C.
4	8	24	Dr. Charles B. Whittle	Baltimore, Md.	1279 William Street.
5	1	183	Alonzo Carver	Philadelphia, Pa.	Point Pleasant, N. J.
6	2	50	Talbot Aldrich	Boston, Mass.	50 State Street.
7	2	150	Ralph H. Rees	Baltimore, Md.	Chesapeake City, Md.
8	2	50	L. M. Barrick	Seattle, Wash.	Box 642, University Station.
9	1	125	Arthur J. Levine	New York, N. Y.	41 Mercer Street.
10	1	50	T. McK. Powlands	Seattle, Wash.	4300 Forty-third Avenue, N.E.
11	3	85	Victor A. Searles	Philadelphia, Pa.	Atlantio City, N. J.
12	4	100	Isaac Bacharach	do.	do.
13	2	90	R. Y. Haynes	San Diego, Calif.	Box 14, La Jolla, Calif.
14	1	180	C. T. Lanham	Louisville, Ky.	Twelfth and Magnolia Streets.
15	3	360	Charles W. Kotelier	Detroit, Mich.	2137 Gratiot Avenue.
16	0	300	E. C. Crossett	New York, N. Y.	61 Broadway.
17	2	35	Henry Friend	Chicago, Ill.	32 South State Street.
18	3	50	Arthur G. Lodowyck	Detroit, Mich.	9140 East Jefferson Avenue.
19	9	300	Arthur E. Wheeler	New York, N. Y.	100 Broadway.
20	5	50	South Seas Research Co. (Ill.)	Chicago, Ill.	1902 Wrigley Building.
21	3	100	M. L. Watson	Miami, Fla.	323 Northeast First Street.
22	1	50	William S. Dinn	do.	Box 634.
23	1	30	Jas. W. Mason	Philadelphia, Pa.	Fourth and Alleghany Avenue.
24	3	16	Hoffman Nickerson	New York, N. Y.	Manomoll, Oyster Bay, N. Y.
25	2	80	A. W. Houpe	Miami, Fla.	Care Royal Palm Hotel.
26	2	100	W. G. Selby	Tampa, Fla.	Sarasota, Fla.
27	3	360	J. F. Ilyers	Pittsburgh, Pa.	Sowickley, Pa.
28	2	80	James H. Moore	New York, N. Y.	Bay side, N. Y.
29	1	16	George W. Knowlton, Jr.	New Bedford, Mass.	South Dartmouth, Mass.
30	2	50	Albert S. J. Owens	Annapolis, Md.	Edgewater, Md.
31	0	67	David Collins	New York, N. Y.	227 Park Avenue.
32	2	20	Eyorett Moss, Jr.	Gloucester, Mass.	Harbor Street, Manchester, Mass.
33	2	20	Clifford A. Cochran	New York, N. Y.	67 East Fifty-second Street.
34	2	20	F. Margaret Thomas	Miami, Fla.	313 Croton Way.
35	1	410	William D. Crowell	St. Louis, Mo.	1620 Chemical Building.
36	7	400	F. C. Hubbell	Des Moines, Iowa	Hubbell Building.
37	2	260	Robert Graves	New York, N. Y.	171 Madison Avenue.
38	4	200	J. J. Mantell	do.	60 Church Street.
39	1	37	Edward Liehe	Philadelphia, Pa.	125 South Orianna Street.
40	1	50	Milton B. Henderson	Portland, Ore.	188 Tillamook Street.
41	1	100	W. H. Hand, Jr.	New Bedford, Mass.	50 Middle Street, Fairhaven, Mass.
42	3	160	Lewis Herzog	New York, N. Y.	390 West End Avenue.
43	2	b 270	Victor H. Stewart	Los Angeles, Calif.	1014 Buckingham Place.
44	3	50	Paul Buckler	New York, N. Y.	130 East Fortfeth Street.
45	2	300	F. T. Wall	Los Angeles, Calif.	Riverside, Calif.
46	2	150	Myron C. Perley	New York, N. Y.	17 East Forty-fifth Street.
47	2	600	Benjamin R. Meyer	Los Angeles, Calif.	750 South Hill Street.
48	1	175	John Graham	Seattle, Wash.	1500 Dexter Horton Building.
49	4	350	do.	do.	do.
50	1	14	Chas. T. Lipscomb	Baltimore, Md.	Easton, Md.
51	2	16	Joseph R. Barrett	New York, N. Y.	Flushing, N. Y.
52	1	44	J. Crosby Brown	Philadelphia, Pa.	1531 Walnut Street.
53	2	600	Norman B. Woolworth	New York, N. Y.	2005 Broadway.
54	3	200	John J. Raskob	Wilmington, Del.	Philadelphia Pike, Claymont, Del.
55	8	b 250	Charles M. Swift	New York, N. Y.	37 Wall Street.
56	3	25	W. S. Murchison	Beaufort, N. C.	Raleigh, N. C.
57	0	180	Robert C. Roebbing	Washington, D. C.	2132 Tracy Place N.W.
58	1	12	Ross E. Hibler	Seattle, Wash.	913 Wester Avenue.
59	2	450	Robert Winsor	Boston, Mass.	115 Devonshire Street.
60	4	50	Alexander Langhlin	Pittsburgh, Pa.	Sowickly, Pa.
61	2	b 65	William Lacy	Los Angeles, Calif.	463 Mulfield Road.
62	1	35	Wm. A. Balm	Seattle, Wash.	2721 Fairview Avenue N.
63	2	60	Otto E. Brattmayor	New York, N. Y.	50 Broad Street.

^a Topsy.
^b Moun.
^c Shrewsbury.
^d U. S. S. Shrewsbury.
^e Shrewsbury.
^f Marellman.
¹⁵ Formerly ga. s. Helen.
¹⁷ Formerly ga. y. Parthenia.
¹¹ Formerly ga. y. ^a One Thirty.
¹¹ Formerly ga. y. ^b Mycecha II.
^c Mecox.
¹⁶ Formerly ga. y. Mary.

¹⁵ Formerly ga. y. C. A. Dolliver.
^a Chiquita.
¹¹ Formerly ga. y. ^b Larkspur II.
^c Luzzy Lady.
¹¹ Formerly ga. y. Scarmoucha.
¹¹ Formerly ga. y. Daromar.
^a Abbie IV.
^b Yama.
^c Fro.
¹¹ Formerly sch. ^a Ugens.
^b Wal-Gar.

Line No.	Official No.	Signal letters	Rig	Name of yacht	Tonnage		Register dimensions			When built	Where built
					Gross	Net	Length	Breadth	Depth		
MOTOR YACHTS—Continued											
1	02870		Ga. s.	Bonny Jean	73	63	85.3	16.0	9.5	1898	North Weymouth, Mass.
2	211778	LDHM	Ga. s.	Bomerang III	44	37	53.7	17.4	5.1	1913	New York, N. Y.
3	225619	MGDW	Ga. s.	Bo-Peep II	29	20	63.0	12.7	4.8	1926	Bay City, Mich.
4	225414		Ga. s.	Boreas	48	38	72.1	18.0	8.1	1924	Wiscasset, Me.
5	221251	KDTQ	Ga. s.	Bowdoin	66	15	75.7	20.2	9.4	1921	East Boothbay, Me.
6	226882		Ga. s.	Bozo	31	23	52.4	12.5	5.7	1927	Atlantic City, N. J.
7	221829	MDHQ	Ga. s.	Brae Burn	78	53	101.6	14.7	7.0	1918	Wilmington, Del.
8	225620	MGQ	Ga. s.	Brandon	30	27	57.7	14.0	6.1	1926	Bayonne, N. J.
9	226537		Ga. s.	Brant	19	13	55.0	11.5	4.8	1907	Port Washington, N. Y.
10	224319		Ga. s.	Brandywine	27	17	49.3	14.2	5.0	1924	Morehead City, N. C.
11	206878		Ga. s.	Brant	12	10	28.0	8.8	4.3	1909	Racine, Wis.
12	215306		Ga. s.	Breakers	27	14	57.4	11.1	5.4	1917	New Orleans, La.
13	226068		Ga. s.	Brenda II	24	21	40.0	15.4	4.5	1918	New York, N. Y.
14	225681		Ga. s.	Brisiana	21	14	65.8	10.6	5.1	1926	Nyack, N. Y.
15	210777		Ga. s.	Brook II	20	14	48.0	10.8	6.2	1910	Manitowoc, Wis.
16	217504		Ga. s.	Buccaneer	26	25	44.1	12.1	4.0	1918	New Orleans, La.
17	221373		Ga. s.	Buccaneer	31	21	55.8	13.0	5.7	1917	Sallsbury, Md.
18	233199		Ga. s.	Buccaneer	94	64	105.5	14.7	7.9	1918	Brooklyn, N. Y.
19	219123		Ga. s.	Buckeye	37	27	57.6	16.4	7.2	1919	Hoston, Mass.
20	227424		Ga. s.	Buddy	20	13	40.2	11.5	5.7	1928	Bayonne, N. J.
21	220404		Ga. s.	C. P. D.	27	14	60.0	11.0	5.9	1917	Benton Harbor, Mich.
22	127541	KQVS	Ga. s.	Cachalot	41	37	66.2	17.3	8.8	1899	Tottenville, N. Y.
23	207413	LBMP	Ga. s.	Callph	22	15	53.5	11.5	5.2	1910	Camden, N. J.
24	111382		Ga. s.	Callie M	21	17	47.0	17.0	3.3	1901	Da Isle, Miss.
25	227091		Ga. s.	Caloba	19	13	40.1	10.7	4.0	1927	South Jacksonville, Fla.
26	206289		Ga. s.	Calypso	10	13	53.7	10.6	4.5	1909	New York, N. Y.
27	226220		Ga. s.	Calypso	13	13	42.2	12.4	6.2	1922	Chester, N. S.
28	224263		Ol. s.	CAMELIA	26	9	46.0	13.5	3.9	1924	Houston, Tex.
29	227024		Ga. s.	Camilla	22	18	50.7	14.0	7.5	1928	Boothbay Harbor, Me.
30	209083		Ga. s.	Canvashack	18	15	52.6	10.5	4.0	1909	Bristol, R. I.
31	107569	KNTB	Ga. s.	Captain Lawrence	43	39	60.8	16.2	9.0	1898	Green Bay, Wis.
32	213016	LFHC	Ga. s.	CAPTIVA	279	218	129.7	21.2	7.9	1915	New York, N. Y.
33	225458	MGBK	Ol. s.	CARTAS	395	138	144.3	25.5	12.3	1925	Kiel, Germany
34	200307		Ga. s.	Carlotina II	100	61	73.3	18.0	7.0	1903	New York, N. Y.
35	208689	LDMC	Ga. s.	Carlotta	44	35	68.0	17.6	7.0	1911	Sallsbury, Md.
36	227335	MGSL	Ol. s.	Carma	118	40	104.9	25.5	10.3	1913	Mulhove Bay, N. S.
37	216335		Ga. s.	Carmelita	18	12	51.5	10.8	5.1	1918	New York, N. Y.
38	225904		Ga. s.	Carmelita II	37	25	68.0	12.8	6.7	1920	do
39	206530	LBDW	Ga. s.	Carnegie	323	249	136.6	32.2	11.8	1909	Brooklyn, N. Y.
40	200800	KTHL	Ga. s.	CAROL	84	73	86.0	21.2	12.4	1904	Boston, Mass.
41	212212		Ga. s.	Carola	17	11	49.2	10.3	4.7	1910	Bayonne, N. J.
42	213240		Ga. s.	Caroline	31	26	52.7	15.6	8.3	1915	Boston, Mass.
43	226885	MGFJ	Ol. s.	CAROLINE	682	390	169.9	27.5	10.5	1920	do
44	226398	MGKT	Ol. s.	CARONIA	317	215	131.2	23.8	12.2	1927	Bay City, Mich.
45	209795		Ga. s.	Casco	26	20	51.5	18.2	5.2	1912	Sallsbury, Md.
46	213264		Ga. s.	Casco	17	12	43.5	10.2	6.4	1915	Camden, Me.
47	219972		Ga. s.	Casco II	48	32	74.0	12.8	7.0	1920	New York, N. Y.
48	207718	LBQN	Ga. s.	Castida	22	10	45.3	11.9	5.2	1910	Norwalk, Conn.
49	227491		Ol. s.	Catherino	98	60	80.2	17.0	9.2	1928	Seattle, Wash.
50	221870		Ga. s.	Catherino Morehead	18	9	40.1	12.9	2.9	1921	Morehead City, N. C.
51	216527	LMDS	Ga. s.	Cavaller	35	32	65.3	13.0	6.5	1918	East Greenwich, R. I.
52	214779	LQSB	Ga. s.	Cavaller	43	27	67.4	15.0	5.7	1910	New Orleans, La.
53	206251		Ga. s.	Cayuga	27	22	65.0	12.1	5.8	1909	New York, N. Y.
54	219910		Ga. s.	Cecilia	19	13	52.4	11.2	5.2	1918	West Lynn, Mass.
55	214198	LDCT	Ga. s.	Celeritas	26	17	60.2	11.4	4.9	1916	New York, N. Y.
56	212827	LFBH	Ga. s.	Celerity	24	16	69.0	10.3	4.3	1914	Port Clinton, Ohio
57	209270	LCFM	Ga. s.	Cella	57	51	67.0	16.5	6.0	1911	New York, N. Y.
58	221431		Ga. s.	Cella B	20	27	44.4	11.7	2.2	1921	Chicago, Ill.
59	225779		Ga. s.	Colla M	19	13	47.0	11.0	5.2	1926	Bayonne, N. J.
60	221709		Ga. s.	Centaur	47	27	60.4	14.0	6.3	1921	Trenton, Mich.

1 Formerly ga. y. ^{(a) Montclair,}
^{(b) Hambler,}
^{(c) Southwark,}
 2 Formerly ga. y. Dromon.
 3 Formerly ga. y. Harri Blaou.
 4 Formerly ga. y. Donald.
 5 Formerly ga. y. Shirley.
 6 Formerly ga. s. Miss K.
 7 Formerly ga. y. ^{(a) Philistina,}
^{(b) Lady Ann,}
 8 Formerly ga. y. White Wings.

9 Formerly ga. y. Lady Onyon.
 10 Formerly ^{(a) ga. y. Cachalot,}
^{(b) British ga. y. Cachalot.}
 11 Formerly sch. Ruth.
 12 Formerly sch. Alice.
 13 Formerly ga. s. Aroostook,
^{(a) Transient}
 14 Formerly ga. y. ^{(a) Stophia,}
^{(b) Transient.}
 15 Formerly ^{(a) British sch. Norma P. Coolon,}
^{(b) French sch. Cherie.}

Line No.	Crew	Horsepower	Name of owner	Home port	Address of owner
1	1	50	Lavinia B. Carroll.....	New York, N. Y.....	626 West Chester Street, Long Beach, Long Island, N. Y.
2	2	45	R. T. Carlyle.....	Savannah, Ga.....	616 West Thirty-seventh Street.
3	1	200	I. M. Kirdin.....	Detroit, Mich.....	400 Penobscot Building.
4	5	60	Edward P. Alker.....	New York, N. Y.....	131 East Forty-sixth Street.
5	5	45	Mar-Millan Aetlo Association (Mo.).....	Boston, Mass.....	71 Tremont Street.
6	2	230	Daniel G. Stebbins.....	Philadelphia, Pa.....	2225 Pacific Avenue, Atlantic City, N. J.
7	4	440	Robert W. Leatherbee.....	New Bedford, Mass.....	1 Hatchville, Mass.
8	4	188	Robert W. Daniel.....	New York, N. Y.....	223 West Fifty-seventh Street.
9	1	80	Charles G. Roland.....	do.....	648 Fifty-fourth Street (B.).
10	1	65	T. C. Ward.....	Pittsburgh, Pa.....	Oliver Building.
11	1	16	A. A. Bryamer.....	Seattle, Wash.....	300 Public Safety Building.
12	2	40	William Henderson.....	New Orleans, La.....	749 South Peters Street.
13	1	48	John Grover Roell.....	New York, N. Y.....	140 Franklin Street, Astoria, N. Y.
14	3	470	Percy R. Pyne, 2d.....	do.....	Roslyn, N. Y.
15	3	40	Marianna Matthews.....	Cincinnati, Ohio.....	Glendale, Ohio.
16	2	60	Little Lako Club (La.).....	New Orleans, La.....	830 Union Street.
17	2	300	Anno S. Larzelere.....	Philadelphia, Pa.....	Overbrook, Pa.
18	3	660	Charles C. West.....	Milwaukee, Wis.....	Manitowoc, Wis.
19	3	48	Edsel B. Ford.....	Detroit, Mich.....	7630 East Jefferson Avenue.
20	1	125	Claude Ewing.....	New York, N. Y.....	117 East One hundred and seventy-sixth Street.
21	2	180	Eleanor Andrews Zimmer.....	Chicago, Ill.....	414 Arlington Place,
22	5	16	Theodoro E. Ferriss.....	New York, N. Y.....	30 Church Street.
23	2	40	R. J. Luedermann.....	do.....	47 Beaumont Street (B.).
24	2	14	William J. Wright.....	New Orleans, La.....	10 Newcomb Boulevard.
25	2	800	J. B. Koch.....	Jacksonville, Fla.....	3031 Hubbard Street.
26	2	30	Adolph Kuttroff.....	New York, N. Y.....	128 Duane Street.
27	1	14	Charles Burlingham.....	New London, Conn.....	Black Point, Conn.
28	2	60	Louis Sless.....	New Orleans, La.....	Lako Charles, La.
29	3	40	Bayard Warren.....	Bath, Mo.....	Prides Crossing, Mass.
30	1	40	O. G. Moyer.....	New York, N. Y.....	62 William Street.
31	3	40	Boy Scouts of America.....	Milwaukee, Wis.....	120 Wisconsin Avenue.
32	13	150	Payne Whitney.....	New York, N. Y.....	14 Wall Street.
33	11	600	J. Percy Bartram.....	do.....	17 Battery Place.
34	2	260	Lee Johns.....	Miami, Fla.....	1012 Biscayne Boulevard.
35	4	50	J. C. Le Bourgeois.....	New Orleans, La.....	1525 State Street.
36	8	120	John M. Mnsury.....	Boston, Mass.....	269 East Laurel Street, Sierra Madre, Calif.
37	1	150	Frank B. Stearns.....	Cleveland, Ohio.....	Hanna Building.
38	3	116	G. E. Halliday.....	New York, N. Y.....	Walkhill, N. Y.
39	2	150	Carnegie Institution (U. S. A.).....	Washington, D. C.....	Eighteenth and P Streets NW.
40	12	100	Felix M. Warburg.....	New York, N. Y.....	52 William Street.
41	2	90	Frederic B. Pratt.....	do.....	20 Broadway.
42	4	50	Roger Young.....	Newark, N. J.....	16 Clinton Street.
43	25	1,000	Edridge R. Johnson.....	Philadelphia, Pa.....	255 East Main Street, Moorestown, N. J.
44	12	700	James E. Whittin.....	Boston, Mass.....	North Ukbridge, Mass.
45	2	40	R. W. Seabury.....	New York, N. Y.....	551 Fifth Avenue.
46	1	150	H. G. Donby.....	Wilmington, Del.....	Chad's Ford, Pa.
47	3	200	H. A. Stoneham.....	New York, N. Y.....	15 West Forty-fourth Street.
48	1	27	Frank Kapps.....	Miami, Fla.....	1 South Miami Avenue Road.
49	3	200	John H. Scott.....	Seattle, Wash.....	1916 Fourth Avenue.
50	2	40	John M. Morehead.....	Beaufort, N. C.....	Charlotte, N. C.
51	2	65	Lorenzo D. Armstrong.....	New York, N. Y.....	5 East Eighty-first Street.
52	2	150	Victor Cantors.....	New Orleans, La.....	1216 Napoleon Avenue.
53	2	48	J. D. Gedney.....	Miami, Fla.....	Hoynton, Fla.
54	2	215	Louis H. Ingraham.....	New York, N. Y.....	12 West Fifty-sixth Street.
55	1	400	Bertram E. Cox.....	Salem, Mass.....	Swampscott, Mass.
56	2	230	C. S. Cummings.....	Philadelphia, Pa.....	Atlantic City, N. J.
57	3	70	Lester Gumbel.....	New Orleans, La.....	838 Gravel Street.
58	2	9	A. J. Schlifender.....	Chicago, Ill.....	3212 North California Avenue
59	3	100	Howard Motor Co. (Calif.).....	Los Angeles, Calif.....	6187 Hollywood Boulevard.
60	3	1,000	C. R. Dashiell.....	Miami, Fla.....	Miami Beach, Fla.

^a Oonias.
^b Julia.
^c Elsay.
^d Iris.
^e Vngabond.
^f Iris.
^g Formerly ol. y. Athero. II.
^h Formerly ol. y. Comoco.
ⁱ Formerly ga. y. Monk.
^j Formerly ga. y. Lady Lou.
^k Belle Chance

¹ Formerly ga. y. Alsorle III.
² Formerly ga. y. ^a Casilda.
³ Formerly ga. y. ^b Porpoise.
⁴ Formerly ga. s. Slnbul.
⁵ Formerly ga. y. Sidelare.
⁶ Formerly ^a Ga. s. Celeritas.
⁷ Formerly ^b U. S. Navy ga. s. Celeritas.
⁸ Formerly ga. y. Wacoufa.
⁹ Formerly ga. y. Altonia II.

Line No.	Official No.	Signal letters	Rtg	Name of yacht	Tonnage		Register dimensions			When built	Where built
					Gross	Net	Length	Breadth	Depth		
MOTOR YACHTS—											
Continued											
1	224753		Ga. s.	Centauro	23	15	48.0	11.6	6.0	1925	City Island, N. Y.
2	225643		Ga. s.	Chance	38	33	64.0	16.6	8.8	1920	Shelburne, N. S.
3	220591		Ga. s.	Chancellor	30	18	60.5	10.9	3.8	1920	Bay City, Mich.
4	211775	LDHK	Ga. s.	Charles II.	40	27	67.0	16.1	6.7	1913	New York, N. Y.
5	224808		Ol. s.	Charlon II.	37	30	61.2	14.2	6.2	1925	Salisbury, Md.
6	227059	MGQV	Ga. s.	Charlotte II.	22	17	43.8	11.7	4.6	1927	Greenwich, Conn.
7	223179	MFHW	Ga. s.	Charlotte	83	70	73.2	17.1	8.1	1923	Camden, N. J.
8	225212		Ga. s.	Charlotte	78	63	105.0	15.0	7.0	1919	Camden, Mo.
9	225787		Ga. s.	Charlotte	32	24	63.2	11.9	4.2	1926	Bay City, Mich.
10	208866	LCBF	Ga. s.	Charlotte S.	49	41	73.0	14.1	10.0	1911	Stamford, Conn.
11	220075	LWPG	Ga. s.	Charlon	27	18	61.0	11.5	4.8	1920	Bristol, R. I.
12	221828		Ga. s.	Charmarie	16	11	48.0	10.0	4.0	1925	New York, N. Y.
13	213321		Ga. s.	Charman II.	23	15	52.8	10.0	6.0	1915	Annapolis, Md.
14	211263		Ga. s.	Chitana	16	11	38.7	11.0	6.4	1913	Port Clinton, Ohio
15	224881		Ga. s.	Chaiva Souris	30	23	58.0	15.5	8.4	1925	South Portland, Me.
16	226865		Ga. s.	Chechako	21	16	44.2	13.0	5.4	1927	Milford, Del.
17	223228		Ga. s.	Chco Kee II.	31	23	70.2	11.1	6.5	1919	Nyaek, N. Y.
18	226391		Ga. s.	Cheerlo	46	31	58.0	15.5	6.3	1927	Red Bank, N. J.
19	226016	MGFK	Ga. s.	CHELSEA	274	80	127.0	23.1	11.3	1926	Troon, Scotland.
20	217619		Ga. s.	Chienta	17	13	46.3	11.2	5.2	1906	Poughkeepsie, N. Y.
21	211678	LGQD	Ga. s.	Chieftain	159	108	160.0	20.7	8.8	1917	Camden, N. J.
22	225970		Ga. s.	Chimon	41	38	62.5	11.7	8.6	1926	Hawksbury, Nova Scotia.
23	221787	MFSR	Ga. s.	China Girl	31	15	43.2	16.0	7.6	1925	Newcastle, Me.
24	260290		Ga. s.	Chipper	23	19	50.7	11.0	5.0	1909	New York, N. Y.
25	212166	LDKS	Ga. s.	Chiquita	16	10	42.0	11.2	5.3	1914	Essington, Pa.
26	222851		Ga. s.	Chis	26	18	46.5	13.3	6.1	1923	New York, N. Y.
27	126695	KLTM	Ga. s.	Choclaw	19	18	41.7	14.4	6.0	1889	South Boston, Mass.
28	224175		Ga. s.	Christina II.	51	35	56.5	16.5	8.8	1923	Cambridge, Md.
29	227117		Ga. s.	Cigarette	50	31	72.0	12.9	7.0	1928	City Island, N. Y.
30	215778	LJGC	Ga. y.	Chiderella	66	38	71.8	15.0	6.4	1917	South Beach, Conn.
31	226112		Ga. y.	Chitra	26	12	62.5	12.1	4.5	1927	East Boothbay, Me.
32	03090	KPVB	Ga. s.	Chree	18	13	43.0	15.0	5.2	1900	Tottenville, N. Y.
33	213818	LGRM	Ga. s.	Chann	67	59	79.6	16.5	6.2	1915	New York, N. Y.
34	211563		Ga. s.	Chardla	17	14	46.3	10.0	4.3	1916	Sibsey, Mich.
35	213553		Ga. s.	Chardiel	61	41	72.6	17.1	5.8	1915	Camden, Me.
36	216819		Ga. s.	Chardiel	10	8	36.2	10.5	5.0	1913	Seattle, Wash.
37	211069	LFWD	Ga. s.	CLEOPATRA'S BARGE II.	128	123	97.6	23.7	10.2	1916	Bristol, R. I.
38	226785		Ga. s.	Cleoral	23	15	49.6	12.5	5.3	1920	Baltimore, Md.
39	210155		Ga. s.	Clew	22	15	59.7	13.6	3.7	1912	Solomons, Md.
40	220398		Ga. s.	Clifford M.	43	12	38.0	11.5	4.0	1927	Seattle, Wash.
41	127471		Ga. s.	Clifford Fern.	28	26	62.8	14.0	3.4	1900	Beaufort, N. C.
42	262216		Ga. s.	Cllo	23	20	46.0	15.6	6.3	1905	Boston, Mass.
43	203059	LBFF	Ga. s.	Cllopo	18	14	41.0	14.0	6.0	1906	East Boothbay, Me.
44	220778	MGPK	Ga. s.	Clotho	34	35	69.0	16.7	0.1	1927	Boston, Mass.
45	157623		Ga. y.	Clover	30	20	75.7	16.7	5.3	1901	Bristol, R. I.
46	226116		Ga. y.	Chmy	19	15	45.9	16.5	5.0	1927	Wilmington, Del.
47	222374	MDTP	Ga. s.	Coehoro	48	44	61.7	13.2	5.7	1922	Madisonville, La.
48	200355		Ga. s.	Cock Robin	18	11	45.0	12.4	0.1	1901	Bristol, R. I.
49	221168	MFQB	Ga. s.	Cocount	105	89	86.1	18.0	6.0	1921	Camden, N. J.
50	221189		Ga. s.	Cocoon	20	13	43.1	12.6	5.5	1924	Morris Heights, N. Y.
51	226561		Ga. s.	Co-Co-Ed	21	16	48.0	11.2	5.6	1927	Wilmington, Del.
52	221817		Ga. s.	Colene	28	18	47.0	15.2	5.5	1925	Patchogue, N. Y.
53	222806		Ga. s.	Colleen	43	33	60.9	13.9	6.3	1923	Port Clinton, Ohio
54	266930		Ga. s.	Colleen	56	38	78.5	14.2	7.1	1909	Seattle, Wash.
55	210142	LCKV	Ga. s.	Colleen	115	78	89.0	18.6	10.0	1912	Camden, N. J.
56	227637	MGVF	Ol. s.	COLLEEN	248	157	136.7	22.4	10.2	1928	Wilmington, Del.
57	228870		Ga. s.	Colmetum	53	36	75.0	13.1	6.7	1920	New York, N. Y.
58	210185		Ga. s.	Colorado	20	13	47.2	12.6	5.5	1918	Los Angeles, Calif.
59	127662		Ga. s.	Comanche	36	30	58.8	16.0	8.1	1902	Boston, Mass.
60	210206		Ga. s.	Comanche	35	21	70.0	12.1	5.4	1912	Neponset, Mass.
61	262569		Ga. s.	Comet	23	17	67.3	16.3	7.3	1905	Greenport, N. Y.
62	215181		Ga. s.	Comet	45	46	64.3	12.0	5.9	1917	New York, N. Y.
63	227277		Ga. s.	Comet	11	8	33.4	8.6	4.1	1921	Mare Island, Calif.
64	265719		Ga. s.	Comfort	48	43	65.4	14.8	8.8	1890	Morris Heights, N. Y.
65	226253	LWPG	Ga. s.	Comfort	31	20	47.5	14.0	6.7	1920	Camden, N. J.

1 Formerly ga. y. Manilton.
 2 Formerly ga. y. Orapada III.
 3 Formerly ga. y. Marlissa.
 4 Formerly ga. y. Arval.
 5 Formerly (Ga. y. Adolar.
 6 Formerly ga. y. Orfolo.
 7 Formerly ga. y. Turtle Too.
 8 Formerly ga. y. Ja Coronet.
 9 Formerly ga. y. b Christina 2d.

10 Formerly ga. y. Florida.
 11 Formerly yawl Myera.
 12 Formerly ga. s. Wisco II.
 13 a Betty M III.
 14 b Kadilla.
 15 c Freedom.
 16 d Romper.
 17 Formerly ga. y. Daraga.
 18 Formerly ga. y. Marietta

Line No.	Crew	Horsepower	Name of owner	Home port	Address of owner
1	2	23	Glenn Stewart	Chrisfield, Md.	Easton, Md.
2	3	40	Alexander C. Brown	Boston, Mass.	60 State Street.
3	2	60	H. A. DeVry	Chicago, Ill.	1111 Center Street.
4	2	30	Charles H. Harris	Bridgeport, Conn.	Norwalk, Conn.
5	2	80	Emanuel A. London	New York, N. Y.	441 Exterior Street.
6	2	b 130	Frederick E. Kip	do.	53 Porter Place, Montclair, N. J.
7	6	160	De Cozon Motor Co. (N. J.)	Newark, N. J.	1220 Broad Street.
8	5	660	R. Arthur Cullman	Providence, R. I.	1226 North Main Street.
9	2	600	John J. Bartum	Detroit, Mich.	American State Bank of Detroit.
10	2	b 110	W. H. White	Los Angeles, Calif.	Tustin, Calif.
11	1	400	Charles R. Hughes	Philadelphia, Pa.	1910 Spruce Street.
12	2	180	Charles J. Eisenlohr	do.	1305 Real Estate Trust Building.
13	2	300	Richard Malcomson	New York, N. Y.	160 West Fifty-fourth Street.
14	1	35	Henry McManus	New Bedford, Mass.	Osterville, Mass.
15	3	35	Humphrey Birge	Gloucester, Mass.	Norwood Heights.
16	1	130	George W. Pennington	Baltimore, Md.	North East, Md.
17	4	800	James D. Mortimer	New York, N. Y.	149 Broadway.
18	2	360	Clark Holbrook	Perth Amboy, N. J.	Red Bank, N. J.
19	14	440	John F. Harris	Miami, Fla.	Palm Beach, Fla.
20	2	25	John E. Cullen	Baltimore, Md.	Catonsville, Md.
21	0	250	Albert B. Diek	Chicago, Ill.	1550 North State Parkway.
22	2	65	Frederick Goodridge	New York, N. Y.	7 East Sixty-fifth Street.
23	2	50	John C. Work	do.	Oyster Bay, N. Y.
24	2	30	A. L. Butner	Beaufort, N. C.	Winston-Salem, N. C.
25	2	21	E. E. Bishop	Tampa, Fla.	Bradentown, Fla.
26	2	60	P. Thomas Evans	Detroit, Mich.	1700 Kresge Building.
27	1	25	Geo. W. Holman, Jr.	Philadelphia, Pa.	Toms River, N. J.
28	4	120	George Gilchrist	New York, N. Y.	120 Broadway.
29	3	1,000	L. Gordon Hamersley	do.	67 Wall Street.
30	3	160	W. F. Pletcher	Chicago, Ill.	798 Western Avenue, Joliet, Ill.
31	3	800	S. E. Hutchinson	Philadelphia, Pa.	101 Public Ledger Building.
32	2	18	Arthur H. Kohlbusch	Chicago, Ill.	1615 West Washington Boulevard.
33	0	60	James P. Patterson	Bridgeport, Conn.	Milford, Conn.
34	1	300	J. Howard Van Selver	Philadelphia, Pa.	Twenty-fourth and Parkway Streets.
35	2	100	J. A. Brander	New York, N. Y.	30 East Forty-second Street.
36	1	15	R. W. Cooke	Seattle, Wash.	Box 1863.
37	14	100	Francis B. Crownshield	Tampa, Fla.	General Delivery, Hoco Grande, Fla.
38	2	50	W. R. Sutton	Baltimore, Md.	Mount Washington, Baltimore, Md.
39	3	40	Wm. A. Matthews	do.	115 Hopkins Place.
40	1	90	Nelso Mortensen	Seattle, Wash.	1021 Eighth Avenue North.
41	1	32	Lamronce H. Wright	New York, N. Y.	Freeport, N. Y.
42	1	18	B. V. E. Nordberg	Milwaukee, Wis.	145 Forty-ninth Street.
43	1	0	John W. Knowles	New Bedford, Mass.	88 Orchard Street.
44	4	40	Henry B. Anderson	New York, N. Y.	3 South William Street.
45	3	200	Purdy Boat Co. (N. Y.)	do.	Port Washington, N. Y.
46	2	100	Ross McPherson	do.	125 East Thirty-ninth Street.
47	3	300	C. A. Spurl	New Orleans, La.	607 Whitney Building.
48	2	20	John P. Elton	New Haven, Conn.	Waterbury, Conn.
49	5	220	William J. Matheson	Miami, Fla.	418 Southwest Second Avenue.
50	2	300	M. M. Belding	New York, N. Y.	903 Broadway.
51	2	200	Albert F. Hoffman	do.	14 Vermont Avenue, Newark, N. J.
52	1	90	C. V. Searing	do.	Patchogue, N. Y.
53	1	120	Horace Parker	do.	25 West Forty-third Street.
54	4	250	Baron Long	San Diego, Calif.	United States Grant Hotel.
55	0	100	James H. Cullen	New York, N. Y.	44 West Seventy-seventh Street.
56	14	b1, 200	Karl Wikter Erikson	do.	171 Madison Avenue.
57	0	400	Frederick L. Richards	do.	701 Park Avenue.
58	4	50	Murray S. Vosburg	Los Angeles, Calif.	Azusa, Calif.
59	4	30	Paul Watkins	Salem, Mass.	Bevoly, Mass.
60	4	120	James R. MacColl	Providence, R. I.	200 Waterman Street.
61	2	100	Corydon V. Searing	New York, N. Y.	Elizabeth, N. J.
62	3	180	Mrs. M. Landley Ryan	do.	Locust Valley, N. Y.
63	1	40	Frank L. Baker	Tacoma, Wash.	328 California Building.
64	3	70	Charles H. Dickinson	Los Angeles, Calif.	Merritt Building.
65	3	50	William Scheer	Miami, Fla.	Coral Gables, Fla.

¹¹ Formerly ga. y. Dawn.

¹² Formerly ga. y. Mouse.

¹³ Formerly ga. y. Colleen.

¹⁴ Formerly ga. y. Colleen.

¹⁵ Formerly ga. y. ^a Nahmeoka.

¹⁶ Formerly ga. y. ^b Hildbrot.

¹⁷ Formerly ga. y. ^c Awn.

¹⁸ Formerly ga. y. ^d Kama.

¹⁹ Formerly ga. y. ^e Kismet.

²⁰ Formerly ga. y. ^f Lady Graco.

²¹ Formerly ga. y. Lihlanoo.

²² Formerly ga. y. Leda.

²³ Formerly ga. y. Signal.

²⁴ Formerly ga. s. U. S. Navy No. 0217.

²⁵ Formerly ga. y. ^a Donald.

²⁶ Formerly ga. y. ^b Marilyn.

²⁷ Formerly ga. y. ^c Clara.

Line No.	Official No.	Signal letters	Rlg	Name of yacht	Tonnage		Register dimensions			When built	Where built
					Gross	Net	Length	Breadth	Depth		
MOTOR YACHTS—											
Continued											
1	225655	MGNJ	Ga. s.	Comfort.....	36	33	51.2	12.8	5.2	1917	Quincy, Mass.
2	220191	Ga. s.	Comfort II.....	19	17	41.1	12.3	3.7	1920	Memphis, Tenn.
3	211854	Ga. s.	Commodore.....	18	17	47.0	15.3	4.1	1913	Amityville, N. Y.
4	206109	Ga. s.	Companion.....	25	21	53.6	11.2	4.3	1909	Sandusky, Ohio.
5	205940	Ga. s.	Comrade.....	31	20	50.4	17.0	4.8	1903	Pocomoke City, Md.
6	212431	Ga. s.	Comrade.....	34	33	49.8	10.3	7.5	1909	Bayonne, N. J.
7	219195	Ga. s.	Comrade II.....	47	42	49.0	14.0	5.2	1910	Patchogue, N. Y.
8	212401	Ga. s.	Conewago.....	150	147	92.0	18.2	11.0	1914	Mantolowoc, Wis.
9	221853	Ol. s.	Conqulsia.....	109	67	105.4	14.5	8.8	1910	Bremerton, Wash.
10	126571	KNNT	Ga. s.	CONSTELLATION.....	157	118	123.7	24.0	12.0	1889	Fort Clinton, N. Y.
11	224925	Ga. s.	Constello.....	20	14	50.6	12.0	7.5	1925	Bath, Mo.
12	211169	LCVP	Ga. s.	Content.....	26	20	50.2	11.0	0.6	1913	Camden, N. J.
13	215133	Ga. s.	Coosaw.....	12	34	63.0	14.0	0.3	1917	New York, N. Y.
14	234191	Ga. s.	Cooler.....	16	11	42.0	16.0	2.5	1900	Jacksonville, Fla.
15	225431	Ga. s.	Coquette.....	17	12	46.3	10.5	5.0	1926	New York, N. Y.
16	222990	Ol. s.	Corlino.....	25	13	47.2	13.0	5.4	1923	Chicago, Ill.
17	206537	LBFS	Ga. s.	CORINTHA.....	66	45	78.7	14.4	7.1	1909	New York, N. Y.
18	227221	Ga. s.	Corisauo.....	19	13	47.8	10.2	5.4	1923	Algonac, Mich.
19	210440	Ga. s.	Corlew.....	18	12	47.2	10.6	4.4	1903	Port Clinton, Ohio.
20	225939	MCHD	Ga. s.	Coronet III.....	102	81	82.0	18.1	0.5	1920	New York, N. Y.
21	202075	Ga. s.	Coronet.....	57	39	80.0	14.0	5.9	1905	Morris Heights, N. Y.
22	203712	Ga. s.	Corsair.....	18	12	43.8	11.0	5.3	1911	Tacoma, Wash.
23	225416	Ga. s.	Corsair II.....	19	15	46.2	10.7	5.8	1926	do.
24	226331	Ga. s.	Corsair II.....	28	22	49.1	11.0	5.1	1927	Wyandotte, Mich.
25	127648	KTCM	Ga. s.	Cossack.....	16	13	43.0	12.1	7.2	1902	Boston, Mass.
26	224770	Ga. s.	Countess.....	23	20	50.0	14.0	8.1	1925	City Island, N. Y.
27	226707	Ga. s.	Courage.....	39	26	51.0	14.0	5.0	1927	Edgewater, N. J.
28	137101	KNCB	Ga. s.	Coyoto.....	44	30	72.5	14.0	7.4	1897	Long Island City, N. Y.
29	212001	LFCS	Ga. s.	Creseceus.....	41	28	68.6	12.8	5.0	1915	Fort Clinton, Ohio.
30	227397	MOTB	Ol. s.	CRESSIDA.....	327	222	145.1	28.1	10.7	1927	Kiel, Germany
31	127770	Ga. s.	Crocket.....	19	11	44.7	13.2	5.3	1903	Wilmington, Calif.
32	205104	KWQT	Ga. s.	CRISTINA.....	123	78	103.3	17.3	0.2	1908	Boston, Mass.
33	223881	Ga. s.	Crusader.....	32	22	43.0	13.5	7.5	1924	Bayhead, N. J.
34	213140	Ga. s.	Cruz del Sur.....	22	17	46.4	15.5	6.1	1915	Salisbury, Md.
35	225431	MODR	Ga. s.	Curlew.....	27	23	57.1	14.7	8.7	1926	Wiscasset, Me.
36	224388	Ga. s.	Cutterhead.....	10	9	35.2	0.0	4.1	1925	Seattle, Wash.
37	107707	KRTH	Ol. s.	CUTTY SARK.....	250	122	110.0	20.0	19.0	1902	Wilmington, Del.
38	222192	Ga. s.	Cutty Sark.....	38	26	60.0	12.5	5.7	1922	Boston, Mass.
39	226297	Ga. s.	Cyamba.....	27	21	48.1	15.0	6.4	1927	Boothbay Harbor, Me.
40	127659	KRSB	Ga. s.	Cygnel.....	20	27	58.1	15.0	7.7	1902	Boston, Mass.
41	227300	MDSW	Ga. s.	Cyrlo II.....	82	56	86.5	17.5	7.1	1928	do.
42	222351	MDRP	Ol. s.	CYNTHIA.....	261	177	125.0	22.0	11.5	1922	Brooklyn, N. Y.
43	224620	Ga. s.	Cythera.....	54	32	68.4	14.7	7.3	1925	Los Angeles, Calif.
44	225210	Ga. s.	Cytheron.....	18	15	38.3	10.0	5.0	1925	Fairton, N. J.
45	214330	Ga. s.	Cytheron.....	37	22	63.1	13.0	0.5	1910	Neponset, Mass.
46	220228	LWSQ	Ga. s.	Cyva.....	48	29	73.0	14.1	0.6	1920	do.
47	202001	Ga. s.	Daphne.....	19	18	45.0	15.2	5.0	1906	Bay Shore, N. Y.
48	212005	Ga. s.	Daphne.....	21	14	40.0	11.1	5.8	1912	Olympic, Wash.
49	205598	Ga. s.	Dark Island.....	17	12	60.0	10.5	4.7	1912	New York, N. Y.
50	208601	LBVN	Ol. s.	DAUNTLESS.....	513	412	168.2	33.5	18.5	1911	Port Richmond, N. Y.
51	221363	Ga. s.	Dauntless.....	25	23	47.0	14.3	5.0	1921	Atlantic City, N. J.
52	223901	Ga. s.	Dauntless.....	27	18	55.2	12.0	5.4	1924	Vegesack, Germany
53	220710	Ga. s.	Dawn.....	18	12	48.0	12.0	5.5	1931	New York, N. Y.
54	221206	Ga. s.	Dawn.....	10	15	47.1	10.7	4.8	1916	Tacoma, Wash.
55	200020	KSNT	Ga. s.	Dawn II.....	21	21	49.3	14.5	5.9	1903	Fall River, Mass.
56	203130	KVLC	Ga. s.	Day Dream.....	121	97	83.8	23.6	4.8	1906	Greenwich, Conn.
57	227612	MGVJ	Ol. s.	Day Dream.....	323	282	113.4	22.0	7.2	1928	Camden, N. J.
58	220106	Ga. s.	Dea Maris.....	22	17	53.0	11.0	4.0	1920	Milwaukee, Wis.
59	206320	Ga. s.	Deeoy.....	24	10	46.5	15.2	3.8	1909	Baltimore, Md.
60	226353	Ga. s.	Deeoy.....	31	25	50.0	15.0	5.1	1926	New Bern, N. C.
61	225776	Ga. s.	Deerhound.....	19	13	48.2	11.4	5.0	1917	Marblehead, Mass.
62	218211	LKKJ	Ga. s.	De Grasse.....	50	41	78.5	12.7	7.8	1908	Neponset, Mass.
63	226305	Ga. s.	Delfred.....	70	48	71.0	15.1	7.5	1927	New York, N. Y.

1 Formerly ga. y. ^a Conewago.
^b Speedwell.
 2 Formerly ga. y. Souther.
^a Formerly ga. y. ^a Marlou.
^b Onwego.
 3 Formerly ga. y. Florence V.
 4 Formerly ga. y. Norbeth.
^a Formerly ga. y. Chronot.
^b U. S. ga. s. Coronet.

5 Formerly ^a st. s. Coyoto.
^b U. S. Navy ga. s. Coyoto.
^a Formerly ga. y. ^a Cristina.
^b Esperanza.
^c Jorosa.
^d Suzanno.
 6 Formerly ol. s. Adiradno.

Line No.	Crew	Horsepower	Name of owner	Home port	Address of owner
1	4	48	Charles F. Rowe.....	Boston, Mass.....	Winthrop, Mass.
2	1	35	J. S. Fleming.....	Memphis, Tenn.....	Exchange Building.
3	1	30	John Vanderveer.....	New York, N. Y.....	Babylon, N. Y.
4	2	60	Peter J. Higgins.....	Cleveland, Ohio.....	Youngstown, Ohio.
5	3	18	Guy A. Ward, sr.....	New York, N. Y.....	Port Chester, N. Y.
6	4	20	Frederick Webb.....	Newport, R. I.....	Portsmouth, R. I.
7	4	45	Spencer Waters.....	New York, N. Y.....	15 William Street.
8	5	150	Adrian C. Humphreys.....	do.....	35 Broadway.
9	3	660	Evelyn B. Giffard.....	Los Angeles, Calif.....	Pasadena, Calif.
10	21	150	Herbert M. Sears.....	Boston, Mass.....	Beverly, Mass.
11	2	15	A. L. Hoffman.....	New York, N. Y.....	67 Broad Street.
12	1	90	Louis B. Yergor.....	Wilmington, Del.....	2008 Boulevard.
13	2	75	A. L. Jutner.....	Beaufort, N. C.....	Winston Salem, N. C.
14	1	15	Charles B. Spencer.....	Jacksonville, Fla.....	703 Main Street.
15	2	300	Louis de B. Moore.....	New York, N. Y.....	405 Fifth Avenue.
16	2	38	John Q. Adams.....	Chicago, Ill.....	110 South Dearborn Street.
17	5	160	Donald A. Harper.....	Newark, N. J.....	East Orange, N. J.
18	2	900	Marshall Field.....	New York, N. Y.....	4 East Seventieth Street.
19	2	36	William L. Earll.....	do.....	103 Stratford Avenue, Garden City, N. Y.
20	3	160	Charles V. Bossert.....	do.....	1335 Grand Street (B.).
21	4	100	Reinhard Hall.....	do.....	7422 Twelfth Avenue (B.).
22	1	24	Evans Investment Co. (Calif.).....	Los Angeles, Calif.....	Monrovia.
23	1	60	B. F. Jacobs.....	Tacoma, Wash.....	Puyallup, Wash.
24	2	260	George A. Hahnman.....	Detroit, Mich.....	Care Fisher Body Co., 3351 West Fort Street.
25	2	20	Harrison Smith.....	Hartford, Conn.....	West Hartford, Conn.
26	1	40	L. Gordon Hamersley.....	New York, N. Y.....	67 Wall Street.
27	2	130	James E. Barton.....	do.....	Holls, Long Island, N. Y.
28	3	90	Fred Paul.....	Chicago, Ill.....	703 South Marshfield Avenue.
29	2	100	Charles Coryoll.....	Port Huron, Mich.....	Bay City, Mich.
30	25	250	Herman Oerfichs.....	New York, N. Y.....	578 Madison Avenue.
31	2	38	Hancock Banning.....	Los Angeles, Calif.....	Wilmington, Calif.
32	7	250	Herman W. Falk.....	Millwaukee, Wis.....	401 Terrace Avenue.
33	1	40	Louis H. Parko.....	Philadelphia, Pa.....	1920 Pine Street.
34	3	15	Frank Dolanoy (recolver).....	Key West Fla.....	632 Caroline Street.
35	3	40	Charles Lee Andrews.....	New York, N. Y.....	42 Broadway.
36	1	60	Arthur A. Nordhoff.....	Seattle, Wash.....	540 Thirty-sixth Avenue N.
37	12	6150	Alexander Smith.....	New York, N. Y.....	420 Lexington Avenue
38	3	100	C. T. Jeffery.....	Boston, Mass.....	Hotel Plaza.
39	1	40	Raeho McE. Whittock.....	New York, N. Y.....	90 Wall Street.
40	3	10	Cygnat Corporation (N. Y.).....	do.....	220 Broadway.
41	6	703	Robert C. Morse.....	Boston, Mass.....	10 Congress Street.
42	0	450	Merrill B. Mills.....	New York, N. Y.....	Manhattan Club.
43	1	180	Victor Girard.....	Los Angeles, Calif.....	Yenice, Calif.
44	1	65	Dr. W. P. Glendon.....	Philadelphia, Pa.....	Bridgeton, N. J.
45	3	90	E. T. Bedford.....	Bridgeport, Conn.....	Green's Farms, Conn.
46	2	200	Franklin C. Edson.....	New York, N. Y.....	40 West Fortieth Street.
47	3	60	Roger H. Williams.....	do.....	31 West Twelfth Street.
48	2	15	W. J. Foster.....	Tacoma, Wash.....	Olympia, Wash.
49	3	200	Marjorie Bourne.....	Ogdonsburg, N. Y.....	Qwynedd Valley, Pa.
50	28	320	Herbert W. Hinman.....	New York, N. Y.....	Brooklyn, N. Y.
51	1	24	Wm. A. Caywood.....	Philadelphia, Pa.....	Ventnor City, N. J.
52	2	120	James F. Newcomb & Co. (N. Y.).....	New York, N. Y.....	330 Seventh Avenue.
53	2	150	August Diener.....	do.....	515 Beach Avenue.
54	1	30	H. V. Dubois.....	Seattle, Wash.....	Nap, Calif.
55	2	37	Thomas Rumney.....	New York, N. Y.....	Bayside, N. Y.
56	3	280	Fred Roberts.....	Tampa, Fla.....	General Delivery, Fort Myers, Fla.
57	8	400	Sandringham by the Sea (N. Y.).....	New York, N. Y.....	405 Lexington Avenue.
58	1	300	Hans Brassler.....	do.....	125 Huckleham Road (B).
59	2	20	Sifford Pearro.....	Baltimore, Md.....	Munsey Building.
60	1	125	Wm. H. Blades.....	New Bern, N. C.....	do.
61	2	150	Fred. W. Gordon.....	New York, N. Y.....	51 East Forty-second Street.
62	5	220	Mineral State Coal Co. (W. Va.).....	Baltimore, Md.....	Munsey Building.
63	3	300	F. T. Fisher.....	New York, N. Y.....	200 Clinton Place, Hackensack, N. J.

10 Formerly ga. y. ^(a) Albion.
 ^(b) Geraldine.
 11 Formerly ga. y. ^(a) Mary Ann.
 ^(b) June C.
 12 Formerly ga. s. ^(a) Marlosa.
 ^(b) Joan III.

13 Formerly ga. y. ^(a) Karlina.
 ^(b) Undaunted.
 14 Formerly German ga. y. Dauntless.
 15 Formerly ga. y. Onawa II.
 16 Formerly ga. y. Olaton.

Line No	Official No.	Signal letters	Rig	Name of yacht	Tonnage		Register dimensions			When built	Where built
					Gross	Net	Length	Breadth	Depth		
MOTOR YACHTS--											
Continued											
1	225124		Ga. s.	Dallah II.	70	65	72.5	16.0	0.8	1925	New York, N. Y.
2	227695		Ga. s.	Dell	9	0	31.8	8.8	4.7	1922	Olympia, Wash.
3	224010		Ga. s.	Delma B.	22	15	61.9	11.3	7.2	1921	St. Louis, Mo.
4	213709	LFPS	Ga. s.	Delphine	17	10	37.8	11.9	4.7	1915	Atlantic City, N. J.
5	227100		Ga. s.	Delta	30	24	60.7	11.5	0.1	1927	New York, N. Y.
6	225718	MGDH	Ga. s.	Denall	51	35	78.1	14.0	5.4	1926	Stamford, Conn.
7	227001		Ga. s.	Desiree	10	12	13.0	12.0	0.7	1927	East Boothbay, Me.
8	25327		Ga. s.	Diabesse	21	6	43.2	15.5	5.5	1900	Gloucester, Mass.
9	213026		Ga. s.	Diablo (composite)	27	27	62.1	14.1	0.3	1915	Bristol, R. I.
10	205283		Ga. s.	Dianna	48	28	71.5	13.1	7.0	1907	Boston, Mass.
11	223670		Ga. s.	Diek	31	21	60.9	11.5	6.8	1924	City Island, N. Y.
12	213133	LFJC	Ga. s.	Dleksadec	45	31	63.2	17.0	5.2	1914	Miami, Fla.
13	157578	LGWV	Ga. s.	Dlone	18	15	42.5	14.2	5.6	1900	Baltimore, Md.
14	225582	MGCH	Ga. s.	Dlrigo II.	36	24	65.8	12.4	5.8	1920	Boston, Mass.
15	223315	MFNB	Ga. s.	Discoverer	40	30	60.0	10.8	0.0	1924	Wiscasset, Me.
16	226257	MOJW	Ga. s.	Dispatch	10	11	40.9	9.5	5.6	1927	Lynn, Mass.
17	210100		Ga. s.	Dispatch II.	20	12	58.2	12.3	4.0	1910	West Norfolk, Va.
18	205681	KWRJ	Ga. s.	Dixie	65	41	91.5	14.1	8.0	1908	City Island, N. Y.
19	208979	LCHT	Ga. s.	Dixie	27	18	54.1	10.5	6.3	1911	Essington, Pa.
20	226293		Ga. w.	Dixie	21	14	58.1	12.0	3.1	1927	New Orleans, La.
21	220578	MOLS	Ga. s.	Dixie Belle	128	110	80.0	18.0	8.0	1927	Camden, N. J.
22	211227		Ga. s.	Dodger II.	29	10	75.7	10.2	5.9	1913	New York, N. Y.
23	220689		Ga. s.	Dodger III.	24	10	58.2	11.0	5.5	1920	do
24	207831		Ga. s.	¹⁰ Dodgevel II.	36	21	62.8	13.5	0.5	1910	South Boston, Mass.
25	204378		Ga. s.	Doloma	43	29	65.9	14.0	0.0	1907	Spring Lake, Mich.
26	222157	MDPN	Ol. s.	¹¹ DOLFIN	495	214	169.1	24.0	13.1	1922	Newport News, Va.
27	222112		Ga. s.	Domino	35	31	46.5	14.8	5.0	1922	Keyport, N. J.
28	220303	MBDK	Ga. s.	¹¹ Domino II.	48	43	50.1	16.0	7.2	1920	Camden, N. J.
29	227175		Ga. s.	¹¹ Domino III.	88	68	77.3	15.0	9.0	1928	New York, N. Y.
30	208417	LDWM	Ga. s.	¹¹ Donald	85	53	99.9	10.7	7.7	1911	Nyack, N. Y.
31	210011		Ga. s.	¹¹ Don Mardel	23	18	47.0	11.3	5.7	1912	Boston, Mass.
32	221255		Ga. s.	Donnygill	70	49	61.9	18.0	6.0	1924	Bath, Me.
33	209913		Ga. s.	¹¹ Donsarril	56	49	81.0	15.6	6.6	1911	Port Chester, N. Y.
34	219253		Ga. s.	Don't Worry	19	11	45.6	9.1	3.9	1910	Evanston, Ind.
35	221503		Ga. s.	Doodlen	21	14	52.3	12.0	0.0	1925	Los Angeles, Calif.
36	221020		Ga. p.	Doop-Wah	26	20	60.0	11.8	1.3	1925	Cleveland, Ohio
37	211897		Ga. s.	Dora F.	31	20	55.4	12.0	5.5	1917	Camden, N. J.
38	221159	MFCH	Ga. s.	Dorella II.	23	20	59.0	13.6	7.8	1912	East Boothbay, Me.
39	213723	LFPW	Ga. s.	Dorinda	82	71	73.0	18.1	8.5	1915	Camden, N. J.
40	225100	MFWQ	Ga. s.	Doris	70	48	74.0	15.1	7.7	1926	New York, N. Y.
41	226121		Ga. s.	¹¹ Doris	17	17	38.6	11.3	4.5	1926	Mahone Bay, Nova Scotia.
42	226883		Ga. s.	Doris IV.	21	10	48.0	11.2	5.0	1927	Wilmington, Del.
43	224151		Ga. s.	Dorothea II.	21	10	48.8	12.0	5.1	1925	College Point, N. Y.
44	215276		Ga. s.	Dorothy	19	16	55.0	10.3	4.4	1915	Salisbury, Md.
45	223742		Ga. s.	Dorothy	44	36	58.1	14.3	0.5	1924	Port Clinton, Ohio.
46	227527		Ga. s.	Dorothy	15	13	37.7	11.4	4.0	1928	Seattle, Wash.
47	220115		Ga. s.	Dorothy III.	20	17	44.0	10.7	5.2	1927	Port Clinton, Ohio.
48	206513		Ga. s.	Dorothy B.	17	14	55.0	10.1	5.1	1907	New York, N. Y.
49	214517		Ga. s.	Dorothy B.	20	9	41.6	13.7	0.8	1910	Friendship, Mo.
50	210501		Ga. s.	Dorothy F.	9	6	35.0	10.0	4.0	1918	Seattle, Wash.
51	210619		Ga. s.	¹⁰ Dorothy L.	18	16	47.2	10.4	4.9	1912	Bay City, Mich.
52	221213		Ga. s.	Dorsal	45	27	71.1	15.0	7.0	1924	Los Angeles, Calif.
53	225355	MFWJ	Ga. s.	Dragoon	41	23	60.0	14.5	9.5	1925	Port Hawkesbury, Nova Scotia.
54	227432		Ga. s.	Dreadnaught II.	20	20	47.5	13.0	0.0	1928	Stuart, Fla.
55	225531		Ga. s.	Dream	20	14	43.5	10.8	8.8	1920	Los Angeles, Calif.
56	226527	MGLN	Ga. s.	Dream	61	41	75.3	14.0	0.4	1927	Camden, N. J.
57	226131	MODV	Ga. s.	Dreamer	31	21	58.1	12.8	6.8	1920	Vegesack, Germany
58	221763		Ga. s.	Dreamer II.	36	28	60.4	14.1	5.5	1925	Salisbury, Md.
59	221155		Ol. s.	Dreamerle	05	51	70.6	16.0	0.8	1921	Utsaluddy, Wash.
60	203990	KWBJ	Ga. s.	¹¹ Dreamworld	18	12	45.7	12.9	4.9	1907	New Haven, Conn.
61	221235		Ga. s.	¹¹ Dreka	22	17	53.9	11.0	4.9	1921	Milwaukee, Wis.
62	225092		Ga. s.	Drlfiter	17	11	43.0	10.5	5.3	1925	Morris Heights, N. Y.

1 Formerly ga. y. Amida.
 a Unife.
 2 Formerly ga. y. b Delta.
 a ga. y. Haswell.
 3 Formerly b Canadian schooner yacht Haswell.
 c Canadian schooner yacht Diablo.
 4 Formerly ga. y. b Fnalun.
 a Wandorlust.
 5 Formerly ga. y. Myono.

6 Formerly a Dione.
 b Sen Scamp.
 7 Formerly ga. y. Laura.
 8 Formerly ga. y. Gertrude IV.
 9 Formerly a ga. y. Dodger II.
 b U. S. Nav'y ga. s. Dodger II
 10 Formerly ga. y. Willanda.
 a Nahnecka.
 11 Formerly ga. y. b Arline.
 c Amado.

Line No.	Crew	Horsepower	Name of owner	Home port	Address of owner
1	3	200	J. S. Coffin.....	New York, N. Y.....	Englewood, N. J.
2	1	40	E. J. Thompson.....	Tacoma, Wash.....	Capitol Apartments, Olympia, Wash.
3	1	60	Forley L. Woodman.....	New Orleans, La.....	1226 Dauphin Street.
4	1	150	Eugene Wynfield.....	Philadelphia, Pa.....	Atlantic City, N. J.
5	1	310	Paul H. Deming.....	Detroit, Mich.....	431 Griswold Street.
6	5	400	W. N. Beach.....	New York, N. Y.....	551 Fifth Avenue.
7	1	25	John G. Alden.....	Philadelphia, Pa.....	148 State Street, Boston, Mass.
8	3	24	John B. Kelley.....	New York, N. Y.....	40 East Tenth Street.
9	2	25	W. W. Pedder.....	Los Angeles, Calif.....	3801 West Seventh Street.
10	3	100	Joseph Peck.....	New Haven, Conn.....	180 Wallace Street.
11	3	1,200	Albert Raymol.....	Philadelphia, Pa.....	228 North Virginia Avenue, Atlantic City, N. J.
12	3	45	James H. Baker.....	St. Augustine, Fla.....	Daytona, Fla.
13	3	15	William Lawton.....	Albany, N. Y.....	Kingston, N. Y.
14	2	300	Frank S. Shaw.....	New York, N. Y.....	57 Willow Street (B).
15	4	65	Joseph Pultzzer.....	Bar Harbor, Mo.....	Care St. Louis Despatch, St. Louis, Mo.
16	1	440	Charles A. Welch.....	Salem, Mass.....	Marblehead, Mass.
17	3	200	Phillip Silverberg.....	Buffalo, N. Y.....	272 Hoyt Street.
18	0	120	P. A. Rose.....	New York, N. Y.....	30 East Forty-second Street.
19	2	50	Walter B. Reid.....	Bath, Me.....	Georgetown, Me.
20	2	22	H. O. Dawes, Jr.....	Baton Rouge, La.....	110 North Union Street, Natchez, Miss.
21	7	300	Jacob Aron.....	New York, N. Y.....	95 Wall Street.
22	3	240	Reinhard Hall.....	do.....	7822 Twelfth Avenue (B.).
23	2	400	Harold I. Pratt.....	do.....	26 Broadway.
24	3	80	J. W. Vallant.....	Baltimore, Md.....	224 North Charles Street.
25	2	60	Alex W. Hompo.....	Grand Haven, Mich.....	Grand Rapids, Mich.
26	21	1,100	Mortimer L. Schiff.....	New York, N. Y.....	52 William Street.
27	3	40	R. W. Wells.....	Milwaukee, Wis.....	Menominee, Mich.
28	3	70	Montgomery Maze.....	New York, N. Y.....	Pearl River, N. Y.
29	3	200	A. C. Southworth.....	do.....	Broadway and Fifty-fifth Street.
30	0	250	Steadman Fruit Co. (Tex.).....	Port Arthur, Tex.....	Beaumont, Tex.
31	1	35	Donald H. Cowl.....	New York, N. Y.....	20 West Fourteenth Street.
32	5	100	Frederick C. Voss.....	Miami, Fla.....	Hypoluxo, Fla.
33	4	150	Ammox Co. (Calif.).....	Los Angeles, Calif.....	987 Arapahoe Street.
34	1	32	Michael D. Helfrich.....	Evansville, Ind.....	601 West Franklin Street.
35	1	450	W. Chas. Swett.....	Los Angeles, Calif.....	6960 Lexington Avenue.
36	1	80	Arthur G. Hawgood.....	Cleveland, Ohio.....	1862 East Ninety-seventh Street.
37	3	36	Robert F. Nowalk.....	Philadelphia, Pa.....	520 Burnham Road.
38	3	55	Frederick A. Flood.....	Salem, Mass.....	Marblehead, Mass.
39	3	120	Mary P. Lloyd.....	Philadelphia, Pa.....	401 East Maple Avenue, Merchantville, N. J.
40	5	200	Frank A. McHugh.....	Wilmington, Del.....	Dupont Building.
41	2	60	C. W. Lane.....	Brunswick, Ga.....	
42	1	200	Chicago Waste Co. (Ill.).....	Chicago, Ill.....	1210 Elston Avenue.
43	1	65	Alfred Robert Kraemer.....	New York, N. Y.....	College Point, N. Y.
44	2	165	Walter E. Henes.....	Milwaukee, Wis.....	Menominee, Mich.
45	3	320	Packard Motor Car Co.....	Detroit, Mich.....	1580 East Grand Boulevard.
46	1	65	C. H. Wells.....	Seattle, Wash.....	007 East Pike Street.
47	2	200	Charles Somers.....	Sandusky, Ohio.....	Port Clinton, Ohio.
48	1	70	K. A. Bickel.....	New York, N. Y.....	World Building.
49	3	36	Oliver G. Ricketson.....	New Bedford, Mass.....	South Dartmouth, Mass.
50	1	15	J. Addison Smith.....	Seattle, Wash.....	6411 Greenwood Avenue.
51	2	40	Edna M. Schulto.....	St. Augustine, Fla.....	Datona Beach, Fla.
52	2	350	Harold Barneson.....	Los Angeles, Calif.....	Care General Petroleum Corporation.
53	1	25	Robert N. Havler.....	New York, N. Y.....	New Rochelle, N. Y.
54	3	80	F. M. Walton.....	Miami, Fla.....	Box 205, Stuart, Fla.
55	1	65	Edgar H. Howes.....	Los Angeles, Calif.....	337 North Mulhews Street.
56	4	600	F. L. Dubosquo.....	New York, N. Y.....	Pennsylvania Railroad Building.
57	1	130	David B. Roberts.....	Hartford, Conn.....	East Hartford, Conn.
58	2	170	C. Russell Huchman.....	Philadelphia, Pa.....	Bryn Mawr, Pa.
59	1	120	Schafer Bros. Lumber & Door Co. (Wash.).....	Seattle, Wash.....	Montesano, Wash.
60	2	28	William Burghoff.....	New York, N. Y.....	College Point, N. Y.
61	3	160	Henry E. Boyster.....	Detroit, Mich.....	General Motors Building.
62	2	360	F. C. Frost.....	Corpus Christi, Tex.....	Rockport, Tex.

¹¹ Formerly ga. y. ^a Insen II.
^b Get Away.
^c Minspearl.
¹¹ Formerly ga. y. ^a Hessian.
^b Evelyn III.
^c Warrior II.
¹⁴ Formerly ga. y. ^a Editha.
^b Clorita.
^c Sealco.

¹¹ Formerly British ga. y. Cosy.
^a Phrenger.
¹⁶ Formerly ga. y. ^b Adolla K.
¹¹ Formerly ga. y. ^a Gertrude.
^b I. O. U.
¹⁴ Formerly ga. y. ^b Thetis VII.
^c Arbolla.

Line No.	Oillelal No.	Signal letters	Rlg	Name of yacht	Tonnage		Register dimensions			When built	Where built
					Gross	Net	Length	Breadth	Depth		
MOTOR YACHTS--											
Continued											
1	206860		Ga. s.	Dromo.....	30	20	41.0	13.8	7.0	1909	New Rochelle, N. Y....
2	221470		Ga. s.	Dundora.....	31	25	47.3	13.0	5.6	1921	Keyport, N. J.....
3	210242		Ga. s.	Dusky.....	16	11	55.6	0.4	6.9	1910	Port Clinton, Ohio.....
4	221180		Ga. s.	Dusty Miller.....	82	56	101.3	14.0	8.3	1910	Boston, Mass.....
5	224807		Ga. s.	Dutchess.....	20	10	50.1	11.0	5.6	1925	Poughkeepsie, N. Y.....
6	214369		Ga. s.	Dux II.....	26	18	66.0	11.4	5.1	1916	New York, N. Y.....
7	223257	MFGW	Ga. s.	Dwyn Wen (composite).....	86	65	93.0	20.0	9.5	1906	Dartmouth, England.....
8	207550		Ga. s.	E. E. E. E.....	57	30	79.8	13.6	6.4	1910	Detroit, Mich.....
9	207400		Ga. s.	Engle.....	10	15	45.0	12.0	0.4	1910	Stamford, Conn.....
10	219658		Ga. s.	Engle Point.....	21	19	40.1	14.6	4.8	1918	Pleasure Bay, N. J.....
11	208707		Ga. s.	Englet.....	47	20	70.8	15.0	0.8	1911	Boston, Mass.....
12	226180	MQJR	Ga. s.	Eola.....	127	110	85.0	18.0	8.0	1926	Camden, N. J.....
13	221550		Ga. s.	East Wind.....	14	11	37.8	9.7	5.0	1922	Vancouver, British Columbia.....
14	225678		Ga. s.	Edamena IV.....	103	70	96.0	17.4	7.0	1926	Boston, Mass.....
15	136913		Ga. s.	Edith.....	19	13	49.8	9.4	5.4	1900	Syracuse, N. Y.....
16	205811		Ga. s.	Edith.....	44	37	7.8	17.6	7.2	1908	Stamford, Conn.....
17	227666		Ga. s.	Editha II.....	28	19	54.0	12.0	5.8	1923	New York, N. Y.....
18	210190	LTNV	Ga. s.	Edith III.....	33	28	47.5	14.0	6.7	1910	Camden, N. J.....
19	224809		Ga. s.	Edjumar.....	18	18	40.4	12.6	6.1	1925	Bay Head, N. J.....
20	204168	KWCT	Ga. s.	Edmondina.....	44	38	64.4	15.0	0.1	1907	Long Island City, N. Y.....
21	210016		Ga. s.	Edna.....	17	12	40.0	11.5	5.6	1912	Los Angeles, Calif.....
22	225530		Ga. s.	Edna.....	10	15	45.0	10.5	5.0	1926	Wilmington, Del.....
23	218600		Ga. s.	Edna B.....	60	81	63.8	18.5	5.4	1910	Miami, Fla.....
24	227351		Ga. s.	Edna May.....	11	9	31.0	0.8	1.8	1928	Tacoma, Wash.....
25	213212	LFKM	Ga. s.	Edora.....	71	60	80.7	15.9	7.1	1915	Morris Heights, N. Y.....
26	220305	MBDN	Ga. s.	Edora II.....	48	43	56.1	16.0	7.2	1920	Camden, N. J.....
27	221077		Ga. s.	Edsella.....	21	18	59.3	12.3	4.5	1912	Essington, Pa.....
28	216812		Ga. s.	Edward G. S.....	29	19	70.9	10.8	6.7	1912	Hlox, Miss.....
29	225731		Ga. s.	Efra II.....	20	14	45.3	12.1	5.3	1923	Huylon, N. Y.....
30	212200		Ga. s.	El Anita.....	16	12	42.4	11.6	1.5	1910	St. Andrew, Fla.....
31	220547		Ga. s.	El Capitlan.....	8	5	33.2	8.2	4.2	1918	Boston, Mass.....
32	226115		Ol. s.	El Dornido.....	47	31	62.4	15.0	7.6	1927	Los Angeles, Calif.....
33	121128		Ga. s.	El Mnr.....	27	22	44.0	16.2	5.5	1878	San Francisco, Calif.....
34	226921		Ol. s.	El Mistico.....	20	10	12.7	10.5	5.1	1927	Seattle, Wash.....
35	220293		Ga. s.	El Perrito.....	37	25	60.6	14.6	5.8	1920	Oakland, Calif.....
36	214320	LOFN	Ga. s.	El Telajo.....	85	72	95.0	17.5	9.0	1916	Stamford, Conn.....
37	224212		Ga. s.	El Toro.....	19	13	53.5	9.6	4.9	1921	Seattle, Wash.....
38	225831		Ga. s.	El Vera.....	0	8	27.8	8.6	4.0	1926	Tacoma, Wash.....
39	215036		Ga. s.	Elvino.....	10	18	40.0	13.3	4.5	1917	Camden, N. J.....
40	207852		Ga. s.	Elvator IV.....	18	11	60.0	10.4	5.2	1900	Oshkosh, Wis.....
41	218180	MDJS	Ga. s.	Elvarada.....	53	36	81.0	14.3	6.0	1919	New York, N. Y.....
42	225477		Ga. s.	Elberlin.....	10	27	53.2	14.3	5.4	1926	Salisbury, Md.....
43	221078		Ga. s.	Elda.....	28	15	62.5	11.0	5.8	1925	Bath, Me.....
44	225605	MOCF	Ga. s.	Elda.....	62	36	77.7	14.1	6.0	1923	Stamford, Conn.....
45	028061		Ga. s.	Eleanor.....	53	30	70.0	14.7	7.1	1897	Middletown, Conn.....
46	225965		Ga. s.	Eleanor III.....	24	12	47.4	12.9	5.8	1926	Falmouth, Me.....
47	207640		Ga. s.	Eleanor.....	18	13	50.8	11.0	4.8	1910	Boston, Mass.....
48	225491	MFTQ	Ga. s.	Eleanor IV.....	163	110	91.2	20.0	6.4	1925	Camden, N. J.....
49	224460		Ga. s.	Eleanor Francis.....	11	9	33.7	9.5	5.1	1925	Seattle, Wash.....
50	226751		Ga. s.	Eleanor Mae.....	12	10	35.4	10.0	4.2	1927	do.....
51	211191	LCWB	Ga. s.	Elenah.....	16	16	51.3	11.2	6.5	1913	New York, N. Y.....
52	214659	LQPN	Ga. s.	Ell.....	22	15	62.0	2.2	1.8	1917	Atlantic City, N. J.....
53	213211		Ga. s.	Ellen II.....	32	24	57.5	14.1	0.0	1915	Morris Heights, N. Y.....
54	227150		Ga. s.	Ellwen.....	10	9	35.2	9.1	4.3	1928	Seattle, Wash.....
55	220556	MBJP	Ol. s.	Elia.....	180	100	117.0	21.0	9.5	1920	Long Beach, Calif.....
56	222053	MFCH	Ga. s.	Ellice.....	30	18	51.7	12.3	5.4	1923	Bayonne, N. J.....
57	212184	LDKY	Ga. s.	Ellice.....	28	19	56.0	13.5	6.3	1914	Essington, Pa.....
58	222463	MDSL	Ga. s.	Ellice.....	45	40	53.6	17.4	9.0	1922	Camden, N. J.....
59	223960	MFTO	Ga. s.	Elsto.....	50	51	62.2	16.5	7.3	1921	do.....

- 1 Formerly ga. y. Vanille.
 (a) Bussano.
 2 Formerly ga. y. (b) K. Elanore.
 (c) Rambler III.
 3 Formerly ga. s. U. S. Sub-chaser "262".
 4 Formerly ga. y. (a) Privateer.
 (b) Jay.
 5 Formerly (a) ga. y. Englet.
 (b) U. S. N. Englot.
 (c) Cynthia II.
 6 Formerly ga. y. (a) Tarpon.
 (b) Wilrose II.

- 7 Formerly ga. y. (a) Rietto II.
 (b) Alexandron.
 8 Formerly ga. y. Good Luck II.
 (a) Lillian II.
 9 Formerly ga. y. (b) Almarar.
 (c) Splitira IV.
 (a) Dnabo.
 10 Formerly ga. y. (b) Editha.
 11 Formerly ga. y. Helen Louise Norris.
 12 Formerly ga. y. Iteloa II.

Line No.	Crew	Horsepower	Name of owner	Home port	Address of owner
1	2	25	Lovin B. Huntington	New York, N. Y.	New Rochelle, N. Y.
2	2	120	G. W. Hazel	Miami, Fla.	2515 Inagua Avenue, Coconut Grove Station.
3	3	65	Henry A. Griffin	New York, N. Y.	115 East Seventy-third Street.
4	5	675	Edward D. Payne	do.	41 East Forty-second Street.
5	2	230	Howard Bouldton	do.	74 Broadway.
6	3	300	C. F. Coleord	Miami, Fla.	Miami Beach, Fla.
7	10	65	Eugene Overton	Los Angeles, Calif.	621 West Twenty-third Street.
8	2	100	A. B. Walhoff	Detroit, Mich.	2973 West Euclid Avenue.
9	2	65	Roy Lockwood	Brdgeport, Conn.	Stamford, Conn.
10	4	37	Bernard M. Bartuch	New York, N. Y.	698 Madison Avenue.
11	3	600	George Davidson	Providence, R. I.	41 Croyland Road.
12	7	300	R. W. Bingham	Louisville, Ky.	Louisville Times.
13	1	32	Onno Hendrikson	Seattle, Wash.	Olympia, Wash.
14	7	600	Earle P. Charlton	Fall River, Mass.	635 Rock Street.
15	3	200	Kathryn Hascom	Boston, Mass.	Quincy, Mass.
16	2	12	W. R. Bonsel	Charleston, S. C.	Charleston Dry Dock & Machine Co.
17	2	200	N. G. Perry	New York, N. Y.	146 Summit Avenue, Mount Vernon, N. Y.
18	3	35	Franklin H. Dean	Philadelphia, Pa.	West End Trust Co.
19	1	60	Edgar A. Hill	Newark, N. J.	1004 Broad Street.
20	2	74	R. E. E. de Montluzen	New Orleans, La.	300 Baronne Street.
21	1	35	W. B. Armstrong	Los Angeles, Calif.	2301 Mirimar Street.
22	1	100	Edwin Hobitzek	New York, N. Y.	44 North Railroad Street, Mount Vernon, N. Y.
23	2	50	Robert Bushy	Miami, Fla.	Box 720.
24	1	40	G. Kiesel	Tacoma, Wash.	Route 4, Box 202.
25	6	90	Sanitary District of Chicago	Chicago, Ill.	12 South Michigan Avenue.
26	3	70	Paul Lindenberg	Miami, Fla.	Royal Palm Dock.
27	1	50	Edward T. Bartlett	Philadelphia, Pa.	Upper Darby, Pa.
28	2	300	Edward G. Schfelder	New Orleans, La.	717 Blenville Street.
29	2	180	Edward C. Blum	New York, N. Y.	Bay Shore, N. Y.
30	2	40	Louis H. Reisman	Chicago, Ill.	58 East Washington Street.
31	1	200	V. S. McKenny	Seattle, Wash.	Armour Building.
32	3	70	J. E. Elliott	Los Angeles, Calif.	374 South Lucerne Boulevard.
33	1	35	O. F. Clilchester	San Francisco, Calif.	San Leandro, Calif.
34	1	40	Seattle Transfer Co. (Wash.)	Seattle, Wash.	21 West Connecticut Street.
35	2	65	Melvin H. Lewis	Los Angeles, Calif.	Citizens National Bank Building.
36	6	125	Laurence R. Wilder	New York, N. Y.	165 Broadway.
37	2	400	Gottfrid Benson	San Francisco, Calif.	70 A. Allbin Street.
38	1	40	Charles M. Thomson	Seattle, Wash.	3516 East Martin Street.
39	1	24	Gifford B. Crary	Rochester, N. Y.	301 Water Street, Binghamton, N. Y.
40	1	50	St. Clair Ede	Dubuque, Iowa.	1076 Julien Avenue.
41	5	400	Norman Mayer	New Orleans, La.	810 Gravier Street.
42	2	110	B. R. Clarke	New York, N. Y.	45 East Forty-second Street.
43	2	550	A. V. Davis	do.	120 Broadway.
44	5	600	William C. Langley	do.	115 Broadway.
45	3	70	Josephine Kaye	Philadelphia, Pa.	Chester, Pa.
46	2	65	W. A. Sanborn	Hartford, Conn.	684 Farmington Ave.
47	2	75	Alby E. Hodgdon	Boston, Mass.	30 Fairleigh Street.
48	10	500	A. Hamilton Hitec	Newport, R. I.	Miramar, Bellevue Avenue.
49	2	15	E. L. Wolfe	Seattle, Wash.	411 East Seventy-first Street.
50	1	50	M. Heard	do.	100 Paatages Building.
51	3	20	Egbert Moxham	New York, N. Y.	52 Cedar Street.
52	2	300	G. Warner Stork	Miami, Fla.	West Palm Beach, Fla.
53	2	60	Elfen Corporation (Del.)	Wilmington, Del.	2200 Shillers Street.
54	1	80	H. C. Campbell	Seattle, Wash.	2630 Fifth Avenue.
55	8	350	George Whitell, Jr.	San Francisco, Calif.	166 Geary Street.
56	2	40	James M. Hoy	Hoston, Mass.	300 Pleasant Street, East Milton, Mass.
57	2	32	Joseph de F. Junkin, Jr.	San Francisco, Calif.	7 West Forty-fourth Street.
58	4	40	Frank H. Dower	Philadelphia, Pa.	2815 Grays Ferry Road.
59	1	85	Clyde T. Hatley	Chicago, Ill.	12 South Michigan Avenue.

a Reverle.
 b Formerly ga. y. b Rliposado.
 c Maroya.
 d Formerly ga. y. Ponce.
 e Formerly U. S. Navy No. 6585.
 f Formerly schooner Frolic.
 g Formerly ga. y Pnsado Manama.
 h ga. y. Aurora.
 i U. S. Navy S. P. 460.
 j ga. y. Claribel.
 k Formerly ga. y. Bud, Jr.

l Formerly ga. y. a Helena II.
 m Rapier.
 n Formerly ga. y. Tringa.
 o Formerly ga. y. Santuri.
 p Formerly ga. y. a Frances II.
 q Formerly ga. y. b Jinetta.
 r Formerly ga. y. Margarita Theresa.
 s Formerly ga. y. a Hereward.
 t Formerly ga. y. b Ellar.
 u Formerly ga. y. a Markiska.
 v Formerly ga. y. b Hawathin.

Line No.	Official No.	Signal letters	Rig	Name of vessel	Tonnage		Register dimensions			When built	Where built
					Gross	Net	Length	Breadth	Depth		
MOTOR YACHTS—											
Continued											
1	214858	Ga. s.	Elizabeth.....	26	17	57.0	11.9	5.0	1910	Chicago, Ill.
2	220722	Ga. s.	Elizabeth.....	18	12	40.3	11.6	5.2	1920	North Tonawanda, N. Y.
3	223917	Ga. s.	Elizabeth.....	18	12	44.0	12.0	7.5	1924	Thomaston, Mo.
4	220157	MBOK	Ga. s.	Elizabeth H.....	10	12	39.2	11.5	6.1	1920	Philadelphia, Pa.
5	226384	Ga. s.	Elizabeth Ann III.....	59	47	62.7	15.5	6.3	1927	New York, N. Y.
6	203171	Ga. s.	Elkhorn.....	63	47	81.5	13.7	7.0	1906	Boston, Mass.
7	208017	LBVQ	Ga. s.	Ellen.....	28	19	67.4	12.2	5.0	1911	Port Richmond, N. Y.
8	223727	Ga. s.	Ellen A. II.....	41	36	58.1	14.3	6.5	1921	Port Clinton, Ohio.
9	227691	Ga. s.	Ellen F.....	20	19	48.5	12.6	6.1	1928	Bayonne, N. J.
10	226078	Ga. s.	Ellendeo.....	19	17	37.8	12.0	4.0	1927	Olg Harbor, Wash.
11	209819	Ga. s.	Ellenora.....	24	21	42.0	11.8	5.6	1912	Hogulam, Wash.
12	222182	Ga. s.	Ellda.....	30	17	55.3	15.8	8.5	1922	Thomaston, Mo.
13	226320	Ga. s.	Elma.....	19	13	45.3	10.8	5.8	1927	Los Angeles, Calif.
14	225003	Ga. s.	Elmar.....	51	36	66.6	14.0	6.5	1925	Quincy, Mass.
15	211207	LCWV	Ga. s.	Eloise.....	50	41	70.1	18.5	7.2	1913	Boston, Mass.
16	221800	MDIN	Ga. s.	Eloise H.....	25	20	42.7	14.5	4.1	1921	Jacksonville, Fla.
17	218201	Ga. s.	Elsana III.....	21	11	52.4	12.3	5.7	1914	New London, Conn.
18	219191	LTNW	Ga. s.	Elsara.....	33	28	47.5	14.0	6.7	1919	Camden, N. J.
19	221639	Ga. s.	Elsart.....	43	26	54.8	15.8	6.0	1925	Biddleford, Mo.
20	208047	Ga. s.	Elsie.....	41	28	59.0	15.7	5.1	1910	New Orleans, La.
21	107497	KPFG	Ga. s.	Elsie B.....	36	29	73.0	12.2	5.7	1899	New York, N. Y.
22	107643	Ga. s.	Elsie.....	18	15	40.6	13.3	7.0	1900	Marblehead, Mass.
23	207735	Ga. s.	Elvire.....	16	12	41.0	11.0	6.5	1910	Sharptown, Md.
24	221300	Ga. s.	Emerald.....	16	12	42.0	14.0	4.3	1924	Oakland, Calif.
25	207730	Ga. s.	Emerem.....	18	16	45.0	10.2	5.4	1910	New York, N. Y.
26	209142	Ga. s.	Emilio S.....	20	21	54.0	14.0	5.5	1903	Clinton, Conn.
27	202220	Ga. s.	Emily Jane.....	16	16	45.8	13.2	5.7	1905	South Boston, Mass.
28	222769	Ga. s.	Emma S.....	70	51	101.3	14.9	8.3	1917	New York, N. Y.
29	227662	Ga. s.	Emmelino.....	21	18	40.5	11.5	4.9	1928	Seattle, Wash.
30	226460	Ga. s.	Empress.....	19	16	44.7	11.5	6.0	1927	Galesville, Md.
31	208607	LBVT	Ga. s.	10 ENCHANTRESS.....	191	171	118.4	27.1	16.6	1911	Neponset, Mass.
32	221338	MCTR	Ga. s.	Enchantress III.....	106	90	78.0	18.0	9.3	1921	Camden, N. J.
33	212340	LDMQ	Ga. s.	Ensign.....	30	23	61.1	11.3	5.7	1914	West Lynn, Mass.
34	211531	Ga. s.	Eola.....	32	15	55.7	12.6	5.5	1912	Salem, Oreg.
35	207059	Ga. s.	11 Eolia.....	18	15	41.1	10.2	7.4	1909	Stamford, Conn.
36	209881	Ga. s.	11 Ervilia.....	41	20	62.0	13.4	7.3	1911	Cleveland, Ohio.
37	221009	MFDC	Ga. s.	Esmonda.....	37	25	58.0	13.0	5.4	1923	Bristol, R. I.
38	210054	LCKS	Ga. s.	Esolanle.....	62	51	85.2	13.1	7.3	1911	East Portchester, Conn.
39	210329	LCMT	Ga. s.	Esperanza.....	40	27	63.1	17.2	8.0	1912	Easton, Md.
40	217258	Ga. s.	Estelle G.....	17	13	48.6	10.5	3.9	1914	Terminal Island, Calif.
41	227123	Ga. s.	Esther.....	20	16	40.0	12.6	5.8	1911	Nyack, N. Y.
42	217160	Ga. s.	Ethel Louise.....	19	12	41.4	11.1	3.9	1918	Racine, Wash.
43	203493	KVPL	Ga. s.	Ethelsa.....	25	17	66.0	10.6	6.5	1906	East Greenwich, R. I.
44	227539	Ga. w.	Eureka.....	16	16	42.2	6.6	2.2	1928	Lenoir City, Tenn.
45	225859	Ga. s.	Eutaw.....	24	16	50.3	10.0	6.1	1926	Gravenhurst, Canada.
46	224030	Ga. s.	Eva.....	21	16	51.0	10.8	4.6	1916	Wayzata, Minn.
47	216999	Ol. s.	Evaline.....	44	23	58.5	14.5	6.1	1917	Chicago, Ill.
48	213255	Ga. s.	Evelyn H.....	23	22	50.2	13.0	5.6	1913	Bayshore, N. Y.
49	226864	Ga. s.	Evelyn V.....	61	41	72.1	13.6	7.7	1927	Annapolis, Md.
50	225759	Ga. s.	Evening Star.....	48	32	68.5	13.0	7.3	1920	New York, N. Y.
51	201063	Ga. s.	Everglade.....	257	217	111.0	23.6	4.0	1901	Jensen, Fla.
52	127300	LHDW	Ga. s.	11 Evlan.....	28	25	51.2	17.2	5.0	1899	Tottenville, N. Y.
53	213167	Ga. s.	Explorer.....	18	12	44.8	10.6	3.9	1910	Chicago, Ill.
54	226559	Ga. s.	Fairplay.....	22	15	48.2	12.0	4.7	1927	Los Angeles, Calif.
55	223850	Ga. s.	11 Faith.....	31	21	62.5	12.0	5.9	1924	Seattle, Wash.
56	226101	MOJS	Ol. s.	11 Faith.....	147	93	86.8	25.1	11.4	1924	Essex, Mass.
57	221670	MDGB	Ga. s.	11 Faithful.....	79	51	104.3	14.9	8.3	1917	Bayonne, N. J.
58	213174	Ga. s.	Fahna.....	20	13	54.0	10.0	5.2	1905	Winton Place, Ohio.
59	220471	MBON	Ga. s.	Fame.....	21	19	55.3	12.9	5.9	1920	South Somerset, Mass.
60	221119	Ga. s.	11 Fame.....	95	61	90.4	17.0	10.2	1921	New York, N. Y.
61	226953	El. s.	Fan Kwai.....	23	18	58.2	11.0	5.5	1927	Greenport, N. Y.
62	207501	Ga. s.	Fantasy.....	21	20	47.5	11.5	5.8	1910	New Bedford, Mass.
63	218725	Ga. s.	Faraway.....	7	6	28.5	9.1	4.4	1919	Seattle, Wash.
64	225752	Ga. s.	Faun.....	10	9	35.4	9.1	4.7	1926	do.
65	227214	Ga. s.	Fearless.....	17	13	45.8	12.4	7.0	1927	Wiscasset, Me.

1 Formerly ga. y. *fa* Marybud.
 2 Formerly ga. y. *fb* Pamflia.
 3 Formerly ga. y. Mayo II.
 4 Formerly ga. y. Oulma.
 5 Formerly ga. y. *fa* Scurus.
 6 Formerly ga. y. *fb* Azilo.

7 Formerly ga. y. *fa* Rasael.
 8 Formerly ga. y. *fa* Alpha.
 9 Formerly ga. y. *fb* Hess.
 10 Formerly ga. y. *fa* Agatha.
 11 Formerly ga. y. *fb* Amerla.
 12 Formerly ga. y. *fb* Mingarell.

Line No.	Crew	Service	Name of owner	Home port	Address of owner
1	3	100	S. Odenholmer	New Orleans, La.	431 Cadiz Street.
2	1	40	W. L. Moody, Jr.	Galveston, Tex.	3025 Avenue D.
3	2	34	Lynn A. Williams	Chicago, Ill.	63 West Jackson Boulevard.
4	1	24	Henry Russell	Philadelphia, Pa.	7722 Chelwynde Avenue.
5	4	130	C. C. Kolloy	New York, N. Y.	Hotel Roosevelt.
6	2	40	Edwin L. Arnold	Philadelphia, Pa.	1112 Carlton Hotel.
7	1	75	Andrew Paterson	New York, N. Y.	149 Pioneer Street (B.).
8	2	320	George B. Dryden	Chicago, Ill.	1014 South Kildare Avenue.
9	1	200	R. J. Forhan	New York, N. Y.	218 East Boston Post Road, Mamaronck, N. Y.
10	1	75	L. N. Degginger	Seattle, Wash.	270 Dorfel Drive
11	1	50	C. H. Fitzgerald	do.	2314 Market Street.
12	2	18	Dr. A. F. Higgs	Hellast, Mo.	Islesboro, Mo.
13	2	400	Anton Saronfml.	San Francisco, Calif.	743 A. Union Street.
14	4	230	Carter Lupton	Chattanooga, Tenn.	Box 652.
15	4	20	John C. Plover	San Francisco, Calif.	658 Sacramento Street.
16	1	32	W. B. Hunt	Savannah, Ga.	Scottdale, Ga.
17	1	40	Gates W. McGarran	New York, N. Y.	1 East Seventy-second Street.
18	3	34	Joseph E. Block	Miami, Fla.	Royal Palm Hotel.
19	2	60	A. F. Williamson	New York, N. Y.	Jersey City, N. J.
20	3	10	Delta Duck Club (Del.)	New Orleans, La.	Malson Blanche Building.
21	4	125	Joseph H. Callan	New York, N. Y.	141 Broadway.
22	1	35	Howard Douglas	do.	Great Neck, N. Y.
23	1	25	Dennis Donovan	Perth Amboy, N. J.	314 Front Street.
24	1	25	Godfrey Edwards	Los Angeles, Calif.	Pasadena, Calif.
25	1	50	James J. Crawford	New York, N. Y.	Brightwaters, N. Y.
26	1	240	Herman Burgl	Boston, Mass.	Springfield, Mass.
27	1	15	Russell B. Stearns	do.	31 Milk Street.
28	4	440	William A. Godfrey	New York, N. Y.	309 West Fourteenth Street.
29	1	151	F. D. Seymour	Seattle, Wash.	173 Jackson Street.
30	3	25	Frank A. Holby	New York, N. Y.	44 East Twenty-third Street.
31	20	125	Morgan Adams	Los Angeles, Calif.	620 South Spring Street.
32	5	450	Louis Burk	Philadelphia, Pa.	Third Street and Girard Avenue.
33	2	70	T. F. Cousins	New York, N. Y.	373 De Kalb Avenue (B.).
34	2	80	Matt J. Walsh	Los Angeles, Calif.	Fifth Street Landing, San Pedro, Calif.
35	2	175	John McQuade	Miami, Fla.	Cocoanut Grove, Fla.
36	2	100	John J. Murdock	New York, N. Y.	1561 Broadway.
37	2	250	Clarence Whitman	do.	21 East Twenty-sixth Street.
38	5	300	William S. Gulchman	do.	Brooklyn, N. Y.
39	4	125	H. G. Barkhausen	Milwaukee, Wis.	Green Bay, Wis.
40	1	56	Al Wilson	Los Angeles, Calif.	801 North Cherokee, Hollywood, Calif.
41	2	40	Samuel Margolls	New York, N. Y.	77 Second Avenue.
42	2	50	Leigh Bancroft	New Orleans, La.	1210 Iliberna Building.
43	2	80	Florian H. Rosen	New York, N. Y.	255 Drake Avenue, New Rochelle, N. Y.
44	1	27	Charles H. Bacon Co. Club	Chattanooga, Tenn.	Lenoir City, Tenn.
45	2	350	Wharton Slinkler	Philadelphia, Pa.	Land Title Building.
46	1	80	N. H. Scheldrup	St. Paul, Minn.	Minneapolis, Minn.
47	2	50	Norman E. Honner	Boston, Mass.	Adams Hotel, Denver, Colo.
48	1	53	Arthur W. Middleton	New York, N. Y.	1202 East Nineteenth Street.
49	5	300	Willis K. Jackson	Buffalo, N. Y.	827 Delaware Avenue.
50	4	350	Blanche F. Demmert	Philadelphia, Pa.	1847 Wynnswood Road, Overbrook.
51	10	250	Robert Means Thompson	Key West, Fla.	601-603 Duval Street.
52	2	25	Charles S. Ullman	Los Angeles, Calif.	Balbon, Calif.
53	3	50	F. A. Dunsmoor	St. Paul, Minn.	Yeates Building.
54	3	400	J. A. Cornelius	Los Angeles, Calif.	Haverly Hills, Calif.
55	2	600	Douglas MacLean	do.	do.
56	7	100	Walden W. Shaw	Chicago, Ill.	6 North Michigan Avenue.
57	0	110	George Hannon	Philadelphia, Pa.	43 South Congress Avenue, Atlantic City, N. J.
58	1	80	Frances Glngrich	Chicago, Ill.	General Delivery.
59	2	10	Harold I. Sewell	San Juan, P. R.	Barrio Boca del Rio Naguebo, P. R.
60	7	600	George W. Borg	Chicago, Ill.	Straus Building.
61	1	125	Henry H. Rogers	New York, N. Y.	Southampton, N. Y.
62	1	28	Edgar B. Hammond	New Bedford, Mass.	179 North Water Street.
63	1	10	Cecilia H. Ames	Seattle, Wash.	7000 Seaview Terrace.
64	1	120	A. A. Gray	do.	167 Newton Street.
65	2	40	A. T. Baker	Philadelphia, Pa.	Doyon, Pa.

* Formerly U. S. Navy S. C. 230.
 † Formerly ga. y. ^(a) Eucharstress.
 ‡ Formerly ga. y. ^(b) Katoura II.
 § Formerly ^(a) ga. y. Eolls.
 ¶ Formerly ^(b) Cuban ga. y. Eolls.
 || Formerly ga. y. Magnolia.

†† Formerly ga. y. Isabel.
 ‡‡ Formerly ga. y. Crescent.
 §§ Formerly ga. y. Hermlina.
 ¶¶ Formerly ga. y. ^(a) S. C. 95.
 ||| Formerly ga. y. ^(b) Service.
 ||| Formerly ga. y. Spicjacks.

Line No.	Official No.	Signal letters	Rig	Name of yacht	Tonnage		Register Dimensions			When built	Where built
					Gross	Net	Length	Breadth	Depth		
MOTOR YACHTS—Continued											
1	200707	LCJH	Ga. s.	Felleca	150	102	111.4	18.6	10.1	1912	New York, N. Y.
2	222150		Ga. s.	Felleca	41	32	61.7	14.0	5.5	1922	Sausalito, Calif.
3	225976		Ga. s.	Felleca	17	11	41.6	11.5	4.7	1926	Stamford, Conn.
4	220050		Ga. s.	Fellowship	11	7	38.9	9.1	4.3	1920	Seattle, Wash.
5	210208		Ga. s.	Fenwood	16	11	37.0	11.4	4.0	1912	Chicago, Ill.
6	223021		Ga. s.	Fiddlesticks	18	15	40.0	12.0	4.7	1923	New Orleans, La.
7	224722		Ga. s.	Fifty-Fifty	29	23	48.0	13.0	5.5	1918	New York, N. Y.
8	223638		Ga. s.	Firefly	21	17	48.5	10.8	5.0	1924	do
9	223002		Ga. s.	Firefly	37	25	65.0	14.0	6.0	1924	do
10	215355		Ol. s.	Firenze	48	32	81.3	12.1	6.9	1917	do
11	165146		Ga. s.	Fish Hawk	16	15	41.5	13.0	5.0	1902	South Boston, Mass.
12	204083	KWCF	Ga. s.	Flamingo	23	21	41.3	15.2	7.2	1907	Brooklyn, N. Y.
13	211817	LDIT	Ga. s.	Flamingo	84	67	61.0	20.7	8.3	1913	Camden, N. J.
14	226302		Ga. s.	Flamingo	83	60	105.3	14.0	8.3	1918	New York, N. Y.
15	202124		Ga. s.	Flaneur	17	15	43.2	14.0	4.8	1905	Patchogue, N. Y.
16	223178		Ga. s.	Flash	36	24	63.3	12.0	5.6	1923	Milwaukee, Wis.
17	212170		Ga. s.	Flavia	26	13	44.0	11.1	5.3	1911	New York, N. Y.
18	221951		Ga. s.	Flavin II	70	65	72.6	15.0	6.8	1925	do
19	209021		Ga. s.	Flaw	35	19	74.7	12.1	6.2	1912	Boothbay Harbor, Me.
20	213985	LFVR	Ga. s.	Flora II	24	20	60.0	10.5	5.0	1916	Stamford, Conn.
21	208867	LCBO	Ga. s.	Flora Del Mar	34	29	61.0	14.1	8.3	1911	do
22	212057	LDKC	Ga. s.	Florazel	8	5	40.0	8.5	3.5	1911	Atlantic City, N. J.
23	212240	LDMD	Ga. s.	FLORENCE	109	118	131.2	26.0	0.5	1914	Napenset, Mass.
24	210326		Ga. s.	Florence F	19	13	49.6	11.2	4.2	1909	Detroit, Mich.
25	213831		Ga. s.	Florence W. III	45	41	38.9	17.5	5.0	1915	Essexton, Pa.
26	220299	MOKN	Ol. s.	Florida	33	20	47.2	14.2	3.8	1927	Jacksonville, Fla.
27	224502		Ga. s.	Floridian	85	15	105.1	14.4	8.4	1917	Napenset, Mass.
28	213503		Ga. s.	Florimor	32	30	47.2	14.6	6.7	1915	Brooklyn, N. Y.
29	223736		Ga. s.	Flying Cloud III	31	21	57.2	15.7	7.4	1924	Boothbay Harbor, Me.
30	224705		Ga. s.	Flying Fish	20	14	50.5	12.0	7.5	1925	Bath, Me.
31	215928		Ga. s.	Flying Mist	26	25	55.8	13.8	6.2	1917	City Island, N. Y.
32	206025		Ga. s.	Flying Send	22	21	51.5	15.5	5.3	1909	Bay Shore, N. Y.
33	221868	LCIN	Ga. s.	Flytle	20	11	50.5	12.0	7.6	1925	Bath, Me.
34	211330		Ga. s.	Folly	17	12	41.1	13.4	6.4	1916	Camden, Me.
35	211188		Ga. s.	Fontialis	27	14	57.8	14.1	8.7	1910	East Boothbay, Me.
36	224704		Ga. s.	Fore	25	21	55.2	11.9	6.3	1925	Essex, Conn.
37	210707	LWCT	Ga. s.	Fortuna	105	85	69.8	19.1	7.3	1920	South Jacksonville, Fla.
38	207039		Ga. s.	Four Winds	20	18	51.2	11.2	5.0	1910	Bay Shore, N. Y.
39	210350		Ga. s.	Four Winds	201	103	101.2	21.0	7.2	1912	Pottenville, N. Y.
40	223159	MGLK	Ga. s.	Four Winds	19	16	45.5	14.1	5.8	1923	Stockton, Calif.
41	212514	LDNP	Ga. s.	Frammill	43	29	56.7	16.4	5.4	1914	Monroe, Fla.
42	210058		Ga. s.	Francella	23	13	53.6	12.1	6.2	1912	Wiscasset, Me.
43	227067		Ga. s.	Francelle	20	17	41.0	10.7	3.2	1927	Port Clinton, Ohio
44	224710		Ga. s.	Frances	41	36	58.1	11.3	0.5	1921	do
45	225497		Ga. s.	Frances A.	18	10	45.0	10.0	5.8	1929	Oakland, Calif.
46	225001		Ga. s.	Frances A. VII	20	20	63.0	12.7	4.8	1926	Bay City, Mich.
47	221851		Ga. s.	Frances R.	21	20	47.7	11.5	5.1	1925	Pottenville, N. Y.
48	216131		Ga. s.	Frances III	40	34	60.0	14.0	6.7	1917	New York, N. Y.
49	227027		Ga. s.	Frances S. III	60	41	72.1	13.6	7.7	1928	Annapolis, Md.
50	213530		Ga. s.	Francia	23	21	51.2	12.1	5.2	1912	Toms River, N. J.
51	201705		Ga. s.	Francies	16	14	69.5	9.2	4.8	1905	Clinton, Iowa
52	225797	M0DS	Ga. s.	Freedom	156	136	95.0	19.0	9.2	1926	Camden, N. J.
53	201056		Ga. s.	Friendship III	17	10	40.4	13.7	10.0	1901	Wiscasset, Me.
54	209201		Ga. s.	Frolle	16	11	45.0	10.0	4.5	1910	Milwaukee, Wis.
55	227582	M0TR	Ga. s.	Frolle III	48	33	71.1	12.9	6.1	1928	Camden, N. J.
56	217161		Ol. s.	F. O. J.	23	19	45.4	12.3	5.7	1918	Seattle, Wash.
57	214777	LMFN	Ga. s.	Gadfly	103	159	101.2	20.6	7.3	1917	New York, N. Y.
58	223087	MFLD	Ga. s.	Galatea	35	24	66.0	12.4	5.8	1921	Boston, Mass.
59	226641	M0NF	Ga. s.	Galatea	14	12	40.1	13.2	5.3	1922	Essex, Conn.
60	224419		Ga. s.	Gale	10	9	31.1	9.7	4.0	1927	Seattle, Wash.
61	216013	LJRQ	Ga. s.	Gallardo	65	37	82.9	15.5	6.1	1917	San Francisco, Calif.
62	220430		Ga. s.	Galliano	20	14	49.4	11.0	5.4	1920	Seattle, Wash.
63	211448		Ga. s.	Gallivant	34	30	54.3	10.0	5.3	1915	Bay Head, N. J.
64	202142	KVBT	Ga. s.	Gamboller	20	17	55.8	11.4	5.0	1905	New York, N. Y.

1 Formerly ga. y. Lady Betty.
 2 Formerly ga. y. Moma.
 3 Formerly U. S. Navy ga. s. 5058.
 4 Formerly ga. y. Ouhel.
 5 Formerly ga. y. {a Nahmeoka,
 {b Aloma.
 6 Formerly ga. y. Modesty.

7 Formerly ga. y. Frances.
 {a Helen.
 {b Silver.
 {c Dawn.
 8 Formerly ga. y. Anna D.
 9 Formerly U. S. Navy S. C. 264.

Line No.	Crew	Horsepower	Name of owner	Home port	Address of owner
1	10	200	Jesso H. Metcalf.....	Providence, R. I.	15 Westminster Street.
2	2	200	George A. Kohn.....	San Francisco, Calif.	600 Bush Street.
3	1	200	Abner Morse.....	Boston, Mass.	Brookline, Mass.
4	1	30	Ida May Stewart.....	Seattle, Wash.	5932 Twentieth Avenue NW.
5	2	35	P. K. Olson.....	New York, N. Y.	630 Seventy-ninth Street (B.).
6	2	150	Cora Stanton Juhnke.....	New Orleans, La.	1823 Palmer Avenue.
7	1	40	W. E. Boyne.....	New York, N. Y.	Babylon, N. Y.
8	2	180	Herbert H. Tinkham.....	do	Amityville, N. Y.
9	3	200	Joanna Wharton Lippincott.....	Philadelphia, Pa.	1712 Spruce Street.
10	5	510	F. Eugene Dixon.....	do	1428 Walnut Street.
11	1	25	Eleanor Saltonstall.....	Boston, Mass.	Chestnut Hill, Mass.
12	2	18	Bart Darress.....	New York, N. Y.	130 Grand Place, Arlington, N. J.
13	3	100	David Rumsey.....	do	41 Wall Street.
14	14	6110	Christopher J. Byrnes.....	do	212 West End Avenue, Long Island City, N. Y.
15	1	12	Edward M. Hunt.....	Philadelphia, Pa.	Care Trenton Banking Co., Trenton, N. J.
16	3	600	Clifford M. Leonard.....	New York, N. Y.	420 Lexington Avenue.
17	1	45	Marla Geyser.....	do	62 Fairview Street, Huntington, N. Y.
18	3	100	Joseph F. Joseph.....	New London, Conn.	Stonington, Conn.
19	4	100	Herbert D. Oppenheimer.....	New York, N. Y.	71 Trinity Place.
20	2	200	E. O. Caldwell.....	do	New Rochelle, N. Y.
21	3	100	Asa B. Gardner.....	Baltimore, Md.	Cockeysville, Md.
22	1	225	William H. Clamer.....	Philadelphia, Pa.	129 South Herkley Avenue, Atlantic City, N. J.
23	10	400	Julian F. Detmer.....	New York, N. Y.	Turritown, N. Y.
24	1	45	Clarence L. Moore.....	Detroit, Mich.	2604 Pennsylvania Avenue.
25	3	50	G. B. Mansur.....	Tampa, Fla.	728 Klynou Street, St. Petersburg, Fla.
26	1	40	Robert P. Nelms.....	Jacksonville, Fla.	Box 810.
27	3	660	Vlucent S. Shukleton.....	Miami, Fla.	West Palm Beach, Fla.
28	3	40	Edmund O. Gaskill.....	Philadelphia, Pa.	Guarantee Trust Building, Atlantic City, N. J.
29	1	45	Lawrence Grinnell.....	New Bedford, Mass.	South Dartmouth, Mass.
30	1	20	Robert P. Noble.....	Bridgeport, Conn.	Greenwich, Conn.
31	3	15	O. M. Mitchell, Jr.....	New York, N. Y.	Mamaroneck, N. Y.
32	2	24	J. B. Bancroft.....	Portland, Mo.	44 Neal Street.
33	2	20	Herbert G. Wellington.....	New York, N. Y.	31 Pine Street.
34	2	20	Nathaniel T. Guernsey.....	Vineyard Haven, Mass.	Edgartown, Mass.
35	3	40	Matthew P. Whittall.....	New Bedford, Mass.	Worcester, Mass.
36	3	300	Fred W. Weller.....	Miami, Fla.	West Palm Beach, Fla.
37	4	120	Richard Talbot.....	New York, N. Y.	52 William Street.
38	1	60	May Kernan.....	do	Bay Berry Point, Islip, N. Y.
39	5	150	Sampel M. Nicholson.....	Providence, R. I.	Nicholson File Co.
40	1	522	Stanley G. Harris.....	San Francisco, Calif.	Mills Building.
41	2	75	Clarksan Coal & Dock Co. (Del.).....	St. Paul, Minn.	1310 Merchant National Bank Building.
42	3	50	W. J. Sommers.....	New York, N. Y.	Long Island City, N. Y.
43	1	150	George W. Muller.....	Washington, D. C.	2310 Connecticut Avenue NW.
44	3	320	G. H. Wood.....	Detroit, Mich.	51m Avenue, Monroe, Mich.
45	1	6100	Randolph W. Apperson.....	San Francisco, Calif.	Pleasanton, Calif.
46	1	120	Alex I. McLeod.....	Port Huron, Mich.	Algonac, Mich.
47	2	60	Frank L. Bailey.....	New York, N. Y.	74 Hancock Street (B.).
48	3	65	Daniel Tatum.....	do	65 Worth Street.
49	5	300	Paul W. Sellar.....	Detroit, Mich.	2432 Boston Boulevard.
50	2	45	Charles E. Carpenter.....	Philadelphia, Pa.	240 West Somerset Street.
51	2	40	D. W. Kimberly.....	Des Moines, Iowa.	Davenport, Iowa.
52	0	350	A. J. Fay.....	Boston, Mass.	Jewell, Mass.
53	1	32	Myron R. Durham.....	New Haven, Conn.	33 Olive Street.
54	1	30	Louis H. Lothridge.....	Tampa, Fla.	Box 160.
55	4	1,000	Walter P. Chrysler.....	New York, N. Y.	347 Madison Avenue.
56	1	30	Fred G. Clarke.....	Seattle, Wash.	1115 Alaska Building.
57	0	100	Frederick H. Rawson.....	Chicago, Ill.	7 South Dearborn Street.
58	3	330	Frank H. Gage.....	Boston, Mass.	87 Lincoln Street.
59	1	25	Ellon S. Whyland.....	New Haven, Conn.	Waterbury, Conn.
60	1	235	W. G. Howe.....	Seattle, Wash.	1521 So. Sixth Avenue.
61	5	340	Northway Securities Co. (Calif.).....	Los Angeles, Calif.	1237 Pacific Mutual Building.
62	1	300	Owen P. Churchill.....	do	2201 Myerson Street.
63	2	50	Joseph Brakely.....	Philadelphia, Pa.	Frechold, N. J.
64	1	40	Augustus Smith.....	New York, N. Y.	Roselle, N. J.

11 Formerly Ga. y. Saona.
 12 Formerly ga. y. Hussar.
 13 Formerly Ga. s. fa. Ahyoo.
 14 Formerly Ga. s. fa. Clytie.
 15 Formerly ga. y. Efra.
 16 Formerly ga. y. Silouan.

16 Formerly ga. y. fa. Karl.
 17 Formerly ga. s. Mariba.
 18 Formerly ga. s. Margaret.
 19 Formerly ga. y. Balklin.
 20 Formerly ga. y. Gloriana.
 21 Formerly ga. y. Josephine II.

Line No.	Official No.	Signal letters	Rlg	Name of yacht	Tonnage		Register dimensions			When built	Where built
					Gross	Net	Length	Breadth	Depth		
MOTOR YACHTS—											
Continued											
							<i>Feet</i>	<i>Feet</i>	<i>Feet</i>		
1	201611	KWJG	Ga. s.	Gannet.....	28	16	59.0	12.6	4.7	1907	Quincy, Mass.....
2	203101	KWPG	Ga. s.	Gannoga.....	19	10	48.7	11.8	6.2	1900	Long Island City, N. Y.....
3	210553		Ga. s.	Gardenia II.....	27	27	50.4	11.0	6.1	1912	West Lynn, Mass.....
4	223354		Ga. s.	Gar, sr.....	36	24	68.5	11.5	7.0	1923	Algonac, Mich.....
5	3713		Ga. s.	Gaviolin.....	18	15	48.0	13.5	6.8	1897	East Boothbay, Me.....
6	218507		Ga. s.	Gazeka.....	19	13	31.2	13.5	4.0	1906	Vancouver, British Columbia.....
7	221505		Ga. s.	Geneva.....	14	11	32.0	15.0	4.7	1908	San Francisco, Calif.....
8	86570		Ga. c.	Genevevo.....	22	20	40.4	14.1	6.0	1901	Monument Beach, Mass.....
9	227328		Ga. s.	Genevovo II.....	20	17	44.0	10.7	5.2	1928	Port Clinton, Ohio.....
10	227447		Ga. s.	Genovra.....	28	10	47.2	12.6	6.1	1928	Milford, Del.....
11	221905		Ol. s.	GERDAWNA.....	86	67	87.0	21.0	11.2	1925	Long Beach, Calif.....
12	86461		Ga. s.	Gertrude.....	7	7	30.0	14.0	2.0	1860	Liverpool, Tex.....
13	215237	LJKQ	Ol. s.	Gertrude.....	17	12	37.8	11.1	5.3	1914	Port Clinton, Ohio.....
14	221239	MCSH	Ga. s.	Gertrude.....	54	50	71.4	10.3	8.0	1921	Boston, Mass.....
15	218687		Ga. s.	Gertrude.....	15	13	46.5	11.2	3.7	1907	Solomons, Md.....
16	225019		Ga. s.	Gesline.....	19	16	44.4	13.8	5.5	1926	Manitowoc, Wis.....
17	227305		Ga. s.	Gesturo.....	20	12	45.5	11.5	4.6	1928	Biddford, Me.....
18	215402	LIPN	Ga. s.	Gier-Ho.....	16	12	43.0	10.5	5.5	1911	Tom's River, N. J.....
19	223088	MFDW	Ol. s.	Glinockle.....	71	64	88.7	10.0	6.5	1923	Stamford, Conn.....
20	235501		Ga. s.	Gllwin.....	11	10	35.1	9.1	4.7	1925	Seattle, Wash.....
21	221701		Ga. s.	Gipsy Girl.....	40	34	57.0	17.0	8.6	1921	Los Angeles, Calif.....
22	223061		Ga. s.	Gitana.....	39	33	63.2	13.0	6.0	1923	Lynn, Mass.....
23	221080		Ga. s.	Gladiator.....	26	17	48.8	13.0	6.8	1921	Wilmington, Calif.....
24	226664		Ga. s.	Gladys M.....	19	13	47.0	11.6	5.2	1927	Bayonne, N. J.....
25	86290	KMBS	Ga. s.	Glendoveer.....	42	38	62.2	17.0	6.8	1894	Tottenville, N. Y.....
26	214728	LGRF	Ga. s.	Glendoveer.....	33	22	73.3	11.7	5.6	1912	Madisonville, La.....
27	220020	LWNH	Ga. s.	Gloria.....	24	22	52.3	11.6	6.0	1920	Seattle, Wash.....
28	221916		Ga. s.	Gloria.....	26	21	46.5	11.5	6.2	1911	Algonac, Mich.....
29	225405		Ga. s.	Gloriana.....	81	63	80.0	15.5	7.1	1925	Detroit, Mich.....
30	218307		Ga. s.	Gloryle.....	10	8	34.2	9.8	4.8	1914	Seattle, Wash.....
31	208011	LRQS	Ga. s.	Golden Days.....	79	71	69.8	18.5	5.2	1910	Camden, N. J.....
32	225241		Ga. s.	Golondrina.....	25	17	48.6	10.6	5.5	1925	Los Angeles, Calif.....
33	223067		Ga. s.	Goanol II.....	32	24	53.0	13.0	5.7	1923	Ilay City, Mich.....
34	222692	MDVR	Ol. s.	Goodwill.....	312	138	138.4	30.1	18.1	1922	Wilmington, Del.....
35	223500		Ga. s.	Goose.....	19	13	41.0	13.7	5.1	1924	Boston, Mass.....
36	211483		Ga. s.	Goose.....	22	15	43.5	11.0	7.7	1913	Quincy, Ill.....
37	223698		Ga. s.	Goosling.....	49	33	68.8	14.0	6.5	1924	Seattle, Wash.....
38	210526		Ga. s.	Grace C.....	7	6	28.6	8.6	4.0	1918	do.....
39	205113		Ga. s.	Grace C.....	22	19	55.0	11.0	5.4	1908	New York, N. Y.....
40	223899		Ga. s.	Grace S.....	27	18	57.8	11.5	5.0	1924	do.....
41	200575		Ga. s.	Gracemere.....	52	39	71.5	14.0	6.8	1909	Port Jefferson, N. Y.....
42	211848		Ga. s.	Granada II.....	36	28	70.8	12.4	8.8	1912	East Port Chester, Conn.....
43	225035		Ga. s.	Granada IV.....	70	48	74.0	15.1	7.5	1926	New York, N. Y.....
44	227068		Ga. s.	Grathea II.....	30	20	54.4	12.7	5.2	1928	Ilay City, Mich.....
45	85985		Ga. s.	Gray Goose.....	19	16	48.3	14.2	7.5	1887	Boston, Mass.....
46	207485		Ga. s.	Grayling.....	16	14	49.6	10.4	5.0	1909	Nyack, N. Y.....
47	222915		Ga. s.	Grayling.....	21	14	60.4	10.8	5.3	1907	Detroit, Mich.....
48	203159		Ga. s.	Grayling III.....	44	30	91.0	10.6	5.0	1900	do.....
49	222785		Ga. s.	Green Wing.....	13	11	37.2	9.2	4.8	1923	Seattle, Wash.....
50	223037		Ga. s.	Greensboro.....	24	11	48.2	16.5	3.9	1917	Camden, N. J.....
51	205416		Ga. s.	Grey Goose.....	19	13	51.5	12.7	7.8	1908	Stamford, Conn.....
52	216121		Ga. s.	Grey Goose.....	25	17	60.0	11.2	5.8	1918	New York, N. Y.....
53	218289		Ga. s.	Grey Hound.....	21	14	66.0	10.5	5.0	1916	do.....
54	227688		Ga. s.	Guatacain.....	16	11	51.7	9.2	4.1	1927	Seattle, Wash.....
55	221611	MDFG	El. s.	GUINEVERE.....	508	345	171.2	32.5	18.7	1921	Neponset, Mass.....
56	227060		Ga. s.	Gulf Breeze.....	54	31	68.6	14.5	6.0	1927	Rockport, Tex.....
57	225100		Ga. s.	Gulf Stream.....	26	17	49.5	12.8	7.0	1925	Baltimore, Md.....
58	225684		Ol. s.	Gull.....	19	13	49.0	11.6	5.2	1926	Bayonne, N. J.....
59	227073		Ga. s.	Gunner.....	33	27	53.0	13.0	5.5	1925	Wilmington, Del.....
60	212690		Ga. s.	Gussum.....	19	18	38.4	14.5	4.2	1914	Patchogue, N. Y.....
61	200973		Ga. s.	Gwendolyn.....	7	7	32.0	9.2	4.0	1901	Seattle, Wash.....
62	204195		Ga. s.	Gwendolyn II.....	17	15	40.7	13.7	6.8	1907	Georgetown, Wash.....
63	86520		Ga. s.	Gypsy.....	34	31	51.0	15.1	4.7	1900	Atlantic City, N. J.....
64	218543	LSHQ	Ga. s.	Gypsy.....	28	19	63.6	11.3	5.0	1919	Bristol, R. I.....

1 Formerly ga. y. Raduga.
 2 Formerly ga. y. Cigarette.
 3 Formerly a Schooner Brynllys.
 4 Formerly b Half Moon.
 5 Formerly British ga. y. Gazeka.
 6 Formerly Queen II.
 7 Formerly ga. y. Roamer.
 8 Formerly c Ormeric II.

9 Formerly ga. y. Margo.
 10 Formerly ga. y. Romany.
 11 Formerly ga. y. Cocopomelo.
 12 Formerly ga. y. Katydid.
 13 Formerly ga. y. Skylark II.
 14 Formerly ga. y. Dida.
 15 Formerly ga. y. Mary.

Line No.	Crew	Horsepower	Name of owner	Home port	Address of owner
1	3	60	F. C. White.....	New York, N. Y.....	11 Moore Street.
2	2	37	John McE. Bowman.....	do.....	Hotel McAlpin.
3	2	40	Oil Trucking Corporation (N. Y.).....	do.....	Long Island City, N. Y.
4	1	600	Gur Wood.....	Detroit, Mich.....	Algonac, Mich.
5	3	20	Arnold S. Kirkeby.....	Chicago, Ill.....	105 South La Salle Street.
6	3	12	Collin O. Itardford & Co. (Wash.).....	Seattle, Wash.....	National Bank of Commerce Building.
7	1	16	Hollin Van Amburgh.....	do.....	2900 Third Avenue north.
8	1	50	Walter F. Carling.....	New York, N. Y.....	33 Second Avenue, Port Washington, N. Y.
9	1	150	Walter W. Huntley.....	Buffalo, N. Y.....	29 Dodge Avenue.
10	2	260	Calvin O. Child.....	Vineyard Haven, Mass.....	116 William Street.
11	4	40	Craig Shipbuilding Co. (Calif.).....	Los Angeles, Calif.....	Long Beach, Calif.
12	1	40	A. C. Burton.....	Houston, Tex.....	1110 Lovett Boulevard.
13	2	100	Newton H. Neustadter.....	San Francisco, Calif.....	62 First Street.
14	6	50	Bernard Bloch.....	Philadelphia, Pa.....	Twelfth and Market Streets.
15	1	25	Norman Johnson.....	New York, N. Y.....	38 East Seventieth Street.
16	3	25	Louis Schmetto.....	Milwaukee, Wis.....	Manitowoc, Wis.
17	2	140	J. Waldo Bond.....	Boston, Mass.....	3161 Highland Avenue, Winchester, Mass.
18	1	40	V. B. Moorey.....	Detroit, Mich.....	3524 West Warren Avenue.
19	6	240	G. Prescott Knight.....	Providence, R. I.....	West Warwick, R. I.
20	2	40	E. J. Grinwald.....	Seattle, Wash.....	702 East Pike Street.
21	2	100	G. Henton Wilson.....	Los Angeles, Calif.....	2123 West Twenty-first Street.
22	3	300	E. A. Tait.....	Boston, Mass.....	1 Federal Street.
23	1	50	Zano Grey.....	Los Angeles, Calif.....	Altadena, Calif.
24	2	88	Gilbert J. Easton.....	Newark, N. J.....	Orange, N. J.
25	3	72	E. Latoronco Dinning, jr.....	Baltimore, Md.....	211 Chamber of Commerce.
26	3	110	A. Arzouyan.....	Miami, Fla.....	34m Beach, Fla.
27	1	100	Arthur Barth.....	Seattle, Wash.....	1 Hotel Plaza.
28	1	110	Frank E. Ellsworth.....	Detroit, Mich.....	Hotel Plaza.
29	2	600	Alex. J. Groesbeck.....	do.....	1811 Dime Bank Building.
30	1	16	D. S. Graybill.....	Seattle, Wash.....	2729 Fourteenth Avenue West.
31	4	50	James Elyerson, jr.....	Philadelphia, Pa.....	Broad and Callowhill Streets.
32	2	400	William Jarvis Earl.....	Los Angeles, Calif.....	2125 Wilshire Boulevard.
33	1	94	G. Lawrence Hill.....	New York, N. Y.....	Kingspoint, N. Y.
34	25	180	Keith Spalding.....	Chicago, Ill.....	33 South Clark Street.
35	2	140	Wilbur F. Yoting.....	New London, Conn.....	Groton Point, Conn.
36	2	40	Henry B. MacLeod.....	New Orleans, La.....	5094 Frezet Street.
37	2	330	Samuel K. Bindgo.....	Los Angeles, Calif.....	110 Trust and Savings Building.
38	1	150	C. A. Wheeler.....	Seattle, Wash.....	205 Louisa Street.
39	2	350	R. C. Reynolds.....	New York, N. Y.....	15 Whitehall Street.
40	2	350	Henry K. Browning.....	Albany, N. Y.....	Troy, N. Y.
41	1	200	Alko Hogg.....	New York, N. Y.....	Cooper Square.
42	3	50	Fred A. Poor.....	Houston, Tex.....	401 Louisiana Street.
43	6	200	E. T. Strong.....	New York, N. Y.....	250 Park Avenue.
44	2	200	Charles Ellicott.....	Detroit, Mich.....	Flint, Mich.
45	4	40	Theodoro Cooke, jr.....	New York, N. Y.....	150 Broadway.
46	1	25	Artaias Ward.....	Baltimore, Md.....	Hopkins Apartment, St. Paul and Thirty-first Streets.
47	3	260	Fablon Randel.....	New York, N. Y.....	6 East Seventy-eighth Street.
48	3	135	L. N. Hanford.....	Miami, Fla.....	23 Northeast First Street.
49	1	60	Highlanders Club (N. C.).....	Seattle, Wash.....	1103 Summit Avenue.
50	2	20	Charles A. Falvey.....	Beaufort, N. C.....	Greensboro, N. C.
51	2	25	Arthur A. Brown.....	Boston, Mass.....	411 Beacon Street.
52	2	300	Eisel B. Ford.....	New York, N. Y.....	320 Lafayette Street.
53	2	400	J. B. Gault.....	Detroit, Mich.....	790 East Jefferson Street.
54	3	750	Edgar Palmer.....	Los Angeles, Calif.....	1026 Ingraham Street.
55	25	570	A. F. Parker.....	New York, N. Y.....	17 Cedar Street.
56	3	140	R. D. Baker.....	Corpus Christi, Tex.....	La Forta, Tex.
57	2	80	Mary L. L. Mmuran.....	New York, N. Y.....	236 West Fourteenth Street.
58	2	68	Arthur Morris.....	Providence, R. I.....	110 Prospect Street.
59	2	130	Edwin Thorne.....	New York, N. Y.....	52 Broadway.
60	2	52	Ellis F. Previno.....	do.....	Babylon, N. Y.
61	3	15	F. C. Hollenthal.....	Seattle, Wash.....	620 Thirty-sixth Avenue North.
62	1	12	Frank L. Southern.....	do.....	6020 Hulmer Avenue.
63	1	40	Robert F. Herriek.....	Philadelphia, Pa.....	Hotel Pennsylvania.
64	2	250	do.....	Boston, Mass.....	1 Federal Street.

^a Mahary.
^b Eagle.
^c U. S. S. P. 145.
^d Formerly ga. y. Chundred.
^e Formerly ga. y. Graham.
^f Formerly st. y. ^a Hornet.
^b Viking.

^a Formerly ga. y. Slyedlthh
^b Formerly ga. y. Valeda.
^c Formerly ga. s. ^a U. S. Shipping Control No. 1.
^b Hawke.
^c Formerly ga. y. Red Head.

Line No.	Official No.	Signal letters	Rfg	Name of yacht	Tonnage		Register dimensions			When built	Where built
					Gross	Net	Length	Breadth	Depth		
MOTOR YACHTS—											
Continued											
1	221083	MDJN	Ol. s.	Gypsy.....	57	33	70.8	16.0	7.7	1921	Los Angeles, Calif.....
2	225003		Ga. s.	Gypsy.....	10	8	31.5	9.3	4.0	1926	Seattle, Wash.....
3	227588		Ga. s.	Gypsy.....	108	73	97.3	18.0	7.6	1928	Boston, Mass.....
4	218217		Ga. s.	Gypsy III.....	19	17	43.3	10.9	5.5	1910	Taunton, Mass.....
5	522395		Ga. s.	H. A. T.....	48	44	64.7	13.2	5.8	1922	Maldenville, La.....
6	90383		Ga. s.	H. Lindsay.....	17	10	30.7	14.5	6.2	1897	Chelsea, Mass.....
7	201000		Ga. s.	Halcyon.....	17	17	42.0	13.8	5.0	1904	East Boothbay, Me.....
8	207419		Ga. s.	Halcyon.....	18	16	44.0	11.2	4.0	1910	New York, N. Y.....
9	223365	MFHL	Ga. s.	Halcyon.....	58	48	78.0	20.2	9.6	1923	Shelbourne, Nova Scotia.....
10	209835	LCJP	Ga. s.	Half Moon.....	18	18	40.0	11.0	5.8	1911	East Greenwich, R. I.....
11	120928		Ga. s.	Hals Helgae.....	23	20	62.6	16.3	3.9	1893	Pocomoko City, Md.....
12	287020		Ga. s.	Happy Hours.....	17	12	48.3	10.5	4.2		Unknown.....
13	227668		Ga. s.	Happwe.....	18	12	47.0	11.0	4.9	1928	New York, N. Y.....
14	221987		Ga. s.	Harberta.....	28	22	48.1	12.1	6.5	1916	Greenwich, Conn.....
15	227204		Ga. s.	Harbinger.....	97	60	77.7	16.0	9.3	1928	New York, N. Y.....
16	225414		Ga. s.	Hardi Brou.....	48	38	72.1	18.0	8.1	1926	Wiscasset, Me.....
17	227257	MGRW	Gl. s.	HARDI BRAOU.....	146	119	98.1	24.4	13.8	1928	Boston, Mass.....
18	224810		Ga. s.	Harbiquin.....	18	15	45.0	13.6	6.2	1925	Bristol, R. I.....
19	214454		Ga. s.	Harmar.....	51	35	59.2	16.0	6.0	1916	New York, N. Y.....
20	218170	LHGP	Ga. s.	Harmony.....	25	15	64.1	11.4	4.0	1916	Port Clinton, Ohio.....
21	210058	LTGN	Ga. s.	Harmony.....	140	90	90.3	21.0	7.9	1919	Fort Myers, Fla.....
22	220049		Ga. s.	Harmony.....	22	17	53.9	11.0	4.9	1920	Milwaukee, Wis.....
23	225793		Ga. s.	Harmony.....	19	17	37.3	10.6	6.4	1926	Seattle, Wash.....
24	220427	MBFK	Ga. s.	Harpoon.....	28	23	60.0	11.2	5.8	1917	Bristol, R. I.....
25	222100	MDPC	Ga. s.	Harpoon II.....	38	26	56.0	12.5	5.7	1922	Neponset, Mass.....
26	213947		Ga. s.	Harriet.....	16	16	30.5	14.0	4.7	1905	Toms River, N. J.....
27	226128	MGLB	Ga. s.	Harriet.....	52	40	65.6	11.0	6.0	1927	Quincy, Mass.....
28	223855		Ga. s.	Husseo.....	33	28	57.0	17.3	5.7	1924	Pocomoke City, Md.....
29	222105		Ga. s.	Hasta Manana.....	19	16	41.3	11.3	6.0	1912	Burton, Wash.....
30	223107	MFQC	Ga. s.	Hathor.....	32	25	68.0	14.5	6.2	1923	Boston, Mass.....
31	225210		Ga. s.	Hawk.....	19	13	48.0	10.0	6.2	1925	Los Angeles, Calif.....
32	225659		Ga. s.	Hawk.....	17	10	44.6	12.8	8.8	1920	Mystic, Conn.....
33	202482		Ga. s.	Hazel.....	14	0	42.0	11.0	4.5	1905	Ashbury Park, N. J.....
34	215677		Ga. s.	Hazel.....	25	21	51.1	12.0	5.5	1915	New Brunswick, N. J.....
35	208242		Ga. s.	Hazel.....	18	14	41.6	12.0	5.0	1910	Sunderstown, R. I.....
36	223881		Ga. s.	Hazelma II.....	50	33	51.7	15.8	5.2	1921	Hiddeford, Me.....
37	221532	MFTG	Ga. s.	Heather.....	16	12	43.9	12.0	6.7	1925	Wiscasset, Me.....
38	224278		Ga. s.	Heather II.....	19	17	50.0	13.8	4.7	1915	Cambridge, Md.....
39	215213	LHKD	Ga. s.	Hedales (composite).....	56	46	63.9	17.2	7.2	1917	Bristol, R. I.....
40	225102	MPWR	Ga. s.	Hedales.....	109	74	79.8	17.0	9.4	1924	New York, N. Y.....
41	209462	LCOM	Ga. s.	Hedana.....	81	55	91.0	10.0	7.8	1911	Baltimore, Md.....
42	223215		Ga. s.	Hedehabro.....	23	22	50.6	11.4	4.3	1915	Toledo, Ohio.....
43	225670		Ga. s.	Helen.....	10	11	37.0	14.4	4.9	1926	Biloxi, Miss.....
44	225805		Ga. s.	Helen.....	22	15	46.4	11.6	5.7	1926	Los Angeles, Calif.....
45	221416		Ga. s.	Helen.....	25	13	48.9	11.2	5.5	1921	Chicago, Ill.....
46	226513		Ga. s.	Helen II.....	17	11	45.5	12.5	4.3	1927	Bayhead, N. J.....
47	222504		Ga. s.	Helen E.....	16	12	34.7	10.4	5.4	1922	East Seattle, Wash.....
48	206987	LCKP	Ga. s.	Helen M.....	32	23	59.4	11.9	6.0	1912	Boston, Mass.....
49	220308		Ga. s.	Helen Irene.....	27	18	50.2	11.0	6.0	1920	Seattle, Wash.....
50	219475	LVHK	Ga. s.	Helen Louise.....	33	28	47.5	14.0	6.7	1920	Camden, N. J.....
51	227358		Ga. s.	Helena.....	101	69	87.4	16.0	8.9	1928	New York, N. Y.....
52	217735		Ga. s.	Helena II.....	19	18	46.9	12.1	5.2	1907	Warron, R. I.....
53	211223		Ga. s.	Helena.....	17	11	49.2	10.9	4.7	1913	Annapolis, Md.....
54	215550		Ga. s.	Helena.....	14	12	41.0	9.4	4.1	1917	Seattle, Wash.....
55	225651		Ga. s.	Helena.....	20	13	48.4	11.0	4.7	1924	Mantolowec, Wis.....
56	220310	MOKH	Ol. s.	HELENE.....	101	70	96.9	16.8	7.8	1927	Bay City, Mich.....
57	221411	MCWG	Ga. s.	Helianthus.....	37	30	6.0	13.0	7.0	1921	Bristol, R. I.....
58	227477		Ga. s.	Helmack.....	15	13	37.5	9.7	4.7	1928	Seattle, Wash.....
59	226512		Ol. s.	Helmar II.....	31	24	50.4	11.6	6.5	1927	do.....
60	227691		Ga. s.	Helro.....	19	15	45.0	10.5	5.0	1928	Wilmington, Del.....
61	210420		Ga. s.	Henrietta.....	25	17	55.2	14.0	7.2	1912	Seattle, Wash.....
62	225781		Ga. s.	Henry David.....	18	12	43.9	12.2	5.2	1926	Great Kills, N. Y.....
63	201509		Ol. s.	Heodol.....	30	24	67.4	12.2	6.2	1905	Bayonne, N. J.....
64	227131		Ga. s.	Hermul.....	41	34	65.2	13.8	6.1	1927	Wilmington, Del.....
65	224288		Ga. s.	Herself.....	88	30	62.7	15.0	6.8	1924	Bay City, Mich.....
66	221402		Ga. s.	Hersilla.....	16	11	44.1	12.5	6.0	1925	Thomaston, Me.....
67	202010	KVGP	Ga. s.	Hesper.....	30	32	60.0	14.2	5.8	1906	Long Island City, N. Y.....
68	200011		Ga. s.	Hawatha.....	74	50	66.0	16.0	7.2	1909	Houghton, Wash.....

1 Formerly ga. y. Jetta.
 2 Formerly ga. y. Amanap.
 3 Formerly ga. y. Fred Jones.
 4 Formerly ga. y. Lady Doris.
 5 Formerly ga. s. Goodwill, Jr.

6 Formerly ga. y. Ellen III.
 7 Formerly ga. s. Olive B.
 8 Formerly ga. y. Mischief.
 9 Formerly ga. y. a) Helianthus.
 b) Pomander.

Line No.	Crew	Horsepower	Name of owner	Home port	Address of owner
1	5	140	O. R. Holmes.....	Los Angeles, Calif.....	Feath Hill Ranch, Santa Barbara, Calif.
2	1	90	M. C. Lille.....	Seattle, Wash.....	919 Federal Avenue.
3	0	700	Robert F. Hierlek.....	Boston, Mass.....	1 Federal Street.
4	1	40	Clarence K. Michaels.....	New York, N. Y.....	464 Tenth Street (B.).
5	3	125	John Douglas.....	Pensacola, Fla.....	Cordova Park.
6	3	30	Guy F. Hawkins.....	Boston, Mass.....	7 Greenville Terrace, Somerville, Mass.
7	2	12	George L. De Blois.....	do.....	Pemberton Square.
8	2	50	George W. Conklin.....	Bridgeport, Conn.....	Shelton, Conn.
9	4	150	Windemere Co. (Wis.).....	Milwaukee, Wis.....	215 Onlens Street.
10	2	150	Tad M. Shaw.....	Grand Haven, Mich.....	MoMullin Building.
11	2	16	Edward B. Elsenbrandt.....	Baltimore, Md.....	111 North Charles Street.
12	2	45	Edward J. Whalen.....	New York, N. Y.....	190 Exeter Street, Manhattan Beach, N. Y.
13	1	300	H. H. Weekes.....	do.....	123 East Fifty-third Street.
14	5	75	Amelle W. Rodmer.....	Miami, Fla.....	Ingraham Building.
15	4	200	R. H. McCurdy.....	New York, N. Y.....	11 Plina Street.
16	6	60	George Lawley & Son Corporation (Mass.).....	Boston, Mass.....	do.....
17	9	100	Henry D. Lloyd.....	do.....	479 Commonwealth Avenue.
18	1	65	George B. Knowles.....	New Bedford, Mass.....	South Dartmouth, Mass.
19	3	50	Archibald McNell.....	Bridgeport, Conn.....	Black Rock, R. I.
20	3	350	Samuel H. Gillespie.....	New York, N. Y.....	6 Fletcher Street.
21	5	200	Erie Basin Towing & Hoisting Co. (N. Y.).....	do.....	25 Broadway.
22	3	300	Frank W. Fuller.....	San Francisco, Calif.....	2790 Broadway.
23	1	65	A. E. Groszold.....	Seattle, Wash.....	303 West Hudson Street.
24	2	400	Thomas Parsons.....	Rochester, N. Y.....	974 East Avenue.
25	2	20	Paul O. Nicholson.....	Providence, R. I.....	288 Blackstone Boulevard.
26	1	15	Edward Woodall.....	Cambridge, Md.....	Easton, Md.
27	3	330	Old National Mortgage Loan Co. (Del.).....	Chicago, Ill.....	208 South La Salle St.
28	3	60	William W. Grier.....	Washington, D. C.....	Metropolitan Club.
29	2	05	C. F. Martin.....	Seattle, Wash.....	Seaboard Building.
30	4	45	Sydney A. Beggs.....	Salem, Mass.....	Marblehead, Mass.
31	2	750	C. Adams.....	Los Angeles, Calif.....	General Delivery, San Pedro, Calif.
32	2	80	A. F. Ferguson.....	New York, N. Y.....	Fishers Island, N. Y.
33	1	10	Louder N. Hearn.....	Wilmington, Del.....	Milford, Del.
34	2	45	Charles B. Middleton.....	New York, N. Y.....	Freeport, N. Y.
35	1	60	Frederic A. Geo.....	Fall River, Mass.....	601 High Street.
36	2	50	Isnao H. Blanchard.....	New York, N. Y.....	Southampton, N. Y.
37	1	18	Franklin Dexter.....	Salem, Mass.....	345 Hale Street, Beverly, Mass.
38	2	25	Henry W. Callin.....	Baltimore, Md.....	Worton, Md.
39	3	90	Aleap Hirsch.....	New York, N. Y.....	271 Madison Avenue.
40	4	200	do.....	do.....	do.
41	7	200	John W. Sanders.....	Houston, Tex.....	Hermann Building.
42	2	35	Charles T. Bush.....	Detroit, Mich.....	149 East Larned Street.
43	2	30	Thomas Hayne Denegre.....	New Orleans, La.....	1421 Oclvta Street.
44	10	2200	A. A. Frost.....	San Diego, Calif.....	1895 Alta Mini.
45	2	30	W. D. Willett.....	Chicago, Ill.....	228 East Grand Avenue.
46	1	140	William H. Johnson, Jr.....	Philadelphia, Pa.....	Bay Head, N. J.
47	1	20	Elizabeth Riddle.....	Seattle, Wash.....	1137 Northlake Avenue.
48	1	80	C. B. Hayes.....	New York, N. Y.....	East Hampton, N. Y.
49	1	40	George Matzen.....	Seattle, Wash.....	329 Kinnear Place.
50	2	37	William H. Roddy.....	Miami, Fla.....	West Palm Beach, Fla.
51	3	600	Charles E. F. McCann.....	New York, N. Y.....	233 Broadway.
52	2	32	John Milnes.....	do.....	Port Richmond, N. Y.
53	2	32	Joseph J. Hall.....	Baltimore, Md.....	3607 Windsor Mill Road.
54	1	50	Harold Adams.....	Seattle, Wash.....	Rolling Bay, Wash.
55	2	6450	Helen M. Elmore.....	Chicago, Ill.....	10650 Longwood Drive.
56	7	200	Charles E. Sorenson.....	Detroit, Mich.....	8120 East Jefferson Avenue.
57	1	47	G. G. Peters.....	Boston, Mass.....	101 Milk Street.
58	2	05	Chas. P. McKelroy.....	Seattle, Wash.....	2213 Fourth Avenue.
59	1	48	E. M. Harrington.....	do.....	3303 West Laurelhurst Drive.
60	2	175	George C. Heck.....	New York, N. Y.....	320 Park Avenue.
61	2	40	L. C. Torrance, Jr.....	Los Angeles, Calif.....	614 South Hope Street.
62	1	90	Henry Salomons.....	New York, N. Y.....	114 East Sixteenth Street.
63	4	80	E. I. du Pont de Nemours & Co. (Del.).....	Wilmington, Del.....	Tenth and Market Streets.
64	2	350	Thomas N. McCarter.....	Perth Amboy, N. J.....	Itunson, N. J.
65	6	200	Theodore F. McManus.....	Detroit, Mich.....	82 Hancock Avenue E.
66	2	20	Robert H. Noyes.....	New York, N. Y.....	27 West Forty-fourth Street.
67	4	100	E. Hume Talbert.....	Washington, D. C.....	14 West Kirk Street.
68	2	125	F. M. Grenfell.....	Seattle, Wash.....	1313 Northlake Avenue.

¹⁰ Formerly ga. y. Royano.
¹¹ Formerly ga. y. ^a Tuna.
¹² Formerly ga. y. ^b Ranora.
¹³ Formerly ga. s. Poppy.
¹⁴ Formerly ga. y. Roblin II.

¹⁵ Formerly ga. s. Victory.
¹⁶ Formerly ga. y. Enal.
¹⁷ Formerly ga. y. Polly II.
¹⁸ Formerly ga. y. Owyhee.
¹⁹ Formerly ga. y. Rainier.

Line No.	Official No.	Signal letters	Rig	Name of yacht	Tonnage		Register dimensions			When built	Where built
					Gross	Net	Length	Breadth	Depth		
MOTOR YACHTS—											
Continued											
1	209058		Ga. s.	Hawatha	37	21	64.0	14.4	8.4	1910	Charlotte, N. Y.
2	215874	LJMF	Ga. s.	Hibiscus	157	141	93.0	20.4	8.0	1917	Holly Hill, Fla.
3	150843		Ga. s.	Hickory II	33	28	55.4	18.2	5.0	1899	Atlantic City, N. J.
4	226065	NGIV	Ol. s.	Hi-EMARO	570	388	159.9	27.5	10.5	1920	Brooklyn, N. Y.
5	224290		Ga. s.	Higher Hopes	19	13	50.8	11.3	5.0	1924	Crittenden, Va.
6	225788		Ga. s.	Hildegardo	20	17	43.0	14.8	4.0	1926	Islip, N. Y.
7	226534		Ga. s.	Hobomok	10	10	40.5	14.0	6.3	1927	South Bristol, Mo.
8	226904		Ga. s.	Holama	21	14	44.2	10.9	5.3	1927	Quincy, Mass.
9	225881		Ga. s.	Honeydew II	53	20	64.5	17.0	2.0	1926	Pittsburgh, Pa.
10	06247	KLWF	Ga. s.	Houdelle	35	26	74.0	13.6	7.0	1893	Nyack, N. Y.
11	220610		Ga. s.	Hoshune	7	6	32.6	10.0	3.7	1910	Everett, Wash.
12	220913		Ga. s.	Hosler VI	22	15	50.3	12.3	6.0	1920	Boston, Mass.
13	226980		Ga. s.	Hozzil	7	6	34.8	8.5	4.1	1927	Dockton, Wash.
14	227239		Ga. s.	Hopeful	30	22	57.0	15.0	8.0	1928	South Bristol, Mo.
15	213905	LFST	Ga. s.	Hopestill	95	78	90.7	16.3	8.5	1916	New York, N. Y.
16	212213		Ga. s.	Hopqua	35	24	69.7	13.2	6.3	1914	do
17	207620		Ga. s.	Hostess	20	19	45.0	12.0	6.0	1910	Poughkeepsie, N. Y.
18	227012		Ga. s.	Hostess II	16	11	44.6	12.1	6.2	1927	Marine City, Mich.
19	217783		Ga. s.	Hostless	42	16	80.0	16.0	0.0	1918	Algonac, Mich.
20	224947		Ga. s.	Hoyark	23	16	47.0	12.0	5.1	1925	Dorchester, N. J.
21	207342		Ga. s.	Huddle	20	13	52.3	11.2	6.4	1910	Houston, Tex.
22	224809		Ga. s.	Humpo	30	16	56.8	12.0	6.8	1926	New York, N. Y.
23	220617		Ga. s.	Huson	15	10	41.3	11.6	5.6	1920	Seattle, Wash.
24	225361	MFWK	Ol. s.	HUSSAR	533	234	182.0	33.0	15.1	1923	Copenhagen, Denmark
25	201239		Ga. s.	Hutoka	19	10	43.4	14.3	5.6	1904	East Braintree, Mass.
26	213176		Ga. s.	Iyao	62	42	64.2	14.4	7.7	1915	Chicago, Ill.
27	210832	LCRQ	Ga. s.	Ibis	64	43	66.0	16.7	8.1	1912	Camden, N. J.
28	226152		Ga. s.	Icacos	39	27	57.7	14.0	6.1	1927	Bayonne, N. J.
29	227510		Ga. s.	Ida O	20	13	40.2	11.6	5.7	1928	do
30	204061	KVBT	Ga. s.	Idaho	22	18	56.5	12.0	5.0	1907	Marblehead, Mass.
31	202991	KVHO	Ga. s.	Idalla	34	31	59.4	16.0	8.3	1906	Boston, Mass.
32	216606		Ga. s.	Idle Hour	41	30	50.8	17.2	4.2	1919	Miami, Fla.
33	222188	MDPG	Ol. s.	Idle Hour	17	12	40.4	11.1	4.0	1922	Tacoma, Wash.
34	227490		Ga. s.	Idlehour	21	8	50.1	11.3	5.4	1928	East Greenwich, R. I.
35	227181		Ga. s.	Idle-On	10	6	43.8	14.0	3.9	1928	Marshallberg, N. C.
36	02039		Ga. s.	Idler	21	19	44.0	14.4	6.0	1888	Fort Howard, Wis.
37	216072		Ga. s.	Idler	16	16	44.8	13.3	5.0	1914	South Brooklyn, N. Y.
38	224830		Ga. s.	Idler	109	69	88.3	16.0	8.0	1925	New York, N. Y.
39	218010		Ga. s.	Idoltime II	34	23	59.5	13.1	4.8	1919	Port Clinton, Ohio
40	210483		Ga. s.	Idolwild	64	54	71.4	17.0	0.1	1912	New York, N. Y.
41	208807	LCBJ	Ga. s.	Iliah	17	70	83.3	17.1	9.8	1911	Camden, N. J.
42	227107		Ga. s.	Ilinols	98	12	49.8	10.1	5.0	1928	New York, N. Y.
43	202223		Ga. s.	Iiso III	22	16	59.2	12.4	5.0	1905	Baltimore, Md.
44	216670		Ga. s.	Ilys	17	11	49.0	10.6	5.2	1918	Watervliet, N. Y.
45	203054		Ga. s.	Imatra	32	22	60.3	12.3	5.4	1900	Baltimore, Md.
46	215324		Ga. s.	Imova	22	16	52.8	11.5	5.1	1917	Boston, Mass.
47	221118		Ga. s.	Imp	8	8	32.0	10.3	4.3	1900	Tacoma, Wash.
48	224112	MFPV	Ga. s.	Imantia II	48	36	75.4	16.8	11.0	1924	East Boothbay, Me.
49	206103		Ga. s.	Imca II	59	40	111.0	12.0	0.0	1909	New York, N. Y.
50	211435	LFQO	Ga. s.	Indian	92	62	92.5	16.3	7.7	1913	do
51	225307		Ol. s.	Indolence	23	16	47.3	11.6	4.8	1920	Oakland, Calif.
52	100716		Ga. s.	Indra	23	23	72.0	16.0	8.0	1900	South Boston, Mass.
53	100788	KSNJ	Ga. s.	INDOMAR	143	126	97.0	24.2	11.0	1903	Bristol, R. I.
54	221835	MFSV	Ga. s.	Inishowen	40	27	62.5	13.0	0.5	1925	Bremen, Germany
55	206318	LDDF	Ga. s.	Insep	26	20	58.2	12.4	5.4	1909	Greenport, N. Y.
56	206191		Ga. s.	Inspector	46	31	79.8	13.7	6.9	1909	New York, N. Y.
57	224599		Ga. s.	Intrepid	7	6	20.5	9.1	4.8	1900	Vancouver, British Columbia.
58	223448		Ga. s.	Intrepid III	34	23	64.0	13.2	4.7	1923	City Island, N. Y.
59	202300	KVBF	Ol. s.	INVADER	155	141	112.7	25.6	13.5	1905	Boston, Mass.
60	207850		Ga. s.	Iola	22	18	60.0	10.5	5.8	1910	Charlotte, N. Y.
61	205329		Ga. s.	Iolnthe	18	15	54.4	1.0	4.0	1908	New York, N. Y.
62	222678	MDVQ	Ga. s.	Ion	19	13	46.5	14.0	5.4	1915	East Greenwich, R. I.
63	214270		Ga. s.	Iolnthe	40	27	75.2	12.7	4.9	1916	Port Clinton, Ohio
64	225937		Ga. s.	Iole II	21	14	45.0	11.0	5.5	1920	Newcastle, Me.

1 Formerly ga. y. Kee Lox III.

2 Formerly ga. y. Poquessing.

3 Formerly rl. y. Vidor.

4 Formerly (a) ga. y. Hopestill.

(b) U. S. Navy ga. s. Hopestill.

(a) Selma.

6 Formerly ga. y. Neclfu.

(c) Selma.

7 Formerly ga. y. Shlyessu.

8 Formerly ga. y. Oluger.

9 Formerly ga. y. Merlin.

10 Formerly ga. y. Whitecap.

(a) Maris.

10 Formerly ga. y. (b) Owaisa.

(c) Navajo IV.

(a) Edna III.

(b) Zanetta.

11 Formerly ga. y. (c) Holo.

(d) Penguin.

(e) Palmetto.

Line No.	Crew	Horsepower	Name of owner	Home port	Address of owner
1	3	100	Kenneth Hedley	Buffalo, N. Y.	Oleott, N. Y.
2	0	100	John F. Archbold	New York, N. Y.	26 Broadway.
3	2	36	Adirondack-Florida School	Miami, Fla.	Cocoanut Grove, Fla.
4	23	bl, 600	H. E. Minnyville	New York, N. Y.	Pleasantville, N. J.
5	5	100	Frank A. Weingartner	Philadelphia, Pa.	2953 North Twenty-seventh Street.
6	1	45	Francis H. Thorne	New York, N. Y.	Bayshore, N. Y.
7	1	24	William A. Robinson, jr.	New Bedford, Mass.	39 Grove Street.
8	2	150	H. H. Crowell	Boston, Mass.	60 Congress Street.
9	1	150	Matthew T. Mellon	Pittsburgh, Pa.	Darlington Road.
10	6	40	George E. Pierce	Buffalo, N. Y.	Chamber of Commerce.
11	1	12	Stephen H. Green	Seattle, Wash.	911 Federal Avenue.
12	3	450	H. R. Duckwall	Miami, Fla.	Allona Apartments, Miami Beach, Fla.
13	2	400	May Egan	Tacoma, Wash.	1132½ Pacific Avenue.
14	2	65	Archibald McLaren	New York, N. Y.	Satucket, N. Y.
15	2	b 150	C. A. Henry	San Francisco, Calif.	405 Sansome Street.
16	4	220	Edward M. Mills	do.	634 Battery Street.
17	1	50	William H. Gildley	Providence, R. I.	183 Lexington Avenue.
18	1	40	Walter D. Ford	Detroit, Mich.	4866 Third Street.
19	2	125	C. W. Barron	Boston, Mass.	30 Kilby Street.
20	1	56	W. Price Davis, jr.	Philadelphia, Pa.	Atlantic City, N. J.
21	1	40	Ben Taub	Houston, Tex.	909 Franklin Avenue.
22	3	1,200	Lester F. Gracie	Philadelphia, Pa.	Lakewood, N. J.
23	1	30	Charles M. Fueller	Los Angeles, Calif.	Whittier, Calif.
24	20	800	E. F. Hutton	New York, N. Y.	250 Park Avenue.
25	2	18	F. Schnelder, jr.	do.	1105 Park Avenue.
26	2	70	B. C. Spitzley	Detroit, Mich.	Madison Theater Building.
27	3	60	William F. Chrystle	New York, N. Y.	Hastings-on-Hudson, N. Y.
28	3	178	Ironce du Pont	Wilmington, Del.	Granogue, Del.
29	1	90	Marlin Cook	New York, N. Y.	Box 361, Bound Brook, N. J.
30	2	25	W. W. Vensel	Pittsburgh, Pa.	6510 Forbes Street.
31	6	100	Painless Parker	San Francisco, Calif.	15 Stockton Street.
32	2	30	Walter B. Alderman	Tampa, Fla.	General Delivery, Fort Myers, Fla.
33	2	36	Dwight Whiting	Los Angeles, Calif.	Union Oil Building.
34	3	800	Mary Rittenhouse	do.	Nassau Road, Hempstead, Long Island, N. Y.
35	2	105	John M. Dickinson	Beaufort, N. C.	Marsh Street.
36	2	18	Chicago Council Boy Scouts of America (Ill.)	Chicago, Ill.	37 South Wabash Avenue.
37	1	35	Clarence L. Boardsley	New Haven, Conn.	244 McKinley Avenue.
38	6	600	George M. Brown	Bridgport, Conn.	Greenwich, Conn.
39	2	45	William H. Bannon	Providence, R. I.	95 Fountain Street.
40	2	90	H. A. Goman	New York, N. Y.	902 Garfield Avenue, Jersey City, N. J.
41	6	120	Arthur F. Elliot	do.	48 Front Street.
42	2	180	L. M. Josephthal	do.	120 Broadway.
43	2	110	Ungor & Mahon (Md.)	Baltimore, Md.	Pratt and Frederick Streets.
44	2	450	O. A. Cotton	New Orleans, La.	Box 268.
45	2	40	Arthur Pryor	Washington, D. C.	715 Woodward Building.
46	2	130	Louisa O. Endicott	Boston, Mass.	Dedham, Mass.
47	1	10	Alfred E. Sutton, jr.	Seattle, Wash.	Arctie Building.
48	6	150	Allen L. Lindley	New York, N. Y.	52 Broadway.
49	7	825	Edgar F. Luckenbach	do.	44 Whitehall Street.
50	4	120	James E. Whittin	Boston, Mass.	North Uxbridge, Mass.
51	1	150	E. W. Westphal	San Francisco, Calif.	240 Stockton Street.
52	3	35	Rollinston W. Linscott	Boston, Mass.	566 Commonwealth Avenue.
53	3	75	Sarah Ames Borden	Pall River, Mass.	Interlachen Farm.
54	2	330	Joseph E. Doherty	Boston, Mass.	605 Atlantic Avenue.
55	2	125	William Cooper Procter	Cincinnati, Ohio.	Owynne Building.
56	3	200	State of New York	Albany, N. Y.	Public Works Building.
57	1	7	Hartley Mathis	Seattle, Wash.	2851 Eastlake Avenue.
58	3	200	Warren Somers	Philadelphia, Pa.	Atlantic City, N. J.
59	17	100	Don Lee (Calif.)	San Francisco, Calif.	1000 Vnn Ness Avenue.
60	2	37	W. H. Gilligan	New Orleans, La.	809 Canal Bank Building.
61	3	50	Amie C. Knight	Philadelphia, Pa.	1605 Chestnut Street.
62	1	45	Leo Hendrik Backeland	New York, N. Y.	Yonkers, N. Y.
63	2	600	John S. Phipps	Miami, Fla.	Palm Beach, Fla.
64	1	50	C. H. Symonds	Hartford, Conn.	Wetherfield, Conn.

^a Alcara.
^b Formerly ga. y. Jonetta.
^c Lanetta.
^d Formerly ga. y. Philosopher.
^e Formerly ga. y. Whirlwind.
^f U. S. Navy Whirlwind.
^g Formerly ga. y. Inspector.
^h Formerly ga. y. Cruiser.

ⁱ Formerly ga. y. Invader.
^j Nancy Lee.
^k Formerly ga. y. Dell.
^l Formerly ga. y. Jendoro.
^m Susanna.
ⁿ U. S. Navy S. P. 411.
^o Formerly ga. y. Janet.
^p Nedeva.
^q Polyetta.

Line No.	Offical No.	Signal letters	Rfg	Name of yacht	Tonnage		Register dimensions			When built	Where built
					Gross	Net	Length	Breadth	Depth		
MOTOR YACHTS—											
Continued											
1	214112		Ga. s.	Ione.....	28	19	58.1	12.8	5.8	1910	Wiscasset, Mo.
2	219668		Ga. s.	Iota.....	20	13	52.3	11.2	5.3	1920	New York, N. Y.
3	216694		Ga. s.	Iowan.....	18	10	35.6	12.4	3.7	1917	New Orleans, La.
4	225606		Ga. s.	Irene E. II.....	39	27	47.7	14.0	6.1	1923	Bayonne, N. J.
5	221801		Ga. s.	Iris.....	21	14	42.0	15.3	4.4	1905	Tarrytown, N. Y.
6	224691		Ga. s.	Iris A.....	25	15	47.2	12.9	5.3	1925	San Francisco, Calif.
7	226758		Ol. s.	Irvinette.....	38	31	45.6	13.7	7.0	1927	Olg Harbor, Wash.
8	224541	MFRT	Ga. s.	Irwin.....	157	130	90.0	10.1	10.2	1925	Port Clinton, Ohio
9	221204		Ga. s.	Irwin IV.....	73	61	69.5	17.0	5.9	1921	New York, N. Y.
10	226806		Ga. s.	Isabel.....	33	26	61.1	15.0	7.3	1927	Wiscasset, Mo.
11	226880		Ga. s.	Isabel.....	22	15	44.5	12.0	6.1	1924	Camden, Me.
12	207400	LBMF	Ga. s.	Isabella II.....	29	20	52.8	12.2	5.3	1910	New York, N. Y.
13	223291		Ol. s.	Isabella II.....	49	25	65.6	15.3	6.8	1923	Salisbury, Md.
14	101769	KMRS	Ga. s.	Isis.....	17	17	43.5	12.3	7.5	1896	South Boston, Mass.
15	214340	LPBN	Ga. s.	Islander.....	25	23	48.0	12.0	5.5	1916	East Greenwich, R. I.
16	226544	MGLP	Ol. s.	Istar.....	77	62	76.7	20.2	10.3	1927	Boston, Mass.
17	205881		Ga. s.	Itasca.....	43	34	68.0	15.6	8.8	1908	Stamford, Conn.
18	209134		Ga. s.	Itasca.....	18	12	38.2	12.0	4.4	1910	St. Paul, Minn.
19	226533		Ga. s.	Ivalo.....	10	15	45.0	10.5	5.0	1927	Wilmington, Del.
20	214667		Ga. s.	Ivrlra.....	34	28	56.8	13.0	5.9	1917	New York, N. Y.
21	223831		Ga. s.	J. I. M.....	23	18	54.7	11.0	5.1	1921	Allwaukee, Wis.
22	207352		Ga. s.	J. J. Kohout.....	24	10	48.0	15.0	4.8	1907	Brooklyn, N. Y.
23	218495		Ga. s.	Jaello.....	10	13	50.0	10.7	4.7	1906	Muskegon, Mich.
24	218202		Ga. s.	Jal Lal.....	19	10	51.0	10.7	5.2	1910	New York, N. Y.
25	214601	LGNR	Ga. s.	Jano VI.....	63	43	67.5	17.3	8.2	1916	Camden, N. J.
26	206138		Ga. s.	Janean.....	17	14	57.0	11.0	6.0	1907	Port Clinton, Ohio
27	224095		Ga. s.	Janelva.....	10	10	45.6	10.7	4.0	1914	Norfolk, Va.
28	226010		Ga. s.	Jay Bee II.....	30	20	50.6	12.5	5.0	1926	Atlantic City, N. J.
29	227010		Ga. s.	Jay Deo.....	18	15	47.2	10.5	4.7	1925	Point Pleasant, N. J.
30	211300		Ga. s.	Jean.....	10	13	43.8	11.0	4.7	1913	Red Bank, N. J.
31	224764		Ga. s.	Jean II.....	43	29	63.5	13.0	6.8	1925	Morris Heights, N. Y.
32	202447		Ga. s.	Jean and Virginia.....	30	13	60.0	12.0	5.5	1904	New York, N. Y.
33	218252		Ga. s.	Jeanne.....	46	24	62.0	15.4	5.3	1919	Chicago, Ill.
34	226090		Ga. s.	Jem.....	21	14	58.2	9.5	5.6	1920	New York, N. Y.
35	215920		Ga. s.	Jennie.....	18	11	57.0	8.9	5.5	1904	New Orleans, La.
36	221895		Ga. s.	Jennie B. II.....	18	12	44.3	11.0	6.8	1925	Crittenden, Va.
37	223274		Ga. s.	Jennie M. II.....	23	15	42.7	12.0	5.8	1923	Honga, Md.
38	224338	MFQT	Ga. s.	Jes. le Fay.....	172	142	96.7	20.3	10.6	1924	Miami, Fla.
39	212130	LDNQ	Ga. s.	Joan.....	18	14	42.0	10.9	5.6	1911	West Lynn, Mass.
40	224091	MFFS	Ga. s.	Joann.....	10	15	46.8	13.3	6.1	1924	Lynn, Mass.
41	77349		Ga. s.	Joe.....	10	14	41.0	10.0	2.8	1897	Atlantic, N. C.
42	222214		Ga. s.	John M.....	24	10	57.5	12.2	4.9	1909	Morgans Point, Tex.
43	226323		Ga. s.	John Howard II.....	16	10	51.8	0.3	4.5		Unknown
44	220748		Ga. s.	Jolly Roger.....	14	12	37.8	11.5	4.7	1920	Seattle, Wash.
45	223281		Ga. s.	Jolly Rover.....	31	21	53.0	13.0	6.4	1923	Bayonne, N. J.
46	212764		Ga. s.	Jo-Lo.....	10	11	49.0	11.7	4.3	1914	Port Clinton, Ohio
47	223811		Ga. s.	Jonbob.....	10	13	41.0	13.2	5.1	1924	Galilee, N. J.
48	227057		Ga. s.	Jonkin.....	10	9	30.8	8.7	4.5	1928	Tacoma, Wash.
49	209141	KPGN	Ga. s.	Jos. A. Magnus.....	16	14	37.6	10.5	4.6	1910	Port Clinton, Ohio
50	111233		Ga. s.	Josephine.....	69	74	112.0	15.9	9.1	1899	Greenport, N. Y.
51	210463		Ga. s.	Josephine.....	20	16	40.6	12.0	5.0	1912	Port Republic, N. J.
52	214002	LFVW	Ol. s.	Josephine.....	31	23	62.8	13.5	5.4	1916	New York, N. Y.
53	225738	MODJ	Ga. s.	Josephine II.....	337	170	129.2	24.1	11.0	1920	Newport News, Va.
54	224023	LBPJ	Ga. s.	Josephine II.....	33	23	50.2	12.5	5.5	1925	Mantowoc, Wis.
55	207714		Ga. s.	Josephine II.....	20	18	44.6	14.0	3.8	1910	Toms River, N. J.
56	210216		Ga. s.	Josephine II.....	30	24	51.3	13.0	6.0	1912	Detroit, Mich.
57	227504		Ga. s.	Julie M. II.....	39	26	62.0	12.5	6.7	1928	New York, N. Y.
58	200270		Ga. s.	Julina.....	41	17	69.7	13.2	6.7	1903	South Boston, Mass.
59	221485	MDHK	Ga. s.	Julina II.....	22	17	53.9	11.0	4.9	1921	Milwaukee, Wis.
60	225833	MGFB	Ga. s.	Junar.....	20	17	45.1	10.8	5.5	1926	Tacoma, Wash.
61	222390		Ga. s.	June.....	17	11	45.7	11.5	5.3	1909	Cleveland, Ohio
62	207351	LBKM	Ga. s.	June S.....	58	39	77.0	14.5	7.0	1910	South Boston, Mass.
63	225080		Ga. s.	Junexvi.....	19	15	45.0	10.5	5.0	1920	Wilmington, Del.
64	208306	LIIST	Ga. s.	JUNIATA.....	142	96	128.0	17.1	8.4	1910	New York, N. Y.
65	213430		Ga. s.	Junior.....	18	18	41.0	1315	4.5	1915	Baldwin, N. Y.

1 Formerly ga. y. Topaz VI.

2 Formerly ga. y. Lone Star.

3 Formerly ga. y. Froyilla.

4 Formerly ga. y.
 a Vidofner.
 b Isis.
 c Tarollnta.
 d Rebecca.

5 Formerly ga. y. Doris

6 Formerly ga. y.
 a Usona.
 b Memoore.
 c Namul.

7 Formerly ga. s.
 a Both Ann.
 b Nena.

8 Formerly ga. y. S. W. McKeover.

9 Formerly ga. y. Welcome.

10 Formerly ga. y. Florenco J.

11 Formerly ga. y. Roslyn.

12 Formerly U. S. N. No. 1300.

13 Formerly ga. y. Margurito III.

14 Formerly ga. y.
 a Skipaki.
 b Whim.

Line No.	Crew	Horsepower	Name of owner	Home port	Address of owner
1	1	70	Walter S. Galloway	Baltimore, Md.	Roland Park Apartments.
2	1	400	Howard L. Ingersoll	Bridgeport, Conn.	Stamford, Conn.
3	2	50	R. O. Lynch	New Orleans, La.	632 Malson Blanche Building.
4	4	200	Howard Motor Co. (Calif.)	Los Angeles, Calif.	6157 Hollywood Boulevard.
5	1	40	Charles L. Parks	Miami, Fla.	1010 Northeast Miami Placé.
6	1	140	George A. Armes	San Francisco, Calif.	1100 Sansome Street.
7	1	40	I. C. Rowland	Tacoma, Wash.	201 Washington Building.
8	8	160	Jullus Hellner	New York, N. Y.	87 Fifth Avenue.
9	4	100	E. E. Plunly	Houston, Tex.	Reunmont Tex.
10	3	28	Dave H. Morris	Har Harbor, Me.	Hulls Cove, Me.
11	1	60	Winthrop Gardiner	New York, N. Y.	East Hampton, N. Y.
12	1	30	Arthur J. McWalters	do.	Freeport, N. Y.
13	4	160	Harry T. Hollingshead	Chicago, Ill.	2000 South Michigan Avenue.
14	2	16	R. E. Culler	New York, N. Y.	50 Church Street.
15	1	65	Alfred Walker	do.	100 West Fifty-ninth Street.
16	7	125	H. W. Claibourne	do.	120 Broadway.
17	3	50	Henry Henke	Houston, Tex.	Jacksonville, Fla.
18	1	12	Raymond C. Turk	Jacksonville, Fla.	602 Consolidated Building.
19	1	100	Thomas W. Pelham	Boston, Mass.	Newton, Mass.
20	3	50	Willard B. Cook	New York, N. Y.	New Rochelle, N. Y.
21	3	400	Frederick B. Patterson	Miami, Fla.	5345 Pine Tree Drive, Miami Beach, Fla.
22	2	60	Matthew A. Roth	Philadelphia, Pa.	545 Olney Avenue.
23	2	48	Edgar P. Holliday	New York, N. Y.	Kew Gardens, N. Y.
24	2	75	R. H. Holmes	New Orleans, La.	5000 St. Charles Avenue.
25	4	110	A. W. Brown	Miami, Fla.	Stuart, Fla.
26	1	60	Harry M. Runkle	New York, N. Y.	Hotel Waldorf Astoria.
27	3	50	P. D. Prutstrom	Seattle, Wash.	116 Cherry Street.
28	1	470	Isaac Baehsach	Philadelphia, Pa.	Atlantic City, N. J.
29	1	200	Clarence L. Ederer	do.	11 Surry Road, Melrose Park.
30	1	37	Augustus M. Minton	Perth Amboy, N. J.	Fairhaven, N. J.
31	2	360	J. S. Caldwell	Rochester, N. Y.	Syracuse, N. Y.
32	2	24	Virginia Corporation (S. C.)	Charleston, S. C.	66 Broad Street.
33	3	200	R. H. Sumner	Tampa, Fla.	St. Petersburg, Fla.
34	2	400	Jeremiah Milbank	New York, N. Y.	40 Wall Street.
35	1	400	K. Andrews	Miami, Fla.	Ritz Hotel.
36	1	65	H. L. Land	Norfolk, Va.	Suffolk, Va.
37	1	40	Nina S. Howard	Cambridge, Md.	St. Michaels, Md.
38	11	400	Hollywood Boat & Transportation Co. (Fla.)	Miami, Fla.	Hollywood, Fla.
39	2	37	R. L. Davis	Tampa, Fla.	Box 1313.
40	2	60	Theodore W. Little	Boston, Mass.	Cohasset, Mass.
41	2	30	Fred Ingraham	New York, N. Y.	Hampstead, N. Y.
42	2	60	Sam Streetman	Houston, Tex.	Union National Bank Building.
43	2	60	John J. Neal	Baltimore, Md.	1217 Harford Avenue.
44	1	50	Harry B. Jones	Seattle, Wash.	Colman Building.
45	2	80	Richard W. Mussey	New York, N. Y.	Birmingham, Ala.
46	2	38	William A. Bonnell	do.	102 Chambers Street.
47	1	80	Henry E. Butler	Perth Amboy, N. J.	Scabright, N. J.
48	1	30	R. M. Kinneer	Seattle, Wash.	Burke Building.
49	2	40	Joseph A. Magnus	Grand Haven, Mich.	Oden, Mich.
50	3	150	Kenneth H. Wood	Albany, N. Y.	141 Main Street, Kingston, N. Y.
51	2	15	Charles Walber	Philadelphia, Pa.	Essington, Pa.
52	2	65	Anton Hulman	Evansville, Ind.	Terra Haute, Ind.
53	13	b 550	Uzal H. McCarter	New York, N. Y.	755 Broad Street, Newark, N. J.
54	2	100	Josephine H. Bernard	Chicago, Ill.	7358 Lake Street, River Forest, Ill.
55	2	90	Harrison W. Howell	Wilmington, Del.	824 Washington Street.
56	2	61	Joseph H. Oberfelder	Chicago, Ill.	110 South Dearborn Street.
57	2	310	R. M. Smith	New York, N. Y.	40 Wall Street.
58	3	132	Thomas H. Gill	Milwaukee, Wis.	490 Lafayette Place.
59	2	600	J. A. Dowling	Miami, Fla.	832 Lincoln Road, Miami, Fla.
60	2	b 100	H. H. Killworth	Tacoma, Wash.	2518 North Junett Street.
61	2	35	A. D. Titus	New York, N. Y.	New Rochelle, N. Y.
62	1	80	M. E. Singleton	do.	Military Park Building, Newark, N. J.
63	2	100	W. S. Fulton	do.	Fishers Island, N. Y.
64	11	600	Uzal H. McCarter	do.	755 Broad Street, Newark, N. J.
65	1	18	Helene E. Cutler	Boston, Mass.	Brookline, Mass.

¹³ Formerly ga. y. ^a Elfin.
^b Selma.
¹⁴ Formerly ga. y. ^a Joe.
^b Venets.
¹⁵ Formerly ga. y. Flora Mac.
¹⁶ Formerly ga. s. Dorothea.
¹⁷ Formerly ga. y. John J. Ryan.
¹⁸ Formerly ga. y. ^a Iteba.
^b Alert.

¹⁹ Formerly ga. y. ^a Mulford.
^b Anna H.
²⁰ Formerly ga. y. Merry Ripple.
²¹ Formerly ga. y. Stave Island.
²² Formerly ga. y. Mate-O-Mine.
²³ Formerly ga. y. Sea Duck.
²⁴ Formerly ga. y. Miss Virginia.
²⁵ Formerly ga. y. Josephine.

Line No.	Official No.	Signal letters	Rig	Name of yacht	Tonnage		Register dimensions			When built	Where built
					Gross	Net	Length	Breadth	Depth		
MOTOR YACHTS—											
Continued											
1	227630		Ga. s.	K-cub.....	20	17	44.6	10.7	5.2	1928	Port Clinton, Ohio.....
2	141642	KPTV	Ol. s.	Kalmila.....	720	609	170.0	36.8	12.2	1900	Alameda, Calif.....
3	206848		Ga. s.	Kalmia.....	63	32	72.0	14.0	7.0	1909	Boston, Mass.....
4	211488		Ol. s.	Kalolala.....	39	20	70.0	13.2	5.8	1913	New York, N. Y.....
5	219538		Ga. s.	Kama.....	27	18	62.0	12.5	5.0	1919	Milwaukee, Wis.....
6	206263		Ga. s.	Kanawha.....	37	25	65.1	13.9	5.7	1909	Bath, Me.....
7	214079	LOBK	Ga. s.	Karibou.....	41	30	54.2	15.0	5.7	1916	Miami, Fla.....
8	211611		Ga. s.	Karilda.....	28	20	60.0	11.8	5.5	1913	Muskegon, Mich.....
9	23150		Ga. s.	Kasidah.....	29	20	75.7	10.6	7.6	1902	Bristol, R. I.....
10	219920	LWJK	Ga. s.	Katiedna.....	22	19	61.5	14.2	6.8	1920	Seattle, Wash.....
11	221404		Ga. s.	Katherine.....	28	14	52.0	12.4	5.7	1921	Wiscasset, Me.....
12	222862		Ol. s.	KATHERINE.....	18	14	47.3	0.3	4.2	1922	Cobenack, Germany.....
13	207409		Ga. s.	Kathleen.....	23	15	56.0	11.0	5.0	1909	Muskegon, Mich.....
14	209950		Ga. s.	Kathmar.....	16	10	41.0	10.5	4.5	1912	Chicago, Ill.....
15	218470		Ga. s.	Kathryn.....	47	30	71.4	13.5	0.3	1919	New York, N. Y.....
16	222763		Ga. s.	Katia.....	33	20	57.8	12.7	5.5	1923	Atlantic City, N. J.....
17	220188		Ga. s.	Kathryn F.....	17	11	47.4	11.2	5.0	1908	Bayonne, N. J.....
18	206946		Ol. s.	Katinka.....	37	23	70.5	12.0	6.0	1909	Alameda, Calif.....
19	211417		Ga. s.	Katrina.....	32	20	59.3	11.7	0.5	1913	Boston, Mass.....
20	203202	KVMB	Ga. s.	Katrina II.....	24	16	55.6	11.2	5.0	1906	Bayonne, N. J.....
21	222178		Ga. s.	Kawartha.....	18	12	45.4	11.4	5.8	1922	New York, N. Y.....
22	218520		Ga. s.	Kayak.....	15	12	30.1	10.6	3.8	1919	Tacoma, Wash.....
23	218938		Ga. s.	Kay Dec.....	8	6	33.7	0.2	4.1	1919	Seattle, Wash.....
24	225047		Ga. s.	Kay Dee II.....	10	8	34.2	8.2	4.1	1925	do.....
25	224742		Ga. s.	Kee-Lox IV.....	78	40	70.9	17.1	9.0	1925	Rochester, N. Y.....
26	101207	KRQL	Ga. s.	Keewaydin.....	10	14	44.2	11.0	4.2	1902	Glenwood, N. Y.....
27	207701		Ga. s.	Keewaydin.....	23	10	51.8	11.0	5.1	1910	South Boston, Mass.....
28	225547		Ga. s.	Kegonsa.....	72	57	78.4	14.5	0.6	1920	New York, N. Y.....
29	207687	LBNP	Ga. s.	Keimah.....	79	54	84.9	18.0	8.7	1910	Camden, N. J.....
30	227542		Ga. s.	Keok.....	18	15	47.2	13.1	0.3	1928	East Boothbay, Me.....
31	223003	MFPD	Ga. s.	Kensington.....	25	17	54.8	11.1	5.5	1924	Salisbury, Md.....
32	204128		Ga. s.	Kestrel.....	68	57	84.4	15.0	7.6	1907	Port Jefferson, N. Y.....
33	221308	MOVY	Ga. s.	Kex.....	32	28	67.0	11.2	5.9	1921	East Boston, Mass.....
34	225712		Ga. s.	Kid Boots.....	15	10	37.2	9.2	5.4	1920	Tacoma, Wash.....
35	224373		Ga. s.	Kilkara.....	11	10	33.4	8.4	4.9	1917	Portsmouth, N. H.....
36	210426	LVFK	Ga. s.	Kingfisher.....	81	07	75.8	17.5	8.4	1920	Camden, N. J.....
37	222101	MDPR	Ga. s.	Kiowan II.....	30	18	51.7	12.3	5.4	1922	Bayonne, N. J.....
38	201130		Ga. s.	Kipling.....	10	10	58.5	8.0	4.9	1904	Seattle, Wash.....
39	226010		Ga. s.	Kismet.....	58	39	67.0	14.2	7.7	1920	Orillia, Ontario.....
40	225275		Ga. s.	Kissimmee.....	20	17	37.0	12.5	2.5	1920	Kissimmee, Fla.....
41	226005		Ga. s.	Kittiwake.....	19	10	36.8	14.1	0.5	1920	Olg Harbor, Wash.....
42	227347		Ga. s.	Kittiwake.....	21	14	47.8	10.0	5.6	1928	Bear Creek, Md.....
43	03301		Ga. s.	Kitty Anne.....	10	15	49.0	11.0	5.2	1902	Port Jefferson, N. Y.....
44	225474		Ga. s.	Klyl.....	17	14	45.8	10.1	5.4	1920	Seattle, Wash.....
45	227100		Ga. s.	Klatawa.....	10	14	30.7	9.7	4.4	1923	do.....
46	209475		Ga. s.	Klootchman.....	13	0	35.3	12.2	4.3	1911	Burton, Wash.....
47	213811		Ga. s.	Knapp Island.....	22	12	43.4	12.3	4.2	1915	New York, N. Y.....
48	216530		Ga. s.	Kohala.....	44	30	70.0	12.5	0.0	1918	Trouton, Mich.....
49	220500		Ga. s.	Kooyong.....	40	29	70.0	11.8	7.1	1918	Bristol, R. I.....
50	227202		Ga. s.	Korona.....	60	41	72.1	13.0	7.7	1928	Eastport, Md.....
51	101188		Ga. s.	Krakon.....	22	18	47.5	14.0	0.5	1890	Fairhaven, Mass.....
52	225534	MGFV	Ga. s.	K'Flangan.....	81	64	88.3	10.0	0.8	1920	San Francisco, Calif.....
53	204234	KWFF	Ga. s.	Kwasind.....	33	28	57.5	12.5	5.2	1900	Philadelphia, Pa.....
54	226688		Ga. s.	Kyrrah.....	20	20	53.7	12.3	5.0	1927	Quincy, Mass.....
55	225784		Ga. s.	L. C. A.....	33	22	58.3	12.8	5.4	1920	Brooklyn, N. Y.....
56	221720		Ga. s.	La Honda II.....	11	0	31.0	8.3	4.7	1925	Seattle, Wash.....
57	221736		Ga. s.	La Jola.....	20	15	52.2	12.5	5.7	1921	Los Angeles, Calif.....
58	203101		Ga. s.	La Mascolta IV.....	62	47	111.0	13.5	0.6	1900	New York, N. Y.....
59	216181	LHGS	Ga. s.	La Mer.....	40	20	66.7	12.2	0.8	1917	Boston, Mass.....
60	220356	MGSD	Ga. s.	La Reine.....	38	31	59.3	10.7	8.4	1927	East Boothbay, Me.....
61	222228	MDQJ	Ga. s.	Ladonia.....	61	52	70.7	20.4	10.4	1922	do.....
62	201948		Ga. s.	Ladroue.....	19	11	44.8	12.4	5.3	1905	Bristol, R. I.....
63	211930		Ga. s.	Lady Alden.....	31	27	40.0	15.1	4.8	1914	Key West, Fla.....
64	223774	MFLP	Ga. s.	Lady Ann.....	31	21	53.0	13.0	0.4	1921	Bayonne, N. J.....
65	227377		Ga. s.	Lady Bess.....	10	8	33.4	8.2	4.3	1919	Portsmouth, N. H.....

¹ Formerly ga. s. Lizton.

² Formerly ga. y. Emma Belle III.

³ Formerly ga. y. Evelyn.

⁴ Formerly ga. y. Ruby.

⁵ Formerly ga. y. Zingabee.

⁶ Formerly ga. y. Elvira.

⁷ Formerly ga. y. Elvira.

^a (Georgona II.

^b Kathryn.

^c Illuhell.

⁸ Formerly ga. y. Eldee.

⁹ Formerly ga. y. Wistaria.

¹⁰ Formerly ga. y. Bonnie Doon.

¹¹ Formerly ga. y. Padariva.

Line No.	Crew	Horsepower	Name of owner	Home port	Address of owner
1	1	160	Ralph M. Buck.....	Boston, Mass.....	Park Square Building.
2	20	220	Medford R. Kellum.....	Honolulu, Hawaii.....	Kahala, Hawaii.
3	3	200	John B. Rhodes.....	New Bedford, Mass.....	143 Cottage Street.
4	3	120	M. Keith Dunham.....	Cincinnati, Ohio.....	4420 North Meridian Avenue, Miami Beach, Fla.
5	4	300	James A. Abetes.....	New York, N. Y.....	Bronxville, N. Y.
6	4	7	Almon E. Whittemore.....	Boston, Mass.....	Winthrop, Mass.
7	2	33	Augusta Lyon.....	New York, N. Y.....	61 Broadway.
8	2	45	Edward J. Roberts.....	Detroit, Mich.....	674 Field Avenue.
9	3	160	Edward J. Jones.....	New York, N. Y.....	390 West End Avenue.
10	2	30	Otto G. Wilder.....	Los Angeles, Calif.....	903 North Mariposa Street.
11	3	125	Henry R. Dalton.....	New Bedford, Mass.....	Pocasset, Mass.
12	1	35	Jonah Jones, Jr.....	Los Angeles, Calif.....	Long Beach, Calif.
13	3	45	L. F. R. Hellows.....	Detroit, Mich.....	840 Cherry Street.
14	2	35	L. S. Bressler.....	Chicago, Ill.....	1001 West Chicago Avenue.
15	3	400	E. R. Daniels.....	New York, N. Y.....	2801 Hudson Boulevard, Jersey City, N. J.
16	3	180	Ralph Earle.....	Philadelphia, Pa.....	5319 Winchester Avenue, Ventnor, N. J.
17	1	35	C. Grecht.....	Baltimore, Md.....	1330 South Sharp Street.
18	2	60	George D. Hoffman.....	Los Angeles, Calif.....	Pasadena, Calif.
19	2	120	Thomas J. Murphy.....	Boston, Mass.....	Cambridge, Mass.
20	1	60	John McHugh.....	New York, N. Y.....	Englewood, N. J.
21	2	60	Clarence L. Thompson.....	do.....	Port Washington, N. Y.
22	1	30	L. T. Buhiz.....	Seattle, Wash.....	4106 Stone Way.
23	1	16	Q. H. Williams.....	do.....	609 West Fortieth Street.
24	1	100	do.....	do.....	do.
25	4	200	Winfield P. Pembroke.....	Rochester, N. Y.....	155 Dartmouth Street.
26	2	37	Joseph O. Whittemore.....	New York, N. Y.....	108 Thirteenth Street, Hoboken, N. J.
27	2	30	Frank S. Baker.....	Tacoma, Wash.....	6920 North Eighth Street.
28	6	1,100	G. M. Dall.....	New York, N. Y.....	60 Broadway.
29	0	125	Hiram W. Johnson, Jr.....	San Francisco, Cal.f.....	Mills Building.
30	2	28	John Dane.....	Bar Harbor, Me.....	22 Woodland Road, Jamaica Plain, Mass.
31	2	600	Bert Jllg.....	Seattle, Wash.....	1619 First Avenue.
32	4	160	Clarence Hall.....	Miami, Fla.....	Palm Beach, Fla.
33	2	85	P. K. Hexter.....	New York, N. Y.....	Nanarroneck, N. Y.
34	1	60	John W. Horels.....	Tacoma, Wash.....	1909 Pacific Avenue.
35	1	35	Frank Shepard.....	Seattle, Wash.....	904 Twelfth Avenue.
36	7	72	E. L. King.....	St. Paul, Minn.....	Winona, Minn.
37	3	40	Paul J. Henon, jr.....	Philadelphia, Pa.....	1825 Delaney Street.
38	1	40	J. K. Parker.....	Seattle, Wash.....	3002 Fuhrman Avenue.
39	2	200	J. C. Hegeman.....	New York, N. Y.....	300 Madison Avenue.
40	2	25	Kissimmee Navigation Co. (Fla.).....	Tampa, Fla.....	Kissimmee, Fla.
41	1	20	Robert Crawford.....	Tacoma, Wash.....	Olg Harbor, Wash.
42	2	160	G. W. Brogan.....	Baltimore, Md.....	602 E. Jappa Road, Towson, Md.
43	1	40	John W. Yule.....	New York, N. Y.....	Paterson, N. J.
44	2	100	Clay Philbrick.....	Seattle, Wash.....	3511 Schbert Place.
45	1	100	Paul F. Doward.....	do.....	Securities Building.
46	1	35	William F. Herman.....	do.....	4332 Fifth Avenue Northwest.
47	2	85	Egbert H. Gold.....	Chicago, Ill.....	1154 Railway Exchange Building.
48	3	400	Charles D. Cutting.....	Detroit, Mich.....	3039 Seminole Avenue.
49	2	360	W. E. S. Dyer.....	Philadelphia, Pa.....	1510 Land Title Building.
50	5	300	Frank B. Hower.....	Buffalo, N. Y.....	412 Lafayette Square Building.
51	2	20	Frederick W. Johnson.....	New York, N. Y.....	30 Linden Boulevard (B).
52	2	6000	Anita K. May.....	Los Angeles, Calif.....	712 Cannon Drive, Beverly Hills, Calif.
53	2	60	William S. Grant, jr.....	Bar Harbor, Me.....	Northeast Harbor, Me.
54	2	400	Harry E. Noyes.....	Salem, Mass.....	Let's Point, Swampscott, Mass.
55	2	200	Albert H. Alderton.....	New York, N. Y.....	116 Buckingham Road (B.).
56	1	60	R. G. Gilson.....	Seattle, Wash.....	1321 Medical and Dental Building.
57	1	85	G. C. Streeter.....	Los Angeles, Calif.....	Riggins, Building.
58	6	125	William Barnum.....	New York, N. Y.....	2 Rector Street.
59	4	400	Ethel C. Davies.....	Washington, D. C.....	3014 Military Road, Chevy Chase, Md.
60	2	40	C. V. Watson.....	Portland, Me.....	Lowell, Mass.
61	3	90	Homer Loring.....	Boston, Mass.....	403 Commonwealth Avenue.
62	3	7	Theodoro E. Ferris.....	New York, N. Y.....	30 Church Street.
63	2	40	Frank E. Welles.....	Pensacola, Fla.....	Palafox Street Wharf.
64	1	80	Charles F. Smith.....	New Haven, Conn.....	161 McKinlay Avenue.
65	2	120	Thos. F. Nash.....	Seattle, Wash.....	2615 Moore Street, Bellingham, Wash.

¹⁰ Formerly ga. y. Honey Hoyer.
¹¹ Formerly ga. y. Dielta.
¹² Formerly ga. y. Elaray.
¹³ Formerly U. S. Navy ga. s. 3435.
¹⁴ Formerly ga. y. Camarell.
¹⁵ Formerly ga. y. Momoweta.

¹⁶ Formerly ga. s. Florence W.
¹⁷ Formerly ga. y. La Mascotte III.
¹⁸ Formerly ga. y. Suzetta III.
¹⁹ Formerly ga. s. Ora.
²⁰ Formerly ga. y. Elizabeth Ann II.
²¹ Formerly ga. s. U. S. Navy No. 2845.

Line No.	Official No.	Signal letters	Rlg	Name of yacht	Tonnage		Register dimensions			When built	Where built
					Gross	Net	Length	Breadth	Depth		
MOTOR YACHTS—											
Continued											
1	227509		Ga. s.	Lady Bell	20	13	40.2	11.6	5.7	1923	Hayonne, N. J.
2	207719		Ga. s.	Lady Evelyn	19	17	45.0	10.2	6.4	1910	New York, N. Y.
3	214681		Ga. s.	Lady Fish	81	64	61.3	20.0	6.8	1916	Marco, Fla.
4	220488		Ga. s.	Lady Helen	23	16	48.3	11.6	6.3	1920	Watervliet, N. Y.
5	223753		Ga. s.	Lady Helen	20	18	44.1	15.2	4.8	1924	Dorchester, N. J.
6	210020		Ga. s.	Lady Jane	17	10	43.0	10.0	3.9	1907	Oshkosh, Wis.
7	220418		Ga. s.	Lady Jean	19	15	45.0	10.5	6.0	1927	Wilmington, Del.
8	213229		Ga. s.	Lady Mae	18	15	39.1	11.2	6.2	1915	Seattle, Wash.
9	206209		Ga. s.	Lady May	20	14	40.0	11.0	4.2	1909	Everett, Wash.
10	218824		Ga. s.	Lady Peggy	21	14	49.3	12.5	4.2	1907	Baltimore, Md.
11	225112		Ga. s.	Lady Susan	29	24	54.5	15.8	5.9	1926	Hay Head, N. J.
12	223281		Ga. s.	L'Agilon	33	22	63.5	12.5	5.3	1923	City Island, N. Y.
13	209514	LCGW	Ga. s.	Laurel	76	51	71.5	16.7	8.1	1912	Camden, N. J.
14	226395		Ga. s.	Laneta	9	8	28.9	8.0	4.3	1927	Tacoma, Wash.
15	141714		Ga. s.	Lantana	16	11	42.5	13.0	4.7	1900	New York, N. Y.
16	213600		Ga. s.	L'Apache	38	33	71.8	11.0	6.7	1915	do.
17	81700		Ga. s.	Lap Wing	18	12	43.4	11.6	4.5	1901	Beverly, Mass.
18	224163		Ga. s.	Lapwing	65	44	65.0	16.0	6.7	1923	Keyport, N. J.
19	213591		Ga. s.	Largo	27	25	49.0	13.6	5.0	1915	New York, N. Y.
20	225705		Ga. s.	Lark	21	10	47.2	12.2	5.0	1926	Falmouth, Mo.
21	211003	LDJC	Ga. s.	Laurel	19	18	45.3	10.9	4.1	1913	Marblehead, Mass.
22	225617		Ga. s.	Laurel	23	15	48.0	10.0	5.5	1917	New York, N. Y.
23	127559		Ga. s.	Laurens	31	27	56.3	15.5	6.0	1900	South Boston, Mass.
24	141813		Ga. s.	Lavuan	32	22	66.1	13.0	5.4	1902	Essington, Pa.
25	227647		Ga. s.	Lawana	14	12	37.2	11.8	5.2	1911	Burton, Wash.
26	222335	MDRH	Ga. s.	Lazy Lady	39	24	66.3	13.2	6.3	1922	Camden, N. J.
27	223115		Ga. s.	Le Bobbette	44	36	58.1	14.3	6.5	1923	Port Clinton, Ohio.
28	222913		Ga. s.	Le Moine	19	13	49.1	10.6	4.8	1923	Quincy, Mass.
29	212736		Ga. s.	Leda	21	14	58.7	11.0	4.6	1911	East Portchester, Conn.
30	223875		Ga. s.	Leda	10	13	40.0	10.7	5.5	1924	Lynn, Mass.
31	209418		Ga. s.	Lella	27	21	52.4	14.2	7.2	1911	Stamford, Conn.
32	219427	LVFM	Ga. s.	Lena II	81	67	75.8	17.5	8.4	1919	Camden, N. J.
33	210819	LCRP	Ga. s.	Lenore	24	10	60.0	14.7	8.8	1912	Miami, Fla.
34	216177		Ga. s.	Lenore	27	18	64.8	10.6	4.3	1910	Port Clinton, Ohio.
35	16346	KDWR	Ga. s.	Leona	20	19	46.0	15.3	4.8	1907	Newport, R. I.
36	216231	LIJS	Ga. s.	Leonie	161	111	100.0	20.7	9.8	1917	Camden, N. J.
37	225782		Ga. s.	Leola	30	26	53.6	11.7	5.4	1926	Tacoma, Wash.
38	225610		Ga. s.	Lesene II	20	14	48.0	11.0	4.7	1926	Wilmington, Del.
39	213778	MFNP	Ga. s.	Letsgo	51	46	60.0	15.8	5.2	1915	New York, N. Y.
40	208941		Ga. s.	Lexington II	31	21	59.0	11.7	6.8	1911	do.
41	222350		Ga. s.	Lezah	29	20	60.7	11.0	6.4	1902	Smith Boston, Mass.
42	25355	MOQT	Ga. s.	Liberty	23	21	49.0	14.8	6.0	1903	Marblehead, Mass.
43	218306		Ga. s.	Liberty	20	17	47.7	12.7	4.8	1913	Babylon, N. Y.
44	208284	LBNS	Ga. s.	Lidwina III	27	18	77.1	10.1	5.0	1911	New York, N. Y.
45	225697		Ga. s.	Lillian	20	17	48.0	9.0	5.1	1925	Seattle, Wash.
46	218398		Ga. s.	Lillian B.	17	14	43.0	11.2	4.0	1913	Elizabeth, N. J.
47	202083		Ga. s.	Lillian D. Foss	27	24	57.3	12.3	3.5	1905	Tacoma, Wash.
48	225660		Ga. s.	Lillo W	19	13	46.0	10.5	5.1	1926	Cape May, N. J.
49	110550	JWKH	Ol. s.	Lilly	149	75	102.5	28.8	8.8	1882	San Francisco, Calif.
50	226116		Ga. s.	Linore	20	17	44.0	10.7	5.2	1927	Port Clinton, Ohio.
51	227068		Ga. s.	Linwood	26	18	59.5	11.5	5.2	1927	Poughkeepsie, N. Y.
52	213481	LFMJ	Ga. s.	Lismore II	27	23	43.9	16.3	6.3	1916	Brooklyn, N. Y.
53	222960	MFCP	Ga. y.	Lismore II	59	44	67.0	18.0	9.0	1923	Salisbury, Md.
54	220223		Ga. s.	Little Viking	43	29	67.7	12.5	6.7	1927	New York, N. Y.
55	224211		Ga. s.	Llewellyn	19	10	42.9	13.0	3.3	1921	Barrataria, La.
56	223399		Ga. s.	Llewellyn	19	15	45.0	10.5	5.0	1926	Wilmington, Del.
57	223202	MPGN	Ga. s.	Llewellyn	21	19	46.4	12.8	5.7	1923	Winthrop, Mass.
58	219193	ITPH	Ga. s.	Loanlong	33	28	47.5	14.0	6.7	1919	Camden, N. J.
59	225277	MFVS	Ol. s.	Loantaku	70	19	76.1	16.3	8.6	1925	Tarpon Springs, Fla.
60	141435		Ga. s.	Lodona	25	20	48.0	14.8	6.7	1896	Port Jefferson, N. Y.
61	226582		Ga. s.	Lola	17	11	42.0	11.5	5.1	1925	Hayonne, N. J.
62	218670		Ga. s.	Loiterer	17	13	40.2	13.4	4.6	1910	Morgan City, La.
63	224037		Ol. s.	Lolein	37	25	57.5	12.2	6.8	1925	Baltimore, Md.
64	141871		Ga. s.	Loon	24	15	62.0	14.0	7.5	1903	North Haven, Me.

1 Formerly ga. y. ^a Audwin.
^b Irene.
^c Harriet II.
 1 Formerly ga. y. ^a Sueja.
^b Griffinp.
 1 Formerly ga. y. Winona.

4 Formerly ga. s. ^a Lounger III.
^b Anado.
 1 Formerly ga. y. ^a Haver II.
^b Blue Hen III.
 1 Formerly ga. y. Brightwood.
 1 Formerly U. S. Navy No. 2631.

Line No.	Crew	Horsepower	Name of owner	Home port	Address of owner
1	2	90	H. S. Mabey.....	Boston, Mass.....	185 Devonshire Street.
2	1	30	Ray Ebert Goodstein.....	New York, N. Y.....	Forest Hills, N. Y.
3	2	60	Thad M. Williams.....	Tampa, Fla.....	Fort Myers, Fla.
4	1	250	H. Arthur Rust.....	Tacoma, Wash.....	521 North Yakima Avenue.
5	1	35	George Spaulding.....	Philadelphia, Pa.....	Wildwood, N. J.
6	2	20	J. A. Barry.....	Milwaukee, Wis.....	530 Grand Avenue.
7	2	100	C. E. Dawson.....	Detroit, Mich.....	19219 Strathcorn Drive.
8	2	65	Karl Brehme.....	San Francisco, Calif.....	110bart Building.
9	1	90	R. C. Frankle.....	Seattle, Wash.....	715 West Prospect Street.
10	2	65	William H. Teas.....	Annapolis, Md.....	Motor Route A.
11	2	75	William I. Schaffer.....	Philadelphia, Pa.....	Haverford, Pa.
12	3	460	Edward B. Robinson.....	do.....	Chestnut Hill, Pa.
13	5	100	George L. Shearer.....	Miami, Fla.....	Hiscayne Yacht Club.
14	1	30	Dr. A. G. Nace.....	Tacoma, Wash.....	5824 South Puget Sound Avenue.
15	1	18	William Horn.....	New York, N. Y.....	Stapleton, N. Y.
16	4	250	A. F. Masury.....	do.....	18 West Seventieth Street.
17	2	25	Phillip Livingston.....	Ellsworth, Me.....	Har Harbor, Me.
18	6	136	Sidney Rhetelstein.....	New York, N. Y.....	20 Broad Street.
19	1	70	James B. Keogh.....	do.....	22 Fifth Avenue.
20	2	200	Legrand L. Clark.....	do.....	401 Broadway.
21	1	60	Sylvester J. Kraus.....	do.....	535 West One hundred and thirty-third Street.
22	2	100	Wm. E. Grmshaw.....	Seattle, Wash.....	914 Securities Building.
23	4	21	Austin H. Hart.....	New York, N. Y.....	312 Madison Avenue.
24	1	40	Stephen W. Milligan.....	do.....	Harrison, N. J.
25	1	15	Geo. W. Albin.....	Seattle, Wash.....	Mercer Island, Wash.
26	3	600	Robert Wolstenholme.....	Philadelphia, Pa.....	Ritz Carlton.
27	3	120	Mark R. Hanna.....	Detroit, Mich.....	Grosso Point, Mich.
28	2	300	William H. Coverdale.....	New York, N. Y.....	68 Broadway.
29	3	65	Stephen H. Mason.....	do.....	218 West Fiftieth Street.
30	1	65	E. P. Gerhardt.....	Boston, Mass.....	Rosindale, Mass.
31	3	60	Dawn-Gerow Co. (Fla.).....	Tampa, Fla.....	St. Petersburg, Fla.
32	6	150	Tillinghast L. Huston.....	New York, N. Y.....	30 East Forty-second Street.
33	2	36	Gustavus P. Struven.....	Miami, Fla.....	Box 266, Palm Beach, Fla.
34	2	400	Sewell L. Avery.....	Chicago, Ill.....	Evansston, Ill.
35	2	28	Roy H. Clark.....	Baltimore, Md.....	Pena and Fayette Streets.
36	8	300	Murray Gunggenheim.....	New York, N. Y.....	120 Broadway.
37	1	100	Dr. S. L. Blair.....	Tacoma, Wash.....	224 South 1 Street.
38	2	130	Archibald M. L. du Pont.....	Wilmington, Del.....	Montclaire, Del.
39	4	60	W. McMaster Mills.....	New York, N. Y.....	15 East Fifty-eighth Street.
40	4	60	H. M. Hollingshead.....	Philadelphia, Pa.....	Camden, N. J.
41	1	200	Edward M. Walsh.....	New York, N. Y.....	372 Hamilton Avenue (B.).
42	3	24	Charles P. Crano.....	Baltimore, Md.....	Lexington Building.
43	1	40	F. B. Chapman.....	New York, N. Y.....	5 East Fifty-seventh Street.
44	3	300	S. B. Egan.....	Buffalo, N. Y.....	71 Chapin Parkway.
45	1	35	O. O. Hyattum.....	Seattle, Wash.....	6045 Palatine Avenue.
46	2	28	Richard W. McEwen.....	Nowark, N. J.....	R. F. D. 2 Whippany, N. J.
47	1	60	Foss Co. (Wash.).....	Seattle, Wash.....	Boicum Dock, Ballard Station.
48	1	220	Russell L. Phillips.....	Philadelphia, Pa.....	Delaware Avenue and Walnut Street.
49	0	b 180	Metro-Goldwyn-Mayer Corporation (N. Y.).....	Los Angeles, Calif.....	Oliver City, Calif.
50	4	150	Redmond Keresoy.....	New York, N. Y.....	160 William Street.
51	1	150	Vincent Link.....	Detroit, Mich.....	1162 Seward Avenue.
52	2	25	John L. Cannon.....	Cleveland, Ohio.....	Terminal Tower Building.
53	4	65	Redmond Keresoy, Jr.....	New York, N. Y.....	150 William Street.
54	3	600	George Baker, Jr.....	do.....	2 Wall Street.
55	3	36	R. M. Van Wart.....	New Orleans, La.....	450 Audubon Street.
56	6	100	William H. Dano.....	Salem, Mass.....	Marblehead Neck, Mass.
57	1	90	F. W. Merrick.....	Boston, Mass.....	Dorchester, Mass.
58	2	38	Clarence B. Kugler, Jr.....	Philadelphia, Pa.....	814 Pennsylvania Building.
59	2	90	Graham Eckel.....	Baltimore, Md.....	401 Alleghany Avenue, Towson, Md.
60	3	60	Frederick Ludwig.....	New York, N. Y.....	107 Washington, N. Y.
61	2	90	Magdalene S. Walls.....	Miami, Fla.....	1802 Washington Avenue, Miami Beach, Fla.
62	3	30	Lolterer Co. (La.).....	New Orleans, La.....	304 Citizens Bank Building.
63	2	200	Carlton M. Shagle.....	Cambridge, Md.....	Boulevard.
64	2	37	Charles R. Pritchard.....	Salem, Mass.....	Lynn, Mass.

^a Formerly ga. y. Charmer.
^a Kathmar II.
^b Formerly ga. y. Elmaria II.
^c Carol.
¹⁰ Formerly ga. y. Osana.
¹¹ Formerly schooner Louisa.

¹¹ Formerly ga. y. Tanglingul.
¹² Formerly ga. y. Glincocks.
¹³ Formerly ga. y. Umbrina.
¹⁴ Formerly ga. y. Speelucks.
¹⁵ Formerly ga.s. ^a Lily
¹⁶ Formerly ga.s. ^b Nkaragur

Line No.	Official No.	Signal letters	Rig	Name of yacht	Tonnage		Register dimensions			When built	Where built
					Gross	Net	Length	Breadth	Depth		
MOTOR YACHTS—											
Continued											
1	207564		Ga. s.	Lorain	50	34	99.0	11.0	6.6	1910	Detroit, Mich.
2	206321		Ga. s.	Lorraine	33	22	60.0	15.2	4.2	1911	Bayhead, N. J.
3	225526		Ga. s.	Lorelol	19	15	45.0	10.5	5.0	1920	Wilmington, Del.
4	141785		Ga. s.	Lorela	16	11	50.0	11.0	4.0	1902	New York, N. Y.
5	227727		Ol. s.	Lorellu	29	20	41.2	13.1	6.7	1920	Hamden, Conn.
6	220894		Ga. s.	Lorline II	16	10	43.8	12.2	5.4	1927	Chester, N. S.
7	22708-6		Ga. s.	Lorna Doona	30	24	51.8	12.0	6.9	1927	Wilmington, Del.
8	213623	LFPC	Ga. s.	Lorona	19	17	37.0	13.3	4.6	1914	Camden, N. J.
9	209310		Ga. s.	Lorraine	23	19	51.0	11.0	4.9	1911	New York, N. Y.
10	212324		Ol. s.	Los Cerritos	70	57	96.3	14.4	7.8	1914	Los Angeles, Calif.
11	210098		Ga. s.	Lotswana II	25	22	54.9	13.0	4.9	1912	Nyack, N. Y.
12	206231	LBCM	Ga. s.	Lotus	130	85	85.0	18.3	4.2	1909	Seattle, Wash.
13	220390		Ga. s.	Lotus	16	8	41.8	12.9	6.2	1917	Rocky River, Ohio.
14	226700		Ga. s.	Lotus	25	17	54.2	11.0	4.0	1927	Ogdonsburg, N. Y.
15	227311		Ga. s.	Lou	24	7	53.6	15.0	8.6	1928	Groton, Conn.
16	225540		Ga. s.	Louisa II	31	21	53.0	13.0	4.6	1929	Bayonne, N. J.
17	212492		Ga. s.	Louise	22	19	51.8	11.4	5.5	1908	Long Island City, N. Y.
18	225828		Ga. s.	Louise	21	8	40.2	11.8	7.2	1926	Groton, Conn.
19	205384		Ga. s.	Louise B.	25	19	50.6	11.4	4.6	1908	Mohican City, Ind.
20	226561		Ga. s.	Louise	10	14	38.5	9.5	4.9	1927	Seattle, Wash.
21	141270		Ga. s.	Loyal	45	28	68.1	10.2	7.6	1893	Brooklyn, N. Y.
22	216800		Ga. s.	Luana	16	14	33.2	12.2	4.6	1915	Portland, Oreg.
23	205853		Ga. s.	Luanna	17	11	38.6	14.2	5.2	1908	Bristol, R. I.
24	223950		Ga. s.	Luanna II	18	12	46.2	11.6	4.4	1924	Port Clinton, Ohio.
25	220582	MCDH	Ga. s.	Lucerne	99	77	80.4	17.9	9.2	1920	Camden, N. J.
26	221219	MCRV	Ga. s.	Lucetta	23	16	50.2	11.5	4.6	1921	Stamford, Conn.
27	140703		Ga. s.	Lucelle	19	13	64.0	9.2	4.9	1884	Bristol, R. I.
28	203413		Ga. s.	Lucello B.	16	13	51.8	10.0	4.3	1906	New York, N. Y.
29	207540	LBNH	Ga. s.	Lucinda II	44	30	74.5	14.0	0.3	1910	Philadelphia, Pa.
30	210504		Ga. s.	Lucetta	9	7	32.7	10.9	3.4	1909	Detroit, Mich.
31	227280		Ga. s.	Lura M. IV	125	85	102.8	16.6	8.4	1928	City Island, N. Y.
32	227441		Ga. s.	Lure III	20	13	40.2	11.5	5.7	1928	Bayonne, N. J.
33	225907		Ga. s.	Lurline	86	56	105.0	14.7	8.7	1917	New Orleans, La.
34	220209		Ga. s.	Lydia II	20	17	44.0	10.7	5.2	1926	Port Clinton, Ohio.
35	227713		Ga. s.	Lydia III	26	21	44.0	11.2	5.4	1928	Manitowood, Wis.
36	210815	LWDQ	Ol. s.	LYNDONIA	803	381	210.2	30.1	15.8	1920	New York, N. Y.
37	225923	MGCS	Ga. s.	LYNX	60	53	83.0	17.8	9.7	1920	Lussinpiccolo, Italy.
38	210691		Ga. s.	Lyra	28	15	63.1	12.8	5.9	1915	San Francisco, Calif.
39	227359	MGST	Ga. s.	Mabo III	18	12	47.6	11.0	5.1	1928	Stamford, Conn.
40	221607		Ga. s.	Mabel B.	18	15	37.6	16.7	4.5	1884	San Francisco, Calif.
41	225181		Ga. s.	Mabel O.	29	20	63.0	12.0	5.0	1925	New York, N. Y.
42	223725		Ga. s.	Maberhex	41	27	61.8	13.4	0.3	1924	do.
43	220133		Ga. s.	Madge III	30	27	57.7	14.0	0.1	1926	Bayonne, N. J.
44	227385		Ol. s.	MADHATTER	22	15	54.7	11.3	4.7	1919	Skarsatra, Sweden.
45	227485		Ga. s.	Madool	20	13	40.2	11.5	5.7	1928	Bayonne, N. J.
46	225505		Ga. s.	Madrigal	16	12	43.0	12.0	6.7	1920	East Boothbay, Me.
47	214225	LGFC	Ga. s.	Magistrate	44	40	59.3	15.9	7.9	1910	Bristol, R. I.
48	207693	LHPC	Ga. s.	Magnet	70	52	95.3	14.9	7.5	1910	Bayonne, N. J.
49	207423	LBMJ	Ga. s.	Mahana	26	24	55.4	13.4	5.0	1910	Nyack, N. Y.
50	207255		Ga. s.	Mahelauder	38	21	53.0	15.3	3.9	1910	Marco, Fla.
51	223886		Ga. s.	Maidle	18	15	41.7	10.7	4.1	1914	Norfolk, Va.
52	211133		Ga. s.	Maid Marian	30	20	57.7	13.2	6.7	1911	Port Clinton, Ohio.
53	226740		Ga. s.	Maid Marian II	50	42	77.1	15.0	7.0	1927	Chicago, Ill.
54	216313		Ga. s.	Maiko	18	13	42.4	12.0	5.5	1917	Boston, Mass.
55	224157		Ga. s.	Maintenen	23	10	40.7	10.5	0.1	1924	Morris Heights, N. Y.
56	226681		Ga. s.	Mala	36	21	54.4	15.0	4.9	1927	Dorchester, N. J.
57	224670		Ga. s.	Malabar VI	10	12	43.0	12.0	6.7	1925	East Boothbay, Me.
58	225373		Ga. s.	Malabar VII	17	9	45.8	12.4	7.0	1926	Boothbay Harbor, Me.
59	226453		Ga. s.	Malabar VIII	10	15	38.0	12.8	7.8	1927	East Boothbay, Me.
60	227391		Ga. s.	Malabar IX	23	19	51.0	14.3	6.0	1928	do.
61	227005		Ol. s.	Malalua	93	63	96.4	17.0	6.8	1927	Vegesack, Germany.
62	225790		Ga. s.	Malibu	131	89	92.1	19.0	10.2	1926	Seattle, Wash.
63	216031		Ga. s.	Mullard	16	14	41.5	9.1	4.0	1914	Grafton, Ill.
64	208700		Ga. s.	Muloto	15	10	46.0	10.2	3.4	1911	Ballard, Wash.
65	224582	MFRW	Ga. s.	Muloto	18	12	48.5	10.5	5.2	1925	City Island, N. Y.

1 Formerly ga. y. Hornet II.
 (a) Boreas
 (b) Trail
 1 Formerly ga. y. Louisa.
 (a) Vclero
 (b) Ylarba
 1 Formerly ga. y. Au Revolv.

1 Formerly ga. y. Miss Gloucester.
 (a) Chlekaudo.
 (b) Marinano.
 (c) Ronlo.
 1 Formerly ga. y. Lucello.
 1 Formerly ga. y. Au Revolv.

Line No.	Crew	Horsepower	Name of owner	Home port	Address of owner
1	2	250	Alex R. Nelson.....	Detroit, Mich.....	80 Calvert Street.
2	2	37	Esther Hood Taylor.....	Tampa, Fla.....	340 Altamant Road, Birmingham, Ala.
3	1	100	Charles W. Adams.....	Detroit, Mich.....	7835 East Jefferson Avenue.
4	1	35	C. S. Marshall.....	New York, N. Y.....	8805 Fifteenth Avenue (B.).
5	1	630	Harry E. Chellis.....	New Haven, Conn.....	Harden, Conn.
6	1	24	Catherine Johnson.....	Washington, D. C.....	1900 Twenty-fourth Street NW.
7	2	200	H. O. Deehant.....	New York, N. Y.....	113 North Thirteenth Street, Newark, N. J.
8	1	20	Henry Harrison Lewis.....	Washington, D. O.....	Wilkins Building.
9	2	50	J. E. Packer.....	New York, N. Y.....	Hohokus, N. J.
10	2	300	Jotham W. Hixhy.....	Los Angeles, Calif.....	2100 East Ocean Avenue, Long Beach, Calif.
11	2	75	Mrs. Charles Roovnart.....	Chicago, Ill.....	7918 Eberhardt Avenue.
12	3	80	Maurice McMeiken.....	Seattle, Wash.....	Colman Building.
13	1	35	Martha Thomas Comstock.....	Rochester, N. Y.....	Newark, N. J.
14	2	120	S. G. Averill.....	Ogdensburg, N. Y.....	Scotland Road, Norwich, Conn.
15	3	100	James L. Hubbard.....	New London, Conn.....	5 Howes Lane, Plymouth, Mass.
16	2	80	J. Phillip Bird.....	Boston, Mass.....	Ridgefield, N. J.
17	3	50	H. F. Jacobs.....	New York, N. Y.....	325 McKinley Avenue.
18	1	65	H. H. Boardman.....	New Haven, Conn.....	2714 Jetton Avenue.
19	1	50	W. J. Lancaster.....	Tampa, Fla.....	215 North Commercial Street, Bellingham, Wash.
20	1	50	Francis J. Maechemer.....	Seattle, Wash.....	West Palm Beach, Fla.
21	6	40	Kelly Hooks.....	Miami, Fla.....	1401 North Fortleth Street.
22	1	18	Fred L. Smith.....	Seattle, Wash.....	Troy, N. Y.
23	2	40	Harvey D. Cowes.....	Albany, N. Y.....	167 Court Street.
24	1	200	Fred A. Mabbett.....	Rochester, N. Y.....	Box 7.
25	0	285	S. A. Lynch.....	Miami, Fla.....	607 Cole Avenue.
26	2	300	Francis O. Allen.....	Providence, R. I.....	Sayville, N. Y.
27	2	36	Carroll O. Ripley.....	Bangor, Me.....	Drivers, Va.
28	2	40	Lucho C. Bonert.....	New York, N. Y.....	Grand Haven, Mich.
29	4	150	Amedeo Obiel.....	Norfolk, Va.....	154 Pilot Street, City Island, N. Y.
30	2	25	Carl W. Trautman.....	Grand Haven, Mich.....	125 Pearl Street.
31	0	1,000	Robert Jacob (N. Y.).....	Detroit, Mich.....	709 Gravier Street.
32	1	176	George J. Stoner.....	Hartford, Conn.....	Box 150, Station H.
33	6	150	Lurline Fishing and Hunting Club (La.).....	New Orleans, La.....	Dixie Terminal Building.
34	3	130	Fred Klebel, Jr.....	Toledo, Ohio.....	Independence Square.
35	2	200	Thomas J. Corcoran.....	Cincinnati, Ohio.....	81 Broadway.
36	3	150	Cyrus H. K. Curtis.....	Philadelphia, Pa.....	615 South Himpau Street.
37	8	150	Bradford Ellsworth.....	New York, N. Y.....	Indian Head Road, Riverside, Conn.
38	3	300	Benjamin P. Weston.....	Los Angeles, Calif.....	800 West Adams Street.
39	2	20	Norman Phillip Gies.....	Bridgeport, Conn.....	111 Broadway.
40	1	20	W. R. Severance.....	Los Angeles, Calif.....	300 Hawthorne Avenue, Yonkers, N. Y.
41	2	360	E. H. R. Green.....	New York, N. Y.....	Polham Manor, N. Y.
42	2	180	Herman Weiss.....	do.....	114 Mission Street.
43	3	180	Lawrence H. Austin.....	San Francisco, Calif.....	140 Waverley Place.
44	2	675	K. A. Lundstrom.....	New York, N. Y.....	Mount Desert, Me.
45	1	90	Robert H. Hubbard.....	Bur Harbor, Me.....	488 Lexington Avenue.
46	2	25	Donald N. Gillpin.....	New York, N. Y.....	230 Hope Street.
47	3	80	Harold S. Vanderbilt.....	Providence, R. I.....	117 Stanley Avenue, Yonkers, N. Y.
48	6	400	Charles T. Aldrich.....	New York, N. Y.....	Pancoat Hotel, Miami Beach, Fla.
49	1	35	William V. Campbell.....	New York, N. Y.....	4700 Sixth Avenue NE.
50	3	70	H. S. Mills.....	Miami, Fla.....	Pontiac, Mich.
51	1	40	J. W. Power.....	Seattle, Wash.....	General Motors Building.
52	3	40	R. A. Crist.....	Detroit, Mich.....	30 North Dearborn Street.
53	4	400	C. O. Winningham.....	do.....	406 Lexington Avenue.
54	1	35	William Bross Lloyd.....	Chicago, Ill.....	2024 Chew Street.
55	2	300	Harold S. Vanderbilt.....	New York, N. Y.....	Hamilton, Ohio.
56	2	200	J. Laird Schöber.....	Philadelphia, Pa.....	Mill River Road, Oyster Bay, N. Y.
57	1	20	Walter D. Randall.....	Cincinnati, Ohio.....	1600 Walnut Street.
58	2	8	Clarence S. Postley.....	New York, N. Y.....	148 State Street.
59	2	25	W. Dudley Downs.....	Philadelphia, Pa.....	17 Battery Place.
60	1	30	John G. Alden.....	Boston, Mass.....	2063 Harvard Boulevard.
61	6	450	George M. Moffett.....	New York, N. Y.....	Belcher Hotel.
62	7	240	Mrs. May K. Ringdo.....	Los Angeles, Calif.....	Central Building.
63	1	30	W. L. Buggernun.....	St. Louis, Mo.....	62 Vanderbilt Avenue.
64	1	28	James M. Ballard.....	Seattle, Wash.....	
65	2	180	George Milne.....	New York, N. Y.....	

^a Formerly ga. s. ^a Luneta.
^b Jane.
¹⁰ Formerly U. S. Navy S. C. 2.
¹¹ Formerly ga. y. Nephawln II.
¹² Formerly Swedish yacht Polar II.
¹³ Formerly ga. y. Kelpia II.

¹⁴ Formerly ga. y. Kennesaw.
¹⁵ Formerly U. S. Navy ga. s. 2694.
¹⁶ Formerly ga. y. Leonor II.
¹⁷ Formerly ga. y. Milky Way
¹⁸ Formerly ga. y. ^a Malda.
¹⁹ Formerly ga. y. ^b Tsaritza.

Line No.	Official No.	Signal letters	Rlg	Name of yacht	Tonnage		Register dimensions			When built	Where built
					Gross	Net	Length	Breadth	Depth		
MOTOR YACHTS—Continued											
1	227387		Ga. s.	Malolo.....	17	11	43.0	11.0	5.0	1928	New York, N. Y.....
2	227420		Ga. s.	Mamlo B.....	17	8	42.0	12.8	4.3	1928	Morohead City, N. C....
3	223305		Ol. s.	Manlo O.....	228	130	115.0	20.0	11.2	1923	Detroit, Mich.....
4	214261	LQDN	Ga. s.	Mamny.....	30	22	52.4	18.8	3.5	1916	Washington, N. C.....
5	223000		Ga. s.	Maana.....	30	17	56.3	15.0	7.2	1924	South Portland, Me.....
6	220702	MBQW	Ga. s.	Manchonoch.....	88	60	104.3	14.9	8.3	1918	Murliners Harbor, N. Y..
7	212355		Ga. s.	Manngsteen.....	20	11	64.5	8.9	4.0	1914	Boston, Mass.....
8	226048	MQHS	Ga. s.	Manursing.....	103	81	86.3	15.0	7.1	1926	Orillia, Ontario, Canada.
9	201213		Ga. s.	Manzanita.....	8	7	28.5	11.8	3.7	1904	Tacoma, Wash.....
10	209854		Ga. s.	Mapuna.....	17	12	46.0	11.5	5.0	1912	Los Angeles, Calif.....
11	205357		Ga. s.	Marquell.....	16	15	43.4	11.2	4.4	1908	Muskegon, Mich.....
12	222090	MDNT	Ga. s.	Marandon.....	59	44	86.1	14.8	6.3	1922	Stamford, Conn.....
13	227653		Ga. s.	Marandor.....	21	14	42.0	11.1	5.3	1928	Beach Haven, N. J.....
14	213497	LFMN	Ga. s.	Maraval.....	60	47	81.0	15.4	6.0	1915	Port Jefferson, N. Y.....
15	227301		Ga. s.	Marbo III.....	20	17	44.6	10.7	5.2	1928	Port Clinton, Ohio.....
16	211742		Ol. s.	Marcheta.....	116	78	102.1	18.0	10.2	1913	do.....
17	93083	KRDV	Ga. s.	Marchloness.....	31	27	54.0	15.0	6.0	1900	Bristol, R. I.....
18	225687		Ga. s.	Marcla.....	19	13	62.0	9.0	5.5	1914	Trenton, Mich.....
19	226517		Ga. s.	Marcla B.....	10	9	33.2	8.2	4.2	1918	Boston, Mass.....
20	226059	MGHT	Ga. s.	Marcldeo.....	117	79	80.5	18.1	9.5	1926	New York, N. Y.....
21	222303	MDRB	Ol. s.	Marcon.....	60	40	86.7	15.0	6.9	1922	Stamford, Conn.....
22	224610		Ga. s.	Marovn.....	44	30	60.0	14.0	6.0	1925	Morris Heights, N. J.....
23	226081		Ga. s.	Marox.....	25	17	47.0	12.0	5.4	1920	Center Moriches, N. Y..
24	222094	MDNV	Ga. s.	Margaret.....	24	16	45.1	11.4	5.3	1922	Tacoma, Wash.....
25	222261	MDQT	Ga. s.	Margaret.....	58	48	50.5	16.0	7.3	1922	Camden, N. J.....
26	224000		Ga. s.	Margaret.....	23	15	45.2	12.0	4.2	1924	Bay Port, Mich.....
27	224296		Ga. s.	Margaret.....	23	15	48.0	12.2	4.2	1921	Pittsburgh, Pa.....
28	214101		Ga. s.	Margaret II.....	18	15	38.3	12.3	4.9	1916	Philadelphia, Pa.....
29	222134		Ga. s.	Margaret II.....	53	36	60.7	15.0	0.7	1922	New York, N. Y.....
30	226692		Ga. s.	Margaret II.....	16	11	48.3	10.0	4.5	1927	Camden, N. J.....
31	209169		Ga. s.	Margaret 2nd.....	21	19	40.8	14.1	4.4	1907	Bay Head, N. J.....
32	224765		Ga. s.	Margaret F. II.....	44	30	68.4	12.5	0.8	1925	Morris Heights, N. Y..
33	227290		Ga. s.	Margaret F. III.....	125	85	102.8	16.0	8.4	1928	City Island, N. Y.....
34	210327		Ga. s.	Margaret M.....	20	13	43.0	11.0	4.4	1909	Port Clinton, Ohio.....
35	216572	LITK	Ga. s.	Margaret O.....	24	22	40.5	11.8	7.0	1915	Weymouth, Nova Scotia
36	224720		Ga. s.	Margaret Mary.....	20	14	50.5	12.0	7.5	1925	Bath, Me.....
37	224173		Ga. s.	Marge.....	31	21	60.9	11.5	0.8	1924	City Island, N. Y.....
38	227511		Ga. s.	Margery K.....	29	19	48.5	12.0	0.1	1928	Bayonne, N. J.....
39	227671		Ol. s.	Margo.....	90	41	92.0	17.5	8.3	1928	Chicago, Ill.....
40	223016		Ga. s.	Margretan.....	15	13	43.6	12.6	4.0	1923	Bay Head, N. J.....
41	92952		Ga. s.	Marguerite.....	18	12	47.5	10.5	5.0	1890	Baltimore, Md.....
42	209483		Ga. s.	Marinda.....	24	14	61.0	13.0	5.2	1909	Hridgoton, N. J.....
43	224761		Ga. s.	Marlann.....	24	14	50.5	12.0	7.5	1925	Bath, Me.....
44	225123		Ga. s.	Marlbel.....	77	65	66.8	10.3	0.2	1925	New York, N. Y.....
45	226907	MGPV	Ga. s.	Marltono.....	32	27	46.0	15.4	3.3	1927	Fort Pierce, Fla.....
46	92711		Ga. s.	Marlo.....	37	25	63.0	14.2	5.4	1896	Middletown, Conn.....
47	223411		Ga. s.	Marlo.....	78	36	104.3	14.0	8.3	1917	Bayonne, N. J.....
48	220167		Ga. s.	Marlo B. II.....	10	10	47.8	11.2	5.0	1910	Wareham, Mass.....
49	227470		Ga. s.	Mario J.....	10	14	39.6	11.5	4.0	1928	Seattle, Wash.....
50	227605		Ga. s.	Marlyn.....	22	15	47.4	12.0	5.5	1928	East Greenwleth, R. I.
51	222634	MDVF	Ga. s.	Marlette (composite).....	128	87	84.9	20.4	10.0	1922	Hristol, R. I.....
52	212510	LJDNJ	Ga. s.	Marlida.....	53	45	70.0	16.1	6.4	1914	Greenport, N. Y.....
53	221544		Ga. s.	Marlono II.....	19	13	43.0	12.0	5.4	1915	Norwalk, Conn.....
54	225225		Ga. s.	Marlynn.....	23	17	50.1	14.2	6.0	1925	East Boothbay, Me.....
55	221291		Ga. s.	Marlner.....	57	34	83.1	14.2	0.6	1920	Neponset, Mass.....
56	222503		Ga. s.	Marlner.....	94	44	93.0	23.8	11.0	1922	Essex, Mass.....
57	224073		Ga. s.	Marlner.....	29	21	58.2	12.5	5.4	1913	Bay City, Mich.....
58	225518		Ga. s.	Marlquette II.....	40	33	73.6	15.0	6.0	1920	New York, N. Y.....
59	221070		Ga. s.	Marlon II.....	27	18	47.8	11.0	6.2	1925	Neponset, Mass.....
60	222005		Ol. s.	Marlonetta.....	80	54	104.3	14.0	8.3	1917	do.....
61	92590		Ga. s.	Marlonta.....	15	15	41.0	13.0	7.4	1889	South Boston, Mass.....
62	226991	MQQL	Ga. s.	Marlska.....	128	110	86.0	18.0	8.9	1927	Camden, N. J.....
63	205359	KWTC	Ga. s.	Marj. III.....	85	46	104.3	15.4	8.2	1908	South Boston, Mass.....
64	213677	LFVP	Ga. s.	Marjee.....	22	20	51.8	14.4	8.6	1916	Bristol, R. I.....
65	211091		Ga. s.	Marjello.....	37	20	61.5	14.7	4.5	1917	Bay City, Mich.....

1 Formerly U. S. Navy S. C. No. 434.
 a Florence Maul.
 b C. C. III.
 Formerly ga. s. Sasqua.
 a Aedgythas.
 b Swastika.
 c Conlaur.
 Formerly U. S. Navy gas No. 4298.

6 Formerly ga. y. a Glinger Dot.
 b Patricia.
 a Commodora.
 Formerly ga. y. b Sea-Snails-11.
 a Snug.
 b Rene.
 Formerly ga. s. Acolus.
 Formerly British ga. y. Margaret O.

Line No.	Crew	Horsepower	Name of owner	Home port	Address of owner
1	2	130	Max R. Marston.....	Philadelphia, Pa.....	6953 Green Hill Road, Overbrook, Philadelphia, Pa.
2	1	60	A. H. Byrum.....	Beaufort, N. C.....	401 Elm Street, Raleigh, N. C.
3	10	360	Robert Oakman.....	Detroit, Mich.....	512 Union Trust Building, North, Va.
4	1	19	Edmund Heard.....	Newport News, Va.....	Marblehead, Mass.
5	2	40	George Upton.....	Salem, Mass.....	253 Broadway.
6	7	440	Clarence H. Mackay.....	New York, N. Y.....	Westwood, Mass.
7	2	400	W. Cameron Forbes.....	Boston, Mass.....	Rye, N. Y.
8	4	700	Delphine Dodgo Cromwell.....	New York, N. Y.....	84 Seneca Street.
9	1	10	Edward Anderson.....	Seattle, Wash.....	127 West F Street, Ontario, Calif.
10	2	30	W. Starbuck Fenton.....	Los Angeles, Calif.....	Camden, N. J.
11	2	24	Oscar B. Redrow.....	Philadelphia, Pa.....	403 White Building.
12	5	400	Louis R. Davidson.....	Huffalo, N. Y.....	337 Chester Avenue, Moorestown, N. J.
13	1	130	H. C. Middleton.....	Philadelphia, Pa.....	9 East Sixty-eighth Street.
14	4	100	Jeanette Dwight Bliss.....	New York, N. Y.....	14906 Lake Avenue.
15	1	150	R. G. Hascall.....	Cleveland, Ohio.....	Riverton, N. J.
16	7	6400	R. M. Hollingshead.....	Philadelphia, Pa.....	Care Post Publishing Co., West Palm Beach, Fla.
17	3	40	D. H. Conkling.....	Miami, Fla.....	1413 Eye Street, NW.
18	1	200	Eugene A. Smith.....	Washington, D. C.....	701 Ninth Avenue N.
19	1	40	Ralph E. Boydston.....	Seattle, Wash.....	Box 411, Miami Beach, Fla.
20	3	200	J. Hudson Deen.....	Miami, Fla.....	Norfolk, Va.
21	6	120	Chas. H. Consolvo.....	Norfolk, Va.....	1160 Post Road, Stamford, Conn.
22	3	360	Edward Y. Weber.....	Bridgeport, Conn.....	Patchogue, N. Y.
23	1	100	Charles W. Raynor.....	New York, N. Y.....	501 North G Street.
24	1	50	C. S. Bakes.....	Croton, Wash.....	2137 Grant Avenue.
25	3	74	C. W. Kottler.....	Detroit, Mich.....	Bay Port, Mich.
26	3	200	Wm. H. Wallace.....	Port Huron, Mich.....	1630 Chesletts Street.
27	2	60	H. N. Snavely.....	Pittsburgh, Pa.....	R. F. D. No. 1, "The Cliffs," Shipley Road.
28	1	200	William McKinney.....	Wilmington, Del.....	Thousand Island Park, N. Y.
29	4	360	Alonzo Roberson.....	Cape Vincent, N. Y.....	11 North Thirteenth Street.
30	1	300	Wm. S. Yoo.....	Philadelphia, Pa.....	Forked River, N. J.
31	2	300	Annunah G. Wilbert.....	do.....	670 West Grand Boulevard.
32	2	600	Charles T. Fisher.....	Detroit, Mich.....	461 Burns Street.
33	6	1,000	Lawrence P. Fisher.....	do.....	New Baltimore, Mich.
34	1	25	George H. Martz.....	do.....	Warwick, R. I.
35	2	50	William J. Rooks.....	Providence, R. I.....	1335 Grand Street (B).
36	2	12	John Hassert.....	New York, N. Y.....	Amesbury, Mass.
37	5	1,200	Arthur E. Woodard.....	Boston, Mass.....	43 Fifth Avenue.
38	2	180	David H. Knott.....	New York, N. Y.....	360 North Michigan Avenue.
39	5	400	B. A. Masseo.....	Chicago, Ill.....	906 Southern Bldg.
40	1	40	Chas. D. Hamel.....	Washington, D. C.....	1616 Eutaw Place.
41	2	30	Dr. Frank J. Doyle.....	Baltimore, Md.....	40 Wall Street.
42	3	20	Alburns Phillips.....	Cambridge, Md.....	260 Broadway.
43	1	20	George B. Olbous.....	New York, N. Y.....	44 Beaver Street.
44	4	200	Willard E. Ferguson.....	do.....	344 Camp Street.
45	3	80	Pierre M. Brown.....	do.....	18 Minerva Place.
46	8	60	B. S. D'Antoni.....	New Orleans, La.....	Box 342, Fairfield, Conn.
47	1	690	Dorothy S. Krayer.....	New York, N. Y.....	R. F. D. 3, Box 426, Puyallup, Wash.
48	1	50	Julius F. Brenzinger.....	Bridgeport, Conn.....	22 Parkvale Avenue, Allston, Mass.
49	1	85	A. N. Johnson.....	Tacoma, Wash.....	273 Sumner Street.
50	2	100	Clayton V. Sawyer.....	Providence, R. I.....	131 East Eighty-third Street.
51	6	160	Jacob F. Brown.....	Hoston, Mass.....	1211 Arch Street.
52	4	70	Harry F. Hubers.....	New York, N. Y.....	255 Hope Street.
53	1	80	Raymond F. Porter.....	Philadelphia, Pa.....	260 Fifth Avenue.
54	2	35	Herbert E. Easton.....	Providence, R. I.....	Ambassador Hotel.
55	4	450	D. Rait Richardson.....	New York, N. Y.....	7201 Fourth Avenue (B.).
56	5	45	John Barrymore.....	Los Angeles, Calif.....	908 First National Bank Building.
57	1	60	W. S. Gubelman.....	New York, N. Y.....	Care Cooper, Wells & Co., St. Joseph, Mich.
58	4	600	Fort Dallas Investment Co. (Fla.).....	Miami, Fla.....	40 Wall Street.
59	4	470	J. O. Wells.....	Grand Haven, Mich.....	260 Broadway.
60	3	440	Frederick C. Rutwolle.....	New London, Conn.....	44 Beaver Street.
61	4	30	Henry Kelmers.....	New York, N. Y.....	344 Camp Street.
62	9	300	F. D. Owsley.....	New York, N. Y.....	18 Minerva Place.
63	8	300	J. H. Oberfelder.....	Washington, D. C.....	Box 342, Fairfield, Conn.
64	2	20	Edward W. Goss.....	Washington, D. C.....	R. F. D. 3, Box 426, Puyallup, Wash.
65	4	80	Charles P. Boyd.....	Chicago, Ill.....	22 Parkvale Avenue, Allston, Mass.

¹¹ Formerly ga. y. Helen.
¹² Formerly ga. y. Diamond W.
¹³ Formerly ga. y. ^a Conowingo.
¹⁴ Formerly ga. y. ^b Damifino II.
¹⁵ Formerly U. S. Navy S. C. No. 93.
¹⁶ Formerly ga. y. Ensign II.
¹⁷ Formerly ^a U. S. S. S. C. 257.
¹⁸ Formerly ^b ga. s. Bat.
¹⁹ Formerly ^c ga. y. Tip.

²⁰ Formerly ga. s. Tanlwha.
²¹ Formerly ga. s. ^a Zilph.
²² Formerly ga. s. ^b Iris.
²³ Formerly ga. s. ^c Dolly Howen.
²⁴ Formerly ga. s. ^a Corlew II.
²⁵ Formerly ga. s. ^b Scout.

Line No.	Official No.	Signal letters	Rig	Name of yacht	Tonnage		Register dimensions			When built	Where built
					Gross	Net	Length	Breadth	Depth		
MOTOR YACHTS—											
Continued											
1	207773		Ga. s.	Marjorie E.	18	13	44.9	10.4	5.0	1910	Atlantic City, N. J.
2	225300		Ga. s.	Marjorie M.	12	9	37.0	8.1	4.0	1917	Portsmouth, N. H.
3	223047	MFDL	Ga. s.	Marlen	69	69	64.3	10.6	7.9	1923	Camden, N. J.
4	224043		Ga. s.	Marlota II.	31	21	63.0	13.0	6.4	1924	Bayonne, N. J.
5	226521		Ga. s.	Marimlon	22	19	49.7	16.0	6.3	1927	Coconut Grove, Fla.
6	212511	LDNK	Ga. s.	Marold	35	24	67.0	12.6	4.6	1914	Port Clinton, Ohio
7	214285		Ga. s.	Marpessa	17	12	49.9	10.1	5.8	1916	Camden, N. J.
8	225692		Ga. s.	Marpessa	70	48	74.0	16.1	7.5	1926	New York, N. Y.
9	226642		Ga. s.	Marquila	24	16	48.7	14.1	4.1	1927	Oakland, Calif.
10	224346		Ga. s.	Marroy	20	14	43.7	11.8	4.0	1925	Watorvilet, N. Y.
11	100469	KIIDC	Ga. s.	Mars	22	20	45.6	10.6	4.4	1896	Bayport, N. Y.
12	212516		Ga. s.	Mars	10	7	35.0	9.6	4.1	1914	Dockton, Wash.
13	214380		Ga. s.	Marsyl	21	17	63.1	10.4	3.9	1916	Salisbury, Md.
14	216934		Ga. s.	Martha	30	28	68.3	10.0	5.0	1907	San Francisco, Calif.
15	221422		Ga. s.	Martha	10	12	37.4	11.1	5.6	1921	Seattle, Wash.
16	225708		Ga. s.	Martha	27	21	63.5	11.4	5.2	1926	Houghton, Wash.
17	222417		Ga. s.	Marvel	14	9	39.6	11.2	4.9	1922	Dockton, Wash.
18	224335		Ga. s.	Mary	22	12	41.7	10.2	6.2	1924	East Boothbay, Me.
19	227659		Ga. s.	Mary O.	22	17	43.6	12.6	5.4	1928	Bayhead, N. J.
20	221433		Ga. s.	Mary K.	21	14	49.7	11.0	5.8	1925	Long Beach, Calif.
21	200377		Ga. s.	Mary M.	29	23	58.0	12.2	3.8	1901	Sharptown, Md.
22	216850		Ga. s.	Mary Alice II.	18	16	47.4	11.0	5.8	1910	Wells, Mich.
23	201708		Ga. s.	Mary Ann.	18	14	54.6	10.6	5.3	1905	New York, N. Y.
24	210659	LCQG	Ga. s.	Mary Ann.	43	43	66.0	10.7	8.1	1912	Camden, N. J.
25	225990		Ga. s.	Mary Blanche	17	13	53.4	9.2	4.6	1917	Atlantic City, N. J.
26	222410	MDRV	Ol. s.	Mary D.	32	27	60.6	10.0	6.7	1922	Island Heights, N. J.
27	224290		Ga. s.	Mary D.	31	21	63.0	13.0	6.4	1924	Bayonne, N. J.
28	222083		Ga. s.	Maryellen	34	30	47.4	16.0	5.3	1922	New York, N. Y.
29	220113		Ga. s.	Mary Frances	51	34	60.6	14.2	6.0	1926	Salisbury, Md.
30	224590		Ga. s.	Mary Jane	39	20	62.8	12.6	0.2	1925	North East, Md.
31	226354		Ga. s.	Mary Louise	17	16	40.0	11.0	4.0	1918	New York, N. Y.
32	225484	MHDQ	Ga. s.	Mary Rose	29	18	55.2	14.2	9.3	1926	Bristol, R. I.
33	222594		Ga. s.	Mary Steele	29	22	59.7	13.4	4.0	1906	Morehead City, N. C.
34	226327		Ga. s.	Mary Tom.	39	20	60.0	10.8	5.7	1927	Nashville, Tenn.
35	227479		Ga. s.	Mary-Mar-Ann	21	17	44.7	10.6	6.3	1928	Seattle, Wash.
36	220465		Ga. s.	Maskee	19	15	40.4	11.3	5.6	1916	Erle, Pa.
37	220726		Ga. s.	Masquerader.	135	118	79.7	21.8	7.0	1920	College Point, N. Y.
38	203166		Ga. s.	Matilde	16	14	46.0	10.6	4.8	1905	Philadelphia, Pa.
39	224957		Ga. s.	Matineus	16	11	44.1	12.6	6.9	1925	Thomaston, Mo.
40	206309		Ga. s.	Maud F.	27	27	65.8	13.8	5.8	1909	Seattle, Wash.
41	203518		Ga. s.	Maudelsa	46	35	63.2	18.1	4.0	1900	Totterville, N. Y.
42	222220	MDQK	Ga. s.	Manna Lon II.	20	13	68.9	10.0	5.3	1922	Boston, Mass.
43	227063		Ga. s.	Maureon	22	17	44.4	12.8	5.0	1928	Seattle, Wash.
44	210890	LCSE	Ga. s.	Mavlet	24	20	51.5	11.2	5.0	1912	Port Chester, N. Y.
45	226858		Ga. s.	Mavis	27	12	60.8	10.9	4.9	1921	Hamilton, Canada
46	224612	MFSY	Ga. s.	Maximo	43	29	68.0	12.6	6.5	1925	Neponset, Mass.
47	42318		Ga. s.	May	43	33	80.0	16.0	5.0	1893	Bordentown, N. J.
48	223078		Ga. s.	May	31	21	60.9	11.6	6.8	1924	City Island, N. Y.
49	221083	MFSG	Ga. s.	May	17	14	43.3	14.6	4.0	1908	Toms River, N. J.
50	214834		Ga. s.	May W.	10	13	48.2	11.2	4.0	1910	New Orleans, La.
51	223091		Ga. s.	May Lou	8	7	38.9	8.4	2.7	1924	Kirkland, Wash.
52	227032		Ga. s.	Maya V.	54	38	69.8	13.7	6.5	1927	Quincy, Mass.
53	220884	MCDJ	Ga. s.	Medbet	23	6	47.6	11.1	4.7	1920	Port Myers, Fla.
54	210170		Ga. s.	Medora	28	27	62.2	14.5	7.5	1912	New York, N. Y.
55	213424		Ga. s.	Melissa S.	29	20	68.6	13.3	5.0	1916	Jacksonville, Fla.
56	213066	LFTV	Ga. s.	Memory	22	20	51.0	14.4	8.0	1916	Bristol, R. I.
57	218065	LRDJ	Ga. s.	Memory	36	28	62.6	11.3	4.0	1910	do.
58	222307		Ga. s.	Memory	18	14	41.0	10.5	5.2	1922	Seattle, Wash.
59	225710		Ol. s.	Memory II.	39	27	67.7	14.0	6.1	1926	Bayonne, N. J.
60	225313		Ga. s.	Mandota	30	27	67.7	14.0	6.1	1926	do.
61	207610		Ga. s.	Merdrud	10	17	48.0	11.4	6.3	1910	New York, N. Y.
62	203233		Ga. s.	Mermuld	68	60	62.8	16.0	5.2	1906	Port Jefferson, N. Y.
63	221057		Ga. s.	Mermuld	28	19	63.3	12.0	6.1	1923	Riverside, R. I.
64	210110		Ga. s.	Mernet II.	38	26	55.0	13.6	6.8	1912	Port Clinton, Ohio

1 Formerly ga. y. Ebenezer.
 1 Formerly ga. y. fa Suzanne.
 1 Formerly ga. y. b Nonipal II.
 1 Formerly ga. y. Ibis.
 1 Formerly ga. y. Little Ale.
 1 Formerly ga. y. Klittle II.
 6 Formerly ga. y. Eduece.

1 Formerly ga. s. Calnbash.
 1 Formerly ga. y. Anclote.
 1 Formerly ga. y. U. S. Navy No. 4410.
 1 Formerly Coast Guard ga. s. Caroline.
 1 Formerly ga. y. Hazol.
 1 Formerly ga. y. Althea.
 1 Formerly ga. y. Sheerness.

Line No.	Crew	Horsepower	Name of owner	Home port	Address of owner
1	1	12	Frederick McCormick	Philadelphia, Pa.	Wilkes-Barre, Pa.
2	2	100	L. A. Macomber	Seattle, Wash.	607 Butler Building, San Francisco, Calif.
3	4	80	William T. Grant	New York, N. Y.	455 Seventh Avenue.
4	3	80	Glenn M. Averill	Tampa, Fla.	Care Yacht Club, St. Petersburg, Fla.
5	2	40	Hugh M. Matheson	Miami, Fla.	418 Southwest Second Avenue.
6	0	250	L. K. Liggott	Boston, Mass.	63 Leon Street, Roxbury, Mass.
7	1	30	Kathryn Rice	New York, N. Y.	
8	4	200	Henry D. Whiton	do.	33 Rector Street.
9	1	60	Phillip S. Baker	San Francisco, Calif.	700 Seventh Street.
10	2	130	Edward L. Brooks	Cincinnati, Ohio	Wyoming, Ohio.
11	2	100	Damon I. Butler	Miami, Fla.	243 SW. Sixth Street.
12	1	12	W. B. Clifton	Seattle, Wash.	108 Pike Street.
13	1	160	Sylvanus Stokes, Jr.	Washington, D. C.	2520 Massachusetts Avenue NW.
14	2	45	W. G. Lane	Los Angeles, Calif.	Lane Mortgage Building.
15	1	24	D. R. Fisher	Seattle, Wash.	Care Fisher Flouring Mills.
16	2	100	Frank Manz	do.	4220 East Thirty-third Street.
17	1	35	H. E. Heifer	do.	3729 Bagley Avenue.
18	2	16	E. Franceschi Cabalero	Bath, Me.	San Juan, P. R.
19	2	300	Joseph T. Castles	Newark, N. J.	65 Leslie Street.
20	2	160	Fred E. Keeler	Los Angeles, Calif.	2000 La Brea Terrace.
21	2	28	Eppa L. Dodson	Washington, D. C.	608 B. Street, Southwest.
22	1	40	F. S. Silfer	Philadelphia, Pa.	Glenside, Pa.
23	1	180	Vincent Gerahly	Baltimore, Md.	116 East Pratt Street.
24	4	170	J. B. Thompson	Philadelphia, Pa.	Chelsea Hotel, Atlantic City, N. J.
25	1	300	Charles K. Smith	do.	3101 Pacific Avenue, Atlantic City, N. J.
26	2	42	Samuel Zamurray	New Orleans, La.	2 Waterman Place.
27	3	80	Pacific American Fisheries (Me.)	Seattle, Wash.	Bellingham, Wash.
28	4	250	J. C. McCallip, Jr.	Houston, Tex.	332 Humble Building.
29	4	265	William I. Phillips	Miami, Fla.	28 Northeast Bay Shore Drive.
30	2	90	Phillip F. Du Pont	Philadelphia, Pa.	Fairville, Pa.
31	1	30	J. Hildebrand	Seattle, Wash.	3000 East Forty-fifth Street.
32	3	60	Harold W. Brooks	New York, N. Y.	Southampton, N. Y.
33	1	60	Richmond Cedar Works (Va.)	Nowport News, Va.	Richmond, Va.
34	1	80	W. P. Proctor	Nashville, Tenn.	Courtland Apartment.
35	1	100	Frank J. Seidelhuber	Seattle, Wash.	1421 Dearborn Street.
36	1	100	Henry B. Vincent	Erie, Pa.	Community Playhouse.
37	7	160	Caleb S. Bragg	Miami, Fla.	Palm Beach, Fla.
38	1	25	Harry M. N. Barstow	Philadelphia, Pa.	Santa Rita Apartments, Atlantic City, N. J.
39	1	20	George G. Sears	Boston, Mass.	426 Beacon Street.
40	2	75	Edwin Do Lay Hurge	Los Angeles, Calif.	Santa Ana, Calif.
41	2	100	George O. Shackelford	Miami, Fla.	Box 332.
42	2	300	Harlett P. James	New York, N. Y.	99 John Street.
43	2	100	National Steel Construction Co. (Wash.)	Seattle, Wash.	425 Fontenac Street.
44	2	40	Henry S. Hutchinson	New Bedford, Mass.	Bay View, Mass.
45	1	360	G. O. Boughton	Erie, Pa.	810 Peach Street.
46	1	700	G. L. Rickard	New York, N. Y.	Madison Square Garden.
47	2	75	J. Holmes Longstreet	Philadelphia, Pa.	Bordentown, N. J.
48	3	870	Norman S. Jochim	New York, N. Y.	501 Caton Avenue (H.).
49	2	30	Armory L. Haskell	Perth Amboy, N. J.	Middletown, N. J.
50	2	50	B. J. Wallis	New Orleans, La.	1305 Milan Street.
51	1	18	S. D. Peterson	Seattle, Wash.	703 Central Building.
52	4	330	W. W. Wilson	Boston, Mass.	201 Devonshire Street.
53	2	00	Florida Holding Co. (Fla.)	Tampa, Fla.	Fort Myers, Fla.
54	0	35	F. Truhee Davison	New York, N. Y.	Locust Valley, Long Island, N. Y.
55	5	100	Frank Soderberg	Miami, Fla.	City Stone Dock, West Palm Beach, Fla.
56	4	30	Bancroft C. Davis	Washington, D. C.	2410 Wyoming Avenue NW.
57	3	650	Claus Spreckels	San Diego, Calif.	Coronado, Calif.
58	1	50	Arthur Barth	Seattle, Wash.	3824 Forty-eighth Avenue NW.
59	2	188	A. E. Fitch	New York, N. Y.	8 Remson Street (H.).
60	5	188	Herbert S. Blake	do.	Trinity Court Building.
61	3	40	George H. Walker	Boston, Mass.	1106 Boylston Street.
62	4	60	George L. Shearer	New York, N. Y.	45 Wall Street.
63	2	70	Leo Friede	do.	6 Nassau Street.
64	5	50	Joseph N. Willcutt	Boston, Mass.	140 Summer Street.

¹⁴ Formerly British ga. s. Mavls.

¹⁵ Formerly ga. y. Frolo II.

¹⁶ Formerly ga. s. ^a Melissa.

¹⁷ Formerly ga. s. ^b British ga. s. Melissa S.

¹⁸ Formerly ga. y. Black Duck.

¹⁹ Formerly ga. s. ^a Mary Ann.

²⁰ Formerly ga. s. ^b Fox.

²¹ Formerly ga. s. ^a Alino.

²² Formerly ga. s. ^b Hobmar.

²³ Formerly ga. y. ^a Patience.

²⁴ Formerly ga. y. ^b Georgeanna.

²⁵ Formerly ga. y. ^c Valentine II.

²⁶ Formerly ga. y. ^a Dalph II.

²⁷ Formerly ga. y. ^b Content.

Line No.	Crew	Horsepower	Name of owner	Home port	Address of owner
1	1	110	B. F. Fallor.....	Seattle, Wash.....	Mercer Island, Wash.
2	2	56	George C. Faucett.....	Mobile, Ala.....	Northport, Ala.
3	1	25	William McMillan.....	Baltimore, Md.....	Charlcote Place, Gullford, Md.
4	4	20	Merrill Hunt.....	Boston, Mass.....	20 East Street.
5	3	550	Crescent Beach Development Co.....	Tampa, Fla.....	Sarasota, Fla.
6	1	7	R. R. Moon.....	Boston, Mass.....	280 East Dover Street.
7	1	40	Hans B. Larsen.....	Grand Haven, Mich.....	Maple Street, Manistee, Mich.
8	2	24	Louis Calder.....	Tampa, Fla.....	Punta Gorda, Fla.
9	2	260	Walter S. Hemmons.....	Portland, Me.....	120 Exchange Street.
10	5	80	Floyd L. Carlisle.....	New York, N. Y.....	Great Neck, N. Y.
11	0	80	H. H. Raymond.....	do.....	25 Broadway.
12	1	80	Edwin A. Reichard.....	Tampa, Fla.....	Fort Myers, Fla.
13	0	200	B. C. Brinkman.....	St. Louis, Mo.....	Forest Park Highlands.
14	5	170	George G. Melloy.....	Philadelphia, Pa.....	1419 Spring Garden Street.
15	5	220	William Clippert.....	Detroit, Mich.....	6080 Michigan Avenue.
16	1	20	Sig L. Adler.....	New York, N. Y.....	45 East Seventeenth Street.
17	1	130	J. H. Wheelwright.....	do.....	149 Broadway.
18	1	50	Claude G. Putnam.....	Los Angeles, Calif.....	424 North Glendale Boulevard, Glendale, Calif.
19					
20	2	50	George Chaffey.....	San Diego, Calif.....	Box 168, Balboa, Calif.
21	2	20	Stdney W. Ironmonger.....	Norfolk, Va.....	Atwood Avenue.
22	4	280	John Bossert.....	New York, N. Y.....	1335 Grand Street.
23	4	50	Henry H. Harris.....	Chicago, Ill.....	Champaign, Ill.
24	2	50	George A. Barnhart.....	Baltimore, Md.....	1103 West Saratoga Street.
25	1	360	I. E. Schilling.....	Miami, Fla.....	125 Northeast Sixth Street.
26	1	37	Melvin H. Lewis.....	Los Angeles, Calif.....	1919 Southwestern Avenue.
27	2	35	Elwin R. Clark.....	Bangor, Me.....	Corluna, Me.
28	7	100	Howard E. Coffin.....	Brunswick, Ga.....	Sapelo, Ga.
29	1	37	Harry Fisher.....	Tacoma, Wash.....	705 North G Street.
30	7	200	W. B. Armstrong.....	New York, N. Y.....	New Rochelle, N. Y.
31	1	64	Paul Hardy.....	Pittsburgh, Pa.....	Huntington, W. Va.
32	2	15	A. Neldow.....	New York, N. Y.....	1165 Fifth Avenue.
33	1	25	E. Z. Griggs.....	Tampa, Fla.....	Tarpon Springs, Fla.
34	2	80	Isadore Zellerbach.....	San Francisco, Calif.....	531 Battery Street.
35	4	100	W. E. Davis.....	Miami, Fla.....	125 East Flagler Street.
36	1	120	John B. Norris.....	Baltimore, Md.....	311 Clifton Avenue.
37	1	60	Flora E. Burris.....	San Francisco, Calif.....	726 Larkin Avenue, Oakland, Calif.
38	3	200	Henry W. Smith.....	Detroit, Mich.....	1025 West Grand Boulevard.
39	1	250	William D. Crowell.....	St. Louis, Mo.....	Chemical Building.
40	1	60	H. O. Foss.....	Tacoma, Wash.....	Day Island, Wash.
41	2	65	C. O. Noble.....	Lake Charles.....	
42	3	38	William Kinloch.....	Miami, Fla.....	16 Southeast Second Street.
43	2	470	Donald Kellogg.....	Buffalo, N. Y.....	98 Delaware Avenue.
44	6	160	E. W. Bennett.....	do.....	219 Massachusetts Avenue.
45	1	30	Fred W. Warner.....	Detroit, Mich.....	3337 Book Building.
46	1	30	W. W. Mattson.....	Tacoma, Wash.....	409 North Sheridan.
47	4	300	John W. Anderson.....	Detroit, Mich.....	8109 East Jefferson Street.
48	0	180	Frederick S. Fish.....	Chicago, Ill.....	South Bend, Ind.
49	1	60	C. W. Hamilton.....	Milwaukee, Wis.....	201 Prospect Avenue.
50	1	14	R. C. Nyo.....	Seattle, Wash.....	808 Sixteenth Street, Bellingham, Wash.
51	1	60	Ralph E. Barry.....	Washington, D. C.....	
52	2	70	John A. Tallman.....	Toledo, Ohio.....	49 Breckhead Place.
53	1	45	A. H. Barker.....	Milwaukee, Wis.....	De Pere, Wis.
54	2	60	Frederick Lewis.....	Norfolk, Va.....	550 Mowbray Arch.
55	2	80	Edwin E. Pearson.....	Baltimore, Md.....	Havre de Grace, Md.
56	1	40	D. F. Wolfe.....	Rockland, Me.....	78 Beacon Street, Boston, Mass.
57	1	35	Chas. Lindley.....	Tacoma, Wash.....	224 West Fourth Street; Olympia, Wash.
58	3	25	Milford L. Mandel.....	New York, N. Y.....	1399 President Street (B.).
59	1	60	B. J. Southall.....	Miami, Fla.....	Box 1235.
60	2	15	Millon Hesselberger.....	Los Angeles, Calif.....	417 South Westmoreland.
61	1	150	Francis A. Hardy.....	Chicago, Ill.....	1505 Tower Building.
62	1	91	Chauncey B. Bopland.....	do.....	La Salle & Monroe Streets.
63	3	60	Thomas Krelnor, Jr.....	Baltimore, Md.....	1008 North Monroe Street.
64	2	10	Hannibal E. Hamlin.....	Ellsworth, Me.....	Main Street.
65	2	60	C. A. Russell.....	Toledo, Ohio.....	1000 Second National Bank Building.
66	4	40	George Crompton.....	New Bedford, Mass.....	74 Williams Street, Worcester, Mass.
67	4	360	George K. Morrow.....	New York, N. Y.....	44 Beaver Street.

11 Formerly ga. y. {a Chieftain
 {b H. C. Price
 12 Formerly ga. y. Lotona.
 13 Formerly ga. y. {a Vivo.
 {b Nemoshia.
 14 Formerly ga. y. John.

15 Formerly ga. y. {a Roamer.
 {b Lara M.
 16 Formerly ga. y. Mary Kan.
 17 Formerly ga. y. Colleen Hawn.
 18 Formerly ga. y. {a Alice W.
 {b Caroline.

Line No.	Crew	Horsepower	Name of owner	Home port	Address of owner
I	1	40	Nathaniel T. Guernsey.....	Vineyard Haven, Mass.	Edgartown, Mass.
2	1	45	David B. Baker.....	Baltimore, Md.....	524 Equitable Building.
3	3	188	Fred W. Weller.....	Miami, Fla.....	300 Valencia Road, West Palm Beach, Fla.
4	1	100	The Apostolic Faith Mission (Oreg.).....	Portland, Oreg.....	26A North Sixth Street.
5	2	350	Thomas M. Jones.....	Pittsburgh, Pa.....	1306 Beachwood Boulevard.
6	2	b 100	George P. Wigginton.....	New York, N. Y.....	225 Eastland Avenue, Pelham, N. Y.
7	2	28	Herbert Baum.....	do.....	987 Madison Avenue.
8	1	35	Chas. W. Amos.....	Seattle, Wash.....	600 Ghorietta Boulevard, Coronado, Calif.
9	1	225	F. Creigh Nelson.....	do.....	1065 East Prospect Street.
10	1	120	O. K. Chapin.....	Detroit, Mich.....	Fifth and Porter Streets.
11	3	480	Howard F. Whitney.....	New York, N. Y.....	49 Wall Street.
12	3	180	William C. Daley.....	Rochester, N. Y.....	138 Windemere Road.
13	2	65	A. W. Atkinson.....	Philadelphia, Pa.....	Island Heights, N. J.
14	4	120	James A. Ross.....	Boston, Mass.....	201 Devonshire Street.
15	1	30	A. McInnes.....	St. Augustine, Fla.....	Port Orange, Fla.
16	1	45	Helma Elizabeth Brundt.....	Seattle, Wash.....	708 North Thirty-fifth Street.
17	8	600	W. Z. Dalgety.....	Tampa, Fla.....	400 Pine Street, Sebring, Fla.
18	2	20	H. Clifford Williams.....	Boston, Mass.....	214 Huntington Avenue.
19	3	400	H. D. Gibson.....	New York, N. Y.....	100 Broadway.
20	1	400	Gordon Dexter.....	Boston, Mass.....	50 Congress Street.
21	2	65	H. R. Kunhardt.....	do.....	65 Liberty Street.
22	1	65	C. H. Curtis.....	Norfolk, Va.....	First Street.
23	2	35	Charles Beckmann.....	New York, N. Y.....	127 Post Avenue.
24	4	85	William Wraith.....	do.....	25 Broadway.
25	1	25	H. L. de Forrest.....	New York, N. Y.....	30 Broad Street.
26	2	200	D. M. Barnett.....	Jacksonville, Fla.....	Barnett National Bank Building.
27	1	85	Wm. R. Ripley.....	Tacoma, Wash.....	606 North G Street.
28	1	65	S. G. Cass.....	Seattle, Wash.....	3121 Harford Street.
29	2	600	Hattie B. Smith.....	Detroit, Mich.....	18100 Woodward Avenue.
30	1	100	Jesse E. Kahn.....	New York, N. Y.....	Flushing, N. Y.
31	3	40	Kraft Trust.....	Chicago, Ill.....	2343 East Seventieth Street.
32	1	100	R. T. Durrutt, II.....	Louisville, Ky.....	510 West Liberty Street.
33	1	25	Elmer L. Culbertson.....	Philadelphia, Pa.....	331 Roxborough Avenue.
34	3	350	B. D. Saylor.....	New York, N. Y.....	25 West Forty-third Street.
35	1	30	H. S. Argue.....	Tacoma, Wash.....	1706 Washington Building.
36	1	40	H. Slate.....	Seattle, Wash.....	3200 1/2 Fuhrman Avenue.
37	2	b 300	Carl F. Setz.....	St. Louis, Mo.....	620 Chestnut Street.
38	3	450	William O. Wing.....	Milwaukee, Wis.....	Neonah, Wis.
39	4	280	William H. Weedn.....	New York, N. Y.....	30 Church Street.
40	3	50	F. Cheatham Wilson.....	Savannah, Ga.....	12 East Jones Street.
41	1	25	J. McLeland.....	Seattle, Wash.....	0 Labor Temple.
42	3	200	W. L. Cousins.....	Portland, Me.....	28 Norwood Street.
43	7	250	S. Ross Campbell.....	Philadelphia, Pa.....	Ventnor, N. J.
44	3	80	Schuyler Gillespie.....	Hridgeport, Conn.....	Stamford, Conn.
45	2	176	Thomas F. Manville, Jr.....	New York, N. Y.....	202 Madison Avenue.
46	2	1,000	Richard F. Hoyt.....	do.....	25 Broad Street.
47	1	30	Frank G. Holly.....	do.....	East Rockaway, N. Y.
48	4	660	James D. Hurd.....	do.....	280 Madison Avenue.
49	2	90	Richard G. Lambrecht.....	Detroit, Mich.....	155 Congress Street W.
50	1	30	Dixie Brokerage Co. (Fla.).....	Miami, Fla.....	108 SW. North River Drive.
51	3	100	Lucius K. Stevens.....	Hartford, Conn.....	Box 123, Clinton, Conn.
52	2	40	Jesse L. Knight.....	Miami, Fla.....	61 Northwest South River Drive.
53	2	600	George T. Bowdoin.....	New York, N. Y.....	59 Cedar Street.
54	1	130	Sidney Frohman.....	Sandusky, Ohio.....	Put in Bay, Ohio.
55	6	250	Clarkson Cowl.....	New York, N. Y.....	20 West Fourteenth Street.
56	6	50	L. A. Norris.....	San Francisco, Calif.....	38 Sutter Street.
57	2	b 360	Charles H. Thorne.....	Chicago, Ill.....	30 North Michigan Avenue.
58	1	25	Edward E. Greiner.....	St. Augustine, Fla.....	Daytona Beach, Fla.
59	4	100	New York Yacht, Launch and Engine Co.....	New York, N. Y.....	Morris Heights, N. Y.
60	1	28	Albert O. Middleton.....	Philadelphia, Pa.....	Moorestown, N. J.
61	2	100	Ralph E. Barker.....	Fall River, Mass.....	47 Winthrop Street, Taunton, Mass.
62	6	150	William W. Wood 3d.....	Portsmouth N. H.....	Kittery Point, Me.
63	3	108	Henry L. Ott.....	Tampa, Fla.....	818 South Edison Avenue.
64	5	440	Fred Frazer.....	Oswego, N. Y.....	Syracuse, N. Y.
65	2	300	Frank H. Woods.....	Chicago, Ill.....	1120 McCormack Building.

¹¹ Formerly ga. y. ^a Sweetheart.
^b Speejaeks.
¹² Formerly ga. s. Waywago.
¹³ Formerly ga. y. Damfino.
¹⁴ Formerly ga. s. Marguerite.
¹⁵ Formerly U. S. Navy S. C. 167.
¹⁶ Formerly ga. y. ^a Caroline.
^b Janay II.

¹⁷ Formerly ga. y. ^a Samloh.
^b Susan.
¹⁸ Formerly ga. y. Mutual.
¹⁹ Formerly U. S. Navy ga. s. Needlo.
²⁰ Formerly ga. y. Mahapa II.
²¹ Formerly ga. y. Artemis.
²² Formerly ga. y. Nluga.
²³ Formerly ga. y. Edryd.

Line No.	Crew	Horsepower	Name of owner	Home port	Address of owner
1	2	24	John F. Davies	Baltimore, Md.	407 Union Trust Building.
2	2	27	American Tugboat Co. (Wash.)	Port Townsend, Wash.	Everett, Wash.
3	5	450	Lanmot du Pont	Wilmington, Del.	Pennsylvania Avenue and Rising Sun Lane.
4	1	50	Joseph Renk	New York, N. Y.	754 Prospect Avenue.
5	3	100	H. Malchow	Savannah, Ga.	Healey Building, Atlanta, Ga.
6	6	240	Ellwood R. Kirby	Philadelphia, Pa.	1202 Spruce Street.
7	7	160	Alfred I. du Pont	Wilmington, Del.	Delaware Trust Building.
8	4	120	Clarence R. Hooker	New Haven, Conn.	251 Church Street.
9	2	24	Herman C. Derksen	Milwaukee, Wis.	Oshkosh, Wis.
10	1	12	S. W. Harden	Baltimore, Md.	4 Chancery Square, Guilford, Md.
11	1	48	E. F. Johnson	Tampa, Fla.	Fort Myers, Fla.
12	1	100	O. B. Wearley	Washington, D. C.	418 Twelfth Street, N. W.
13	4	300	Edward J. Schmidt	Detroit, Mich.	608 Monroe Avenue.
14	2	200	Thomas B. Taylor	New York, N. Y.	Fort Washington, N. Y.
15	3	180	Addison Foster, Jr.	Philadelphia, Pa.	Chester, Pike, and Quarry Streets, Darby, Pa.
16	2	37	J. R. Macker	Miami, Fla.	629 Southwest Fourth Street.
17	9	300	De Ver H. Warner	Bridgeport, Conn.	Fairfield, Conn.
18	2	20	William T. Donnelly	New York, N. Y.	17 Battery Place.
19	2	40	Alexander Steel	Perth Amboy, N. J.	Navesink Avenue, Highland, N. J.
20	1	40	J. W. S. Sankey	Seattle, Wash.	343 West Sixty-fourth Street.
21	2	100	George E. Cain	Boston, Mass.	Lynn, Mass.
22	1	150	Alexander Sellers	Philadelphia, Pa.	Sixteenth and Hamilton Streets.
23	7	350	Frederick H. Lovejoy	New York, N. Y.	143 South Mountain Avenue, Mountclair, N. J.
24	1	45	Isaac Dawson	New Bedford, Mass.	660 Rockdale Avenue.
25	1	16	C. E. Rix	Seattle, Wash.	1216 North Forty-fifth Street.
26	4	40	Max Krauss	New Orleans, La.	1201 Canal Street.
27	2	80	Kato Haylin Martin	Miami, Fla.	401 Brickell Point.
28	1	16	E. B. Coffin	Seattle, Wash.	Colman Dock.
29	1	30	Paul Hammond	New York, N. Y.	285 Madison Avenue.
30	2	b 600	J. Hall Taylor	Chicago, Ill.	405 North Euclid Avenue, Oak Park, Ill.
31	4	130	Samuel Untermyer	New York, N. Y.	120 Broadway.
32	2	15	H. J. Stevens	Jacksonville, Fla.	Titusville, Fla.
33	2	80	Frank Arnow	New York, N. Y.	27 Cedar Street.
34	2	60	William F. Sawyer	Oswego, N. Y.	41 East Fifth Street.
35	11	250	Rodman Wannamaker	New York, N. Y.	Broadway and Ninth Street.
36	2	20	Alvin O. Fortner	Washington, D. C.	Partner Apartments.
37	3	200	Holger Struckmann	New York, N. Y.	342 Madison Avenue.
38	3	60	James H. Kerr	Portland, Me.	Rumford, Me.
39	1	100	Carl O. Marks	Seattle, Wash.	84 Jackson Street.
40	3	48	Carolina Yacht Corporation (S. C.)	Charleston, S. C.	
41	1	14	Rodney Hill	New York, N. Y.	Rye, N. Y.
42	1	32	Ella Hoover Thacher	Philadelphia, Pa.	Sea Side Park, N. J.
43	3	80	Thomas Byrne, Jr.	Chicago, Ill.	358 East One hundred and fifteenth Street.
44	3	50	Leland Ross	New York, N. Y.	45 Park Avenue.
45	6	600	Harry Neenan	Philadelphia, Pa.	1310 North Twelfth Street.
46	8	50	Milton Cronkhite	New York, N. Y.	Greenwich, Conn.
47	2	176	Harmon P. Elliott	Boston, Mass.	143 Albany Street, Cambridge, Mass.
48	1	b 20	Hart L. Wenver	San Francisco, Calif.	1335 Van Ness Avenue.
49	1	30	J. F. Schmidt	New York, N. Y.	Bayonne, N. J.
50	1	b 25	F. P. Fay	Los Angeles, Calif.	Fay Building Third and Hill Streets.
51	2	60	Campbell Church	Seattle, Wash.	Fairmont Heights, Eugene, Oreg.
52	7	200	Rox B. Clark	Los Angeles, Calif.	628 South Hill Street.
53	3	80	H. D. Carroll	Miami, Fla.	General Delivery.
54	4	40	D. M. Cooper	New York, N. Y.	25 Broad Street.
55	4	60	Edwin M. Chance	Philadelphia, Pa.	1600 Walnut Street.
56	1	50	Fenner Hall	Providence, R. I.	11 Greene Street.
57	5	100	Walter A. Starck	Miami, Fla.	1019 Southwest Seventh Street.
58	4	65	William L. Vello	Key West, Fla.	Fort Myers, Fla.
59	1	7	Currie I. Richardson	Tacoma, Wash.	3102 North Thirtieth Street.
60	4	60	H. Norton Merriman	New York, N. Y.	118 East Fifty-fourth Street.
61	10	b 250	John Borden	San Francisco, Calif.	Cure Stone's Shipyard, Oakland, Calif.

¹¹ Formerly ga. s. U. S. Navy S. C. No. 130.

¹² Formerly British ga. y. {a Marl Lola.

{b Lista.

¹³ Formerly ga. y. {a Fortuna.

{b Ebb Tide II.

¹⁴ Formerly {a ga. y. Minnie W.

{b British ga. s. Nooya.

¹⁵ Formerly ga. s. {a Consuelo.

{b Robador III.

¹⁶ Formerly ga. y. Arab.

¹⁷ Formerly sel. y. {a Agatha.

{a Tanumany.

{c Shawmut.

¹⁸ Formerly ga. y. Mallard.

Line No.	Official No.	Signal letters	Rig	Name of yacht	Tonnage		Register dimensions			When built	Where built
					Gross	Net	Length	Breadth	Depth		
MOTOR YACHTS—Continued											
1	222277		Ga. s.	North Star.....	146	95	120.0	21.8	6.2	1922	St. Paul, Minn.....
2	214809		Ga. s.	North State.....	105	90	99.7	18.4	4.7	1917	Daytona, Fla.....
3	209510	LCHD	Ga. s.	North Wind.....	93	63	91.8	17.0	8.0	1912	Baltimore, Md.....
4	213328		Ga. s.	Norwill.....	10	9	41.0	7.8	3.8	1907	Marblehead, Mass.....
5	228579		Ga. s.	Nowanda.....	44	34	65.2	13.8	6.1	1927	Wilmington, Del.....
6	226017		Ga. s.	Nuala II.....	45	30	64.0	13.5	0.0	1926	Orrilla, Canada.....
7	207432	LBND	Ga. s.	Nurmal.....	59	49	66.6	10.0	7.2	1910	Hoston, Mass.....
8	141826		Ga. s.	Nushka.....	62	42	69.5	16.0	2.5	1902	Springfield, Ohio.....
9	225895		Ga. s.	Nympso II.....	16	14	47.8	10.0	4.0	1920	Forked River, N. J.....
10	211439	LHCN	Ga. s.	Nymph.....	41	27	57.5	14.5	0.1	1913	Port Clinton, Ohio.....
11	211684		Ga. s.	Onis.....	30	23	46.3	14.2	5.0	1913	New York, N. Y.....
12	212139		Ga. s.	Obeja.....	34	23	55.7	13.8	6.0	1914	East Greenwich, R. I.....
13	227127	MGRJ	Ol. s.	OCEANIA.....	375	129	146.2	24.6	13.2	1923	Kiel, Germany.....
14	207763		Ga. s.	Ocolagua.....	25	16	52.5	10.7	5.0	1910	New York, N. Y.....
15	165438		Ga. s.	Ogarita.....	25	17	57.8	11.8	5.3	1902	Beverly, Mass.....
16	216997		Ol. s.	Oglethorpe.....	28	18	60.7	12.1	2.3	1918	Oglethorpe Inlet, Ga.....
17	226786		Ga. s.	Oleka II.....	32	21	70.3	12.1	5.9	1927	Vegeack, Germany.....
18	220003	LWMP	Ga. s.	OHONKARA.....	120	101	98.0	23.5	15.5	1920	Bristol, R. I.....
19	220206		Ga. s.	Ojal.....	17	11	51.6	10.2	4.0	1920	Nyack, N. Y.....
20	226109		Ga. s.	Ojal II.....	26	17	59.7	11.2	5.7	1927	do.....
21	226304		Ga. s.	Old-Kay.....	16	11	47.7	10.7	5.8	1927	City Island, N. Y.....
22	203511		Ga. s.	Old Glory.....	16	14	43.7	14.0	0.1	1911	Taunton, Mass.....
23	222597		Ga. s.	Oligrin.....	16	13	41.4	11.3	4.4	1922	Neponset, Mass.....
24	213234		Ga. s.	Olive.....	32	26	64.4	12.4	5.7	1915	Seattle, Wash.....
25	227319	MGSF	Ol. s.	OLIVE K.....	108	73	96.9	16.8	7.8	1928	Hay City, Mich.....
26	225732		Ga. s.	Olmaha.....	32	26	56.4	12.6	6.7	1920	Tacoma, Wash.....
27	223905		Ga. s.	Olympic.....	7	5	31.8	8.8	3.9	1911	Cavite, P. I.....
28	214578		Ga. s.	Onalro.....	23	22	48.0	14.7	6.7	1916	Manitowoc, Wis.....
29	227151		Ga. s.	Onalro II.....	36	33	55.9	16.3	8.1	1928	Quincy, Mass.....
30	165410	KVJM	Ga. s.	Onawa.....	17	15	42.3	14.2	6.1	1902	Bayonne, N. J.....
31	218148		Ga. s.	Onawa.....	50	34	60.6	12.7	6.3	1913	Vancouver, British Columbia.....
32	223250		Ga. s.	Onaway II.....	44	30	58.1	14.3	6.6	1923	Port Clinton, Ohio.....
33	209307	LJIHQ	Ga. s.	Onelia.....	97	94	80.5	16.5	8.8	1911	Muskegon, Mich.....
34	219609		Ga. s.	One-Thirty.....	32	25	60.3	12.6	5.0	1920	New York, N. Y.....
35	212160		Ga. s.	Onima.....	20	13	46.0	12.7	5.5	1914	Pocomoke City, Md.....
36	211290	LIIKB	Ga. s.	Onrust.....	23	20	59.6	11.7	5.9	1910	East Greenwich, R. I.....
37	225902		Ga. s.	Onward.....	26	23	61.3	11.0	4.8	1926	Bay City, Mich.....
38	226385	MGRK	Ga. s.	Onwego.....	85	68	77.5	15.0	7.2	1927	New York, N. Y.....
39	225603		Ga. s.	Opalo.....	10	9	35.3	9.1	4.7	1926	Seattle, Wash.....
40	165340		Ga. s.	Orian.....	30	21	50.8	18.0	2.9	1899	Ponce Park, Fla.....
41	160817	KPDB	Ga. s.	Orlana III.....	32	29	61.5	14.4	13.9	1899	Bristol, R. I.....
42	226546		Ga. s.	Orodeo.....	14	11	35.0	10.2	0.0	1927	Seattle, Wash.....
43	200094		Ga. s.	Orono.....	23	15	55.8	11.0	5.3	1903	Marlins Harbor, N. Y.....
44	223906	MFNR	Ga. s.	Orpah.....	23	29	44.7	14.2	4.8	1924	Dorchester, N. J.....
45	218820		Ga. s.	Ortalou.....	23	15	54.3	11.0	5.9	1919	Nyack, N. Y.....
46	226330		Ga. s.	Osecco.....	10	15	37.9	11.5	4.7	1927	Seattle, Wash.....
47	214578	LQND	Ga. s.	Oscolla II.....	19	17	48.3	12.9	4.0	1905	New York, N. Y.....
48	203363	LCFW	Ga. s.	Osprey.....	30	24	53.9	13.0	5.9	1911	Camden, N. J.....
49	216818		Ga. s.	Osprey.....	23	20	46.0	14.9	5.0	1918	Belmar, N. J.....
50	226773	MGPJ	Ga. s.	Osprey III.....	80	72	76.0	22.0	7.7	1927	Bay Head, N. J.....
51	223771		Ga. s.	Oswichee.....	110	91	86.0	19.1	9.7	1924	Port Clinton, Ohio.....
52	213962		Ga. s.	Otter.....	29	19	50.4	13.5	5.4	1915	Chicago, Ill.....
53	221622	MFSN	Ga. s.	Ouananiche.....	98	66	77.7	22.2	9.7	1921	Millford, Del.....
54	155421	KRNG	Ga. s.	Oulahouan.....	19	13	52.4	10.5	4.8	1900	Trenton, N. J.....
55	221704		Ol. s.	Outbound.....	139	94	106.8	10.0	12.9	1917	Boston, Mass.....
56	211121		Ga. s.	Owaneo.....	26	17	44.0	14.8	3.3	1913	St. Augustine, Fla.....
57	155199		Ga. s.	Oweene (composite).....	21	23	54.8	13.4	9.5	1891	Hoston, Mass.....
58	220119		Ga. s.	P. D. Q. Envelope.....	26	17	53.7	13.0	5.4	1911	Poughkeepsie, N. Y.....
59	225350		Ga. s.	Pabineau.....	17	15	44.0	15.3	5.0	1909	Tottenville, N. Y.....
60	207901	LBQH	Ga. s.	Paderlin II.....	95	65	92.0	17.0	8.1	1910	Seattle, Wash.....
61	227281	MCSH	Ga. s.	Paladin.....	75	51	75.9	16.1	8.0	1928	Hoston, Mass.....
62	200903	KTCN	Ga. s.	Palestine.....	68	60	82.5	21.4	9.0	1904	Port Jefferson, N. Y.....
63	160760		Ga. s.	Palmetto.....	19	13	39.5	13.3	5.7	1897	East Boston, Mass.....
64	201113	KTFV	Ga. s.	Palmetto.....	23	17	60.2	12.5	3.0	1903	New York, N. Y.....
65	227144		Ga. s.	Pal-O-Mino.....	20	9	29.4	8.6	4.3	1928	Tacoma, Wash.....

1 Formerly ga. y. Nancy II.
 a Lagonda
 b Naros
 c Catalina.
 d Formerly ga. y. Catalin.
 e Delfred.
 f Formerly ol. y. Oceanus.

1 Formerly ga. y. Beatrice.
 2 Formerly U. S. Navy ga. s. 1060.
 3 Formerly ga. y. Flippery.
 4 British ga. y. Kathleen III.
 5 Formerly b British ga. y. Cliffortine II.
 c ga. y. Dorothy B.
 d Formerly ga. y. Frances A. V.

Line No.	Crew	Horsepower	Name of owner	Home port	Address of owner
1	6	400	W. J. Mayo.....	St. Paul, Minn.....	Rochester, Minn.
2	4	100	Grove Park Motor Co. (N. C.).....	Wilmington, N. C.....	Ashville, N. C.
3	8	250	J. A. Mitchell.....	Houston, Tex.....	3504 Youkum Boulevard.
4	1	40	Joseph E. Reis.....	St. Louis, Mo.....	324 Hurck Street.
5	1	200	Megansett Shores Corporation (Mass.).....	New York, N. Y.....	North Falmouth, Mass.
6	3	200	Arthur Hudson Marks.....	do.....	677 Fifth Avenue.
7	3	40	Frank Burgess.....	Boston, Mass.....	Quincy, Mass.
8	1	40	L. P. Ordway.....	St. Paul, Minn.....	Fifth and Rosabel Streets.
9	1	130	W. Arthur Jarden.....	Philadelphia, Pa.....	Atlantic City, N. J.
10	1	65	F. S. Willock.....	Rockland, Me.....	Islesboro, Me.
11	2	40	J. S. Stevens.....	Cincinnati, Ohio.....	R. F. D. 1, Otway Ohio.
12	2	80	Joseph F. O'Brien Manufacturing Co. (N. Y.).....	New York, N. Y.....	47 West Sixty-third Street.
13	13	600	Donaldson Brown.....	do.....	1775 Broadway.
14	1	72	A. L. Riker.....	Bridgeport, Conn.....	Fairfield, Conn.
15	3	70	Salvador T. Christina.....	New Orleans, La.....	Kenner, La.
16	1	12	Henry F. Tyre.....	Savannah, Ga.....	Jesup, Ga.
17	2	1,350	Otto H. Kahn.....	New York, N. Y.....	1100 Fifth Avenue.
18	15	130	Carl Tueker.....	do.....	342 Madison Avenue.
19	2	270	John Hays Hammond.....	Gloucester, Mass.....	Lookout Hill, Mass.
20	2	600	LeRoy Frost.....	New York, N. Y.....	80 Broadway.
21	1	80	Robert E. Tod.....	do.....	342 Madison Avenue.
22	1	20	George P. P. Bonnell.....	do.....	347 Madison Avenue.
23	2	130	Oliver C. Grinnell.....	do.....	Bay Shore, N. Y.
24	2	70	Puget Sound Traction Light & Power Co. (Mass.).....	Seattle, Wash.....	
25	7	180	C. F. Ketterling.....	Detroit, Mich.....	General Motors Building.
26	1	100	O. Nelkirk.....	Tacoma, Wash.....	615 St. Helens Avenue.
27	1	20	R. T. Lundgren.....	Seattle, Wash.....	Port Blakely, Wash.
28	2	50	Allan K. White.....	Philadelphia, Pa.....	Atlantic City, N. J.
29	2	150	Walter L. Todd.....	Rochester, N. Y.....	1475 East Avenue.
30	1	20	Edmund S. Parsons.....	Providence, R. I.....	Warwick Neck, R. I.
31	1	75	C. M. Ponela.....	Seattle, Wash.....	515 Pioneer Building.
32	3	240	Whitney G. Case.....	Buffalo, N. Y.....	Marino Trust Building.
33	5	200	M. H. Alworth.....	Duluth, Minn.....	107 Alworth Building.
34	3	150	G. L. Crier.....	Philadelphia, Pa.....	Millford, Del.
35	2	30	Lowell M. Palmer, Jr.....	New York, N. Y.....	103 Park Avenue.
36	2	65	W. Julia Day.....	do.....	42 Broadway.
37	1	150	Frank W. Atkins.....	Port Huron, Mich.....	Bay City, Mich
38	4	200	George L. Bourne.....	New York, N. Y.....	17 East Forty-second Street.
39	1	90	Henry L. Corbett.....	Portland, Oreg.....	711 Corbett Building.
40	2	18	Spahr Hourland.....	Miami, Fla.....	206 Exchange Building.
41	2	25	Anna R. Murray.....	New York, N. Y.....	17 West Sixteenth Street.
42	1	25	O. D. Babcock.....	Seattle, Wash.....	610 Joshua Green Building.
43	2	60	W. T. Roast.....	Rockland, Me.....	Box 337, Camden, Me.
44	1	37	Adolph Wm. Schramm.....	Philadelphia, Pa.....	Hiverton, N. J.
45	2	100	Anna C. Ewlng.....	New York, N. Y.....	45 East Sixty-fifth Street.
46	1	500	O. V. Snyder.....	Tacoma, Wash.....	304 South L. Street.
47	1	25	Henry A. La Chicotte.....	New York, N. Y.....	Waverly Mills, S. C.
48	1	50	Clarence Haigh.....	Boston, Mass.....	125 Sargent Street, Winthrop, Mass.
49	1	12	Albert E. Wooton.....	Philadelphia, Pa.....	21 North Iowa Avenue, Atlantic City, N. J.
50	0	100	Carman R. Runyon.....	do.....	Manloloeking, N. J.
51	3	180	J. A. Williams.....	Cleveland, Ohio.....	11415 Harbor View Drive.
52	1	100	Floyd C. Snyder.....	do.....	Massillon, Ohio.
53	3	140	P. K. Hudson.....	New York, N. Y.....	20 Broad Street.
54	2	37	A. B. Tomasovitch.....	New Orleans, La.....	Ostrica, La.
55	0	250	Sylvester W. Labrot.....	Annapolis, Md.....	59 Franklin Street
56	2	25	F. W. Schoper, Jr.....	Beaufort, S. C.....	
57	2	20	Edward M. Adams.....	Boston, Mass.....	Care F. P. Cabot, 53 State Street.
58	1	50	Geo. D. Gaw.....	Chicago, Ill.....	600 North Sacramento Boulevard.
59	1	35	Francis T. Homer.....	Baltimore, Md.....	Hidgewood, Md.
60	4	100	J. Wilcox Drake.....	Los Angeles, Calif.....	Pacific Southwest Building.
61	5	200	Henry A. Moss.....	Boston, Mass.....	201 Devonshire Street.
62	7	50	Andrew G. Pierce, Jr.....	New Bedford, Mass.....	Madison Street.
63	2	25	J. T. Scott.....	Houston, Tex.....	First National Bank.
64	2	45	Ellis Z. Nutting.....	New York, N. Y.....	Huntington, N. Y.
65	1	25	Edward M. Lang.....	Seattle, Wash.....	1401 Tenth Avenue.

10 Formerly ga. y. Dido.
 11 Formerly ga. s. (a) Petrel.
 (b) Inanda.
 12 Formerly ga. y. Atrypa.
 (a) Pauline.
 13 Formerly ga. y. (a) Millie K.
 (c) Esther D.

14 Formerly ga. y. Emma.
 15 Formerly ga. y. Florence IV.
 16 Formerly ga. y. (a) Cully Sark.
 (b) Sumar.
 17 Formerly ga. y. Lolomi.
 18 Formerly ga. y. Clara.
 19 Formerly ga. y. Taconite.

Line No.	Official No.	Signal letters	Rig	Name of yacht	Tonnage		Register dimensions			When built	Where built
					Gross	Net	Length	Breadth	Depth		
MOTOR YACHTS—Continued											
1	221234		Ga. s.	Pam	33	25	60.2	12.0	0.3	1921	Milwaukee, Wis.
2	223040	MFDN	Ga. s.	Panama	69	59	64.3	16.5	7.0	1923	Camden, N. J.
3	224865	MFTC	Ga. s.	Panchara II	40	35	50.0	15.2	5.4	1925	Lynn, Mass.
4	223062	MFDQ	Ga. s.	Pamfira	107	86	104.4	14.6	8.5	1917	Bremerton, Wash.
5	226783		Ga. s.	Pandora	16	11	41.8	11.4	6.0	1927	South Bristol, Me.
6	211427	LDCF	Ga. s.	Pandora III	34	27	57.5	13.7	6.2	1913	Camden, N. J.
7	150631		Ga. s.	Papoose	29	24	70.5	10.3	6.0	1893	Bath, Me.
8	223011		Ga. s.	Paprika	60	34	74.9	12.5	6.2	1923	Boston, Mass.
9	150994	KSGJ	Ol. s.	Particula (composite)	110	74	114.0	17.8	8.8	1903	Bristol, R. I.
10	225811		Ga. s.	Particula	22	15	46.4	11.6	5.7	1926	Los Angeles, Calif.
11	213237	LFJT	Ga. s.	Partridge	36	24	52.5	11.4	6.0	1915	Burton, Wash.
12	226457		Ol. s.	Pasalo Manana	114	77	91.0	20.0	9.5	1927	Los Angeles, Calif.
13	223572		Ga. s.	Pasqualito	30	22	55.0	16.0	7.0	1924	do.
14	214203	LGDW	Ga. s.	Pastime	24	16	53.3	12.4	4.5	1910	Camden, N. J.
15	220196		Ga. s.	Pastime	231	196	109.3	22.1	7.6	1920	Boston, Mass.
16	220704		Ga. s.	Patience	41	38	45.0	16.2	1.0	1920	Daytona Beach, Fla.
17	224072		Ga. s.	Patience	57	40	62.5	15.6	6.1	1924	New York, N. Y.
18	221609		Ga. s.	Patricia	27	21	60.5	12.0	3.6	1921	Stamford, Conn.
19	223179		Ga. s.	Patricia	35	20	59.0	14.0	6.1	1923	Los Angeles, Calif.
20	225749		Ga. s.	Patricia II	63	43	68.5	14.3	8.0	1920	Newport, Mass.
21	224814		Ga. s.	Patsey of Pickbourne	18	18	35.5	10.0	1.9	1925	Easton, Md.
22	214464	LGJS	Ga. s.	Patting	31	21	50.5	12.0	5.8	1916	Stamford, Conn.
23	150867		Ga. s.	Paukwels	16	13	39.8	11.3	5.6	1900	South Boston, Mass.
24	225504		Ga. s.	Pauline M	20	13	55.0	10.0	5.3	1922	New York, N. Y.
25	225250	MFVL	Ol. s.	PAWNEE	455	169	148.0	26.6	13.9	1925	Newport News, Va.
26	27015		Ga. s.	Paxinosa	22	19	45.4	13.2	5.0	1893	Seattle, Wash.
27	224020		Ga. s.	Peacock	47	32	68.0	13.6	6.3	1921	Hemelingen, Germany
28	260148		Ga. s.	Pearl	22	15	38.0	11.0	5.0	1911	Grand Rapids, Mich.
29	220188		Ga. s.	Pearl Necklace	23	10	43.0	13.8	5.8	1920	Osterville, Mass.
30	225189		Ga. s.	Polfalna	128	121	98.0	17.2	2.8	1917	Christiania, Norway
31	214941		Ga. s.	Peer Gynt	35	17	62.4	11.4	5.4	1917	Christiania, Norway
32	208610	LQPK	Ga. s.	Peggy	68	64	64.0	16.0	6.0	1911	Mantowoc, Wis.
33	218671		Ga. s.	Peggy	13	13	44.4	10.0	4.6	1914	Ventnor, N. J.
34	222891		Ga. s.	Peggy	16	14	44.4	10.0	4.6	1914	Ventnor, N. J.
35	221445		Ga. s.	Peggy Bee	24	20	52.5	11.1	8.9	1923	Newport, Mass.
36	225810		Ga. s.	Peggy Lou	22	15	48.6	11.6	5.1	1917	Watersvlet, N. Y.
37	227675		Ga. s.	Peggy Lou	22	15	46.4	11.6	5.7	1926	Los Angeles, Calif.
38	222112		Ga. s.	Peguso II	20	13	40.2	11.5	5.7	1928	Bayonne, N. J.
39	224462		Ol. s.	Pellcan	47	39	61.9	18.4	6.8	1922	Evansville, Ind.
40	207371	LHKP	Ga. s.	Pellcan	40	33	75.3	12.0	6.6	1910	Boston, Mass.
41	213561		Ga. s.	Pellcan	19	13	47.0	11.6	5.9	1915	Camden, N. J.
42	223863	MFNH	Ga. s.	Pellona	23	13	44.0	13.7	5.1	1924	Boston, Mass.
43	227431		Ol. s.	Penguin	51	30	67.4	15.8	7.3	1928	Thomaston, Me.
44	210150		Ga. s.	Pep	20	16	51.7	11.2	6.7	1910	New York, N. Y.
45	225577		Ga. s.	Perelanna	39	30	63.6	12.7	6.8	1926	Quincy, Mass.
46	225210		Ga. s.	Peregriue	19	17	45.7	10.1	4.7	1925	Vogesch, Germany
47	226419		Ga. s.	Permanent I	19	15	45.0	10.5	6.0	1927	Wilmington, Del.
48	203318		Ga. s.	Petrel	33	32	50.0	15.3	7.5	1906	Detroit, Mich.
49	223301		Ga. s.	Petrel	39	29	51.8	14.2	7.0	1920	Columbia City, Oreg.
50	224700		Ga. s.	Petrel II	32	21	53.0	13.0	6.4	1925	Bayonne, N. J.
51	220468		Ga. s.	Petrolia No. 10	19	13	58.8	12.3	5.0	1920	West Norfolk, Va.
52	223370	MBCT	Ga. s.	Petrolia	25	17	51.5	12.5	5.0	1920	Bristol, R. I.
53	226306		Ga. s.	Phantom	24	16	57.7	10.6	0.0	1927	New York, N. Y.
54	226438		Ga. s.	Phantom	30	20	64.2	12.0	5.7	1927	City Island, N. Y.
55	226760		Ga. s.	Phantom	32	27	55.1	11.0	5.9	1927	Los Angeles, Calif.
56	221337		Ga. s.	Pieces of Eight	18	12	47.7	13.0	6.1	1921	Shelbourne, Nova Scotia
57	211593	LDCV	Ga. s.	Pilgrim	34	27	59.9	15.0	6.5	1913	Atlantic City, N. J.
58	222299	MDQW	Ga. s.	Pilgrim	106	85	81.7	17.9	9.2	1922	Camden, N. J.
59	223050		Ga. s.	Pilgrim	16	11	54.0	9.0	3.0	1923	Alexandria Bay, N. Y.
60	225758	MQDP	Ga. s.	Pilgrim II	118	107	84.8	18.0	6.2	1926	Camden, N. J.
61	225509		Ga. s.	Pinta	22	10	45.5	11.5	7.6	1926	Thomasston, Me.
62	213913	LFSW	Ga. s.	Pioncer	209	172	111.7	22.0	6.1	1916	Camden, N. J.
63	222206		Ga. s.	Pipplin	20	14	51.7	10.0	6.2	1922	New York, N. Y.
64	212540		Ga. s.	Pitt	22	19	41.3	14.3	4.8	1914	Sallsbury, Md.
65	221376		Ga. s.	Platime	21	17	48.0	13.0	3.2	1921	Cocanut Grove, Fla.
66	221005		Ga. s.	Playtime	26	13	42.8	12.7	5.9	1921	New Orleans, La.
67	227205		Ga. s.	Plefales	75	51	78.0	14.1	6.7	1928	New York, N. Y.
68	211140	LCVM	Ga. s.	Plelone	33	29	57.0	14.5	9.2	1913	Bristol, R. I.
69	218547		Ga. s.	Pocahontas II	27	24	48.5	15.0	3.6	1914	Camden, N. J.

1 Formerly ga. y. Ocoee.

2 Formerly ga. y. ^a U. S. Navy S. C. No. 294, ^b Penino.

3 Formerly ga. y. Murgo.

4 Formerly ga. y. Onawa.

5 Formerly ga. y. ^a Agnes II, ^b A. R. M.

6 Formerly ga. y. D'Artagnan.

7 Formerly ^a ga. s. Paukwels, ^b British sloop Paukwels.

8 Formerly ga. y. Xorn.

9 Formerly ga. y. Lapwing.

10 Formerly Norwegian ga. s. Illogefos.

Line No.	Crew	Horsepower	Name of owner	Home port	Address of owner
1	3	450	Fred H. Diehl	Detroit, Mich	149 California Avenue.
2	3	180	Paul O. Richmond	New York, N. Y.	250 Park Avenue.
3	1	62	Ledyard W. Sargent	Boston, Mass.	Cambridge, Mass.
4	3	130	A. R. Maeser	Seattle, Wash.	Hackensack, Minn.
5	1	75	R. T. Ireland, Jr.	Rockland, Me.	Pemaquid Harbor, Me.
6	1	50	Arthur T. Vance	New York, N. Y.	Port Washington, N. Y.
7	2	50	George H. Warhurstdo.....	342 Madison Avenue.
8	3	600	Ella L. Browning	Philadelphia, Pa.	Old Conestago Road, Rosemont, Pa.
9	13	160	Parthenia Corporation (N. Y.)	New York, N. Y.	41 East Forty-third Street.
10	10	b 200	Forrest Q. Stanton	Los Angeles, Calif.	Pasadena, Calif.
11	1	40	Alaska Packers Association (Calif.)	San Francisco, Calif.	111 California Street.
12	3	200	Lee A. Phillips	Los Angeles, Calif.	Pacific Mutual Building.
13	2	90	George O'Briendo.....	Hollywood, Calif.
14	2	210	John W. Hubbard	Pittsburgh, Pa.	Colonial Place.
15	9	250	Edwin A. Shewan	New York, N. Y.	Foot Twenty-seventh Street (B.).
16	1	12	E. C. Britton	St. Augustine, Fla.	Daytona Beach, Fla.
17	4	100	James N. Henry	Providence, R. I.	184 First Street.
18	2	100	R. J. M. Francis	Wilmington, Del.	Du Pont Building.
19	2	150	R. J. Cope	Los Angeles, Calif.	1055 Orange Street.
20	4	300	Frederick B. Lovejoy	New York, N. Y.	Montclair, N. Y.
21	1	15	W. Seales Rose	Baltimore, Md.	Easton, Md.
22	4	800	Louis Phillips	New York, N. Y.	3415 Broadway.
23	2	65	Harold S. Mayer	New Orleans, La.	817 Union Street.
24	4	300	John Seybold	Miami, Fla.	Central Arcade Building.
25	22	b 900	Harry Payne Bingham	New York, N. Y.	32 Broadway.
26	1	45	Lawelyn F. Marsh	Los Angeles, Calif.	308 South Reno Street.
27	1	300	Thomas Eastman	New York, N. Y.	120 Broadway.
28	2	28	Dalles (Fla.)	Miami, Fla.	R. F. D. 627, Lemon City, Fla.
29	2	60	Malcolm G. Chace, jr.	Providence, R. I.	77 Williams Street.
30	4	112	Emma Ruthege	New York, N. Y.	Huntington, N. Y.
31	1	250	Joseph S. Naime	New York, N. Y.	Atlantic City, N. J.
32	3	40	Eleanor A. Allison	Philadelphia, Pa.	Wallingford, Pa.
33	1	60	Samuel W. Whando.....	Ventnor City, N. J.
34	3	24	Mortimer N. Buckner	New York, N. Y.	100 Broadway.
35	2	120	H. W. Bleckley	Buffalo, N. Y.	763 West Ferry Street.
36	10	b 200	Glover E. Buckstell	Los Angeles, Calif.	248 South Van Ness Avenue.
37	1	100	Joseph T. Schenck	New York, N. Y.	235 Ascun Avenue, Forest Hills, N. Y.
38	1	60	William H. Fields	Evansville, Ind.	424 Upper First Street.
39	2	88	Bruce Clark	New York, N. Y.	7 Nassau Street.
40	5	100	H. C. MacDougall	Boston, Mass.	19 Lincoln Street.
41	3	35	George W. Elder	New York, N. Y.	105 West Fifty-fifth Street.
42	1	140	L. M. Keeler	Newport, R. I.	Jamestown, R. I.
43	3	90	Austin Fox Riggs	Rockland, Me.	Islesboro, Me.
44	3	160	Wells O. Penney	New York, N. Y.	Yaphank, N. Y.
45	4	200	Percy L. Hancockdo.....	1120 Fifth Avenue.
46	1	65	Edward Albert Rockwelldo.....	65 Park Avenue.
47	2	100	Pelee Island Transportation Co. (Ohio)	Cleveland, Ohio	1227 Prospect Avenue.
48	1	40	Lars Jacobson	Detroit, Mich.	31 Hazelwood Avenue.
49	2	65	H. J. Mcomber	San Francisco, Calif.	135 Stockton Street.
50	3	80	Phillemon Diekenson	Philadelphia, Pa.	1426 Walnut Street.
51	3	150	John Pnalfo	New York, N. Y.	1274 Fulton Street (B.).
52	1	50	Herbert H. Farnum	Providence, R. I.	67 Canal Street.
53	2	360	H. N. Slater	New York, N. Y.	301 Broadway.
54	3	1, 100	Ralph Pulltzerdo.....	Manhasset, N. Y.
55	2	b 175	Lewis S. Stone	Los Angeles, Calif.	221 South Willton Place.
56	3	85	C. S. Filthau	Philadelphia, Pa.	415 Race Street.
57	4	70	G. W. Forsberg	Washington, D. C.	Eighth and Water Streets SW.
58	7	170	Alfred P. Parker	New York, N. Y.	60 Broadway.
59	1	150	Anno I. Laughlin	Cape Vincent, N. Y.	Alexandria Bay, N. Y.
60	8	300	William M. Elkins	Philadelphia, Pa.	Land Title Building.
61	1	32	William J. Curtis, Jr.	New York, N. Y.	11 East Forty-fourth Street.
62	6	300	Sumner Ballarddo.....	10 East Seventy-ninth Street.
63	2	600	George A. Ellis, Jr.do.....	61 Broadway.
64	2	60	F. I. Towle	Milwaukee, Wis.	Wausau, Wis.
65	2	65	B. L. Hamner	Tampa, Fla.	Citrus Exchange Building.
66	4	50	C. J. Gambel	New Orleans, La.	749 South Peter Street.
67	3	600	G. Lester Parsons	New York, N. Y.	110 Williams Street.
68	2	50	Joseph V. Santry	Salem, Mass.	Marblehead, Mass.
69	1	12	A. N. Lauer	Philadelphia, Pa.	326 Bourse Building.

11 Formerly ga. y. Marigold.
 12 Formerly ga. y. Mary Rose.
 13 Formerly ga. y. Galatea.
 14 Formerly ga. s. Marlain.
 15 Formerly ga. s. Surpass.
 16 Formerly ga. y. Nicanor.

17 Formerly ga. y. Pallsades.
 18 Formerly ga. y. Statira.
 19 Formerly ga. y. Saragumac.
 20 Formerly ga. y. Peccless.
 21 Formerly ga. y. Pocahontas.

Line No.	Offical No.	Signal letters	Rig	Name of yacht	Tonnage		Register dimensions			When built	Where built
					Gross	Net	Length	Breadth	Depth		
MOTOR YACHTS—											
Continued											
1	208952		Ga. s.	Pointer.....	18	12	<i>Feet</i>	<i>Feet</i>	<i>Feet</i>	1011	Chicago, Ill.....
2	200001	KWVO	Ga. s.	¹ Polaris.....	29	25	58.3	15.4	6.6	1903	Bristol, R. I.....
3	215340	LHMS	Ga. s.	Polly.....	47	22	77.2	14.0	6.1	1917	Wiscasset, Me.....
4	224572	MFRV	Ga. s.	² Polly Ann.....	10	15	42.0	12.8	6.5	1915	Big Tancook Island, Nova Scotia.....
5	205983		Ga. s.	³ Pollyanna III.....	60	43	75.0	17.7	2.9	1909	Holly Hill, Fla.....
6	136492	KMFB	Ga. s.	⁴ Polyantbus.....	38	35	78.0	13.6	7.9	1895	Bristol, R. I.....
7	226666	MGNK	Ga. s.	Pomander III.....	75	51	81.7	16.1	7.0	1927	Hoston, Mass.....
8	222298		Ga. s.	Pom Pom.....	23	19	37.6	12.9	4.7	1921	Tampa, Fla.....
9	207271	LBJS	Ga. s.	⁵ Porpolso.....	36	25	70.6	13.0	5.7	1910	Baltimore, Md.....
10	226608	MGLV	Ga. s.	⁶ Pouto D'Eau II.....	36	25	65.0	12.4	6.1	1926	Hoston, Mass.....
11	216176	LHGN	Ga. s.	Presquo Isle.....	78	53	84.9	15.8	6.7	1917	Port Clinton, Ohio.....
12	223224	MGDO	Ga. s.	⁷ Primrose IV.....	17	11	44.4	13.2	7.3	1923	Friendship, Mo.....
13	221980		Ga. s.	Princess Pat.....	28	21	54.6	15.2	8.2	1925	East Boothbay, Me.....
14	227176		Ol. s.	Prinella.....	115	78	87.2	18.3	9.4	1928	Seattle, Wash.....
15	222442		Ga. s.	Priscilla.....	35	10	63.0	12.6	4.3	1922	Bay City, Mich.....
16	222052	MFCG	Ga. s.	⁷ Priscilla.....	59	51	62.2	16.5	7.3	1923	Camden, N. J.....
17	223001	MFDB	Ga. s.	Priscilla.....	31	21	53.0	13.0	6.4	1923	Bayonne, N. J.....
18	223788	MFLQ	Ga. s.	⁸ Priscilla.....	59	51	62.2	16.5	7.3	1924	Camden, N. J.....
19	225707		Ga. s.	Priscilla.....	37	25	57.0	13.5	5.1	1926	Milwaukee, Wis.....
20	226622		Ga. s.	Priscilla.....	24	16	47.8	12.0	6.1	1927	Hoston, Mass.....
21	225737		Ga. s.	Priscilla II.....	31	21	53.2	12.6	5.0	1926	Salisbury, Md.....
22	210188		Ga. s.	Priscilla III.....	21	16	60.0	10.0	4.8	1909	Clayton, N. Y.....
23	223821	MFLV	Ga. s.	⁹ Puritan.....	65	50	81.5	10.5	12.0	1924	Essex, Mass.....
24	220412		Ga. s.	Pythagoras.....	23	16	48.4	12.2	6.3	1916	Wilmington, Del.....
25	160796		Ga. s.	Python.....	21	17	44.7	15.6	6.5	1898	Brooklyn, N. Y.....
26	222223		Ga. s.	Quankey.....	46	30	59.3	15.5	6.5	1922	Lanexa, Va.....
27	223914		Ga. s.	Quasella.....	16	13	38.2	12.7	6.1	1924	Seattle, Wash.....
28	207589	LBNQ	Ga. s.	Queen Mab (composite).....	63	40	62.8	17.8	11.4	1910	Bristol, R. I.....
29	223446		Ga. s.	¹⁰ Querida.....	69	59	61.3	16.5	7.0	1923	Camden, N. J.....
30	222103		Ga. s.	Quest.....	42	19	61.5	14.1	6.9	1922	Los Angeles, Calif.....
31	214729	LGRH	Ga. s.	Quicksilver.....	20	7	50.9	10.0	5.1	1916	Madisonville, La.....
32	224015		Ga. s.	Quiri.....	16	11	48.1	9.7	5.1	1917	Milwaukee, Wis.....
33	223293	MFVB	Ga. s.	Quita.....	26	17	52.3	14.0	7.8	1924	Salisbury, Md.....
34	211353		Ga. s.	Raboco.....	39	33	58.1	14.0	3.4	1913	Racine, Wis.....
35	223659	MFJT	Ol. s.	Radio.....	131	62	97.1	24.6	13.5	1924	Essex, Mass.....
36	221352		Ga. s.	¹¹ Rae II.....	21	17	45.3	12.1	4.6	1921	Keyport, N. Y.....
37	220074		Ga. s.	Rainbow.....	44	30	70.6	13.8	6.7	1920	San Pedro, Calif.....
38	222288		Ga. s.	¹² Rainbow.....	20	20	45.0	14.8	8.0	1910	White Haven, Nova Scotia.....
39	222735		Ga. s.	Rainbow II.....	25	15	53.8	12.0	4.5	1923	Trenton, Mich.....
40	225362		Ga. s.	Rainbow III.....	37	25	59.3	12.0	0.3	1926	New York, N. Y.....
41	203920	KVWM	Ga. s.	¹³ Ramallah (composite).....	40	29	67.8	18.8	10.3	1907	Bristol, R. I.....
42	203435	KVPC	Ga. s.	¹⁴ Rambler.....	23	21	52.5	11.2	5.8	1906	Hoston, Mass.....
43	221105		Ga. s.	Rami.....	40	31	66.8	13.0	0.3	1921	Quincy, Mass.....
44	221975		Ol. s.	Ramma.....	90	77	89.5	17.6	6.2	1925	Stamford, Conn.....
45	227340	MGSQ	Ol. s.	Ranelpe.....	70	47	81.0	15.9	6.8	1928	do.....
46	212407		Ga. s.	Ranger.....	48	44	67.0	17.2	8.2	1914	Manitowoc, Wis.....
47	218641		Ga. s.	Ranger.....	21	17	50.8	11.0	5.0	1919	Milwaukee, Wis.....
48	222235	MDQN	Ol. s.	¹⁵ Ranger.....	113	77	101.1	18.1	9.2	1922	Hoston, Mass.....
49	220526		Ga. s.	¹⁶ Ranora II.....	33	22	61.8	12.0	5.8	1920	Milwaukee, Wis.....
50	226971		Ga. s.	Rassino II.....	33	15	60.2	13.7	5.6	1927	San Diego, Calif.....
51	226843	MGPQ	Ol. s.	Rdream.....	128	81	97.0	18.5	9.8	1927	Chicago, Ill.....
52	209937		Ga. s.	Reading Girl.....	9	8	45.0	8.0	3.8	1907	Beatumont, Tex.....
53	225637		Ga. s.	¹⁷ Rebel.....	43	29	70.3	12.5	6.0	1926	New York, N. Y.....
54	227168		Ga. s.	Recess.....	35	22	42.5	13.8	7.7	1927	Patterson, La.....
55	211899		Ga. s.	Recreation.....	37	25	61.8	15.0	4.4	1913	Jacksonville, Fla.....
56	210397		Ga. s.	¹⁸ Red Arrow.....	16	16	40.0	13.8	4.6	1910	Detroit, Mich.....
57	227450		Ga. s.	Red Feather II.....	28	20	44.4	12.0	6.2	1928	Erie, Pa.....
58	227704		Ga. s.	Regardless.....	20	13	40.2	11.5	5.7	1928	Bayonne, N. J.....
59	203850		Ga. s.	Regina.....	27	18	57.0	10.0	4.2	1901	New York, N. Y.....
60	210743		Ga. s.	Regina.....	17	17	55.8	12.6	5.2	1911	Bayonne, N. J.....
61	226370		Ol. s.	Regina.....	41	5	58.6	17.8	3.7	1927	Valparaiso, Fla.....
62	208868	LBWT	Ga. s.	Regmlk III.....	54	40	77.4	14.0	6.4	1911	South Boston, Mass.....
63	221360	MFRB	Ol. s.	RENE.....	190	129	110.3	21.5	10.4	1924	Morris Heights, N. Y.....
64	225258		Ga. s.	Renegaw.....	75	67	70.0	10.0	8.0	1925	Mahone Bay, Nova Scotia.....
65	211710		Ga. s.	¹⁹ Renoma.....	35	30	54.5	15.0	5.3	1913	Greenport, N. Y.....
66	208050	LHQV	Ga. s.	Reola.....	33	31	55.5	12.5	5.6	1910	New York, N. Y.....

¹ Formerly ga. y. Irollta.
² Formerly ga. y. Polaris.
³ Ga. s. Priscilla.
⁴ Formerly British ga. y. Gertrude M. B.
⁵ Formerly ga. y. Constitution.
⁶ Formerly ga. y. Eugenia.

⁷ Formerly ga. y. Freelance.
⁸ Formerly ga. y. Albador.
⁹ Formerly ga. y. (a) Eneamsk.
¹⁰ Formerly ga. y. (b) Marilyn IV.
¹¹ Formerly ga. y. Conowingo.
¹² Formerly ga. y. Argyll.

Line No.	Crew	Horsepower	Name of owner	Home port	Address of owner
1	1	46	William C. Hatch.....	Chicago, Ill.	Harvey, La.
2	3	80	Howard L. McCarrick.....	Grand Haven, Mich.	Sprlng Lake, Mich.
3	3	230	D. M. Edwards.....	Rochester, N. Y.	953 James Street, Syracuse, N. Y.
4	3	15	Herbert L. Tinkham.....	Boston, Mass.	Brockton, Mass.
5	4	100	Lillian S. Cook.....	St. Louis, Mo.	1736 Arcade Building.
6	3	60	May F. Marshall.....	New York, N. Y.	28 East Sixty-fourth Street.
7	5	350	Bertram B. Courad.....	New Bedford, Mass.	473 Chestnut Hill.
8	2	20	M. B. Sparr.....	Miami, Fla.	West Palm Beach, Fla.
9	3	100	Ogden Reid.....	New York, N. Y.	Tribune Building.
10	6	450	Frank H. Goodyear.....	Buffalo, N. Y.	1306 Marine Trust Building.
11	4	180	Theodoro Krumin.....	Tampa, Fla.	Villa Rosa Park.
12	1	12	Frederick L. Ames.....	Boston, Mass.	Easton, Mass.
13	2	60	Alpheus Royblno.....	New York, N. Y.	New Rochelle, N. Y.
14	4	250	L. A. McComber.....	San Francisco, Calif.	607 Butler Building.
15	1	350	Thomas A. De Villbiss.....	Toledo, Ohio.	3015 Collingwood Avenue.
16	3	74	Charles Schwartz.....	New York N. Y.	33 East Sixty-Eighth Street.
17	2	30	Dr. Chas. Wndsworth Schwartz.....	do.	White Plains, N. Y.
18	3	80	Clifford G. Ludvigb.....	do.	16 Exchange Place.
19	2	b 290	A. E. Hendlarl.....	Chicago, Ill.	134 North La Salle Street.
20	1	300	Gifford K. Simonds.....	Salem, Mass.	Fitchburg, Mass.
21	2	180	Kenneth M. de Vos.....	Detroit, Mich.	8100 East Jefferson Avenue.
22	2	100	E. H. Estey.....	Miami, Fla.	2028 N. W. Third Street.
23	6	60	Edward W. Brown.....	New York, N. Y.	3 East Sixty-fourth Street.
24	1	80	E. Paul du Pont.....	Wilmington, Del.	900 Market Street.
25	1	18	Sophie Brinkmann.....	New York, N. Y.	211 St. Johns Avenue, Rosebank, N. Y.
26	2	60	John L. Curry.....	Miami, Fla.	373 Northwest Twenty-second Place.
27	1	30	C. S. Wnddlingham.....	Seattle, Wash.	356 Kinnear Place.
28	6	40	Horace Hinney.....	Newport, R. I.	12 LeRoy Avenue.
29	4	130	R. E. Bishop.....	Tampa, Fla.	Bradenton, Fla.
30	2	125	Wilmington Transportation Co. (Calif.).....	Los Angeles, Calif.	Wilmington, Calif.
31	2	300	G. A. Diassellss.....	New Orleans, La.	2525 South Carrollton Avenue.
32	2	160	Carl A. Mayer.....	Philadelphia, Pa.	235 West Olney Avenue.
33	2	28	Geo. Woodward, jr.....	do.	Chestnut Hill, Pa.
34	2	75	Henry Bosch.....	Chicago, Ill.	470 South Kedzie Avenue.
35	5	b 120	L. A. Norris.....	San Francisco, Calif.	58 Sutter Street.
36	3	145	J. Ralph Jacoby.....	New York, N. Y.	41 West Seventy-second Street.
37	1	200	E. A. Featherstone.....	Los Angeles, Calif.	920 South Los Angeles Street.
38	1	15	Charles E. Gauthlor.....	New York, N. Y.	24 East Eighty-sixth Street.
39	1	180	Edward Ver Linden.....	Detroit, Mich.	Grosse Pointe, Mich.
40	2	360	Richard P. Joy.....	do.	144 West Fort Street.
41	3	60	R. H. I. Goddard.....	Providence, R. I.	66 Power Street.
42	1	40	George W. Allen, jr.....	New Bedford, Mass.	25 Mapleview Terrace.
43	4	450	Edith Wilhelmina Foss.....	Port Huron, Mich.	Bay City, Mich.
44	7	300	Walter B. Lashar.....	Bridgeport, Conn.	Fairfield, Conn.
45	4	400	Austin H. Perry.....	New York, N. Y.	Blind Brook Lodge, 66 Milton Road, Ilye, N. Y.
46	2	b 60	R. B. Brown.....	Milwaukee, Wis.	182 Wisconsin Street.
47	3	300	C. M. Dow.....	Houston, Tex.	Milam and Walker Streets.
48	7	300	John G. Wifant.....	Portsmouth, N. H.	274 Pleasant Street, Concord, N. H.
49	3	600	Frank C. Munson.....	New York, N. Y.	67 Wall Street.
50	1	120	D. C. Roberts.....	San Diego, Calif.	3595 Granada Street.
51	8	300	R. C. Villas.....	Chicago, Ill.	1334 North Kostner Avenue.
52	1	28	Leo T. Poden.....	Houston, Tex.	2400 West Dallas Avenue.
53	2	600	R. L. Corby.....	New York, N. Y.	51 East Forty-second Street.
54	2	60	Wayne G. Borah.....	New Orleans, La.	3309 St. Charles Avenue.
55	2	90	J. D. Henderson.....	Pensacola, Fla.	Bagdad, Fla.
56	1	12	J. W. Vaughan.....	Detroit, Mich.	5420 Second Boulevard.
57	1	130	E. T. Affeck.....	Toledo, Ohio.	2210 Scottwood Avenue.
58	1	100	Marlon Hall Hollis.....	Boston, Mass.	Hotel Kenmore.
59	2	30	J. J. Barry.....	Jacksonville, Fla.	Box 2303.
60	1	60	J. P. Bustong.....	Marquette, Mich.	Care Northwestern Cooperage & Lumber Co., Gladstone, Mich.
61	4	70	J. R. Parfsh.....	Pensacola, Fla.	Valparaiso, Fla.
62	5	120	Willis Sharpe Kilmer.....	New York, N. Y.	Hinghamton, N. Y.
63	8	400	Alfred P. Sloan, jr.....	do.	1775 Broadway.
64	3	200	H. A. Wagener.....	St. Augustine, Fla.	Care Yacht Club.
65	2	40	Edmund Eckart.....	New York, N. Y.	New Rochelle, N. Y.
66	2	60	W. H. Morrison.....	Cleveland, Ohio.	Ashtabula, Ohio.

¹⁰ Formerly ga. y. Blima III.
¹¹ Formerly ga. y. Vixen.
¹² Formerly ga. y. Darlel.
¹³ Formerly sch. y. fa Istalena.
¹⁴ Formerly ga. y. Traump.

¹⁵ Formerly ga. y. Colleen.
¹⁶ Formerly ga. y. Miss Liberty II.
¹⁷ Formerly ga. y. Roballs III.
¹⁸ Formerly ga. y. Zigzag.
¹⁹ Formerly ga. y. Jamey III.
²⁰ Formerly ga. y. Temegan II.

Line No.	Official No.	Signal letters	Rtg	Name of yacht	Tonnage		Register dimensions			When built	Where built
					Gross	Net	Length	Breadth	Depth		
MOTOR YACHTS—											
Continued											
1	223052		Ol. s.	REOMAR III	135	60	97.5	18.0	8.0	1924	Bay City, Mich.
2	224820		Ga. s.	Restless II	24	20	47.9	12.0	4.8	1925	Neponset, Mass.
3	225034		Ga. s.	Revelation	30	20	50.5	13.1	7.2	1925	Norfolk, Va.
4	211094	LCVB	Ga. s.	Revery	33	30	57.0	14.5	9.2	1913	Bristol, R. I.
5	203232	KVMJ	Ga. s.	Revonah	22	17	53.7	11.2	4.0	1900	Bayonne, N. J.
6	216675		Ga. s.	Reynard	20	14	54.6	10.4	5.2	1917	New York, N. Y.
7	220207		Ga. s.	Rhoa II	25	17	57.8	11.0	5.5	1920	do.
8	224226		Ga. s.	Rhoda	38	32	57.0	13.0	0.4	1924	East Greenwich, R. I.
9	222910		Ga. s.	Rhodos	46	34	60.1	18.4	0.3	1923	East Boothbay, Me.
10	225746		Ga. s.	Richard G.	23	15	48.1	12.5	4.3	1906	Baltimore, Md.
11	214061		Ga. s.	Rietto	31	29	52.8	13.5	5.4	1916	New York, N. Y.
12	223839		Ga. s.	Riffan	10	11	42.0	11.1	5.0	1924	do.
13	225450	MQBJ	Ga. s.	Rima	30	24	65.8	12.4	5.8	1921	Boston, Mass.
14	226525		Ga. s.	Riot	10	15	45.0	10.5	5.0	1927	Wilmington, Del.
15	227369		Ga. s.	Ripogennis	35	21	62.0	12.0	6.1	1925	New York, N. Y.
16	215361	LIJHJ	Ga. s.	Riposo	19	18	40.0	13.3	4.5	1917	Camden, N. J.
17	225498	MQHS	Ga. s.	Riposo	121	111	81.8	18.0	6.2	1924	do.
18	224385	MFRD	Ol. s.	RUPPLE	254	144	123.5	23.0	12.5	1923	Kiel-Gaarden, Germany.
19	200913		Ga. s.	Rissa	19	17	30.3	14.3	5.2	1904	Gloucester, Mass.
20	227486		Ga. s.	Rival III	16	0	40.4	12.8	6.5	1928	East Boothbay, Me.
21	111395	KRMW	Ga. s.	Roamer	89	61	82.7	17.2	8.1	1902	Bristol, R. I.
22	223172		Ga. s.	Roamer	25	17	48.0	13.6	5.9	1923	New York, N. Y.
23	220399		Ga. s.	Roamer III	22	17	53.9	11.0	4.0	1920	Millwaukee, Wis.
24	225877	MGFII	Ol. s.	ROADOR	433	183	147.2	26.1	13.0	1926	Newport News, Va.
25	224050		Ga. s.	Robaliss	22	11	54.3	10.8	4.0	1924	Wayzata, Minn.
26	212090		Ga. s.	Robert G. Seymour	25	20	47.1	11.5	5.7	1914	Winslow, Wash.
27	201513		Ga. s.	Roberta	16	12	53.6	12.0	3.2	1904	New York, N. Y.
28	225728		Ga. s.	Roberta	21	17	48.5	14.2	0.6	1926	Mantowoc, Wis.
29	211991		Ga. s.	Robin Hood III	25	20	45.0	10.7	6.0	1913	South Jacksonville, Fla.
30	224848		Ga. s.	Roblotta II	29	20	50.1	13.1	5.5	1925	Sandusky, Ohio.
31	227468		Ga. s.	Robnar II	17	12	43.4	11.3	5.7	1928	Wilmington, Del.
32	217065	LNJIM	Ol. s.	Roamante	404	280	142.8	33.4	12.0	1918	East Boothbay, Me.
33	210108		Ga. s.	Rocoma	10	9	40.4	12.0	5.0	1919	Friendship, Mo.
34	225598	MQCL	Ga. s.	Rofa	18	15	45.0	13.6	6.2	1926	Bristol, R. I.
35	226012		Ga. s.	Roma	10	6	31.0	10.0	3.4	1926	Savannah, Ga.
36	214709		Ga. s.	Romana	10	13	51.3	12.0	5.1	1910	Duffalo, N. Y.
37	215373	LIJNR	Ol. s.	Romance	28	23	60.0	11.2	5.8	1917	Bristol, R. I.
38	220283		Ga. s.	Romance	83	44	105.0	15.1	8.2	1918	Clayton, N. Y.
39	223077		Ga. s.	Romance	30	13	53.2	13.1	3.0	1923	Bay City, Mich.
40	221730	MFSL	Ga. s.	Romya II	84	67	93.7	16.2	7.5	1925	Boston, Mass.
41	225112	MFTR	Ga. s.	Rosallo	35	29	47.4	11.8	6.1	1925	Keyport, N. J.
42	227661		Ga. s.	Rosallo	32	30	47.0	12.8	3.8	1918	New York, N. Y.
43	213242	LFJV	Ga. s.	Rosallo IV	26	24	54.0	13.1	5.0	1915	Bayshore, N. Y.
44	220303		Ol. s.	Rosario	40	14	54.8	14.4	6.7	1920	Columbia City, Ore.
45	222193	MDQB	Ga. s.	Rosa of Marlboro	70	54	101.3	14.0	8.3	1918	Brooklyn, N. Y.
46	212099		Ga. s.	Rosemar	10	11	39.7	10.0	5.0	1914	New York, N. Y.
47	208375	LBVD	Ga. s.	Rosemary	32	26	58.0	13.6	6.0	1909	Quincy, Mass.
48	225908		Ga. s.	Rosowill	58	30	79.8	14.8	5.4	1926	Bay City, Mich.
49	214160	LGCH	Ol. s.	Roswinco	91	49	88.0	15.0	7.8	1910	Wilmington, Del.
50	227511		Ga. s.	Rosino Hortense II	17	11	43.0	11.0	5.0	1923	New York, N. Y.
51	210040		Ga. s.	Rosita	10	8	38.4	8.7	4.5	1912	Seattle, Wash.
52	215240		Ga. s.	Rosita	40	34	60.0	15.1	6.4	1917	do.
53	226910		Ga. s.	Rowdy	22	15	45.5	12.0	6.1	1927	do.
54	217414		Ga. s.	Rowena	52	49	53.1	16.0	4.0	1918	Rockledge, Fla.
55	225368		Ga. s.	Rowena	12	11	35.1	9.1	4.5	1920	Seattle, Wash.
56	215500		Ga. s.	Roy S.	7	6	27.7	7.8	3.4	1900	do.
57	224656		Ga. s.	Ruben	31	21	53.0	13.0	6.4	1925	Bayonne, N. J.
58	223128		Ga. s.	Rubicon	27	18	59.4	11.8	4.4	1923	San Francisco, Calif.
59	201282		Ga. s.	Ruby	20	18	45.0	14.0	5.0	1907	Toms River, N. J.
60	200514	KSTM	Ga. s.	Rubylee	131	109	91.0	20.4	5.0	1903	Baltimore, Md.
61	211121	LCVJ	Ga. s.	Ruffed Grouse	29	20	50.5	13.3	6.4	1913	Camden, N. J.
62	201011		Ga. s.	Rugged	52	45	58.4	15.4	7.8	1905	Manchester, Mass.

1 Formerly ga. y. ^a Achushla.
^b Hupoon.
2 Formerly ga. y. Little Viking.
3 Formerly ga. y. ^a Darlan.
^b Ballymena.
4 Formerly ga. y. Annula III.
5 Formerly ga. y. Naudarall II.
6 Formerly yawl. y. ^a Takitesy.
^b Explorer.
7 Formerly ^a st. s. Roamer.
^b U. S. Navy st. s. Roamer.

8 Formerly ga. y. ^a Onyx.
^b Wasp.
9 Formerly ga. y. Priscilla Alden.
10 Formerly ga. s. Inca.
^a Submarine Chaser 411.
11 Formerly ^b Ga. y. Brunette.
^c Ga. y. Sealnet.
^a Charlotte III.
12 Formerly ga. s. ^a Marga.
^b Marga.
13 Formerly ga. s. U. S. Navy No. 3770.

Line No.	Crew	Horsepower	Name of owner	Home port	Address of owner
1	8	240	H. E. Olds	Detroit, Mich.	Lansing, Mich.
2	3	150	Clayton DeMott, jr.	New Haven, Conn.	Waterbury, Conn.
3	1	65	Thomas J. Egan	New York, N. Y.	36 West Fifth Street.
4	3	35	Luko Vincent Lockwood	do.	105 Broadway.
5	3	50	W. J. Pierpont	Savannah, Ga.	711 Whitaker Street.
6	3	300	Thomas W. Lamont	New York, N. Y.	23 Wall Street.
7	2	400	Charles A. Munroe	Bridgeport, Conn.	Field Point, Greenwich, Conn.
8	1	60	John R. Dennis	Providence, R. I.	182 Adelaide Avenue.
9	3	94	A. A. Houghton	New Bedford, Mass.	South Dartmouth, Mass.
10	1	38	Robert C. Gunther	Baltimore, Md.	6 West Oliver Street.
11	1	45	Edward J. Moyer	Buffalo, N. Y.	1312 Main Street.
12	2	150	Russell Bailey	New York, N. Y.	441 Lexington Avenue.
13	3	450	Robert Treat Paine, 2d.	Boston, Mass.	19 Congress Street.
14	2	100	Edward D. King	New York, N. Y.	43 Cedar Street.
15	3	340	B. L. Skofield	do.	650 Park Avenue.
16	2	21	Oto K. Salm	do.	62 Broadway.
17	8	6300	H. B. Baruch	do.	103 Beaver Street.
18	21	6600	E. C. Wilson	Los Angeles, Calif.	163 West Fremont Place.
19	1	5	John S. DeHart	Portland, Mo.	19 Withrap Place, Maplewood, N. J.
20	1	30	William H. Judson	New York, N. Y.	25 Broad Street.
21	0	125	F. D. M. Strachan	Branswick, Ga.	
22	3	100	Henry A. Whitmarsh	Providence, R. I.	102 Prospect Street.
23	3	450	Emil A. Mathias	Philadelphia, Pa.	4406 Diston Street.
24	18	6000	Robert Law, jr.	New York, N. Y.	41 East Forty-second Street.
25	2	300	Joseph Guyon	Providence, R. I.	Craun, R. I.
26	1	125	J. W. Burson	Seattle, Wash.	Spring Apartments, Fifth and Spring Streets.
27	2	60	Clarence M. Dunbar	Providence, R. I.	85 Sprague Street.
28	2	35	Robert S. Cooper	Milwaukee, Wis.	Konosha, Wis.
29	4	30	Richard P. Marks	Jacksonville, Fla.	Graham Building.
30	2	130	D. Seltzer	Sandusky, Ohio.	Delleuve, Ohio.
31	1	800	Mortimer W. Lowell	New York, N. Y.	Johns Avenue, Hayside, N. Y.
32	14	160	Archer M. Huntington	do.	1083 Fifth Avenue.
33	2	35	Roger G. Leonard	Hangor, Me.	R. F. D. 8.
34	2	65	William Roos	New York, N. Y.	403 Pelhamdale Avenue, Pelham Manor, N. Y.
35	1	20	Coel W. Ellis	Savannah, Ga.	401 Wadburg Street West.
36	2	80	L. A. Fischer	Buffalo, N. Y.	Sherwood Apartments.
37	3	400	George Woodruff	Chicago, Ill.	134 South La Salle Street.
38	2	440	do.	do.	do.
39	3	80	Francis A. Stratton	New York, N. Y.	Mount Vernon, N. Y.
40	6	600	R. B. Jackson	Bar Harbor, Me.	Seal Harbor, Me.
41	3	65	A. G. Elvin	New York, N. Y.	Plandome, N. Y.
42	1	30	J. C. Brownfield	Seattle, Wash.	2044 Boylston Avenue, North.
43	1	100	Harvey W. Dobbins	Perth Amboy, N. J.	Box 430, Red Bank, N. J.
44	1	75	Lewis Bradbury	San Francisco, Calif.	1164 Chestnut Street.
45	2	660	Louis Green	New York, N. Y.	310 Washington Street (N.).
46	3	30	Joseph J. Miller	Detroit, Mich.	505 Adams Avenue E.
47	3	50	Mary P. Cardislo	New York, N. Y.	East Islip, N. Y.
48	4	1,100	Rands (Mich.)	Detroit, Mich.	First National Bank Building.
49	4	b 250	Robert H. Morse	Chicago, Ill.	600 South Wabash Avenue.
50	1	170	F. H. Eldredge	New York, N. Y.	738 Flushing Avenue (H.).
51	1	15	W. Emerson Smith	Seattle, Wash.	404 Pantages Building.
52	2	80	Willbur May	Los Angeles, Calif.	Broadway and Eighth Street.
53	1	40	Robert C. Moffitt	Seattle, Wash.	Arcle Club.
54	4	60	M. H. Rice	Miami, Fla.	Box 104, Hlverside Station.
55	1	b 90	L. C. Mitchell	Seattle, Wash.	2828 Twelfth Avenue North.
56	1	8	F. H. Stocks	do.	1516 Thirty-seventh Avenue, North.
57	2	80	Thomas T. Firth	Philadelphia, Pa.	Allen Lane, Wissahickon Avenue.
58	2	400	George A. Newhall	San Francisco, Calif.	200 California Street.
59	1	16	A. S. Andrews	Miami, Fla.	West Palm Beach, Fla.
60	5	75	Ruby Johns	do.	78 Northeast First Street.
61	2	225	Edward E. Gold	New York, N. Y.	17 Battery Place.
62	2	90	Henry L. Slade	do.	50 Vanderbilt Avenue.

11 Formerly ga. s. } a Seo W. Seo.
 } b Pequetst.
 13 Formerly ga. y. Heron.
 16 Formerly ga. y. Anna May.
 17 Formerly ga. y. } a Annalla II.
 } b Nancy R.
 18 Formerly ga. y. } a Idlesse.
 } b Ariel II.
 19 Formerly ga. y. } a Georgiana III
 } b Whitmarsh.

20 Formerly ga. y. } a On Thine Again.
 } b Amella.
 } c Rutthouse.
 } d Captiva.
 21 Formerly ga. y. } a Rutthouse.
 } b Rutthouse.
 } c Chelsea.
 } d Rutthouse.
 } e Limit.
 22 Formerly ga. y. } a U. S. S. Navy Sturdy.
 } b Sturdy.

Line No.	Official No.	Signal letters	Rig	Name of yacht	Tonnage		Register dimensions			Where built	Where built
					Gross	Net	Length	Breadth	Depth		
MOTOR YACHTS—											
Continued											
1	220868		Ga. s.	¹ Ruhla	50	40	82.0	16.5	6.0	1920	New York, N. Y.
2	220156		Ga. s.	Ruma	36	25	64.7	13.0	6.1	1920	Wiscasset, Me.
3	212359		Ga. s.	Ruma	19	14	45.0	10.6	7.3	1914	Roque Bluff, Me.
4	216385		Ga. s.	¹ Rumabout	28	16	60.0	11.1	6.4	1918	Boston, Mass.
5	209792		Ga. s.	Runaway	19	17	39.4	12.0	6.5	1912	New York, N. Y.
6	212955		Ga. s.	Rusilla	35	32	47.9	15.4	6.0	1916	Nyack, N. Y.
7	221423		Ga. s.	Ruth	19	13	48.2	11.0	6.0	1925	New York, N. Y.
8	227056		Ol. s.	Ruth E.	55	23	64.8	16.3	8.4	1927	Astoria, Oreg.
9	225401		Ga. s.	Ruth Janet	34	30	48.8	12.8	6.1	1920	Seattle, Wash.
10	213855	LFRP	Ga. s.	Rutliff	32	22	61.0	14.2	4.8	1916	Miami, Fla.
11	207389	LBKV	Ga. s.	Rutoma	29	19	60.4	12.0	6.7	1910	New York, N. Y.
12	221790		Ga. s.	S. C. 227	79	64	104.3	14.9	8.3	1917	do
13	214281	LGDT	Ol. s.	SARALO	204	109	131.3	19.5	10.4	1910	Boston, Mass.
14	223852	MFNG	Ga. s.	⁶ Sabina	46	31	61.5	14.3	6.9	1924	Lynn, Mass.
15	214991	LHBJ	Ga. s.	Sachem	77	52	84.8	16.2	7.7	1917	Port Clinton, Ohio.
16	226620		Ga. s.	Sachem	21	18	57.4	12.3	7.0	1927	East Boothbay, Me.
17	227604	MGVB	Ga. s.	Sachem	56	38	70.0	14.0	7.0	1926	Quincy, Mass.
18	225310		Ga. s.	Saga	36	24	65.7	12.0	6.5	1926	New York, N. Y.
19	224691		Ga. s.	Saghiya	20	14	50.5	12.0	7.5	1925	Bath, Me.
20	221317		Ga. s.	Salaria	23	16	53.3	10.0	6.5	1926	East Boothbay, Me.
21	207689		Ga. s.	Salfman	73	63	77.0	17.0	3.1	1909	Holly Hill, Fla.
22	227934		Ga. s.	¹ Sally II.	18	16	39.7	11.0	4.0	1927	Seattle, Wash.
23	222487		Ga. s.	¹ Sally Ann II.	12	17	52.0	11.0	4.9	1932	Milwaukee, Wis.
24	225630		Ga. s.	¹ Sally Bruce	19	8	31.5	9.3	4.5	1926	Seattle, Wash.
25	219252		Ga. s.	¹ Sally Jean V.	64	43	75.0	15.2	7.0	1910	Greenwich, Conn.
26	222601		Ga. s.	Salt Air	17	11	36.0	10.0	4.0	1921	Port Pierce, Fla.
27	223010		Ga. s.	¹ Samedl Chle	28	23	49.0	11.7	5.0	1923	Port Clinton, Ohio.
28	231101	MFNJ	Ol. s.	Samona	120	81	107.4	17.8	7.9	1923	Seattle, Wash.
29	226526		Ga. s.	¹ Sandpiper II	12	10	35.0	9.7	4.6	1927	Seattle, Wash.
30	216507		Ga. s.	¹⁰ Sandy	22	15	47.9	12.4	5.6	1910	Hig Harbor, Wash.
31	226096		Ga. s.	San-Tad	20	14	43.2	10.8	5.1	1927	Atlantic City, N. J.
32	221381		Ga. s.	San Toy	10	8	33.1	9.3	6.0	1921	Seattle, Wash.
33	227476		Ga. s.	San Toy	10	9	29.5	8.7	4.3	1928	Tacoma, Wash.
34	204321	KWFQ	Ga. s.	¹ San Toy II.	35	29	69.7	13.4	6.6	1907	New York, N. Y.
35	219121	LVEJ	Ga. s.	¹ Sangonia	81	67	75.8	17.5	8.4	1919	Cumden, N. J.
36	218957		Ga. s.	Santa Maria	33	28	61.9	12.0	6.2	1913	East Greenwich, R. I.
37	210556	LCPH	Ga. s.	Santania	91	70	84.8	19.8	5.8	1912	Boston, Mass.
38	221830	MDHR	Ga. s.	¹² Santagonia	48	32	70.0	12.8	7.3	1917	Hristol, R. I.
39	227433		Ga. s.	Sartarla	20	24	51.0	10.2	6.2	1928	East Boothbay, Me.
40	215307	LHMK	Ga. s.	Sauwann	210	174	107.6	26.0	15.1	1917	Rosario, Wash.
41	213412	LFMR	Ga. s.	¹ Saona III.	30	24	62.0	15.5	9.3	1916	East Boothbay, Me.
42	211105	LCWD	Ga. s.	¹⁵ Saphno	10	15	51.3	11.2	6.5	1913	New York, N. Y.
43	212123		Ga. s.	Sapphiro	24	10	55.8	12.2	4.7	1914	do
44	223927	MFNW	Ol. s.	Saracen	74	40	78.3	19.0	11.1	1924	Essex, Mass.
45	226483		Ol. s.	¹ Sararar II.	143	97	98.8	19.0	9.3	1927	City Island, N. Y.
46	220822		Ga. s.	Saramla	82	67	68.0	18.0	8.5	1920	Miami, Fla.
47	219589	LVPC	Ga. s.	¹ Sarita	170	102	91.3	22.0	6.3	1920	East Boothbay, Me.
48	210270		Ga. s.	¹⁷ Sarnette	16	11	40.7	12.0	4.6	1912	Helfast, Mo.
49	211241		Ga. s.	Satona	37	32	55.5	13.1	6.0	1913	New York, N. Y.
50	117155		Ga. s.	Savanilla	18	16	49.0	12.3	3.6	1902	Astoria, N. Y.
51	203101	KVJN	Ga. s.	¹ SAVARONA	115	102	87.2	23.0	12.2	1906	Boston, Mass.
52	227158	MGRJ	Ol. s.	¹ SAVARONA	2,070	1,149	274.3	28.2	22.0	1928	Wilmington, Del.
53	222502	MDQR	Ga. s.	¹⁰ Savitar	104	70	96.3	16.0	7.5	1922	New York, N. Y.
54	204169		Ga. s.	¹¹ Sayona II.	25	21	59.8	12.8	6.4	1907	Osterville, Mass.
55	214189		Ga. s.	¹ Sayomra II.	46	25	71.2	14.1	6.7	1910	Boston, Mass.
56	221261	MCSK	Ol. s.	¹² Sazarac	22	17	63.0	11.0	4.9	1921	Milwaukee, Wis.
57	226487		Ol. s.	Scalawag	19	13	45.5	10.1	4.7	1926	Eau Claire, Wis.
58	221357		Ga. s.	Scamper	7	6	34.3	9.1	3.0	1920	Seattle, Wash.
59	204765		Ga. s.	¹ Scantle	35	23	67.8	13.0	8.0	1907	Baltimore, Md.
60	269192		Ga. s.	¹³ Scattergood	21	16	50.2	13.1	6.7	1911	Edgemore, N. Y.
61	221140		Ga. s.	¹³ Scattergood	54	30	77.2	13.0	6.8	1921	New York, N. Y.
62	214179	LOCN	Ga. s.	¹⁵ Scilla	74	47	83.4	16.1	8.3	1910	Port Clinton, Ohio.

¹ Formerly ga. y. Hella.
² Formerly ga. y. ^aLalla.
³ Formerly ga. y. ^bBritish—Solace.
⁴ Formerly ga. y. ¹Allegro.
⁵ Formerly ga. y. Jane IV.
⁶ Formerly ga. y. Manchonac.
⁷ Formerly ga. y. Seyon III.
⁸ Formerly ga. s. ^aRepublie.
⁹ Formerly ga. s. ^bBeach Comber.
¹⁰ Formerly ga. y. ^aRoamer III.
¹¹ Formerly ga. y. ^bHazel III.
¹² Formerly ga. y. ^cSolace.
¹³ Formerly ga. y. ^dAmata.

⁹ Formerly ga. y. Charmac.
¹⁰ Formerly ga. s. Venus.
¹¹ Formerly ga. y. Columblino.
¹² Formerly ga. y. Nadesah.
¹³ Formerly ga. y. Hereshiff.
¹⁴ Formerly Ga. y. Jennette.
¹⁵ Formerly ga. y. ^aHopewell.
¹⁶ Formerly ga. y. Editha.
¹⁷ Formerly ga. y. Topaz V.
¹⁸ Formerly ga. y. ^aSpurk.
¹⁹ Formerly ga. y. ^bRobador.
²⁰ Formerly ga. y. ^cIrwin III.

Line No.	Crew	Horsepower	Name of owner	Home port	Address of owner
1	6	200	Herman G. Maise	Detroit, Mich.	11631 Mack Avenue.
2	2	80	Edward J. Conquest	Bungor, Me.	
3	4	100	Hulbut W. Smith	Oswego, N. Y.	Syracuse, N. Y.
4	1	400	Covo Investment & Improvement Co. (Conn.)	Bridgeport, Conn.	Stamford, Conn.
5	1	30	E. H. Poulnot	Charleston, S. C.	52 Rutledge Avenue.
6	1	37	Littleton Yent	Tampa, Fla.	Fort Myers, Fla.
7	3	800	Charles W. Selliek	Perth Amboy, N. J.	Valley Drive, Highlands, N. J.
8	3	150	H. C. Watkins	Seattle, Wash.	316 H Street, Hoquiam, Wash.
9	1	70	Leigh H. Smith	do.	3104 College Street.
10	2	70	Waverly P. Cohen	New York, N. Y.	225 West Thirtieth-fourth Street.
11	1	40	Reinhard Hall	do.	7822 Twelfth Avenue (B.).
12	7	660	Mount Clemens Yacht Club (Mich.)	Detroit, Mich.	Mt. Clemens, Mich.
13	16	705	Van Lear Black	Baltimore, Md.	Fidelity Building.
14	3	200	Luellen H. Tyng	New York, N. Y.	50 Pine Street.
15	4	180	George Whitney	do.	23 Wall Street.
16	2	35	Rowo B. Metcalf	Bath, Me.	Wisasset, Me.
17	4	b 460	Clarence R. Hooker	New Haven, Conn.	251 Church Street.
18	4	400	Charles S. Payson	New York, N. Y.	111 Broadway.
19	2	10	Howard C. Smith	do.	45 Wall Street.
20	2	250	Ralph E. Forbes	Boston, Mass.	Milton, Mass.
21	4	40	Frank M. Dunbaugh	New York, N. Y.	Pier 44 North River.
22	1	00	J. M. Blackford	Seattle, Wash.	Virginia Mason Hospital.
23	1	50	Arthur Boek	do.	1401 Thirty-first Avenue South.
24	3	300	Alva Bradley	Cleveland, Ohio	Marion Building.
25	4	200	Franklin Pettie	New York, N. Y.	2 Wall Street.
26	2	45	Frederick W. Chesebrough	Miami, Fla.	Briekwell Apartments, 186 SE. Eighth Street.
27	1	500	S. B. Smith	Cleveland, Ohio	Rocky River, Ohio.
28	4	300	W. J. Hole	Los Angeles, Calif.	Balboa, Calif.
29	1	65	J. Stanley Piper	Seattle, Wash.	Bellingham, Wash.
30	2	35	J. L. Meehan	Los Angeles, Calif.	396 Madrona Lane, Bell-Air.
31	1	140	Gertrude A. Coppago	Philadelphia, Pa.	Longport, N. J.
32	1	18	Grosvenor Folsom	Seattle, Wash.	1487 Dexter Horton Building.
33	1	25	Gerald E. O'Neill	do.	2906 Harvard Avenue, North.
34	3	200	Howard E. Perry	Portland, Me.	52 Exchange Street.
35	0	140	William M. Grovo	New York, N. Y.	331 Madison Avenue.
36	2	60	Arthur B. Claffin	Miami, Fla.	Palm Beach, Fla.
37	0	160	Osborne Howes	Boston, Mass.	Chestnut Hill, Mass.
38	4	600	Harry Lewis	Philadelphia, Pa.	6027 Spring Street.
39	3	40	Benjamin Clayton	Houston, Tex.	904 Lovett Boulevard.
40	1	b 130	Robert Moran	Seattle, Wash.	Rosario, Wash.
41	5	30	Charles M. Brooks	New York, N. Y.	10 Thomas Street.
42	2	40	James R. Jewett	Boston, Mass.	Cambridge, Mass.
43	2	90	Pleasant L. Reed	Newport News, Va.	Box 1516 Richmond, Va.
44	2	100	William Whitman, Jr.	Boston, Mass.	17 Commonwealth Avenue.
45	6	400	Charles T. Fisher	Detroit, Mich.	Care General Motors Co.
46	7	110	Redman Wannemaker, 2d.	Philadelphia, Pa.	City Hall Square.
47	8	200	John R. Fell	New York, N. Y.	370 Park Avenue
48	1	25	K. E. Womack	Houston, Tex.	401 Herrmann Building.
49	3	65	W. A. Stace	Rochester, N. Y.	82 Fulton Street.
50	1	25	Lester H. Cleo	New York, N. Y.	Rutherford, N. J.
51	14	100	Joseph M. McDonough	do.	570 Park Avenue.
52	41	3,000	Savarona Ship Corporation (N. Y.)	do.	115 Broadway.
53	7	500	Joseph H. Seaman	do.	32 Liberty Street.
54	2	40	Sarah Pelton	do.	421 Seventh Avenue.
55	4	240	H. Earle Kimball	Providence, R. I.	142 Angell Street.
56	2	300	George E. Townsend	New York, N. Y.	Hotel Seymour.
57	2	300	P. M. Galatt	Miami, Fla.	3642 Alton Road, Miami Beach, Fla.
58	1	12	C. W. Harris	Seattle, Wash.	3635 Forty-second Avenue NE.
59	2	75	Ralph H. Brasslet	Miami, Fla.	Lako Worth, Fla.
60	1	50	Harry Winder	Washington, D. C.	Stoneleigh Court.
61	4	230	Clarence B. Kolland	New York, N. Y.	Port Washington, N. Y.
62	6	160	Marlon S. Livingstone	Detroit, Mich.	Grosse Pointe, Mich.

¹⁹ Formerly ga. y. ^a Savarona.
^b Bonnica.
²⁰ Formerly ga. y. Tamarack IV.
²¹ Formerly ga. y. Tip Top.
²² Formerly ga. y. Zodiak.
²³ Formerly ga. y. Crusoe.
²⁴ Formerly ga. y. Preva II.

²⁵ Formerly ga. y. ^a Florence J. II.
^b Mo-Me-Ga.
^c Omak.
²⁶ Formerly ga. y. ^a Tramp II.
^b AlmoJean.
^c Comoco.

Line No.	Official No.	Signal letters	Rig	Name of yacht	Tonnage		Register dimensions			When built	Where built
					Gross	Net	Length	Breadth	Depth		
MOTOR YACHTS—Continued											
1	224663		Gn. s.	¹ Selmltar	20	14	50.5	12.0	7.5	1925	Bath, Me.
2	222999		Gn. s.	Scorplan	28	19	54.0	11.8	5.3	1923	New York, N. Y.
3	226532		Gn. s.	² Scotia	49	40	66.8	13.6	6.3	1927	Quincy, Mass.
4	209483	LCHQ	Gn. s.	³ Scotlan	68	40	83.5	15.3	9.0	1912	West Mystic, Conn.
6	204163		Gn. s.	⁴ Scout	37	25	63.7	10.6	7.8	1907	Muskegon, Mich.
7	226121		Gn. s.	Scout	81	55	78.8	10.9	8.3	1925	Vege sack, Germany.
8	117065		Gn. s.	⁵ Sculpin II	16	13	42.9	13.3	5.2	1901	Shooters Island, N. Y.
9	212535		Gn. s.	Senurry	55	51	70.0	16.0	3.0	1914	Marco, Fla.
10	225037		Gn. s.	Sea	28	22	46.0	14.4	0.9	1925	Galesville, Md.
11	213302		Gn. s.	⁶ Sea Ice	23	10	50.3	12.0	5.7	1915	Los Angeles, Calif.
12	116885		Gn. s.	Sea Blvd	16	14	34.0	12.8	2.8	1899	East Fowl River, Ala.
13	225276	MFVN	Ol. s.	SEABORN	510	255	167.6	27.1	11.4	1925	Leth, Scotland
12	223708		Gn. s.	⁷ Seabreeze II	36	32	56.9	16.1	4.5	1924	Daytona, Fla.
14	161033		Gn. s.	⁸ Sea Dream	16	15	44.5	12.0	6.2	1902	West Mystic, Conn.
15	221777	MFSQ	Gn. s.	Sea Dream	100	82	94.3	17.3	6.6	1925	Stamford, Conn.
16	229795		Gn. s.	Sea Dream	17	9	45.8	12.4	7.0	1927	Boothbay Harbor, Me.
17	224315	MFLK	Gn. s.	Seadrift	70	28	74.0	20.2	13.0	1924	Hessle, England
18	220727		Gn. s.	⁹ Sea Eyo See II	17	12	48.8	10.1	5.0	1927	New York, N. Y.
10	216515		Gn. s.	Seafarer II	27	15	54.1	12.0	6.1	1918	Boston, Mass.
20	221033		Gn. s.	Sea Fox	20	14	50.5	12.0	7.5	1925	Bath, Me.
21	206317	LBDC	Gn. s.	¹⁰ Sea Gull	26	20	58.2	12.4	5.4	1909	Greenport, N. Y.
22	224834		Gn. s.	¹¹ Sea Gull	29	10	61.6	12.0	6.2	1925	New York, N. Y.
23	225564		Gn. s.	Seagull	19	13	47.0	11.6	5.2	1927	Bayonne, N. J.
24	222224	MDQH	Gn. s.	¹² Sea Hawk	20	11	47.4	14.2	5.4	1922	Wiscasset, Me.
25	221201		Gn. s.	¹³ Sea Hawk	21	14	53.1	9.5	5.7	1923	New York, N. Y.
26	221023		Gn. s.	Seahawk	13	10	38.5	9.4	5.3	1924	Seattle, Wash.
27	221313		Gn. s.	Seahorse	69	30	80.0	15.5	7.3	1921	Trenton, Mich.
28	211507		Gn. s.	¹⁴ Sea Jay	22	13	48.0	14.8	7.8	1913	Boothbay Harbor, Me.
29	226566	MGLQ	Ol. s.	¹⁵ SEA KING	360	245	137.8	23.6	0.2	1921	Trenton, Nova Scotia
30	214564	LGTY	Gn. s.	¹⁶ Sea Lady	22	21	56.2	11.2	5.3	1917	Bristol, R. I.
31	221617		Gn. s.	Sealove	26	21	54.7	14.0	8.2	1924	City Island, N. Y.
32	214102		Gn. s.	Seamaid	41	26	40.7	16.4	7.0	1910	New York, N. Y.
33	225569		Gn. s.	Sea Queen	45	31	57.2	14.0	5.0	1927	Lower Bank, N. J.
34	223691	MFLG	Gn. s.	Sea Rouser	22	17	48.0	13.5	6.0	1924	Winthrop, Mass.
35	227118		Ol. s.	Sea Sails III	96	65	78.5	16.7	8.2	1928	Bay City, Mich.
36	223143		Gn. s.	Sea Toy II	17	15	43.9	14.0	4.7	1923	Hayhead, N. J.
37	225035		Gn. s.	Sea Toy II	21	17	44.2	12.0	5.3	1925	New York, N. Y.
38	202585	KVCS	Ol. s.	Sea Urchin	35	21	55.8	15.4	7.8	1905	Bristol, R. I.
39	227595		Gn. s.	Seal	16	9	40.2	9.7	5.3	1928	Los Angeles, Calif.
40	227560		Gn. s.	Seamess	20	13	40.2	11.6	5.7	1928	Bayonne, N. J.
41	220189		Gn. s.	¹⁷ Seaward	96	20	93.0	21.6	11.3	1920	East Boothbay, Me.
42	223173		Gn. s.	Seaward	77	68	72.4	16.8	5.8	1923	New York, N. Y.
43	211631		Gn. s.	Sea Wolf	25	17	47.4	12.3	6.1	1913	Raymond, Wash.
44	217740		Gn. s.	¹⁸ Sebonne	128	51	122.1	17.5	5.6	1919	Bayonne, N. J.
45	223173		Gn. s.	¹⁹ Secairler	31	21	53.4	12.9	6.7	1923	do.
46	223717		Gn. s.	²⁰ See Hee	22	17	52.0	11.0	4.0	1923	Milwaukee, Wis.
47	225638		Gn. s.	Selma II	17	12	35.8	16.0	5.4	1920	Greenport, N. Y.
48	201614	KTNV	Gn. s.	²¹ SEMINOLE	174	140	107.7	21.0	7.1	1904	Mariners Harbor, N. Y.
49	214691		Gn. s.	Seminole Queen	47	30	61.5	16.3	3.6	1910	St. Augustine, Fla.
50	202594		Gn. s.	Semkall	19	13	44.2	10.1	4.3	1905	New Rochelle, N. Y.
51	225343		Gn. s.	Semloh	27	24	35.6	14.2	3.2	1920	Daytona, Fla.
52	117035	KQTY	Gn. s.	Seneca	65	61	81.8	20.4	6.7	1901	Brooklyn, N. Y.
53	117058		Gn. s.	Seneca	10	11	35.0	12.0	5.3	1901	Newport News, Va.
54	224920		Gn. s.	Senora	31	20	60.7	16.5	8.0	1925	Wiscasset, Me.
55	223005		Gn. s.	Sequola	10	14	38.9	12.5	6.5	1923	City Island, N. Y.
56	225225		Gn. s.	²² Sequola	31	21	63.0	13.0	6.4	1925	Bayonne, N. J.
57	226013		Ol. s.	²³ SEQUOIA	550	231	171.3	27.1	12.8	1928	Newport News, Va.
58	225115	MFTS	Gn. s.	Sequola II	147	133	96.8	19.0	6.5	1925	Camden, N. J.
59	221073	MFPH	Gn. s.	²⁴ Serenla	91	77	77.7	17.1	8.1	1924	do.
60	226008		Gn. s.	²⁵ Setab	20	17	44.0	10.7	5.2	1927	Port Clinton, Ohio.
61	226028		Gn. s.	Seven Hells	16	9	47.8	12.1	6.4	1926	Shelbourne, Nova Scotia.
62	224731		Gn. s.	Seven Seas	20	14	50.5	12.0	7.5	1925	Bath, Me.
63	218327	LRQC	Gn. s.	²⁶ Seyelyn	52	27	78.8	13.8	6.8	1918	Seattle, Wash.
64	227511	MOTL	Gn. s.	Seyon	55	38	72.6	11.7	6.0	1928	Quincy, Mass.

¹ Formerly ga. y. Fol-Soon.
² Formerly ga. y. Maya IV.
³ a River III.
⁴ Formerly ga. y. b The Gray Fox.
⁵ c Apply Yee.
⁶ Formerly ga. y. Juliet.
⁷ Formerly ga. y. Rheingold.

a Yayu II.
⁸ Formerly ga. y. b Remar.
⁹ c Rapidan.
¹⁰ Formerly ga. y. Ripogonus.
¹¹ Formerly ga. y. Heather.
¹² Formerly ga. s. Robalss II.
¹³ Formerly ga. y. Flying Cloud.
¹⁴ Formerly ga. y. Crbuiper.

Line No.	Crew	Horsepower	Name of owner	Home port	Address of owner
1	1	20	Spencer W. Aldrich.....	New York, N. Y.....	71 Broadway.
2	5	360	Charles J. Canfield.....	do.....	37 West Forty-fourth Street.
3	2	450	Thomas W. Finucane.....	Rochester, N. Y.....	183 Main Street, East.
4	4	40	Stephen Peabody.....	Philadelphia, Pa.....	Southampton, N. Y.
5	2	200	Jens Jensen.....	Chicago, Ill.....	940 North Lorol Avenue.
6	4	110	Hugh L. Adams.....	Philadelphia, Pa.....	Haverford, Pa.
7	6	12	R. A. Phraner.....	Tampa, Fla.....	Box 2505, St. Petersburg, Fla.
8	3	55	Fred Saeger.....	Miami, Fla.....	Care Dock Master, City Dock.
9	1	25	P. P. G. Hall.....	Philadelphia, Pa.....	1317 Spruce Street.
10	1	50	Robert E. Rogers.....	Los Angeles, Calif.....	1403 East Sixteenth Street.
11	2	24	A. J. Fabacher.....	New Orleans, La.....	1839 Bordeaux Street.
12	22	720	Richard F. Howe.....	New York, N. Y.....	22 East Forty-seventh Street.
13	4	54	James N. Gamble.....	Cincinnati, Ohio.....	Union Trust Building.
14	1	16	Walter H. Bullock.....	New York, N. Y.....	93 Rouses Street (B.).
15	0	600	Samuel M. Nicholson.....	Providence, R. I.....	Care Nicholson File Co.
16	1	15	Hert H. Manheimer.....	New York, N. Y.....	20 West Forty-seventh Street.
17	4	60	Charles K. Beckman.....	do.....	52 Willlam Street.
18	2	155	Karl W. Corby.....	Washington, D. C.....	1001 Fifteenth Street NW.
19	1	85	Alean Hirsch.....	New York, N. Y.....	271 Madison Avenue.
20	1	20	William F. Whitehouse.....	Newport, R. I.....	Bellevue Avenue.
21	2	60	Phillip A. Curran.....	New York, N. Y.....	333 Clinton Avenue (B.).
22	2	370	Edward S. Perot.....	do.....	Yonkers, N. Y.
23	1	96	M. B. Slegman.....	do.....	390 Fourth Avenue.
24	1	60	Alexander M. Lindhoy.....	Rochester, N. Y.....	600 Park Avenue.
25	3	600	Edward B. McLean.....	Washington, D. C.....	Wisconsin Avenue.
26	1	90	J. Von Herberg.....	Seattle, Wash.....	2810 Cascadia Avenue.
27	3	900	James H. Snowden.....	New York, N. Y.....	598 Madison Avenue.
28	2	30	Joseph F. Sturdy.....	Chicago, Ill.....	115 East Chicago Avenue.
29	7	440	Salling W. Barich.....	New York, N. Y.....	60 Beaver Street.
30	1	60	Henry A. Wise Wood.....	do.....	25 Madison Avenue.
31	4	15	John W. Bird.....	do.....	31 Thomas Street.
32	2	284	Gilford Morgan.....	Rochester, N. Y.....	Brookport, N. Y.
33	1	220	Charles M. Kesler.....	Philadelphia, Pa.....	Absecon, N. J.
34	1	37	E. C. Long.....	Boston, Mass.....	Winthrop, Mass.
35	0	100	Murray W. Sales.....	Detroit, Mich.....	801 Baltimore Avenue, West.
36	1	40	Anne L. Johnson.....	Philadelphia, Pa.....	Beach Haven, N. J.
37	1	165	H. A. Mansfield.....	New York, N. Y.....	59 Broadway.
38	3	85	J. Thom Wilson.....	do.....	135 East Thirty-fourth Street.
39	3	b 720	Alfred La Verne.....	Los Angeles, Calif.....	453 North Avenue 28.
40	1	90	Thomas B. Pratt.....	Bridgport, Conn.....	Darion, Conn.
41	0	65	Cecil B. De Mille Production (Calif.)	Los Angeles, Calif.....	Culver City, Calif.
42	4	100	Henry W. Howe.....	New York, N. Y.....	24 Thomas Street.
43	1	45	Harry C. Heermans.....	Seattle, Wash.....	Olympia, Wash.
44	8	b 880	A. C. Hurton.....	Houston, Tex.....	1139 Lovett Boulevard.
45	3	80	J. W. Good.....	Philadelphia, Pa.....	Green Hill Farms Hotel, Overbrook, Pa.
46	3	450	W. C. Atkinson.....	do.....	Garden Court Apartments, Forty-seventh and Pine Streets.
47	1	38	S. Almsworth Hird.....	New York, N. Y.....	Passaic, N. J.
48	10	b 225	John B. Phillips.....	do.....	787 Fifth Avenue.
49	2	70	George N. Webster.....	do.....	52 William Street.
50	1	20	August O. Hoddick.....	do.....	Centerport, N. Y.
51	2	12	Daniel P. Holmes.....	St. Augustine, Fla.....	Daytona Beach, Fla.
52	10	46	Frank B. McQuesten.....	Boston, Mass.....	27 Kilby Street.
53	1	30	Wm. H. Lucas.....	Philadelphia, Pa.....	Front Street and Girard Avenue.
54	4	60	William H. Coburn.....	Boston, Mass.....	68 Devonshire Street.
55	2	30	Donald Durant.....	New York, N. Y.....	43 Exchange Place.
56	3	80	Ferman Motor Car Co.....	Tampa, Fla.....	407 Jackson Street.
57	25	b 600	Richard M. Cudwalader, Jr.....	Philadelphia, Pa.....	Fort Washington, Pa.
58	0	400	William E. Dunning, Jr.....	Houston, Tex.....	1511 Hillcrest Avenue, Fort Worth, Tex.
59	7	220	P. J. Morgan.....	Cleveland, Ohio.....	Care Morgan Litho. Co.
60	2	150	Matthews Co. (Ohio).....	Sandusky, Ohio.....	Port Clinton, Ohio.
61	2	20	Thomas F. Cooke.....	New Haven, Conn.....	Burdock, Conn.
62	1	40	Van S. Merle-Smith.....	New York, N. Y.....	Oyster Bay, N. Y.
63	4	b 350	Paul F. Johnson.....	Los Angeles, Calif.....	3160 Mallden Lane, Atladena, Calif.
64	4	700	Harry K. Noyes.....	Boston, Mass.....	851 Commonwealth Avenue.

¹¹ Formerly ga. y. *fa* Nirvana.
¹² *b* Nikkae.
¹³ Formerly British ol. y. Sea King.
¹⁴ Formerly ga. y. Lady Gray.
¹⁵ Formerly ga. y. Victory.
¹⁶ Formerly ga. y. *fa* Patricia.
¹⁷ Formerly ga. y. *b* Waloo.
¹⁸ Formerly ga. y. Elsie Penimore.

¹⁹ Formerly ga. y. *fa* Margaret.
²⁰ *b* See-Lo-Ruh.
²¹ Formerly ga. y. Bertha.
²² Formerly ol. y. Savarona.
²³ Formerly ga. y. Sequola.
²⁴ Formerly ga. s. Matthews 46.
²⁵ Formerly ga. y. Stelja.

Line No.	Official No.	Signal letters	Rig	Name of yacht	Tonnage		Register dimensions			When built	Where built
					Gross	Net	Length	Breadth	Depth		
MOTOR YACHTS—											
Continued											
1	204311		Ga. s.	¹ Shad.....	17	13	43.8	10.0	5.2	1907	Boston, Mass.
2	205347	KWQG	Ga. s.	Shad.....	60	42	84.8	15.4	7.0	1908	do.
3	220689		Ga. s.	¹ Shadoc II.....	23	16	50.0	12.0	5.2	1920	New York, N. Y.
4	214010	LFWG	Ga. s.	Shadow.....	23	22	46.0	12.4	5.7	1916	Bristol, R. I.
5	224232		Ga. s.	Shadow J.....	22	15	56.0	11.0	5.2	1921	Trenton, Mich.
6	225094	MFTP	Ol. s.	Shadow K.....	311	211	150.0	24.3	11.0	1925	New York, N. Y.
7	206313	LBDN	Ga. s.	Shark.....	30	21	74.2	12.4	7.2	1909	Osterville, Mass.
8	208546		Ga. s.	Shark.....	18	15	52.4	10.8	5.0	1911	Salisbury, Md.
9	210762		Ga. s.	¹ Shark III.....	23	21	52.3	12.0	5.8	1912	Greenwich, Conn.
10	206235	LDCN	Ga. s.	Shawna.....	53	43	73.5	18.0	9.6	1909	Boston, Mass.
11	213851		Ga. s.	Shawnee.....	43	31	63.4	17.4	9.1	1916	do.
12	224070		Ga. s.	Shearwater.....	20	14	50.5	12.0	7.5	1925	Bath, Mo.
13	227388		Ga. s.	SUERNESS.....	46	31	70.8	16.0	10.1	1928	Bristol, R. I.
14	203759	KVSH	Ga. s.	Shella.....	47	39	56.9	17.0	7.9	1906	West Haven, Conn.
15	218827		Ga. s.	Shelter.....	22	19	51.6	12.0	3.5	1910	Atlantic City, N. J.
16	226731		Ga. s.	Shelter.....	69	61	62.2	17.1	6.4	1927	West Haven, Conn.
17	222828		Ga. s.	Shema II.....	37	28	56.1	14.0	3.6	1922	Salisbury, Md.
18	223994		Ga. s.	Shlawassee.....	30	31	54.5	13.5	5.5	1924	Manltowoc, Wis.
19	226318		Ga. s.	Shiba.....	13	12	37.0	11.5	4.0	1927	Seattle, Wash.
20	204239		Ga. s.	Shimane.....	30	24	58.8	15.5	8.5	1907	East Boothbay, Me.
21	210407		Ga. s.	¹ Shirley I.....	21	10	52.1	12.8	5.0	1912	Nyaek, N. Y.
22	209077		Ga. s.	¹⁰ Shokoquon.....	30	28	50.0	10.0	6.0	1911	Muskegon, Mich.
23	224020		Ga. s.	¹¹ Shooting Star.....	47	32	68.0	13.6	6.3	1924	Hemelingen, Germany.
24	203070		Ga. s.	¹² Shur.....	23	21	58.0	12.6	5.2	1906	Lynn, Mass.
25	227343		Ga. s.	Shuttle.....	42	20	67.1	13.0	5.7	1928	Bristol, R. I.
26	226410		Ga. s.	Shy Ant.....	25	17	47.5	11.5	5.2	1926	Vegesack, Germany.
27	224072		Ga. s.	Slab.....	8	7	30.3	8.7	3.9	1921	Port Madison, Wash.
28	211638	LDDJ	Ol. s.	¹³ Sialla.....	726	407	206.5	27.0	17.1	1913	Wilmington, Del.
29	225735	MGDK	Ol. s.	¹⁴ SLEZ.....	183	124	113.4	20.6	9.6	1926	do.
30	93211		Ga. s.	¹⁵ Slesta.....	41	30	67.1	15.0	3.3	1909	Croton, N. Y.
31	117268	KQBH	Ga. s.	¹⁶ Slesta.....	32	32	57.7	15.1	8.4	1900	New Bedford, Mass.
32	202240	KTWN	Ga. s.	¹⁷ Slesta.....	31	20	76.8	11.7	5.1	1903	New York, N. Y.
33	207573	LBNK	Ga. s.	¹⁸ Slesta.....	66	32	70.1	15.2	6.1	1910	Boston, Mass.
34	218748	LSKP	Ga. s.	¹⁹ Slesta.....	132	114	89.6	10.5	8.0	1919	Holly Hill, Fla.
35	116034	LDDK	Ga. s.	Signal.....	18	14	37.7	13.0	6.2	1883	Piermont, N. Y.
36	225432		Ga. s.	Signal II.....	20	14	46.0	12.0	5.8	1926	New York, N. Y.
37	215719		Ga. s.	²⁰ Silverheels.....	38	35	55.4	12.0	6.2	1917	Benton Harbor, Mich.
38	226396		Ga. s.	²¹ Silverheels III.....	70	48	74.0	15.1	7.5	1927	New York, N. Y.
39	205235		Ga. s.	²² Silver King.....	25	22	50.0	12.0	3.4	1907	Oshkosh, Wis.
40	222850		Ga. s.	²³ Silver King.....	80	62	72.8	17.3	6.5	1923	New York, N. Y.
41	223383		Ga. s.	²⁴ Silver King.....	36	24	59.0	12.7	6.5	1923	Seattle, Wash.
42	225973	MGHC	Ga. s.	²⁵ Silver Moon.....	45	30	68.2	14.4	5.5	1926	Salisbury, Md.
43	223055		Ga. s.	²⁶ Silver Spray.....	27	13	56.4	12.6	5.3	1923	Quincy, Mass.
44	215470		Ol. s.	²⁷ Silverheels II.....	32	21	57.5	12.2	5.0	1917	Detroit, Mich.
45	224627		Ga. s.	Silvia.....	33	22	61.5	12.5	5.1	1925	Watervliet, N. Y.
46	229160		Ol. s.	Simba.....	42	28	55.7	15.6	9.1	1927	Houghton, Wash.
47	116901	KPGH	Ga. s.	Simlar.....	30	27	55.2	15.0	7.0	1899	South Boston, Mass.
48	207012		Ga. s.	Simple Life.....	27	16	45.8	16.5	3.4	1910	Jacksonville, Fla.
49	215132	LHQG	Ga. s.	²⁸ Sinaloa.....	64	37	85.2	20.4	9.2	1917	East Boothbay, Me.
50	210153		Ga. s.	Sinbad.....	18	12	45.0	10.6	4.6	1911	Detroit, Mich.
51	212101		Ga. s.	²⁹ Sinbad.....	54	37	83.5	14.5	6.9	1914	New York, N. Y.
52	225301		Ga. s.	³⁰ Sinbad.....	11	9	35.3	11.2	6.0	1929	Tycoma, Wash.
53	210430		Ga. s.	³¹ Sinbad III.....	10	10	50.0	11.1	5.0	1912	Boston, Mass.
54	216951		Ga. s.	Sinco.....	20	14	58.3	10.0	5.1	1918	New York, N. Y.
55	206910		Ga. s.	Siron.....	21	21	51.2	13.4	7.7	1909	Murriebend, Mass.
56	208355		Ga. s.	Siwash.....	10	10	40.7	11.4	4.0	1911	Terminal Island, Calif.
57	230069		Ga. s.	Skedaddle.....	18	5	57.8	10.0	4.8	1917	Greenport, N. Y.
58	201120	KWGM	Ga. s.	Skidbladnir.....	76	55	90.0	15.8	6.0	1907	Wilmington, Calif.
59	227620	MOVD	Ga. s.	Skink.....	17	11	53.1	11.2	4.1	1923	Stamford, Conn.
60	121101	KRHH	Ga. s.	³² Skylark.....	10	10	61.0	10.2	5.2	1901	New York, N. Y.
61	222084	MDNR	Ga. s.	³³ Skylark.....	89	45	104.3	14.9	8.3	1917	Annapolis, Md.
62	221963	MDLF	Ga. s.	³⁴ Skylark III.....	85	58	91.0	15.5	9.0	1922	Bristol, R. I.
63	225527		Ga. s.	Sto and Ezy.....	24	20	31.8	14.5	4.2	1926	Miami, Fla.
64	225010		Ga. s.	Soluce.....	51	36	69.3	14.5	6.2	1920	Milwaukee, Wis.
65	227501		Ga. s.	Soltairo.....	26	17	47.9	11.0	5.5	1928	Quincy, Mass.

¹ Formerly *fa* ga. y. Shad.
² U. S. Navy ga. s. Shad.
³ Formerly ga. y. Miami B.
⁴ Formerly ga. y. Hildeo.
⁵ Formerly ga. y. Dohenna, Jr.
⁶ Formerly ga. y. Shilpessa IV.
⁷ Formerly ga. y. Omar.
⁸ Formerly ga. y. Marie J.

⁹ Formerly ga. y. *fa* Angheera.
¹⁰ *b* Allon.
¹¹ Formerly ga. s. Monto II.
¹² Formerly ga. y. Shokokn.
¹³ Formerly ga. y. *fa* Lapwing.
¹⁴ Formerly ga. y. *b* Peacock.
¹⁵ Formerly ga. y. Friendship V.
¹⁶ Formerly st. y. *fa* Sialla.
¹⁷ *b* Navy Sialla.

Line No.	Crew	Horsepower	Name of owner	Home port	Address of owner
1	3	60	Richard J. Davis	Norfolk, Va.	Portsmouth, Va.
2	5	140	Clarissa S. H. Chapman	Boston, Mass.	73 Long Wharf.
3	2	50	Allan C. Bakewell	New York, N. Y.	901 Lexington Avenue.
4	2	40	Isaac B. Merriman	Providence, R. I.	Nayatt Point, Barrington, R. I.
5	3	460	S. L. Slover	Norfolk, Va.	530 Fairfax Avenue.
6	1	b1,000	Peninsular Terminal Co. (Fla.)	Miami, Fla.	Lincoln Road.
7	1	80	Barney Morgan	Bridgeport, Conn.	Greenwich, Conn.
8	2	40	Horace Greeley Eastburn	Wilmington, Del.	1703 Broome Street.
9	2	75	H. L. Cullison	Miami, Fla.	634 West Thirtieth Street.
10	5	60	Dr. Seth M. Milliken	New York, N. Y.	951 Madison Avenue.
11	2	22	Mark E. Fontana	San Francisco, Calif.	2 Pine Street.
12	1	20	Charles E. Dunlap	New York, N. Y.	1 Broadway.
13	6	b50	Herreshoff Manufacturing Co. (R. I.)	Providence, R. I.	20 Hurnsido Street, Bristol, R. I.
14	2	28	Ullo J. Burko	New Orleans, La.	320 St. Charles Street.
15	3	30	Fred R. Patzowsky	Philadelphia, Pa.	Ventnor, N. J.
16	3	b130	Clinton Barium Seelye	Bridgeport, Conn.	Ingleside Place.
17	1	37	Swan Hartwell	Tampa, Fla.	Hoca Grande, Fla.
18	2	90	C. P. Bentley	Miami, Fla.	Miami Beach, Fla.
19	1	60	Samuel Anderson	Seattle, Wash.	Peoples Bank Building.
20	2	100	Harold T. White	New York, N. Y.	Bedford Hills, N. Y.
21	3	48	S. M. Coen	Jacksonville, Fla.	Main and State Streets
22	2	40	Gustav Anderson	Chicago, Ill.	729 Aldine Avenue.
23	6	300	Anno S. Larzeler	Philadelphia, Pa.	Overbrook, Pa.
24	2	40	Fred J. Tarrant	Rochester, N. Y.	837 Main Street.
25	4	600	Junius S. Morgan	New York, N. Y.	23 Wall Street.
26	1	68	Walter D. Ebinger	do.	2200 Bedford Avenue (B).
27	1	20	D. V. S. Hill	Seattle, Wash.	2318 North Forty-fourth Street.
28	31	b1,600	A. N. Andrews Investment Corporation (Del.)	New York, N. Y.	17 East Forty-fifth Street.
29	12	b 600	John H. French	Detroit, Mich.	2330 First National Bank Building.
30	3	80	Marlst Bros.	Hurlington, Vt.	Isle La Motte, Vt.
31	2	27	Robert J. Davidson	Chicago, Ill.	1452 Argyle Street.
32	2	25	Charles T. Lark	New York, N. Y.	Hackensack, N. J.
33	3	b380	C. E. Wheeler	Los Angeles, Calif.	3173 Wilshire Boulevard.
34	1	b100	Laura H. White	Philadelphia, Pa.	Marlborough-Blenheim Hotel, Atlantic City, N. J.
35	2	28	Wm. W. Varney	Baltimore, Md.	710 North Carey Street.
36	2	360	W. M. Chesebrough	New York, N. Y.	Northport, N. Y.
37	2	100	William S. Groves	Chicago, Ill.	612 North Michigan Avenue.
38	4	200	A. A. Schantz	Detroit, Mich.	Foot Wayne Street.
39	2	60	Norman O. Seagrave	Tampa, Fla.	1203 Grand Central Avenue.
40	5	80	Talbert W. Sprague	New York, N. Y.	120 Broadway.
41	2	200	Lloyd K. Hillman	Los Angeles, Calif.	507 South Flower Street.
42	3	360	John E. Zimmermann	Philadelphia, Pa.	1600 Walnut Street.
43	2	80	F. H. McCormick-Goodhart	Washington, D. C.	Hyattsville, Md.
44	1	225	A. A. Schantz	Detroit, Mich.	Foot Wayne Street.
45	2	300	Robert G. Campbell	Oswego, N. Y.	Utica, N. Y.
46	0	55	Stewart Edward White	Seattle, Wash.	Burlingame, Calif.
47	4	20	James R. Hodder	Boston, Mass.	605 Tremont Building.
48	2	40	Frederick E. Smith	Miami, Fla.	General delivery.
49	4	b 75	L. E. Hanchett	San Francisco, Calif.	Kohl Building.
50	1	70	W. J. Tappan	Toledo, Ohio	Mansfield, Ohio.
51	2	130	Bradbury L. Barnes	Providence, R. I.	Elmwood Station.
52	1	20	W. R. Hedley	Seattle, Wash.	1510 Third Avenue.
53	1	40	John H. Cone	Miami, Fla.	28 South O Street, Lake Worth, Fla.
54	2	720	W. B. Leeds	New York, N. Y.	Oyster Bay, N. Y.
55	1	18	Douglas H. Stewart	do.	160 West Fifty-ninth Street.
56	1	20	Howard W. Wright	Los Angeles, Calif.	Pasadena, Calif.
57	3	750	Kenneth N. Avery	do.	20 South Raymond Avenue, Pasadena, Calif.
58	6	300	Frank A. Garbutt	do.	712 Pantages Building.
59	3	400	Philip L. Smith	Rockland, Me.	Tenants Harbor, Me.
60	3	40	Perry M. Shepard	Rochester, N. Y.	802 South Main Street, Geneva, N. Y.
61	2	220	Jno. B. Herryman	Chicago, Ill.	836 South Michigan Avenue.
62	5	250	George Harrison Phelps	Detroit, Mich.	110 Rowena Avenue.
63	2	28	Avis S. Rawie	Miami, Fla.	1362 S. W. Seventh Street.
64	2	b 400	L. S. Wallace	Grand Haven, Mich.	60 Herkey & Gay Furniture Co.
65	1	300	Perley E. Barbour	Boston, Mass.	176 Adams Street, Quincy, Mass.

14 Formerly ga. s. Marie.
 15 Formerly ga. y. Augusta II.
 16 Formerly ga. s. ^a Mabelle.
 17 Formerly ga. s. ^b Carrle.
 18 Formerly ga. s. Morning Star.
 19 Formerly ga. s. ^a Floretta.
 20 Formerly ga. s. ^b Popsy-Mummys.

21 Formerly ga. s. Riposo.
 22 Formerly ga. y. Maya.
 23 Formerly ga. y. ^a Elsie 2d.
 24 Formerly ga. y. ^b Hulla.
 25 Formerly ga. y. Drusilla.
 26 Formerly ga. y. St. Louis III.
 27 Formerly ga. y. Francis.
 28 Formerly ga. y. Sylvia III.

Line No.	Official No.	Signal letters	Rlg	Name of yacht	Tonnage		Register dimensions			When built	Where built
					Gross	Net	Length	Breadth	Depth		
MOTOR YACHTS—											
Continued											
1	226985	MQQJ	Ga. s.	Song O' The Wind.....	16	14	44.3	12.2	6.8	1927	Nantucket, Mass.....
2	210325	LVBU	Ga. s.	Sonora.....	61	53	57.3	16.0	6.6	1919	Holly Hill, Fla.....
3	222241		Ga. s.	Sophie.....	20	13	45.5	11.8	6.2	1922	New Rochelle, N. Y.....
4	220809	MHYK	Ga. s.	South Wind.....	26	18	42.3	13.2	5.1	1920	Keyport, N. J.....
5	215582		Ga. s.	Sovereign.....	10	7	40.0	9.0	4.3	1911	Port Clinton, Ohio.....
6	223602		Ga. s.	Sovereign.....	84	57	83.5	16.0	7.5	1927	Bay City, Mich.....
7	220558		Ga. s.	Sox.....	26	10	40.8	11.8	4.1	1920	Erie, Pa.....
8	225009		Ol. s.	Sox II.....	56	38	62.7	14.8	6.0	1925	do.....
9	116769	KNBG	Ga. s.	Spalpeen.....	29	26	66.0	12.5	8.1	1897	Bristol, R. I.....
10	210416		Ga. s.	Sparc.....	19	15	46.0	11.9	5.4	1912	Huntington, N. Y.....
11	225398		Ga. s.	Speck.....	23	15	47.8	12.0	5.0	1926	Olympia, Wash.....
12	224770	MFSP	Ol. s.	SPEEDJACKS.....	190	129	108.5	25.0	14.1	1925	Boston, Mass.....
13	215144		Ga. s.	Speelax.....	17	12	48.1	10.0	4.8	1917	do.....
14	226022	MQQC	Ol. s.	Sphinx.....	56	48	71.0	19.1	10.8	1927	Salisbury, Md.....
15	223797	MFLS	Ga. s.	Sphinx.....	111	76	79.3	17.0	9.5	1924	New York, N. Y.....
16	214920		Ga. s.	Spikes.....	54	36	63.2	16.1	6.7	1917	Port Clinton, Ohio.....
17	225552	MOCB	Ga. s.	Splndlo.....	30	24	65.8	12.4	5.8	1920	Boston, Mass.....
18	204560		Ga. s.	Splndrlft.....	31	26	55.6	14.5	9.1	1907	San Diego, Calif.....
19	225868	MOPD	Ga. s.	Splndrlft.....	47	32	68.7	14.0	5.0	1926	Stamford, Conn.....
20	226545		Ga. s.	Splndrlft.....	16	14	43.1	12.8	6.0	1927	East Boothbay, Me.....
21	226054	MOHR	Ga. s.	Splndrlft.....	73	58	78.3	14.5	6.5	1926	New York, N. Y.....
22	227625		Ga. s.	Splndrlft.....	17	14	47.2	12.4	7.3	1928	Wiscasset, Me.....
23	218399		Ga. s.	Spit-fire.....	21	13	59.0	11.0	5.1	1911	Greenville, Me.....
24	222064	MDNK	Ga. s.	Spririne.....	181	123	90.0	20.0	11.5	1922	Nononset, Mass.....
25	202396		Ga. s.	Spray.....	21	14	40.2	10.6	6.1	1905	Taunton, Mass.....
26	214202		Ga. s.	Spray.....	14	10	38.0	12.5	4.4	1916	San Diego, Calif.....
27	221082		Ga. s.	Spray.....	17	11	39.1	12.7	5.1	1921	Fairhaven, Mass.....
28	223108		Ga. s.	Spray.....	18	12	45.2	10.5	6.3	1923	New York, N. Y.....
29	205842		Ga. s.	Spray II.....	41	37	57.0	12.6	6.0	1911	do.....
30	221553		Ga. s.	Spray III.....	68	33	67.0	16.0	8.5	1921	Trenton, Mich.....
31	227698		Ga. s.	Spunky.....	23	20	43.5	11.7	5.7	1913	Washington, D. C.....
32	218172		Ga. s.	Squidgullin II.....	16	11	51.9	11.2	5.1	1917	New York, N. Y.....
33	209314		Ga. s.	Stalwart.....	43	36	68.6	14.5	6.2	1911	Nyack, N. Y.....
34	226705		Ga. s.	Standard.....	28	21	49.7	13.0	8.5	1920	Brooklyn, N. Y.....
35	223824		Ga. s.	Starling.....	26	18	47.7	12.3	5.8	1924	Wiscasset, Me.....
36	213014	LFNW	Ga. s.	Starland.....	44	39	74.0	18.4	6.6	1915	Salisbury, Md.....
37	223969	MFPG	Ga. s.	Starling.....	17	14	41.8	19.8	5.2	1924	Braintree, Mass.....
38	226809	MOTW	Ol. s.	STARLING.....	158	121	111.1	26.0	12.5	1926	East Boothbay, Me.....
39	225827		Ga. s.	Starling.....	51	32	75.4	13.8	7.0	1926	Orilla, Ont., Canada.....
40	222815	MFBQ	Ga. s.	Stella.....	32	22	55.8	15.8	8.2	1921	Boston, Mass.....
41	227178		Ga. s.	Stella Maris.....	39	32	66.2	14.4	6.3	1928	Dockton, Wash.....
42	222633	MDVC	Ol. s.	Stranger.....	90	61	104.5	11.8	8.6	1918	Mare Island, Calif.....
43	211496		Ga. s.	Strangeways.....	40	31	62.2	11.3	6.4	1913	Port Clinton, Ohio.....
44	201299	LHBR	Ga. s.	Stroller.....	40	30	62.5	16.0	4.2	1901	Baltimore, Md.....
45	210151	LKMG	Ga. s.	Student Prince.....	41	30	62.8	12.1	5.1	1911	North Tonawanda, N. Y.....
46	223136		Ga. s.	Stumble Inn 2.....	79	54	104.3	11.9	8.3	1917	Jacksonville, Fla.....
47	225450	MGBT	Ol. s.	Sueja III.....	179	121	108.1	19.0	11.1	1926	Winslow, Wash.....
48	211909	LDJG	Ga. s.	Sueno.....	57	52	66.5	16.2	3.1	1913	Miami, Fla.....
49	224566		Ga. s.	Suez.....	23	17	49.8	13.5	7.8	1925	Wiscasset, Me.....
50	213140		Ga. s.	Sunac.....	17	14	40.8	9.3	4.8	1915	Alton, Ill.....
51	225958	MOPV	Ol. s.	SUMAR.....	469	319	149.2	26.1	16.2	1920	Brooklyn, N. Y.....
52	226093		Ga. s.	Summer III.....	10	13	47.0	11.6	5.2	1926	Bayonne, N. J.....
53	226118	MGCJ	Ga. s.	Summer Girl.....	127	119	85.0	18.9	8.9	1926	Camden, N. J.....
54	222099		Ga. s.	Sunbeam.....	22	8	61.2	13.5	7.7	1922	Boothbay Harbor, Me.....
55	226055		Ol. s.	Sunbeam.....	60	37	76.8	16.7	7.4	1926	Damariscotta, Me.....
56	226637		Ga. s.	Sunbeam.....	11	9	33.9	12.0	6.1	1927	Tacoma, Wash.....
57	218290		Ga. s.	Sunbeam III.....	17	12	47.8	11.6	4.0	1917	New York, N. Y.....
58	212017		Ga. s.	Sundart II.....	16	11	45.4	10.9	5.6	1914	do.....
59	218500		Ga. s.	Sun Dial.....	29	15	53.6	13.8	6.2	1919	Chicago, Ill.....
60	222361	MDRC	Ga. s.	Sundown.....	18	17	51.7	12.3	5.4	1922	Bayonne, N. J.....
61	218091	LSDJ	Ga. s.	Sunflower.....	62	42	68.8	17.0	7.6	1919	Bristol, R. I.....
62	205093		Ga. s.	Sunrise.....	18	17	40.8	10.0	4.0	1900	Boston, Mass.....
63	117051		Ga. s.	Sunshine.....	41	31	62.0	20.2	7.4	1901	East Boothbay, Me.....
64	214480		Ga. s.	Sunshine.....	20	19	39.0	13.2	6.1	1899	Mantowoc, Wis.....

1 Formerly ga. y. Henrietta II.
 2 Formerly ol. y. Henrietta III.
 3 Formerly ga. y. Skink.
 4 Formerly ga. y. fa Topaz.
 5 Formerly ga. y. fa Manana.
 6 Formerly ga. y. fa Rachel.
 7 Formerly ga. y. fa Mary Belle.
 8 Formerly ga. y. Yankee Girl.
 9 Formerly ga. y. Lone Star.
 10 Formerly ga. y. Kln-Nah-Beh.

11 Formerly ga. y. fa Caritas.
 12 Formerly ga. y. fa Meritonia.
 13 Formerly ga. y. Helen III.
 14 Formerly ga. y. Ruby III.
 15 Formerly ga. y. fa Gaddola.
 16 Formerly ga. y. fa Milben.
 17 Formerly ga. y. fa Dawn.
 18 Formerly ga. y. fa Topaz.
 19 Formerly ga. y. fa Tosarl.
 20 Formerly ga. y. Starling.

Line No.	Crew	Horsepower	Name of owner	Home port	Address of owner
1	1	30	Royburn Watres.....	Vineyard Haven, Mass.	Box 185, Starconret, Nantucket, Mass.
2	3	60	F. A. Harrod.....	Miami, Fla.	1144 Northwest Twenty-ninth Terrace.
3	2	37	Henry M. Hubbard.....	New York, N. Y.	New Rochelle, N. Y.
4	2	60	Gertrude Dressing.....do.	Harrison, N. Y.
5	1	50	Louis Vigilius.....	Seattle, Wash.	801 East Pike Street.
6	5	300	Otto E. Sovereign.....	Port Huron, Mich.	Bay City, Mich.
7	2	450	George F. Hall.....	Erie, Pa.	956 West Touth Street.
8	2	100	George W. Loft.....	New York, N. Y.	400 Broome Street.
9	2	45	H. C. Stratton.....	Boston, Mass.	Malden, Mass.
10	1	40	Charles Werner.....	New York, N. Y.	1360 Grant Avenue, Bronx.
11	1	165	Joe R. Spockart.....	Tacoma, Wash.	Olympia, Wash.
12	9	b 230	Albert Y. Gowen.....	Cleveland, Ohio	1145 Leader-News Building.
13	2	180	A. C. Downey.....	Detroit, Mich.	950 Atkison Avenue.
14	5	40	Thomas D. Bowes.....	Philadelphia, Pa.	Lafayette Building.
15	7	180	W. R. Selgie.....	New York, N. Y.	Madison Avenue and Forty-first Street.
16	2	120	A. W. McLellan.....	New Orleans, La.	22 Audubon Place.
17	4	450	Frank J. Fahey.....	Salem, Mass.	Marblehead, Mass.
18	2	30	Rufus P. Spalding.....	Los Angeles, Calif.	South Pasadena, Calif.
19	4	400	Donald Parson.....	New York, N. Y.	Hotel Roosevelt.
20	1	25	Orrin G. Wood.....	Boston, Mass.	15 State Street.
21	7	1, 100	W. A. Harriman.....	New York, N. Y.	26 Broadway.
22	2	30	Charles Higginson.....	Boston, Mass.	Cohasset, Mass.
23	2	125	James H. Rand.....	Buffalo, N. Y.	North Tonawanda, N. Y.
24	8	250	James H. Rand 3d.....	New York, N. Y.	Graybar Building, Lexington Avenue and Forty-fourth Street.
25	2	75	Oscar H. Robey.....	Washington, D. C.	3914 Morrison Street N.W.
26	2	20	John F. Gray.....	San Diego, Calif.	Del Mar, Calif.
27	1	30	Adolph G. Sutro.....	New Bedford, Mass.	
28	3	180	G. W. Forsberg.....	Washington, D. C.	Eighth and Water Streets SW.
29	1	109	Lester Briggs.....	Detroit, Mich.	Brunswick Hotel.
30	2	125	Henry H. Joy.....do.	Grosse Pointe, Mich.
31	1	40	Louis N. Robinson.....	Philadelphia, Pa.	411 College Avenue, Swarthmore, Pa.
32	1	125	J. Walter Kopko.....	New York, N. Y.	273 Park Place (B.).
33	2	60	Max Trudellus.....do.	Hotel Pennsylvania.
34	2	50	Ivar May.....do.	Fort Wadsworth, N. Y.
35	1	85	Stanhope S. Goodard.....	New York, N. Y.	44 Wall Street.
36	3	50	Charles S. Gerth.....	New Orleans, La.	4 Blaine Place.
37	1	167	Phillip H. Sullivan.....	Boston, Mass.	Iraintree, Mass.
38	13	100	George F. Tyler.....	Philadelphia, Pa.	Elkins Park, Pa.
39	5	360	Henry I. Stengel.....	New York, N. Y.	1881 Broadway.
40	3	40	George Lewis.....	Belfast, Me.	Islesboro, Me.
41	2	100	John A. Martindale.....	Seattle, Wash.	Dockton, Wash.
42	5	180	F. E. Lewis.....	Los Angeles, Calif.	Spadra, Calif.
43	3	160	Joseph H. Defrees.....	Hockland, Me.	Cunden, Me.
44	3	72	Albertson W. Hicks.....	New York, N. Y.	Roslyn, N. Y.
45	2	150	Elizabeth Murphy.....	Detroit, Mich.	Lee Plaza Hotel.
46	8	660	Clarence Fir.....	Buffalo, N. Y.	1826 Niagara Street.
47	5	b 180	James Griffiths & Sons (Wash.).....	Seattle, Wash.	502 Burke Building
48	1	30	J. C. Henderson.....	Chicago, Ill.	Southmoor Hotel.
49	3	40	Howard M. Grant.....	Detroit, Mich.	Grosse Pointe, Mich.
50	1	40	Phil M. Warren.....	Memphis, Tenn.	Cara Stratton-Warren Hardware Co.
51	21	b 840	David C. Whitney.....	Detroit, Mich.	1635 David Whitney Building.
52	2	88	Harmon P. Elliott.....	Boston, Mass.	143 Albany Street, Cambridge, Mass.
53	7	300	Carlo C. Conway.....	New York, N. Y.	160 East Forty-second Street.
54	1	35	Charles A. Gould II.....do.	Huntington, N. Y.
55	3	120	Seacoast Missionary Society.....	Bar Harbor, Me.	
56	1	40	Fred Leckenby.....	Tacoma, Wash.	2910 North Twenty-eighth Street.
57	2	85	A. Y. Allan.....	Tampa, Fla.	Biscayne and Cispain Avenues
58	3	48	Albert Fabacher, Jr.....	New Orleans, La.	3900 Prynada Street.
59	3	145	Felix P. Vaccaro.....do.	5010 St. Charles Avenue.
60	2	100	John B. Kearney.....	New York, N. Y.	217 Albany Avenue, Kingston, N. Y.
61	3	108	Erwin M. Jennings.....	Bridgport, Conn.	27 Harrison Street.
62	1	40	R. C. R. Bluder.....	Philadelphia, Pa.	510 Regent Street.
63	2	40	H. S. Denniston.....	Mobile, Ala.	350 Okleigh Avenue.
64	2	20	Christian Thorstenson.....	Chicago, Ill.	4312 Kamerling Avenue.

¹¹ Formerly ga. y. Ranel.
¹⁶ Formerly ^a U. S. Navy S. C. No. 270.
^b U. S. Q. C. V. 8.
^c Ga. y. Ekwood.
¹¹ Formerly ga. y. ^a Niagara.
^b Teucer.
^c Sylvln II.
¹¹ Formerly ga. y. Reliance.
¹⁹ Formerly ga. y. ^a Apache.
^b Latona.
^c Corsair.

²² Formerly U. S. Navy S. C. 208.
²¹ Formerly ga. y. ^a Wo Glo.
^b Mary Dear.
¹¹ Formerly ga. y. ^a Sachem.
^b Nancy Earle.
¹¹ Formerly ga. y. Elco.
¹¹ Formerly ga. y. ^a Sea Toy.
^b Gerovl.
¹¹ Formerly ga. y. Hoy L. H.
²⁸ Formerly ga. y. ^a Alberta.
^b Eljena.

Line No.	Official No.	Signal letters	Rig	Name of yacht	Tonnage		Register dimensions			When built	Where built
					Gross	Net	Length	Breadth	Depth		
MOTOR YACHTS—											
Continued											
1	214934	LQWII	Ga. s.	Sunshine	64	55	65.9	16.4	7.6	1917	Brooklyn, N. Y.
2	221028		Ga. s.	Sunshine	20	13	50.4	10.7	4.1	1920	Milwaukee, Wis.
3	226033		Ga. s.	Sunshine	56	23	62.7	14.8	6.9	1920	Erie, Pa.
4	227534		Ga. s.	Sunshine II	67	45	72.7	14.1	7.5	1928	New York, N. Y.
5	211777		Ga. s.	Super X	23	18	49.0	12.4	5.5	1913	Alton, Ill.
6	116785		Ga. s.	Surprise	13	12	36.1	13.0	4.7	1897	New Rochelle, N. Y.
7	227682		Ga. s.	Susan E.	20	13	40.2	11.5	5.7	1923	Bayonne, N. J.
8	225611		Ga. s.	Susannan	66	45	78.0	14.5	8.1	1920	New York, N. Y.
9	228338		Ga. s.	Suslo	10	0	35.4	9.1	4.7	1927	Seattle, Wash.
10	225008		Ol. s.	Suva	27	18	50.1	14.2	7.0	1925	Hongkong, China
11	223793	MFLR	Ga. s.	Suzanno II	31	21	53.0	13.0	6.4	1924	Bayonne, N. J.
12	226993		Ga. s.	Swallow	8	7	30.0	8.5	3.1	1919	New York, N. Y.
13	221336		Ga. s.	Swastika	21	0	46.6	14.0	5.0	1921	East Boothbay, Me.
14	117177		Ga. s.	Sweetheart	32	22	60.1	13.0	5.4	1902	Essington, Pa.
15	202248	KTWS	Ga. s.	Sweetheart	30	26	57.6	12.0	5.2	1905	New York, N. Y.
16	204478		Ga. s.	Sweetheart	17	16	43.6	10.3	5.3	1907	South Boston, Mass.
17	96560		Ga. s.	Sylvan	28	14	64.1	10.5	6.4	1901	do.
18	226556		Ga. s.	Sybarita	80	54	81.3	15.0	8.5	1927	New York, N. Y.
19	213128	LFJB	Ga. s.	SYBILLA III	103	70	115.1	14.2	8.2	1915	City Island, N. Y.
20	222879		Ga. s.	Sydney	18	12	48.9	10.7	4.8	1923	Boston, Mass.
21	215279		Ga. s.	Sylvan Harold	23	19	53.2	12.0	4.0	1916	Salisbury, Md.
22	225764		Ol. s.	Sylvia	244	165	123.4	21.0	11.0	1926	Bay City, Mich.
23	227160		Ga. s.	Sylvia	26	20	50.8	13.4	4.4	1919	New York, N. Y.
24	221320	MCTP	Ga. s.	Sylvia M.	64	44	74.0	15.3	5.8	1921	East Greenwich, Conn.
25	222567	MDTN	Ga. s.	SYMPHONIA	195	151	112.6	20.2	9.2	1922	New York, N. Y.
26	116968		Ga. s.	Syren	17	16	41.6	12.4	6.2	1899	East Boothbay, Me.
27	214782	LGSC	Ga. s.	Tugboat	44	34	70.0	13.6	5.7	1913	New Orleans, La.
28	221509		Ga. s.	Talapus	13	8	40.0	9.0	5.0	1911	Vancouver, British Columbia.
29	107501	KPLF	Ol. s.	Talayha (composite)	75	57	83.4	10.0	10.8	1899	Bristol, R. I.
30	225387		Ga. s.	Tallman	38	29	64.0	13.4	6.0	1926	Lynn, Mass.
31	226875		Ga. s.	Tamalmar	22	21	48.8	13.0	7.6	1927	Stockton, Calif.
32	227048		Ga. s.	Tamarack	22	16	40.7	13.6	6.0	1927	East Boothbay, Me.
33	210702		Ga. s.	Tamarit	25	17	65.8	10.5	4.7	1912	New York, N. Y.
34	222842		Ga. s.	Tamilani	70	54	104.3	14.0	8.3	1917	Brooklyn, N. Y.
35	210074		Ga. s.	Tamora	16	14	35.0	11.0	4.3	1912	Tacoma, Wash.
36	220278	LWTN	Ga. s.	Tanagra	27	19	60.3	12.0	3.6	1920	Stamford, Conn.
37	204771		Ga. s.	Tannis	21	14	45.4	10.2	5.5	1907	Muskegon, Mich.
38	160879		Ga. s.	Tanya	23	22	51.2	15.0	7.1	1900	Bristol, R. I.
39	203169	KVLH	Ga. s.	Taormina	62	57	78.7	10.0	10.2	1906	Boston, Mass.
40	223659	MFKP	Ga. s.	TAORMINA	178	121	113.4	19.0	10.6	1924	do.
41	210818		Ga. s.	Tara	23	15	62.4	12.5	5.3	1920	New York, N. Y.
42	220094	LWMQ	Ga. s.	Tara	46	31	77.0	12.6	5.9	1920	Bristol, R. I.
43	225883	MOCV	Ga. s.	Tar Heel	48	39	70.7	14.6	5.5	1920	Stamford, Conn.
44	203690	KVRP	Ga. s.	Tarolinta	22	20	60.0	12.2	5.6	1908	Long Island City, N. Y.
45	202176	KVHQ	Ga. s.	Tarpon	20	17	43.3	15.1	6.5	1905	Boston, Mass.
46	222162	MDPS	Ga. s.	Tarpon	30	18	51.7	12.3	5.4	1922	Bayonne, N. J.
47	210311		Ga. s.	TAWMIE	123	83	100.5	16.0	9.0	1912	New York, N. Y.
48	225371		Ga. s.	Teal	17	9	45.8	12.4	7.0	1920	Boothbay Harbor, Me.
49	223332		Ga. s.	Tech Jr	22	17	62.0	11.0	4.9	1924	Milwaukee, Wis.
50	201044		Ga. s.	Temegan	47	42	67.0	17.0	5.0	1907	Boston, Mass.
51	223150		Ga. s.	Temorangerlo	31	21	63.0	13.0	6.4	1923	Bayonne, N. J.
52	220358		Ga. s.	Tempter	22	17	63.0	11.0	4.0	1920	Milwaukee, Wis.
53	227013		Ga. s.	Tempter II	35	15	61.7	15.2	4.4	1927	Morohead City, N. C.
54	226644		Ol. s.	Tempress	60	45	82.0	20.0	8.8	1914	Vancouver, B. C.
55	216143		Ol. s.	Tennessee	31	23	70.6	12.0	5.1	1916	Salisbury, Md.
56	227445		Ga. s.	Tequila	28	23	51.8	11.6	5.7	1928	Wilmington, Del.
57	204536		Ga. s.	Tern	18	17	48.0	10.0	5.0	1907	South Boston, Mass.
58	220139	MGJK	Ga. s.	Terradella	21	14	60.5	12.0	5.7	1920	Quincy, Mass.
59	222252		Ga. s.	Terrybill II	32	26	44.5	13.0	5.5	1922	Keyport, N. J.
60	224740		Ga. s.	Terrybill III	30	20	60.0	11.0	5.7	1925	Clason Point, N. Y.
61	206665	LBGD	Ga. s.	Thals	23	19	54.6	11.2	6.0	1900	Lynn, Mass.
62	207929		Ga. s.	Thals	27	17	78.0	12.6	6.0	1906	St. Joseph, Mich.
63	225227	MFVJ	Ga. s.	Thalla	119	109	84.8	18.0	6.2	1925	Camden, N. J.

1 Formerly ga. y. ^a Lotterer IV.
^b Loloba.
 1 Formerly ga. y. Laura M. III.
^a Homera.
 1 Formerly ga. y. ^a Ada S.
 1 Formerly U. S. Navy No. 5317.
 1 Formerly ga. y. Helena.
 1 Formerly ga. y. Paragon.
 1 Formerly ga. y. Cintra.
 1 Formerly ga. y. Lolota.

1 Formerly ga. y. ^a Topaz.
^b Charlotte II.
 10 Formerly British ga. s. Talapus.
 11 Formerly ga. y. Athene.
 1 Formerly ga. y. ^a Shadow.
^b Sayonara.
 11 Formerly U. S. Navy S. C. 166.
^a Virginian.
 11 Formerly ga. y. ^a Robethida.
^b Pelades.

Line No.	Crew	Horsepower	Name of owner	Home port	Address of owner
1	2	280	Louis Kaiser.....	New York, N. Y.....	322 Central Park West.
2	2	200	W. P. Stewart.....	New Orleans, La.....	836 Union Street.
3	2	310	E. H. Scott.....	Erle, Pa.....	325 West Front Street.
4	3	120	New York Yacht, Launch & Engine Co. (N. Y.)	New York, N. Y.....	Morris Heights, N. Y.
5	1	40	John M. Olin.....	St. Louis, Mo.....	Alton, Ill.
6	2	30	Elno H. Trump.....	Cleveland, Ohio.....	1833 East Market Street, Akron, Ohio.
7	1	100	J. Kennedy Cross.....	Norfolk, Va.....	3214 West Avenue, Newport News, Va.
8	3	700	Harry S. Leyman.....	New York, N. Y.....	Care New York Yacht Club.
9	1	35	A. W. Webb.....	Seattle, Wash.....	2711 Mount St. Helens Place.
10	1	40	Frank J. Pratt, Jr.....	do.....	Coupeville, Wash.
11	2	80	John S. Keegan.....	New York, N. Y.....	67 Wall Street.
12	2	24	Boucher & Co.....	Tacoma, Wash.....	2301 Center Street.
13	2	35	U. J. Herrmann.....	Chicago, Ill.....	126 North Dearborn Street.
14	4	42	A. D. Geoghegan.....	New Orleans, La.....	70 Audubon Building.
15	3	90	Edson W. Briggs.....	Washington, D. C.....	1108 Sixteenth Street N.W.
16	1	24	Wilford J. Hawkins.....	Newark, N. J.....	Montclair, N. J.
17	2	75	William H. Stewart.....	Jacksonville, Fla.....	South Jacksonville, Fla.
18	4	b 600	Clifford V. Brokaw.....	New York, N. Y.....	250 Park Avenue.
19	8	400	John F. Betz, 3d.....	Philadelphia, Pa.....	Malvern, Pa.
20	3	900	F. C. Williams.....	New York, N. Y.....	66 Leonard Street.
21	1	135	William M. Adams.....	Baltimore, Md.....	210 President Street.
22	12	b 600	Logan G. Thomson.....	Grand Haven, Mich.....	Charlevoix, Mich.
23	1	70	Arthur Zimmerman.....	Sault Ste. Marie, Mich.....	Cedarville, Mich.
24	4	280	A. C. Murphy.....	New York, N. Y.....	522 Fifth Avenue.
25	6	650	Charles Ringling.....	do.....	Madison Avenue and Twenty-sixth Street.
26	2	18	George Mercer.....	do.....	266 West Twenty-third Street.
27	2	100	Semon Wels.....	New Orleans, La.....	817 Gravier Street.
28	2	30	Harry L. Dodge.....	Seattle, Wash.....	Auncortes, Wash.
29	10	50	Lazard Lippman.....	Los Angeles, Calif.....	San Pedro, Calif.
30	2	130	Benjamin P. Kimball.....	Boston, Mass.....	333 Washington Street.
31	1	b 40	R. H. Goodale.....	San Francisco, Calif.....	81 Vincent Road, Berkeley, Calif.
32	2	85	Frederick L. Jenckes.....	Providence, R. I.....	88 Cooke Street.
33	3	400	Joseph Snyder.....	Miami, Fla.....	Palm Beach, Fla.
34	5	440	Florida Railway & Navigation Co. (Del.)	Key West, Fla.....	
35	1	40	M. L. Mueller.....	Seattle, Wash.....	601 Securities Building.
36	2	255	Nugent Fallon.....	New York, N. Y.....	49 Wall Street.
37	1	60	Harvey M. Ross.....	Seattle, Wash.....	114 East Fifty-fifth Street.
38	2	65	James R. Hensler.....	Newark, N. J.....	73 Wilson Avenue.
39	0	63	L. F. Crofoot.....	Omaha, Nebr.....	Omaha National Bank Building.
40	2	400	William S. Eaton.....	Boston, Mass.....	27 State Street.
41	1	120	Buell Hemlinway, Jr.....	New Haven, Conn.....	Watertown, Conn.
42	4	260	Henry L. Maxwell.....	New York, N. Y.....	420 Park Avenue.
43	4	400	John W. Hanes.....	do.....	65 Broadway.
44	1	60	John G. M. Hilton.....	Albany, N. Y.....	39-41 North Pearl Street.
45	3	25	John H. Elliott.....	Baltimore, Md.....	1202 Garrett Building.
46	2	80	Harold C. Keith.....	Boston, Mass.....	Falmouth, Mass.
47	6	125	William T. Barbour.....	Detroit, Mich.....	Birmingham, Mich.
48	2	15	R. G. Bigelow.....	New York, N. Y.....	45 West Thirty-fifth Street.
49	3	470	Francis V. du Pont.....	Wilmington, Del.....	Du Pont Building.
50	2	37	Richmond Talbot.....	New York, N. Y.....	52 William Street.
51	3	80	Earl H. Croft.....	do.....	25 West Forty-third Street.
52	2	300	G. W. Gagle.....	Cleveland, Ohio.....	Woodcliff Farm, Route 5, Columbus, Ohio.
53	5	320	Charles F. Vebelacker.....	New York, N. Y.....	Care Ford Bacon & Davis, 115 Broadway.
54	7	80	Dave S. Dyas.....	Los Angeles, Calif.....	Ranona, Calif.
55	4	170	I. T. Rhea.....	New Orleans, La.....	Robin and South Peter Streets.
56	2	250	Henry B. du Pont.....	Wilmington, Del.....	Christiana Hundred, Del.
57	2	45	J. A. Merrimod.....	New Orleans, La.....	408 Howard Avenue.
58	2	680	Gertrude E. Fay.....	Miami, Fla.....	1402 South Bay Shore Drive.
59	1	50	Sigismund L. Adler.....	New York, N. Y.....	1 West Sixty-Seventh Street.
60	3	200	Louis M. Planson.....	do.....	25 Hobart Place, Garfield, N. J.
61	2	40	Everett T. House.....	Hartford, Conn.....	Unionville, Conn.
62	1	80	Marline Basin Co. (N. Y.).....	New York, N. Y.....	72 Hubbard Street (B.).
63	8	b 300	Thomas M. Howell.....	do.....	11 Wall Street.

¹⁵ Formerly ga. y. W. C. Stetson.

¹⁶ Formerly sloop Pleasure.

¹⁷ Formerly ga. y. ^a Orlana II.

¹⁷ Formerly ga. y. ^b Florence A.

¹⁸ Formerly ga. y. ^a Vasantia.

¹⁸ Formerly ga. y. ^b Wastona.

¹⁹ Formerly ga. y. Radlant.

²⁰ Formerly ga. s. Elmasada II.

²¹ Formerly ga. y. Surlana III.

²² Formerly ga. y. Hambley.

²³ Formerly ga. y. Evin.

²⁴ Formerly British ga. y. Mabel Dell.

²⁴ Formerly ga. y. Dorothea.

Line No.	Crew	Horsepower	Name of owner	Home port	Address of owner
1	2	100	Almar & Co. (Del.)	Duluth, Minn.	45 North Michigan Avenue, Chicago, Ill.
2	1	260	Anna Wharton Morris	Philadelphia, Pa.	Chelton Avenue and York Road.
3	3	30	Warner M. Leeds	New York, N. Y.	Plandome, N. Y.
4	1	30	Grace R. Hansen	Baltimore, Md.	Curtis Bay, Md.
5	1	72	Guy Chapman	Sandusky, Ohio	Put In Bay, Ohio.
6	11	6300	Henry B. Platt	New London, Conn.	Groton, Conn.
7	2	16	Edward K. McCagg	Boston, Mass.	Cumbridge, Mass.
8	1	130	Herbert C. Parsons	Hartford, Conn.	01 Vine Street.
9	1	27	Carl M. Erb	Seattle, Wash.	Bellingham, Wash.
10	2	100	Warren Somers	Philadelphia, Pa.	Atlantic City, N. J.
11	11	100	Robert E. Tod	New York, N. Y.	342 Madison Avenue.
12	4	70	Richard R. Felworth	do.	29 Broadway.
13	1	25	E. W. Johnston	Seattle, Wash.	Medina, Wash.
14	4	660	John H. Palne	Boston, Mass.	613 Sears Building.
15	3	75	S. W. Hushmore	New York, N. Y.	52 Broadway.
16	2	125	Conrad Nagel	Los Angeles, Calif.	Beverly Hills, Calif.
17	2	25	Robert L. McCook	Washington, D. C.	1001 Wyoming Avenue.
18	2	30	Charles A. D. Burk	Philadelphia, Pa.	Atlantic City, N. J.
19	2	18	Samuel P. Curtis	do.	712 Locust Street.
20	1	30	George B. Drake	New York, N. Y.	Flushing, N. Y.
21	1	30	George Jerome	Detroit, Mich.	1329 Majestic Building.
22	1	43	Arthur W. Bryan	Tacoma, Wash.	714 Broadway.
23	1	80	William Lucking	Detroit, Mich.	1502 Ford Building.
24	3	750	George A. Blackhall	Los Angeles, Calif.	1127 Emory Place, Wilmington, Calif.
25	2	40	F. W. Wakefield	Sandusky, Ohio	Vermillion, Ohio.
26	2	28	Mary L. H. Ashton	Philadelphia, Pa.	Wynnewood, Pa.
27	2	400	Louisiana Coast Land Co. (La.)	New Orleans, La.	Avery Island, La.
28	2	270	C. E. Fay	Boston, Mass.	730 Commonwealth Avenue.
29	1	25	Norman R. Nelson	New York, N. Y.	Westfield, N. J.
30	1	90	T. H. Hoyd	Seattle, Wash.	6551 Eighteenth Avenue NE.
31	4	200	Willbur C. Walker	New York, N. Y.	Hotel Plaza.
32	4	135	John H. Barry	Philadelphia, Pa.	5021 Sanson Street.
33	3	130	Thomas S. Garrett	New York, N. Y.	201 West Fifty-ninth Street.
34	2	300	Alfred J. Krower	New Orleans, La.	do.
35	4	90	Edward C. Dale	Philadelphia, Pa.	410 Chestnut Street.
36	2	37	George E. Markley	Baltimore, Md.	Belair Road 7 Idaho Avenue.
37	1	75	Ernest V. Derks	New York, N. Y.	New Rochelle, N. Y.
38	2	160	A. R. Southworth	do.	94 Hooth Avenue, Englewood, N. J.
39	2	450	C. A. Roote	Providence, R. I.	Uxbridge, Mass.
40	1	60	William H. Leland	Boston, Mass.	Worcester, Mass.
41	2	80	W. D. Craig Wright	Cape Vincent, N. Y.	do.
42	6	180	J. Richmond Fales	Providence, R. I.	280 North Main Street, Pawtucket, R. I.
43	2	50	Paul H. Hoeft	Port Huron, Mich.	Rogers City, Mich.
44	1	100	Charles W. Clifford, Jr.	Bath, Me.	do.
45	3	35	Joseph H. Choate, Jr.	New York, N. Y.	60 Wall Street.
46	2	200	F. T. Lyons	do.	38 East Twenty-fifth Street.
47	2	40	W. E. Gray	Jacksonville, Fla.	Foot Laura Street.
48	2	400	Electric Boat Co. (N. J.)	do.	11 Pine Street.
49	4	360	James H. Nunnally	Miami, Fla.	86 Edgewood Avenue, Atlanta, Ga.
50	1	32	John G. Alden	Boston, Mass.	148 State Street.
51	2	30	J. Rulon Miller, Jr.	Baltimore, Md.	31 South Calvert Street.
52	7	6300	William Wallace, Jr.	New York, N. Y.	120 Broadway.
53	2	60	E. E. Shugart	Des Moines, Iowa	Council Bluffs, Iowa.
54	1	37	Mary L. Townsend	New York, N. Y.	50 West Forty-fifth Street.
55	1	80	Richard Hellmann	do.	Flushing, N. Y.
56	2	360	Richard Hellman	do.	250 Park Avenue.
57	2	80	Robert R. Jenks	Providence, R. I.	Pawtucket, R. I.
58	6	150	William H. Pelree	Baltimore, Md.	11 East Chase Street.
59	3	220	Grymes Engineering Co. (N. J.)	New York, N. Y.	Jersey City, N. J.
60	5	440	S. R. Ouggenheim	do.	120 Broadway.
61	2	65	Chas. M. Struven	Baltimore, Md.	114 South Frederlek Street.
62	2	24	O. M. Butte	Miami, Fla.	Box 92, Coconut Grove, Fla.
63	1	55	Robert E. Plinkerton	San Francisco, Calif.	8 Jordan Avenue.
64	3	260	John J. White	New York, N. Y.	202 Madison Avenue.
65	1	62	F. J. Knight	Los Angeles, Calif.	Vista, Calif.
66	6	230	W. P. Boubrlight	New York, N. Y.	35 Wall Street.

^a Minnie W. III.
^b Formerly ga. y. Lady Warwick,
 Le Sulthaven.
^c Formerly ga. y. Kismet.
^d Formerly ga. y. Sarah Webb.
^e Formerly ga. y. Mimi B. II.
^f Formerly ga. y. Fayanna.

¹ Formerly ga. y. Topaz VIII.
² Formerly ga. y. Marillon.
³ Formerly ga. y. Bluma III.
⁴ Formerly ga. y. Elizabeth Anne.
⁵ Formerly ga. y. Nalmeoka.
⁶ Formerly ga. y. Kosagaas.
⁷ Formerly ga. s. Gracwin.

Line No.	Crew	Horsepower	Name of owner	Home port	Address of owner
1	1	40	Robert P. Huntington	New York, N. Y.	Stantsburg, N. Y.
2	2	240	R. P. Huntington	do.	do.
3	2	20	Mely He H. Haskell	Bar Harbor, Me.	Ilino Hill Falls, Me.
4	8	320	Webb Jny.	Miami, Fla.	Miami Beach, Fla.
5	1	48	Arthur J. Stevens	New York, N. Y.	55 Liberty Street.
6	10	350	Truman H. Nowberry	Detroit, Mich.	2222 Ruhl Building.
7	2	12	Vaughan Jealous	Boston, Mass.	300 Summer Street.
8	3	94	George Gilpin, Jr.	Philadelphia, Pa.	Box 81, Narboth, Pa.
9	1	400	John T. Pratt	New York, N. Y.	26 Broadway.
10	2	60	Robert Jurecki	Erle, Pa.	558 West Sixth Street.
11	3	600	Frank C. Paine	Boston, Mass.	131 State Street.
12	2	100	Herman A. DeVry	Chicago, Ill.	1111 Center Street.
13	3	40	Fred J. Bailey	Port Townsend, Wash.	
14	2	200	Leonard A. Yerkes	New York, N. Y.	812 Park Avenue.
15	2	120	H. R. Tyroler	Cleveland, Ohio.	Shaker Heights, Ohio.
16	1	200	James H. Barr	New York, N. Y.	Shancket, Long Island, N. Y.
17	2	40	E. W. Kaminski	Georgetown, S. C.	Front Street.
18	1	45	Ben C. Crosseup	Seattle, Wash.	1. C. Smith Building.
19	0	80	Albert W. Johnston	Bath, Me.	
20	2	52	John H. Clowes	New York, N. Y.	Great Neck, N. Y.
21	2	54	Harry Payne Whitney	do.	120 Broadway.
22	1	85	Elmer A. Onthank	Boston, Mass.	Fitchburg, Mass.
23	2	50	Herbert C. Lakin	New York, N. Y.	Scarsdale, N. Y.
24	1	10	E. H. Hutcheson	Seattle, Wash.	402 Colman Building.
25	4	600	Louise N. Grace	New York, N. Y.	Great Neck, N. Y.
26	2	40	S. C. Loveland	Philadelphia, Pa.	Hammorton, N. J.
27	1	6	V. L. W. Hill	Seattle, Wash.	Anacortes, Wash.
28	2	40	S. E. Allen	Los Angeles, Calif.	Seventh and Olive Streets.
29	2	b-40	Clarence G. White	do.	Sunset and Mariposa Drives, Redlands, Calif.
30	15	b-100	Harold S. Vanderbilt	New York, N. Y.	466 Lexington Avenue.
31	1	100	P. W. Whittemore	Gloucester, Mass.	1316 Stadler Building, Boston, Mass.
32	2	450	Frank B. McQuesten	Boston, Mass.	27 Kilby Street.
33	2	50	Arthur Baldwin	New York, N. Y.	Oyster Bay, N. Y.
34	1	40	William A. Hopkins	Boston, Mass.	93 Berkeley Street.
35	2	75	Andrew Nelson, Jr.	New York, N. Y.	Produce Exchange Building.
36	3	230	Robert Landsay	Cleveland, Ohio.	Electric Illuminating Building.
37	2	40	C. H. Burton	Detroit, Mich.	Mount Clemens, Mich.
38	5	220	Carl E. Schmidt	Port Huron, Mich.	Oscoda, Mich.
39	2	60	Belle Isle Boat & Engine Co. (Mich.)	Detroit, Mich.	992 East Jefferson Avenue.
40	3	600	Richard F. Hoyt	New York, N. Y.	25 Broad Street.
41	1	40	Finch Haggard	Seattle, Wash.	1521 Seventh Avenue West.
42	3	85	William E. Caldwell	Newark, N. J.	Olen Ridge, N. J.
43	2	20	Jullus Fanta	Milwaukee, Wis.	80 Farwell Avenue.
44	1	130	Cliff F. Reuman	Los Angeles, Calif.	Hollingsworth Building.
45	2	35	B. H. Innes Brown	New York, N. Y.	120 Broadway.
46	3	600	George M. Pyncheon	do.	
47	1	130	W. Schuyler Pata	do.	100 William Street.
48	1	56	James M. Morton	Fall River, Mass.	481 Highland Avenue.
49	1	60	Joseph S. L. Wharton	Philadelphia, Pa.	3140 North Seventeenth Street.
50	2	120	New York Yacht, Launch and Engine Co. (N. Y.)	New York, N. Y.	Morris Heights, N. Y.
51	4	290	G. A. Hancock	Los Angeles, Calif.	603 Merchants National Bank Building.
52	2	45	Elmer J. Bliss	Vineyard Haven, Mass.	Edgartown, Mass.
53	10	b1, 250	Frederick W. Vanderbilt	New York, N. Y.	Grand Central Terminal.
54	2	80	J. D. Tilford	New London, Conn.	Fishers Island, N. Y.
55	5	300	E. C. Finkbine	Los Angeles, Calif.	Pasadena, Calif.
56	5	150	R. P. Stevens	New York, N. Y.	120 Broadway.
57	1	35	V. C. Webster	Seattle, Wash.	1101 Northlake Avenue.
58	2	40	H. M. Heller	do.	3019 Forty-second Avenue NE.
59	5	150	E. S. Grillias	Miami, Fla.	Everglades Hotel.
60	2	50	George F. Baker	New York, N. Y.	2 Wall Street.
61	3	100	William D. Gannet	Boston, Mass.	87 Milk Street.
62	4	150	William Scherer	New York, N. Y.	7 West Forty-fifth Street.
63	5	14	William Greenough	do.	72 Wall Street.

¹¹ Formerly ga. y. Whidwind.
¹² Formerly ga. y. Roslyn.
¹³ Formerly ga. y. Aha.
¹⁴ Formerly ga. s. Windsor II.
¹⁵ Formerly ga. y. ^(a) Valeria.
¹⁶ Formerly ga. y. ^(b) Super-S-Six.
¹⁷ Formerly ga. y. Aura.
¹⁸ Formerly ga. y. Rosmond.
¹⁹ Formerly ga. y. ^(a) Hildeo.
²⁰ Formerly ga. y. ^(b) Gypsy Joe.

²¹ Formerly ga. y. Zumbrota.
²² Formerly ga. y. Tekla.
²³ Formerly ga. y. ^(a) Veneodor.
²⁴ Formerly ga. y. ^(b) British ga. y. Veneodor.
²⁵ Formerly ga. y. ^(a) Miramar.
²⁶ Formerly ga. y. ^(b) Dolo.
²⁷ Formerly ga. y. ^(a) Shudow.
²⁸ Formerly ga. y. ^(b) Ventura.
²⁹ Formerly ga. y. ^(a) Istalena.

Line No.	Crew	Horsepower	Name of owner	Home port	Address of owner
1	4	1,500	Harris Hammond	Miami, Fla.	Palm Beach, Fla.
2	3	100	G. C. Meyer	New York, N. Y.	Great Neck, N. Y.
3	2	100	Benjamin Segel	do.	64 West Twenty-fifth Stret.
4	1	20	John B. Shofar	do.	42 Broadway.
5	3	32	Walter J. Green	Cape Vincent, N. Y.	Utica, N. Y.
6	2	25	Orgo Antleleh	Chilipport, Miss.	Biloxi, Miss.
7	3	440	John W. Tryon	Port Arthur, Tex.	725 Lake Shore Drive.
8	2	225	Vesta I. Miller	Seattle, Wash.	67 Marlon Street.
9	6	440	Waldo H. Brown	Boston, Mass.	36 Lino Street.
10	6	100	Maitland Alexander	Rockland, Me.	Islesboro, Me.
11	1	45	Herbert S. Swanton	San Francisco, Calif.	San Jose, Calif.
12	3	125	V. H. Borsodi	Houston, Tex.	307 Union National Bank Building.
13	1	30	Nino Sabbatino	New York, N. Y.	420 Ocean Parkway, (R.).
14	10	630	James Cox Brady	do.	80 Broadway.
15	1	45	John Nibloia	Detroit, Mich.	4447 West Jefferson Avenue.
16	2	50	James Adams	Miami, Fla.	Oxford Hotel, North Miami Avenue.
17	3	100	Robert F. Fremont	Philadelphia, Pa.	Drexel Hill, Pa.
18	2	50	Samuel L. Kent	do.	Lansdowne, Pa.
19	1	45	James G. Timolat	Perth Amboy, N. J.	Riverside Drive, Red Bank, N. J.
20	1	40	Gus Dahlen	New York, N. Y.	One hundred fifty-first Street and Hudson River.
21	1	12	Ernest C. May	Los Angeles, Calif.	Pasadena, Calif.
22	2	60	E. F. Hall	Philadelphia, Pa.	Atlantic City, N. J.
23	1	300	John A. Stewart, Jr.	New York, N. Y.	50 Pine Street.
24	2	25	Robert Barrie	Philadelphia, Pa.	Haverford, Pa.
25	3	37	J. C. Benz	Boston, Mass.	16 South Street.
26	3	225	Parker A. Stacy	Rochester, N. Y.	Syracuse, N. Y.
27	4	120	George H. Christie	Houston, Tex.	Second National Bank Building.
28	6	60	Marie Stiechl	New York, N. Y.	322 Central Park West.
29	1	83	Horaco C. Roberts	Duluth, Minn.	Hanler, Minn.
30	2	45	Fred L. Lipp	Los Angeles, Calif.	600 West Eloventh Street.
31	2	115	Westmoreland Davis	Alexandria, Va.	Leesburg, Va.
32	2	14	W. L. Coursen	New York, N. Y.	New Rochelle, N. Y.
33	1	100	Frank McDermott	Seattle, Wash.	21 Highland Drive.
34	4	120	Charles C. Nicholls	New York, N. Y.	380 Broadway.
35	4	600	J. A. Vleto	do.	8 East Sixty-sixth Street.
36	1	65	B. W. Godwin	Norfolk, Va.	Cheskatuck, Va.
37	2	45	Alexander D. Latham	New York, N. Y.	Milcola, N. Y.
38	2	360	Adolph Bels	do.	111 Park Avenue.
39	2	14	John S. Dickerson	do.	60 Beaver Street.
40	0	b 120	W. L. Valentim	Los Angeles, Calif.	San Marino, Calif.
41	3	35	Sterling Morton	Chicago, Ill.	1400 Brightwood Avenue.
42	2	40	Eversley Childs, Jr.	New York, N. Y.	50 East Forty-second Street.
43	2	63	O. M. Reif	Pittsburgh, Pa.	Sehonoy Apartment.
44	1	24	Gertrude H. Ford	Philadelphia, Pa.	2107 South Twenty-first Street.
45	1	25	Walter W. Campbell	Gloucester, Mass.	14 High Street, Rockport, Mass.
46	4	200	R. H. M. Carpenter	Wilmington, Del.	Montebanin, Del.
47	1	125	W. J. Lake	Seattle, Wash.	809 Central Building.
48	3	350	Walter H. Lippincott	Philadelphia, Pa.	1508 Walnut Street.
49	8	600	do.	do.	do.
50	1	130	M. Walker Jones	Boston, Mass.	27 Ridgofield Road, Winchester, Mass.
51	25	700	Henry D. Wallbridge	New York, N. Y.	660 Madison Avenue.
52	1	100	K. B. Noble	Hartford, Conn.	71 Scarborough Street.
53	1	60	Maxwell S. Hart	do.	New Britain, Conn.
54	2	550	C. S. Howard	San Francisco, Calif.	1601 Van Ness Avenue.
55	1	125	Howard F. Metcalf	Boston, Mass.	Holyoke, Mass.
56	1	25	John Weller	New York, N. Y.	Christudd, N. J.
57	4	30	H. W. Jeffers	Tacoma, Wash.	Olympia, Wash.
58	2	70	W. C. Alexander	Tampa, Fla.	508 West Church Street, Orlando, Fla.
59	1	200	Charles D. Stradley	Wilmington, Del.	Holly Oak, Del.
60	0	75	Harvey S. Blissell	Los Angeles, Calif.	La Crescenta, Calif.
61	2	20	Harvey J. Flint	Providence, R. I.	201 Waterman Street.
62	3	400	Harry Preston	Bridgeport, Conn.	General Delivery.
63	5	600	Atlantic Products Co. (N. J.)	Newark, N. J.	1116 North Avenue, Elizabeth, N. J.
64	37	1,800	Harrison Williams	New York, N. Y.	60 Broadway.
65	1	35	John J. Martin	Boston, Mass.	1 Court Street.
66	2	75	Elwood R. Kirby	Philadelphia, Pa.	1202 Spruce Street.

¹¹ Formerly ga. y. Hookah,
¹² Formerly ol. s. Golden Eagle,
¹³ Formerly ga. y. Lounge.
 (a) Lounge II.
 (b) Lounge II.
¹⁴ Formerly ga. y. Elizabeth
 (d) Markirono.

¹⁵ Formerly ol. y. (a) Ohio,
 (b) Miramichi.
¹⁶ Formerly ga. y. Kungunda.
¹⁷ Formerly ga. y. Edrls.
¹⁸ Formerly U. S. Navy ga. s. Warburg.
¹⁹ Formerly ga. s. U. S. Navy S. C. 121.
²⁰ Formerly (a) British ga. y. La Sireno,
 (b) Early Dawn V.

Line No.	Official No.	Signal letters	Rtg	Name of yacht	Tonnage		Register dimensions			When built	Where built
					Gross	Net	Length	Breadth	Depth		
MOTOR YACHTS—Continued											
1	222078		Ga. s.	Wasp.....	36	24	63.3	12.6	5.6	1923	Millwaukee, Wis.....
2	226850		Ga. s.	Water Wagon.....	22	21	48.8	13.0	7.0	1927	Stockton, Calif.....
3	81651	K T W R	Ga. s.	Water Nymph.....	38	26	69.0	12.0	5.4	1899	Baltimore, Md.....
4	224202		Ga. s.	Water Witch.....	18	16	45.0	12.5	6.6	1924	Shelburne, Nova Scotia
5	226721		Ga. s.	Water Witch.....	20	16	45.8	12.7	6.7	1927	Fairhaven, Mass.....
6	226624		Ga. s.	Watowan.....	42	36	46.0	15.2	6.7	1925	Huntspoint, N. Y.....
7	205071		Ga. s.	Wave.....	13	8	46.0	10.3	3.7	1908	Galveston, Tex.....
8	226918		Ga. s.	Wave.....	10	9	43.2	11.5	4.7	1924	Carlstadt, N. J.....
9	220145		Ga. s.	Wawa II.....	21	14	47.8	11.5	4.7	1920	Vegesack, Germany.....
10	227006	M Q R	Ol. s.	WAWALOAM.....	330	271	131.8	25.4	11.8	1918	Waterhuizen, Holland
11	161938	K S H B	Ga. s.	Wayfarer.....	40	33	70.7	16.0	8.7	1902	Boston, Mass.....
12	204607	K W J B	Ga. s.	Wayfarer.....	23	19	48.4	12.2	5.6	1907	do.....
13	226309		Ga. s.	Wayfarer.....	23	16	44.0	15.7	6.6	1927	Keyport, N. J.....
14	225143	M Q B I	Ga. s.	Wayfarer.....	36	24	65.8	12.4	6.8	1926	Boston, Mass.....
15	226501	M Q P B	Ol. s.	Wayfarer II.....	46	44	63.0	18.7	7.1	1927	Dorchester, N. J.....
16	207359	L H K P	Ga. s.	Welcome.....	43	29	63.3	14.0	7.2	1910	Boston, Mass.....
17	227678		Ga. s.	Wombly.....	20	13	40.2	11.5	6.7	1928	Bayonne, N. J.....
18	210173	L C R H	Ga. s.	Wendameen.....	35	16	59.2	17.0	8.2	1912	East Boothbay, Me.....
19	214720		Ga. s.	Wendy.....	23	13	55.0	11.5	6.5	1913	Madisonville, La.....
20	213797	L F Q W	Ga. s.	Weona II.....	79	73	58.2	17.1	6.0	1915	St. Augustine, Fla.....
21	222136		Ga. s.	Wenonah.....	20	13	55.0	10.1	5.0	1922	New York, N. Y.....
22	220205		Ga. s.	Wenonah II.....	143	97	120.0	16.2	9.3	1920	do.....
23	116889	L D J N	Ga. s.	West Wind.....	42	29	78.0	13.0	7.2	1899	Baltimore, Md.....
24	227245		Ga. s.	Westwind.....	36	29	51.3	15.8	8.5	1928	South Bristol, Me.....
25	223142		Ga. s.	Westover.....	75	25	104.3	14.0	8.0	1918	Annapolis, Md.....
26	216935		Ga. s.	Westward.....	17	14	53.2	13.2	6.7	1915	Oakland, Calif.....
27	223931		Ol. s.	Westward.....	96	65	80.2	18.7	9.4	1924	Dockton, Wash.....
28	220438	M D G F	Ga. s.	Westward.....	33	23	62.6	12.2	6.9	1920	Seattle, Wash.....
29	220107		Ga. s.	Westmoreland.....	16	11	30.0	15.5	4.2	1920	Osterville, Mass.....
30	210431	L O W M	Ga. s.	Wetha.....	63	26	73.5	14.8	7.1	1912	Port Clinton, Ohio.....
31	225481		Ga. s.	Wetona.....	24	18	55.0	15.2	8.2	1926	Los Angeles, Calif.....
32	217462		Ga. s.	Whereaway.....	70	47	67.0	19.1	6.3	1918	Palm Beach, Fla.....
33	201109	K T F R	Ga. s.	Whiteaway.....	49	45	51.6	16.0	4.4	1901	Tarrytown, N. Y.....
34	226760		Ga. s.	White II.....	10	13	47.0	11.6	6.2	1926	Bayonne, N. J.....
35	215919		Ga. s.	Whiponong.....	40	29	75.8	13.0	6.4	1917	Millwaukee, Wis.....
36	201245		Ga. s.	Whiporee.....	27	24	58.7	11.1	6.9	1904	Islesboro, Me.....
37	226775	M O D Q	Ga. s.	Whippet.....	46	31	61.0	13.7	7.2	1926	Quincy, Mass.....
38	222443		Ga. s.	Whisper.....	45	26	60.4	14.0	6.3	1921	Trenton, Mich.....
39	211164		Ga. s.	Whistler.....	18	16	41.2	12.5	7.0	1913	Norwalk, Conn.....
40	211182	L C V T	Ga. s.	Whistler.....	23	22	45.3	13.3	8.0	1913	Thomaston, Mo.....
41	210902		Ga. s.	Whistler.....	31	22	53.6	15.5	8.1	1919	East Boothbay, Me.....
42	221722		Ga. s.	Whistler.....	18	14	37.0	15.0	4.0	1921	Patchogue, N. Y.....
43	221203	M C S N	Ga. s.	Whitecap II.....	65	60	72.0	15.4	7.0	1921	Boston, Mass.....
44	225954	M Q F S	Ga. s.	White Cloud.....	37	33	66.4	16.1	8.1	1926	Sallsbury, Md.....
45	100612	K N F D	Ga. s.	White Heather.....	16	8	42.0	13.5	6.3	1897	Tottenville, N. Y.....
46	225430		Ga. s.	White Heron.....	23	15	47.7	11.3	6.8	1926	Newport Beach, Calif.....
47	220021		Ga. s.	White Lyne.....	28	23	60.0	11.2	5.8	1917	Bristol, R. I.....
48	116871		Ga. s.	White Pelican.....	61	55	72.7	15.8	6.1	1898	Dayton, Fla.....
49	206017		Ga. s.	White Plume.....	29	20	48.0	13.4	4.4	1909	Mount Vernon, Wash.....
50	220422		Ga. s.	Whiz.....	46	24	70.6	13.1	6.7	1920	Newburyport, Mass.....
51	226476		Ga. s.	Who.....	55	37	67.2	14.5	6.3	1927	Manitowoc, Wis.....
52	200017		Ga. s.	Widgeon.....	27	17	53.5	15.2	7.3	1903	Osterville, Mass.....
53	227505		Ga. s.	Widgeon III.....	39	27	57.7	14.0	6.1	1928	Bayonne, N. J.....
54	223621		Ga. s.	Wig Wag.....	28	19	60.5	10.5	0.0	1924	New York, N. Y.....
55	223633		Ga. s.	Wiktwtkt Pan.....	39	32	52.8	13.5	6.1	1924	Manitowoc, Wis.....
56	225192		Ga. s.	Willanna.....	80	54	66.0	10.2	5.0	1925	Sallsbury, Md.....
57	221159		Ga. s.	Wilberta.....	21	11	47.4	12.0	0.1	1925	Los Angeles, Calif.....
58	218540		Ga. s.	Wildcat IV.....	22	13	53.9	11.7	6.0	1919	Boston, Mass.....
59	222995	M P C W	Ga. s.	Wildfire.....	82	76	75.6	20.5	12.7	1923	Bristol, R. I.....
60	225616		Ga. s.	Willalide.....	24	16	60.0	13.0	5.1	1926	Bayonne, N. J.....
61	226387	M O K S	Ga. s.	Willann II.....	85	68	77.5	15.6	7.2	1927	New York, N. Y.....

¹ Formerly ga. y. Rival II.

² Formerly ga. y. ^a Dede II.

³ Formerly ga. s. Vagabond.

⁴ Formerly ga. y. Cyril.

⁵ Formerly ga. y. ^a Julo.

⁶ Formerly ga. y. ^b Jane Ann.

⁷ Formerly ga. y. ^c Brhnie.

⁸ Formerly ga. y. ^d Emily.

⁹ Formerly ga. y. Modesty.

¹⁰ Formerly ga. y. Sea Huss.

¹¹ Formerly ^a U. S. Navy B. C. 109.

¹² Formerly ^b ga. s. H. No. 409.

¹³ Formerly ga. y. Sea Fox.

¹⁴ Formerly ga. y. Quakeress.

¹⁵ Formerly ga. y. Wilin.

Line No.	Crew	Horsepower	Name of owner	Home port	Address of owner
1	3	600	Cameron B. Waterman.....	Detroit, Mich.....	330 Lincoln Road.
2	3	640	S. F. B. Morse.....	San Francisco, Calif.....	Pebble Beach, Calif.
3	3	65	R. P. Dobson.....	Baltimore, Md.....	Itelay, Md.
4	1	16	Harkness Edwards.....	New York, N. Y.....	East Hampton, N. Y.
5	1	85	Norwood G. Calvert.....	Louisville, Ky.....	Sixteenth and Winchester Streets, Ashland, Ky.
6	2	65	Walter Nyburn.....	New York, N. Y.....	346 Manida Street.
7	2	5	C. A. C. Hall.....	Corpus Christi, Tex.....	San Antonio, Tex.
8	2	5	Biscayne Investment Co. (Fla.).....	Miami, Fla.....	Box 233, Miami Beach, Fla.
9	1	140	D. J. Collins.....	Philadelphia, Pa.....	Wawa, Pa.
10	12	140	Jesse Metcalf.....	New York, N. Y.....	130 East Sixty-seventh Street.
11	3	32	Clinton Johnson.....	Philadelphia, Pa.....	Wildwood, N. J.
12	3	25	George R. Hill.....	Tampa, Fla.....	St. Petersburg, Fla.
13	1	80	Anna F. Clarke.....	New York, N. Y.....	Bogotz, N. J.
14	3	450	Winthrop W. Aldrich.....do.....	37 Wall Street.
15	3	30	Lockwood W. Fogg.....	Philadelphia, Pa.....	Port Norris, N. J.
16	3	75	William H. Johns.....	New York, N. Y.....	383 Madison Avenue.
17	1	100	Charles H. Place.....do.....	195 Palm Avenue, New Rochelle, N. Y.
18	4	65	Paul G. L'Amoreaux.....	Chicago, Ill.....	208 South La Salle Street.
19	2	40	William G. Brelsacker.....	New Orleans, La.....	130 North Clark Street.
20	4	50	F. W. Denton.....	St. Augustine, Fla.....	Dunton Beach, Fla.
21	2	300	Walter G. Ladd.....	New York, N. Y.....	Far Hills, N. J.
22	5	600	James A. Stillman.....do.....	65 Wall Street.
23	2	75	Murray E. Haker.....do.....	1949 East Twenty-second Street.
24	5	45	George McM. Godley.....	Boston, Mass.....	40 West Fortleth Street, New York, N. Y.
25	5	220	Richard Crano.....	Norfolk, Va.....	Westover, Va.
26	3	40	Edward M. Mills.....	San Francisco, Calif.....	534 Battery Street.
27	3	110	Campbell Church.....	Seattle, Wash.....	Engene, Ore.
28	3	600	E. W. Murphy.....	Los Angeles, Calif.....	247 South Central Avenue.
29	1	40	Lewis W. Brander.....	New York, N. Y.....	230 West Fifty-seventh Street.
30	3	230	Williamson Vener Co. (Md.).....	Baltimore, Md.....	Baltimore and Eighth Streets.
31	2	40	Charles L. Reynolds.....	Los Angeles, Calif.....	Box 572, Riverside, Calif.
32	4	150	Mrs. Herbert Wadsworth.....	Miami, Fla.....	Box 174.
33	2	75	Claude Nolan.....	Jacksonville, Fla.....	1001 Main Street.
34	1	94	Lulu H. Drummond.....	New York, N. Y.....	Bay Shore, N. Y.
35	4	400	R. B. McEwan & Son (N. J.).....do.....	Whippany, N. J.
36	1	85	Stanley W. Ferguson.....	Boston, Mass.....	Waban, Mass.
37	4	360	Oliver G. Jennings.....	Bridgeport, Conn.....	Fairfield, Conn.
38	3	700	Herbert L. Pratt.....	New York, N. Y.....	26 Broadway.
39	1	37	Irene M. Stulz.....	Newark, N. J.....	Fanwood, N. J.
40	2	50	Walter F. Seymour.....	Providence, R. I.....	Harrington, R. I.
41	3	40	Edward Brayton.....	Fall River, Mass.....	21 Bedford Street.
42	2	50	Anson W. Hard.....	New York, N. Y.....	West Snyville, N. Y.
43	3	160	J. S. Joyce.....	Chicago, Ill.....	307 North Michigan Avenue.
44	4	100	Charles D. Folsom.....	New York, N. Y.....	512 Fifth Avenue.
45	1	15	Warren Burbridge.....do.....	85 State Street (B.).
46	2	75	G. S. Donaldson.....	Los Angeles, Calif.....	1144 South Olive Street.
47	1	400	John H. Gregory.....	New York, N. Y.....	Red Bank, N. J.
48	4	50	Charles Sumner Blvd.....do.....	15 William Street.
49	1	25	S. I. Cullan.....	Seattle, Wash.....	2028 Westlake Avenue N.
50	3	450	Samuel C. Davls.....	St. Louis, Mo.....	220 Security Building.
51	4	400	Albert L. Pack.....	Chicago, Ill.....	Southmoor Hotel.
52	3	12	Frank E. Gannett.....	Rochester, N. Y.....	Times Union Building.
53	2	180	George H. Dyer.....	New York, N. Y.....	66 Broadway.
54	4	600	Howard S. Borden.....do.....	90 Worth Street.
55	2	70	A. L. Kirby.....	New Orleans, La.....	1008 Orleans Street.
56	6	130	William J. Frelhofer.....	Philadelphia, Pa.....	Twentieth Street and Indiana Avenue.
57	1	75	R. G. Klingerman.....	Los Angeles, Calif.....	Southern County Bank, El Monte, Calif.
58	2	260	Leonard Onthwalle.....	New York, N. Y.....	61 Broadway.
59	10	75	Horatio Hathaway.....	Boston, Mass.....	8 Beacon Street.
60	1	180	W. Warren Harbhour.....	New York, N. Y.....	99 Franklin Street.
61	4	200	Rosedale Realty Co. (R. I.).....	Providence, R. I.....	275 Westminster Street.

a Kumagin.
 b Alathia.
 c Nlek II.
 d Spitfire II.
 Formerly ga. y. Shadow F.
 Formerly ga. s. Irex.
 Formerly a U. S. Navy ga. s. Shark.
 Formerly b ga. s. Safety First.

Formerly ga. y. Sweetheart.
 Formerly ga. y. a Cruiser III.
 b Tantrum.
 Formerly ga. y. a Ju Da.
 b Marlborough.
 c Topaz.

Line No.	Official No.	Signal letters	Rfg	Name of yacht	Tonnage		Register dimensions			When built	Where built
					Gross	Net	Length	Breadth	Depth		
MOTOR YACHTS—											
Continued											
1	204522		Ga. s.	Williams, 18 (composite)	41	28	80.5	12.5	6.0	1907	New York, N. Y.
2	224907		Ga. s.	Wille M.	16	11	46.3	10.0	5.6	1920	Norfolk, Va.
3	227091		Ga. s.	Willowencoc	79	70	57.0	20.2	5.0	1927	Holly Hill, Fla.
4	207464		Ga. s.	Winarth	12	8	35.0	11.0 ¹	3.3	1910	Seattle, Wash.
5	225977		Ga. s.	Wilsona	17	15	33.8	10.2	5.2	1926	do.
6	226570		Ga. s.	Winara II.	17	12	44.0	10.0	5.5	1927	New York, N. Y.
7	221266		Ga. s.	Windjanmer	23	21	50.3	15.6	5.2	1924	Bay Head, N. J.
8	225155		Ol. s.	Windswept	89	60	79.0	19.8	5.8	1925	Clayton, N. Y.
9	201325	KWFS	Ga. s.	WINDWARD	63	54	79.3	19.5	5.7	1907	New York, N. Y.
10	200314	KSRD	Ol. s.	Wing and Wing	16	12	45.3	9.8	7.2	1903	Newport, R. I.
11	223413		Ga. s.	Wingfoot	8	6	30.3	9.2	4.7	1924	Seattle, Wash.
12	220729		Ga. s.	Winfred	14	10	40.7	9.9	4.7	1920	do.
13	226140		Ga. s.	Winfred	14	12	38.0	11.5	4.7	1926	do.
14	212313	LDMJ	Ga. s.	Winfred II	87	59	89.8	16.6	7.7	1914	Boston, Mass.
15	216431		Ga. s.	Winfred II	21	17	40.9	11.2	5.9	1918	Chicago, Ill.
16	224623		Ga. s.	Winkus	23	15	45.7	13.0	6.1	1925	Boothbay Harbor, Me.
17	81691	KPVN	Ga. s.	Winnbago	17	14	52.0	14.0	6.0	1900	North Haven, Me.
18	210178		Ga. s.	Winnelka III	16	13	50.5	10.2	4.0	1910	New York, N. Y.
19	220375		Ga. s.	Winnelka III	43	38	60.8	14.0	5.5	1920	Manitowoc, Wis.
20	203966	KVWR	Ga. s.	Winsome (composite)	49	30	67.8	16.8	10.3	1907	Bristol, R. I.
21	207103		Ga. s.	Winsome	32	31	42.8	13.0	7.1	1909	Terminal Island, Calif.
22	225640		Ga. s.	Wintthrop	15	10	36.6	11.5	4.9	1925	Glg Harbor, Wash.
23	81859		Ga. s.	Witchcraft II	19	13	48.2	13.0	7.0	1903	Boston, Mass.
24	210025		Ga. s.	Wiwoka	29	25	55.9	12.1	5.2	1912	South Boston, Mass.
25	206503	LBDV	Ga. s.	Woulou	104	60	115.2	15.8	9.8	1909	Boston, Mass.
26	216601		Ga. s.	Wyndcrest II	26	18	65.5	12.0	4.9	1918	East Greenwich, R. I.
27	220172	MBGP	Ga. s.	Yank	26	18	67.0	10.4	6.4	1917	Nyack, N. Y.
28	214204		Ga. s.	Yankeo	20	18	43.5	15.0	5.8	1906	San Francisco, Calif.
29	206419	LCDT	Ga. s.	Yankeo II	28	27	43.0	16.6	5.7	1901	College Point, N. Y.
30	206940		Ga. s.	Yankeo Boy	14	12	37.2	10.8	3.8	1909	Seattle, Wash.
31	225122		Ga. s.	Yankeo Girl	16	12	43.9	12.0	6.7	1926	East Boothbay, Me.
32	227500		Ga. s.	Yankeo Girl II	29	22	57.0	15.6	8.3	1928	do.
33	225600	MGCN	Ga. s.	Yawdro	35	21	61.6	12.2	5.8	1926	Boston, Mass.
34	222667		Ga. s.	Ye-Ho	23	15	45.4	12.0	0.0	1922	Woolwich, Me.
35	220993	MFGB	Ga. s.	Ynot	18	14	50.2	9.7	4.6	1923	Stamford, Conn.
36	224747		Ga. s.	Ye-Ho	20	11	48.3	10.0	6.0	1925	Ithaca, Me.
37	218571		Ga. s.	Yohanda	108	00	80.0	19.2	6.0	1919	New York, N. Y.
38	224019		Ga. s.	Yoreda	31	17	59.4	13.3	4.7	1924	Bay City, Mich.
39	222101	MDNW	Ga. s.	You'll Do	19	15	49.8	10.3	6.5	1922	Stamford, Conn.
40	222140		Ga. s.	Ytka	8	7	32.3	8.6	4.5	1922	Seattle, Wash.
41	218855		Ga. s.	Yukpa	26	21	52.0	12.3	5.1	1912	New Orleans, La.
42	201727	KTQV	Ga. s.	Yunna	16	11	43.0	13.0	3.2	1904	Miami, Fla.
43	223759		Ga. s.	Yvoanno	16	11	41.0	12.6	6.7	1921	Thomaston, Me.
44	213293	LFRG	Ga. s.	Zahna	75	68	79.7	20.7	9.8	1915	Boston, Mass.
45	201018		Ga. s.	Zaldn	18	17	45.0	12.4	0.1	1901	Bristol, R. I.
46	221005	MDRT	Ol. s.	ZALOPHUS	300	204	119.4	21.4	11.4	1922	New York, N. Y.
47	220670		Ga. s.	Zalophus, Jr.	20	14	52.2	10.5	5.0	1920	do.
48	226645		Ga. s.	Zanette	19	15	45.0	10.5	5.0	1927	Wilmington, Del.
49	229359	MCNII	Ga. s.	Zapala	159	138	111.2	19.8	8.2	1927	Stamford, Conn.
50	200770	KSWW	Ga. s.	Zara	43	33	61.3	17.5	6.9	1901	Boston, Mass.
51	221071		Ga. s.	Zeeland	36	32	52.5	13.0	6.0	1907	Essington, Pa.
52	227071		Ga. s.	Zella-C	14	12	37.7	11.4	4.6	1927	Seattle, Wash.
53	212000		Ga. s.	Zenith	57	31	72.6	14.5	7.5	1914	Boston, Mass.
54	227572		Ga. s.	Zenith	30	20	47.2	12.6	6.1	1928	Milford, Del.
55	221221	MFQK	Ga. s.	Zenitha	91	77	77.7	17.1	8.1	1921	Camden, N. J.
56	206281		Ga. s.	Zenya	33	27	59.0	13.7	7.0	1909	Greenwich, Conn.
57	210206	LPVW	Ga. s.	Zigan	33	28	47.5	11.0	6.7	1919	Camden, N. J.
58	221011		Ga. s.	Zigzag	9	6	33.4	8.1	3.6	1916	New York, N. Y.
59	208818		Ga. s.	Zina	9	6	35.5	9.0	4.2	1908	Windsor, Wash.
60	225365	MFVN	Ga. s.	Zinganco II	73	58	78.3	14.5	6.5	1926	New York, N. Y.
61	219887	LWQM	Ga. s.	Zingara	23	11	52.0	14.0	6.5	1920	Thomaston, Me.
62	225716		Ga. s.	Zingara	23	17	50.1	14.2	0.6	1926	East Boothbay, Me.
63	226479		Ga. s.	Zipalong	18	12	48.0	10.0	5.3	1927	New York, N. Y.
64	220460		Ga. s.	Zion	40	18	65.7	11.0	5.8	1920	San Francisco, Calif.
65	223755	MFLJ	Ol. s.	Zoelne	142	84	111.4	25.2	11.5	1924	East Boothbay, Me.
66	212869		Ga. s.	Zumbrota	31	23	61.2	14.6	4.9	1914	Port Clinton, Ohio.

¹ Formerly ga. y. Grayling.
² Formerly U. S. N. S. S. 5470.
³ Formerly (a) ga. y. Windward,
(b) British ga. y. Windward,
⁴ Formerly U. S. N. ga. s. Donaldre.
⁵ Formerly (a) ga. y. Emily,
(b) ga. s. Mary Jane.
⁶ Formerly ga. y. Idylseuse III.

⁷ Formerly ga. y. Monalaa.
(a) Enterpriso.
⁸ Formerly ga. y. (a) Sealtoogood II,
(b) Sealtoogood I.
⁹ Formerly ga. y. (a) Utoku,
(b) Utoku.
¹⁰ Formerly ga. y. Scampier.
¹¹ Formerly ga. s. Flowene.

Line No.	Crew	Horsepower	Name of owner	Home port	Address of owner
1	4	300	B. M. Reeves.....	New York, N. Y.....	Ansonia Hotel.
2	1	42	Kendall J. Minot.....	Washington, D. C.....	1421 Ames Place NE.
3	3	64	Robertson, S. Ward.....	New York, N. Y.....	1129 Northlake Avenue.
4	1	15	W. A. Brown.....	Seattle, Wash.....	Economy Market Building.
5	1	60	Dr. J. T. Wilson.....	do.....	Caro Detroit Club., corner Foot 7 Cass Streets.
6	2	300	Edwin B. Henry.....	Detroit, Mich.....	Toms River, N. J.
7	2	40	Edward Crabbe.....	Philadelphia, Pa.....	Clifton, N. J.
8	2	150	John W. Gates.....	Cape Vincent, N. Y.....	Chittanooga, N. Y.
9	0	70	Harry C. Fisher.....	Los Angeles, Calif.....	Long Beach, Calif.
10	2	20	Myles A. Fraser.....	Cleveland, Ohio.....	351 Leader-News Building.
11	1	35	Oakley Maxwell.....	Seattle, Wash.....	1108 Harvard Avenue North.
12	2	400	Dwight Whiting.....	Los Angeles, Calif.....	325 Union Oil Building.
13	1	40	Adolph Schmidt.....	Seattle, Wash.....	1616 Water Street.
14	2	200	Sunny Point Packing Co. (Wash.).....	Ketchikan, Alaska.....	600 Canal Street.
15	1	90	Louis A. Well.....	New Orleans, La.....	Greenwich, Conn.
16	2	35	Colby L. Chester, jr.....	Bridgeport, Conn.....	Harvey Steel Road.
17	3	15	Arthur C. Harvey.....	Boston, Mass.....	
18	2	80	R. S. Ledsinger.....	Brunswick, Ga.....	
19	3	200	Ayres Boul.....	Chicago, Ill.....	122 South Michigan Avenue.
20	4	50	John L. Saltonstall.....	Boston, Mass.....	60 Congress Street.
21	3	40	Hubert T. Morrow.....	Los Angeles, Calif.....	3913 Twenty-seventh Street.
22	1	b 30	Arthur I. Watson.....	Tacoma, Wash.....	2715 North Union Avenue.
23	1	10	Franklin C. Sullivan.....	New York, N. Y.....	61 West Ninety-sixth Street.
24	3	40	Edward E. Bradley.....	New London, Conn.....	Stonington, Conn.
25	9	500	Charles T. Aldrich.....	Providence, R. I.....	230 Hope Street.
26	3	400	Ethel du Pont Barksdale.....	New York, N. Y.....	1068 Fifth Avenue.
27	4	220	Frank H. M. Morse.....	do.....	16 William Street.
28	1	12	Sydney W. Ford.....	San Francisco, Calif.....	300 San Carlos Avenue, Sausalito, Calif.
29	2	24	North & East Chartering Corporation (N. Y.).....	New York, N. Y.....	15 William Street.
30	1	50	George C. Richard.....	Seattle, Wash.....	Box 206.
31	2	25	George William Warren.....	New York, N. Y.....	117 East Sixty-second Street.
32	1	100	George W. Warren.....	do.....	do.
33	3	600	F. A. Ordway.....	Boston, Mass.....	652 Beacon Street.
34	2	60	Fred L. Woodworth.....	Detroit, Mich.....	229 Federal Building.
35	2	450	Anton E. Walbridge.....	New York, N. Y.....	Roslyn, L. I.
36	2	600	Rose Tilden Nichols.....	do.....	Oyster Bay, N. Y.
37	6	200	State Conservation Department of New York State.....	do.....	Times Building.
38	3	250	Aaron De Roy Motor Car Co. (Mich.).....	Detroit, Mich.....	4462 Woodward Avenue.
39	2	120	Walter E. Sachs.....	Bridgeport, Conn.....	Darien, Conn.
40	1	16	Paul Webb.....	Seattle, Wash.....	1520 L. C. Smith Building.
41	1	55	Dr. H. A. Fudury.....	New Orleans, La.....	1504 Elysian Fields Avenue.
42	2	35	James S. Thompson.....	Miami, Fla.....	2407 Aluco Avenue, Coconut Grove.
43	2	20	Andrew J. Peters.....	Rockland, Me.....	North Haven, Me.
44	5	80	A. M. Andrews.....	New York, N. Y.....	17 East Forty-fifth Street.
45	2	6	Martha S. Ratsey.....	do.....	Pellham Manor, N. Y.
46	8	300	John Ringling.....	do.....	636 Fifth Avenue.
47	3	150	do.....	do.....	do.
48	2	100	Zalmon G. Simmons, Jr.....	Bridgeport, Conn.....	Greenwich, Conn.
49	5	700	Howard E. Collin.....	Brunswick, Ga.....	Sapelo, Ga.
50	6	55	J. H. Wade, jr.....	New York, N. Y.....	Hotel Lorraine.
51	1	27	Lyn G. Greene.....	Oswego, N. Y.....	Mansville, N. Y.
52	1	100	R. D. Cain.....	Seattle, Wash.....	Box 717, Bialne, Wash.
53	3	100	E. F. McDonald, Jr.....	Chicago, Ill.....	310 South Michigan Avenue.
54	2	35	Henry C. Grammean.....	New York, N. Y.....	657 Ovington Avenue, (H.).
55	5	235	Richard K. Loblond.....	Miami, Fla.....	Marion Building, Coral Gables, Fla.
56	3	35	R. S. Ripple.....	Chicago, Ill.....	134 South La Salle Street.
57	3	35	C. C. Godington.....	Beaufort, N. C.....	Charlotte, N. C.
58	1	40	L. O. Graves.....	Seattle, Wash.....	91 Stewart Street.
59	1	16	Wm. B. Spalding.....	do.....	127 Eleventh Avenue N.
60	6	1,100	F. S. Moore.....	New York, N. Y.....	250 Park Avenue.
61	3	16	W. H. Yale.....	Los Angeles, Calif.....	Santa Barbara, Calif.
62	2	40	A. J. Drexel, Paul.....	Philadelphia, Pa.....	Radnor, Pa.
63	1	150	E. W. Clark.....	do.....	321 Chestnut Street.
64	1	b 400	Arthur N. Maernte.....	Los Angeles, Calif.....	312 Mollna Avenue, Long Beach, Calif.
65	8	b 110	R. W. and J. S. Johnson.....	New York, N. Y.....	New Brunswick, N. J.
66	4	200	Thompson Fish Co. (Fla.).....	Key West, Fla.....	Foot Margaret Street.

¹¹ Formerly ga. s. Kathmar III.

¹² Formerly ga. y. ^a Murelett.

¹³ Formerly ga. y. ^b Seyon II.

¹⁴ Formerly ga. y. Margaret.

¹⁵ Formerly ga. y. Major.

¹⁶ Formerly ga. y. ^a Zahra.

¹⁷ Formerly ga. y. ^b Raccoon.

¹⁸ Formerly ga. y. ^a Minemac II.

¹⁹ Formerly ga. y. ^b Lady Guyon.

²⁰ Formerly ga. s. ^a Lloyd W. Berry.

²¹ Formerly ga. s. ^b Farallon.

²² Formerly ga. y. ^a Miss Sulp.

²³ Formerly ga. y. ^b Miss Mixit.

²⁴ Formerly ga. y. ^a Zumbrota.

²⁵ Formerly ga. y. ^b U. S. Zumbrota.

Line No.	Official No.	Signal letters	Rig	Name of yacht	Tonnage		Register dimensions			When built	Where built
					Gross	Net	Length	Breadth	Depth		
SAILING YACHTS											
1	215404		Ywl.	Algonkn.....	10	19	Feet	Feet	Feet	1913	West De Pere, Wis.....
2	207414	LBMH	Slp.	Alice.....	17	14	47.0	13.5	5.5	1910	Boston, Mass.....
3	211332	LDDP	Sch.	Alice.....	16	16	51.3	11.2	6.5	1913	New York, N. Y.....
4	214162		Sch.	Amorilla.....	41	35	68.0	16.5	9.3	1916	Boston, Mass.....
5	211097	LOVO	Slp.	Andiamo.....	33	25	57.0	14.5	9.2	1913	Bristol, R. I.....
6	227611	MOVC	Sch. y.	Atlantis.....	73	73	84.6	21.1	10.0	1928	Shebourne, N. S.....
7	202993	KVHD	Sch.	Aurelia.....	49	43	65.6	18.0	10.4	1906	Boston, Mass.....
8	204194	KWDJ	Slp.	Avenger (composite).....	34	21	58.0	14.3	9.1	1907	do.....
9	213973	LFVJ	Slp.	Banshee.....	22	22	51.0	14.4	8.6	1910	do.....
10	206597		Sch.	Black Duck.....	22	22	58.7	15.7	6.4	1909	East Boothbay, Me.....
11	226557	MOVS	Slp.	Blackshear.....	112	77	96.0	20.0	15.0	1927	Bristol, R. I.....
12	211170	LOVR	Slp.	Carolina.....	33	25	57.0	14.5	9.2	1913	do.....
13	224938		Sch.	Charman.....	20	17	50.5	12.0	7.5	1925	Bath, Mo.....
14	211139	LOVK	Slp.	Chlora.....	33	25	57.0	14.5	9.2	1913	Bristol, R. I.....
15	127632	KRPS	Sch.	Christa.....	43	38	67.0	17.0	8.1	1901	East Boothbay, Me.....
16	213967	LFVW	Slp.	Cockatoo.....	22	22	51.0	14.4	8.6	1916	Bristol, R. I.....
17	128346	KDJB	Sch.	Cononet.....	46	38	73.0	17.4	9.8	1913	Boston, Mass.....
18	113131	LDDJ	Slp.	Dolly.....	160	152	118.7	27.0	11.7	1885	Brooklyn, N. Y.....
19	201963	KPVB	Slp.	Doris.....	17	15	44.8	12.3	6.5	1901	Boston, Mass.....
20	208531	LHVH	Sch.	ELENA.....	206	158	112.0	20.7	17.6	1911	Bristol, R. I.....
21	208493	LHTW	Slp.	Flying Cloud (composite).....	28	23	60.0	14.0	9.6	1911	do.....
22	215427	LHPV	Slp.	Gorgia.....	16	16	49.2	12.0	6.9	1917	City Island, N. Y.....
23	215400	LHRT	Slp.	Gray Dawn.....	16	16	49.2	12.0	6.9	1917	do.....
24	205146	KNDB	Sch.	Hawaii.....	34	34	60.8	16.0	7.5	1903	Honolulu, Hawaii.....
25	96370		Sch.	HILDEGARDE.....	184	145	105.0	20.0	10.5	1897	Wilmington, Del.....
26	96556		Ywl.	Humo.....	25	21	55.5	14.3	8.0	1901	Bristol, R. I.....
27	96556		Slp.	Humma.....	25	21	55.5	14.3	8.0	1901	do.....
28	111237	KPIB	Sch.	Hikano.....	61	44	61.1	17.5	7.0	1899	East Boothbay, Me.....
29	211096	LOVF	Slp.	Ibis.....	33	33	57.0	14.5	9.2	1913	Bristol, R. I.....
30	213968	LFVB	Slp.	Jessica.....	22	22	51.0	14.4	8.6	1910	do.....
31	208620		Slp.	Joyant.....	16	16	48.0	11.5	7.2	1911	do.....
32	209208	LBCJ	Slp.	Kallang (composite).....	27	18	49.0	13.0	8.5	1909	do.....
33	213969	LFVC	Slp.	Katharina.....	22	22	51.0	14.4	8.6	1916	do.....
34	14173	KQIM	Sch.	KATRINA.....	62	59	73.0	20.1	10.3	1888	City Island, N. Y.....
35	204290	LBMQ	Sch.	La Vajera.....	35	35	57.0	17.5	7.3	1907	Docketon, Wash.....
36	210933		Sch.	Lady Ada.....	28	28	58.1	16.3	6.1	1903	San Francisco, Calif.....
37	203497	KVQD	Ywl.	Lasca.....	32	32	57.3	15.4	7.2	1906	Glooucester, Mass.....
38	141367		Slp.	Lirla.....	0	8	36.9	14.0	5.5	1888	Benicia, Calif.....
39	221240		Sch.	Lirla.....	55	49	75.0	19.0	8.5	1921	Friendship, Me.....
40	206345		Slp.	Mali-Pe.....	18	18	48.6	11.5	4.8	1900	Terminal Island, Calif.....
41	92290		Slp.	Majel.....	6	5	28.9	9.6	5.0	1887	South Boston, Mass.....
42	207608		Slp.	Marigold.....	22	19	52.4	13.5	7.1	1910	Boston, Mass.....
43	225713	MGDF	Slp.	Marlee.....	23	19	48.0	14.3	8.7	1920	Bristol, R. I.....
44	93204		Sch.	Mavis.....	32	31	58.7	15.9	7.8	1901	East Boothbay, Me.....
45	209037		Ywl.	Maximo S.....	23	23	42.4	14.3	6.5	1911	Hidgefield, Wash.....
46	215497	LHRV	Slp.	MMirage.....	16	16	49.2	12.0	6.9	1917	City Island, N. Y.....
47	203981	KWBQ	Sch.	Mistral.....	41	37	64.6	16.7	9.2	1907	Hoston, Mass.....
48	213971	LFVQ	Slp.	Mistral.....	22	22	51.0	14.4	8.6	1916	Bristol, R. I.....
49	227170		Slp.	Mondah.....	8	8	39.7	8.5	6.7	1923	Marseilles, France.....
50	130473		Slp.	Nebula.....	16	15	35.0	12.2	7.7	1885	Boston, Mass.....
51	215428	LHPW	Slp.	Nimbus.....	16	16	49.2	12.0	6.9	1917	City Island, N. Y.....
52	213972	LFVH	Slp.	Panpero.....	22	22	51.0	14.4	8.6	1916	Bristol, R. I.....
53	226161		Ywl.	Pandora.....	19	19	55.1	12.5	8.0	1914	Oslo, Norway.....
54	161000	KSLT	Slp.	Pellegrina.....	10	17	47.1	13.1	6.4	1903	Hoston, Mass.....
55	160865		Slp.	Petrel.....	19	19	48.9	13.4	8.2	1899	Marblehead, Mass.....
56	223060	MDSP	Ywl.	POINSETTIA.....	61	35	84.5	19.6	10.0	1905	Geestmunde, Germany.....
57	226763	MDPH	Slp.	Prestige (composite).....	33	21	67.5	13.5	9.3	1927	Bristol, R. I.....
58	203978	KVJO	Sch.	Princess (composite).....	62	42	66.6	18.0	9.8	1906	do.....
59	212167	LDKT	Sch.	Resolute (composite).....	60	50	91.5	21.1	12.0	1914	do.....
60	213974	LFVK	Slp.	Rowdy.....	22	22	51.0	14.4	8.6	1916	do.....
61	225688	MOCW	Ywl.	Rugosa II.....	23	19	48.0	14.3	8.7	1926	do.....
62	117086		Slp.	Sabina.....	17	17	47.4	16.0	4.4	1901	Grassy Point, N. Y.....
63	117041		Sch.	Seud.....	19	16	45.7	13.2	6.6	1901	South Boston, Mass.....

1 Formerly sc. y. Lehua.
 2 Formerly sl. y. (a) Samurl, (b) Virginia.
 3 Formerly sch. Dervish.
 4 Formerly sl. y. Pauline.
 5 Formerly slp. y. Katouza.
 6 Formerly slp. Iroquois II.
 7 Formerly sc. y. Dolly Bowen.
 8 Formerly sch. (a) Radiant, (b) Flying Cloud.

(a) Ranger.
 (b) Sakuntala.
 (c) Ranger.
 (a) Grayling.
 10 Formerly slp. (a) Mystic, (b) Polaris II.
 11 Formerly slp. y. (a) Jessica, (b) Sally Ann.
 12 Formerly slp. Adventuress.

Line No.	Crew	Horsepower	Name of owner	Home port	Address of owner
1	2		Herbert A. Macpherson	Milwaukee, Wis.	Green Bay, Wis.
2	3		Charles B. Keeler	Bridgeport, Conn.	Darien, Conn.
3	2		Stuart D. Lansing	Cape Vincent, N. Y.	Chamont, N. Y.
4	6		Alexander N. Kemp	Los Angeles, Calif.	625 Irving Street.
5	4		W. K. Shaw	Boston, Mass.	169 State Street.
6	8		Columbus Iselin II	do.	1321 Massachusetts Avenue, Cambridge, Mass.
7	6		James Crosby Brown	Philadelphia, Pa.	1531 Walnut Street.
8	4		W. W. Watson, Jr.	do.	1611 Walnut Street.
9	2		H. G. Leslie	New York, N. Y.	49 Wall Street.
10	3		Alexander Forbes	Boston, Mass.	Milton, Mass.
11	14		Frank L. Crocker	New York, N. Y.	247 Park Avenue.
12	5		George Nichols	Cleveland, Ohio	41 Thomas Street.
13	1		Newcomb Carlton	New Bedford, Mass.	Falmouth, Woods Hole, Mass.
14	5		Chandler Hovey	Boston, Mass.	82 Devonshire Street.
15	7		Ell Kirk Price	Philadelphia, Pa.	769 Walnut Street.
16	3		Amory Coolidge	Boston, Mass.	160 State Street.
17	8		Seward Prosser	New York, N. Y.	16 Wall Street.
18	14		Kingdon Yacht Club (Me.)	Portland, Me.	Shiloh, Me.
19	3		Morgan Butler	Boston, Mass.	77 Franklin Street.
20	3		Louise N. Grace	New York, N. Y.	Great Neck, N. Y.
21	22		William B. Bell	do.	635 Fifth Avenue.
22	4		Frank B. Draper	do.	41 East Forty-second Street.
23	3		Charles Lane Voor	do.	Derling Harbor, N. Y.
24	3		Phillip H. Johnson	Philadelphia, Pa.	1508 Pine Street.
25	1		Lynden Bowring	Los Angeles, Calif.	330 Title Insurance Building.
26	25		Edward R. Coleman	Philadelphia, Pa.	Lebanon, Pa.
27	2		Edward A. Franks	Providence, R. I.	130 Ocean Street.
28	1		do.	do.	do.
29	3		Charles S. Hamilton	New York, N. Y.	Greenport, N. Y.
30	3		Clinton H. Crane	do.	250 Park Avenue.
31	3		E. D. Morgan, sr.	do.	25 West Forty-third Street.
32	2		Howard F. Baxter	Chicago, Ill.	Grand Rapids, Mich.
33	3		W. Cameron Forbes	Boston, Mass.	Westwood, Mass.
34	3		Thomas H. Shepard	do.	201 Devonshire Street.
35	10		James B. Ford	New York, N. Y.	12 West Forty-fourth Street.
36	5		William G. Norris	Seattle, Wash.	114 Third Avenue.
37	1		Roland D. Fontana	San Francisco, Calif.	2125 Hyde Street.
38	4		Edward P. Morse, Jr.	New York, N. Y.	80 Broad Street.
39	1		H. F. McClintock	Seattle, Wash.	Burton, Wash.
40	6		Mary C. Wheelwright	Bar Harbor, Me.	Bar Harbor, Me.
41	1		H. A. W. Dinning	San Francisco, Calif.	1357 Washington Street.
42	1		Frederick H. Greer	Rochester, N. Y.	4241 Lake Avenue.
43	2		William W. Nichols	Boston, Mass.	1039 Commonwealth Avenue.
44	3		Nora B. Cudahy	New Bedford, Mass.	Marlon, Mass.
45	4		S. T. Hubbard	New York, N. Y.	268 Pillside Avenue.
46	5		Frank C. Ekman	Seattle, Wash.	Colman Dock.
47	2		Robert A. Malistead	New York, N. Y.	New Rochelle, N. Y.
48	7		Howard E. Perry	Portland, Me.	52 Exchange Street.
49	2		William B. Bell	New York, N. Y.	635 Fifth Avenue.
50	1		Stuart Haldorn	San Francisco, Calif.	Monterey, Calif.
51	2		Emma L. George	New York, N. Y.	183 Columbia Heights (B.).
52	1		Edward P. Alker	do.	131 East Forty-sixth Street.
53	3		Charles L. Harding	Boston, Mass.	77 Franklin Street.
54	1		George A. Armes	San Francisco, Calif.	1001 Sansome Street.
55	1		John H. Knox	New York, N. Y.	124 Fifth Avenue.
56	3		Hodder Co. (Mass.)	Boston, Mass.	73 Tremont Street.
57	8		Walter Horne	Los Angeles, Calif.	Long Beach, Calif.
58	1		Harold S. Vanderbilt	New York, N. Y.	466 Lexington Avenue.
59	6		H. G. S. Noble	do.	12 Broadway.
60	13		E. Walter Clark	Philadelphia, Pa.	321 Chestnut Street.
61	2		Holland S. Duell	New York, N. Y.	Larchmont, N. Y.
62	2		Russell Grinnell	Providence, R. I.	Exeter, R. I.
63	1		James R. Willis	New York, N. Y.	212 East Thirty-ninth Street.
64	1		Harry W. Weeks	Boston, Mass.	192 Milk Street.

¹¹ Formerly sl. y. Malsle.

¹¹ Formerly sc. y.
 {a Ranger.
 b Valkyra.
 c Timandra.
 d Waterwitch.

¹¹ Formerly slp. y. French Morotte.

^a Now owned by Newcomb Carlton, but not yet redocumented.

¹⁶ Formerly sl. y. Pampara.

¹⁶ Formerly German ylt. Poinsettia.

¹⁶ Formerly se. y.
 {a Irollta.
 b Princess.
 c Virginia.

¹⁶ Formerly se. y. Sibyl.

Line No.	Official No.	Signal letters	Rlg	Name of yacht	Tonnage		Register dimensions			When built	Where built
					Gross	Net	Length	Breadth	Depth		
SAILING YACHTS—Continued											
1	213829	MDLT	Sch.	Seafarer.....	30	26	53.3	15.5	8.4	1914	Boston, Mass.....
2	110216	KFGC	Sch.	Sea Fox.....	101	96	96.5	23.9	12.0	1888	Wilmington, Del.....
3	213975	LFVM	Slp.	Shawna.....	22	22	51.0	14.4	8.6	1910	Bristol, R. I.....
4	207197	LHJK	Slp.	Shilma (composite).....	34	21	58.0	14.3	9.1	1910	do.....
5	211177	LGVS	Slp.	Spartan.....	33	25	57.0	14.5	9.2	1913	do.....
6	213976	LFVN	Slp.	Squaw.....	22	22	51.0	14.4	8.6	1910	do.....
7	211199	LOWF	Sch.	Tecumseh.....	16	16	51.3	11.2	6.5	1913	New York, N. Y.....
8	145972		Slp.	Tova.....	24	15	51.3	15.5	6.7	1903	East Hootzbay, Mo.....
9	213970	LFVD	Slp.	Typloom.....	22	22	51.0	14.4	8.6	1916	Bristol, R. I.....
10	200119		Sch.	Valmore.....	37	34	65.2	16.0	8.2	1903	South Boston, Mass.....
11	212344		Slp.	Vanille (bronze).....	99	99	95.9	22.5	10.6	1914	Boston, Mass.....
12	215429	LHQB	Slp.	Varuna.....	16	10	49.2	12.0	6.9	1917	New York, N. Y.....
13	111436		Slp.	Vega.....	22	22	52.0	13.6	7.0	1902	West Mystic, Conn.....
UNRIGGED YACHTS											
14	169781		H. bt.	A. K.....	35	38	45.8	13.9	2.5	1927	Alexandria Bay, N. Y.....
15	105463		H. bt.	Agnes.....	30	23	59.5	17.8	0.2	1871	New York, N. Y.....
16	167941		H. bt.	AMARYLLIS.....	216	216	100.0	21.5	5.2	1920	Alexandria Bay, N. Y.....
17	162521		H. bt.	Arcadia.....	116	110	96.4	16.9	5.3	1905	Tottenville, N. Y.....
18	168330		H. bt.	Calle.....	23	23	32.0	12.0	2.2	1922	Brownsville, Ky.....
19	157516		H. bt.	Dora.....	33	33	58.0	11.2	3.6	1899	Alexandria Bay, N. Y.....
20	168328		H. bt.	Gus Lindsey.....	48	48	47.0	13.8	2.8	1922	Brownsville, Ky.....
21	42804		H. bt.	Halcyon.....	73	73	79.0	18.0	4.3	1898	Alexandria Bay, N. Y.....
22	44315		H. bt.	Idler.....	207	207	120.0	20.0	4.0	1897	Clinton, Iowa.....
23	164110		H. bt.	Lachna.....	161	161	90.0	19.0	4.6	1910	Alexandria Bay, N. Y.....
24	162418		H. bt.	La Duchesse.....	247	247	104.0	22.0	4.3	1903	do.....
25	48691		H. bt.	Lysander.....	171	171	83.0	20.0	5.6	1902	do.....
26	162172		H. bt.	Markatanna.....	262	262	119.0	29.0	4.5	1904	Clinton, Iowa.....
27	168288		H. bt.	Mary Lee.....	50	50	51.5	14.2	2.2	1922	Brownsville, Ky.....
28	164017		H. bt.	Nahma.....	102	102	81.0	21.0	1.0	1903	Rockport, Ont.....
29	54630		H. bt.	Pamella.....	209	209	100.2	24.0	5.7	1903	Cape Vincent, N. Y.....
30	56010		H. bt.	Reverle.....	74	74	55.0	18.0	3.0	1893	Alexandria Bay, N. Y.....
31	166535		H. bt.	Riverview.....	39	39	48.1	11.0	2.2	1916	Bowling Green, Ky.....
32	165666		H. bt.	Teal.....	62	62	47.0	16.6	2.9	1914	Detroit, Mich.....
33	166427		H. bt.	The Kimbley.....	38	35	50.5	12.8	3.3	1916	Bowling Green, Ky.....
34	169240		H. bt.	You & Me.....	31	31	35.3	13.0	2.5	1925	Alexandria Bay, N. Y.....
35	168667		H. bt.	Your Friend.....	27	27	38.8	16.0	2.9	1923	do.....

¹ Formerly sc. y. Whilleway.

² Formerly sl. y. ^(a) Malsie.
^(b) Monsoon.

Line No.	Crew	Horsepower	Name of owner	Home port	Address of owner
1	2		Samuel B. Coffin	Albany, N. Y.	Hudson, N. Y.
2	10		Richard Upham	New York, N. Y.	Shoreham, N. Y.
3	4		William B. Bell	do.	635 Fifth Avenue.
4	6		Leonard Cozzens	do.	420 Lexington Avenue.
5	5		Herbert W. Hunan	do.	Bridge and Front Streets (B.).
6	2		Frederick R. Kellogg	Rockland, Mo.	Dark Harbor, Me.
7	2		Jullan Armstrong	Chicago, Ill.	400 North Michigan Avenue.
8	2		C. W. Stose	San Diego, Calif.	3045 Goldsmith Street.
9	1		Godfrey Leslie	New York, N. Y.	49 Wall Street.
10	5		Tidewater Charter Corporation (N. Y.)	do.	17 East Forty-second Street.
11	15		Harry Payne Whitney	do.	120 Broadway.
12	3		James B. Ford	do.	1790 Broadway.
13	4		W. E. C. Eustis	Boston, Mass.	131 State Street.
14	1		Andrew Green Foord	Cape Vincent, N. Y.	Keronkson, N. Y.
15	1		Melissa Folsay	New London, Conn.	11 Billman Street.
16	2		W. Charles Lipe	Cape Vincent, N. Y.	Syracuse, N. Y.
17	2		Robert A. Osborne	Newark, N. J.	772 Broad Street.
18	0		James Brooks	Louisville, Ky.	Brownsville, Ky.
19	2		Robert E. Butler	Cape Vincent, N. Y.	Forty Fort, Pass.
20	2		W. H. Poteet	Louisville, Ky.	Kyrook, Ky.
21	2		Mabel C. Benedict	Cape Vincent, N. Y.	Alexandria Bay, N. Y.
22	0		Clinton Corn Syrup Refining Co. (Iowa)	Des Moines, Iowa.	Clinton, Iowa.
23	3		Jullus Breitenbach	Cape Vincent, N. Y.	53 Warren Street.
24	2		George C. Holdt estate	do.	Alexandria Bay, N. Y.
25	2		John H. Hayden	do.	Do.
26	4		Catherine D. Butterworth	Chicago, Ill.	1105 Eighth Avenue.
27	0		C. A. Hunt	Louisville, Ky.	Kyrook, Ky.
28	2		Charles E. Johnson	Cape Vincent, N. Y.	7 Wall Street, New York, N. Y.
29	2		Henry J. Bernhelm	do.	44 West Seventy-seventh Street, New York, N. Y.
30	2		Grace Lewis Cornwall	do.	Beaver Falls, N. Y.
31	0		Charles S. Nahn	Louisville, Ky.	Bowling Green, Ky.
32	0		Fred Swenson	Detroit, Mich.	109 South Continental Street.
33	0		Acanwek Club	Louisville, Ky.	Howling Green, Ky.
34	1		Wm. H. Knell	Cape Vincent, N. Y.	Alexandria Bay, N. Y.
35	1		B. A. Duis	do.	52 Wall Street, New York, N. Y.

‡ Formerly sl. y. Rosalie.

‡ Formerly houseboat Klu-Ora.

‡ Formerly British houseboat Nabma.

INDEX TO COMPOUND NAMES

- Abbe, A. N. (enl. b.).
 Abbe, Merry (ga. s.).
 Achari, A. O. (st. w.).
 Adair, Robert (ga. s.).
 Adair, Robin (st. s.).
 Ada, Lady (sch. y.).
 Adams, Cuyler (st. s.).
 Adams, John (st. s.).
 Adams, Lewis (st. p.).
 Adams, Quincey (bargo).
 Adams, Sam (ga. s.).
 Adams, Walter (st. s.).
 Adams, W. C. (st. s.).
 Adams, J. Q. (ga. s.).
 Adams, M. W. (st. s.).
 Adams, W. S. (ga. w.).
 Adams, Ella B. (sch.).
 Adams, Jessie B. (st. s.).
 Adams, R. Mortimer (enl. b.).
 Adams, President (st. s.).
 Addis, W. D. (ga. s.).
 Addison, C. S., sr. (ol. s.).
 Addison, Josephine (st. s.).
 Addison, Mildred (sch.).
 Adele, Marlon (ol. s.).
 Adella, Ada (ga. s.).
 Adella, Mary (ga. s.).
 Adgate, Dorothy (st. s.).
 Adkins, Capt. (st. s.).
 Adkins, Stella (ga. s.).
 Adler, Leopold (st. s.).
 Admiral, Port (sch.).
 Affleck, B. F. (st. s.).
 Agassiz, R. L. (st. s.).
 Age, Golden (st. s.).
 Age, Steel (st. s.).
 Agnes, Ella (sch.).
 Agnes, Hetty (scow.).
 Agnes, Lizzy (bargo).
 Agnes, Mildred (ga. s.).
 Agnes, Rosie (sch.).
 Aid, Emergency (st. s.).
 Aikhi, David K. (gas.).
 Alabama, Fourth (st. s.).
 Ala, Mauna (st. s.).
 Alario, Joseph (ga. w.).
 Alaska, Pride of (ga. s.).
 Alaska, Star of (slp.).
 Albaugh, George A. (ga. s.).
 Albaugh, Harry F. (slp.).
 Al, Captain (ga. s.).
 Alces, Ethel (ga. s.).
 Alden, Betty (st. s.).
 Alden, W. S. (bargo).
 Alden, Lady (ga. y.).
 Aldrich, Hattie L. (st. s.).
 Alexander, Douglas (ol. s.).
 Alexander, H. F. (st. s.).
 Alexander, H. G. (slp.).
 Alexander, Dorothy (st. s.).
 Alexander, Emma (st. s.).
 Alexander, Oakley L. (st. s.).
 Alexander, Ruth (st. s.).
 Alice, Elizabeth (ga. s.).
 Alice, Lillie (sch.).
 Alice, Mary (ga. s.).
 Alice II, Mary (ga. y.).
 Alice, Virginia (ga. s.).
 Alighieri, Dante (ol. s.).
 Allen, Dorothy (ga. s.).
 Allen, Ethel (st. s.).
 Allen, Lee (ga. s.).
 Allen, Stella (ga. s.).
 Allison, Nettie (ga. s.).
 Alles, Mattie J. (sch.).
 Allison, R. T. (ga. s.).
 Almonds, Kattie (sch.).
 Allyn, G. S. (st. s.).
 Allyn, Horace A. (sch.).
 Alma, Bertha (ga. s.).
 Almar, The (ga. y.).
 Alphonse, Mary (ga. s.).
 Alyce, Lady (st. s.).
 Am-Pau (gas.).
 Almar, V. F. (bargo).
 Amberg, William A. (st. s.).
 Amboy, Perth (st. p.).
 Amboy, Perth (st. s.).
 Amelia, Ann (slp.).
 Amero, Doris F. (ol. s.).
 Ames, K. L. (st. w.).
 Ames, Wm. D. (st. s.).
 America, Miss (ol. s.).
 America, Miss (ga. s.).
 America, Miss (ol. s.).
 American, Pan (ga. s.).
 American, Pan (st. s.).
 American, Pan (ga. s.).
 American, Latin (st. s.).
 American, South (st. s.).
 Amos, Wm. (ga. s.).
 Amsterdam, New (st. p.).
 Amundson, Roldal (ga. s.).
 Anderson, G. A. (sch.).
 Anderson, S. B. (ga. s.).
 Anderson, T. W. (ga. s.).
 Anderson, T. W. (ga. y.).
 Anderson, W. D. (st. s.).
 Anderson, W. P. (gas.).
 Anderson, Crampton (st. s.).
 Anderson, Harry (slp.).
 Anderson, John (st. s.).
 Anderson, Malvina S. (gas.).
 Anderson, Olive M. (ga. s.).
 Anderson, Wm. H. (st. s.).
 Andrew, A. Platt (ga. s.).
 Andrews, A. M. (enl. b.).
 Andrews, W. H. (st. s.).
 Andrews, Ella C. (ol. s.).
 Andrews, Maggie (sch.).
 Andrews, Matthew (st. s.).
 Angeles, City of (st. s.).
 Angeles, Los (st. s.).
 Angeles, The (st. s.).
 Ann, Agnes (ga. s.).
 Ann, Betsey (ga. p.).
 Ann, Betsey (st. w.).
 Ann, Elizabeth (sch.).
 Ann, Elizabeth (ga. s.).
 Ann, Lady (ga. y.).
 Ann, Hester (ga. s.).
 Ann III, Elizabeth (ga. y.).
 Ann, Margaret (sch.).
 Ann, Martha (sch.).
 Ann, Mary (ga. s.).
 Ann, Mary-Mar (ga. y.).
 Ann, Polly (ga. y.).
 Ann, Ruth (ol. w.).
 Ann, Sallie (slp. y.).
 Ann, Sally (ga. y.).
 Ann, Sarah (ga. s.).
 Ann, Sarah (bargo).
 Ann, Valeria (ga. y.).
 Ann, Vernetta (sch.).
 Anna, Mary (ga. s.).
 Annas, The (ga. y.).
 Anne, Kitty (ga. y.).
 Anne, Princess (ga. s.).
 Anne, Queen (st. p.).
 Anne, Lillian (ga. s.).
 Anthony, S. F. (ga. s.).
 Antoni, E. (ga. s.).
 Arbuckle, John (st. s.).
 Archambault, Gerald (enl.).
 Archibald, John D. (st. s.).
 Archer, J. (enl. b.).
 Archer, May (st. s.).
 Ardito, N. (ga. s.).
 Ark, Grocery (ga. s.).
 Armiger, J. C. (sch.).
 Armory, U. W. (ga. s.).
 Armstrong, D. M. (st. w.).
 Armstrong, A. W. (st. s.).
 Armstrong, W. Ferdinand (bargo).
 Arnold, J. (st. s.).
 Arnold, O. M. (ol. s.).
 Arnold, Mary (st. s.).
 Arrow, Black (ga. s.).
 Arrow, Broad (st. s.).
 Arrow, China (st. s.).
 Arrow, Dixie (st. s.).
 Arrow, Kupiro (st. s.).
 Arrow, India (st. s.).
 Arrow, Japan, (st. s.).
 Arrow, Java (st. s.).
 Arrow, Levant (st. s.).
 Arrow, Red (ga. y.).
 Arrow, Royal (st. s.).
 Arrow, Standard (st. s.).
 Arrow, Sylvan (st. s.).
 Arrow, Yankee (st. s.).
 Arundel, Anne (st. s.).
 Asbridge, Samuel H. (stn. s.).
 Ashley, J. S. (st. s.).
 Ashley, Charles S. (ol. s.).
 Astel, John B. (st. s.).
 Athens, Hudson (ga. s.).
 Atkinson, Margaret (ga. s.).
 Atterbury, W. W. (st. s.).
 Atwater, William C. (st. s.).
 Atwood, J. R. (ga. s.).
 Atwood, Edward S. (st. s.).
 Atwood, Fannie Belle (sch.).
 Aubrey, James (ga. s.).
 Angor, Fog (ga. s.).
 Augusta, Rosa (slp.).
 Augustus, A. A. (st. s.).
 Austlin, Jr., J. B. (st. s.).
 Austin, Calvin (st. s.).
 Avalon, Georgie (ga. s.).
 Avent, Minnie (sch.).
 Avery, Marla (sch.).
 Avery, Edward P. (st. s.).
 Averill, Jas. K. (st. s.).
 Avetta, Helen (ga. s.).
 Aviator, American (bargo).
 Avon, Fred (st. s.).
 Avon II, Fred (ol. y.).
 Avers, Frederick H. (ga. s.).
 Azul, Cerro (st. s.).
 Bach, Henrietta (sch.).
 Bachus, John G. (bargo).
 Bacon, Granville R. (sch.).
 Badger, Dorothy (ol. s.).
 Baer, Beatrice (st. s.).
 Bailey, F. A. (st. s.).
 Bailey, Ann (st. p.).
 Bailey, Bill (scow.).
 Bailey, Hurry F. (bargo).
 Bailey, Joseph (ga. s.).
 Bailey, Senator (st. s.).
 Bailey, Walter (ga. s.).
 Baird, Charles W. (sch.).
 Baird, Jr., Edward R., (sch.).
 Baird, Gordon C. (bargo).
 Baker, A. L. (sts.).
 Baker, F. J. (ga. s.).
 Baker, Albert E. (st. s.).
 Baker, Ethel (enl. b.).
 Baker, Franklin (ga. s.).
 Baker, Mount (ga. s.).
 Baker, Charles J. (st. s.).
 Baker, Cora A. (slp.).
 Baker, Fannie L. (st. s.).
 Baker, Evelyn R. (st. s.).
 Baker, Frank A. (ga. s.).
 Baker, Jr., Frank A. (bargo).
 Baker, Franklin 2nd (ol. s.).
 Baker, George F. (st. s.).
 Baker, Mary A. (bargo).
 Baldwin, A. (st. s.).
 Baldwin, J. R. (bargo).
 Baldwin, Albert (ga. s.).
 Baldwin, Albert (slp.).
 Baldwin, Leslie (st. s.).
 Baldwin, W. A. (ol. s.).
 Baldwin, Wm. H. (st. s.).
 Ball, Frank C. (st. s.).
 Ball No. 4, Fred (ga. s.).
 Ball No. 5, Fred. (ol. s.).
 Ballough, Faugh-A (scow.).
 Ballenger, Ada (ga. s.).
 Balster, George D. (ga. s.).
 Baltar, Mercedes (sch.).
 Baltimore, City of (st. s.).
 Baltimore, Lord (st. s.).
 Bancroft, W. H. (st. w.).
 Baud, Blue (bargo).
 Baudl, Elizabeth (sch.).
 Bang, Tho (ga. s.).
 Banks, Simon (slp.).
 Banks, Wm. T. (ga. s.).
 Banner, T. B. (st. s.).
 Barbara, Lady (ga. s.).
 Barbara, Mary (ga. y.).
 Barber, Libbie (st. s.).
 Bardeleben, De (st. s.).
 Barker, Captain (ga. s.).
 Barker, Captain (brg.).
 Barkley, Laura J. (slp.).
 Barlum, Thomas (st. s.).
 Barlum, John J. (st. s.).
 Barnes, F. C. (ga. s.).
 Barnes Co. No. 1, F. C. (scow.).
 Barnes Co. No. 2, F. C. (scow.).
 Barnes, F. J. (bargo).
 Barnes, Geo. B. (enl. b.).
 Barnes, George W. (st. s.).
 Barnes, Henry F. (sch.).
 Barnes, Irene (ga. s.).
 Barnes, Iva S. (ga. s.).
 Barnes, Laura Annle (sch.).
 Barnes, Susie P. (ga. s.).
 Barnsdall, T. N. (sch.).
 Barnum, George G. (st. s.).
 Barr, John C. (st. w.).
 Barro, Wilkes, (st. s.).
 Barrett, R. J. (st. s.).
 Barrett, Dorothy (st. w.).
 Barrett, John (st. w.).
 Barrett, Ed. E. (st. s.).
 Barrett, George N. (st. s.).
 Barrett, Grace A. (st. s.).
 Barrett, Hugh C. (st. s.).
 Barrett, Mary F. (sch.).
 Barrett, N. John (st. s.).
 Barrett, Oscar F. (st. w.).
 Barrett, Patricia (st. w.).
 Barrer, W. N. (st. s.).
 Barron, Anna (st. s.).
 Barron, Robert (ga. s.).
 Barry, Commodoro (bargo).
 Barstow, F. Q. (st. s.).
 Bartelme, M. J. (st. s.).
 Barth, Fred W. (bargo).
 Bartlett, Captain (drg.).
 Bartlett, Commodore (st. s.).
 Bartley, Edward L. (bargo).
 Barton, George F. (bargo).
 Basco, T. (ga. w.).
 Bascom, W. F. (enl. b.).
 Bascom, Benj. H. (enl. b.).
 Bassett, S. H. (bargo).
 Bat, Black (scow.).
 Bateman, Arlanna (sch.).
 Bateman, Frank (sch.).
 Bateman, Luther (ga. s.).
 Bateman, My (ga. s.).
 Bateman, Timothy (ga. s.).
 Bateman, Walter (ga. s.).
 Bateman, Daniel M. (ga. s.).
 Bateman, Edna E. (ga. s.).
 Bateman, Lena G. (ga. s.).
 Bates, Geo. W. (st. w.).
 Baton Rouge, City of (st. w.).
 Battle, James (st. s.).
 Bauer, George W. (brg.).
 Bauer, Michael A. (scow.).
 Bauer, William (ga. s.).

- Baughman, Helen M. (sch.).
 Bawn, Colleen (ga. s.).
 Baxter, H. W. (st. s.).
 Baxter, Fred (st. s.).
 Baxter, Horace X. (st. s.).
 Baxter, John C. (bargo).
 Baxter, Lydia McLellan (sch.).
 Bay, Back (st. s.).
 Bay, Bowry (st. s.).
 Bay, Curtis (st. s.).
 Bay, Lummi (ga. s.).
 Bay, Miller (ga. s.).
 Bay, Put In (st. s.).
 Baysinger, Kirby (bargo).
 Bay, Star of the (ga. s.).
 Beach, A. F. (st. p.).
 Beach, Colonial (ol. s.).
 Beach, Sylvia (ga. s.).
 Beach, Thomas P. (st. s.).
 Beach, Dana (ga. s.).
 Beachman, Maggie (slp.).
 Bean, Cecil N. (st. w.).
 Bean, Golden (el. s.).
 Bean, Ilno (bargo).
 Beard, Edith (st. s.).
 Bealrice, Clara (sch.).
 Beatrice, Rosie (sch.).
 Beauchamp, Charles T. (sch.).
 Beauchamp, Ida V. (slp.).
 Beauvais, Ernest E. (ol. s.).
 Beck, H. G. (st. s.).
 Becker, John A. (ga. s.).
 Becker, Louis J. (ga. s.).
 Becker, W. H. (st. s.).
 Beckman, Chas. E. (ol. s.).
 Beckwith, F. H. (st. s.).
 Bedell, Ossian (st. s.).
 Bedford, A. C. (st. s.).
 Bedford, E. T. (ol. s.).
 Bee, Jay H. (ga. y.).
 Bee Line, Dixie (st. w.).
 Bee, May (ga. s.).
 Bee Peggy (gay).
 Behro, J. H. (bargo).
 Behrman, Martin (st. s.).
 Begley, Edward (st. s.).
 Behlman, Jr., C. F. (st. s.).
 Bell, Alma (ga. s.).
 Bell, Anna (ga. s.).
 Bell, Betsey (st. s.).
 Bell, Blue (bargo).
 Bell, Clara (slp.).
 Bell, Daniel (ga. s.).
 Bell II, Dolly (ga. s.).
 Bell, Eva (ga. s.).
 Bell, George C. (ga. s.).
 Bell, Jennie D. (sch.).
 Bell, John W. (so. b.).
 Bell, Julia W. (sch.).
 Bell, Liberty (st. s.).
 Bell, Lizzie (ga. s.).
 Bell, Lottie (slp.).
 Bell, Lucy (ga. w.).
 Bell, Lula (slp.).
 Bell, Margaret (ga. s.).
 Bell, Myra A. (st. w.).
 Bell, Lizzie D. (ga. s.).
 Bell, Nettie (ga. s.).
 Bell, Sarah R. (ga. s.).
 Bell, Sir Isaac Lathlan (sch.).
 Bell, Virginia (ga. s.).
 Belle, Allegheny (ga. w.).
 Belle, Annie (ga. s.).
 Belle, Annie (sch.).
 Belle, Dixie (ga. y.).
 Belle, Eastern (ga. s.).
 Belle, Emille (ga. s.).
 Belle, Etta (ga. p.).
 Belle, Etta (ga. s.).
 Belle, Fairy (ga. p.).
 Belle, Fanile (ga. s.).
 Belle, Flora (ga. s.).
 Belle, Harbor (st. w.).
 Belle, Haven (st. s.).
 Belle, Highland (ga. s.).
 Belle, Island (ga. p.).
 Belle, Island (st. s.).
 Belle, Lila (ga. s.).
 Belle, Lilly (sch.).
 Belle, Mae (ga. w.).
 Belle, Mary (st. s.).
 Belle, May (sch.).
 Belle, Nettie (slp.).
 Belle, Nora (ga. s.).
 Belle, Nom (st. p.).
 Belle, Ocean (ga. s.).
 Belle, Ohio (ga. w.).
 Belle, Rulo (ga. w.).
 Belle, Tennessee (st. w.).
 Belle, Valley (st. w.).
 Belle, Village (sch.).
 Belle, Vir, Jr. (ga. y.).
 Bellegarde, Joseph (enl. b.).
 Bellis, Wesley (bargo).
 Bellows, Joseph F. (st. s.).
 Belmont, Perry (ga. s.).
 Benedict, Gilbert W. (bargo).
 Benner, Elzer A. (ga. s.).
 Bennett, G. G. (bargo).
 Bennett, G. W. (ga. s.).
 Bennett, J. E. (ga. s.).
 Bennett, K. E. (bargo).
 Bennett, M. V. (ga. s.).
 Bennett, O. N. (sch.).
 Bennett, S. J. (slp.).
 Bennett, Annie (slp.).
 Bennett, Lola E. (sch.).
 Bennett, Freddie L. (ga. s.).
 Bennett, Grace G. (sch.).
 Bennett, Oscar D. (st. s.).
 Bennett, Willie L. (slp.).
 Bennett, W. Gartrude (ga. s.).
 Benson, Admiral (st. s.).
 Bouson, Bryan D. (st. s.).
 Benson, R. Oranger (st. s.).
 Benton Harbor, City of (st. p.).
 Benton, John R. (ga. s.).
 Bergen, Frankie (enl. b.).
 Bernard, Edgar (ga. s.).
 Bernice, Effie (ol. s.).
 Berry, W. L. (st. w.).
 Berry, sr., Charles (ga. s.).
 Berry, Edna (sch.).
 Berry, Emma C. (ga. s.).
 Berry, Janie (sch.).
 Berthold, Fort (ga. w.).
 Berwind, Edward J. (st. s.).
 Bess, Lady (ga. y.).
 Bessemer, Sir Henry (st. s.).
 Beswick, Robt. Jno. (sch.).
 Beth, Lady (ga. y.).
 Beth-By (h. bt.).
 Bethel, Grant (ga. s.).
 Betts, Clarence S. (enl. b.).
 Beyer, Einar (ga. s.).
 Bickel, Charles F. (st. s.).
 Bickley, Mary A. (slp.).
 Biddle, Henry J. (st. s.).
 Bielman, C. F., Jr. (st. s.).
 Bigelow, A. C. (st. s.).
 Biggs, W. S. (ga. s.).
 Bill, Buffalo (ga. s.).
 Bill, Captain (ga. s.).
 Bill, Hobo (ga. w.).
 Billar, Samuel P. (ga. s.).
 Billings, Frank (st. s.).
 Billings, George E. (bargo).
 Billio, George H. (ga. s.).
 Billy, Little (ga. s.).
 Bird, Black (sch.).
 Bird, Cary (st. w.).
 Bird, Early (st. s.).
 Bird, Early (sch.).
 Bird, Francis J. (bargo).
 Bird, Lady (ga. s.).
 Bird, May (ga. s.).
 Bird, Mocking (ga. s.).
 Bird, Ocean (ga. s.).
 Bird, Ocean (ga. s.).
 Bird, Vincent E. (bargo).
 Birney, W. T. (bargo).
 Bisbee, William (sch.).
 Biscoe, Earl (sch.).
 Bishop, Amanda (ga. s.).
 Bishop, Captain (bargo).
 Bisso, A. L. (st. s.).
 Bisso, Edwin N. (st. s.).
 Bisso, Geo. A. (ol. s.).
 Bisso, J. A. (st. s.).
 Bisso, Joseph (st. w.).
 Black, Albert W. (ga. s.).
 Black, Charles G. (st. s.).
 Black, Clarence A. (st. s.).
 Black, Herbert F. (st. s.).
 Black, Louie (ol. s.).
 Blackman, A. and E. (ga. s.).
 Blackman, S. S. (sch.).
 Blades, Thomas (ga. s.).
 Blades, W. B. (ga. s.).
 Blaine, City of (ga. s.).
 Blaine, James G. (ga. s.).
 Blaisdell, Sara H. (ga. s.).
 Blake, Ellen (ga. s.).
 Blake, Lewis (ga. s.).
 Blanch, Hadlie (ga. s.).
 Blanche, Clara (ga. s.).
 Blanche, Eva (ga. s.).
 Blanche, Mary (ga. y.).
 Blackenburg, Rudolph (st. s.).
 Blackford, Wm. J. (ga. s.).
 Black, L. E. (st. s.).
 Black, Harry L. (st. s.).
 Black, Joseph (st. s.).
 Black, Phillip D. (st. s.).
 Blackson, L. T. (ga. s.).
 Blaxson, J. M. (scow).
 Blue, Cadet (bargo).
 Bluff, Ilgh (ga. s.).
 Blum, Hermine (ga. s.).
 Blum, Sarah (ga. s.).
 Blundon, William (st. s.).
 Bly, Nellie (ga. s.).
 Boardman, John W. (st. s.).
 Bob, Fighting (ga. s.).
 Boeckling, G. A. (st. p.).
 Borgen, Frankie (enl. b.).
 Bogue, Virgil G. (st. s.).
 Bolland, John J. (st. s.).
 Boland, Pauline M. (ol. s.).
 Boies, Catherine C. (bargo).
 Boies, Mollie J. (enl. b.).
 Bolton, F. D. (ga. w.).
 Bond, Alexander (sch.).
 Bond, Clara (st. w.).
 Bond, George W. (ga. s.).
 Bond, Hugh (st. s.).
 Bond, Mary (ga. w.).
 Bond, Samuel O. (ga. s.).
 Boner, W. H. (scow).
 Bonham, Robert C. (ga. s.).
 Bonheur, Porte (ga. s.).
 Bonnett, Bluo (bargo).
 Boody, David A. (st. s.).
 Boogs, L. T. (ga. s.).
 Booth, A. (sch.).
 Booth, A. (ga. s.).
 Booth, Nettie J. (slp.).
 Bord, George S. (bargo).
 Bornhurst, Flnette (ga. s.).
 Boru, Brian (drg.).
 Bos, C. J. (st. s.).
 Bosman, C. F. (slp.).
 Rees, Helen R. (enl. b.).
 Bossler, J. T. (st. s.).
 Bostle, D. R. (st. s.).
 Bostwick, J. A. (st. s.).
 Bould, Robert (ga. s.).
 Bourne, Frederick G. (s. s.).
 Boushell, Alvali H. (st. s.).
 Bowden, Georgia C. (ga. s.).
 Bowen, S. L. (sch.).
 Bowen, Jr., John (ga. s.).
 Bower, Elght (ga. s.).
 Bowers, L. M. (st. s.).
 Bowman, Wm. (st. s.).
 Bowne, W. H. (brg.).
 Bowne, S. W. (enl.).
 Boy, Blue (bargo).
 Boy, Butcher (sch.).
 Boy, Plow (st. s.).
 Boy, Red (ga. s.).
 Boy, Tabor (ga. y.).
 Boyd, Bessie (ga. s.).
 Boyd, J. Oswald (st. s.).
 Boyd, Walter (ga. s.).
 Boyden, J. E. (st. s.).
 Boyle, John (bargo).
 Boyle, Lela (ga. s.).
 Boys, Tangell (st. s.).
 Boziman, L. H. (ga. s.).
 Boziman, Aida (slp.).
 Bradlow, Seth T. (slp.).
 Bradford, C. L. (ga. s.).
 Bradford, C. L. and P. (ga. s.).
 Bradford, Dorothy (st. s.).
 Bradford, George R. (sch.).
 Bradley, M. A. (st. s.).
 Bradley, Carl D. (el. s.).
 Bradley, Charles II. (st. s.).
 Bradley, George H. (st. s.).
 Bradley, Robert S. (st. s.).
 Bradley, Wm. J. (ga. s.).
 Bradshaw, W. J. (ga. s.).
 Bradshaw, Ewing (slp.).
 Bradshaw, Julian T. (ga. s.).
 Bradshaw, Manlio B. (slp.).
 Brady, G. F. (ol. s.).
 Braeger, Frank (st. s.).
 Bragg, E. H. (enl. b.).
 Bragh, Erling-o (bargo).
 Brailley, James E. (st. s.).
 Bralnard, H. B. (bargo).
 Bralnerd, Frank (sch.).
 Bramble, B. W. (sch.).
 Bramble, Eva (sch.).
 Bramble, Sallie L. (sch.).
 Bramble, Sallie L. (slp.).
 Brano, A. A. (ga. p.).
 Branch, Olive (sch.).
 Branch, V. Long (ga. s.).
 Brand, Madeline (ga. s.).
 Brandford, Addie (ga. s.).
 Brandford, John (sch.).
 Brandford, Addie (slp.).
 Brandgan, H. J., Jr. (ga. s.).
 Braumling, J. W. (ga. s.).
 Brausford, Bertie (ga. s.).
 Braun, N. H. (ga. s.).
 Braun, N. H. (st. s.).
 Breeze, Grlf (ga. y.).
 Brencz, Joseph T. (ga. s.).
 Brennan, M. A. (bargo).
 Brennan, Edward F. (bargo).
 Brennan, Michael M. (st. s.).
 Brennan, William J. (st. s.).
 Breuner, Wm., Jr. (ga. s.).
 Brenner No. 1, Chas. (scow).
 Brenner No. 2, Chas. (scow).
 Brett, Ello E. (enl. b.).
 Brewerton, Major Henry (st. s.).
 Brewster, Benjamin (st. s.).
 Brewster, George M. (bargo).
 Breymann, G. H. (st. s.).
 Bride, Pilot's (ga. s.).
 Bridge, Antiracito (st. s.).
 Bridge, Boston (st. s.).
 Bridge, Buffalo (st. s.).
 Bridge, Des Moines (st. s.).
 Bridge, Lackawanna (st. s.).
 Bridge, Louisville (st. s.).
 Bridge, Massillon (st. s.).
 Bridge, Mount Vernon (st. s.).
 Bridge, National (st. s.).
 Bridge, Norman (st. s.).
 Bridge, Northwestern (st. s.).
 Bridge, Passale (st. s.).
 Bridge, Phoenix (st. s.).
 Bridge, Schuykill (st. s.).
 Bridge, Virginia (st. s.).
 Bridge, Wisconsin (st. s.).
 Briggs, Dr. S. N. (st. s.).
 Bright, John E. (sch.).
 Britlan, New (st. s.).
 Britt, Thomas (st. s.).
 Britten, Fred A. (st. s.).
 Britton, John A. (ga. s.).
 Brodie, Alteo E. (bargo).
 Brodie, Ernest A. (enl. b.).
 Broere, Franklin (ga. s.).
 Brown, The (st. s.).
 Brook, Bonnie (st. s.).
 Brook, Bond (st. s.).
 Brooks, Velma (ga. s.).

- Brooks, Joseph W. (sch.).
Brooks, Nancy A. (slp.).
Brower, Charles (ga. s.).
Brower, Henry F. (st. s.).
Brown III, Just (ga. s.).
Brown, C. J. (scow).
Brown, Edgar Jr. (ga. s.).
Brown, H. W. (bkn.).
Brown, I. E. (st. s.).
Brown, Olivia (ol. s.).
Brown, R. C. (brg.).
Brown, R. L. (ga. s.).
Brown, W. M. (ga. w.).
Brown, J. J. II. (st. s.).
Brown, Anna (ga. s.).
Brown, Anna I. (ga. s.).
Brown, Charles (sch.).
Brown, De Witt (sch.).
Brown, Fayette (st. s.).
Brown, Flora (ga. s.).
Brown, Jerry (ga. s.).
Brown, Jim (st. w.).
Brown, Lutzer (ga. s.).
Brown, Margarette (ga. s.).
Brown, Willie (st. s.).
Brown, Emma C. (st. s.).
Brown, Eugene H. (ga. s.).
Brown, George S. (bargo).
Brown, Harry C. (ga. s.).
Brown, Harvey H. (st. s.).
Brown, James E. (ga. s.).
Brown, Jennie C. (ga. s.).
Brown, Samuel Q. (st. s.).
Brown, Stuart H. (enl. b.).
Brown, Warren M. (bargo).
Browne, Edmund (st. s.).
Bruce, Duncan (ol. w.).
Bruce, Naomi (ga. s.).
Bruce, Naomi I. (ga. s.).
Bruce, Naomi III (ga. s.).
Bruce, Sally (ga. y.).
Bruckner, Henry (st. s.).
Brunyato, Rebecca P. (sch.).
Brush, Geo. S. (ga. s.).
Brusstar, John Tway (st. s.).
Brusar, William S. (st. s.).
Bryon, Susan A. (ga. s.).
Bryon, William J. (slp.).
Bryant, Lottie (ga. s.).
Bryson, Mabel E. (ga. s.).
Buchholz, R. J. (bargo).
Buck, Frank H. (st. s.).
Buck, Henry (st. s.).
Buckingham, Charles (ga. s.).
Buckley, Mary (sch.).
Buckley, Mary (ol. s.).
Buckson, Laura M. (ga. s.).
Bud, Captain (st. s.).
Budd, A. R. (st. w.).
Budd, Goldy (ga. s.).
Budd, Ralph (st. s.).
Buehner, Martha (st. s.).
Buono, Esta V. (ga. s.).
Bullington, Eugene J. (st. s.).
Bulger, Annie (bargo).
Bulker, Margaret F. (bargo).
Bulley, A. H. (enl. b.).
Bulley, Marlon E. (bargo).
Bullock, S. W. (bargo).
Bumpus, Lieut. E. A. (st. s.).
Bunce, E. M. (st. s.).
Bunker, George H. (ga. s.).
Bunson, Robert W. E. (st. s.).
Bunting, R. F. M. (ga. s.).
Bunting, Margaret E. (bargo).
Bunting, Wm. H. (ga. s.).
Burdell, W. P. (st. s.).
Buren, Louie (ga. s.).
Burger, H. H., Jr. (ga. s.).
Burger, Millie (ga. s.).
Burke, Catherine (ga. s.).
Burke, Helen (st. w.).
Burke, Teddy (bargo).
Burke, James M. (ga. s.).
Burke, John J. (bargo).
Burnell, Wm. (ol. s.).
Burns, C. F. (enl. b.).
Burns, S. F. (ga. s.).
Burns, James (st. s.).
Burns, Sam (ga. s.).
Burns, Etta M. (ga. s.).
Burn, Forrest (ga. s.).
Burr, Preston H. (bargo).
Burrroughs, Fred S. (bargo).
Burrows, Lemuel (st. s.).
Burrows, W. E. (ga. s.).
Burrus, Mary E. (slp.).
Burt, Lizzie (ga. s.).
Burton, W. M. (st. s.).
Burton, George (st. w.).
Burton, Edward C. (ga. s.).
Busby, Leonard J. (st. s.).
Busch, W. R. (ol. s.).
Bush, T. W. (ga. s.).
Bush, Beatrice (st. s.).
Bush, Eleanor (st. s.).
Bush, Louise (ga. s.).
Bushy, Ellen (bargo).
Bushy, Francis S. (bargo).
Bushy, Raymond J. (bargo).
Bussy, James M. (bargo).
Butler, Caroline (sch.).
Butler, Catherine A. (ga. s.).
Butler, Catherine M. (ga. s.).
Butler, Joseph G., sr. (st. s.).
Butts, F. S. (st. s.).
Butts, J. F. (st. w.).
Butzy, John (sch.).
Byers, A. M. (st. s.).
Byers, J. C. (ga. s.).
Byles, Axtell J. (st. s.).
Byrd, Hella S. (sch.).
Byrd, Nellie L. (slp.).
Byrnes, Jr., Michael J. (bargo).
Cabin, Blue (bargo).
Cabol, G. L. (ga. w.).
Caldwaller, John (st. s.).
Caddell, John B. (st. s.).
Cadden, H. C. (st. s.).
Cahill, James F. (bargo).
Cahill, Nettie (enl. b.).
Cahill, Walter (st. s.).
Cahill, Winfield S. (st. s.).
Caine, Minnie A. (sch.).
Calthorn, Bello of (st. w.).
Callaghan, John P. (brg.).
Callahan, Jr., J. W. (st. w.).
Callahan, Jr., J. (ga. s.).
Callender, D. E. (st. s.).
Callow, Henri A. (ga. s.).
Camden, City of (st. s.).
Camp, Ella V. (bargo).
Campbell, C. & B. (ga. s.).
Campbell, D. R. (st. w.).
Campbell, J. A. (st. s.).
Campbell, David (ga. s.).
Campbell, Imelda (sch.).
Campbell, John (st. s.).
Campbell, Ada J. (sch.).
Candage, Lois M. (ga. s.).
Candell, C. A. (st. s.).
Candfield, C. C. (st. s.).
Cannon, Katie (ga. s.).
Canton, Great (st. s.).
Cape, North (ga. s.).
Carbray, Thomas J. (enl. b.).
Card, Edward L. (st. s.).
Card, Paul (st. s.).
Card, Raymond (st. s.).
Card, Richard (st. s.).
Card, Rowen (st. s.).
Carey, Teresa M. (enl. b.).
Carlos, Don (ga. s.).
Carlson, John (bargo).
Carnum, George F. (ga. s.).
Carnielli, Mary Teresa (ol. s.).
Carnum, Mary (ga. s.).
Carpenter, A. B. (ga. s.).
Carpenter, A. B. (st. s.).
Carpenter, F. F. (slp.).
Carpenter, Sarah Ann (ga. s.).
Carr, Governor (st. s.).
Carr, Katie J. (bargo).
Carr, Robert E. (st. s.).
Carrington, M. D. (st. s.).
Carroll, J. E. (st. s.).
Carroll, J. J. (ga. s.).
Carroll, J. R. (sch.).
Carroll, M. J. (st. s.).
Carroll, Catherine (st. s.).
Carroll, James (ga. s.).
Carroll, Virginia (sch.).
Carroll, Anna S. (bargo).
Carroll, John O. (st. s.).
Carroll, Joseph F. (st. s.).
Carroll, Sara E. (st. s.).
Carroll, Thomas W. (ga. s.).
Carroll, William A. (st. s.).
Carter, H. W. (ga. s.).
Carter, W. B. (ga. s.).
Carter, Elizabeth (sch.).
Carter, Henry R. (bargo).
Carter, James O. (st. s.).
Carter, Robert D. (ga. s.).
Carter, Ruth V. (ga. s.).
Carver, Susie O. (ga. s.).
Cary, Wm. (ga. s.).
Casey, Frank J. (brg.).
Cashin, E. R. (scow).
Cashman, John (st. s.).
Cassano, Peter (ga. s.).
Cassidy, John (ga. s.).
Cassidy, James H. (st. s.).
Castle, New (st. s.).
Casswell, H. S. (st. s.).
Cataract, New (st. s.).
Causey, J. C. (ga. s.).
Cavanagh, Mamie (bargo).
Cavanaugh, Irene (bargo).
Caverly, Jr. W. D. (st. s.).
Cavanaugh, James (bargo).
Cedar, Red (ga. s.).
Cedella, Santa (st. s.).
Cee-Beo (ga. y.).
Cellina, Mary (ga. s.).
Central, Illinois (ga. s.).
Central, Jersey (st. s.).
Cerino, Grazia (ga. s.).
Cesaro, Chillo (ol. s.).
Chaffee, Joe B. (st. w.).
Chalfonte, The (ga. s.).
Chamberlain, H. S. (st. w.).
Chamberlain, Henry H. (sch.).
Chamberlain, W. H. (st. s.).
Chambers, Edward (st. s.).
Chance, Jennie M. (ga. s.).
Chandler, John G. (st. s.).
Chandler, Martha S. (bargo).
Chapin, Chester W. (st. s.).
Chapman, I. F. (bk.).
Chapman, Capt. M. (scow).
Chapman, Mary F. (bargo).
Chapman, Melvin J. (brg.).
Chard, Samuel (ga. s.).
Charlotte, Ellen (ga. s.).
Chase, E. S. (enl. b.).
Chase, Minnie (ga. s.).
Chase, Stephen (sch.).
Chase, Stephen (st. s.).
Chase, Annie P. (sch.).
Chase, Ella A. (sch.).
Chase, Ida M. (st. s.).
Chase, Josiah H. (sch.).
Chelton, J. A. (sch.).
Chelton, M. E. (sch.).
Chelton, Rosa E. (ga. s.).
Cherio, Ma (ga. s.).
Cherry, G. C. (st. s.).
Cherry No. 2, S. A. (ga. w.).
Chersina, Bella (ga. s.).
Chester, City of (st. s.).
Chico, Bayou (st. s.).
Chief, Alaska (ga. s.).
Chief, Unipquu (ga. s.).
Childs, W. H. (st. s.).
Childs, George W. (ga. s.).
Chile, Star of (bk.).
Chilton, Edwih (ol. s.).
Chilton, Mary (st. p.).
Chisholm, Jr., Albatt S. (st. s.).
Chittenden, John W. (sch.).
Chotin, Jos. S. (st. w.).
Christenson, Annie (st. s.).
Christenson, Charles (st. s.).
Christenson, Edna (st. s.).
Christenson, Eleanor (st. s.).
Christenson, Jane (st. s.).
Christenson, Sophie (sch.).
Christi, Corpus (bargo).
Christlo, T. S. (st. s.).
Christopher, Robert O. (sch.).
Chruttl, J. (ga. s.).
Chrystal, Ituby (ga. s.).
Chuck, Mauch (bargo).
Chureh, G. H. (ga. s.).
Churchman, F. A. (st. s.).
Clark, Eau (ga. s.).
Clark, Mary (st. s.).
Clark, A. B. (slp.).
Clark, S. L. (st. s.).
Clark, Capt. R. S. (scow).
Clark, Henry (sch.).
Clark, J. Alvah (st. s.).
Clark, James C. (sch.).
Clark, James H. (st. s.).
Clark, James V. (enl. b.).
Clark, John I. (st. s.).
Clark, Joseph M. (st. s.).
Clark, Lizzie J. (sch.).
Clark, Mary M. (slp.).
Clark, Robert P. (st. s.).
Clark, Susan (bargo).
Clark, William H. (st. s.).
Clark, Wm. W. (ga. s.).
Clarke, E. R. (ga. s.).
Clarke, E. A. S. (st. s.).
Clarke, Chas. (st. s.).
Clarke, Edward (enl. b.).
Clarke, E. N. (st. s.).
Clarkson, Worrell (st. s.).
Clattenburg, Shirley M. (ga. s.).
Clay, Henry (ga. s.).
Clay, Henry (st. s.).
Clay, Mount (st. s.).
Clayton, Col. (st. s.).
Clayton, Jessie (st. s.).
Clayton, Laurena (sch.).
Clayton II, Miss (ga. s.).
Cleary, C. J. (bargo).
Cleary, John (bargo).
Cleary, Joseph (bargo).
Cleary, Mary (bargo).
Cleary, Rose (bargo).
Cleary, Sarah (bargo).
Cleary, Thomas (bargo).
Cleary, Elizabeth H. (bargo).
Cleave, Thomas J. (bargo).
Clemens, Emma P. (sch.).
Clement, Stephen M. (st. s.).
Clemson, D. M. (st. s.).
Cleveland, Annie (ga. s.).
Cleveland, Grover (ga. s.).
Cleveland, Grover (ga. s.).
Cossare, Challo (ol. s.).
Cleveland, President (st. s.).
Cliff, Zebadee E. (sch.).
Cliff, Ella (sch.).
Clingerman, W. H. (st. w.).
Clinton, DeWitt (ol. s.).
Clinton, E. R. (bargo).
Clinton, City of (st. s.).
Clinton, De Witt (st. s.).
Clise, J. W. (sch.).
Clise, Robert J. (st. s.).
Cloughen, John (ga. s.).
Club, Bohonlan (st. s.).
Clute, Warren W. (bargo).
Clyde, Falls of (bargo).
Clyde, Helen (ol. s.).
Clyde, Tho (scow).
Clyde, Thomas (slp.).
Clyde, Thomas (st. p.).
Clyde, William G. (st. w.).
Coat, Blue (bargo).
Coats, Julia (ga. s.).
Cobb, Governor (st. s.).
Cobb, Harold A. (bargo).
Coburn, Abner (slp.).
Coburn, James E. (sch.).
Coetrum, Phelo (ga. s.).
Codd, E. J. (st. s.).
Coddington, Ross (st. s.).
Cody, W. F. (enl. b.).
Coe, Burton E. (st. s.).
Coeur, Brave (st. s.).
Coffin, John D. (enl. b.).
Collin, Stella M. (ga. s.).
Colbert, C. F. (st. s.).

- Colbourn, M. A. (ga. s.).
 Colburn, Norman D. (bargo).
 Colo, Robert W. (slp.).
 Cole, Thomas F. (st. s.).
 Coleman, Edwin F. (enl. b.).
 Coleman, H. H. (ga. s.).
 Coler, Bfrd S. (st. s.).
 Coler, Bfrd S. (enl. b.).
 Colles, Lucy (st. s.).
 Collo, H. H. (st. s.).
 Colle, W. J. (sch.).
 Collier, E. C. (slp.).
 Collier, Captain (ga. s.).
 Collier, Eddilo (slp.).
 Collier, Katto (ga. s.).
 Collier, George W. (slp.).
 Collier, Gerlio E. (slp.).
 Collins, E. C. (st. s.).
 Collins, Henry (slp.).
 Collins, Jeremiah (bargo).
 Collins, John S. (ga. s.).
 Collins, Katto (bargo).
 Collins, Mildred (ga. s.).
 Collins, John D. (st. s.).
 Collins, William T. (st. s.).
 Colister, John J. (bargo).
 Colman, Mary (ga. s.).
 Colombo, Thomas (enl. b.).
 Colonial, Tutor (st. s.).
 Colonna, Carl D. (st. s.).
 Colonna, Charles J. (st. s.).
 Colony, Old (st. p.).
 Colony, Old (st. s.).
 Colton, A. W. (st. s.).
 Colton, Col. H. Johnson (sch.).
 Columbia, District of (st. s.).
 Columbus, C. (ga. s.).
 Colyer, C. Washington (ga. s.).
 Combes, Anna E. (st. s.).
 Combs, Clara (ga. s.).
 Combs, Mary E. (ga. s.).
 Comings, Annie (st. w.).
 Commodoro, The (ga. s.).
 Comyn, Anne (hkn.).
 Comyn, Phyllis (hkn.).
 Conant, Henry W. (st. s.).
 Conary, Everett A. (ga. s.).
 Conary, Everett A. (slp.).
 Conard, T. G. (st. s.).
 Conoy, Edgar F. (st. s.).
 Congdon, Wm. P. (st. s.).
 Conklin, C. S. (ga. s.).
 Conklin, J. W. (bgr.).
 Conklin, Jr., T. (ga. s.).
 Conmble, Frank L. (ga. s.).
 Connell, Captulo (st. s.).
 Connell, Charles J. (st. s.).
 Connelly, W. L. (st. s.).
 Conner, Sam (st. w.).
 Conners, W. J. (st. s.).
 Conners, William (st. s.).
 Conners, Harry R. (st. s.).
 Connors, Arthur (st. s.).
 Connaway, Alurico E. (st. s.).
 Conover, C. H. (st. s.).
 Conover, Zeph S. (ga. s.).
 Conroy, C. V. (st. s.).
 Conroy, D. J. (st. s.).
 Conroy, G. J. (st. s.).
 Constance, Sue (ga. s.).
 Contra, Costa (ga. s.).
 Conway, F. S. (ga. s.).
 Conway, Eyn (ol. s.).
 Conway, H. H. (sch.).
 Conway, Francis (bargo).
 Conway, George (bargo).
 Conway, Betty I. (sch.).
 Conway, Elizabeth A. (bargo).
 Conway, Ida B. (sch.).
 Conway, Jas. G. (st. s.).
 Conway, Sarah C. (sch.).
 Conway, Wm. J. (st. s.).
 Cornelius, Adam E. (st. s.).
 Cooley, Wm. (On. w.).
 Coogan, F. M. (bargo).
 Cook, Boh (scow).
 Cook, Cornelia (st. s.).
 Cook, Governor (ga. s.).
 Cook, Albert W. (slp.).
 Cook, Alden (ga. w.).
 Cook, Henry B. (bgr.).
 Cook, Robert H. (st. s.).
 Crooko, Alice (sch.).
 Cooke, Delos (st. s.).
 Cooke, George F. (bargo).
 Cooldigo, S. B. (st. s.).
 Coombs, J. N. (ga. s.).
 Cooney, Edith H. (ga. s.).
 Cooney, Frank (bargo).
 Cooney, John A. (ga. s.).
 Cooney, Mary E. (sch.).
 Cooper, D. P. (bargo).
 Cooper, H. (bargo).
 Cooper, R. G. (st. s.).
 Cooper, S. J. (ga. s.).
 Cooper, Bella (ga. s.).
 Cooper, Anna S. (st. s.).
 Cooper, Lillian G. (ga. s.).
 Coops, Froman M. (ga. s.).
 Coppage, Emma H. (st. s.).
 Corbeau, Leon S. (sc. b.).
 Corbin, Henrietta (ga. s.).
 Corbin, Lido F. (ga. s.).
 Corliss, Senator (st. w.).
 Corey, William E. (st. s.).
 Corkhill, J. S. (ga. s.).
 Corkhill, Lols H. (ga. s.).
 Corliss, George H. (sc. b.).
 Cornall, J. V. (ol. s.).
 Cort, Henry (st. s.).
 Cory, John L. (enl. b.).
 Costa, Contra (st. w.).
 Costa, Pedro (st. s.).
 Costello, Mary (enl. b.).
 Costello, John F. (enl. b.).
 Cosler, Valenthno (ga. s.).
 Cottlon, Nellio (st. s.).
 Cotton, James (ga. s.).
 Coughlan, G. F. (st. s.).
 Coulbourn, Lena V. (ga. s.).
 Coulbourn, L. E. (sch.).
 Coulbourn, Carrio (ga. s.).
 Couliby, Harry (st. s.).
 Count, Island (ga. s.).
 Courler, Commercial (st. s.).
 Covert, Tillie (ga. s.).
 Covey, A. B. (ga. s.).
 Covington, A. B. (st. s.).
 Covington, Ella (ga. s.).
 Covington, William T. (ga. s.).
 Cowan, William P. (st. s.).
 Cowen, John K. (st. s.).
 Cowle, John H. (st. s.).
 Cowles, Henj. L. (st. s.).
 Cowles, Lotta L. (st. s.).
 Cowles, Theodore E. (st. s.).
 Cox, J. W. (ga. w.).
 Cox, Almra (ga. s.).
 Cox, Efflo (ga. s.).
 Cox, Lloyd (ga. s.).
 Cox, Christo A. (ga. s.).
 Cox, Lizzle J. (sch.).
 Cox, Wm. E. (slp.).
 Coyle, Dr. John G. (bgr.).
 Craemer, Fred (ol. s.).
 Craft, Florencia M. (ga. s.).
 Craftsman, The (st. s.).
 Craig, Alisa (ga. y.).
 Craig, John F. (ga. s.).
 Cramp, William (st. s.).
 Cramp, Charles H. (st. s.).
 Crampton, Joseph B. (bargo).
 Crane, H. L. (enl. b.).
 Crane, Frank N. (st. s.).
 Crane, Louise C. (bargo).
 Crane, Rhoda E. (ga. s.).
 Cranmer, E. A. (sch.).
 Cranston, Mary E. (slp.).
 Crapo, S. T. (st. s.).
 Crary, Calvert (st. s.).
 Craven, J. Lowery (bargo).
 Crawford, Lizzle (st. s.).
 Crawford, Wm. (ga. s.).
 Crawford, George G. (st. s.).
 Crawford, William D. (st. s.).
 Crawley, Gene (st. w.).
 Cramer, T. R. (ga. s.).
 Cramer, Gladys L. (ga. s.).
 Crampton, James E. (bgr.).
 Cree, Bernice (ga. s.).
 Creef, Hattie (ga. s.).
 Creef, Herbert A. (ga. s.).
 Creighton, Edith (slp.).
 Creighton, Mary E. (bargo).
 Creighton, Vernon J. (ga. s.).
 Cressap, J. A. (ga. w.).
 Cressio, Daniel (ga. s.).
 Cressy, Cora F. (sch.).
 Cressy, Dustin I. (sch.).
 Crest, Bino (bargo).
 Creswell, R. J. (ga. s.).
 Crew, Edna V. (st. s.).
 Cribby, Oraco M. (ga. s.).
 Crimmin, Wilbur (st. p.).
 Cripps, Ella F. (sch.).
 Crisfield, City of (ga. s.).
 Crissey, Dr. G. W. (enl. b.).
 Crivello, John (ol. s.).
 Crocker, Charles F. (hkn.).
 Crockett, C. W. (slp.).
 Crockett, E. D. (ga. s.).
 Crockett, Clarence (slp.).
 Crockett, Minn (ga. s.).
 Crockett, Ira L. (sch.).
 Crockett, Nellio (ga. s.).
 Craft, Harry W. (st. s.).
 Cronwell, Richard (sch.).
 Crosby, E. G. (st. s.).
 Crosby, S. L. (st. s.).
 Crosby, W. J. (st. s.).
 Crosby, Forest P. (st. s.).
 Crosby, Lorraino (st. s.).
 Crossman, Archey (st. s.).
 Crosswell, J. A. (sch.).
 Crosswell, Edna G. (slp.).
 Crosswell, Ira T. (sch.).
 Crosswell, Mary F. (slp.).
 Crosswell, Matflo (sl. p.).
 Crosswell, Omar J. (slp.).
 Crosswell, Wm. W. (ga. s.).
 Crosswell, W. W. (ga. s.).
 Crowell, Pater H. (st. s.).
 Crowley, P. E. (st. s.).
 Crown, Red (ga. s.).
 Cryer, Catherine (ga. s.).
 Crystal, Lako (bargo).
 Cuckoo, Mnyr H. (sch.).
 Cudahy, John (st. w.).
 Cudahy, John (st. s.).
 Cudahy, Joseph (st. s.).
 Culbert, Belle W. (ga. s.).
 Culkin, Charles W. (ga. s.).
 Cullon, John W. (st. s.).
 Cullison, Eva S. (sch.).
 Cullman, John (st. s.).
 Culver, Mattin F. (ga. s.).
 Culver, Saddle E. (ga. s.).
 Cummins, Clara (ga. s.).
 Cummins, J. A. (ga. s.).
 Cummins, Albert D. (sch.).
 Cummins, Marie F. (sch.).
 Canco, G. W. (ga. w.).
 Cunnllingham, Frank A. (st. s.).
 Cunnllingham, sr., Thomas (st. s.).
 Curran, Lauretta (ga. s.).
 Curry, J. P. (bargo).
 Curtin, C. J. (bargo).
 Curtis, E. U. (ga. s.).
 Curtis, George (bk.).
 Curtis, George (st. s.).
 Curtis, Mary F. (ga. s.).
 Curtis, Oakloy C. (sch.).
 Custis, William (slp.).
 Cutler, Gilbert (bargo).
 Cuttrel, Geo. F. (st. s.).
 Cynthia Jane (ga. s.).
 Dady, O. (ga. s.).
 Da Gama, Vasco (ol. s.).
 Da Gama, Vasco (ol. s.).
 Daggert, Willard (ga. s.).
 Dahl, Peter (st. s.).
 Dahlke, H. (st. s.).
 Dalley, Elmer S. (ol. s.).
 Dalley, Ethel (st. s.).
 Dalley, William J. (st. s.).
 Dale, Virginia (st. s.).
 D'Alene, Coeur (st. s.).
 Dalles, The (ga. s.).
 Dalton, Anna M. (enl. b.).
 Dalton, Henry G. (st. s.).
 Daly, F. A. (ga. s.).
 Daly, P. H. (enl. b.).
 Daly, Edward M. (ga. s.).
 Datzell, G. H. (st. s.).
 Datzell, W. F. (st. s.).
 Datzell, Clifford G. (st. s.).
 Datzell, Edward T. (st. s.).
 Datzell, Fred B. (st. s.).
 Datzell, Jr., Fred H. (st. s.).
 Datzell, Oraco A. (st. s.).
 Datzell, Lloyd H. (st. s.).
 D'Ambrosio, Joe (ga. s.).
 Dan, Carl (ga. s.).
 Dan, Capt. (ga. s.).
 Dana, Major (st. s.).
 Dandy, Jim (ga. s.).
 Dancu, E. (bargo).
 Dances, A. S. (ga. s.).
 Danila, Vernon (slp.).
 Daniels, E. R. (ga. s.).
 Daniels, Wiggie (ga. s.).
 Dantzier, Erna (st. s.).
 Danzige, J. M. (st. s.).
 Dore, Jennio (ga. s.).
 Dore, Virginia (ol. s.).
 Dark, Samuel J. (st. s.).
 Darling, Oraco (ga. s.).
 Darlington, Jared (st. s.).
 Darlington, Kato (sch.).
 Dashiell, James I. (sch.).
 Dato, May (ga. s.).
 Daughrill, A. H. (ga. s.).
 Daugherty, A. A. (st. s.).
 Daugherty, R. H. (sch.).
 Daugherty, Kirk (sch.).
 Daugherty, Funnio L. (sch.).
 Daxco, The (st. p.).
 Davenport, Julia V. (ga. s.).
 Davenport, Pearl G. (ga. s.).
 David, Henry (ga. y.).
 David, J. M. (st. s.).
 Davidson, James (bargo).
 Davidson, James (st. s.).
 Davidson, Thomas (st. s.).
 Davidson, James E. (st. s.).
 Davidson, John W. (bargo).
 Davidson, Louis R. (st. s.).
 Davidson, William H. (ga. s.).
 Davin, John V. (enl. b.).
 Davin, Julia C. (bargo).
 Davin, Matthew H. (bgr.).
 Davis, H. J. (ga. s.).
 Davis, J. P. (st. w.).
 Davis, M. M. (ga. s.).
 Davis, M. M. (sch.).
 Davis, Catherine (ga. s.).
 Davis, Catherine (st. w.).
 Davis, Harry (st. s.).
 Davis, Jeff (st. s.).
 Davis, Julia (ga. s.).
 Davis, Maurice G. (ga. s.).
 Davis, Minlio (ga. s.).
 Davis, Morgan (st. w.).
 Davis, Minlio (ga. s.).
 Davis, S. M. (ga. s.).
 Davis, Ulster (st. s.).
 Davis, Wmnie (sch.).
 Davis, Wmnie (ga. s.).
 Davis, Chas. J. (st. s.).
 Davis, James H. (st. s.).
 Davis, Joseph H. (st. s.).
 Davis, M. Mitchell (st. s.).
 Davis, Maggie E. (ga. s.).
 Davis, Norman H. (bgr.).
 Davis, Robert W. (bargo).
 Davis, Ruby L. (ga. s.).
 Davis, William C. (ga. s.).
 Davis, Edith (ga. s.).
 Davison, B. H. (st. w.).
 Davison, E. K. (st. w.).
 Davison, E. K. (st. w.).
 Davison, J. K. (st. w.).
 Davison, Calvin T. (bargo).
 Davock, William H. (st. s.).
 Dawn, Anna (sl. y.).
 Dawson, Gray M. (ga. s.).
 Day, Charles A. (ga. s.).
 Dayton, L. J. (ga. s.).

- Dayton, Lillie B. (ga. s.).
 Dealy, John E. (st. s.).
 Deann, Frank (st. s.).
 Deann, Lillie (ga. s.).
 Deann, Bertha E. (sch.).
 Deann, Bertha M. (slp.).
 Deann, Caryl (ol. s.).
 Deann, Mary J. (ga. s.).
 Deann, Mattie F. (sch.).
 Deann, Virgie G. (sch.).
 Deek, Irene (ga. s.).
 Decker, Ruth (sch.).
 Decker, Sylvester (ga. s.).
 Decker, Freddie W. (ga. s.).
 Decker, Jennie F. (ga. s.).
 De Costa, Eleonor (ga. s.).
 De Costa, Gertrude (ga. s.).
 De Costa, Josephine (ga. s.).
 De Costa, Mary (ga. s.).
 Deo, Kay (ga. y.).
 Deo, Patrick A. (cnl. b.).
 Deegan, Mary A. (cnl. b.).
 Deegan, Thomas J. (cnl. b.).
 Deon, Marial (ga. s.).
 Deoring, Gardner G. (sch.).
 Deoring, Harry G. (sch.).
 Deory, H. A. (ga. s.).
 DeOarmo, R. M. (ga. s.).
 Del, Ida (ga. s.).
 Delacruz, Juilla (sch.).
 Delan, S. J. (sch.).
 Delaware, State of (st. s.).
 Dell, Hazel (st. s.).
 Del Mar, Flora (ga. y.).
 Del Mar, Ola (slp.).
 Delmas, C. H. (ga. s.).
 Delplitt, Cecelo (sch.).
 Del Rio, Roy (st. s.).
 Del Sur, Cruz (ga. y.).
 Demarest, Irving (brg.).
 Dempsey, E. C. (st. s.).
 Dempsey, L. A. (st. s.).
 Dempsey, Katherine (bargo).
 Dempsey, Rita (bargo).
 Dempsey, Louis J. (bargo).
 Denby, Edwin (st. s.).
 Dendel, E. H. (st. s.).
 Denham, J. P. (ga. s.).
 Denhard, August A. (st. s.).
 Dennis, M. E. (ga. s.).
 Dennis, William (ga. s.).
 Dennis, James T. (ga. s.).
 Denny, Samuel M. (ga. s.).
 Denton, Grace M. (ga. s.).
 Depow, C. M. (st. s.).
 Depow, Chauncey M. (st. s.).
 Derby, M. J. (bargo).
 Derby, John (bargo).
 Derby, Joseph (bargo).
 Derby, Jennie L. (bargo).
 DeRonde, Marlo (sch.).
 Desmond, C. W. (st. s.).
 Desmond, John (st. s.).
 Desmond, Tim (st. s.).
 Despatch, Virginia (st. s.).
 Desporto, Evelyn (ga. s.).
 Desporto, Minnie (ga. s.).
 Destin, Rosalie (ga. s.).
 Dever, Wm. E. (ga. s.).
 Devers, Grice (st. w.).
 Devill, Red (ga. s.).
 Devoe, Gertrude A. (cnl. b.).
 Dewey, Admiral (st. s.).
 Dewoy, John M. (ga. s.).
 Doy, C. P. (ga. s.).
 Doy, Nellie B. (ga. s.).
 Deyo, James L. (ga. s.).
 Diamond, Black (st. s.).
 Diamond, Hino (bargo).
 Dick, Emma (ga. s.).
 Dick, Moby (ga. s.).
 Dick, Moby (ga. y.).
 Dickerson, E. S. (ga. s.).
 Dickson, E. P. (ga. s.).
 Dickson, William H. (st. s.).
 Diebold, Mary H. (sch.).
 Diessen, F. (ga. s.).
 Diggs, Frank H. (bargo).
 Diggs, Richard H. (bargo).
 Dillon, Clara A. (bargo).
 Dillon, Jennie (ol. s.).
 Dillon, Kenneth (cnl. b.).
 Dillon, Lou (ga. s.).
 Dillon, Mary E. (bargo).
 Dillon, Phillip F. (cnl. b.).
 Dincock, H. F. (st. s.).
 Dingley, Governor (st. s.).
 Dinkey, Alva C. (st. s.).
 Disston, Henry (sch.).
 Dittmar, W. D. (bargo).
 Diya, Costa (ga. s.).
 Dixon, J. R. (sch.).
 Dixon, J. R. (ga. s.).
 Dixon, M. C. (ga. s.).
 Dixon, George D. (st. s.).
 Dixon, Sarah (st. w.).
 Dixon, Matilda J. (ga. s.).
 Dize, John W. (ga. s.).
 d'lene, Coeur (ga. s.).
 Doane, Clara H. (st. s.).
 Doane, Nathaniel P. (st. s.).
 Doctor, The (ga. s.).
 Doid, S. C. T. (st. s.).
 Doids, Mollie (bargo).
 Dodson, H. A. (sch.).
 Doheny, Edward L. (st. s.).
 Doheny, Larry (st. s.).
 Doheny, Pat (st. s.).
 Doheny, William H. (st. s.).
 Doherty, P. H. (bargo).
 Doherty, Mary (bargo).
 Dolan, Anton (ga. y.).
 Dolan, Captain James (cnl. b.).
 Dolan, Hubert J. (cnl. b.).
 Dollar, David (slp.).
 Dollar, Diana (st. s.).
 Dollar, James (slp.).
 Dollar, Joseph (slp.).
 Dollar, Mac (slp.).
 Dollar, Margaret (st. s.).
 Dollar, Mary (slp.).
 Dollar, Melville (st. s.).
 Dollar, Stanley (st. s.).
 Dollar, Stuart (st. s.).
 Dollar, William (slp.).
 Don, Sue (sch.).
 Donald, Louis (ga. s.).
 Donaldson, Geo. S. (st. s.).
 Donaldson, John A. (st. s.).
 Donaldson, Wm. J. (st. s.).
 Donehue, George C. (cnl. b.).
 Donnell, J. C. (st. s.).
 Donnelly, Charles (st. s.).
 Donner, William H. (st. s.).
 Donoghue, Charles (st. s.).
 Donohue, John T. (st. s.).
 Donovan, Katherine (st. s.).
 Donovan, Wm. (ga. s.).
 Donovan, John E. (bargo).
 Dooley, Mr. (scow).
 Doon, Bonnie (ga. s.).
 Doone, Bonnie (ol. y.).
 Doone, Lorna (ga. y.).
 Dora, Margaret (ga. s.).
 Doran, William E. (st. s.).
 Doris, Anna (ga. s.).
 Dornbos, H. J. (st. s.).
 Duron, Louis C. (ga. s.).
 Dorothy, Young (ga. s.).
 Doty, Fred D. (ga. w.).
 Dougherty, M. (st. s.).
 Dougherty, James (bargo).
 Dougherty, James (st. s.).
 Dougherty, Alice M. (ga. s.).
 Douglas, J. (ga. s.).
 Douglas, B. A. (ga. w.).
 Douglas, R. B. (st. s.).
 Douglas, Clov. (ol. s.).
 Douglas, Rebecca R. (sch.).
 Douglas, Stephen A. (sch.).
 Douly, F. A. (st. s.).
 Douville, R. E. (st. s.).
 Dow, Ida S. (sch.).
 Dow, Lucia P. (sch.).
 Dowd, Engine 47, John P. (st. s.).
 Doxson, J. H. (ga. s.).
 Dozier, Jim (ga. s.).
 Drackett, John H. (st. e.).
 Drake, L. J. (st. s.).
 Drannek, O. W. (ga. s.).
 Draper, Mary (ga. s.).
 Drayton, Joseph W. (bargo).
 Dream, Day (ol. y.).
 Drees, Harry G. (st. w.).
 Drew, Helen P. (st. s.).
 Drew, H. C. (ol. s.).
 Dreads, Wm. (st. p.).
 Driggs, Edmund (ga. s.).
 Driscoll, J. H. (st. s.).
 Drumm, Captain (ol. s.).
 Drumm, Frank G. (st. s.).
 Dryden, Ethelym (slp.).
 Dryden, Susie (slp.).
 Dryden, Edith M. (ga. s.).
 Dryden, Wm. G. (ol. s.).
 Duane, James (st. s.).
 DuBois, R. B. (bargo).
 DuBois, Frances S. (ga. s.).
 Duchess, The (ga. y.).
 Duff, John (st. s.).
 Duffly, Dixie Nell (ga. w.).
 Duffly, Edward M. (bargo).
 Duffly, J. (ga. s.).
 Dulany, H. S. (slp.).
 Dumaresq, Clarence E. F. (cnl. b.).
 Dunbar, J. S. (ga. p.).
 Duncan, W. B. (st. p.).
 Duncan, Commodore (ga. w.).
 Duncan, Mattie (sch.).
 Duncan, George T. (sch.).
 Duncan, Thomas G. (sch.).
 Dunlap, Cecella M. (sch.).
 Dunn, Jr., John (st. s.).
 Dunn, William F. (sch.).
 Dunnoek, Clara (slp.).
 Dunphy, John J. (cnl. b.).
 Dunton, L. A. (ol. s.).
 Durand, Paul E. (ga. s.).
 Durgahn, Joanna (sch.).
 Durgin, John C. (cnl. b.).
 Durin, Kattie (ga. s.).
 Durin, Sophie A. (sch.).
 Dursten, J. F. (st. s.).
 Dustin, Bessie (sch.).
 Dussault, D. (ga. s.).
 Dutch, R. W. (st. s.).
 Dutard, Fanny (sch.).
 Dutra, Jessie (ga. s.).
 Dutton, B. B. (ga. s.).
 Dwyer, James F. (cnl. b.).
 Dwyer, Robert J. (bargo).
 Dwyer, Thos. F. (bargo).
 Dwyer, Thos. S. (bargo).
 Eagle, American (st. s.).
 Eagle, American (sch.).
 Eagle, Bald (st. w.).
 Eagle, Black (ol. y.).
 Eagle, Golden (st. w.).
 Eagle, Gray (st. w.).
 Eagle, Gray (st. w.).
 Eagle, Grey (ga. w.).
 Eagle, Idle (ga. s.).
 Eagle, Lone (ol. s.).
 Eames, W. Scott (scw.).
 Earl, Thelma (ga. s.).
 Earl, Wm. E. (slp.).
 Earl, Wm. S. (st. s.).
 Earles, Betty (ga. s.).
 Easter, Nor (ga. s.).
 Eaton, Haneche (ga. s.).
 Eaton, Helen (ga. s.).
 Eaton, Phillips (st. s.).
 Eaton, Asemuth R. (slp.).
 Emano, Cerro (st. s.).
 Eddy, Bill (st. s.).
 Eden, Mt. (ga. s.).
 Edenborn, Sarah (st. p.).
 Edenborn, Wm. (st. w.).
 Edenborn, William (st. s.).
 Edie, Aunt (ga. s.).
 Edlson, Young (ol. s.).
 Edmonds, City of (ga. s.).
 Edmund, Andros (bargo).
 Edna, Regina (ga. s.).
 Edson, Franklin (st. s.).
 Edson, James (slp.).
 Edward, George (st. s.).
 Edward, James (ga. s.).
 Edward, Stewart (st. s.).
 Edwards, E. W. (st. s.).
 Edwards, M. L. (st. s.).
 Edwards, S. H. (st. s.).
 Edwards, Doswell S. (ol. s.).
 Edwards, Elizabeth (ga. s.).
 Edwards, Annie E. (sch.).
 Edwards, Herbert N. (st. s.).
 Edwards, Mary A. (ga. s.).
 Edwards, Willbert A. (st. s.).
 Edwards, E. Warren (ga. s.).
 Egerlto, Helen (ga. s.).
 Egan, Agnes (cnl. b.).
 Egan, Anna (cnl. b.).
 Egan, Jack (bargo).
 Egan, Jr., Frank (bargo).
 Egan, John T. (cnl. b.).
 Egan, Julietto (bargo).
 Egan, Marguerite (cnl. b.).
 Egan, Betty E. (bargo).
 Egan, John T. (cnl. b.).
 Egerton, Fred'k A. (bargo).
 Egerton, Wm. A. (ga. s.).
 Eileen-Muriel (ga. s.).
 Eilor, Geo. W. (bargo).
 Elbert, Julius (st. s.).
 Elbert, Sarah (ga. s.).
 Eldridge, Lady (ga. s.).
 Eleanor, Lady (slp.).
 Elise, Janet (ga. s.).
 Elizabeth, Ada (ga. s.).
 Elizabeth, Anna (ga. s.).
 Elizabeth, Jane (ga. s.).
 Elizabeth, Mary (slp.).
 Elizabeth, Mary (sch.).
 Ella, Marz (ga. s.).
 Ellen, Flora (ga. s.).
 Ellen, Katie (ol. w.).
 Ellen, Martha (sch.).
 Ellen, Mary (ga. w.).
 Ellen, Mary (ga. s.).
 Ellen, Ruth (ga. s.).
 Elliott, F. C. (bargo).
 Elliott, J. O. (ga. s.).
 Elliott, M. F. (st. s.).
 Elliott, James R. (st. s.).
 Ellwood, Isaac L. (st. s.).
 Elmer, C. and H. (slp.).
 Else, Gylde (ga. s.).
 Eisey, R. N. (ga. s.).
 Eisey, Warren (st. w.).
 Eisle, Flora (slp.).
 Eisle, Roba (ga. s.).
 Ellwell, Ora (st. w.).
 Ellwood, Annie (slp.).
 Ellwood, City of (st. s.).
 Ely, Harriet P. (sch.).
 Emanuel, Victor III (ga. s.).
 Emery, Dean (st. s.).
 Emigh, Thos. T. (bargo).
 Emily, Little (scow).
 Emma, Carrie (ga. s.).
 Emma, Hilda (ga. s.).
 Emma, Lady (ga. s.).
 Emma, Mary (slp.).
 Emmanuel III, Vittorio (st. s.).
 Emmet, Joe (ga. w.).
 Emperor, Island (ga. s.).
 Empire, Redwood (cl. s.).
 Empress, Island (ga. s.).
 Emson, Christian D. (ga. s.).
 Ena, John (slp.).
 Endicott, Henry (sc. b.).
 Engel, William (st. s.).
 Engelson, J. Albert (bargo).
 Engineer, Steel (st. s.).
 England, New (st. s.).
 England, Star of (hk.).
 English, John (st. s.).
 English, John (st. p.).
 English, Elvina (ga. s.).
 Enos, Emilia (sch.).
 Enright, John E. (bargo).
 Eppes, Lulu W. (sch.).
 Eppinger, H. (ga. s.).
 Erickson, Alexander H. (st. s.).

- Ericsson, John (st. s.).
 Ericsson, John A. (ga. s.).
 Erricksou, Florence (ga. s.).
 Eschler, G. (ga. s.).
 Esser, Mart H. (st. s.).
 Essex, Charlottio (st. p.).
 Estelle, N. (ga. s.).
 Estelle, Dora (ga. s.).
 Estelle, Effie (sch.).
 Estelle, Hazel (ga. w.).
 Estelle, Iona (ga. s.).
 Estelle, Margie (ga. s.).
 Estelle, Winnie (ga. s.).
 Estero, Tho (ga. s.).
 Esther, Anna (ga. s.).
 Esther, Queen (ga. s.).
 Ethel, Mary (ga. s.).
 Etta, Ollie (sch.).
 Eudora, Ella (sch.).
 Euphane, Helen (st. s.).
 Evans, E. P. (ga. s.).
 Evans, Admiral (st. s.).
 Evans, Mount (st. s.).
 Evans, Isaac H. (ga. s.).
 Evans, Laura M. (slp.).
 Evans, Pearl D. (ga. s.).
 Eve, Anna (sch.).
 Evelyn, Lady (ga. y.).
 Evelyn, Lady (slp.).
 Evelyn, Lucy (sch.).
 Everest, Charles M. (st. s.).
 Everett, Miss (ga. s.).
 Ewig, H. (st. s.).
 Ewig, Harry T. (st. s.).
 Ewing, Frederic (st. s.).
 Ewing, Katherine (ga. s.).
 Ewing, Willie (sch.).
 Exporter, Steel (st. s.).
 Express, Virginia (st. s.).
 Fablan, H. A. (bargo).
 Fae, Edna (ol. s.).
 Faby, Hesse (bargo).
 Faly, Minnie (bargo).
 Fally, Anna M. (bargo).
 Fair, Lady (ga. s.).
 Fairbairn, Sir Wm. (st. s.).
 Falcon, Sewell (enl. b.).
 Falk, Herman (ol. s.).
 Falkland, Star of (slp.).
 Fall, J. Horton (st. w.).
 Fallon, Arthur R. (bargo).
 Fallon, James F. (enl. b.).
 Fallon, John J. (enl. b.).
 Fallon, Mary T. (ga. s.).
 Falls, Kettle (ga. w.).
 Falls, Slouz (st. s.).
 Fancher, William B. (se. h.).
 Fargo, Lake (bargo).
 Farin, Dixie (ga. s.).
 Farnum, Harry (st. s.).
 Farr, Merton E. (st. s.).
 Farragut, Admiral (st. s.).
 Farrell, M. T. (bargo).
 Farrell, James A. (st. s.).
 Farrell, J. Fletcher (st. s.).
 Farrington, Edward F. (ol. s.).
 Fass, Isaac (ga. s.).
 Fass, Marcus (ga. s.).
 Fauce, Charles (ga. s.).
 Fauce, Jr., Charles M. (ol. s.).
 Fauce, Charles M. II (ga. s.).
 Fauce, Charles M. III (ga. s.).
 Faulkner, C. L. (ga. s.).
 Faulkner, Emma A. (sch.).
 Faulkner, Joseph S. (sch.).
 Faunce, Mary S. (ga. s.).
 Faust, Tony (ga. s.).
 Fay, Jessio (ga. y.).
 Fay, John (st. s.).
 Fay, Ruth (ga. s.).
 Fealnoy, Chas. (sch.).
 Feather, Rod II (ga. y.).
 Feddeman, C. W. (bargo).
 Feeley, Ellen M. (bargo).
 Feeley, Margaret M. (enl. b.).
 Feevey, Katie (brg.).
 Feevey, Thomas J. (brg.).
 Felber, Louis (ga. s.).
 Fellow, Odd (ga. s.).
 Fennimore, J. W. (ga. s.).
 Fentress, W. S. (ga. s.).
 Ferbert, A. H. (st. s.).
 Ferbert, H. B. (brg.).
 Ferrett, John W. (st. s.).
 Ferris, Andrew (bargo).
 Ferris, Charley (st. s.).
 Ferris, James E. (st. s.).
 Ferry, M. C. (bargo).
 Ferry, Browster (ga. p.).
 Ferry, James (brg.).
 Ferry, Maggie (bargo).
 Feuo-stoin, Louis (ga. s.).
 Field, George (st. s.).
 Field, William A. (st. s.).
 Fields, Frances V. (bargo).
 Fields, John C. (bargo).
 Filbert, William J. (st. s.).
 Fillon, W. A. (enl. b.).
 Fillmore, President (sch.).
 Fillmore, Clarence J. (sch.).
 Finch, S. H. (ga. s.).
 Finland, Star of (bk.).
 Finlayson, Frank R. (bargo).
 Finn, R. E. (enl.).
 Finney, Charles P. (sch.).
 Finnlan, Michael E. (enl. b.).
 Finnlan, Thomas M. (enl. b.).
 Finncane, T. R. (scow).
 Fischer, Mary C. (ga. s.).
 Fish, L. I. (ga. s.).
 Fish, Lady (ga. y.).
 Fish, Leon N. (enl. b.).
 Fisher, Bud (ga. s.).
 Fisher, John (se. b.).
 Fisher, Klug (ga. s.).
 Fisher, Mercedesla (ga. w.).
 Fisher, Wm. (ga. s.).
 Fisher, Mary A. (sch.).
 Fisherman, Lono (ga. s.).
 Fisk, Nelson W. (sch.).
 Fiske, Admiral (st. s.).
 Fiske, Wm. P. (st. w.).
 Flitch, Wm. F. (st. s.).
 Fitzgerald, W. E. (st. s.).
 Fitzgerald, Richard (st. s.).
 Fitzgerald, William J. (bargo).
 Fitzsimmons, J. C. (st. s.).
 Fitzsimmons, M. J. (ga. s.).
 Fix, Clarence (st. s.).
 Flugel, H. M. (st. s.).
 Flagler, Henry M. (st. s.).
 Flaherty, J. H. (ga. s.).
 Flaherty, Leuit. (st. s.).
 Flanders, Wm. M. (st. s.).
 Flannery, W. H. (st. s.).
 Flannery, Thomas (st. s.).
 Flannery, Angela (st. s.).
 Flannery, Annie E. (st. s.).
 Flannery, Ella M. (brg.).
 Flannery, James H. (st. s.).
 Flannery, Joan (st. s.).
 Flannery, John J. (bargo).
 Flannery, Joseph J. (bargo).
 Flannery, Korah (st. s.).
 Flannery, Madlyn (st. s.).
 Flannery, Margaret A. (bargo).
 Flavoll, Mattie P. (ga. s.).
 Flechas, J. M. (sch.).
 Fleet, Samuel (ga. s.).
 Fleetwood, Julian J. (st. s.).
 Fleischman, Julius (st. w.).
 Fletcher, I. D. (se. h.).
 Fletcher, T. F. (ga. s.).
 Fletcher, Mary (ga. s.).
 Fletcher, Theo. (ga. s.).
 Fletcher, Spoticer D. (ga. s.).
 Fleming, David P. (ga. s.).
 Fleming, Nelson T. (bargo).
 Fling, Arthur R. (ga. s.).
 Flint, W. B. (brg.).
 Floo, Hans (scow).
 Florence, Anna (ga. s.).
 Florence, Annie (ga. s.).
 Florence, Lady (ga. s.).
 Florence, Maggie (slp.).
 Florence, Thomas H. (ga. w.).
 Florence, Wilma A. (slp.).
 Florling, W. M. (bargo).
 Flower, Blue (bargo).
 Flower, May (ol. s.).
 Fly, Shoo (ga. s.).
 Flyer, Wilametto (ga. s.).
 Foglio, J. W. (ga. s.).
 Folbor, H. C. (st. s.).
 Foley, Elizabeth M. (ga. s.).
 Foley, Mildred M. (ga. s.).
 Follette, Nellie (st. s.).
 Follette, James N. (st. s.).
 Folsom, Frank (ga. s.).
 Fooks, Harry K. (st. s.).
 Foote, Edward B. (bargo).
 Foote, Emily A. (ga. s.).
 Ford, B. S. (st. p.).
 Ford, E. I. (st. w.).
 Ford, Benson (ga. s.).
 Ford, Harry (ga. s.).
 Ford II, Henry (ga. s.).
 Ford, Sarah (sch.).
 Ford, Emory L. (st. s.).
 Ford, Ruby D. (slp.).
 Ford, A. Lincoln (ga. s.).
 Fordham, Grace (ga. s.).
 Foreman, Clay (st. s.).
 Forester, Donna (slp.).
 Forge, Valloy (st. s.).
 Forman, W. A. (st. s.).
 Forsyth, John (so. b.).
 Forsythe, L. and R. (ga. s.).
 Fortin, Louis P. (enl. b.).
 Fort Worth, City of (st. s.).
 Foss, Andrew (st. s.).
 Foss, Gov. (ol. s.).
 Foss, Martha (ga. s.).
 Foss, Lorna (ol. s.).
 Foss, William D. (ga. y.).
 Foss, Wilson P. (st. s.).
 Foster, A. (st. s.).
 Foster, C. H. (ga. s.).
 Foster, Edward (ol. s.).
 Foster, R. J. (st. s.).
 Foster, Ada (sch.).
 Foster, Alice (enl. b.).
 Foster, Bella (sch.).
 Foster, David (bargo).
 Foster, Dorothy (ga. s.).
 Foster, Earl F. (bargo).
 Foster, Eva (sch.).
 Foster, Helen (brg.).
 Foster, Josephine (sch.).
 Foster, Mammie (sch.).
 Foster, Marlo (sch.).
 Foster, Mary (sch.).
 Foster, Parks (st. s.).
 Foster, Maude L. (bargo).
 Foster, Richard J. (bargo).
 Fountain, Clara (ga. s.).
 Fountain, Curtis (ol. s.).
 Fowler, E. W. (ga. s.).
 Fowler, Helen (bargo).
 Fowler, Jane (brg.).
 Fowler, Frank (st. w.).
 Fowler, Margaret E. (sch.).
 Fox, Della (ga. s.).
 Fox, Charles A. (st. s.).
 Fox, W. G. (st. s.).
 France, Belle (ga. s.).
 France, Star of (slp.).
 Frances, Emma (ga. s.).
 Frances, Henrietta (ga. s.).
 Frances, Julia (ga. w.).
 Frances, Mary (ga. s.).
 Frances, Mary (ga. y.).
 Frances, Mary (st. w.).
 Frances, Minnie (ga. s.).
 Frances, Myra (st. s.).
 Frances, Thelma (ga. s.).
 Francis, A. (sch.).
 Francis, Dorothy (ga. s.).
 Francis, Eleanor (ga. y.).
 Francis, Louisa (sch.).
 Francis, Sadie (slp.).
 Francis, John A. (sch.).
 Frank, Charles (st. s.).
 Frank, Millie (sch.).
 Franklin, Ben (st. w.).
 Franklin, Benjamin (st. s.).
 Franklin, William L. (sch.).
 Franks, Walter (st. s.).
 Frantz, Joseph H. (st. s.).
 Frasch, Herman (st. s.).
 Frederick, Charles (bargo).
 Froeburn, Charles A. (bargo).
 Freeman, Dnsly (st. s.).
 Freeman, Thonus M. (sch.).
 French, J. W. (st. s.).
 French, W. H. (sch.).
 French, Lewis R. (sch.).
 French, Orvid F. (ga. s.).
 French, Peter W. (st. s.).
 Frick, Henry C. (st. s.).
 Friend, Farmers (scow).
 Friend, Yoor (h. ht.).
 Frisbie, General (st. s.).
 Fritz, Capt. (st. w.).
 Fritz, John (sch.).
 Froelch, Elizabeth M. (st. s.).
 Fromo, Anna M. (ga. s.).
 Frost, Jack (st. s.).
 Frumet, Lake (bargo).
 Fry, W. M. (st. s.).
 Frye, Mabel A. (sch.).
 Fryer, Robert L. (sc. l.).
 Fuelk, E. James (st. s.).
 Fuller, Governor (ol. s.).
 Fuller, Mortimer H. (bargo).
 Fuller, Ransom B. (st. p.).
 Fuller, Samuel L. (st. s.).
 Fullin, Willard W. (ga. s.).
 Fultou, Robert (ga. s.).
 Fultou, Robert (st. p.).
 Fultou, Robert (st. s.).
 Furlong, Joseph S. (st. s.).
 Furman, Geo. H. (ga. s.).
 Furst, Frank A. (st. s.).
 Gahaby, Daisy (st. s.).
 Gaffney, James E. (bargo).
 Gago, Thonus (bargo).
 Gaggerty, Harry (bargo).
 Gagnon, J. S., (st. s.).
 Gale, Mabel (sch.).
 Gale, Mareh (ga. s.).
 Gallagher, A. (st. s.).
 Gallagher, C. (st. s.).
 Gallagher, Michael (st. s.).
 Gallagher, Charles T. (st. s.).
 Gallagher, Frank J. (bargo).
 Galloway, Charles W. (st. p.).
 Gallup, N. S. (ga. s.).
 Gannett, Frank E. (el. s.).
 Gannon, Anna (bargo).
 Gar, Hy (ga. s.).
 Garblinor, C. H. (bargo).
 Garfield, President (st. s.).
 Garner, Mary H. (st. s.).
 Garretson, General (st. s.).
 Garrett, C. P. (ga. s.).
 Garrett, Clara (sch.).
 Garrett, Frances H. (ga. s.).
 Garrett, John (st. s.).
 Garrison, Virgie (ga. s.).
 Garrison, Eddio H. (st. s.).
 Garrison, George T. (sch.).
 Garrison, Grace B. (ga. s.).
 Gary, Ebert H. (st. s.).
 Gaskill, Edwin (ga. s.).
 Gaskill, Rose M. (ga. s.).
 Gaskins, George A. (ga. s.).
 Gates, Artemus (st. w.).
 Gates, John W. (st. s.).
 Gaull, J. A. (ga. s.).
 Gaynor, Mayor (st. s.).
 Gaynor, William J. (st. s.).
 Geor, Dorothen M. (ga. s.).
 Geor, Lynford E. (st. s.).
 Geer, Nellie (ga. w.).
 Gehu, John (ga. s.).
 Gehu, John (st. s.).
 Genovous, Alouza B. (enl. b.).
 Genl, R. T. (brg.).
 Genl, R. T. (brg.).
 George, Captain (st. w.).
 George, George (ga. s.).
 George, Henry (bargo).
 George, Joseph (ga. s.)

- Gerber, Estelle (ga. s.).
 Gertrude, M. K. (ga. s.).
 Gertrude, M. S. (ga. s.).
 Gertrude, Ann (slp.).
 Gertrude, Nannie (sch.).
 Gertrude, Oliver (sch.).
 Geter, Co (ga. s.).
 Gibbs, David (st. s.).
 Gibbs, Jr., O. I. (bargo).
 Gibbs, Rufus M. (ga. s.).
 Gibson, Charles H. (sch.).
 Gilson, Ida B. (sch.).
 Giff, Mary (cnl. b.).
 Gifford, James M. (st. s.).
 Gilbert, J. N. (st. s.).
 Gilerst, T. J. (brg.).
 Giles, Emma (st. p.).
 Gill, Alice M. (st. s.).
 Gillen, Henry (st. s.).
 Gillen, Edward E. (st. s.).
 Gillen, Martin J. (st. s.).
 Givlen Co., No. 24, Edward E. (bargo).
 Gilleff, Jr., James N. (ga. s.).
 Gillham, Robert P. (st. w.).
 Gilliam, T. Q. (ga. s.).
 Gilligan, H. F. (bargo).
 Gilligan, Mario F. (bargo).
 Gillikin, U. M. (ga. s.).
 Gills, A. (ga. s.).
 Gillman, Edward R. (ga. s.).
 Gillmarlin, Daniel T. (bargo).
 Gilmore, F. H. (st. s.).
 Gilmore, Q. A. (st. s.).
 Gird, Yankee II (ga. y.).
 Givan, H. C. (ga. s.).
 Gladis, Queen of the (ga. s.).
 Gleason, Mary A. (ga. s.).
 Glen, John (st. s.).
 Glenn, G. W. (sch.).
 Glennan, E. (ga. s.).
 Glow, Chas. F. (st. s.).
 Glo, Liberty (st. s.).
 Gloe, Joseph (cnl. b.).
 Gloucester, City of (st. s.).
 Godon, Peter (cnl. b.).
 Goff, Oliver P. (sch.).
 Golden, W. A. (bargo).
 Golding, Edwin (scow).
 Goldman, L. (sch.).
 Goldsborough, C. S. (st. s.).
 Goldsmith, Frank J. (bargo).
 Goldstrom, Amy (slp.).
 Goldstrom, David (sch.).
 Goldstrom, Jacob (sch.).
 Gonzalez, S. (ga. s.).
 Goodfellow, Robin (st. s.).
 Goodrow, N. (cnl. b.).
 Goodsell, Anna G. (ga. s.).
 Goodyear, Frank H. (st. s.).
 Google, Barney II (ol. s.).
 Goose, Bluo (ga. y.).
 Goose, Grey (ga. y.).
 Gordon, F. W. (ga. s.).
 Gordon, J. R. (st. s.).
 Gordon, Oscar (ga. s.).
 Gordon, Robert (st. w.).
 Gordon, Ruth (brg.).
 Gorges, General W. O. (st. s.).
 Gorges, Ferdinand (st. p.).
 Gorman, J. E. (st. s.).
 Gorstell, A. F. (bargo).
 Gorton, Thomas S. (sch.).
 Goss, Frank A. (bargo).
 Goss, Blanche Viola (ga. s.).
 Gottroll, Geo. F. (st. s.).
 Gandy, Mildred (ga. s.).
 Goubert, Evelina M. (ol. s.).
 Goubert, Laura (ga. s.).
 Goubert, Mary P. (ga. s.).
 Goulder, Harvey D. (st. s.).
 Gouin, B. R. (sch.).
 Gown, Bluo (bargo).
 Grace, B. C. (ga. s.).
 Grace, Lady (ga. s.).
 Grace, Lady (ga. y.).
 Grace, John D. (st. w.).
 Grady, J. E. (sch.).
 Graham, C. E. (st. s.).
 Graham, J. D. (ol. s.).
 Graham, T. W. (ga. s.).
 Graham, William (ga. s.).
 Graham, Robt. T. (sl. w.).
 Grammer, G. J. (st. s.).
 Grant, Bluo (bargo).
 Grant, P. J. (st. s.).
 Grant, U. S. (st. s.).
 Grant, Lydla (ga. s.).
 Grant, President (st. s.).
 Grant, Tho (ga. s.).
 Grant, Roba (ga. s.).
 Grasse, De (st. s.).
 Grasselli, Eugeno (st. s.).
 Grasselli, Caesar A. (st. s.).
 Grattan, W. S. (st. s.).
 Gravener, B. P. (sch.).
 Gray, Alma (ga. s.).
 Gray, Alys (st. w.).
 Gray, Dalsy (st. s.).
 Gray, Robert (ga. s.).
 Gray, Robin (st. s.).
 Gray, Elmer E. (ga. s.).
 Grayling, Tho (ga. s.).
 Grobb, Louis (ga. s.).
 Grobb, Nellie L. (ga. s.).
 Green, C. H. (ga. s.).
 Green, C. H. (st. s.).
 Green, Nettie (ga. s.).
 Green, Rody (ga. s.).
 Green, William (st. s.).
 Green, Andrew II. (st. s.).
 Green, Fred W. (st. s.).
 Greene, Chrls (st. w.).
 Greene, Tom (st. w.).
 Greenland, Star of (slp.).
 Greenough, Charles P. (st. s.).
 Greenwell, Nettie B. (sch.).
 Greenwood, Harry (st. s.).
 Greer, George C. (st. s.).
 Greer, Margaret T. (bargo).
 Greer, Matthew S. (sch.).
 Gregory, Jr., James B. (bargo).
 Grelling, Fred C. (st. s.).
 Grelling, Robert (ga. s.).
 Greiner, Charles M. (st. s.).
 Gress, George (sch.).
 Griffin, Della (slp.).
 Griffin, Jennie (ga. s.).
 Griffin, Orville (cnl. b.).
 Griffin, Thompson (cnl. b.).
 Grilling, Cora L. (ga. s.).
 Grillohus, James (st. s.).
 Grimes, Emma T. (cnl. b.).
 Gring, Helen Barnot (sch.).
 Groah, Ada (ga. s.).
 Grosso, Margaret (ga. s.).
 Grove, Cherry (ga. s.).
 Grove, Henry S. (st. s.).
 Groves, Elizabeth (cnl. b.).
 Groves, Jr., Anthony (st. s.).
 Guard, Jewel (ga. s.).
 Guarino, Anna (ol. s.).
 Guide, Commercial (st. s.).
 Guion, Geo. (ga. s.).
 Guinan, John J. (bargo).
 Guindan, Lucho (brg.).
 Guindan, Lucy (brg.).
 Guin, Windling (st. s.).
 Guinzel, H. E. (sch.).
 Guinby, L. W. (ga. s.).
 Guinby, Lella (ga. s.).
 Gunn, K. A. (ga. s.).
 Gust, Henry (st. s.).
 Guthrie, A. M. (ga. s.).
 Guy, Captain (ga. s.).
 Guyant, John (sch.).
 Guyder, Joseph A. (st. s.).
 Gwinn, Jr., F. W. (bargo).
 Haas, Viola (sch.).
 Haber, Arthur L. (bargo).
 Haber, Estella F. (bargo).
 Hackley, C. H. (sch.).
 Hackney, Harry (ga. s.).
 Hagans, Peter (st. s.).
 Hager, J. J. (st. s.).
 Hager, John (sch.).
 Haggott, E. H. (brg.).
 Hagggett, Marlon (ga. s.).
 Hague, John J. (st. s.).
 Hague, Perry G. (st. s.).
 Hag, General (ga. s.).
 Hag, Capt. (ga. s.).
 Halbert, Dorothy (ga. s.).
 Hale, James L. (st. w.).
 Halenbeck, O. L. (st. s.).
 Haley, Calob (ol. s.).
 Haley, E. D. (st. s.).
 Haley, Annie F. (ga. s.).
 Halford, R. G. (ga. s.).
 Hall, S. C. (ga. s.).
 Hall, Charlton (st. s.).
 Hall, Crofton (st. s.).
 Hall, Dora (slp.).
 Hall, Fred (st. w.).
 Hall, Gunston (st. s.).
 Hall, Howlek (st. s.).
 Hall, Independence (st. s.).
 Hall, Mildred (ga. s.).
 Hall, Albert C. (cnl. b.).
 Hall, Geo. W. (ga. s.).
 Hall, Hattie E. (ga. s.).
 Hall, James M. W. (sch.).
 Hall, Wm. P. (st. w.).
 Hall, E. Madison (st. p.).
 Hallenbeck, George H. (bargo).
 Haller, Geo. F. (st. s.).
 Halliday, A. M. (st. s.).
 Hallock, John (st. s.).
 Hamblon, Hessie (ga. s.).
 Hamilton, M. M. (sch.).
 Hamilton, Alexander (st. p.).
 Hamilton, Julia (slp.).
 Hamilton, Chas. H. (st. w.).
 Hamilton, James A. (ga. s.).
 Hamblon, James C. (sch.).
 Hamblin, Doris (sch.).
 Hamblin, Velma (sch.).
 Hammond, M. H. (bargo).
 Hammond, Helen (bargo).
 Hammond, Natulle (ga. s.).
 Hancock, George B. (st. s.).
 Hancock, General (ga. s.).
 Hand, C. W. (ga. s.).
 Hand, E. R. (ga. s.).
 Handy, V. P. (ga. s.).
 Handy, Adlio (sch.).
 Handy, Jr., John (ga. s.).
 Handy, Lois (ga. s.).
 Handy, Marlon Sue (ga. s.).
 Haney, Bert E. (st. s.).
 Hanly, Anne (st. s.).
 Hanly, Ryder (st. s.).
 Hanley, B. J. & B. E. (cnl. b.).
 Hanley, Bernard J. (bargo).
 Hanley, Margaret A. (bargo).
 Hanley, Mary (cnl. b.).
 Hanley, Lila E. (bargo).
 Hanley, Robert E. (bargo).
 Hanley, William (bargo).
 Hanlon, Bertie M. (st. s.).
 Hanlon, Dan F. (st. s.).
 Hanlon, Helen C. (ga. s.).
 Hanna, R. J. (st. s.).
 Hanna, W. J. (st. s.).
 Hanna, J. D. C. (ga. s.).
 Hanna, Jr., Howard M. (st. s.).
 Hanna, Leonard C. (st. s.).
 Hanrahan, Lillian F. (brg.).
 Hanscom, A. H. (st. s.).
 Hanscom, W. A. (scow).
 Hansom, Esther A. (bargo).
 Hanson, N. T. (scow).
 Hanson, Albert (st. w.).
 Harban, W. J. (st. s.).
 Harakel, John (bargo).
 Harbor, Mariners (st. s.).
 Hardie, Dan (ol. s.).
 Harding, President (st. s.).
 Harding, Abner C. (st. s.).
 Hardy, Virginia (ga. s.).
 Haro II, John P. (ga. s.).
 Harford, Evelyn (ga. s.).
 Harins, Sophie (ga. s.).
 Harned, William M. (slp.).
 Harper, W. T. (ga. s.).
 Harper, Louisa F. (sch.).
 Harriman, Wm. H. (sch.).
 Harrington, Francis (ga. s.).
 Harrington, Lady (slp.).
 Harrington, Fannie T. (sch.).
 Harrington, Gov. C. (st. w.).
 Harris, A. H. (bargo).
 Harris, Herbert W. (bargo).
 Harris, John F. (brg.).
 Harris, Rebecca J. (ga. s.).
 Harrison, President (st. s.).
 Harrison, Carter II. (st. s.).
 Hart, J. O. (st. s.).
 Hart, S. O. (st. s.).
 Hart, Frank W. (st. s.).
 Hart, John J. (bargo).
 Hartwell, Fred G. (st. s.).
 Hartly, Mary L. (sch.).
 Harvester, Tho (st. s.).
 Harvey, A. F. (st. s.).
 Harvey, E. E. (st. s.).
 Harvey, Emma (ga. s.).
 Harvey, Lizzie (bargo).
 Harvey, John S. (slp.).
 Harwood, Charles E. (st. s.).
 Harwood, Paul H. (st. s.).
 Hasler, Fred E. (bargo).
 Hassel, Bob (ga. w.).
 Hatfield, J. T. (st. w.).
 Hatfield, Josina A. (st. s.).
 Hathaway, Andrew E. (ga. s.).
 Hathaway, John M. (ga. s.).
 Hauck, Anthony (brg.).
 Hauptman, Sidney M. (st. s.).
 Hauser, M. G. (st. s.).
 Hauser, Martin G. Jr. (ga. s.).
 Haute, Torro (st. s.).
 Haven, Milford (ga. s.).
 Haven, Mott (ol. s.).
 Havlyside, Allena (bkn.).
 Havlyside, Russell (bkn.).
 Hawes, Doris M. (ol. s.).
 Hawk, Fish (ga. y.).
 Hawk, Night (ga. w.).
 Hawk, Sea (ga. s.).
 Hawkridge, J. Lloyd (sch.).
 Hawley, R. B. (ga. s.).
 Hay, James (st. s.).
 Hayden, N. (st. s.).
 Hayden, Dr. John A. (cnl. b.).
 Hayes, President (st. s.).
 Hayes, Ed Ryan (ga. s.).
 Haynes, A. T. (ga. s.).
 Haynes, F. J. (st. s.).
 Hayno, R. B. (sch.).
 Hayno, Mary E. (ga. s.).
 Hays, William (ga. s.).
 Hayward, Fannie E. (ga. s.).
 Hayward, M. Blanche (ga. s.).
 Hazard, Suslo (st. s.).
 Hazel, Dorothy (bargo).
 Hazel, Mary (slp.).
 Hazel, Maud (ga. s.).
 Hazzard, William A. (st. s.).
 Hearn, J. E. (sch.).
 Hearn, Allda (sch.).
 Hearn, Bettie Jane (ga. s.).
 Hearn, Henrietta (ga. s.).
 Hearn, W. R. (st. s.).
 Heaven, Star of (ga. s.).
 Hebard, Daniel L. (st. s.).
 Hebert, D. (sch.).
 Heckman, John (st. w.).
 Hedger, W. E. (bargo).
 Hedger, Betty (brg.).
 Hedger, Ned (brg.).
 Hedges, Ira M. (st. s.).
 Heffner, Marlon (cnl. b.).
 Hegg, E. A. (ga. s.).
 Helden, Charles (st. s.).
 Heldenheim, I. (sch.).
 Hehlritter, Anna R. (sch.).
 Heights, Huddon (st. s.).
 Hejnyk, J. and C. (ga. s.).
 Helen, R. E. (ga. s.).
 Helen, Anna (ga. y.).
 Helen, Lady (ga. y.).
 Helen, Ida (sch.).
 Helen, Anna H. (ga. s.).
 Helton, Maud (ga. s.).
 Heller, G. H. (ol. s.).
 Helm, D. T. (st. s.).
 Heimbek, Lake (bargo).
 Heinstreet, G. P. (bargo).

- Heimstreet, Eleanor (bargo).
 Henderson, City of (ga. s.).
 Henderson, Helen (st. s.).
 Hendrixson, Edward V. (sch.).
 Hengerer, William (st. s.).
 Hennen, H. S. (ga. s.).
 Hennon, J. J. (ol. s.).
 Hennessy, J. W. (drg.).
 Henry, Fred (ga. s.).
 Henry, George (bargo).
 Henry, John (sch.).
 Henry, Patrick (st. s.).
 Henry, Robert (bargo).
 Henry, Viola (bargo).
 Henry, Ellen G. (cnl. b.).
 Henry, Fred W. (bargo).
 Henry, George G. (st. s.).
 Herbermann, H. (cnl. b.).
 Herber, T. G. (st. s.).
 Hergert, F. G. (ga. s.).
 Heriman, C. T. (ga. s.).
 Hermon, Samuel H. (ga. s.).
 Heron, Blua (bargo).
 Heron, Little (ol. s.).
 Heron, Leona (ga. s.).
 Herron, Arthur N. (ga. s.).
 Hershey, Francis O. (st. s.).
 Hewes, Amy (st. w.).
 Hewitt, Abram S. (st. s.).
 Hibbard, George A. (cat.).
 Hickoy, Agnes (bargo).
 Hickoy, Fanny F. (ol. s.).
 Hickoy, John D. (brg.).
 Hickney, M. F. (bargo).
 Hickman, Thomas J. (ga. s.).
 Hicks, Adella (ga. s.).
 Hicks, Halph (st. w.).
 Higgins, Jerry (bargo).
 Higgins, John W. (ga. s.).
 Higgins, Violet F. (bargo).
 Highlands, Atlantic (st. s.).
 Hilda H, Lady (ga. s.).
 Hilderbrandt, H. F. (ga. s.).
 Hildroth, Mollie (ga. w.).
 Hill, A. F. (cnl. b.).
 Hill, H. G. (st. w.).
 Hill, Albert (st. s.).
 Hill, Annie (st. s.).
 Hill, Federal (sch.).
 Hill, Stephens (bargo).
 Hill, Commodore J. G. (ga. s.).
 Hill, James J. (st. s.).
 Hill, Louis W. (st. s.).
 Hill, The Albert (ga. w.).
 Hill, W. W. (ol. s.).
 Hillman, F. H. (st. s.).
 Hillman, J. H. (st. w.).
 Hilton, Augusta G. (sch.).
 Hiltzeln, Dorothy (ga. s.).
 Hind, George U. (hkn.).
 Hind, Robert R. (sch.).
 Hines, Agnes S. (bargo).
 Hines, Hazel R. (sch.).
 Hines, Irene T. (cnl. b.).
 Hines, James L. (bargo).
 Hines, Margaret A. (cnl. b.).
 Hinkle, W. L. (bargo).
 Hinman, Harold J. (bargo).
 Hnote, T. A. (ga. s.).
 Hinson, Walter H. (ga. s.).
 Hirsch, Gilbert (ga. s.).
 Hitz, Herman (st. w.).
 Hix, C. H. (st. s.).
 Ho, Yo (ga. y.).
 Hobson, Adele (ga. s.).
 Hobson, Robert (st. s.).
 Hodges, Mildred (ga. s.).
 Hook, Joseph J. (sch.).
 Hodges, Alice (sch.).
 Hodson, Clarence (ga. s.).
 Hoff, B. H. (ga. s.).
 Hoffmann, Philip (st. s.).
 Hoffman, Elizabeth R. (ga. s.).
 Hogan, Josephine (cnl. b.).
 Hogan, James H. (st. s.).
 Holden, C. E. (cnl. b.).
 Holden, Willis A. (sch.).
 Holland, H. A. (sch.).
 Holland, Jr., W. J. (ga. s.).
 Holland, Star of (bk.).
 Holland, Clarence A. (sch.).
 Holland, Miss (ga. s.).
 Holland, Nelson O. (sch.).
 Holley, Alexander (so. b.).
 Holley, Edith (sch.).
 Holley, Lillian (sch.).
 Holly, Mount (st. s.).
 Holmo, Hals (ga. s.).
 Holmes, O. S. (sch.).
 Holmes, Annie (ga. s.).
 Holmes, Annie (sch.).
 Holmes, Mary B. (ga. s.).
 Holvoko, Richard (st. s.).
 Hooper, Roy (st. s.).
 Hooper, Robert (ga. s.).
 Hooper, Robin (st. s.).
 Hooper, W. H. (ol. s.).
 Hooper, W. H. (ol. s.).
 Hooper, Jacob W. (sch.).
 Hooper, Eugenia (bargo).
 Hooper, Harry F. (bargo).
 Hooper, T. J. (st. s.).
 Hooper, T. J. (so. h.).
 Hooper, Charles J. (so. h.).
 Hooper, Joseph E. (so. h.).
 Hooper, Luther E. (so. h.).
 Hooper, Mary A. (bargo).
 Hooper, Murlie (so. b.).
 Hoornbeck, F. B. (bargo).
 Hope, Charles (ga. s.).
 Hope, Frances L. (ol. w.).
 Hope, Wood (ga. s.).
 Hope, Mount (st. p.).
 Hopkins, C. W. (ga. s.).
 Hopkins, J. S. (ga. s.).
 Hopkins, W. E. (ga. s.).
 Hopkins, Robert E. (st. s.).
 Horan, S. A. (bargo).
 Horan, Lizzie (bargo).
 Horan, Martin P. (bargo).
 Horkey, Stephen J. (st. s.).
 Horn, Charles (st. s.).
 Hornsby, Luther (ga. s.).
 Horfense, Rosine (ga. y.).
 Horton, G. (ga. s.).
 Horton, J. M. (bargo).
 Horton, Asi (ga. s.).
 Horton, Ella (sch.).
 Hoskins, N. E. (st. s.).
 Houch, Courtney O. (sch.).
 Houghton, Douglas (st. s.).
 Houghwaut, Theodore (ga. s.).
 Hork III, R. T. (ga. w.).
 House, Francis E. (st. s.).
 Houseman, J. L. (ga. s.).
 Houston, City of (st. s.).
 Houston, Fort (ol. s.).
 Howard, S. T. (ga. s.).
 Howard, Agnes (bargo).
 Howard, Blanche (cnl. b.).
 Howard, Elsie (ga. s.).
 Howard, Harry (bargo).
 Howard, James (scow).
 Howard, Joseph (bargo).
 Howard, Julia (bargo).
 Howard, Julia (st. s.).
 Howard, Katherine (bargo).
 Howard, Michael (bargo).
 Howard, Michael (st. s.).
 Howard, Paul (so. h.).
 Howard, Rita (bargo).
 Howard, Annie M. (bargo).
 Howard, Edward F. (bargo).
 Howard, Francis T. (bargo).
 Howard, John II (ga. y.).
 Howard, Margaret A. (st. s.).
 Howard, Mary B. (bargo).
 Howard, Thomas J. (st. s.).
 Howard, Wm. G. (st. s.).
 Howard Co., The (st. s.).
 Howarth Harriet (sch.).
 Howe, Charles E. (bargo).
 Howell, Forrest G. (ga. s.).
 Howlett, M. P. (st. s.).
 Howlett, James B. (st. s.).
 Howlett, John J. (st. s.).
 Howlett, Maggie A. (ga. s.).
 Howlett, Marlan E. (st. s.).
 Howlett, Mary F. (ga. s.).
 Howlett, Thomas F. J. (ga. s.).
 Hoy, W. H. (ga. s.).
 Hoyt, Edna (sch.).
 Hoyt II, Elton (st. s.).
 Hubbard, Jr., B. H. B. (st. a.).
 Hubbard, E. M. (slp.).
 Hubbard, Charles (st. s.).
 Hubbard, Otis (sch.).
 Hubbard, Sanxon (sch.).
 Hubbard, John W. (st. w.).
 Hubbard, C. Russell (st. s.).
 Hudson, Hendrick (st. p.).
 Hudson, Anna M. (sch.).
 Hudson, Asher J. (st. s.).
 Huested, A. P. (brg.).
 Huit, Ethel S. (ga. s.).
 Huit, James A. (ga. w.).
 Hughes, Atkins (st. s.).
 Hughes, Bob (bargo).
 Hughes, Catherine (bargo).
 Hughes, Esther (bargo).
 Hughes, Jim (bargo).
 Hughes, Robert (bargo).
 Hughes, John A. (st. s.).
 Hughes, Susan W. (ol. s.).
 Hulbert, Murray (st. s.).
 Hulsizer, Wm. H. (st. s.).
 Hull, C. R. (ga. w.).
 Hull, Rosalie (sch.).
 Hulse, Edna H. (ga. s.).
 Hume, Mary D. (st. s.).
 Hummer, Ilus (bargo).
 Humphrey, George M. (st. s.).
 Humphrey, James (ga. s.).
 Humphrey, William F. (st. s.).
 Humphreys, H. R. (ga. s.).
 Humphreys, J. J. (scow).
 Hurl, S. B. (st. s.).
 Hurl, Harry L. (cnl. b.).
 Hunter, F. (ga. s.).
 Hunter, Kitty (st. s.).
 Hunter, Louis (slp.).
 Hunter, Robble (ga. s.).
 Hunter, Raymond L. (bargo).
 Huntington, City of (st. w.).
 Hupper, Jennie A. (ga. s.).
 Hur, Ben (st. w.).
 Hur, Esther (slp.).
 Hurcomb, James M. (cnl. b.).
 Hurd, Helen (slp.).
 Hurley, Zella M. (ga. s.).
 Hurst, T. C. (ga. s.).
 Hurst, Edgar (ga. s.).
 Hurst, John F. (ga. s.).
 Husted, Harry E. (bargo).
 Hutchinson, Charles L. (st. s.).
 Hutson, Sanford E. (st. w.).
 Hutton, W. E. (st. s.).
 Hyde, Elizabeth (st. s.).
 Hyman, Myron I. (st. s.).
 Hyttel, Charles M. (st. s.).
 Iceland, Star of (bk.).
 Ida, Eva (ga. s.).
 Ill, Ky (ga. w.).
 India, Star of (bk.).
 Indiana, Harbor (st. s.).
 Ingalls, George H. (st. s.).
 Ingersoll, Jr., A. O. (st. w.).
 Ingalls, John L. (st. s.).
 Inman, S. F. (ga. s.).
 Inman, Myra (ga. s.).
 Insley, Faunle (sch.).
 Inventor, Steel (st. s.).
 Ireland, Robert L. (st. s.).
 Irene, Helen (ga. y.).
 Irish, J. H. (bargo).
 Irish, Ned (bargo).
 Irish, W. M. (st. s.).
 Irwin, Clov. (st. s.).
 Isellin, Adrian (st. s.).
 Island, High (ga. s.).
 Isle II, Grand (ga. y.).
 Isom, William (st. s.).
 Isom, Will H. (st. w.).
 Italy, Star of (shp.).
 Jack, Captain (ga. s.).
 Jackson, D. B. (ga. s.).
 Jackson, E. F. (st. w.).
 Jackson, W. J. (st. w.).
 Jackson, Andrew (st. s.).
 Jackson, Howard W. (st. p.).
 Jackson, Nellie (sch.).
 Jackson, President (st. s.).
 Jackson, George W. (slp.).
 Jackson, Hazel M. (ga. s.).
 Jacksonville, Miss (ga. y.).
 Jacob, C. W. (st. s.).
 Jacoby, Samuel C. (ga. s.).
 Jaffray, C. T. (st. s.).
 Jagger, Aitana M. (sch.).
 James, H. B. (bargo).
 James, H. L. (sch.).
 James, Arthur (ga. s.).
 James, Howard (ga. s.).
 James, Lella (ga. s.).
 James, Robert (ga. s.).
 James, Edward A. (st. s.).
 James, Wm. E. (ga. s.).
 Jamison, William A. (st. s.).
 Jane, Aethia (ga. y.).
 Jane, Annie (bargo).
 Jane, Betty, (ol. s.).
 Jane, Emily (ga. y.).
 Jane, Lady (ga. y.).
 Jane, Mary (ga. s.).
 Jane, Mary (ga. y.).
 Jane, Olive (ga. s.).
 Jane, Phillis (ga. w.).
 Jane, Sarah (ga. s.).
 Jane, Susan (sch.).
 Janet, Helen (bargo).
 Janette, Irma (ga. s.).
 Jarvis, Commodore (st. s.).
 Jay, K. (ga. w.).
 Jay, John (st. s.).
 Jay, Clark W. (ga. s.).
 Jay, Sea III (drg.).
 Jayne, H. F. (sch.).
 Jayne, Evelyn (st. s.).
 Jayne, George (ga. s.).
 Jaynes, A. C. (st. w.).
 Jean, Bonny (ga. y.).
 Jean III, Bonnie (ga. y.).
 Jean, Emma (ga. s.).
 Jean, Lady (ga. y.).
 Jean, Mary (ga. s.).
 Jean V, Sally (ga. y.).
 Jeannette, Hazel (ga. s.).
 Jeannette, Ruth (ga. s.).
 Jeans, Blue (bargo).
 Jefferson, Port (drg.).
 Jeffries, R. J. A. (sch.).
 Jefferson, President (st. s.).
 Jeffrey, L. A. (ga. s.).
 Jeffrey, Edward T. (st. s.).
 Jenkins, Charles O. (st. s.).
 Jennings, Frank (cnl. b.).
 Jennings, Walter (st. s.).
 Jennings, Sarah J. (cnl. b.).
 Jenny, W. L. Baron (sch.).
 Jersey Now (st. s.).
 Jewel, The (ga. w.).
 Jewell, Herbert S. (bargo).
 Jewell, William H. (ga. s.).
 Jewett, W. F. (sch.).
 Jewett, Nan (brg.).
 Jiggs, Maglo (ga. s.).
 Jo, Mary (ga. w.).
 Joan, Marie (ol. s.).
 Joe, Captain (ga. s.).
 Joe II, Capt. (ga. s.).
 Joe, Little (ga. s.).
 John, J. B. (st. s.).
 John, Henry (brg.).
 John, Long (ga. s.).
 John, Mary (ga. s.).
 Johnson, A. H. (ga. s.).
 Johnson III, C. D. (st. s.).
 Johnson, E. S. (sch.).
 Johnson, H. A. (ga. s.).
 Johnson, S. E. (ga. s.).
 Johnson, Capt. (ga. s.).
 Johnson, Esther (st. s.).
 Johnson, Jennie (ga. s.).
 Johnson, Joseph (bargo).
 Johnson, Jesse (ga. s.).
 Johnson, Nell (ga. s.).
 Johnson, Robert (st. s.).
 Johnson, Sophia (ga. s.).

- Johnson, Annlo C. (sch.).
 Johnson, Guy H. (bargo).
 Johnson, James W. (st. s.).
 Johnson, John D. (ga. s.).
 Johnson, Luzzio S. (slp.).
 Johnson, Robert E. (st. s.).
 Johnson, Sara A. (bargo).
 Johnson, Walter M. (ga. s.).
 Johnson, Jr., Willie N. (ga. s.).
 Joliet, City of (st. s.).
 Jones, B. F. (st. s.).
 Jones, Jr., B. F. (st. w.).
 Jones, F. H. (st. w.).
 Jones, H. B. (ga. s.).
 Jones, J. N. (st. s.).
 Jones, K. C. (ga. s.).
 Jones, Elma W. (ol. s.).
 Jones, Frank (bargo).
 Jones, Howard (st. s.).
 Jones, John (ga. s.).
 Jones, Kuto (st. s.).
 Jones, Paul (ga. s.).
 Jones, Bradford E. (sch.).
 Jones, Chester B. (sch.).
 Jones, Edna M. (ga. s.).
 Jones, Geo. H. (st. s.).
 Jones, Harry R. (st. s.).
 Jones, Stephen H. (st. s.).
 Jones, Thomas A. (sch.).
 Jones, John Paul (st. s.).
 Jordan, Henry (enl. b.).
 Jordan, Raymond (bargo).
 Jose, Juan (slp.).
 Jose, Tomas (slp.).
 Joslin, Paul C. (ga. s.).
 Jota, La (ga. y.).
 Jonett, James E. (ga. s.).
 Joyce, Chms. O. (sch.).
 Joyce, Henry L. (st. p.).
 Joyce, John F. (bargo).
 Juan, Nolllo (ol. s.).
 Jubb, Thomas F. (ga. s.).
 Judko, K. V. (bargo).
 Judlin, Mabel E. (sch.).
 Juenger, Fred (bargo).
 Julliarl, Helen C. (bargo).
 June, Miss (ga. y.).
 June, Vivian (ga. s.).
 Jung, Emily (sl. s.).
 Junlor, Guy (ga. s.).
 Junlor, Olcott (ga. s.).
 Justice, Helen G. (ga. s.).
- Kalamazoo, City of (bargo).
 Kalnhach, Albert C. (ga. s.).
 Kamin, E. O. (bargo).
 Kano, Emma F. (ga. s.).
 Kano, Granvillo (ol. s.).
 Kano, Winnlo (ga. s.).
 Kant II, Krazy (ga. s.).
 Katherine, Ruth (ga. s.).
 Kathleen, Geneva (sch.).
 Kathlyn, Marlo (ga. s.).
 Kavanaugh, Charles T. (bargo).
 Kea, Mauna (st. s.).
 Keano, Edward J. (bargo).
 Keane, Thomas F. (bargo).
 Kearns, Tim (bargo).
 Keating, J. J. (bargo).
 Keating, George A. (st. s.).
 Keeler, Ambrose (st. s.).
 Keeler, Elmer A. (st. s.).
 Keeler, Elmer W. (bargo).
 Keeler, Emma (bargo).
 Keeler, Florence V. (bargo).
 Keeler III, Gerard H. (st. s.).
 Keeler, Isaac H. (ga. s.).
 Keeler, Kathryn A. (bargo).
 Keeler, Laura M. (st. s.).
 Keeler, Laura M. (bargo).
 Keeler, Mary H. (sc. b.).
 Keeler, William B. (st. s.).
 Keeley, Jr., John (ga. s.).
 Keono, William (sch.).
 Keoney, T. V. (ga. w.).
 Kehoo No. 3, James J. (ga. s.).
 Kehoe, Jim (ol. s.).
 Keith, Col. (sc. b.).
 Kellum, G. W. (bargo).
- Kelloher, T. J. (bgr.).
 Keller, Shirley (st. s.).
 Keller, Amy E. (st. s.).
 Keller, Herbert E. (st. s.).
 Keller, Irving C. (st. s.).
 Keller, Milfred (st. s.).
 Keller, Rosallo (st. s.).
 Kellers, Frederlek T. (st. s.).
 Kellers, Imalta (bargo).
 Kelley, John J. (enl. b.).
 Kelley, Phillip F. (st. s.).
 Kellogg, Frederlo H. (st. s.).
 Kelly, Frances M. (st. s.).
 Kelly, W. A. (ga. s.).
 Kelly, W. C. (ga. w.).
 Kelly, Catharine (bargo).
 Kelly, Edward (enl. b.).
 Kelly, Mary F. (st. s.).
 Kelly, Norman (bargo).
 Kelly, Patrick F. (bargo).
 Kelly, Victor (st. s.).
 Kelly, Frederlo W. (bargo).
 Kelly, James J. (bargo).
 Kelly, Wm. J. (st. s.).
 Kelsor, William (ga. s.).
 Kenable, S. C. (sch.).
 Kemp, A. A. (ga. s.).
 Kemp, E. H. (st. s.).
 Kendall, Harvay J. (st. s.).
 Kenna, E. D. (st. w.).
 Kennard, Clara B. (sch.).
 Kennedy, Emily C. (st. s.).
 Kennedy, Hugh (st. s.).
 Kennedy, Charles A. (st. s.).
 Kennedy, Chester A. (ga. s.).
 Kennedy, Dr. Davld (st. s.).
 Kennedy, Emma J. (st. s.).
 Kennedy, Helen F. (enl. b.).
 Kennedy, James P. (bargo).
 Kennedy, John McCartyney (st. s.).
 Kennedy, Mary J. (st. s.).
 Kennedy, Sarah (ga. s.).
 Kennelly, Edmund J. (bargo).
 Kennelly, Ella E. (bargo).
 Kennelly, John V. (bargo).
 Kennelly, Minnie D. (enl. b.).
 Kennelly, Robert J. (bargo).
 Kenny, Phillip J. (st. s.).
 Kenny, Charles B. (bargo).
 Kenny, Katharine M. (bargo).
 Kenny, Sarah T. (enl. b.).
 Kent, A. L. (st. s.).
 Kentucky, Now (ga. s.).
 Keogh, George A. (st. s.).
 Kern, C. (ga. s.).
 Kern, Daniel (st. s.).
 Kerr, D. G. (st. s.).
 Kerr, Robert (st. s.).
 Kerr, Peter (st. w.).
 Kerr, Harry W. (bargo).
 Kerr, Lillian E. (sch.).
 Kerwin, James (scow).
 Kettner, Bill (ga. s.).
 Key West, City of (ga. s.).
 Keys, Florida (ol. s.).
 Keys, Hanson H. (st. s.).
 Kid, Oen Cola (ga. s.).
 Killan, Geo. (ga. w.).
 Killian, Alice (enl. b.).
 Killian, Jr., Francis (bargo).
 Killian, Harry (bargo).
 Killian, Leo (bargo).
 Killian, Joseph H. (enl. b.).
 Killian, Mary E. (bgr.).
 Killigrow, William H. (ol. s.).
 Killman, Wm. H. (ga. s.).
 Kimball, H. A. (ga. w.).
 Kimball, Jr., Lee (st. s.).
 Kimball, Annlo F. (ga. s.).
 Kimball, Desha H. (ga. s.).
 Kitch, Wm. H. (st. s.).
 King, A. B. (bargo).
 King, Della (st. w.).
 King, Forest (st. s.).
 King, Lena (ga. s.).
 King, Lucy (ga. s.).
 King, New Ocean (ga. s.).
 King, North (st. s.).
 King, Northern (ga. s.).
- King, Ocean (ga. s.).
 King, Oll (ga. s.).
 King, Pearl (ga. s.).
 King, Silver (ga. y.).
 King, Elizabeth M. (ga. s.).
 King, Robert M. (bargo).
 King, Salmon (st. s.).
 King, Storm (ga. s.).
 King, Willard V. (st. p.).
 King, Wm. F. (slp.).
 King, Wm. R. (st. w.).
 King, Willis L. (st. s.).
 Kingsbury, K. H. (st. s.).
 Kinner, Robert (ol. w.).
 Kinney, A. T. (st. s.).
 Kirby, Thomas H. (sch.).
 Kirk, S. C. (ga. s.).
 Kirk, W. A. (st. s.).
 Kirkanan, Geo. K. (st. s.).
 Kirkpatrick, John C. (st. s.).
 Kirkwood, Phillip (sch.).
 Kirwan, G. A. (sch.).
 Kirwan, Flora (sch.).
 Kirwan, Lemuel (sch.).
 Kirwan, James E. (ga. s.).
 Kirwan, Minnie May (sch.).
 Klwanls, Chester (st. s.).
 Klein, John F. (st. w.).
 Klinek, Charles H. (sch.).
 Klinek, George E. (sch.).
 Kling, John A. (st. s.).
 Knapp, F. M. (sch.).
 Knapp, Joseph C. (ga. s.).
 Knauus, Frank M. (bgr.).
 Knight, Alpha A. (ol. w.).
 Knight, Arthur W. (enl. b.).
 Knight, John K. (ga. w.).
 Knipe, James N. (st. s.).
 Knowles, J. W. (sch.).
 Knox, Gen. (sc. b.).
 Knox, John (ga. s.).
 Koehler, K. M. (ga. s.).
 Koeln, Annlo K. (ga. s.).
 Koelgl, Peter (st. s.).
 Koerber, Jr., Henry (st. s.).
 Koerber, Lottlo (scow).
 Kohler, G. A. (sch.).
 Kohout, J. J. (ga. y.).
 Kraft, C. W. (st. s.).
 Kraft, James (scow).
 Krause, G. E. (scow).
 Krebs, S. E. (ga. s.).
 Krebs, Roy (ga. s.).
 Kreker, Jennlo Flood (sch.).
 Krieger, Estello (sch.).
 Kropp, Wm. D. (st. s.).
 Krupp, Alfred (sc. b.).
 Kruse, K. V. (sch.).
 Kugler, Frank C. (bargo).
 Kuppersmith, W. M. (ga. s.).
 Kurtz, Samuel B. (st. w.).
 Kurzweg, D. J. (ga. w.).
 Kykor, J. A. (bargo).
 Kytlo, Lako (bargo).
- Lalico, Agnes (ga. s.).
 Laborn, Ornot (ga. s.).
 Ladow, T. O. (sch.).
 Lady, Little (ga. s.).
 Lafayette, Bessie (ga. s.).
 Lafountain, W. C. (enl. b.).
 Lafountain, Marth M. (enl. b.).
 Lafountain, Heleno (enl. b.).
 Laird, Hattlo C. (slp.).
 Laird, Jno. H. (ga. s.).
 Lake, F. H. (ga. s.).
 Lake, F. Hamultt (ga. s.).
 Lake, Samuel (ga. s.).
 Lamb, W. B. (ga. s.).
 Lamb, Clarence M. (st. s.).
 Lambert, Prall W. (bgr.).
 Lambert, Rosa (ga. s.).
 Lambs, Tho (st. s.).
 Lamson, Katie C. (ga. s.).
 Lancaster, R. A. (sch.).
 Lance, Henry (st. s.).
 Laneruff, Wm. T. (st. s.).
 Land, Beulah (sch.).
 Landry, William (ga. s.).
 Lane, D. T. (st. w.).
- Lano, Donna (ga. s.).
 Lane, Joslo (ga. w.).
 Lane, Sammy (ga. s.).
 Lane, Franklin K. (st. s.).
 Lane, George E. (bargo).
 Lane, Jr., George E. (ga. s.).
 Lane, John W. (st. w.).
 Lang, Henry C. (bargo).
 Lang, N. H. (st. w.).
 Langin, James H. (bargo).
 Langford, H. F. (ga. s.).
 Langford, W. C. (ga. s.).
 Langhammer, J. F. (sch.).
 Langhammer, Emma (sch.).
 Langhammer, Ernst (ga. s.).
 Langlois, J. P. O. (enl. b.).
 Langran, Thomas J. (bgr.).
 Lang, William T. (sc. b.).
 Langford, Milton S. (ga. s.).
 Layland, Star of (shp.).
 Lark, Leo (bargo).
 Lark, Stephen (ga. s.).
 Larson, Ella (sch.).
 Larson, I. H. (st. s.).
 Lass, Salvatlon (st. s.).
 Latham, Benjamin W. (ga. s.).
 Lathrop, J. W. (ga. s.).
 Latroba, J. C. (st. s.).
 Latta, W. J. (st. s.).
 Lattiner, Geo. E. (st. s.).
 Lautenklos, Mike (ga. s.).
 Laughlin, James (st. s.).
 Laughlin, Henry A. (st. w.).
 Lavin, A. G. (ga. s.).
 Laura, Annlo (bargo).
 Laura, Retn (ga. s.).
 La Valle, U. S. (st. s.).
 Laway, Jr., P. J. (st. s.).
 Lawrence, Jr., C. H. (st. s.).
 Lawrence, H. J. (st. s.).
 Lawrence, Captaln (ga. y.).
 Lawrence, Cornelius W. (st. s.).
 Lawrence, Frank (ga. s.).
 Lawrence, John L. (st. s.).
 Lawrence, John L. (ga. s.).
 Lawrence, Jr., Joa. (ga. s.).
 Lawrence, Melissa W. (slp.).
 Lawrence, Thomas H. (sch.).
 Lawry, Mattlo E. (ga. s.).
 Lawson, A. J. (sch.).
 Lawson, Doln (ga. s.).
 Lawson, Nora E. (sch.).
 Lawson, Sue (ol. s.).
 Lea, Mauna (ga. y.).
 Leach, P. F. (sch.).
 Leach, Lottlo M. (sch.).
 Leaf, Onk (ga. s.).
 Leah, Inzel (ga. s.).
 Leah, Vornn (ga. s.).
 Leanon, Gertrude (sch.).
 Leary, Rose (bargo).
 Leathbury, G. W. (sch.).
 Le Duc, Ernest (st. s.).
 Lee, Annlo (slp.).
 Lee, Barbara (bargo).
 Lee, Betty (st. s.).
 Lee, Hurton (bargo).
 Lee, Curlo (ga. s.).
 Lee, Curlo (ga. w.).
 Lee, Edllo (slp.).
 Lee, Edna (st. w.).
 Lee, Ella (ga. s.).
 Lee, Harry (st. w.).
 Lee, Henry (st. s.).
 Lee, Louis (ga. s.).
 Lee, Lucy (ga. s.).
 Lee, Maggie (slp.).
 Lee, Maggie (ga. s.).
 Lee, Margaret (ga. s.).
 Lee, Mary (h. bt.).
 Lee, Mary (sch.).
 Lee, Mattlo (ga. p.).
 Lee, Nnney (ga. y.).
 Lee, Nnny (ga. s.).
 Lee, Nnny (st. s.).
 Lee, Nnny (ol. s.).
 Lee, Nnny (ga. w.).
 Lee, Ora (ga. w.).
 Lee, Robert (ga. s.).
 Lee, Robert E. (st. s.).

Lee, Sally (ga. a.)
 Lee, Theo (st. s.)
 Lee, Virginia (st. s.)
 Lee, Zephia (ga. w.)
 Leo, Harry G. (brg.)
 Leo, Helen M. (brgco.)
 Leo, Herman H. (brgco.)
 Leo, James E. (st. s.)
 Leo, Kathryn, M. (ga. s.)
 Leo, Robert E. (ga. p.)
 Leo, Robt E. (st. s.)
 Leo, Robt E. (ga. s.)
 Leo, Jr., Steelman, R. (ga. s.)
 Leffler, Charles D. (ga. s.)
 Legion, American (st. s.)
 Leitners, Carl F. (ga. s.)
 Leigh, B. W. (ga. s.)
 Leigh, Dorothy (ol. s.)
 Leishner, Wm. (sch.)
 Lemon, Molly (ga. s.)
 Lemon, James J. (sch.)
 Lena, Princess (ga. s.)
 Lena, Rosa (ga. s.)
 Lenahan, R. (st. s.)
 Lenahan, Jr., R. (brgco.)
 Lenahan, M. A. (brgco.)
 Lenahan, Ed (st. s.)
 Lenahan, John J. (st. s.)
 Lenahan, Mae (brgco.)
 Lenahan, Sara (brgco.)
 Lennon, Linnaiah (st. s.)
 Lennig, Fred'k (st. s.)
 Lenora, Mary (ga. s.)
 Leon, Jorge Blvd (ga. s.)
 Leon, Jorg Bird Y. (scow.)
 Leonard, J. T. (slp.)
 Leonard, R. D. (st. s.)
 Leonard, John (ga. s.)
 Leonard Agnes C. (sch.)
 Leonard, Edith L. (slp.)
 Leonard, Estelle (ol. s.)
 Leonard, George B. (st. s.)
 Leonard, Mollie E. (slp.)
 Leonard, Mollie V. (ga. s.)
 Leopold, N. F. (st. s.)
 Lesslo, George (scow.)
 Lesslo, Hoppo (ga. s.)
 Lethbridge, G. W. (brgco.)
 Lovick No. 8, Crow (brgco.)
 Lew II, Capt. (ga. s.)
 Lewis, Jr., F. C. (slp.)
 Lewis, W. R. (ga. s.)
 Lewis, Ethel (ga. s.)
 Lewis, Jessie (ga. s.)
 Lewis, Preston (sch.)
 Lewis, Alfred J. (ga. s.)
 Lewis, Amanda F. (sch.)
 Lewis, Bessie M. (ga. s.)
 Lewis, George D. (st. s.)
 Lewis, Goldie I. (sch.)
 Lewis, James H. (sch.)
 Lewis, John F. (st. s.)
 Lewis, Martha M. (ga. s.)
 Lewis, Mary S. (st. s.)
 Lewis, Sullie F. (sch.)
 Lewis, William T. (slp.)
 Libby, W. H. (st. s.)
 Liberty, Miss (ga. y.)
 Liberty, Union (st. s.)
 Libro, Cuba (brgco.)
 Light, J. P. (st. w.)
 Light, Highland (ga. s.)
 Light, Northern (brgco.)
 Light, Northern (ga. s.)
 Lightelser, Edna D. (ga. s.)
 Lillian, Eva (ga. s.)
 Lillian, Martha (ga. s.)
 Lily, Ed. J. (st. w.)
 Limb, Tho (ga. s.)
 Limb, Tho (ga. p.)
 Limited, Tho (st. y.)
 Limited, Virginia (st. s.)
 Lincoln, Abraham (st. s.)
 Lincoln, Abraham (ga. s.)
 Lincoln, President (st. s.)
 Lind, Clovern John (st. s.)
 Linda, Yorla (st. s.)
 Lindbary, Richard V. (st. s.)
 Lindbergh, Col. (ol. s.)
 Lindbergh, Col. (ol. s.)

Lindsay, H. (ga. y.)
 Lindsey, Gus (h. bl. j.)
 Lindsey, A. L. (ga. s.)
 Lindy, Col. (ga. s.)
 Lindy, Lucky (ga. s.)
 Line, Bronx (st. s.)
 Link, A. and M. (st. s.)
 Linn, William R. (st. s.)
 Linticum, Sweetser (sc. b.)
 Linticum, William (sch.)
 Linticum, Seth H. (brgco.)
 Linton, Robert L. (sch.)
 Lintzman, Oscar J. (st. s.)
 Lipton, Sir Thomas J. (sch.)
 Lister, Charles C. (sch.)
 Litchfield, William E. (sch.)
 Little, C. H. (st. s.)
 Little, Ellen (sch.)
 Little, Luther (sch.)
 Little, Alfred F. (brgco.)
 Littlefield, Clara M. (ga. s.)
 Littlejohn, Arthur J. (brgco.)
 Livingstone, W. O. (slp.)
 Livingstone, William (st. s.)
 Lloyd, O. S. (ga. s.)
 Lloyd, Anna (sch.)
 Lloyd, Hattie (ga. s.)
 Lloyd, Hattie (st. s.)
 Loa, Matuna (st. s.)
 Loa II, Matuna (gay.)
 Lock, Geo. T. (so. li.)
 Lockerman, W. J. (ga. s.)
 Lockwood, Edna E. (sch.)
 Lockwood, James Y. (st. w.)
 Lockwood, Robt. H. (st. s.)
 Lodge, Deer (st. s.)
 Loesch, Charles (st. s.)
 Loft, George W. (el. s.)
 Logan, Jennie G. (ga. s.)
 Lou, Mary (sch.)
 Louis, Annie (ga. s.)
 Loma, Point (ga. s.)
 London, Now (st. s.)
 Long, H. W. (st. s.)
 Long, S. F. (ga. s.)
 Long, Anna (ga. s.)
 Long, Geo. S. (scow.)
 Loockerman, O. A. (ga. s.)
 Loomis, Edward E. (st. s.)
 Loop, P. S. (st. s.)
 Loop No. 1, J. D. (brgco.)
 Lopez, Josephino (sch.)
 Lopez, Jr., Luz (sch.)
 Loraine, Margarette (ga. s.)
 Lord, Mary M. (ga. s.)
 Loro, Amanda B. (sch.)
 Lore, Edna M. (ga. s.)
 Loro, Emma C. (sch.)
 Lore, Mabel E. (sch.)
 Lore, Richard D. (ga. s.)
 Lore, Robert T. (sch.)
 Lore, William C. (ga. s.)
 Loring, Hattie (ga. s.)
 Lorraine, Phyllis (ga. w.)
 Lotus, New (st. w.)
 Lou, Mury (ol. s.)
 Lou, May (ga. y.)
 Lou, Peggy (ga. y.)
 Louise, Amanda (ga. w.)
 Louise, Anna (ga. s.)
 Louise, Annie (ga. s.)
 Louise, Bessie (ga. s.)
 Louise, Eleanor (ga. s.)
 Louise, Elso (ga. s.)
 Louise, Emma (ga. s.)
 Louise, Ethel (ga. s.)
 Louise, Florence (slp.)
 Louise, Helen (ga. s.)
 Louise, Helen (ga. y.)
 Louise, Lake (brgco.)
 Louise, Mary (ga. y.)
 Lovatt, Frederick J. (sch.)
 Loveland, Fell (brg.)
 Loveland, Samuel C., Jr. (brg.)
 Lovett, Joshua (st. s.)
 Lowe, Asa M. (ga. s.)
 Lowe, John M. (brgco.)
 Lowell, Ernest (ga. s.)
 Lowery, H. C. (ga. s.)

Lowery, Fanny (sch.)
 Lewis, Myrtle (ol. s.)
 Lewis, Frank L. (sch.)
 Lowndes, J. Howard (st. s.)
 Loy IV, Kee (ga. y.)
 Lubwell, Pure (brgco.)
 Lucas, Captain A. F. (st. s.)
 Lucas, Erna M. (ga. s.)
 Luce, Erwin J. (sch.)
 Lucido, E. S. (ga. s.)
 Lucio, Mary (ga. s.)
 Luck, Lady (ga. s.)
 Luckenbach, F. J. (st. s.)
 Luckenbach, J. L. (st. s.)
 Luckenbach, K. I. (st. s.)
 Luckenbach, Dorothy (st. s.)
 Luckenbach, Edward (st. s.)
 Luckenbach, Floranco (st. s.)
 Luckenbach, Harry (st. s.)
 Luckenbach, Horace (st. s.)
 Luckenbach, Katrina (st. s.)
 Luckenbach, Julia (st. s.)
 Luckenbach, Lena (st. s.)
 Luckenbach, Lewis (st. s.)
 Luckenbach, Lillian (st. s.)
 Luckenbach, Mary (st. s.)
 Luckenbach, Paul (st. s.)
 Luckenbach, Robert (st. s.)
 Luckenbach, Andrea F. (st. s.)
 Luckenbach, Edgar F. (st. s.)
 Luckenbach, Walter A. (st. s.)
 Luckes No. 2, R. H. (scow.)
 Lucus, Natalie (slp.)
 Ludlow, General (scow.)
 Ludlow, Henry (ga. s.)
 Ludwig, Bob (st. s.)
 Ludwig, Dad (st. s.)
 Lybecke, A. W. (st. s.)
 Lundy, R. C. (ga. s.)
 Lundy, Frederick (ga. s.)
 Lunnus, J. N. (ol. s.)
 Lupton, M. (ga. s.)
 Lute, Ruth H. (st. s.)
 Lutz, T. C. (st. s.)
 Lydon, Wm. A. (ol. s.)
 Lysterly, Captain (st. w.)
 Lysterly, Capt. (ga. w.)
 Lykes, Almeria (st. s.)
 Lykes, Genevieve (st. s.)
 Lykes, Stella (st. s.)
 Lykes, Tillie (st. s.)
 Lynch, T. N. (brg.)
 Lynch, Frank (ga. s.)
 Lynch, Thomas (st. s.)
 Lynch, John A. (st. s.)
 Lynch, Jos. H. (brgco.)
 Lynde, Charles W. (ga. s.)
 Lynne, East (ga. s.)
 Lyons, J. Harry (ga. s.)
 Lyons, John M. (enl. b.)
 Lytle, Harry (st. s.)
 Mnb, Queen (st. s.)
 Mab, Queen (so. y.)
 Mabel, Hildur (ga. s.)
 Mac, Merry (ga. y.)
 Macalister, Charles (st. p.)
 Macbeth, A. D. (st. s.)
 MacCormack, Daniel A. (st. s.)
 MacDonald, J. Gordon (brgco.)
 MacDonald, J. R. (brgco.)
 MacDonald, Margaret (ga. s.)
 Macdonald, R. W. (brgco.)
 Macdowell, Charles H. (sch.)
 Mace, A. V. (ga. s.)
 Mace, E. T. (sch.)
 Mace, W. A. (ol. s.)
 MacElli, A. D. (st. s.)
 Machen, L. W. (ga. s.)
 Mack, Daniel W. (st. s.)
 Mackall, Katherine (bkn.)
 Mackey, George F. (enl. b.)
 Mackey, Grace S. (ga. s.)
 Mackle, W. S. (sch.)
 Muckle, Annie (sch.)
 Macomber, H. F. (st. s.)
 Mudden, Frank H. (ga. s.)
 Mudeleino, M. (ga. s.)

Madson, President (st. s.)
 Madro, Anna (ga. s.)
 Mae, Ada (slp.)
 Mae, Anna (brgco.)
 Mae, Annie (ga. s.)
 Mae, Eleanor (ga. y.)
 Mae, Ella (ga. s.)
 Mae, Fannie (st. s.)
 Mae, Helen (ga. s.)
 Mae, Ida (ol. s.)
 Mae, Lola (ga. s.)
 Mae, Natalie (ga. s.)
 Mae, Phoebe (ga. s.)
 Mae, Una (ga. s.)
 Mae, Zita (ga. s.)
 Mago, B. A. (st. s.)
 Mago, Phillip (st. s.)
 Magnolin, Now (ol. s.)
 Magnus, Jos. A. (ga. y.)
 Maguire, Capt. (ga. s.)
 Maguire, Maggie E. (sch.)
 Maguire, Wm. H. (sch.)
 Mahoney, W. E. (ol. s.)
 Mahoney, W. E. (ga. s.)
 Mahoney, William J. (brgco.)
 Mahony, Mary (ga. s.)
 Maid, Island (st. w.)
 Maid, Milk (st. s.)
 Maid, Niagara (ga. s.)
 Male, Bertha (ga. s.)
 Malmo, Libby (ga. s.)
 Major, Tho (ga. y.)
 Major, Guy G. (st. s.)
 Mallboro, Rose of (ga. s.)
 Maley, Geo. W. (ga. s.)
 Mallena, Annie (sch.)
 Mallison, C. H. (ga. s.)
 Mallory, Henry R. (st. s.)
 Malone, James B. (brgco.)
 Maloney, Rose (ga. w.)
 Maloy, James L. (so. li.)
 Mambli, Cayo (st. s.)
 Manana, Pasado (ol. y.)
 Mance, A. and W. (ga. s.)
 Manifold, Iva (sch.)
 Mann, Isane T. (st. s.)
 Manning, J. H. (brgco.)
 Manning, John (ol. s.)
 Manor, Penn (st. s.)
 Mansfield, Emily (st. s.)
 Manta, Francis J. (ol. s.)
 Manta, John R. (sch.)
 Manta, Phillip P. (ga. s.)
 Manuel, John S. (st. s.)
 Manville, John J. (enl. b.)
 Lynch, John A. (st. s.)
 Marchant, Florence E. (ga. s.)
 March, G. (ol. s.)
 Marcy, Edith (sch.)
 Marcol, Don (ga. y.)
 Margaret, Mary (ga. s.)
 Margarette, Emily (ga. s.)
 Maria, Carman (slp.)
 Maria, Ellen (ga. s.)
 Maria, Josephine (ga. s.)
 Marian, Lady (sch.)
 Marian, Maud, H. (ga. y.)
 Marlo, Anna H. (ga. y.)
 Marlo, O. L. (slp.)
 Marlo, Adele (ga. s.)
 Marlo II, Anna (ga. s.)
 Marlo, Annie (ga. s.)
 Marlo, Heryl (ol. s.)
 Marlo, Ellen (ga. s.)
 Marlo, Florence (ga. s.)
 Marlo II, Florence (ga. s.)
 Marlo, Frances (ga. s.)
 Marlo, Gladys (sch.)
 Marlo, Helen (ga. s.)
 Marlo, Jean (ga. s.)
 Marlo, Kitty (ga. s.)
 Marlo, Ruby (st. s.)
 Marlin, Cass (ga. s.)
 Marine, American (brgco.)
 Mariner, Steel (st. s.)
 Marlon, Alice (ga. s.)
 Marlon, Helen (ga. s.)
 Maris, Stella (ga. s.)
 Maris, Stella (ga. y.)
 Markham, Charles H. (st. s.)

- Markham, Gov. (st. s.).
 Markle, W. H. (bargo).
 Marks, M. M. (ga. s.).
 Marmet, Otto (st. w.).
 Marmet, Sallie (st. w.).
 Marmoney, Patrick (enl. b.).
 Marman, Henry (st. p.).
 Marran, Martin J. (st. s.).
 Maureo, L. H. (st. s.).
 Mursiccano, Marina (ga. s.).
 Marsh, J. D. (ga. s.).
 Marsh, W. E. (ga. s.).
 Marshall, Grand (ga. s.).
 Marshall, A. C. (slp.).
 Marshall, G. H. (ga. s.).
 Marshall, J. M. (ga. s.).
 Marshall, R. W. (ga. s.).
 Marshall, Ira (ga. s.).
 Marshall, Angle L. (ga. s.).
 Marshall, Chester T. (ga. s.).
 Marshall, Ellen T. (ga. s.).
 Marshall, Eva M. (enl. b.).
 Marshall, Geo. H. (ga. s.).
 Marshall, Louise H. (ga. s.).
 Marshall, Manley D. (enl. b.).
 Marlin, M. W. (bargo).
 Marlin, John (sch.).
 Marlin, Michael (ga. s.).
 Marlin, Paul (ga. s.).
 Marlin, Ruth (sch.).
 Marlin, Win. (sch.).
 Marlin, Winifred (ga. s.).
 Marlin, Edward L. (sch.).
 Marlin, Eva M. (ga. s.).
 Marlin, Henry H. (enl. b.).
 Marlin, Jas. T. (st. s.).
 Marlin, Ruth M. (ga. s.).
 Marlin, Smith K. (sch.).
 Martindale, Thomas (ga. s.).
 Martinez, City of (st. w.).
 Martino, John L. (sch.).
 Marts, E. W. (st. s.).
 Marri, Hech (ga. s.).
 Marvel, Levin J. (sch.).
 Marvin, F. H. (ga. s.).
 Mary, Margaret (ga. y.).
 Mary, Rose (ga. s.).
 Mary, Victoria (ga. y.).
 Maryland, State of (st. s.).
 Mason, M. A. (ga. s.).
 Mason, Charles B. (ga. s.).
 Mason, Jos. B. (st. s.).
 Mason, Hollin E. (st. s.).
 Master, Harber (st. s.).
 Mather, Samuel (st. s.).
 Mather, William G. (st. s.).
 Mathes, Hamilton A. (st. s.).
 Mathews, W. J. (sch.).
 Mathews, General (st. s.).
 Mathieson, M. (bargo).
 Mathlott, E. G. (st. s.).
 Matson, Jessie (ga. s.).
 Matthews, Daisy (st. s.).
 Matthews, James H. (enl. b.).
 Mattison, C. A. (st. s.).
 Matton, R. E. (st. s.).
 Matton, Edna M. (enl. b.).
 Matton, John E. (enl. b.).
 Maud, Henlah (ga. s.).
 Maud, Lady (ga. y.).
 Maud, Vera (ga. s.).
 Maurer, Henry (st. s.).
 Maurer, Henry (ol. s.).
 Mawr, Hryn (sc. b.).
 Maxson, W. E. (bargo).
 Maxwell, E. O. (st. s.).
 Maxwell, Noble (st. s.).
 May, Ada (slp.).
 May, Ada (ga. s.).
 May, Addie (ga. s.).
 May, Admiral (ga. s.).
 May, Alice (st. w.).
 May, Alice (ga. s.).
 May, Alice (ga. s.).
 May, Allee (ga. s.).
 May, Alma (ga. s.).
 May, Annie (sch.).
 May, Bessie (ga. s.).
 May, Betty (sch.).
 May, Birdie (sch.).
 May, Clara (ga. s.).
 May, Dola (ga. s.).
 May, Dorothy (bargo).
 May, Edith (ga. s.).
 May, Edith (ol. w.).
 May, Edna (sch.).
 May, Edna (ga. y.).
 May, Edward (bku.).
 May, Eleanor (ga. s.).
 May, Ellnor (ga. s.).
 May, Ellen (ga. s.).
 May, Elsie (slp.).
 May, Elsie (ga. s.).
 May, Emily (ga. s.).
 May, Emma (slp.).
 May, Emma (ga. s.).
 May, Ethel (ga. s.).
 May, Etta (ga. s.).
 May, Etta (st. s.).
 May, Eva (ga. s.).
 May, Eva (st. s.).
 May, Fannie (ga. s.).
 May, Geneva (slp.).
 May, Gracie (sch.).
 May, Hazel (ga. s.).
 May, Helen (ga. s.).
 May, Ida (ga. y.).
 May, Ida (slp.).
 May, Ida (sch.).
 May, Jessie (ga. s.).
 May, Jessie (ga. s.).
 May, Julia (ga. s.).
 May, Katherine (sch.).
 May, Katie (sch.).
 May, Lary (ga. y.).
 May, Lady (ga. s.).
 May, Laura (ga. s.).
 May, Lena (slp.).
 May, Lena (ga. s.).
 May, Lessie (ga. s.).
 May, Lizzlo (ga. s.).
 May, Lucy (ga. s.).
 May, Lucy (sch.).
 May, Lura (ga. s.).
 May, Mangle (ga. s.).
 May, Maggie (st. w.).
 May, Martha (ga. s.).
 May, Mattie (ga. s.).
 May, Mildred (sch.).
 May, Minnie (ga. s.).
 May, Minnie (ga. s.).
 May, Myrtle (ga. s.).
 May, Nettie (ga. s.).
 May, Patty (ga. s.).
 May, Queen (ga. s.).
 May, Reba (ga. s.).
 May, Reta (slp.).
 May, Rosalie (st. s.).
 May, Ruby (ga. s.).
 May, Ruth (ga. s.).
 May, Samuel L. (st. s.).
 May, Susan (slp.).
 May, Virginia (ga. w.).
 Mayer, Oscar F. (st. s.).
 Mayers, Joseph F. (bargo).
 Mayhew, Fred C. (ga. s.).
 Maynard, Mary O. (sch.).
 Mayue, Glenn (ol. s.).
 Mayne, Virginia D. (slp.).
 Mayham, Thomas (st. s.).
 Mazzini, Jos. (ga. s.).
 McAdow, P. W. (ga. s.).
 McAllister (st. s.).
 McAllister, D. F. (st. s.).
 McAllister, J. P. (st. s.).
 McAllister, W. H. (st. s.).
 McAllister, Daniel (st. s.).
 McAllister, James S. (bargo).
 McAllister, John E. (st. s.).
 McAllister, Mary H. (bargo).
 McArdo, Jack (drg.).
 McAtee, John (ga. s.).
 McAvooy, Frank and Helen (st. s.).
 McCaffrey, J. (sch.).
 McCaffrey, O. P. (bargo).
 McCaffrey, M. J. (bargo).
 McCaffrey, Charles A. (bargo).
 McCann, Freddie (bargo).
 McCann, Junior (bargo).
 McCarran, Daniel (st. s.).
 McCarthy, Jerry (st. s.).
 McCarthy, John (bargo).
 McCaulley, Win. F. (st. s.).
 McCaulley, E. V. (st. s.).
 McClain, J. C. (ga. w.).
 McClain, Rebecca T. (bargo).
 McClellan, Glen I. (st. s.).
 McClellan, George H. (st. s.).
 McClintock, Hobert (sch.).
 McClinn, Jack (st. s.).
 McColl, Helen (ga. s.).
 McConnell, Mary (ga. s.).
 McCoooy, John H. (st. s.).
 McCool, Daniel (ol. s.).
 McCool, Phm (drg.).
 McCormack, E. J. (st. s.).
 McCormack, James (scow).
 McCormack, W. J. (bargo).
 McCormick, Charles R. (st. s.).
 McCormick, Hamlin F. (st. s.).
 McCullough, Margaret (bargo).
 McCourt, W. J. (enl. b.).
 McCourt, Edith (bargo).
 McCoy, Dan (scow).
 McCoy, William D. (bargo).
 McCracken, John (st. s.).
 McCready, J. H. (st. w.).
 McCulloch, W. B. (st. s.).
 McCungh, M. P. (ga. s.).
 McDonald, D. (ga. s.).
 McDonald, G. (st. s.).
 McDonald, J. J. (bargo).
 McDonald, Andrew (sc. b.).
 McDonald, Joe (ga. w.).
 McDonald, John (bargo).
 McDonald, John A. (bargo).
 McDonald, Sarah (ol. w.).
 McDonald, Wallace A. (ga. s.).
 McDonald, Win. V. (ga. s.).
 McDonald, Francis J. (sch.).
 McDonald Engline 41, Angus J. (st. s.).
 McDonough, James (st. s.).
 McDougall, Alexander (st. s.).
 McFarland, O. S. (st. s.).
 McFarlane, A. (bargo).
 McJaffee, Mary (drg.).
 McLaughly, J. S. (sc. h.).
 McLean, W. H. (st. s.).
 McCee, James (st. s.).
 McCee, W. H. (ga. s.).
 McElli, Edward T. (enl. b.).
 McElhins, Harry (ga. s.).
 McGonagle, William A. (st. s.).
 McGovern, Helen (ga. s.).
 McGregor, Chry (enl. b.).
 McGuire, Elizabeth (bargo).
 McGuire, James F. (bargo).
 McGuire, May (st. s.).
 McGuire, Patrick (st. s.).
 McGuire, Elizabeth T. (st. s.).
 McGuire, James P. (st. s.).
 McGuire, Robert J. (st. s.).
 McIlvalne, Helen (bargo).
 McIntosh, H. P. (st. s.).
 McIntosh, W. A. (ga. s.).
 McKay, Donald (st. s.).
 McKee, Jr., C. H. (enl. b.).
 McKee, J. S. (ga. p.).
 McKeever, Jr., Edward J. (st. s.).
 McKeever, Jr., Stephen W. (st. s.).
 McKelvy, F. G. (bargo).
 McKelvy, David (st. s.).
 McKenna, Edward (bargo).
 McKenna, Jas. A. (st. s.).
 McKenna, Jas. F. (ga. s.).
 McKenna, Mary P. (st. s.).
 McKenney, William A. (st. s.).
 McKenzy, Marguerite (ga. s.).
 McKerchey, John M. (st. s.).
 McKinley, Major (st. s.).
 McKinlay, President (st. s.).
 McKinley, William (slp.).
 McKinney, Price (st. s.).
 McLain, Frank (scw.).
 McLain, Martha E. (ga. s.).
 McLallen, F. L., Jr. (ol. s.).
 McLanchlan, William (st. s.).
 McLean, John H. (st. s.).
 McLeod, C. (ga. s.).
 McLoon, Adelle (ga. s.).
 McLoon, Louise (ga. s.).
 McLoon, Pauline (ga. s.).
 McManis, Eleanor (ga. s.).
 McMillen, Charles R. (enl. b.).
 McMullen M. (bargo).
 McMullen, O. (ga. s.).
 McMullen, Thos. (enl. b.).
 McNair, Esther (enl. b.).
 McNally, Celestine (bargo).
 McNally, Clare (bargo).
 McNally, Mildred (bargo).
 McNally, Rita (bargo).
 McNally, Thomas (bargo).
 McNally, Vincent (bargo).
 McNally, Agnes A. (bargo).
 McNally, Charles E. (bargo).
 McNally, Francis G. (bargo).
 McNally, Hannah (bargo).
 McNally, James J. (st. s.).
 McNally, Jr., James J. (bargo).
 McNally, John H. (bargo).
 McNally, Mary C. (st. s.).
 McNally, Mary C. (bargo).
 McNally, Raymond T. (bargo).
 McNally, Thomas J. (enl. b.).
 McNaughton, James (st. s.).
 McNeal, G. H. (st. s.).
 McNeal, Thomas C. (ga. s.).
 McNeale, Donald M. (ga. s.).
 McNeill, Jr., Archibald (bargo).
 McNeill, Charles (st. s.).
 McNeill, Rose (st. s.).
 McQuesten, Josephina A. (sch.).
 McWilliams, Clara (st. s.).
 McWilliams, James (st. s.).
 McWilliams, Owen J. (st. s.).
 Mead, E. P. (ga. s.).
 Mead, Edwin H. (st. s.).
 Mead, Walter F. (st. s.).
 Meaney, Clifford (bargo).
 Meany, Carrie (slp.).
 Meares, Madelene F. (ga. s.).
 Meares, Nello M. (slp.).
 Meath, Joseph (st. s.).
 Meek, J. H. (ga. s.).
 Meekins, D. H. (ga. s.).
 Meekins, George H. (sch.).
 Meorwald, Martha (ga. s.).
 Meister, C. A. (ga. s.).
 Melba, Gladys (slp.).
 Melbourne, Esther (sch.).
 Melhinn, H. A. (st. s.).
 Mellen, G. K. (bargo).
 Mengel, Lieut. Sam (sch.).
 Merceant, W. L. (st. s.).
 Merchan, American (st. s.).
 Meredith, R. A. (slp.).
 Merrill, A. F. (st. s.).
 Merrill, Marhama (ga. w.).
 Merrill, Nina R. (ga. w.).
 Merrimue, New (ga. s.).
 Merritt, L. J. (st. s.).
 Merry, Arthur H. (bargo).
 Messck, Carrie T. (st. s.).
 Messck, John A. (st. s.).
 Messck, Joseph (st. s.).
 Messck, Joseph F. (st. s.).
 Messck, Edward P. (st. s.).
 Messck, Margaret L. (st. s.).
 Messck, Mary E. (st. s.).
 Messck, Thos. A. (st. s.).
 Messck, Walter L. (st. s.).
 Messck, William F. (st. s.).
 Messck, Wm. F. (st. s.).
 Meservoy, Irene E. (sch.).
 Messick, Hella F. (bargo).
 Messick, W. L. (st. s.).
 Mestler, Josephine (sch.).
 Meta, Nellie (ga. s.).
 Metzgar, Peter (ga. s.).
 Meyer, sr., F. J. (st. s.).
 Meyer, W. H. (st. s.).
 Meyer, Aubrey E. (enl. b.).

- Meyer, Canton (ga. s.).
 Meyer, Ernest H. (st. s.).
 Meyer, Henry A. (st. s.).
 Meyer, John E. (st. s.).
 Meyers, Jefferson (st. s.).
 Michael, Wm. H. (sch.).
 Middleton, Thirid (st. s.).
 Middleton, Lydia (sch.).
 Mildred, Mary (ga. s.).
 Mildred, Ruth (ga. s.).
 Miles, B. P. (sch.).
 Miles, Louisa (ga. s.).
 Miles, G. Frank (ga. s.).
 Millard, E. M. (st. s.).
 Millard, Thomas C. (st. s.).
 Miller, W. S. (st. s.).
 Miller, C. D. S. (barge).
 Miller, Dusty (ga. y.).
 Miller, George W. (st. w.).
 Miller, John (st. s.).
 Miller, Lew (ga. s.).
 Miller, Jr., Theodoro (barge).
 Miller, Vest (ga. s.).
 Miller, Charles J. (st. w.).
 Miller, Eliza A. (ga. s.).
 Miller, Elizabeth M. (barge).
 Miller, Helen A. (enl. b.).
 Miller, Jonnie (barge).
 Miller, Julius (st. s.).
 Miller, Leonard B. (st. s.).
 Miller, Rosecoo S. (ga. s.).
 Miller, William B. (st. s.).
 Millett, Gladys (ga. s.).
 Mills, D. O. (st. s.).
 Mills, N. H. (scow).
 Mills, W. W. (st. s.).
 Mills, Addie (sch.).
 Mills, Annie (sch.).
 Mills, Clark (st. s.).
 Mills, Edward (ga. s.).
 Mills, Leland (ga. s.).
 Mills, Zopher (st. s.).
 Mills, Alden A. (st. s.).
 Mills, Henry P. (st. s.).
 Mills, John L. (ga. s.).
 Mills, Lem S. (slp.).
 Mills, A. Ernest (sch.).
 Milner, H. C. (ga. w.).
 Mineh, B. H. (ga. s.).
 Mineh, Phillip (st. s.).
 Miner, J. L. (st. s.).
 Miner, Fraue (ga. s.).
 Minerva, Mary (ga. s.).
 Minnock, Thomas (ga. s.).
 Minor, G. A. (st. s.).
 Minor, G. H. (st. s.).
 Minot, James J. (ga. s.).
 Missliger, C. (st. w.).
 Mist, Bluo (ga. y.).
 Mist, Flying (ga. y.).
 Mist, The (ga. s.).
 Mister, Amy (slp.).
 Mister, Mamie (slp.).
 Mister, Fulton P. (slp.).
 Mitchell, John Purroy (st. s.).
 Mitchell, W. C. (st. p.).
 Mitchell, Clarence H. (ol. s.).
 Mitchell, Hazel (barge).
 Mitchell, Maggie (ga.).
 Mitchell, Minnie (ga. s.).
 Mitchell, Pentecost (st. s.).
 Mitchell, Samuel (st. s.).
 Mitchell, Annie B. (sch.).
 Mitchell, Nettie K. (ga. s.).
 Moffett, J. A. (st. s.).
 Moffett, J. A., Jr. (ol. s.).
 Moger, Minnie L. (ga. s.).
 Moiles, Annie (st. s.).
 Moll, Clifford F. (st. s.).
 Moller, Maud (ga. s.).
 Molloy, M. J. (barge).
 Monk, Loretta (barge).
 Monk, John T. (barge).
 Monroe, James (ga. s.).
 Monroe, President (st. s.).
 Montani, Wheatland (st. s.).
 Monte, Del (ol. s.).
 Moody, William H. (st. s.).
 Mooney, James J. (enl. b.).
 Moonlight, Edwards (barge).
 Moore, C. H. (st. s.).
 Moore, E. E. (ga. s.).
 Moore, J. P. (ga. s.).
 Moore, J. T. (ga. s.).
 Moore, S. E. (ga. s.).
 Moore, W. E. (ga. s.).
 Moore, Alice (sch.).
 Moore, Annie (ga. s.).
 Moore, Billy (ga. s.).
 Moore, Currie (sch.).
 Moore, Colonel (barge).
 Moore, Dinly (se. b.).
 Moore, Geneva (ga. s.).
 Moore, Governor (ol. s.).
 Moore, Ituby (ga. s.).
 Moore, Hazel D. (ga. s.).
 Moore, Itoward C. (st. s.).
 Moore, Ida E. (sch.).
 Moore, Jennie F. (ga. s.).
 Moore, Thomas W. (sch.).
 Moore, J. Hampton (st. s.).
 Moore, John H. P. (sch.).
 Moran, Agnes A. (st. s.).
 Moran, Alce M. (st. s.).
 Moran, Clare A. (st. s.).
 Moran, Edward J. (st. s.).
 Moran, Eugenia M. (ga. s.).
 Moran, Eugene F. (st. s.).
 Moran, Eugenia M. (ga. s.).
 Moran, Joseph F. (st. s.).
 Moran, Julia C. (st. s.).
 Moran, Margaret A. (st. s.).
 Moran, Marlon (st. s.).
 Moran, Susan A. (st. s.).
 Moran, Thomas E. (st. s.).
 Moran No. 1, D. J. (scow).
 Moran, William J. (st. s.).
 Moravian, Tho (ga. s.).
 Moreau, Joseph H. (enl. b.).
 Moreland, Catherine (ga. y.).
 Morehead, John M. (ga. s.).
 Morehead, Mary G. (ga. s.).
 Moren, James (st. w.).
 Morey, Mamie M. (sch.).
 Morey, Frank A. (sch.).
 Morgan, H. S. (ga. s.).
 Morgan, Jr., J. P. (st. s.).
 Morgan, James (ga. s.).
 Morgan, Charles W. (bk.).
 Morgan, J. Pierpont (st. s.).
 Morlarty, James (brg.).
 Morley, D. R. (st. s.).
 Morrill, Danilo J. (st. s.).
 Morrill, Calvin D. (ga. s.).
 Morris, Jean E. (ga. s.).
 Morris, Mount (st. s.).
 Morris, Melvin (ga. s.).
 Morris, Nelson, Colonel (st. w.).
 Morrissey, John (ol. s.).
 Morrison, John Chester (st. s.).
 Morrissey, Mary P. (barge).
 Morrow, Joe S. (st. s.).
 Morse, H. P. (st. s.).
 Morse, J. T. (st. p.).
 Morse, Fairbanks (ga. s.).
 Morse, Jay C. (st. s.).
 Morse, Maude B. (ga. s.).
 Morse, Samuel F. B. (st. s.).
 Morse, Wilbur A. (ga. s.).
 Morse, William A. (ga. s.).
 Morton, Bertha L. (ga. s.).
 Morton, Richard P. (st. s.).
 Moser, Admiral (ol. s.).
 Moser, Dr. Geo. J. (st. s.).
 Mosquito, Mary P. (ga. s.).
 Moss, Eva M. (enl. b.).
 Mott, Geo. H. (ga. s.).
 Mould, H. D. (st. s.).
 Mungah, J. P. (ga. w.).
 Muir, W. L. (ga. s.).
 Muir, Hucl (ga. s.).
 Muir, Edith (ga. s.).
 Muir, Edith (sch.).
 Muir, Flossy M. (ga. s.).
 Muir, William T. (ga. s.).
 Mulry, Thomas M. (st. s.).
 Mulford, D. P. (ga. s.).
 Mulford, Ephraim (sch.).
 Munford, Hannah (ga. s.).
 Multoril, Olive (ga. s.).
 Mulford, Albert G. (sch.).
 Mulford, Sarah M. (ga. s.).
 Mulhall, D. C. (ol. s.).
 Mulkey, F. W. (ol. s.).
 Mullen, Edward (enl. b.).
 Mullen, John (enl. b.).
 Mullen, John (st. s.).
 Mullen, Martha E. (ga. s.).
 Muller, William (brg.).
 Mullus, Mary R. (ga. s.).
 Mulqueen, Jr., D. J. (barge).
 Mulqueen, Thos. Edison (barge).
 Mulroy, Edward J. (barge).
 Mulvey, James (ga. s.).
 Munroe, J. A. (st. p.).
 Munroe, James (sch.).
 Munson, John G. (st. s.).
 Munson, Walter D. (st. s.).
 Murloy, Martha E. (ga. s.).
 Murphy, Alce C. (st. s.).
 Murphy, Anna (barge).
 Murphy, Annie (enl. b.).
 Murphy, Annie (st. s.).
 Murphy, Felix (barge).
 Murphy, Nicholas (barge).
 Murphy, Fred A. (barge).
 Murphy, James A. (scow).
 Murphy, Marlon B. (barge.).
 Murphy, Simon J. (st. s.).
 Murphy, Thomas F. (barge).
 Murphy, Wulter C. (st. s.).
 Murray, B. A. (barge).
 Murray, Admiral (barge).
 Murray, J. W. (ga. s.).
 Murray, Billy (st. s.).
 Murray, Catherine (barge).
 Murray, Dudley (barge).
 Murray, Edna (barge).
 Murray, Edward J. (brg.).
 Murray, Elizabeth (barge).
 Murray, Erotha (slp.).
 Murray, General (barge).
 Murray, James J. (ol. s.).
 Murray, Joseph (sch.).
 Murray, Junior (st. s.).
 Murray, Katie (barge).
 Murray, Lent, (barge).
 Murray, Major (barge).
 Murray, Margaret (barge).
 Murray, Marlon (enl. b.).
 Murray, Agnes R. (barge).
 Murray, Alfred J. (st. s.).
 Murray, Anna E. (enl. b.).
 Murray, Emma L. (barge).
 Murray, George G. (barge).
 Murray, Helen F. (enl. b.).
 Murray, James A. (barge).
 Murray, James J. (ga. s.).
 Murray, John H. (enl. b.).
 Murray, Mamie A. (barge).
 Murray, Mary K. (barge).
 Murray, Mattie E. (barge).
 Murray, Oscar (barge).
 Murray, Nellie (barge).
 Murray, William B. (st. s.).
 Myers, Belle of (ga. s.).
 Myers, Frank W. (barge).
 Myers, John R. (enl. b.).
 Myers, John S. (sch.).
 Myers, Maggie S. (ga. s.).
 Mylott, George L. (scow).
 Myrtle, Ella (ga. s.).
 Nallon, William B. (brg.).
 Naples, City of (ga. s.).
 Nasmyth, James (se. h.).
 Navvoo, City of (st. w.).
 Navigator, John (st. s.).
 Navigator, Steel (st. s.).
 Naylor, A. D. (barge).
 Neal, L. G. (st. w.).
 Neal, Anna W. (ga. s.).
 Neal, A. Victor (sch.).
 Neader, Mary E. (enl. b.).
 Nebraska, Capital of (st. s.).
 Neck, Hought's (st. s.).
 Necklace, Pearl (ga. y.).
 Needham, Mary H. (enl. b.).
 Neif, Sidney O. (st. s.).
 Nell, Elsie (st. s.).
 Nelson, Arlyn (ga. s.).
 Nelson, Charles (sch.).
 Nelson, Evelyn (ga. s.).
 Nelson, Metha (sch.).
 Nelson, William (st. s.).
 Nessen, N. J. (st. s.).
 Nettleton, A. E. (st. s.).
 Nettleton, Jane (st. s.).
 Neuvo, Ann (sl. p.).
 Neville, James (scow).
 Newark Bay, U. S. E. F. C. (st. s.).
 New Bern, City of (st. s.).
 Newburgh, City of (st. p.).
 Nowcomb, A. B. (ga. s.).
 Nowcomb, Antin M. (ga. s.).
 Nowcomb, Rebecca M. (ga. s.).
 Nowcomb, Robert C. (enl. b.).
 Nowell, Hannah E. (barge).
 Now Era, The (st. w.).
 Newman, T. F. (barge).
 Nowman, Henry B. (barge).
 New Orleans, City of (ga. s.).
 Newsom, James E. (sch.).
 Newton, General (st. s.).
 New York, State of (st. s.).
 New Yorker, The (st. w.).
 Nichols, F. T. (ga. w.).
 Nichols, John (st. s.).
 Nicholson, A. M. (sch.).
 Nicholson, Admiral (st. s.).
 Nichols, H. S. (st. s.).
 Nickelson, H. C. (sch.).
 Nickerson, Eleanor (ol. s.).
 Nickerson, Sadio A. (ga. s.).
 Nido, El. (ga. s.).
 Ni, Flora (ga. s.).
 Nielson, E. (ga. s.).
 Niente, Far (ga. s.).
 Nienkirk, James P. (ga. s.).
 Nisbet, D. A. (st. w.).
 Niven, Alan T. (ga. s.).
 Nixon, Annie M. (ga. s.).
 Nixon, James H. (ga. s.).
 Noble, Robert H. (st. w.).
 Nooney, Robert B. (ga. s.).
 Norfolk, City of (st. s.).
 Norman, M. P. (st. s.).
 Norman, M. P. (st. w.).
 Norman, Stanley (slp.).
 Norman, Wm. (st. w.).
 Norman, Chas. R. (st. s.).
 Normandy, Isle of (ga. s.).
 Norris, John B. (sch.).
 Norris, Helen Louise (ga. s.).
 North, Lovena (sch.).
 North, Minnie M. (barge).
 North, Nollie (slp.).
 Northam, Florence (sch.).
 Norton, David Z. (st. s.).
 Norton, James A. (barge).
 Nottingham, Wm. (sch.).
 Nottingham, William (st. s.).
 Noyes, Sally Periss (sch.).
 Noyes, Walter D. (st. s.).
 Nugent, Kathryn E. (st. s.).
 Nunam, Angelle C. (ga. s.).
 Nunam, Sadie M. (ga. s.).
 Nunam, Elizabeth W. (ga. s.).
 Nunam, Richard J. (ga. s.).
 Nutter, Melvin D. (ga. s.).
 Nye, Bill (sch.).
 Oades, John (barge).
 Oak, Bluo (barge).
 Oaks, Fair (st. s.).
 O'Boyle, Anna (barge).
 O'Boyle, Anthony (barge).
 O'Boyle, Rosa (barge).
 O'Boyle, Anthony (st. s.).
 O'Boyle, Edward (barge).
 O'Boyle, Loretta (barge).
 O'Boyle, Neal (barge).
 O'Boyle, Neola (barge).
 O'Boyle, Nellie (barge).
 O'Boyle, Prence (barge).
 O'Boyle, Theresa (barge).
 O'Boyle, James (barge).
 O'Boyle, James A. (barge).

- O'Boyle, Jerry B. (bargo).
 O'Boyle, Joseph F. (bargo).
 O'Brien, Joseph J. (st. s.).
 O'Brien, Burton (ga. s.).
 O'Brien, Henry (st. s.).
 O'Brien, Thomas (bargo).
 O'Brien, Thomas F., Jr. (st. s.).
 O'Brien, Andrew J. (bargo).
 O'Brien, Kattie M. (bargo).
 O'Brien, Thos. P. (st. s.).
 O'Brien, J. Ed (ga. s.).
 O'Brien, J. Vincent (st. s.).
 O'Brien, Harold F. (st. s.).
 Ockers, Adella (ga. s.).
 Ockers, Jacob (ga. s.).
 Ockers, Jennie (ga. s.).
 Ockers, Louisa (ga. s.).
 Ockers, Luc (ga. s.).
 O'Connor, Augustine (bargo).
 O'Connor, Charles L. (st. s.).
 O'Connor, Mary A. (enl. b.).
 O'Day, Daniel (enl. b.).
 O'Day, James E. (enl. b.).
 Odella, Laura (ga. s.).
 Odell, Benjamin B. (st. s.).
 Odell, Bernice A. (ga. s.).
 O'Donnell, M. J. (bargo).
 O'Donnell, Hugh (ga. s.).
 O'Donnell, James (bargo).
 O'Donnell, Joseph (bargo).
 O'Donnell, Hugh (bargo).
 O'Donnell, Winifred (st. s.).
 O'Donnell, Anna F. (bargo).
 O'Donohue, Joseph J. (st. p.).
 Ogen, Jeremiala N. (ga. s.).
 O'Hara, Mary E. (ga. s.).
 O'Leary, Jack (st. s.).
 O'Leary, J. (bargo).
 Oliver, William (sch.).
 Oliver, Flora L. (ga. s.).
 Oliver, Mary J. (enl. b.).
 Oliver, Thomas E. (ga. s.).
 Olmsted, Helen (st. s.).
 Olsen, Irving (ga. s.).
 Olson, Marie (st. s.).
 Olson, Margot (st. s.).
 Olson, Margaret (st. s.).
 Olson, Florence (st. s.).
 Olson, Capt. O. (ol. s.).
 Olson, George L. (st. s.).
 Olson, Whitney (st. s.).
 Olwine, A. H. (sc. h.).
 Omaha, City of (st. s.).
 O'Mist, Maud (ga. s.).
 O'Neill, J. E. (st. s.).
 O'Neill, Martha (bargo).
 O'Neill, Peggy (ga. s.).
 O'Neill, Mary Ellen (ol. s.).
 O'Neill, Marlon (enl. b.).
 O'Neill, Sarah (ga. s.).
 O'Neill, Sarah T. (bargo).
 Ora, Kin (h. h.).
 Oren, Hugh S. (sch.).
 O'Riordan, Eleanor (ol. s.).
 O'Riordan, Mary (st. s.).
 Orleans, New (st. s.).
 Orleans, New (st. w.).
 Orr, Arthur (st. s.).
 Orr, John H. (ga. s.).
 Orr, Katherine E. (enl. b.).
 Osborn, Frank C. (st. s.).
 Osborne, A. W. (st. s.).
 Oscar, Clifford (slp.).
 Osier, Willard K. (ga. s.).
 Ostrom, L. V. (ga. s.).
 O'Sullivan, Dan (st. s.).
 O'Sullivan, Jim (st. w.).
 O'Sullivan, Joe (st. w.).
 Otis, James (st. s.).
 Otis, John (st. s.).
 Otto, Annie (ga. s.).
 Owl, Night (ga. y.).
 Owl, The (ga. s.).
 Oyster, Native (ga. s.).
 Ozark, Miss (ga. s.).
 Page, Polly (ga. s.).
 Page II, Polly (ga. s.).
 Page, Sadie (sch.).
 Page, George S. (ga. s.).
 Page, Marlon W. (sch.).
 Page, William N. (st. s.).
 Page, Camilla May (sch.).
 Pahlow, Louis (st. s.).
 Palms, William A. (st. s.).
 Palsloy, Robert J. (st. s.).
 Paladino, Achille (ga. s.).
 Palms, Estrada (st. s.).
 Palmer, Nina (ga. s.).
 Palmer, Thos. (bargo).
 Palmer, Virginia (bargo).
 Palmer, Clara A. (ga. s.).
 Palmer, William P. (st. s.).
 Palms, City of (ol. s.).
 Palumbo, Ralph J. (st. s.).
 Pan, Peter (ga. s.).
 Pantton, William (sch.).
 Pargny, Eugene W. (st. s.).
 Park, National (ga. s.).
 Park, Rockaway (st. s.).
 Park No. 1, Lincoln (st. s.).
 Parker, Capt. E. P. (ga. s.).
 Parker, Herbert (ga. s.).
 Parker, Marjorie (ga. s.).
 Parker, Abel W. (sch.).
 Parker, Emma F. (ga. s.).
 Parker, Isabelle (ol. s.).
 Parker, John W. (ga. s.).
 Parker, Lillie H. (slp.).
 Parker, Rhoda M. (slp.).
 Parker, William T. (sch.).
 Parkhill, Edward W. (enl. b.).
 Parkhurst, Wm. L. (st. s.).
 Parkins, Edmund, (ga. s.).
 Parkins, A. E. (ga. s.).
 Parkins, C. A. (slp.).
 Parkins, E. J. (ga. s.).
 Parkins, J. T. (ga. s.).
 Parkins, O. E. (bargo).
 Parkins, R. E. (ol. s.).
 Parkins, S. K. (ga. s.).
 Parkins, Albert (slp.).
 Parkins, Annie F. (ga. s.).
 Parkins, Harvey A. (slp.).
 Parkins, Sadie M. (ga. s.).
 Parks, Co. No. 3, E. D. (bargo).
 Parmelee, C. D. (st. s.).
 Parmelee, J. W. (st. s.).
 Parnell, Fannie (ga. s.).
 Parrott, Joseph R. (st. s.).
 Parsons, Dorothy A. (ga. s.).
 Parsons, Ralph S. (sch.).
 Parsons, Robert S. (st. s.).
 Partner, H. Good (ga. s.).
 Pat, Irish (ga. s.).
 Pat, Princess (ga. s.).
 Pat, Princess (ga. y.).
 Pat, Princess (ol. s.).
 Patana, Blh (st. p.).
 Pathfinder, Commercial (st. s.).
 Patra, Amor Da (ol. s.).
 Patrick, Milton S. (ol. s.).
 Patrol No. 1, Michigan (ga. s.).
 Patrol No. 3, Michigan (ga. s.).
 Patten, Mary (st. p.).
 Patterson, J. D. (ga. s.).
 Patton, Ida (st. s.).
 Patton, George H. (st. s.).
 Paul, R. (ga. s.).
 Paul, Louis (slp.).
 Paul, Albert F. (sch.).
 Paul, John W. (sc. h.).
 Pauline, Cornelia (ga. s.).
 Pauquette, Russell S. (bargo).
 Payne, O. W. (ga. s.).
 Payne, Christy (st. s.).
 Payne, Helen (ga. s.).
 Paynter, Peter R. (ga. s.).
 Payson, A. H. (st. s.).
 Pence, C. W. and S. (ga. s.).
 Peak, Conness (st. s.).
 Pearl, Iona (ga. s.).
 Pearl, Iva (slp.).
 Pearl, Lavins (ga. s.).
 Pearl, Lois (ga. s.).
 Pearl, Muggie (sch.).
 Pearl, Mary (ga. s.).
 Pearl, Nova (ga. s.).
 Pearl, Effie A. (ga. s.).
 Pearson, W. E. (ga. s.).
 Pearson, James P. (st. w.).
 Peary, Admiral (ga. s.).
 Pease, Geo. C. (ga. s.).
 Pease, M. N. (enl.).
 Peck, Richard (st. s.).
 Peck, Stewart (ga. w.).
 Peck, Henry A. (st. s.).
 Pedersen, Kato G. (hkn.).
 Peggy, Lady (ga. y.).
 Peetree, Edward (st. s.).
 Peetree, George (st. s.).
 Peetree Mary Bradford (sch.).
 Peetree, M. Vivian (sch.).
 Pekin, City of (st. s.).
 Pellett, Jas. H. (bargo).
 Pendleton, F. C. (sch.).
 Pendleton, Alice L. (sch.).
 Pendleton, Brina P. (sch.).
 Pendleton, William C. (sch.).
 Penick, H. O. (st. w.).
 Penn, William (ga. s.).
 Penn, William (st. p.).
 Penny, J. F. (ga. s.).
 Penny, Ethel B. (ga. s.).
 Pennington, B. C. (ga. s.).
 Pennsylvania, State of (st. s.).
 Penton, D. H. (ga. s.).
 Peoples, Admiral (st. s.).
 Perce, Nez H. (ga. y.).
 Pero, Le Bon (ga. s.).
 Perew, John (st. s.).
 Perlin, Clifford (ga. s.).
 Perkins, C. L. (bargo).
 Perkins, S. A. (st. s.).
 Perkins, George W. (st. p.).
 Perkins, Michael J. (st. s.).
 Perrin, Clifford (ga. s.).
 Perry, D. P. (st. s.).
 Perry, Commodore (st. s.).
 Perry, Louise (ga. s.).
 Perry, Alma (sch.).
 Perry, Anna C. (ol. s.).
 Perry, William G. (st. s.).
 Pershing, Gen. (ga. s.).
 Pershing, General (sch.).
 Pershing, General (st. w.).
 Pershing, John J. (bargo).
 Peru, Star of (bk.).
 Peslta, Blanche L. (bargo).
 Pessoa, Epitacio (st. s.).
 Peter, Blue (ga. y.).
 Peters, J. D. (st. w.).
 Peters, Harry B. (bargo).
 Peters, J. D. (sc. b.).
 Peterson, J. (sch.).
 Peterson, C. J. (ga. s.).
 Peterson, Emma (ga. s.).
 Peterson, Helen (ga. s.).
 Peterson, Henry (ga. s.).
 Peterson, Frank J. (st. s.).
 Petrie, Edward R. (bgr.).
 Petrie, Lillian E. (bgr.).
 Petrie, Mary E. (bargo).
 Petriello, Louis (bargo).
 Petrograd, New (ga. s.).
 Petroleum No. 3, General (scow).
 Petroleum No. 5, General (scow).
 Pettigrove, Lizzlo (ga. s.).
 Pettis, Robert (sch.).
 Pettis, Junice D. (ga. s.).
 Pettis, John G. (ga. s.).
 Petty, L. F. (sch.).
 Pew, George L. (ol. a.).
 Pew, J. N. (st. s.).
 Pfall, Elizabeth (bargo).
 Pfall, Magdalena (st. p.).
 Pheban, James T. (bargo).
 Pheban, Elizabeth V. (enl. b.).
 Pheban, John J. (enl. h.).
 Pharr, J. N. (st. w.).
 Phelps, M. G. (st. s.).
 Phelps, Irskine M. (bgr.).
 Phelps, Frank D. (bargo).
 Philbin, D. M. (st. s.).
 Philipp, King (st. s.).
 Phillips, Etta V. (ga. s.).
 Phillips, A. (slp.).
 Phillips, B. (slp.).
 Phillips, E. E. (bgr.).
 Phillips, J. D. (ga. s.).
 Phillips, Esther (st. s.).
 Phillips, Gracie (ga. s.).
 Phillips, Minnie T. (sch.).
 Phillips, Nora (ga. s.).
 Phillips, David K. (st. s.).
 Phillips, Henry I. (sch.).
 Phillips, John J. (bk.).
 Phillips, Lovi B. (sch.).
 Phillips, Lula M. (sch.).
 Phillips, Henry (st. s.).
 Phoebus, Adell (slp.).
 Phoebus, Beulah O. (ga. s.).
 Piekands, Colonel James (st. s.).
 Pickert, Stella (ga. s.).
 Pickles, Thomas (st. w.).
 Pierce, E. M. (st. s.).
 Pierce, Frederick (el. s.).
 Pierce, President (st. s.).
 Pierce, Rosa (sch.).
 Pierce, Frank S. (ga. s.).
 Piletz, Wm. F. (st. s.).
 Pilot, Key West (ga. s.).
 Pilot, Lady (ol. s.).
 Pilot No. 2, Houston (ga. s.).
 Pilsbury, Edwin L. (st. s.).
 Pines, North (st. s.).
 Pinkett, Joe (ga. s.).
 Pin, Helling (ga. s.).
 Pinnum, Roxie (ga. s.).
 Pitt, William (ga. s.).
 Place, Isabelle (ga. s.).
 Platt, Oyster (ga. s.).
 Platt, L. H. (sch.).
 Plautin, Henry (bargo).
 Pleasure, Blt O (ga. w.).
 Plumlee, L. T. (ga. w.).
 Poe, General Orlando M. (st. s.).
 Pole, North (st. s.).
 Poll, Mary (ga. s.).
 Polk, President (st. s.).
 Pollock, W. G. (st. s.).
 Pollock, Frederick H. (st. s.).
 Pontin, Herbert T. (st. s.).
 Pope, E. C. (st. s.).
 Popham, George (ga. s.).
 Poppy, Golden (ol. s.).
 Porter, Anna B. (ga. s.).
 Porter, William G. (bargo).
 Portland, Ynklin (ga. s.).
 Potter, A. B. (st. s.).
 Potter, C. M. (enl. b.).
 Potter, L. D. (st. s.).
 Potter, Bulah (ga. s.).
 Potter, Charles A. (st. s.).
 Potter, George L. (st. s.).
 Potter, George H. (st. s.).
 Potts, F. B. (ga. w.).
 Potts, Jack (bargo).
 Poulson, John (st. s.).
 Poulson, Robert J. (ga. s.).
 Powell, A. H. (enl. b.).
 Powell, R. E. (sch.).
 Powell, Fannie (ga. s.).
 Powell, Maurice (bargo).
 Powell, Frenels E. (st. s.).
 Powell, John T. (ga. s.).
 Powell, Wm. M. (sch.).
 Powell, Ella Louise (ga. s.).
 Power, Lion (ga. s.).
 Pratt, Charles (st. s.).
 Pratt, George W. (st. s.).
 Pratt, Herbert L. (st. s.).
 Prentice, Governor (ga. s.).
 Prentice, James H. (st. s.).
 Prentiss, A. G. (st. s.).
 Press, Amerlion (st. s.).
 Preston, T. H. (st. s.).
 Preston, Edward (ga. s.).
 Price, H. C. (ga. s.).
 Price, H. K. (sch.).
 Price, Carrie (slp.).
 Price, George T. (ol. s.).

- Price, Jessio (slp.).
 Price, Flora A. (slp.).
 Price, Kessie O. (sch.).
 Price, Lewis M. (ga. s.).
 Price, Willie F. (sch.).
 Price, Ella G. (sch.).
 Prince, Black (st. w.).
 Prince, Lea (ga. s.).
 Priscilla, Mary (ga. s.).
 Pritchard, Charles F. (sc. b.).
 Prout, Ida M. (ga. s.).
 Prouty, C. R. (ga. s.).
 Prouty, L. D. (enl. b.).
 Publisher, Phillip (st. s.).
 Puckett, Viola (st. w.).
 Pulver, Lewis (st. s.).
 Purdy, Libbie (st. s.).
 Purton, Euphemia (ga. s.).
 Push, Thomas (ga. s.).
 Putnam, Daisy (st. s.).
 Putnam, General (st. s.).
 Putnam, William L. (ol. s.).
- Quackonbush, T. T. (bargo).
 Quay, M. S. (st. s.).
 Quay, M. S. (ga. s.).
 Quay II, M. S. (ga. s.).
 Queen, Ilay (st. w.).
 Queen, Bay (st. p.).
 Queen, Ilay (ga. s.).
 Queen, Ilernice (ga. s.).
 Queen, Border (st. s.).
 Queen, Cumberland (sch.).
 Queen, Delta (st. w.).
 Queen, Dixie (ga. s.).
 Queen, Dothan (ga. s.).
 Queen, Fuiry (ga. s.).
 Queen, Feather (ga. s.).
 Queen, Forest (st. s.).
 Queen, Harbor (st. w.).
 Queen, Island (ga. w.).
 Queen, Island, (bgr.).
 Queen, Hulu (ga. s.).
 Queen, May (ga. s.).
 Queen, Ocean (ga. s.).
 Queen, River (slp.).
 Queen, Valley (bargo).
 Queen, Virginia (ga. s.).
 Quill, John (st. w.).
 Quillin, Agnes S. (sch.).
 Quinlan, W. J. (st. s.).
 Quilm, Dan (st. w.).
 Quilm, Sarah (sch.).
 Quilm, Augusta C. (ga. s.).
 Quilm, Capt. M. (scow).
 Quilm, Ida J. (enl. b.).
- Rafferty, Joseph B. (bargo).
 Rafferty, Jr., Phillip (bargo).
 Raffery, Mary L. (bargo).
 Raible, J. R. (ga. s.).
 Rafke, B. D. (ga. w.).
 Rafke, L. A. (ga. w.).
 Rafke, Harry (ga. w.).
 Ramsdell, Homer (st. s.).
 Ramsey, Carlie A. (st. s.).
 Ramsay, Chas. H. (bargo).
 Rand, George F. (st. s.).
 Randolph, Chas. F. (bargo).
 Randolph, Geo. E. (st. s.).
 Ranger, Steel (st. s.).
 Ranney, Rufus P. (st. s.).
 Rapids, Grand (ga. s.).
 Rapprecht, William F. (st. s.).
 Rasmussen, A. (ga. s.).
 Rasmussen, N. P. (ga. s.).
 Rasmussen, Dora (ga. s.).
 Rathbone, J. A. (st. s.).
 Rawding, Herbert J. (sch.).
 Rawley, William H. (ga. s.).
 Ray, Ally (slp.).
 Ray, Beulah (ga. w.).
 Ray, Jack (bargo).
 Ray, Louise (ol. s.).
 Raye, Margaret (ga. s.).
 Raymond, C. P. (st. s.).
 Raymond, Paul (ga. s.).
 Rayner, G. A. (ga. s.).
 Raynor, Susie C. (ga. s.).
 Ream, Norman B. (st. s.).
 Reardon, Cornelius (enl. b.).
- Reardon, Harry F. (bargo).
 Reason, Ago of (ga. s.).
 Rebecca, Joyce (ga. s.).
 Recor, Edward P. (st. s.).
 Redding, Annie (ol. s.).
 Redding, Ethel (ga. s.).
 Redding, Jr., Charles (ga. s.).
 Redding, Esther (sch.).
 Redfern, O. E. (ol. s.).
 Reddy, Thomas (bargo).
 Redican, B. (scow).
 Redican, John (bargo).
 Redicao, Lawrence (bargo).
 Redieum, Sarah (bargo).
 Redigan, James (bargo).
 Reed, T. G. (st. w.).
 Reed, W. H. (ga. s.).
 Reed, Bessie (sch.).
 Reed, Della (ga. s.).
 Reed, John (ga. s.).
 Reed, Emma K. (ga. s.).
 Reed, James H. (st. s.).
 Reed, E. Warren (st. s.).
 Reed, W. D. (st. s.).
 Reed, Wm. E. (ga. s.).
 Reeves, F. G. (st. s.).
 Reeves, A. and A. (ga. s.).
 Reeves, Jennie (ga. s.).
 Reeves, Mary E. (sch.).
 Regner, Augustus (enl. b.).
 Reichert, J. C. (st. s.).
 Reichert, J. C. (st. s.).
 Reichert, Frederlek (st. s.).
 Reichert, Elsie M. (sch.).
 Reichert, Harold J. (st. s.).
 Reichert, Francis J. (st. s.).
 Reichert, John A. (st. s.).
 Reichert, Joseph C. (st. s.).
 Reichert, Leo F. (st. s.).
 Reichert, Rosa (st. s.).
 Reichert, Rosa (st. s.).
 Reid, Annie M. (slp.).
 Reid, David C. (st. s.).
 Reid, J. T. (st. s.).
 Reidal, W. (ga. s.).
 Reidenbach, R. P. (st. s.).
 Reigelmann, Edward (st. s.).
 Reilly, P. J. (st. s.).
 Reiss, J. L. (st. s.).
 Reiss, Peter (st. s.).
 Reiss, Clemens A. (st. s.).
 Reiss, John P. (st. s.).
 Reiss, Otto M. (st. s.).
 Reiss, Richard J. (st. s.).
 Reiss, William A. (st. s.).
 Relballe, Old (st. w.).
 Rendle, G. T. (st. s.).
 Renton, D. M. (ga. s.).
 Repplier, George S. (bargo).
 Rex, Horealls (st. w.).
 Reyburn, John E. (st. s.).
 Reynolds, J. A. (st. s.).
 Reynolds, M. A. (bargo).
 Reynolds, Carl B. (st. s.).
 Rhua, James (ol. w.).
 Rhua, Richard (ga. w.).
 Rhea, Robert (st. w.).
 Rheem, W. S. (st. s.).
 Rhoads, B. G. (sch.).
 Rhodes, Richard (ga. s.).
 Rhodes, Virginia (ga. w.).
 Rhu, Cullene (scow).
 Rhne, Shaun (st. s.).
 Raill, Mary P. (st. s.).
 Ribeyre, Alfred (st. w.).
 Rica, Costa (ga. s.).
 Rica, Costa (st. s.).
 Rice, Hazel (st. w.).
 Rice, Senator (st. s.).
 Rice, Isaac L. (bargo).
 Rich, A. F. (ol. s.).
 Rich, Anna May (slp.).
 Richard, Charles (ol. s.).
 Richard, Bob (ga. s.).
 Richard, Mary M. (enl. b.).
 Richards, Fred E. (st. s.).
 Richardson, C. F. (slp.).
 Richardson, R. R. (st. s.).
 Richardson, W. C. (st. s.).
 Richardson, Ellen (st. w.).
 Richardson, Murela (st. w.).
 Richardson, Ruth (ga. s.).
- Richardson, Charles F. (st. w.).
 Richards Charles H. (sch.).
 Riekert, Joseph J. (bgr.).
 Riddle, T. H. (bgr.).
 Riecout, Ruth M. (ga. s.).
 Riehdal, W. (st. s.).
 Riehl, J. H. (st. s.).
 Riffin, C. M. (ga. s.).
 Riffin, M. I. (ga. s.).
 Riffin, J. and E. (sch.).
 Riffin, Adillo S. (ga. s.).
 Riffin, Amella D. (sch.).
 Riffin, Kathryn F. (ga. s.).
 Riffin, Sidney R. (ga. s.).
 Riggs, Marlon (st. w.).
 Riggs, Elza C. (ga. s.).
 Riley, Maggie (ga. s.).
 Riley, Charles A. (enl. b.).
 Riley, Helen F. (bargo).
 Riley, J. Norman (ol. s.).
 Rimell, Peter (st. s.).
 Ring, Blanche (ga. s.).
 Ring-Engine 31, Thomas A. (st. s.).
 Ripley, E. P. (st. s.).
 Risher, J. C. (st. w.).
 Rich, William M. (ga. s.).
 Ritchie, W. L. (ga. w.).
 Ritchie, Gov. Albert C. (ga. s.).
 Roach, W. J. (ga. s.).
 Roach, John (st. s.).
 Roach, Helen H. (enl. b.).
 Roamer, C. W. (slp.).
 Robb, Hazel (ga. s.).
 Robblins, S. H. (st. s.).
 Robblins, sr., David (sch.).
 Robblins, sr., Richard (sch.).
 Robblins, Adillo H. (sch.).
 Robblins, Eleanor V. (sch.).
 Robblins, Ella E. (ga. s.).
 Robblins, Francis L. (st. s.).
 Robblins, Hammit L. (ga. s.).
 Robblins, Hattie H. (ga. s.).
 Robblins, Henry S. (ga. s.).
 Robblins, Mary D. (ga. s.).
 Robblins, Murry J. (sch.).
 Robblins, Maud M. (slp.).
 Robblins, Wm. H. (ga. s.).
 Robert, I. S. (ga. w.).
 Robert, Albert G. (enl. b.).
 Robert, Molly D. (enl. b.).
 Roberts, M. A. (ga. s.).
 Roberts, O. P. (ga. s.).
 Roberts, Jr., Alden (enl. b.).
 Roberts, George (enl. b.).
 Roberts, George (ga. s.).
 Roberts, Percival (st. s.).
 Roberts, Eyn A. (sch.).
 Roberts, Thelma G. (sch.).
 Roberts, Wentz L. (ga. s.).
 Roberts, William T. (st. s.).
 Robertson, D. E. (ga. s.).
 Robertson, F. Y. (st. s.).
 Robln, Cock (ga. y.).
 Robins, Albert K. (ga. s.).
 Robins, John H. (ga. s.).
 Robins, Lizzie J. (ga. s.).
 Robinson, C. S. (st. s.).
 Robinson, T. W. (st. s.).
 Robinson, Mildred (ga. s.).
 Robinson, Robert (st. s.).
 Robinson, Ida O. (sch.).
 Robinson, Louisa H. (ga. s.).
 Robinson, Lucius W. (st. s.).
 Robinson, Mamie E. (slp.).
 Robinson, Minnie T. (enl. b.).
 Robinson, Nora B. (ga. s.).
 Rock, Capt. Chus. (ga. s.).
 Rock, Sarah C. (slp.).
 Rockefeller, Wm. (st. s.).
 Rockwell, Col. (st. s.).
 Rockwell, Elwhi M. (enl. b.).
 Roederick, Currie S. (ol. s.).
 Rodes, Gertie (ga. s.).
 Rodgers, Wm. B. (st. w.).
 Rodman, Admiral (st. s.).
 Roe, Grace (st. s.).
 Roe, J. A. (bargo).
 Roe, Livingston (st. s.).
 Roe, Richard (st. w.).
- Roe, Daniel R. (st. s.).
 Roe, George H. (st. s.).
 Roe, Majorie (st. s.).
 Roebling, John A. (sch.).
 Roen, Marquis (st. s.).
 Roger, Jolly (ga. y.).
 Rogers, H. F. (ga. s.).
 Rogers, H. H. (st. s.).
 Rogers, Admiral (st. s.).
 Rogers, Henry H. (st. s.).
 Rogers, Henry S. (ga. s.).
 Rohan, Phil A. (ga. w.).
 Rohde, Charles L. (sch.).
 Rohde, Theodoro H. (bargo).
 Rohllis, Ella (bargo).
 Roilpi, Annetto (st. s.).
 Roilpi, Georgina (st. s.).
 Roilpi, James (slp.).
 Roilpi, Annie M. (bkn.).
 Romundor, Robt. H. (st. w.).
 Roman, Ellen M. (st. s.).
 Roman, P. C. (ol. s.).
 Roark, R. S. (ga. s.).
 Roosevelt, President (st. s.).
 Roosevelt, Teddy (ga. s.).
 Roosevelt, Theodoro (st. s.).
 Roosevelt, Theodoro (ga. s.).
 Root, T. S. (bargo).
 Roper, G. E. (st. s.).
 Roper, Alice (ga. s.).
 Roper, Jas. (ga. s.).
 Rose, A. C. (st. s.).
 Rosa, J. G. (st. s.).
 Rosa, W. L. (slp.).
 Rosa, Early (ga. s.).
 Rosa, Edith C. (ga. s.).
 Rose, Helen (ga. s.).
 Rose, Iva (ga. s.).
 Rose, Lena (slp.).
 Rose, Lily (sch.).
 Rose, Tudor (ga. y.).
 Rose, Eyn D. (sch.).
 Rose, Gladys D. (ga. s.).
 Rosonbanum, Florence (ga. s.).
 Ross, Halsey (sch.).
 Ross, Halsey (bgr.).
 Ross, Charles (ga. s.).
 Ross, Lucille (st. s.).
 Ross, Lucille (ga. s.).
 Ross, Sadie (st. s.).
 Ross, Walter (st. s.).
 Ross, Annie C. (sch.).
 Ross, Emma Kate (st. s.).
 Ross, Irvine F. (st. s.).
 Ross, James P. (bargo).
 Ross, John D. (bargo).
 Ross, Joseph W. (st. s.).
 Ross, Lou C. (sch.).
 Ross (Inc.) No. 17, P. Sanford (bgr.).
 Rought, Edna Bright (sch.).
 Rowe, H. M. (sch.).
 Rowe, I. B. (ga. s.).
 Rowe, Katie (slp.).
 Row & Co., H. G. (st. s.).
 Rowland, O. T. (bargo).
 Roy, R. T. (st. s.).
 Roy H, Rob (ga. s.).
 Royal, Vale (ga. b.).
 Royal, Walter (st. p.).
 Ruark, A. W. (ga. s.).
 Ruark, Lucy R. (ga. s.).
 Ruark, Henry W. (slp.).
 Ruark, Rebecca T. (slp.).
 Rudling, H. C. (st. s.).
 Rudolph, M. J. (st. s.).
 Ruggo, John (st. s.).
 Ruge, Louisa (st. s.).
 Runyon, W. P. (bargo).
 Ruppell, Henry (slp.).
 Ruprecht, Wm. (st. w.).
 Russell, C. F. (ga. s.).
 Russell, E. H. (st. s.).
 Russell, Eleanor (sch.).
 Russell, John (bargo).
 Russell, May (st. s.).
 Russell, Nellie (ga. s.).
 Russa, Star of (slp.).
 Rust, Arthur (bargo).
 Ruth, Edna (ga. s.).
 Ruth, Lillian (ga. s.).

- Ruth, Maggie (slp.).
 Ituth, Osha (ga. w.).
 Ituth, Shirley (ga. s.).
 Ituth, Tholma (ga. w.).
 Ituth, Francis J. (sch.).
 Ituth, Mary F. (ga. s.).
 Ityler, Albert (bargo).
 Ityan, Frank (enl. b.).
 Ityan, Edward A. (enl. b.).
 Ityan, Joseph (bargo).
 Ityan, Geo. D. (ga. s.).
 Ityan, John J. (bargo).
 Ityerson, J. H. (bargo).
- Sabin, L. C. (st. s.).
 Sack, Emma L. (ga. s.).
 Sandler, E. J. (st. s.).
 Sandler, Carey (ga. s.).
 Sallor, American (bargo).
 St. Peter, Now (ga. s.).
 St. Itock, New (ga. s.).
 Salem, Winston (st. s.).
 Salem, Leo L. (st. s.).
 Sain, Capt. (ga. s.).
 Sain, Onelo (sch.).
 Sammis, Madoleno (ga. s.).
 Sanders, David E. (enl. b.).
 Sands, Isabella (bargo).
 Sanford, Huntington (ol. s.).
 Sanford, Robert (st. w.).
 Sanford, James E. (st. s.).
 San, Oka (ga. s.).
 Sargent, Fred W. (st. s.).
 Sark, Chitty (sl. s.).
 Saunders, J. J. (ga. s.).
 Saunders, Ann (ga. y.).
 Saunders, Jr., Edward N. (st. s.).
 Savago, J. E. (st. s.).
 Savidgo, Capt. (st. s.).
 Saville, Sargent (st. s.).
 Sawyer, S. (sch.).
 Sawyer, W. H. (st. s.).
 Sawyer, Nora D. (ga. s.).
 Saxon, George W. (ga. s.).
 Saxton, Ellsln (ga. s.).
 Sayler, W. J. (bargo).
 Scandrell, H. A. (st. s.).
 Scanlon, Brooks (st. s.).
 Scatena, L. (ga. s.).
 Scatury, B. F. (ga. w.).
 Schaefer, Elizabeth (ol. s.).
 Schaefer, Philip G. (st. s.).
 Schaefer, Walter W. (ga. w.).
 Schall, Thomas H. (sch.).
 Schenk, Edward (ga. s.).
 Schermerhorn, L. Y. (st. s.).
 Schiller, William H. (st. s.).
 Schiley, Admiral (st. s.).
 Schiley, Admiral (ga. s.).
 Schneider, A. E. H. (st. s.).
 Schneider, F. C. (brg.).
 Schneider, Cletus (st. s.).
 Schuch, Elvln E. (ga. s.).
 Schuch, Helen May (ga. s.).
 Schoellkopf, Arthur (st. s.).
 Schofield No. 1, M (scow).
 Schooch, Hebecca C. (ga. s.).
 Schoonfield, Emily (bargo).
 Schoonmaker, Col. James M. (st. s.).
 Schoonmaker, John D. (st. s.).
 Schroder, Lena (slp.).
 Schull, Ada C. (ga. s.).
 Schumann, Louise E. (bargo).
 Schwab, Charles M. (st. s.).
 Schwab, Charlie H. (st. w.).
 Schentst, Steel (st. s.).
 Scofield, D. H. (st. s.).
 Scofield, Star of (slp.).
 Scott, A. M. (st. s.).
 Scott, J. L. (enl. b.).
 Scott, Catherine G. (sch.).
 Scott, Helen (ol. s.).
 Scott, Lila (ga. s.).
 Scott, Mollie (st. s.).
 Scott, Edith W. (sch.).
 Scott, James H. (st. s.).
 Scott, Lloyd N. (enl. b.).
 Scott, Rebecca C. (bkn.).
- Scott, Robert A. (st. s.).
 Scout, American (bargo).
 Scout, Dixie (ga. s.).
 Scout, Rough River (ga. p.).
 Seud, Flying (ga. y.).
 Scully, Frank P. (brg.).
 Scully, Hattie (bargo).
 Scully, Nauna (bargo).
 Scully, Regina (bargo).
 Scully, Stevo (bargo).
 Scully, Tom (bargo).
 Scully, James H. (bargo).
 Scully, John E. (bargo).
 Sea, Berling (ga. s.).
 Sea, North (st. s.).
 Sea, Pride of the (ga. s.).
 Sea, Queen of the (ga. s.).
 Seafarer, Steel (st. s.).
 Sears, Emily (ga. s.).
 Sears, Mary (ol. s.).
 Sears, Evelyn G. (ol. s.).
 Sears, Olivia (ga. s.).
 Seas, Miss Gray (ga. y.).
 Seavey, Katie D. (sch.).
 Sebree, Admiral (st. s.).
 Seep, Joseph (st. s.).
 Seiffner, Frank (st. s.).
 Seiceaman, J. T. (st. s.).
 Selme, May (ga. s.).
 Sellwood, Joseph (st. s.).
 Senecal, Amos J. (enl. b.).
 Saylor, J. H. (st. s.).
 Serrell, A. T. (st. s.).
 7 Wonders, The (st. w.).
 Sewall, Edward (slp.).
 Soyanoir, Henry (ol. b.).
 Seymour, Robert G. (ga. y.).
 Shynkln, M. A. (sch.).
 Shynkln, H. M. (st. s.).
 Shannon, M. D. (st. s.).
 Sharp, Adella (ga. s.).
 Sharp, Daniel (sch.).
 Sharp, Evelyn (ga. s.).
 Sharp, Mary A. (ga. s.).
 Sharp, Mary C. (slp.).
 Sharp, Sarah T. (ga. s.).
 Sharp, Wm. H. (ga. s.).
 Sharpless, Mary C. (ga. s.).
 Shasta, Mount (st. s.).
 Shaugnessy, Sir Thomas (st. s.).
 Shaw, J. H. (st. w.).
 Shaw, Bernice W. (brg.).
 Shaw, Edwin (st. w.).
 Shaw, Evelyn L. (bargo).
 Shaw, Gertrude H. (ol. s.).
 Shaw, Lizzie D. (ol. s.).
 Shaw, Ruth (br. e.).
 Shaw, Charles H. (ol. b.).
 Shaw, Howard L. (st. s.).
 Shaw, Jess H. (ga. s.).
 Shaw, John A. (st. s.).
 Shaw, Larnie H. (ga. s.).
 Shaw, Otney A. (st. s.).
 Shea, Edward L. (st. s.).
 Shea, Governor (ga. s.).
 Sheale, J. H. (st. s.).
 Sheets, A. H. (st. w.).
 Sheffer, Harriet B. (bargo).
 Sheldon, Cora A. (st. s.).
 Shell, Pearl (st. s.).
 Shell, Silver (st. s.).
 Shepard, C. I. (bargo).
 Shepard, F. H. (ga. w.).
 Shepard, W. A. (ol. s.).
 Shepard, Otis N. (bargo).
 Shepherd, W. J. (ga. s.).
 Sheppard, R. D. (ga. s.).
 Sheppard, S. W. (sch.).
 Sheppard, Crellin H. (sch.).
 Sheppard, James O. (ga. s.).
 Sheppard, Mary F. (ga. s.).
 Sheppard, Mattie H. (ga. s.).
 Sherturro, H. N. (ga. p.).
 Sheridan D. P. (bargo).
 Sheridan, Gen'l (ga. s.).
 Sheridan, James (bargo).
 Sheridan, Mary E. (bargo).
 Sherman, A. B. (st. s.).
- Sherman, G. R. (st. s.).
 Sherman, J. T. (st. s.).
 Sherman, W. C. (ol. s.).
 Sherman, Anna (ga. s.).
 Sherman, Henry T. (ga. s.).
 Sherman, John Henry (ga. s.).
 Sherman, Thomas J. (ga. s.).
 Sherwin, John (st. s.).
 Sherwood, Isano (ga. s.).
 Shetland, Star of (slp.).
 Showan & Sons, James (st. p.).
 Shillingsburg 3d, William (sch.).
 Shillingsburg 2d, William (sch.).
 Shillingsburg, Anna R. (sch.).
 Shilma, Geo. (ga. s.).
 Shimmers, John B. (enl. b.).
 Shipley, J. V. (ga. s.).
 Shiras, MacHivray (st. s.).
 Shore, Golden (ol. s.).
 Shore, North (st. s.).
 Shoreham, New (st. s.).
 Shores, Catherine E. (ga. s.).
 Shores, Clara E. (ga. s.).
 Shores, Lillie E. (slp.).
 Shores, Martha A. (ga. s.).
 Shores, Percy E. (slp.).
 Shoup, Paul (st. s.).
 Shoval, Fred G. (bargo).
 Shoyer, S. E. (ga. s.).
 Shriver, George M. (st. s.).
 Shryock, Thomas J. (sch.).
 Shull, John I., (ga. s.).
 Shuman, O. P. (ga. w.).
 Shumo, Cl (brg.).
 Sid, Jim (st. s.).
 Siegling, Alfred (bargo).
 Sieling, (Inc.), No. 1, Louis J (brg.).
 Siemens, Sir William (st. s.).
 Siguet, Hilo (bargo).
 Silsbe, Ellen (ga. s.).
 Silva, Maud F. (sch.).
 Silva, Mildred (ol. s.).
 Silveln, Edith (ga. s.).
 Simmons, Robert (bargo).
 Simmons, Florence E. (ga. s.).
 Simmons, Laforrest L. (sch.).
 Simmons, William (st. s.).
 Simons, George W. (st. s.).
 Simpson, E. B. (bargo).
 Simpson, E. E. (st. s.).
 Simpson, S. C. (st. w.).
 Simpson, W. H. (st. s.).
 Simpson, Gus (ga. s.).
 Simpson, Jos. W. (st. s.).
 Simpson, Lucie A. (sch.).
 Sims, Admiral (bargo).
 Sinclair, E. W. (st. s.).
 Sinclair, James H. (st. s.).
 Sinclair, Robert S. (bargo).
 Sing, Pitt (ga. s.).
 Single, Forrest E. (st. s.).
 Singleton, John E. (enl. b.).
 Sinnott, Wesley W. (ga. s.).
 Sisson, J. M. (ga. s.).
 Skeels, Franklin H. (brg.).
 Skinner, Jeannett (st. s.).
 Sloat, G. P. (st. s.).
 Slover, Gen. (sch.).
 Sloan, Francis J. (enl. b.).
 Smeaton John (ol. b.).
 Smeed, Edward H. (ga. s.).
 Smalley, Proctor K. (st. w.).
 Smith, A. M. (st. s.).
 Smith, A. M. (ga. s.).
 Smith, E. E. (ga. s.).
 Smith, E. L. (ga. s.).
 Smith, G. H. (st. s.).
 Smith, H. G. (st. s.).
 Smith, J. H. (ol. w.).
 Smith, L. R. (ga. s.).
 Smith, J. S. (sch.).
 Smith, L. P. (st. s.).
 Smith, W. F. (st. w.).
 Smith, W. L. (bargo).
 Smith, Albert (ga. s.).
 Smith, Alfonso (ga. s.).
 Smith, Bettie (slp.).
- Smith, Clement (st. s.).
 Smith, Col. (bargo).
 Smith, Dolla C. (ol. s.).
 Smith, Elizabeth (st. w.).
 Smith, Eva (ga. s.).
 Smith, Evelyn O. (ga. s.).
 Smith, Francis (ga. s.).
 Smith, Governor (st. s.).
 Smith, Homer (st. w.).
 Smith, Jennie L. (ga. s.).
 Smith, Jeremiah (st. s.).
 Smith, Josephine (sch.).
 Smith, Richard (sch.).
 Smith, Theodore (st. s.).
 Smith, Thompson (enl. b.).
 Smith, Alfred E. (bargo).
 Smith, Alfred H. (st. s.).
 Smith, Anno A. (ga. s.).
 Smith, Charlie O. (st. s.).
 Smith, Dalsey E. (ga. s.).
 Smith, Delos H. (ga. s.).
 Smith, Edward R. (sch.).
 Smith, Francis P. (ga. s.).
 Smith, Frank A. (bargo).
 Smith, Frank W. (bargo).
 Smith, Helen F. (slp.).
 Smith, Hurlbut W. (st. s.).
 Smith, Janie E. (st. s.).
 Smith, Capt. John (ga. s.).
 Smith, John J. (bargo).
 Smith, John W. (ga. s.).
 Smith, Katie B. (ga. s.).
 Smith, Leatham D. (st. s.).
 Smith, Lucy E. (ga. s.).
 Smith, Lyman G. (st. s.).
 Smith, Mingle E. (st. s.).
 Smith, Monroe C. (st. s.).
 Smith, Robert C. (bargo).
 Smith, Robert H. (ga. s.).
 Smith, Sommers N. (st. s.).
 Smith, Thos. J. (enl. b.).
 Smith, Walter I. (ga. s.).
 Smith, Wilbert L. (st. s.).
 Smith, William H. (sch.).
 Smith, Wm. H. (sch.).
 Smith, Jr., B. H. (st. w.).
 Smith, B. Lyman (st. s.).
 Smith, Elizabeth Monroe (st. s.).
 Smith, Eugene Dana (st. w.).
 Smith, Harry Hudson (bargo).
 Smith, Johanna (st. s.).
 Smithers, C. G. (ga. s.).
 Smithson, Perry L. (st. s.).
 Smoke, Bine (bargo).
 Smoot, French (ga. s.).
 Smyth, Francis J. (bargo).
 Sneedeker, Chas. D. (bargo).
 Snellenburg, J. J. (ga. s.).
 Snider, O. A. (st. s.).
 Snow, Augusta W. (sch.).
 Snow, Lavinia M. (sch.).
 Snow, Lizzie M. (st. s.).
 Snyder, Robert A. (st. s.).
 Snyder, Jr., William P. (st. s.).
 Sockwell, Linda M. (ga. s.).
 Sockwell, Howard W. (ga. s.).
 Socony, Albany (ga. s.).
 Socony, Buffalo (ga. s.).
 Socony, Cuyo Cod (ga. s.).
 Socony, New London (ol. s.).
 Socony, Princetown (ga. s.).
 Soell, John H. (st. w.).
 Sofield, C. S. (ga. s.).
 Soldier, American (bargo).
 Solomon, W. M. (ga. w.).
 Solomon, Jas. G. (bargo).
 Somers, E. W. (ga. s.).
 Somers, S. W. (ga. s.).
 Somers, Nellie (slp.).
 Somers, William (ga. s.).
 Somers, Alvin C. (ga. s.).
 Somers, Claude W. (slp.).
 Somers, Emma W. (ga. s.).
 Somers, M. A. (sch.).
 Sommers, Elmer W. (slp.).
 Sommers, Mary W. (slp.).
 Somers, Richard W. (ga. s.).
 Soper, Myrtle (ga. s.).
 Sophia, Anna (sch.).

- Sorrel, General G. M. (st. s.)
 Soto, Do (st. s.)
 Soule, O. F. (st. s.)
 Sound, Pinget (st. s.)
 Souris, Chauvo (ga. y.)
 Southwick, Geo. N. (st. s.)
 Spalding, S. M. (st. s.)
 Spar, Fluor (st. s.)
 Speas, Harry E. (st. s.)
 Speddem, H. B. (sch.)
 Spencer, C. E. (slp.)
 Spencer, L. C. (sch.)
 Spencer, Charles (ga. s.)
 Spicer, L. T. (sch.)
 Spirit, Commercial (st. s.)
 Sprit, Seattle (st. s.)
 Sprue, H. C. (st. s.)
 Spruller, Chumpton (sch.)
 Spottford, Eugenie (st. s.)
 Spot, Red (ga. w.)
 Spragno, Ella (ga. s.)
 Sprague, Inna (ga. s.)
 Sprague, William (st. s.)
 Sprangle, J. H. (st. s.)
 Spray, Ocean (ga. s.)
 Spray, Silver (st. s.)
 Sprez, H. P. (ga. s.)
 Sproth, Leona M. (ga. s.)
 Spruce, Paetle (st. s.)
 Squire, F. H. (st. s.)
 Squires, George P. (st. s.)
 Stafford, W. R. (st. s.)
 Stafford, Frank (bargo)
 Stallings, William T. (ga. s.)
 Stancilff, Gilbert (sch.)
 Standard, Alaska (ol. s.)
 Standish, Miles (st. s.)
 Standish, Myles (st. p.)
 Standish, Rosa (st. p.)
 Standilford, Charles D. (sch.)
 Stanford, Jane L. (brg.)
 Stanley, Helen (ga. s.)
 Stanley, Nello M. (ga. s.)
 Stanton, John (st. s.)
 Star, American (st. s.)
 Star, Blue (bargo)
 Star, Bright (bargo)
 Star, Evening (buge)
 Star, Evening (ga. y.)
 Star, Lone (ga. s.)
 Star, Morning (sch.)
 Star, Morning (st. s.)
 Star, Red (ga. w.)
 Star, Red (ga. s.)
 Star, Western (ga. s.)
 Starbuck, N. B. (st. s.)
 Starke, Conrad (st. s.)
 Starr, W. B. (ga. s.)
 Starks, W. Frederic (bargo)
 State, Hay (st. s.)
 State, Hay (st. p.)
 State, North (ga. y.)
 State, Central (st. s.)
 States, United (st. s.)
 Steed, W. L. (st. s.)
 Steele, J. H. (ga. s.)
 Steele, Joseph H. (ol. s.)
 Steele, Mary (ga. y.)
 Steele, Helen C. (ga. s.)
 Steers, E. Mary (st. s.)
 Steers, J. Rich (st. s.)
 Steers, Henry C. (ga. s.)
 Steers, Harry (st. s.)
 Stehn, J. J. (ga. w.)
 Stehnie, Frederick H. (st. s.)
 Steinhrenner, Henry (st. s.)
 Stella, Magnolia (ga. s.)
 Stella, Maris (ga. s.)
 Stender, F. C. (ga. s.)
 Stephens, Lon V. (ga. s.)
 Stephenson, S. M. (st. s.)
 Stephenson, Bob (st. s.)
 Stephenson, George (st. s.)
 Stephenson, I. Watson (st. s.)
 Sterling, E. H. (hkn.)
 Sterling, J. E. (ga. s.)
 Sterling, M. F. (st. s.)
 Sterling, Dorothy H. (sch.)
 Sterling, Ethel M. (ol. s.)
 Sterling, Margaret F. (sch.)
 Sterrett, A. W. (ga. s.)
 Stetson, J. H. (st. s.)
 Stetson, George H. (sa. b.)
 Stevons, F. L. (ga. s.)
 Stevens, J. E. (ga. s.)
 Stevons, John (st. s.)
 Stevens, Mark (ga. s.)
 Stevons, George H. (bargo)
 Stevens, Geo. W. (st. s.)
 Stevens, Graco E. (sch.)
 Stevens, Robert L. (st. s.)
 Stevens, William A. (ga. s.)
 Stevenson, T. E. (ga. s.)
 Stevenson, George H. (bargo)
 Stewart, Arthur (ga. s.)
 Stewart, Arthur (sch.)
 Stewart, Ellzabeth (st. s.)
 Stewart, Glenly (ga. s.)
 Stewart, Gracmo (st. s.)
 Stewart, John N. (ol. s.)
 Stewart, Martha (st. s.)
 Stewart, R. J. (st. w.)
 Stewart, R. W. (st. s.)
 Stewart, Robert W. (st. s.)
 Stewart, William (st. s.)
 Stewart, Reine Marie (hkn.)
 Stiel, William F. (st. s.)
 Stiles, Oraco (ga. s.)
 Still, J. H. (ga. s.)
 Stinson, R. B. (ga. s.)
 Stirling, Ella L. (ga. s.)
 Stiles, Wm. D. (sch.)
 Stofen, J. J. (ga. s.)
 Stokley, Wm. S. (st. s.)
 Stolz, Peter (bargo)
 Stone, Amasa (st. s.)
 Stone, Governor (ga. s.)
 Stone, Bessie N. (st. p.)
 Stone, Horace A. (sch.)
 Stone, Charles Henry (st. p.)
 Storey, W. D. (st. s.)
 Storm, F. F. (scow)
 Storrs, L. S. (bargo)
 Story, H. M. (st. s.)
 Story, Gerlie (st. s.)
 Stout, Frank D. (st. s.)
 Stowman, Ethel V. (sch.)
 Streak, Blue (bargo)
 Street, Thud (ga. s.)
 Streker, Charles P. (st. s.)
 String, Charles J. (sch.)
 Strong, Annie (ga. s.)
 Strong, Nat (st. s.)
 Strong, William L. (st. s.)
 Struven, Charles M. (sch.)
 Struven, Peter C. (st. s.)
 Stuart, M. H. (st. s.)
 Stuart, Anita M. (st. s.)
 Stuart, John (ga. s.)
 Stuart, Ann O. (sch.)
 Stuart, Edwin B. (st. s.)
 Stuart, John C. (st. s.)
 Stubbs, Abble C. (sch.)
 Studwell, F. C. (brg.)
 Stuyvesant, Peter (st. s.)
 Sudden, Catharine G. (st. s.)
 Sue, Emma (ga. s.)
 Sue, Mary (ga. s.)
 Sult, Sam P. (st. w.)
 Sullivan, J. J. (st. s.)
 Sullivan, J. K. (bargo)
 Sullivan, Annie (st. w.)
 Sullivan, John (enl. h.)
 Sullivan, Lou (sch.)
 Sullivan, Eugene J. (enl. h.)
 Sullivan, John H. (st. s.)
 Sullivan, Roger C. (st. s.)
 Sullivan, Sammie M. (enl.)
 Sullivan, Timothy D. (st. s.)
 Sumner, General (st. s.)
 Sun, Atlantic (st. s.)
 Sun, Chester (st. s.)
 Sun, Delaware (st. s.)
 Sun, Pennsylvania (st. s.)
 Sun, Sabine (st. s.)
 Sun, Ya (ga. s.)
 Sunry, Isle of (ga. s.)
 Sutherland, James (st. w.)
 Sutton, J. (st. s.)
 Sutton, E. W. (st. s.)
 Sutton, Nat (st. s.)
 Sutton, Walter E. (st. s.)
 Swain, David (st. p.)
 Swain, Verno (st. p.)
 Swain, Verno (st. w.)
 Swain, Julia Bella (st. p.)
 Swan, Alden B. (st. s.)
 Sweet, W. N. (enl. b.)
 Swift, Dr. H. P. (brg.)
 Swift, Rodman (ga. s.)
 Sylva, Louisa R. (sch.)
 Sylvester, Robbie F. (ga. s.)
 Sylva, Francis V. (sch.)
 Tacoma, City of (st. s.)
 Tacoma, Miss (ga. y.)
 Taber, Stephen (sch.)
 Taft, Helen (ga. s.)
 Taft, President (st. s.)
 Tague, Alice (bargo)
 Tague, Charles L. (bargo)
 Tague, Frank L. (bargo)
 Tall, Heaver (st. p.)
 Tall, H. L. (ga. s.)
 Tall, Daisy M. (slp.)
 Tallaksen, Theo. (bargo)
 Tallmann, Chester B. (ol. s.)
 Tallman, Chester H. (ga. s.)
 Talmage, Maud E. (ga. s.)
 Tanner, O. B. (st. s.)
 Taplin, Frank E. (st. s.)
 Taulane, Alonzo (ga. s.)
 Taulane, Lewis (sch.)
 Taunton, City of (st. p.)
 Taussig, Felix (st. s.)
 Taussig, Frances L. (sch.)
 Tawes, I. H. (sch.)
 Tawes, P. H. (slp.)
 Tawes, James C. (ga. s.)
 Tawes, Robert L. (slp.)
 Taylor, B. H. (st. s.)
 Taylor, J. S. (ga. s.)
 Taylor, J. V. (st. s.)
 Taylor, H. T. J. (ga. s.)
 Taylor, T. M. (ga. s.)
 Taylor, W. C. (st. w.)
 Taylor, W. S. (st. s.)
 Taylor, Eleanor (sch.)
 Taylor, Helen (st. s.)
 Taylor, Jas. (ga. w.)
 Taylor, Jesslo (ga. s.)
 Taylor, Lola (sch.)
 Taylor, William (sch.)
 Taylor, Gladys M. (sch.)
 Taylor, Helen E. (st. s.)
 Taylor, Thos. E. (ga. s.)
 Taylor, Waller L. (slp.)
 Taylor, Jr., Wm. J. (st. s.)
 Taylor, A. Hrooko (st. s.)
 Taylor, D. Neer (ga. s.)
 Teagle, W. C. (st. s.)
 Teed, Hob (st. s.)
 Tegheftoft, Adl. (ga. s.)
 Teetmeyer, Archie (st. s.)
 Tell, William (ga. s.)
 Temple, Emma (sch.)
 Temple, Louisa (ga. s.)
 Tempton, Wm. H. (ga. s.)
 Terbell, Alton N. (bargo)
 Teresa, Marla (ga. s.)
 Terlinde, B. W. (ga. s.)
 Terrell, Otis H. (sl. p.)
 Terrell, Otis D. (ga. s.)
 Terry, G. S. (ga. s.)
 Terry, J. W. (st. s.)
 Terry, J. F. (ga. s.)
 Terry, Edwin (st. s.)
 Terry, Anna C. (ga. s.)
 Texas, Atlanta of (st. s.)
 Thacker, Eben A. (ga. s.)
 Thayer, C. A. (sch.)
 Thayer, Eugene V. R. (st. p.)
 Theckla, D. (sch.)
 Thistle, Blue (bargo)
 Thomas, H. M. (ol. s.)
 Thomas, W. E. (ga. s.)
 Thomas, G. H. A. (st. s.)
 Thomas, David F. (st. w.)
 Thomas, James E. (ga. s.)
 Thomas, Katy (ga. s.)
 Thomas, Maud (sch.)
 Thomas, Ned (ga. s.)
 Thomas, Samuel (ga. s.)
 Thomas, Thomas (sch.)
 Thomas, Lewis M. (sch.)
 Thomas, Lottie L. (ga. s.)
 Thomas, Ruth A. (slp.)
 Thomas, Sidney I. (sch.)
 Thomas, Willia F. (sch.)
 Thomassen, Srah (ga. s.)
 Thompson, A. W. (bargo)
 Thompson, C. D. (st. s.)
 Thompson, J. W. (st. s.)
 Thompson, L. E. (st. s.)
 Thompson, Alice (bargo)
 Thompson, Benjamin (ga. s.)
 Thompson, Paul (st. w.)
 Thompson, Smith (st. s.)
 Thompson, Carl A. (st. s.)
 Thompson, David P. (st. s.)
 Thompson, Jean H. (ga. s.)
 Thompson, Leslie C. (ga. s.)
 Thompson, Mildred K. (sch.)
 Thompson, Wm. Hoyce (st. s.)
 Thompson, Edgar (st. w.)
 Thorne, L. S. (st. p.)
 Thorne, S. B. (bargo)
 Thornton, Joo (ga. s.)
 Thorpe, S. S. (st. w.)
 Throop, Margaret (sch.)
 Thurlow, Lewis K. (st. s.)
 Thurlow, Paul E. (sch.)
 Thurlow, Ella Pierce (sch.)
 Thurston, Jr., Edward (bargo)
 Thurston, Ernest (bargo)
 Thurston, Graco (st. s.)
 Thurston, Hiram (bargo)
 Thurston, Drayton T. (bargo)
 Thurston, James P. (ga. s.)
 Tibbets, Vinal H. (ga. s.)
 Tibbets, C. H. (bargo)
 Tibbitts, Healy (ga. s.)
 Tibbitts No. 3, Healy (ga. s.)
 Tibbitts No. 4, Healy (ga. s.)
 Tice, George S. (st. s.)
 Tiffany, C. H. (enl. b.)
 Tiffany, W. R. (ga. s.)
 Tilden, S. J. (sch.)
 Tifford, W. H. (st. s.)
 Tighman, Kato H. (sch.)
 Tillett, J. W. No. 26 (bargo)
 Timanus, E. Clay (st. s.)
 Times, Ensy (ga. s.)
 Timmins, John J. (st. s.)
 Tinsulo, Puro (bargo)
 Tinsdale, H. G. (st. s.)
 Toad, Green (ga. s.)
 Tobey, N. D. (ga. s.)
 Tobey, Capt. (st. s.)
 Todd, F. C. (sch.)
 Todd, S. J. (ga. s.)
 Todd, W. H. (sch.)
 Todd, Currol (slp.)
 Todd, George (ga. s.)
 Todd, Major (ga. s.)
 Todd, Addie A. (sch.)
 Todd, Annie E. (ga. s.)
 Todd, Edith F. (sch.)
 Todd, H. J. P. (ga. s.)
 Toledo, City of (st. p.)
 Tolley, J. (sch.)
 Tolley, J. M. (ga. s.)
 Tolley, S. H. (slp.)
 Tolley, Frances (ga. s.)
 Tolley, Leo H. (sch.)
 Tolley, Naomi R. (ga. s.)
 Tollen, Jr., F. J. (st. s.)
 Tolman, Lella E. (ga. s.)
 Tom, Black (ga. s.)
 Tom, Jolly (ga. w.)
 Tom, Mury (ga. y.)
 Tomkins, Daniel (sch.)
 Tomlinson, G. A. (st. s.)
 Tomlinson, Lawrence J. (bargo)
 Tomlinson, Thomas (bargo)
 Tom, Topa (st. s.)
 Topping, John (st. s.)
 Torbert, General (sch.)

- Torrey, Nelle (ga. s.).
 Totman, Lewis O. (ga. s.).
 Town, Castle (st. s.).
 Townsend, H. C. (ga. s.).
 Townsend, J. C. (sch.).
 Townsend, R. O. (st. s.).
 Townsend, W. J. (st. s.).
 Townsend, Delia (ga. s.).
 Townsend, Edward Y. (st. s.).
 Townsend, Phoebe H. (ga. s.).
 Tracy, M. & J. (st. s.).
 Tracy, Kathleen (st. s.).
 Tracy, Maurice (st. s.).
 Tracy, Michael (st. s.).
 Tracy, Walter (st. s.).
 Tracy, Helen L. (st. s.).
 Tracy, Mary T. (st. s.).
 Tracy, William J. (st. s.).
 Trader, American (st. s.).
 Trader, Commercial (st. s.).
 Trader, Steel (st. s.).
 Trahey, T. H. (bargo).
 Traupf, Thio (st. s.).
 Transil, Raphael (st. s.).
 Transport, American (bargo).
 Transport, Oyster (ga. s.).
 Traveler, Commercial (st. s.).
 Traveler, Steel (st. s.).
 Travers, B. F. (ga. s.).
 Travers, E. F. (ga. s.).
 Travers, M. M. (slp.).
 Travers, Clemmie (sch.).
 Travers, Louise (sch.).
 Travers, Hattie E. (slp.).
 Travers, Margaret A. (sch.).
 Travers, Virgilio P. (sch.).
 Treadwell, Jennie (ga. s.).
 Tremaine, Morris S. (st. s.).
 Trembley, Florence M. (cnl. b.).
 Trenper, Jacob H. (st. p.).
 Tressolt, A. C. (ga. s.).
 Trevoys, Edward (sch.).
 Triangle, Blue (st. s.).
 Trumble, Richard (st. s.).
 Trotman, M. B. (ga. s.).
 Trott, James E. (sch.).
 Troxell, J. Luther (st. w.).
 Truby, John M. (st. s.).
 Truelson, Chas. (ga. s.).
 Truesdale, William H. (st. s.).
 Truslow, S. W. (ga. s.).
 Tryon, C. (bargo).
 Tibman, A. J. (ga. s.).
 Tucker, M. T. (ga. s.).
 Tucker, Austin L. (cnl. b.).
 Tucker, Evelyn G. (cnl. b.).
 Tucker, Michael J. (bargo).
 Tucker, Sarah A. (cnl. b.).
 Tucker, Thomas A. (cnl. b.).
 Tull, James (hkn.).
 Tull, E. J. (st. s.).
 Tull, E. James (ga. s.).
 Tull, Bertie E. (ga. s.).
 Tullloh, Harriet A. (bargo).
 Tullloh, James A. (cnl. b.).
 Tully, Eugenia (st. w.).
 Tully, Josephine (st. s.).
 Tunney, Gene (ol. s.).
 Tupper, W. M. (st. s.).
 Tupper, George W. (cnl. b.).
 Tuck, W. J. (bargo).
 Turomeco, Marie (st. s.).
 Turner, M. (sch.).
 Turner, C. W. (ga. s.).
 Turner, J. H. (st. s.).
 Turner, R. W. (ga. w.).
 Turner, Clifton E. (bargo).
 Turney, J. J. (bargo).
 Turtle, Mud (ga. s.).
 Twin, The (bargo).
 Twinning, William J. (st. p.).
 Twins, The (ga. s.).
 Tylerell, Nellie M. (ga. s.).
 Tyler, O. S. (sch.).
 Tyler, Lucy M. (slp.).
 Tyler, Mary E. (slp.).
 Tyler, Myrtle L. (ga. s.).
 Tyler, Myrtle E. (ga. s.).
 Tyler, H. Hansel (sch.).
 Tyson, Jesse (st. s.).
 Uhrig, Alex. B. (st. s.).
 Uhrig, Edward A. (st. s.).
 Underhill, A. M. (cnl. b.).
 Underhill, J. J. (sch.).
 Underhill, Gerard (ga. s.).
 Underhill, Mary (slp.).
 Underwood, F. D. (st. s.).
 Underwood, G. F. (cnl. b.).
 Underwood, Frederick D. (st. s.).
 Undine, Tho (ga. s.).
 Upham, Fred W. (st. s.).
 Upham, Helen H. (st. s.).
 Upshur, Wm. M. (ga. s.).
 Upson, J. E. (st. s.).
 Upson, Andrew S. (st. s.).
 Utz, Robert M. (ga. s.).
 Vagabond, Beloved (ga. s.).
 Vail, Ethel (sch.).
 Vail, John H. (ga. s.).
 Vailoy, Chester (st. s.).
 Vailoy, Napa (st. s.).
 Van Aist, James (st. s.).
 Van Bruen, President (st. s.).
 Van Damm, Charles (st. p.).
 Van Dusen, Olive B. (ga. s.).
 Van Dyke, J. W. (ga. s.).
 Van Ellis, H. (st. s.).
 Van Kill, Kill (st. s.).
 Van Name, Lydia (ga. s.).
 Van Name, Sophia (ga. s.).
 Van Oelt, John W. (ol. s.).
 Van Tyle, Jr., Geo. C. (st. s.).
 Van Wickle, Robert E. (bargo).
 Van Wyen, J. (ga. s.).
 Vance, Oceania (sch.).
 Vance, Wm. G. (sch.).
 Vandal, Wm. (ga. s.).
 Vanderbilt, Cornelius (hrg.).
 Vanderburg, Q. (ga. s.).
 Vandiver, Murray (ga. s.).
 Vane, J. W. (ga. s.).
 Vannaman, Jr., Edward C. (ga. s.).
 Vanselver, Annie L. (st. s.).
 Vane, William S. (st. s.).
 Vasa, G. (sr. s.).
 Vaughn, S. E. (st. s.).
 Vaux, Richard (sch.).
 Veale, William (ga. s.).
 Velt, R. C. (st. s.).
 Velaluka, Kup (ga. s.).
 Velma, Ada (ga. s.).
 Venable, Maule T. (ga. s.).
 Vern, Lady (ga. s.).
 Vernon, Belle (st. w.).
 Vernon, Mount (st. s.).
 Verzone, Alceo (sch.).
 Vessels, O. H. (ga. s.).
 Vetra, C. G. (slp.).
 Vetra, J. B. (slp.).
 Vetra, Richard J. (ga. s.).
 Vinator, Hilda A. (ga. s.).
 Vickers, Mary (sch.).
 Viotory, Mercer (st. s.).
 Vlew, Huy (st. s.).
 Vlow, Ocean (st. s.).
 Vrikngen, G. (ga. s.).
 Vilas, William F. (sch.).
 Villard, Henry (sc. b.).
 Vlamont, Helen (st. s.).
 Virginia, C. (sch.).
 Virginia, Alice (ga. s.).
 Virginia, Edna (ga. s.).
 Virginia, Louisa (ga. s.).
 Virginia, Myrtle (ga. s.).
 Virginia, Myrtle (slp.).
 Virginia, Olive (ga. s.).
 Virginia, Princess (ga. s.).
 Virginia, Rhoda (ga. s.).
 Virginia, State of (st. s.).
 Vivian, Alfre (drg.).
 Vought, Katie (st. s.).
 Von Nyuenheim, A. (ga. s.).
 Vonyager, Steel (st. s.).
 Vrecland, A. E. (ga. s.).
 Wade, John L. (st. s.).
 Wade, Muggle W. (ga. s.).
 Wager, Tana (st. s.).
 Wagner, Martin (sch.).
 Wagon, Water (ga. y.).
 Wahl, C. F. (ga. s.).
 Wakeham, B. H. (bargo).
 Wales, Jr., W. H. (sc. b.).
 Wales, Prince of (ga. s.).
 Walker, A. L. (st. s.).
 Walker, J. E. (sch.).
 Walker, J. H. (ga. s.).
 Walker, J. W. (slp.).
 Walker, T. C. (st. w.).
 Walker, Ellsha (st. s.).
 Walker, Harold (st. s.).
 Walker, Alceo E. (ga. s.).
 Walker, Clara E. (ga. s.).
 Walker, George H. (st. w.).
 Walker, Harry W. (bargo).
 Walker, Mary J. (st. s.).
 Wallace, Benjamin M. (ga. s.).
 Wallace, Chas. S. (ga. s.).
 Wallace, H. S. (ga. s.).
 Wallace, Eudora T. (ga. s.).
 Wallace, Grace M. (ga. s.).
 Wallace, H. J. (st. w.).
 Wallace, James C. (st. s.).
 Walling, Elmer D. (cnl. b.).
 Walrod, Estella (cnl.).
 Walsh, W. H. (cnl. b.).
 Walsh, James P. (st. s.).
 Walsh, Julius S. (st. p.).
 Walter, Raymond G. (bargo).
 Walters, Thomas (st. s.).
 Walton, Iko (scow).
 Walton, Izaak (ga. s.).
 Walton, Mary J. (ga. s.).
 Wanamaker, Rodman (st. s.).
 Wandell, M. D. (bargo).
 Wands, Gertrude (slp.).
 Ward, D. J. (sch.).
 Ward, W. P. (sch.).
 Ward, Florence (ga. s.).
 Ward, Harvey (bargo).
 Ward, Lida (ga. s.).
 Ward, Mary (ga. s.).
 Ward, Andrew J. (st. s.).
 Ward, Annie L. (cnl. b.).
 Ward, James P. (cnl. b.).
 Ward, John J. (cnl.).
 Ward, Thomas J. (st. s.).
 Warden, Wm. G. (st. s.).
 Warfield, M. L. (sch.).
 Waring, O. T. (st. s.).
 Warner, F. A. (st. s.).
 Warner, Joseph (ga. s.).
 Warner, Eleanor A. (ga. s.).
 Warner, William H. (st. s.).
 Warner, Wm. L. (ga. s.).
 Warren, J. (ga. s.).
 Warren, A. F. (ga. s.).
 Warren, Florence (ga. s.).
 Warren, Henry (ga. s.).
 Warren, Mary K. (ga. s.).
 Warriner, S. D. (bargo).
 Washburn, U. F. (st. s.).
 Washburn, Geo. W. (sts. a.).
 Washington, Gen'l (st. s.).
 Washington, George (st. s.).
 Washington, George (st. s.).
 Washington, George (ga. s.).
 Washington, George (cnl. b.).
 Water, Laughing (ga. s.).
 Waterbury, David (bargo).
 Waterhill, H. (ga. s.).
 Waters, Blue (sc. y.).
 Watson, C. H. (st. s.).
 Watson, C. W. (st. s.).
 Watson, Admiral (st. s.).
 Watson, Charlie (ga. s.).
 Watson, Angle B. (ga. s.).
 Watson, Susan L. (sch.).
 Watt, James (st. s.).
 Watterson, Henry (st. p.).
 Watts, G. W. (ga. s.).
 Watts, Albert E. (st. s.).
 Watts, Raymond F. (ca. s.).
 Waverly, R. (ga. s.).
 Wawatam, Child of (st. s.).
 Why, S. B. (st. s.).
 Wayman, M. D. (st. w.).
 Wayne, Detroit (st. s.).
 Weaver, John (st. s.).
 Webb, W. M. (ga. s.).
 Webb, William H. (st. s.).
 Webber, C. C. (st. w.).
 Weber, Adam (ga. s.).
 Weber, Capt. (st. w.).
 Webster, Daniel (st. s.).
 Webster, James A. (sch.).
 Webster, Lionel R. (st. p.).
 Webster, Lydia M. (sch.).
 Webster, Ralph T. (slp.).
 Webster, Robert L. (slp.).
 Webster, Silas P. (ol. s.).
 Wedmore, Catherine M. (ga. s.).
 Wea, Hilda (ga. y.).
 Weed, George E. (st. s.).
 Weeks, John W. (st. s.).
 Weems, Catherine (st. s.).
 Weems, Frances (st. s.).
 Weems, Georgeann (st. s.).
 Weems, Isabel (st. s.).
 Weems, Nancy (st. s.).
 Weevil, Boll (ga. w.).
 Weightman, Gertrude (bargo).
 Weightman, George E. (cnl. b.).
 Weightman, Robert H. (cnl. b.).
 Weir, Winnet W. (ga. s.).
 Welch, Willie (st. s.).
 Welder, Electric (bargo).
 Well, T. E. (ga. s.).
 Weller, D. R. (st. w.).
 Weller, Sam (ga. s.).
 Wellor, Fred W. (st. s.).
 Welles, Thomas (ga. s.).
 Wells, A. G. (st. s.).
 Wells, Erastus (st. p.).
 Wells, John W. (sch.).
 Wells, Jos. H. (ol. s.).
 Wen, Dwyon (ga. y.).
 Wentworth, G. K. (st. w.).
 Wentworth, Alice S. (sch.).
 Werner, Henry P. (st. s.).
 Werner, John D. (st. w.).
 Werner, Miriam (ga. w.).
 Wertholm, Sanders A. (bargo).
 Westley, William (slp.).
 West, B. (bargo).
 West, B. E. (st. s.).
 West, Carroll K. (st. s.).
 West, Charles C. (st. s.).
 West, Gloria (ga. s.).
 West, Carroll K. (bargo).
 Westerheke, Edward (ga. s.).
 Weston, A. (bargo).
 Weston, Frank (ga. s.).
 Whack, Paddy (scow).
 Wharton, Joseph (st. s.).
 Wheatley, Georgin E. (ga. s.).
 Wheeler, F. M. (st. s.).
 Wheeler, H. J. (st. s.).
 Wheeler, J. W. (ga. w.).
 Wheeler, M. D. (st. s.).
 Wheeler, Dunham (sch.).
 Wheeler, Joe (ga. s.).
 Wheeler, Major (st. s.).
 Wheeler, Harry R. (st. s.).
 Wheeler, Thomas H. (st. s.).
 Whigham, William (st. w.).
 Whildin, Rebecca G. (sch.).
 Whitaker, A. E. (ga. s.).
 White, B. M. (ga. s.).
 White, D. W. (slp.).
 White, G. S. (ga. s.).
 White, I. C. (st. s.).
 White, J. F. (ga. s.).
 White, W. F. (st. s.).
 White, Alma (ga. s.).
 White, Job (st. w.).
 White, Charlie (ga. s.).
 White, Doris (ol. s.).
 White, Glen (st. s.).
 White, Lillian (ga. s.).
 White, Lottie (ga. s.).
 White, Nellie (slp.).
 White, Peter (st. s.).
 White, Therese (ga. s.).
 White, Lawson W. (ga. w.).
 White, Thomas W. (ga. w.).
 White, Lottie E. (ga. s.).

- White, Mary A. (slp.).
 White, Nannie P. (ga. s.).
 White, Furnell T. (sch.).
 White, Wm. S. (slp.).
 Whitefield, Mury and Pearl (sch.).
 Whiteley, Calvin (st. s.).
 Whiteinan, W. H. (st. w.).
 Whiting, Gladys (ga. s.).
 Whiting, Carrie L. (ga. s.).
 Whiting, Ira C. (barge).
 Whiting, James A. (sch.).
 Whitlock, Charles M. (st. s.).
 Whitney, J. J. (barge).
 Whitney, Emily F. (bk.).
 Whitney, Gorham H. (ol. s.).
 Whitney, William A. (st. s.).
 Whitton, Henry D. (st. s.).
 Whittler, Merces H. (st. s.).
 Wickett, F. H. (st. s.).
 Wicks, Jennie (st. s.).
 Wickwire, Jr., Theodore H. (st. s.).
 Widener, Peter A. B. (st. s.).
 Widow, Merry (ga. y.).
 Wilcox, Leander (st. s.).
 Wilcox, Major (ga. s.).
 Wilcox, Annie L. (st. s.).
 Wilcox, Elias E. (st. s.).
 Wilcox, Rowland H. (st. s.).
 Wilcox, Mmnot I. (st. s.).
 Wild, H. C. (st. s.).
 Wilde, Laura M. (ga. s.).
 Wilder, S. O. (hkn.).
 Wilder, Helen (ol. s.).
 Wilder, Margaret A. (ga. s.).
 Wilder, No. 2, Jim (ga. s.).
 Wilds, George (ga. s.).
 Wilds, Ollie K. (ol. s.).
 Wiley, John (barge).
 Wilkin, Jr., W. P. (ga. s.).
 Wilkinson, Horace S. (st. s.).
 Wilkinson, Irene S. (sch.).
 Wilkinson, Frank W. (ol. s.).
 Will, Henry F. (st. s.).
 Willard, F. S. (st. s.).
 Willard, Daniel (st. s.).
 Willard, Jess (st. w.).
 Willard, Jess (barge).
 Willard, Nancy (barge).
 Willard, Albert D. (ga. s.).
 Willard, Louiso M. (sch.).
 Willard, Le Haron S. (barge).
 Willets, Thomas W. (scw.).
 Willett, Thomas (st. s.).
 Willay, C. W. (sch.).
 Williams, Captain (ga. s.).
 William G. C. (slp.).
 Williams, A. E. (ol. s.).
 Williams, G. W. (st. w.).
 Williams, H. D. (st. w.).
 Williams, J. H. (st. s.).
 Williams, J. L. (st. s.).
 Williams, L. E. (sch.).
 Williams, T. J. (st. s.).
 Williams, W. H. (st. s.).
 Williams, Bernardine (ga. s.).
 Williams, Dick (st. s.).
 Williams, Roger (st. s.).
 Williams, Charles E. (st. s.).
 Williams, Edgar D. (st. s.).
 Williams, Henry P. (ga. s.).
 Williams, Homer D. (st. s.).
 Williams, John H. (st. s.).
 Williams, John R. (st. s.).
 Williams, Laura H. (st. s.).
 Williams, Mury H. (st. s.).
 Williams, Wm. G. (st. s.).
 Willing, Flora M. (ga. s.).
 Willing, Hilda M. (slp.).
 Willis, B. C. (ol. s.).
 Willis, E. M. H. (ga. s.).
 Willis, B. G. & G. E. (ga. s.).
 Willis, Albert H. (sch.).
 Willis, Samuel J. (barge).
 Wills, Emma V. (sch.).
 Willner, George (ga. s.).
 Wilmington, City of (st. s.).
 Willmot, W. G. (st. s.).
 Willmot, Robert W. (st. s.).
 Wilson, E. S. (sch.).
 Wilson, G. N. (st. s.).
 Wilson, J. W. (ga. s.).
 Wilson, L. H. (ga. s.).
 Wilson, S. J. D. (sch.).
 Wilson, Clinton (cnl. b.).
 Wilson, Elizabeth (ga. s.).
 Wilson, Ella (slp.).
 Wilson, Geo. A. (barge).
 Wilson, Henry (sch.).
 Wilson, Jennie (st. s.).
 Wilson, John, sr. (brg.).
 Wilson, Mathew (st. s.).
 Wilson, President (st. s.).
 Wilson, Sarah (sch.).
 Wilson, Anna C. (st. s.).
 Wilson, Charles R. (sch.).
 Wilson, Charles R. (st. w.).
 Wilson, Edta M. (ga. s.).
 Wilson, Oruce S. (barge).
 Wilson, John T. (st. w.).
 Wilson, Mury V. (st. s.).
 Wilson, Thos. E. (ga. s.).
 Wilson, Capt. Thomas (st. a.).
 Wimsnit, Josephine (sch.).
 Windsor, Helen (ga. s.).
 Windsor, Now (st. s.).
 Windsor, Winnie H. (ga. s.).
 Wingate, Russell A. (ga. s.).
 Wingate, Sarah W. (sch.).
 Winslow, Edward B. (sch.).
 Winslow, Louis M. (st. s.).
 Winter, Herman (st. s.).
 Wintormote, Dorothy (st. s.).
 Winthrop, Gov. (st. p.).
 Wise, John (st. s.).
 Witch, Water (ga. y.).
 Witherbee, Walter C. (st. s.).
 Wohlt, August (st. w.).
 Wolf, Oregon (ga. s.).
 Wolf, The (ga. w.).
 Wolf, William H. (st. s.).
 Wolvln, Augustus B. (st. s.).
 Wood, S. L. (ga. s.).
 Wood, T. J. (st. w.).
 Wood, W. F. (ol. s.).
 Wood, Beder (st. w.).
 Wood, Castle (st. s.).
 Wood, Fern (sch.).
 Wood, General (st. w.).
 Wood, General (barge).
 Wood, George E. (st. s.).
 Wood, Joseph (st. s.).
 Wood, Marthin (barge).
 Wood, Joseph D. (st. s.).
 Wood, J. Chester (sch.).
 Wood, Mary Ellen (barge).
 Wood, No. 7, L. S. (scow).
 Woodall, Fannie (st. s.).
 Woodall, Kitty (ga. s.).
 Woodburn, Robert M. (barge).
 Woodington, William (ga. s.).
 Woods, Clarke (st. w.).
 Woods, Esther (ga. w.).
 Woods, Eugenia (st. w.).
 Woods, Frank (st. s.).
 Woods, Frank (st. w.).
 Woods, George (st. w.).
 Woods, John (ga. w.).
 Woods, Mark (st. s.).
 Woods, Mury (st. w.).
 Woods, Rachel (st. s.).
 Wooster, Myra J. (ga. s.).
 Worden, Capt. (ga. s.).
 Worker, Steel (st. s.).
 Worrell, Lewis G. (sch.).
 Worth, Katlo (ga. s.).
 Worth, John M. (st. s.).
 Worthington, John (st. s.).
 Wray, Albert A. (barge).
 Wren, Snlly (sch.).
 Wright, C. E. (ga. s.).
 Wright, J. B. (ga. s.).
 Wright, M. B. (ga. s.).
 Wright, N. E. (ga. s.).
 Wright, Betty (ga. w.).
 Wright, Charles (ga. s.).
 Wright, Ernest E. (barge).
 Wright, Hurry (ga. s.).
 Wright, Homer C. (st. p.).
 Wright, James O. (sch.).
 Wyandotto, Lella (slp.).
 Wyllie, Herbert O. (st. s.).
 Wyllie, Alexander D. (st. s.).
 Wyly, John No. 2 (barge).
 Yarmouth, Great (ga. s.).
 Yates, L. E. (ga. s.).
 Yates, Harry (st. s.).
 Yeakel, Milton F. (slp.).
 Yerkes, Jr., William H. (st. s.).
 York, Nellie G. (ga. s.).
 York, Now (st. s.).
 York, Now (st. p.).
 York, Poncs of (ga. s.).
 Yorke, Jr., Thomas J. (st. s.).
 Young, E. M. (st. s.).
 Young, R. H. (scow).
 Young, Anna E. (st. s.).
 Young, Edward A. (ga. s.).
 Young, Helen (ga. s.).
 Young, Lavelle (st. w.).
 Young, Robert (st. w.).
 Young, Coo F. (st. s.).
 Younglove, F. L. (cnl. b.).
 Zealand, Star of (slp.).
 Zeligler, Jean R. (ga. s.).
 Zeldin, Princess (barge).
 Ziesing, August (st. s.).
 Zirekel, G. A. (ga. s.).

**NAMES, ALPHABETICALLY ARRANGED, AND POST-OFFICE ADDRESSES OF
MANAGING OWNERS OF TWO OR MORE MERCHANT STEAM, MOTOR,
OR SAILING VESSELS OF 100 GROSS TONS AND OVER, WITH RIGS
AND GROSS TONNAGES OF THE VESSELS**

Adams, John R., Fifth Street and Austin Avenue, Port Arthur, Tex.:	Alaska Steamship Co. (Nev.), 120 Broadway, New York, N. Y.:	American Pacific Whaling Co. (S. Dak.), L. C. Smith Building, Seattle, Wash.:
St. s. Nat Strong..... 176	St. s. Redondo..... 1,224	St. s. Aberdeen..... 116
St. s. Tangler..... 145	St. s. Tamna..... 3,471	St. s. Kowluk..... 148
Addison, J. H., 802 West Lanvale Street, Baltimore, Md.:	St. s. Victoria..... 3,863	St. s. Moran..... 120
Sch. Edna Bright Haugh..... 201	St. s. Yukon..... 5,863	St. s. Paterson..... 119
Sch. Ida O. Robinson..... 131	Albemarle Steam Navigation Co. (Va.), Franklin, Va.:	St. s. Tangiak..... 151
Admiral Oriental Line (Wash.), 1519 Railroad Avenue South, Seattle, Wash.:	St. p. Edenton..... 265	St. s. Unimak..... 148
St. s. President Grant..... 14,110	St. s. Haven Belle..... 137	St. s. Westport..... 116
St. s. President Jackson..... 14,123	Algiers Public Service Co. (La.), Canal Street, Ferry House, New Orleans, La.:	American Scantic Line (Del.) 5 Broadway, New York, N. Y.
St. s. President Jefferson..... 14,174	St. c. A. M. Halliday..... 207	St. s. Argosy..... 4,995
St. s. President McKinley..... 14,127	St. s. Algiers..... 501	St. s. Bird City..... 4,083
St. s. President Madison..... 14,187	St. p. New Orleans..... 501	St. s. Casper..... 1,975
Aiken Towboat & Barge Co. (Fla.), 812 South Palatka Street, Pen- sacola, Fla.:	St. p. Thomas Pickles..... 337	St. s. Sagamore..... 5,113
St. s. B. E. Simpson..... 109	Ambrose Lighterage & Transporta- tion Co. (N. J.), 17 State Street, New York, N. Y.:	St. s. Schenectady..... 5,111
St. s. Geo. T. Lock..... 801	St. s. Ambrose No. 4..... 108	American South African Line (N. Y.), 25 Broadway, New York, N. Y.:
St. s. J. S. McLaughly..... 957	St. s. Nina C..... 173	St. s. Eastern Glade..... 5,633
St. s. Richmond..... 401	American & Cuban Steamship Lines (N. Y.), 30 Cortlandt Street, New York, N. Y.:	St. s. Eastern Glen..... 5,579
Alaska Coddish Co. (Calif.), 15 Stewart Street, San Francisco, Calif.:	St. s. Santa Eulalia..... 2,647	St. s. West Cawthon..... 5,531
Sch. City of Papeete..... 350	St. s. Santa Isabel..... 2,647	St. s. West Isleta..... 5,680
Sch. Mayenna..... 154	St. s. Santa Veronica..... 2,647	St. s. Western Knight..... 5,779
Alaska Packers Association (Calif.), 111 California Street, San Fran- cisco, Calif.:	American Dredging Co. (Pa.), 308 Chestnut Street, Philadelphia,	American Steamship Co. (N. Y.) Marine Trust Building, Buffalo, N. Y.:
Co. s. Albat..... 115	Co. s. American..... 103	St. s. Adam E. Cornelius..... 4,000
St. s. Arctie..... 4,207	Co. s. Arthur N. Herron..... 175	St. s. Clifford F. Moll..... 5,141
St. s. Berling..... 7,663	St. s. James N. Knipon..... 114	St. s. Frank H. Goodyear..... 8,243
St. s. Chilkat..... 172	St. s. L. Y. Schermuerhorn..... 181	St. s. G. N. Wilson..... 4,626
St. s. Kudlak..... 114	St. s. Majestic..... 113	St. s. George F. Rand..... 0,533
St. s. Kuumk..... 241	St. s. Pilot..... 120	St. s. Hugh Yates..... 0,077
St. s. Kylelak..... 1,063	American Hawaiian Steamship Co. (N. J.), 10 Bridge Street, New York, N. Y.:	St. s. Hugh Kennedy..... 7,064
Sch. Metha Nelson..... 469	St. s. American..... 0,107	St. s. John J. Holland..... 0,035
Shp. Star of Alaska..... 1,862	Co. s. Californian..... 7,899	St. s. Louis H. Davidson..... 0,354
Bk. Star of England..... 2,124	St. s. Columbian..... 0,262	St. s. Stephen M. Clement..... 5,321
Bk. Star of Finland..... 1,699	St. s. Dakotan..... 0,537	St. s. Theodore H. Wlekwiwo, Jr..... 0,077
Shp. Star of France..... 1,796	St. s. Floridian..... 0,765	St. s. William P. Palmer..... 2,291
Shp. Star of Greenland..... 2,179	St. s. Georgian..... 4,821	St. s. William T. Roberts..... 0,359
Bk. Star of Holland..... 2,301	St. s. Hawaiian..... 0,270	American Steel & Wire Co. (N. J.), 826 Erie Building, Pittsburgh, Pa.:
Bk. Star of Iceland..... 2,101	St. s. Iowan..... 0,529	St. p. Donora..... 259
Shp. Star of Lapland..... 3,381	St. s. Kansan..... 0,339	St. w. Jundata..... 150
Shp. Star of Scotland..... 2,598	St. s. Kentuckian..... 0,479	American Sugar Trust Corporation (Del.), 117 Wall Street., New York, N. Y.:
Shp. Star of Shetland..... 3,315	St. s. Mexican..... 8,601	St. s. Defacto..... 4,800
Shp. Star of Zealand..... 3,292	St. s. Minnesota..... 0,017	St. s. Defecto..... 4,078
Alaska Rivers Navigation Co. (Alaska), McGrath, Alaska:	Co. s. Missouri..... 7,899	St. s. Dixano..... 4,323
St. w. Quikstep..... 313	St. s. Montanan..... 0,275	St. s. Domingo..... 3,170
St. w. Tamm..... 241	St. s. Nebraskan..... 0,082	St. s. Dulcino..... 2,951
Alaska Steamship Co. (Nev.), 120 Broadway, New York, N. Y.:	St. s. Nevadan..... 4,731	American Tankers Corporation (Mass.), 60 Boylston Street, Boston, Mass.:
St. s. Alameda..... 3,158	St. s. Ohioan..... 0,525	St. s. Overbrook..... 5,721
St. s. Alaska..... 4,658	St. s. Oregonian..... 0,275	St. s. Phoenix..... 5,731
St. s. Aleutian..... 5,798	St. s. Panaman..... 0,535	American Trust Co. (Calif.), 461 California Street, San Fran- cisco, Calif.:
St. s. Cordova..... 2,080	St. s. Pennsylvanian..... 0,570	El. s. Peralta..... 2,075
St. s. Depere..... 3,175	St. s. Texan..... 8,822	El. s. Verba Buena..... 2,075
St. s. Deblay..... 3,475	St. s. Virginian..... 8,015	
St. s. Demul..... 3,333	American Merchant Marine Steam- ship Corporation (Del.), care of U. S. Corporation Co., 19-21 Dover Green, Dover, Del.:	
St. s. Lakina..... 2,059	St. s. Corporation Co.:	
St. s. Latouche..... 2,332	St. s. Willboro..... 0,668	
St. s. Niduna..... 2,373	St. s. Willkeno..... 0,155	
St. s. Northwestern..... 3,091	St. s. Willzipo..... 0,617	
St. s. Oduna..... 3,171		

American Tug Boat Co. (Wash.), City Dock, Everett, Wash.:	
St. w. Black Prince.....	159
St. w. Forrester.....	159
St. w. Harbor Belle.....	140
St. s. Mary D. Hume.....	155
St. s. Olympic.....	102
St. p. Swinomish.....	166
St. p. T. C. Reed.....	277
St. s. Tillcum.....	116
American Yukon Navigation Co. (W. Va.), Skagway, Alaska:	
St. w. Chas. H. Hamilton.....	695
St. w. Delta.....	293
St. w. D. R. Campbell.....	718
St. w. Herman.....	450
St. p. John C. Barr.....	646
St. p. John Cudahy.....	819
St. w. J. P. Light.....	785
St. w. Julia B.....	835
St. w. Klondyke.....	400
St. w. Lavelle Young.....	500
St. w. Louise.....	717
St. w. Oil City.....	718
St. w. Seattle No. 3.....	648
St. w. Schwatka.....	481
St. w. Sarah.....	1,130
St. w. St. Michael.....	718
St. w. Susie.....	1,130
St. w. Will H. Isom.....	953
Angola Transfer Co. (La.), Angola, La.:	
St. w. Sarah Edenborn.....	259
St. w. Wm. Edenborn.....	26
Ann Arbor Boat Co. (Mich.), Frankfort, Mich.:	
St. s. Ann Arbor No. 6.....	2,710
St. s. Ann Arbor No. 7.....	2,934
Ann Arbor Railroad Co. (Mich.), Frankfort, Mich.:	
St. s. Ann Arbor No. 3.....	2,047
St. s. Ann Arbor No. 4.....	1,778
Apex Navigation Corporation (N. Y.), 63 Wall Street, New York, N. Y.:	
Sch. Sir Thomas J. Lipton.....	1,358
Sch. William Taylor.....	1,358
Arbuckle, Christina, Old Slip and Water Street, New York, N. Y.:	
St. s. John Wise.....	251
St. s. Santos.....	210
Argonaut Steamship Co. (N. Y.), 26 Beaver Street, New York, N. Y.:	
St. s. Atlantic.....	5,521
St. s. Pacific.....	6,031
Arnold Corporation (Md.), Pier 2, Pratt Street, Baltimore, Md.:	
Ch. s. A. G. Laun.....	111
St. s. Corozal.....	1,898
St. s. Fearless.....	121
St. s. Frank A. Furst.....	181
Ashe, W. T., Gloucester Point, Va.:	
Sch. Nantisco.....	250
Ch. s. York.....	200
Associated Oil Co. (Calif.), 70 New Montgomery Street, San Fran- cisco, Calif.:	
St. s. Arabs.....	155
Ol. s. Associates.....	620
St. s. Betterton.....	7,198
Ch. s. Cycol.....	101
St. s. Frank G. Drum.....	7,018
St. s. Frank H. Buck.....	0,076
St. s. Kewanee.....	3,550
St. s. McClitrick.....	2,702
St. s. Merleus H. Whitteir.....	0,072
St. s. Midway.....	078
Ch. s. Motorates.....	273
Ch. s. Port Costa.....	351
St. s. Paul Shoup.....	0,810
St. s. Solana.....	0,702
St. s. Tulsagus.....	7,120

Association of Maryland Pilots, Foot Broadway, Baltimore, Md.:	
Ch. s. Carolina.....	260
St. s. Maryland.....	398
Astell Coalng & Lighterage Co. (N. Y.), 90 West Broadway, New York, N. Y.:	
St. s. Frank Dean.....	253
St. s. Manager.....	325
Atchison, Topeka & Santa Fe Rail- way Co. (Kans.), 605 Market Street, San Francisco, Calif.:	
St. s. A. G. Wells.....	418
St. s. A. H. Payson.....	163
St. s. E. P. Ripley.....	179
St. p. San Pablo.....	1,584
St. p. San Pedro.....	1,720
St. s. W. B. Storey.....	418
Atlantic & Caribbean Steam Naviga- tion Co. (Del.), Du Pont Building, Wilmington, Del.:	
St. s. Carabobo.....	2,010
St. s. Caracas.....	3,305
St. s. Falcon.....	2,960
St. s. Lara.....	2,907
St. s. Maracalbo.....	1,771
St. s. Merida.....	628
St. s. Tachira.....	2,325
St. s. Trujillo.....	2,013
Atlantic Coast Transportation Co. (Del.), 11 Broadway, New York, N. Y.:	
Se. b. Chenango.....	671
St. s. Triton.....	259
St. s. W. S. Taylor.....	318
Atlantic Gulf & West Indies Steam- ship Lines (Me.), 25 Broad- way, New York, N. Y.:	
St. s. Agwilhvre.....	8,862
St. s. Agwillake.....	7,815
St. s. Agwilvms.....	6,771
St. s. Agwilvex.....	8,862
St. s. Agwilstone.....	10,388
St. s. Agwilsum.....	6,781
St. s. Agwilworld.....	6,771
Atlantic Gypsum Products Co. (N. H.), 40 Rector Street, New York, N. Y.:	
St. s. Robert L. Stevens.....	165
St. s. Terminal.....	129
Atlantic Lighterage Corporation (N. Y.), 17 Battery Place, New York, N. Y.:	
St. s. American Eagle.....	100
St. s. Kangaroo.....	181
St. s. Lillian.....	174
Atlantic Refining Co. (Pa.), 260 South Broad Street, Philadel- phia, Pa.:	
St. s. Albert Hill.....	7,115
St. s. Atlantic.....	120
St. s. Bessmer.....	4,417
St. s. Bohemian Club.....	0,882
St. s. Brilliant.....	828
St. s. Francis E. Powell.....	7,094
St. s. H. C. Folger.....	7,080
St. s. Habira.....	6,855
St. s. Herbert L. Pratt.....	7,118
St. s. J. C. Donnell.....	0,783
St. s. J. E. O'Neill.....	7,070
Ch. s. J. W. Van Dyke.....	1,928
Ch. s. Motor Barge No. 30.....	326
Ch. s. Motor Barge No. 31.....	326
Ol. s. Point Breze.....	4,750
St. s. R. D. Leonard.....	1,778
St. s. Sharon.....	4,690
St. s. Tustem.....	6,882
Ch. s. Van Dyke I.....	137
Ch. s. Van Dyke II.....	137
Ch. s. Van Dyke III.....	137
St. s. W. D. Anderson.....	5,168
St. s. W. M. Burton.....	7,091
St. s. W. M. Irish.....	7,123
Atlantic Towing Co. (Del.), 228 East Bay Street, Savannah, Ga.:	
St. s. Cynthia No. 2.....	108
St. s. Wm. F. McCauley.....	140

Atlantic Transport Co. (W. Va.), 1 Broadway, New York, N. Y.:	
St. s. Manchuria.....	15,444
St. s. Mmuckahda.....	17,281
St. s. Mongolia.....	16,442
St. s. Montana.....	7,771
St. s. Montauk.....	7,771
Ayer & Lord Bargo Co. (Ind.), Old National Bank Building, Evansville, Ind.:	
St. p. A. I. Baker.....	140
St. p. W. L. Berry.....	113
Baker-Whiteley Coal Co. (W. Va.), 508 Koyser Building, Baltimore, Md.:	
St. s. Amerlea.....	181
St. s. Brittainia.....	159
Baltimore & Carolina Steamship Co. (Md.), Pier 6, Pratt Street, Baltimore, Md.:	
St. s. Betty Weems.....	2,339
St. s. Catherine Weems.....	2,873
St. s. Dora Weems.....	2,310
St. s. Frances Weems.....	2,323
St. s. Georgeanna Weems.....	2,088
St. s. Isobel Weems.....	2,323
St. s. Jean Weems.....	2,340
St. s. Nancy Weems.....	2,153
Baltimore & Ohio Railroad Co. (Md.), Baltimore and Charles Streets, Baltimore, Md.:	
St. s. A. C. Rose.....	150
St. s. Baltimore.....	177
St. s. Geo. F. Handolph.....	211
St. s. George L. Potter.....	220
St. s. George M. Shiriver.....	260
St. s. Hackensack.....	124
St. s. Hugh L. Bond, Jr.....	212
St. s. John K. Cowen.....	160
St. s. Narragansett.....	125
St. s. Oscar O. Murray.....	165
St. s. Potomac.....	155
St. s. Shenandoah.....	183
St. s. Transfer.....	101
Baltimore & Philadelphia Steam- boat Co. (Md.), Pier 1, Light Street, Philadelphia, Pa.:	
St. s. Anthony Groves, Jr.....	605
St. s. Betterton.....	355
St. s. Ericsson.....	585
St. s. John Cudwaler.....	1,478
St. s. Lord Baltimore.....	445
St. s. Penn.....	415
Baltimore & Virginia Steamboat Co. (Md.), Pier 1, Pratt Street, Baltimore, Md.:	
St. s. Anne Arundel.....	795
St. s. Calvert.....	850
St. p. Middlesex.....	1,107
St. s. Northumberland.....	063
St. s. Potomac.....	763
Baltimore, Chesapeake & Atlantic Railway Co. (Md.), Pier 1, Pratt Street, Baltimore, Md.:	
St. p. Avalon.....	060
St. p. B. S. Ford.....	417
St. s. Cambridge.....	834
St. w. Dorchester.....	1,085
St. p. Eastern Shore.....	791
St. s. Joppa.....	067
St. p. Plumkatank.....	899
Ch. s. Pocomoke.....	656
St. p. Talbot.....	1,100
St. p. Tangler.....	680
St. s. Tred Avon.....	670
St. p. Virginia.....	868
Baltimore Insular Line (N. J.), Chil- den's National Bank Building, Baltimore, Md.:	
St. s. Dellina.....	3,480
St. s. Delisle.....	3,478
St. s. Governor John Lind.....	3,431
St. s. Major Wheeler.....	3,431
Baltimore Steam Packet Co. (Md.), Light and Barge Streets, Balti- more, Md.:	
St. s. State of Maryland.....	1,783
St. s. State of Virginia.....	1,783

Barlum Steamship Co. (W. Va.), 2716 Grand River Avenue, Detroit, Mich.:	
St. s. John J. Barlum.....	6,410
St. s. Thomas Barlum.....	5,702
Barrett, Edward E., 200 Riverside Drive, New York, N. Y.:	
St. s. Edw. E. Barrett.....	139
St. s. Geo. N. Barrett.....	170
St. s. R. J. Barrett.....	109
St. s. Richard J. Barrett.....	176
Barrett Line (Ohio), 405 St. Paul Building, Cincinnati, Ohio:	
St. w. Dorothy Barrett.....	150
St. w. John Barrett.....	102
St. w. Patricia Barrett.....	648
Barry, Carlos, 61 State Street, New London, Conn.:	
Sch. Amie B. Mitchell.....	463
Sch. Charles H. Kluck.....	522
Sch. George E. Kluck.....	540
Baton Rouge Transportation Co. (La.), Box 516, Baton Rouge, La.:	
St. p. City of Baton Rouge.....	169
St. c. Louisiana.....	435
Baxter Steamship Co. (Calif.), Horace X. 485 California Street, San Francisco, Calif.:	
St. s. H. W. Baxter.....	2,425
St. s. Horace X. Baxter.....	1,293
Bay Ridge Water & Lighterage Co. (N. Y.), 109 Broad Street, New York, N. Y.:	
St. s. America.....	141
St. s. Ardent.....	106
St. s. Commodore.....	125
Bay State Fishing Co. (Mass.), 30 Fish Pier, S. Boston, Mass.:	
St. s. Billow.....	248
St. s. Breaker.....	248
St. s. Breeze.....	381
St. s. Col. Rockwell.....	290
St. s. Cumber.....	302
St. s. Crest.....	211
St. s. Foam.....	305
St. s. Ocean.....	301
St. s. Ripple.....	301
St. s. Saturn.....	292
St. s. Sea.....	411
St. s. Spray.....	303
St. s. Surf.....	252
St. s. Swell.....	252
St. s. Tide.....	363
St. s. Wave.....	248
St. s. White Cap.....	303
Bay Towing Co. (Tex.), 818 American National Insurance Building, Galveston, Tex.:	
St. s. John C. Stuart.....	163
St. s. Miraflores.....	206
St. s. Resolute.....	141
St. b. Sunset Inn.....	1,180
Bay Transport Co. (Calif.), Pier 38, San Francisco, Calif.:	
St. w. Crockett.....	1,023
St. w. Danmless.....	701
St. s. Falcon.....	101
St. w. Frances.....	608
Beacon Oil Co. (Mass.), 30 Beacham Street, Everett, Mass.:	
St. s. Beaconhill.....	7,071
St. s. Colonial Beacon.....	1,221
Becker Steamship Co. (Ohio), 705 Rockefeller Building, Cleveland, Ohio:	
St. s. Frank Seltzer.....	4,871
St. s. John A. Donaldson.....	4,315
St. s. Alchmel Gallagher.....	5,131
St. s. W. O. Pollock.....	4,872
St. s. W. H. Becker.....	0,430

Beo Line Transportation Co. (Del.), Box 282, Perth Amboy, N. J.:	
St. s. Cheektowaga.....	331
St. s. Lehigh.....	446
St. s. Perth Amboy.....	452
St. s. Westmoreland.....	109
St. s. Wyoming.....	398
St. b. 700.....	934
St. b. 701.....	934
St. b. 702.....	934
St. b. 701.....	934
St. b. 705.....	934
St. b. 706.....	934
St. b. 707.....	934
St. b. 741.....	680
St. b. 742.....	680
St. b. 780.....	926
St. b. 781.....	931
St. b. 783.....	923
St. b. 784.....	919
St. b. 785.....	495
St. b. 787.....	455
St. b. 788.....	560
St. b. 700.....	542
St. b. 703.....	520
St. b. 704.....	434
St. b. 705.....	466
St. b. 706.....	455
St. b. 707.....	417
St. b. 708.....	440
Bellingham Tug & Barge Co. (Wash.), 1214 Cornwall Avenue, Bellingham, Wash.:	
St. s. Daniel Kern.....	207
St. s. Iroquois.....	400
St. s. Prosper.....	111
St. s. Richard Holyoke.....	181
St. s. Tyce.....	318
Bellows & Squires Co. (Va.), Ocean, Va.:	
Co. s. Annie Dow.....	217
Co. s. H. R. Humphreys.....	212
Co. s. Little Joe.....	250
Co. s. Richmond.....	141
Co. s. Swanson.....	141
Berwind White Coal Mining Co. (Pa.), 1 Broadway, New York, N. Y.:	
St. s. Admiral Dewey.....	152
St. s. Edward J. Berwind.....	193
St. s. Windber.....	107
Bethlehem Shipbuilding Corporation (Del.), foot West Street, Wilmington, Del.:	
St. s. Fishers Island.....	862
Co. s. Marlon.....	110
Bethlehem Transportation Corporation (Del.), Union Trust Building, Cleveland, Ohio:	
St. s. Bethlehem.....	8,271
St. s. Cambria.....	6,287
St. s. Lackawanna.....	6,071
St. s. Lebanon.....	6,071
St. s. Lehigh.....	6,521
St. s. Maryland.....	6,071
St. s. Saucun.....	6,096
St. s. Steelton.....	6,215
Billings, George E., 312 California Street, San Francisco, Calif.:	
Bkn. James Turf.....	1,274
St. s. Viking.....	1,210
Bison Steamship Corporation (N. Y.), Elk Street Market, Buffalo, N. Y.:	
St. s. John Gehm.....	1,091
St. s. John J. O'Hagan.....	1,093
Bisso Ferry Co. (La.), 171 Walnut Street, New Orleans, La.:	
St. s. A. Baldwin.....	199
St. c. Edwin N. Bisso.....	213
St. s. Martin Behrman.....	203
Blackman-Hagemann Corporation, 15-25 Whitehall Street, New York, N. Y.:	
Sch. H. S. Taylor.....	1,488
Sch. G. A. Kohler.....	1,462

Board of Commissioners, Port of New Orleans, 1 Canal Street, New Orleans, La.:	
St. s. Deluge.....	370
St. s. Sautson.....	159
Booth Fisheries Co. (Del.), foot Wall Street, Seattle, Wash.:	
St. s. Chicago.....	410
St. b. J. D. Peters.....	1,085
St. w. K. L. Ames.....	184
Ship, St. Paul.....	1,893
St. s. Shellcof.....	269
St. w. W. H. Bancroft.....	179
St. s. Zapora.....	318
Border Line Transportation Co. (Wash.), Stuart Building, Seattle, Wash.:	
St. s. Border King.....	938
St. s. Border Queen.....	933
Boston Maritime Corporation (Me.), 131 State Street, Boston, Mass.:	
Sch. Augusta W. Snow.....	830
Sch. Ellen Little.....	999
Sch. Harry G. Deering.....	1,342
Sch. Helen Barret Oring.....	1,226
Sch. James E. Newsom.....	707
Sch. Mary G. Maynard.....	735
Sch. Mary H. Diebold.....	1,618
Sch. Maurice R. Thurlow.....	1,270
Sch. Zebedee E. Cliff.....	1,361
Boston Molasses Co. (N. J.), 175 Milk Street, Boston, Mass.:	
St. s. Amoleo.....	3,101
St. s. Pedrito.....	296
Boston, New York & Southern Steamship Co. (Del.), 21 State Street, New York, N. Y.:	
St. w. Broadway.....	2,329
St. p. Express.....	1,023
St. s. Mandalay.....	1,120
St. p. Pastime.....	701
Boston Pilots Relief Society (Mass.), Lewis Wharf, Boston, Mass.:	
Co. s. Liberty.....	118
Co. s. Pilot.....	140
Boston, Revere Beach & Lynn Railroad (Mass.), Rowe's Wharf, Boston, Mass.:	
St. p. Ashburnham.....	416
St. p. Brewster.....	447
St. p. Dartmouth.....	420
St. p. Newtown.....	447
Boston Sand & Gravel Co. (Del.), 88 Broad Street, Boston, Mass.:	
St. s. Eureka.....	471
St. s. Noble Maxwell.....	578
Bouker Contracting Co. (N. J.), 37 State Street, New York, N. Y.:	
St. s. Bouker No. 1.....	177
St. s. Bouker No. 2.....	285
St. s. Jim-Sid.....	209
Bradford, Oliver F., 1223 St. Mary Street, New Orleans, La.:	
St. w. Andes.....	107
St. w. Captain George.....	131
St. w. Uncle Oliver.....	156
Bradley Transportation Co. (W. Va.), Wolvin Building, Duluth, Minn.:	
St. s. B. H. Taylor.....	7,318
St. s. Caelite.....	3,990
St. s. John G. Munson.....	7,203
St. s. T. W. Robinson.....	7,726
St. s. W. F. White.....	7,180
Bramble, B. Wm., 2016 East Baltimore Street, Baltimore, Md.:	
Sch. Agnes S. Quillin.....	107
Sch. Corapeake.....	231
Bridgeport & Port Jefferson Steamboat Co. (Conn.), Bridgeport, Conn.:	
St. s. Long Island.....	778
St. s. Park City.....	301

Brooklyn & Buffalo Navigation Corporation (N. Y.), 44 Whitehall Street, New York, N. Y.:	
St. s. Brewerton.....	132
St. s. Brooklyn.....	133
St. s. Buffalo.....	135
Brooks-Scanlon Corporation (Del.), Eastport, Fla.:	
St. s. Brooks-Scanlon.....	581
Se. b. Lydia McLellan Baxter....	1,352
Se. b. Schome.....	626
Se. b. South East.....	868
Se. b. South Land.....	869
Se. b. Tottenville.....	643
Se. b. Westland.....	959
Brown Steamship Co. (N. Y.) Chamber of Commerce, Buffalo N. Y.:	
St. s. J. J. H. Brown.....	5,069
St. s. William H. Truesdale.....	5,057
Buckeye Steamship Co., Rockefeller Building, Cleveland, Ohio:	
St. s. A. D. Macbeth.....	3,610
St. s. Briton.....	2,434
Buffalo & Crystal Beach Corporation (N. Y.), foot Commercial Street, Buffalo, N. Y.:	
St. s. Americana.....	969
St. s. Canadiana.....	974
Buffalo Gray Corporation (N. Y.), 10 Hudson Street, Buffalo, N. Y.:	
St. s. Crescent.....	385
St. s. Lakewood.....	1,316
St. s. Myron L. Hyman.....	401
St. s. Victoria.....	590
St. s. Weston M. Carroll.....	1,069
Bull Steamship Co. (N. J.), A. H., 40 West Street, New York, N. Y.:	
St. s. Absecon.....	3,372
St. s. Arlyn.....	3,301
St. s. Barbara.....	2,150
St. s. Beatrice.....	3,150
St. s. Carolyn.....	3,209
St. s. Catherine.....	2,121
St. s. Clare.....	3,372
St. s. Cornelia.....	3,129
St. s. Dorothy.....	2,873
St. s. Edith.....	3,382
St. s. Elizabeth.....	3,482
St. s. Ellenor.....	3,482
St. s. Evelyn.....	3,140
St. s. Helen.....	3,128
St. s. Hilton.....	3,102
St. s. Irene.....	3,482
St. s. Lillian.....	3,182
St. s. Margaret.....	3,352
St. s. Mary.....	2,150
St. s. Millinocket.....	3,274
St. s. Ruth.....	3,102
Burris, Wm., 1471 Huriburt Avenue, Detroit, Mich.:	
Sh. John A. Francomb.....	658
St. s. S. M. Stephenson.....	540
Bush Terminal Co. (N. Y.), 100 Broad Street, New York, N. Y.:	
St. s. Beatrice Bush.....	212
St. s. Eleanor Bush.....	212
Buxton Line (Va.), Pier 2, Clyde Line Dock, Norfolk, Va.:	
St. s. Carolina.....	334
St. s. Virginia.....	202
St. s. Westover.....	421
Calhill Towing Line (N. J.), 11 Moore Street, New York, N. Y.:	
St. s. Anna W.....	204
St. s. Artisan.....	357
St. s. O. L. Hulbeck.....	498
St. s. Woodman.....	358
Calro City Ferry Co. (Ill.), Calro, Ill.:	
St. p. Cary-Bird.....	204
St. w. Kivans.....	142
Californian & Eastern Steamship Co. (Calif.), 828 Merchants Bank Building, Los Angeles, Calif.:	
St. s. West Katan.....	5,561
St. s. West Kents.....	5,507
St. s. West Montop.....	5,479

California & Hawaiian Sugar Refining Corporation (Calif.), 230 California Street, San Francisco, Calif.:	
St. s. Crona.....	113
St. s. Henry J. Biddle.....	229
California Petroleum Steamship Corporation (Calif.), Security Building at Fifth and Spring Streets, Los Angeles, Calif.:	
St. s. Emma H. Coppage.....	7,017
St. s. Helen Olmstead.....	7,311
St. s. Helen Vinmont.....	10,388
Ol. s. Mary Ellen O'Neil.....	11,628
St. s. Washenaw.....	2,890
St. s. Winifred O'Donnell.....	7,069
California Sea Products Co. (Calif.), 332 Pine Street, San Francisco, Calif.:	
St. s. Hawk.....	113
St. s. Hercules.....	132
St. s. Lansing.....	4,613
St. s. Port Saunders.....	112
St. s. Traveler.....	135
California Transportation Co. (Calif.), Pier 3, San Francisco, Calif.:	
St. w. Aurora.....	406
St. w. Capital City.....	1,142
St. s. Capt. Weber.....	690
St. w. Delta King.....	1,837
St. w. Delta Queen.....	1,837
St. w. Fort Sutter.....	1,139
St. w. Isleton.....	615
St. w. J. D. Peters.....	880
St. w. Leader.....	230
St. w. Pride of the River.....	619
St. w. Reform.....	627
Calmar Steamship Corporation (Del.), 25 Broadway, New York, N. Y.:	
St. s. Calmar.....	5,780
St. s. Oakmar.....	5,766
St. s. Pennmar.....	5,893
St. s. Texmar.....	5,505
St. s. Yorkmar.....	5,613
Calumet Transportation Co. (Ohio), Leader-News Building, Cleveland, Ohio:	
St. s. Edward A. Uhrig.....	6,611
St. s. Edward N. Saunders, Jr.....	6,657
St. s. J. J. Turner.....	6,832
St. s. Quincey A. Shaw.....	6,336
St. s. R. L. Agassiz.....	6,530
Cambrla Steamship Co. (Del.), Union Trust Building, Cleveland, Ohio:	
St. s. Daniel J. Morrell.....	7,239
St. s. Edward V. Townsend.....	7,433
Canada Atlantic Transit Co. (Minn.), Board of Trade Building, Duluth, Minn.:	
St. s. Arthur Orr.....	2,745
St. s. Kearsarge.....	3,092
Card Co., Edward (N. Y.), 11 Moore Street, New York, N. Y.:	
St. s. Edward L. Card.....	132
St. s. Rowen Card.....	186
Carnegie Steel Co. (N. J.), Carnegie Building, Pittsburgh, Pa.:	
St. w. Allegheny.....	427
St. w. City of Pittsburgh.....	593
St. w. Charlton.....	361
St. w. Duquesne.....	200
St. s. Edgar Thomson.....	361
St. w. Homestead.....	201
St. w. H. D. Williams.....	361
St. w. Isthmian.....	361
St. w. Monongahela.....	593
St. p. W. H. Clingerman.....	191
St. w. William Whigham.....	361
St. w. William O. Clyde.....	361
St. w. Younglochy.....	427

Carteret Ferry Corporation (N. J.), 17 Battery Place, New York, N. Y.:	
St. p. Albany.....	1,059
St. p. Carteret.....	833
St. p. Clinton.....	550
St. p. John Englis.....	1,022
St. p. New Amsterdam.....	1,019
St. s. Secausus.....	910
Cary Davis Tug & Barge Co. (Wash.), Pier A, Seattle, Wash.:	
St. s. Creolo.....	333
Os. s. Douglas.....	179
St. s. Vigilant.....	177
Casco Bay Lines, The, 24 Custom House Wharf, Portland, Me.:	
St. s. Apocisco.....	167
St. s. Marquett.....	108
St. s. Pilgrim.....	261
Catskill Evening Line (Del.), Pier 41, North River, New York, N. Y.:	
St. s. Catskill.....	652
St. s. Reserve.....	225
St. s. Storm King.....	1,076
Central Dredging Co. (Ohio), Union Trust Building, Cleveland, Ohio:	
St. s. Bay View.....	1,309
St. s. Chicago.....	1,208
St. s. Manomet.....	126
Central Hudson Steamboat Co. (N. Y.), Newburgh, N. Y.:	
St. s. Benjamin B. Odell.....	2,011
St. s. Homer Ramsdell.....	1,181
St. s. Jacob H. Tromper.....	571
St. s. Newburgh.....	1,033
Central Pacific Railway Co. (Utah), 65 Market Street, San Francisco, Calif.:	
St. s. Ajax.....	175
St. p. Alameda.....	2,302
St. w. Apache.....	925
St. s. Berkeley.....	1,883
St. w. Cherokee.....	741
St. p. Melrose.....	2,662
St. w. Navajo.....	975
St. s. Oakland.....	1,672
St. p. Piedmont.....	1,854
St. p. Santa Clara.....	2,282
St. p. Thoroughfare.....	2,601
St. p. Transit.....	1,556
Central Railroad Co. (N. J.), 143 Liberty Street, New York, N. Y.:	
St. s. Ashby.....	240
St. s. Ashury Park.....	181
St. s. Atlantic Highlands.....	173
St. s. Bayonne.....	1,334
St. s. Belmar.....	181
St. s. Bethelham.....	187
St. s. Bound Brook.....	1,016
St. s. Bridgeton.....	240
St. s. Cranford.....	1,107
St. s. C. R. R. of N. J. No. 26.....	465
St. s. C. R. R. of N. J. No. 27.....	465
St. s. C. R. R. of N. J. No. 28.....	465
St. s. C. R. R. of N. J. No. 29.....	465
St. s. C. R. R. of N. J. No. 30.....	327
St. s. Elizabeth.....	1,107
St. s. Flemington.....	220
St. s. Freehold.....	220
St. s. Jersey Central.....	217
St. s. Lakewood.....	1,016
St. s. Monmouth.....	1,440
St. s. Newark.....	230
St. s. Plainfield.....	1,225
St. s. Red Bank.....	1,016
St. s. Roselle.....	220
St. s. Sandy Hook.....	1,550
St. s. Sea Bright.....	240
St. s. Somerville.....	1,107
St. s. Westfield.....	1,238
St. s. Wilkes-Barre.....	1,107
Central Transportation Co. (Ind.), 1051 Insurance Exchange Building, Chicago, Ill.:	
St. s. Mueller.....	567
Sh. Robert L. Fryer.....	527

Central Vermont Transportation Co. (Me.), 85 Exchange Street, Portland, Me.:		Cities Service Transportation Co. (Del.), 60 Wall Street, New York, N. Y.:		City of New York (N. Y.), Municipal Building, New York, N. Y.—Continued.	
St. s. New London.....	2,818	St. s. Cities Service Fuel.....	5,313	St. p. Joseph J. O'Donohue.....	901
St. s. New York.....	2,818	St. s. Cities Service Petrol.....	7,805	St. s. Julius Miller.....	593
Central Wharf Towboat Co., Central Wharf, Portland, Me.:		St. s. Hadnot.....	0,258	St. s. Maccoun.....	235
St. s. Cumberland.....	115	St. s. Hingood.....	0,860	St. s. Manhattan.....	155
St. s. Portland.....	118	St. s. Halo.....	0,880	St. s. Manhattan.....	1,951
Chamberlin W. R., 351 California Street, San Francisco, Calif.:		St. s. Watertown.....	6,315	St. s. Maurice E. Connolly.....	593
St. s. Barbara C.....	1,210	City of Baltimore (Md.), City Hall, Baltimore, Md.:		St. s. Mayor Gaynor.....	1,631
St. s. Phyllis.....	1,260	St. p. Annapolis.....	877	St. s. Murray Hulbert.....	593
St. s. Stanwood.....	1,129	St. s. Cataract.....	185	St. s. Nassau.....	862
St. s. W. R. Chamberlin, Jr.....	2,264	St. s. Deluge.....	313	St. s. No. 69.....	103
Champlain Transportation Co., Burlington, Vt.:		St. p. F. C. Latrobe.....	726	St. p. Pierrepont.....	1,095
St. p. Chateaugay.....	405	St. p. Howard W. Jackson.....	370	St. s. Queens.....	1,951
St. p. Tleonderoga.....	892	St. s. Torrent.....	340	St. s. Richmond.....	2,006
St. p. Vermont.....	1,195	City of Boston (Mass.), City Hall, Boston, Mass.:		St. s. Riverside.....	300
Charles Ward Engineering Works (W. Va.), Charleston, W. Va.:		St. s. Angus J. McDonald Engine 41.....	178	St. s. Rodman Wanamaker.....	875
Ol. w. Duncan Bruce.....	357	St. s. Charles C. Donoghue.....	756	St. s. The New Yorker.....	243
St. w. E. D. Kenna.....	383	St. s. Daniel A. MacCormack.....	756	St. s. Thomas Willett.....	326
Ol. s. W. A. Shepard.....	267	St. s. General Sumner.....	440	St. s. W. R. Hearst.....	875
Cherokee-Seminoe Steamship Corporation (Me.), Pier 30, North River, New York, N. Y.:		St. s. Guardlan.....	121	St. s. William J. Gaynor.....	270
St. s. Algonquin.....	5,915	St. s. John P. Dowd Engine 47.....	170	St. s. William L. Strong.....	203
St. s. Cherokee.....	5,896	St. s. John H. Sullivan.....	527	St. s. William T. Collins.....	595
St. s. Seminoe.....	5,896	St. s. Leut. Flaherty.....	727	St. p. Wyoming.....	833
Cherrystone Oil & Fertilizer Co. (Va.), Cape Charles, Va.:		St. s. Michael J. Perkins.....	357	St. s. Zophar Mills.....	185
St. s. Luce Brothers.....	141	St. s. Noddle Island.....	561	City of Philadelphia (Pa.), City Hall, Philadelphia, Pa.:	
St. s. Viking.....	145	St. s. Ralph J. Palumbo.....	755	St. p. City Ice Boat No. 2.....	471
Chesapeake & Ohio Railway Co. (Va.) C. & O. Building, Newport News, Va.:		City of Buffalo, Flro Headquarters, Buffalo, N. Y.:		St. s. Edwin S. Stuart.....	150
St. s. Allee.....	116	St. s. George R. Potter.....	133	St. s. J. Hampton Moore.....	292
St. s. C. E. Graham.....	268	St. s. W. S. Orattun.....	208	St. s. John Wanamaker.....	292
St. s. Geo. W. Stevens.....	177	City of Chicago (Ill.), City Hall, Chicago, Ill.:		St. s. John Weaver.....	1,760
St. s. Virginia.....	635	St. s. Graeco Stewart.....	309	St. s. Rudolph Blankenburg.....	292
St. s. Yorktown.....	1,517	St. s. Illinois.....	287	St. s. Samuel H. Ashbridge.....	268
Chesapeake Ferry Co. (Va.), 700 Front Street, Norfolk, Va.:		St. s. Joseph McMill.....	309	City of Portland, (Oreg.), Portland, Oreg.:	
St. p. Chesapeake.....	1,021	City of Detroit (Mich.), 600-602 Marquette Building, Detroit, Mich.:		St. p. Lionel R. Webster.....	313
St. s. Hampton Roads.....	710	St. s. James Battle.....	193	St. s. Tho Chief.....	242
St. s. Hattie.....	134	St. s. James R. Elliott.....	210	City of Portsmouth and County of Norfolk, Portsmouth, Va.:	
St. p. Seawells Point.....	807	City of Milwaukee (Wis.), City Hall, Milwaukee, Wis.:		St. p. Columbia.....	810
Chesapeake Steamship Co. (Md.), 619 Light Street, Baltimore, Md.:		St. s. No. 15 M. F. D.....	191	St. p. New York.....	896
St. s. City of Atlanta.....	1,071	St. s. No. 17 M. F. D.....	136	St. p. Rockway.....	520
St. s. City of Baltimore.....	2,379	St. s. No. 20 M. F. D.....	118	St. w. Twin City.....	292
St. s. City of Norfolk.....	2,379	St. s. Torrent.....	296	St. p. Virginia.....	818
St. s. City of Richmond.....	1,923	City of New York:		Clathorne-Annapolis Ferry Co. (Md.), Annapolis, Md.:	
Chester Shipping Co. (Pa.), Chester, Pa.:		Department of Plant and Structures, Municipal Building, New York, N. Y.:		Ol. s. Albert C. Ritchie.....	717
St. s. Chester.....	410	Ol. s. Greenwich Village.....	215	St. p. Gov. Emerson C. Harrington.....	875
St. s. Chuteau.....	481	Ol. s. Mott Haven.....	215	Clark, M. L., 107 North Road Street, Elizabeth City, N. C.:	
Chicago, Duluth & Georgian Bay Transit Co. (Ind.), 110 West Adams Street, Chicago, Ill.:		St. s. President Roosevelt.....	1,007	Ol. s. Valencia.....	114
St. s. North American.....	2,317	City of New York (N. Y.), Municipal Building, New York, N. Y.:		Clegg Ship Owning Corp. (N. Y.), 44 Beaver Street, New York, N. Y.:	
St. s. South American.....	2,762	St. s. Abram S. Hewitt.....	221	Ol. s. Silveronk.....	3,440
Chicago Navigation Co. (Minn.), Duluth, Minn.:		St. s. American Legion.....	2,089	Ol. s. Silverspruce.....	3,421
St. s. Otto M. Reiss.....	4,378	St. p. Atlantic.....	950	Cleveland & Buffalo Transit Co. (Del.), 7 West Tenth Street, Wilmington, Del.:	
St. s. W. B. Fitzgerald.....	4,940	St. s. Baltic.....	131	St. p. City of Erie.....	2,498
Cilio Steamship Co. (N. Y.), 25 Broadway, New York, N. Y.:		St. s. Bay Ridge.....	862	St. p. Goodtime.....	1,919
St. s. Chibbar.....	6,030	St. s. Bird S. Coler.....	100	St. p. Seasideco.....	6,381
St. s. Chitrop.....	5,391	St. s. Bronx.....	1,051	Cleveland Cliffs Steamship Co. (Ohio), Union Trust Building, Cleveland, Ohio:	
St. s. Chibol.....	5,107	St. s. Brooklyn.....	1,051	St. s. Cadillac.....	3,580
St. s. Chisco.....	5,101	St. p. Brooklyn.....	930	St. s. Fronteno.....	8,158
St. s. Clucky.....	6,920	St. s. Brooklyn.....	151	St. s. F. A. Bailey.....	6,921
Chisholm Vessels Co. (Mass.), John, 35 Wharf Street, Gloucester, Mass.:		St. s. Col. Clayton.....	361	St. s. Ishpeming.....	6,921
Ol. s. Aretimsa.....	157	St. s. Col. Lawrence.....	172	St. s. J. H. Shandle.....	6,838
Ol. s. Bethna.....	120	St. s. Edward Rieglmann.....	593	St. s. Marquette.....	4,950
Ol. s. Eubla.....	248	St. p. Florida.....	818	St. s. Michigan.....	6,921
Christenson Steamship Co. (Calif.), 230 California Street, San Francisco, Calif.:		St. s. Frank A. Cunningham.....	593	St. s. Munising.....	3,838
St. s. Charles Christenson.....	5,630	St. s. Franklin Edson.....	112	St. s. Nyaumee.....	3,611
St. s. Edwin Christenson.....	6,708	St. s. George B. McClellan.....	250	St. s. Pioneer.....	6,316
St. s. Eleanor Christenson.....	5,111	St. s. George W. Lott.....	802	St. s. Pontiac.....	8,200
St. s. Jane Christenson.....	5,775	St. s. Gowanus.....	802	St. s. William G. Mather, Pier 30, North River, New York, N. Y.:	
		St. s. Henry Bruckner.....	593	St. s. Apache.....	4,115
		St. s. Henry A. Meyer.....	593	St. s. Arapahoe.....	4,115
		St. s. John A. Lynch.....	593	St. s. Chippewa.....	2,690
		St. s. John H. McCoy.....	593	St. s. City of Jacksonville.....	459
		St. s. John H. Mitchell.....	593		
		St. s. John Purroy Mitchell.....	593		
		St. s. Joseph A. O'Quinn.....	593		
		St. s. Joseph J. O'Brien.....	593		

Clyde Steamship Co. (Me.), Pier 36, North River, New York, N. Y.—Continued.	
St. s. Delaware.....	1,607
St. s. Edward S. Atwood.....	111
St. s. E. J. McCormack.....	117
St. s. Hiron.....	3,318
St. s. Inca.....	1,414
St. s. Katahdin.....	2,690
St. s. Mohawk.....	6,896
St. s. Norfolk.....	2,453
St. s. Onclida.....	2,661
St. s. Ortega.....	2,680
St. s. Osage.....	2,640
St. w. Osceola.....	471
St. s. Ozark.....	2,689
St. s. Pawnee.....	1,007
St. s. Philadelphia.....	2,453
Coal Transportation Co. (Del.), Bethel, Del.	
Sec. b. Andrew McDonald.....	2,218
Sec. b. Charles W. Baird.....	2,204
Sec. b. William B. Francker.....	2,216
Conswise Steamship & Barge Co. (Wash.), 602 Burke Building, Seattle, Wash.:	
Sch. Henry Villard.....	1,552
St. s. James Grimiths.....	3,515
Conswise Transportation Corporation (Me.), 381 St. John Street, Portland, Me.:	
St. s. Bristol.....	3,922
St. s. Coastwise.....	4,015
St. s. Hampden.....	4,725
St. s. Middlesex.....	4,727
St. s. Norfolk.....	3,521
St. s. Suffolk.....	4,607
Collyer, Robert, 101 Java Street, Brooklyn, N. Y.:	
St. s. Murlina.....	1,351
St. s. President Arthur.....	10,263
Colombian Steamship Co. (Del.), 17 Battery Place, New York, N. Y.:	
St. s. Barroca.....	2,500
St. s. Bogota.....	2,627
St. s. Bolivia.....	2,600
St. s. Bridgetown.....	2,550
St. s. Martinique.....	2,550
Colonial Navigation Co. (N. Y.), Pier 44, North River, New York, N. Y.:	
St. s. Brockton.....	1,207
St. s. Concord.....	1,218
St. s. Lexington.....	1,218
Colonna's Shipyard (Va.), Berkley, Va.:	
St. s. A. Brooke Taylor.....	205
St. s. America.....	107
St. s. Helen Epiphano.....	178
Columbia Pacific Shipping Co. (Oreg.), Porter Building, Portland, Oreg.:	
St. s. Eastern Knight.....	6,585
St. s. Peter Kerr.....	6,600
Columbia River Packer's Association (Oreg.), Foot Sixth Street, Astoria, Oreg.:	
St. s. Memnon.....	3,416
Ship. St. Nicholas.....	1,708
Columbia River Smoked Fish Co. (N. Y.), 174 North Eleventh Street, Brooklyn, N. Y.:	
Co. s. La Merced.....	1,600
Co. s. Z. R. 3.....	2,375
Columbia Steamship Co. (Ohio), 1202-1 Hanna Bldg., Cleveland, Ohio:	
St. s. U. Russell Hubbard.....	6,830
St. s. David Z. Norton.....	5,607
St. s. Harvey D. Coulter.....	6,617
St. s. Howard M. Hanna, Jr.....	6,201
St. s. John A. Topping.....	8,315
St. s. Joseph H. Frantz.....	8,289
St. s. Leonard B. Miller.....	6,291
St. s. W. C. Richardson.....	4,937
St. s. William Livingston.....	6,634
St. s. William F. Stifel.....	4,871

Commercial Courier Steamship Co. (Del.), care Corporation Trust Co. of America, Wilmington, Del.:	
St. s. Commercial Courier.....	2,111
St. s. Commercial Navigator.....	2,638
Commissioners of the Fallsides, Interstate Park of New York, 25 Broadway, New York, N. Y.:	
St. p. Clermont.....	1,804
St. p. Ontario.....	1,213
Concy Island (Ohio), 504 Strand Theater Building, Cincinnati, Ohio:	
St. p. Island Maid.....	363
St. p. Island Queen.....	986
Consolidated Fisheries Co. (Del.), Lewes, Del.:	
St. s. Alaska.....	229
St. s. E. J. Codd.....	141
St. s. Medric.....	380
St. s. Pelican.....	370
St. s. Ranger.....	213
St. s. Sea Bird.....	383
Co. s. Vester.....	131
St. s. Walter Adams.....	271
Consolidated Steamship Co. (Del.), 1750 Union Trust Building, Cleveland, Ohio:	
St. s. Crescent City.....	4,112
St. s. Merton E. Farr.....	8,349
Construction Materials Co. (Ind.), 228 North La Salle Street, Chicago, Ill.:	
St. s. Sanderfast.....	2,054
Co. s. Sandmaster.....	1,540
Cooper River Ferry Commission (S. C.), The Central Wharf, Charleston, S. C.:	
St. p. Lawrence.....	451
Co. s. Pulmetto.....	252
Cornell Steamboat Co. (N. Y.), 22 Ferry Street, Kingston, N. Y.:	
St. s. Bear.....	181
St. s. Edwin H. Mead.....	218
St. s. Geo. W. Washburn.....	208
St. s. Hercules.....	110
St. s. J. C. Hartt.....	222
St. s. Jumbo.....	217
Co. s. Lion.....	218
St. s. Osceola.....	182
St. s. Perseverance.....	385
St. s. Pocalontas.....	177
St. s. S. L. Crosby.....	103
St. s. W. N. Hawler.....	101
Cors, Richard S., 661 Seventy-fifth Street, Brooklyn, N. Y.:	
St. s. Chelsea.....	508
Sch. Patuna.....	180
Costa, Jr., Leandro J., 22 Prince Street, Boston, Mass.:	
Co. s. Eleanor De Costa.....	114
Co. s. Gertrude De Costa.....	105
Co. s. Josephine De Costa.....	114
Co. s. Mary De Costa.....	103
Cottman Co. (Md.), Keyser Building, Baltimore, Md.:	
St. s. Boxer.....	216
St. s. Margaret.....	250
St. s. Porter.....	181
County of King, County City Building, Seattle, Wash.:	
St. s. Fortuna.....	121
St. p. Leschl.....	433
St. s. Lincoln.....	580
Co. s. Washon Island.....	283
St. s. Washington.....	323
St. p. West Seattle.....	773
Cowley Gulf Line (La.), Louisiana Bank Building, New Orleans, La.:	
St. s. Lake Whitco.....	2,013
St. s. Rajah.....	2,291
Coyle & Co. (La.), W. G., Pero Marguette Building, New Orleans, La.:	
St. s. Adler.....	523
St. s. Coronu.....	150
St. s. DeBardleben.....	420
St. s. Slpsey.....	496
St. s. W. G. Willmot.....	150

Crosby Direct Line Ferries (Wash.), 472 Colman Building, Seattle, Wash.:	
Co. s. Airline.....	140
Co. s. Crossling.....	443
Crosby Fisheries (Wash.), 473 Colman Building, Seattle, Wash.:	
St. s. Nehalem.....	685
St. s. Salmon King.....	1,377
Crowell & Thurlow (Mo.), 131 State Street, Boston, Mass.:	
Sch. Courtney G. Houch.....	1,627
Sch. Horroca A. Stone.....	1,370
Sch. Jennie Flood Kreger.....	1,838
Sch. Maude M. Morey.....	1,364
Crowley Latuch & Tugboat Co. (Calif.), Pier 14, San Francisco, Calif.:	
O. s. Pioneer.....	443
St. s. Richmond.....	135
Cruelble Fuel Co. (Del.), Oilver Building, Pittsburgh, Pa.:	
St. w. Atha.....	135
St. w. Cruelble.....	281
Cuba Distilling Co. (W. Va.), Curtis Bay, Md.:	
St. s. Currahullo.....	5,030
St. s. Cassimir.....	5,030
St. s. Catahoula.....	5,030
St. s. William Isom.....	3,321
Culbreath, Jr., P. P., c/o Philip Shore, Stovall Building, Tampa, Fla.:	
Sch. Calbarion.....	288
Sch. Cardenas.....	307
Sch. Matanzas.....	367
Cumberland Transportation Co. (Ky.), Burnside, Ky.:	
St. w. Cullna.....	177
St. w. City of Burnside.....	161
St. w. Rowena.....	187
Curtis Bay Towing Co. (Md.), 1600 Continental Building, Baltimore, Md.:	
St. s. Ashwaubome.....	176
St. s. Curtis Bay.....	133
St. s. Dandy.....	115
St. s. Fort McHenry.....	111
St. s. Port Covington.....	145
St. s. Sparrows Point.....	153
Cuyamel Fruit Co. (S. D.), Masonic Temple, New Orleans, La.:	
Co. s. Cuyamel Fruit Co. Bargo No. 3.....	311
Co. s. Cuyamel Fruit Co. Bargo No. 4.....	328
Dady Engineering & Contracting Co. (N. Y.), 347 Fulton Street, Brooklyn, N. Y.:	
St. s. Aretic.....	197
St. s. Craftsman.....	358
Dalzell, Fred H., 21 State Street, New York, N. Y.:	
St. s. C. P. Hayraond.....	111
St. s. Dulzellan.....	173
St. s. Dulzelle.....	125
St. s. John J. Timmons.....	145
St. s. New York Marine Co. No. 2.....	201
St. s. New York Marine Co. No. 3.....	201
St. s. New York Marine Co. No. 11.....	101
St. s. Panther.....	130
St. s. Perth Amboy.....	201
St. s. W. F. Dalzell.....	147
Davenport, J. O., 10 California Street, San Francisco, Calif.:	
St. s. Davenport.....	911
St. s. Tilverton.....	557
Davidson Steamship Co. (Mich.), Bay City, Mich.:	
Sch. Chieftan.....	2,701
St. s. Cottonwood.....	2,450
St. s. Lake George.....	2,486
Sch. Montezuma.....	2,722
St. s. Sacramento.....	2,350

Davison & Bro. (Pa.), J. K., Forty-second and Davison Streets, Pittsburgh, Pa.:		Detroit & Kingsville Navigation Co. (Mich.), 600 Union Trust Building, Detroit, Mich.:		Dollar Steamship Line (Calif.), 311 California Street, San Francisco, Calif.—Continued.	
St. w. E. K. Davison.....	203	St. w. Dover.....	532	St. s. President Polk.....	10,500
St. w. Elizabeth Smith.....	128	St. p. Erie.....	747	St. s. President Taft.....	14,123
St. w. J. K. Davison.....	259	Detroit & Windsor Ferry Co. (Mich.), foot Woodward Avenue, Detroit, Mich.:		St. s. President Wilson.....	14,127
St. w. National.....	206	St. s. Britannia.....	670	St. s. President Van Buren.....	10,533
Davison Chemical Co. (Md.), Garrett Building, Baltimore, Md.:		St. s. Cadillac.....	636	St. s. Stanley Dollar.....	5,929
Se. b. Ashland.....	2,223	St. s. Columbia.....	968	St. s. Stuart Dollar.....	7,938
St. s. Astrea.....	415	St. s. La Salle.....	677	Donaldson, Wm. J., Beach and Palmer Streets, Philadelphia, Pa.:	
Se. b. Dover.....	2,223	St. s. Measure.....	489	St. s. Hustler.....	121
St. p. Tho Davco.....	310	St. s. Pontiac.....	229	St. s. Wm. J. Donaldson.....	173
St. s. Volant.....	415	St. s. Promise.....	473	Dougherty Co. (Md.), P., Hearst Tower Building, Baltimore, Md.:	
Davis Co. (Mass.), Fred L., 49 Rogers Street, Gloucester, Mass.:		St. s. Ste. Claire.....	870	Se. b. Allegany.....	2,208
Ga. s. American.....	137	St. p. Sappho.....	223	Se. b. Annapolis.....	1,371
Ga. s. Imperator.....	148	Detroit Materials & Transportation Co. (Mich.), 200 Transportation Building, Detroit, Mich.:		Se. b. Baltimore.....	1,307
Ga. s. Joffre.....	138	St. s. Charles Helden.....	717	Se. b. Carolina.....	2,301
Deep Sea Fisheries (Me.), Tillous Wharf, Rockland, Me.:		St. s. F. E. Harvey.....	355	Se. b. Delaware.....	1,371
St. s. Albatross.....	384	St. s. Frank C. Osborn.....	681	St. s. Dunmore.....	427
St. s. Fish Hawk.....	352	St. s. H. Dahlke.....	620	Se. b. Frederick.....	2,301
Deering Co., G. G., 226 Washington Street, Bath, Me.:		St. s. Pearson.....	297	Se. b. Garrett.....	2,301
Sch. Gardiner G. Deering.....	1,082	Detroit Sulphite Transportation Co. (Mich.), 9125 West Jefferson Avenue, Detroit, Mich.:		Se. b. Harford.....	2,219
Sch. Murv F. Barrett.....	1,833	Se. b. Cordova.....	3,180	St. s. Ivanhoe.....	427
Delaware & Western Railroad Co. (Pa.), 90 West Street, New York, N. Y.:		Sch. Mitschlibre.....	2,237	Se. b. Montgomery.....	2,307
St. s. Hoboken.....	173	St. s. Sulphite.....	437	Se. b. Maryland.....	1,371
St. s. New York.....	173	Se. b. Swedecrope.....	1,566	Se. b. Mayo.....	2,229
Delaware, Lackawanna & Western Railroad Co. (Pa.), 90 West Street, New York, N. Y.:		Diamond O Navigation Co. (Oreg.), 218 Hawthorne Avenue, Portland, Oreg.:		Se. b. Monocacy.....	973
St. s. Bath.....	204	St. w. Diamond O.....	412	Se. b. Montauk.....	1,371
St. s. Bernardsville.....	181	St. w. Wauna.....	149	Se. b. Nantleoko.....	771
St. s. Bristown.....	403	Diamond P Boat Line (Del.), Nicetown Lane and D Streets, Philadelphia, Pa.:		Se. b. Providence.....	1,371
St. s. Buffalo.....	431	St. s. Ethel.....	266	Se. b. Polonno.....	823
St. s. Buffalo.....	1,292	Se. b. Olyvo.....	436	St. s. Stesoluto.....	291
St. s. Chester.....	263	Diamond P. Transportation Co. (Del.), 161 South Front Street, Philadelphia, Pa.:		Se. b. Tallot.....	2,229
St. s. Corning.....	204	Se. b. Howard E.....	436	Se. b. Wilmington.....	1,371
St. s. Fulton.....	229	Se. b. Mildred.....	436	Douglas Co. (Va.), Reedville, Va.:	
St. s. Hoboken.....	1,292	Se. b. Rose.....	443	St. s. Long Island.....	390
St. s. Lackawanna.....	181	Se. b. Wayne.....	430	St. s. Margaret.....	273
St. s. Madison.....	181	Diamond State Fish Products Co. (Del.), Lewes, Del.:		Doville Lako Smd & Gravel Co., 424 Water Street, Toledo, Ohio:	
St. s. Montclair.....	130	Ga. s. Lancaster.....	141	St. s. Commerce.....	112
St. s. Montrose.....	352	Ga. s. Martin.....	141	St. s. R. E. Doville.....	102
St. s. Morrisstown.....	181	Dimon Steamship Corporation (Del.), 21 State Street, New York, N. Y.:		Doyen Co. (Me.), P. H., 40 Cottage Street, South Portland, Me.:	
St. s. Newark.....	231	St. s. Pacific Cedar.....	5,726	St. s. Ajax.....	356
St. s. Newton.....	195	St. s. Pacific Fir.....	5,645	St. p. Atlas.....	163
St. s. New York.....	173	St. s. Pacific Hemlock.....	5,651	St. s. Atlas.....	614
St. s. Orange.....	130	St. s. Pacific Pine.....	5,435	Du Bois Sons Co. (N. Y.), Henry, 17 State Street, New York, N. Y.:	
St. s. Scranton.....	181	St. s. Pacific Redwood.....	5,483	St. s. Arlosa.....	262
St. s. Stroudsburg.....	105	St. s. Pacific Spruce.....	5,709	St. s. Dubois.....	223
St. s. Syracuse.....	431	Dollar Co. (Calif.), Hobart, 311 California Street, San Francisco, Calif.:		Duluth Steamship Co. (Minn.), 800 Alworth Building, Duluth, Minn.:	
St. s. Washington.....	181	St. s. Collo.....	3,866	St. s. D. M. Philbin.....	0,272
Delaware-New Jersey Ferry Co. (Del.), foot East Fourth Street, Wilmington, Del.:		Shp. David Dollar.....	2,832	St. s. Sonoma.....	4,539
St. p. Arctic.....	394	Shp. James Dollar.....	3,017	Dyer Transportation Line (R. I.), 185 South Water Street, Providence, R. I.:	
St. p. Baltic.....	393	Shp. Joseph Dollar.....	2,407	St. s. Sagamore.....	173
St. p. Cape May.....	711	Shp. Mao Dollar.....	5,403	St. s. Ruth B. Lytle.....	148
St. p. City of Reading.....	670	Shp. Mary Dollar.....	3,402	Englo Packet Co. (Mo.), foot Vino Street, St. Louis, Mo.:	
St. p. Long Beach.....	411	Shp. Ruth Alexander.....	8,135	St. w. Bald Eagle.....	468
St. p. New Castle.....	721	Shp. William Dollar.....	3,238	St. w. Cape Hardeau.....	470
St. p. Peerless.....	208	Dollar Steamship Line (Calif.), 311 California Street, San Francisco, Calif.:		St. s. Golden Eagle.....	183
St. p. Pomsville.....	725	St. s. Diana Dollar.....	7,033	St. w. Plasa.....	214
Delaware River Ferry Co. (N. J.), Camden, N. J.:		St. s. Margaret Dollar.....	7,030	East Thirty-fourth Street Velicular Ferry (N. Y.), 303 Fifth Avenue, New York, N. Y.:	
St. s. Atlantic City.....	807	St. s. Melville Dollar.....	7,032	St. s. Mount Holly.....	292
St. p. City of Reading.....	703	St. s. President Adams.....	10,558	St. s. Mount Hood.....	612
De Mille Pictures Corporation (Del.), Cecil B., De Mille Studio, Culver City, Calif.:		St. s. President Cleveland.....	14,123	St. s. Mount Hope.....	757
Shp. Holoma.....	1,643	St. s. President Garfield.....	10,558	Eastern Steamship Corporation (N. Y.), Prudential Building, Buffalo, N. Y.:	
Shp. Indiana.....	1,487	St. s. President Harrison.....	10,533	St. s. George H. Ingalls.....	4,901
Detroit & Cleveland Navigation Co. (Mich.), foot Wayne Street, Detroit, Mich.:		St. s. President Hayes.....	10,531	St. s. Henry P. Werner.....	3,884
St. p. City of Cleveland Ill.....	4,553	St. s. President Lincoln.....	11,187	St. s. Morris S. Tremaine.....	4,901
St. p. City of Detroit Ill.....	6,061	St. s. President Monroe.....	10,533	Eastern Steamship Lines (Me.), Elliot, Me.:	
St. p. Eastern States.....	3,677	St. s. President Pierce.....	14,123	St. s. Belfast.....	2,157
St. w. Greater Buffalo.....	7,539			St. s. Boston.....	4,089
St. w. Greater Detroit.....	7,539				
St. p. Western States.....	3,677				

Eastern Steamship Lines (Mo.), Ellot, Mo.—Continued.	
St. s. Culyin Austin.....	3,820
St. s. Camdon.....	2,163
St. p. City of Bangor.....	1,661
St. s. Cornish.....	1,827
St. s. Cumberland.....	2,598
St. s. Falmouth.....	2,609
St. s. Governor Dingley.....	3,826
St. s. Herman Winter.....	2,025
St. s. H. F. Dimock.....	2,025
St. p. J. T. Morse.....	760
St. s. New York.....	4,089
St. s. North Land.....	3,121
St. s. Norwalk.....	2,157
St. s. Sagamore.....	2,592
St. s. Sandwich.....	2,606
St. s. Southport.....	215
St. s. Westport.....	240
St. s. Wilton.....	1,827
Eastern Steamship Lines (Mo.), Pier 19, North River, New York, N. Y.:	
St. s. Brandon.....	1,062
St. s. George Washington.....	5,184
St. s. Hamilton.....	3,723
St. s. Jefferson.....	3,723
Eastern Steamship Lines (Me.), Box 1434, Richmond, Va.:	
St. s. Virginia Express.....	1,948
St. s. Virginia Limited.....	1,948
Eastern Transportation Co. (Del.), Ford Building, Wilmington, Del.:	
St. s. A. L. Walker.....	427
St. b. A. H. Olive.....	1,077
St. s. Baldrock.....	425
St. s. Brittainia.....	115
St. b. Charles J. Hooper.....	2,217
St. b. Eastern.....	211
St. b. Eastern.....	2,198
St. b. Eugenia Hooper.....	730
St. b. Harry F. Hooper.....	830
St. b. Joseph E. Hooper.....	2,233
St. b. Joseph J. Hoop.....	1,032
St. b. Luther E. Hooper.....	2,197
St. b. Marie Hooper.....	2,190
St. s. Montrose.....	427
St. b. R. W. Macdonald.....	630
St. b. Sweetser Linthicum.....	605
St. s. T. J. Hooper.....	459
St. b. T. J. Hooper.....	2,107
East Jersey Railroad & Terminal Co. (N. J.), 11 Broadway, New York, N. Y.:	
St. s. Chas. R. Norman.....	165
St. s. H. C. Rindling.....	152
St. s. R. Oranger Benson.....	177
St. s. S. H. Edwards.....	179
Edwards Co. (Va.), Reedville, Va.:	
St. s. Armistice.....	227
St. s. E. Warren Edwards.....	214
St. s. Hannah A. Lennen.....	136
St. s. W. L. Messlek.....	201
St. s. Wilbert A. Edwards.....	301
Edwards-Slaughter Co. (Va.), Fleeton, Va.:	
St. s. E. Warren Reed.....	150
St. s. G. S. Allyn.....	211
St. s. M. M. Davis.....	203
Electric Ferries (N. J.), Exchange Place, Jersey City, N. J.:	
St. s. Charles W. Calkin.....	405
St. s. Frederiek Pelree.....	405
St. s. Greenville Kane.....	405
St. s. Governor Moore.....	405
St. s. W. A. Baldwin.....	405
Elizabeth City Boat Line (Va.), Pier 7, M. & M. T. Co., Norfolk, Va.:	
St. s. Ohio.....	199
St. s. Harby.....	240
St. s. Virginia Dare.....	220
Elizabeth Co. (Del.), 918 East Grant Street, Elizabeth, N. J.:	
St. s. Commerce.....	127
St. s. Mary J. Kennedy.....	117

Erie & St. Lawrence Corporation (Del.), 42 Broadway, New York, N. Y.:	
St. s. L. L. 1. 101.....	1,010
St. s. L. L. 1. 102.....	1,010
St. s. L. L. 1. 103.....	1,010
St. s. L. L. 1. 104.....	1,010
St. s. L. L. 1. 105.....	1,010
Erie Basin Towing & Hoisting Co. (N. Y.), 25 Broadway, New York, N. Y.:	
St. s. Harry G. Lytle.....	266
St. s. James Dougherty.....	263
St. s. Ox.....	109
Erie Land & Improvement Co. (N. J.), 50 Church Street, New York, N. Y.:	
St. s. C. S. Goldsborough.....	140
St. s. Hornell.....	180
St. s. Jamestown.....	1,538
St. s. Marlton.....	141
St. s. Youngstown.....	1,553
Erie Railroad Co. (N. J.), 50 Church Street, New York, N. Y.:	
St. s. Akron.....	171
St. s. Arlington.....	1,416
St. s. Blinghamton.....	177
St. s. Chautauqua.....	1,372
St. s. Cleveland.....	107
St. s. Oshon.....	1,459
St. s. O. H. Minor.....	130
St. s. Nyack.....	117
St. s. Nannet.....	217
St. s. Orndell.....	118
St. p. Passaic.....	1,055
St. s. Rochester.....	118
St. s. Robert S. Parsons.....	202
St. s. Shohoh.....	139
St. s. Sterlington.....	398
St. s. Tuxedo.....	1,483
St. s. Waverly.....	217
Erie Sand & Gravel Co. (Pa.), foot Sussex Street, Erie, Pa.:	
St. s. America.....	297
St. s. Erie.....	290
Eubank Tankard Co. (Va.), Kil- marnock, Va.:	
St. s. Fairfield.....	131
St. s. Joseph H. Davis.....	130
St. s. Pocohontas.....	286
Export Steamship Corporation (N. Y.), 25 Broadway, New York, N. Y.:	
St. s. Blair.....	4,071
St. s. Blue Triangle.....	6,120
St. s. Carenco.....	6,109
St. s. City of Eureka.....	6,728
St. s. City of St. Joseph.....	6,601
St. s. Clontarf.....	4,969
St. s. Coeur d'Alene.....	5,104
St. s. Corson.....	4,999
St. s. Half Moon.....	6,673
St. s. Hog Island.....	4,969
St. s. Liberty Land.....	6,052
St. s. Lixpalle.....	4,990
St. s. Nobles.....	4,969
St. s. Ossa.....	4,816
St. s. Sangamon.....	6,083
St. s. Sautcon.....	6,106
St. s. Saugus.....	4,985
St. s. Shishawa.....	4,969
St. s. Tho Lambs.....	6,629
St. s. West Carnifax.....	5,627
St. s. Winona.....	4,968
Fairhope Transportation & Excursion Co. (Ala.), Fairhope, Ala.:	
St. p. Bay Queen.....	471
St. p. Eastern Shore.....	413
Falls Cities Ferry & Transportation Co. (Ind.), Jeffersonville, Ind.:	
St. p. Froman M. Coats.....	570
St. p. Henry Watterson.....	830
Farmers' Transportation Co. (Calif.), 351 California Street, San Francisco, Calif.:	
St. w. Sacramento.....	760
St. w. Vuletta.....	419

Ferry Holding Corporation (Del.), 90 West Street, New York, N. Y.:	
St. p. America.....	689
St. p. Henry L. Joyce.....	688
Flukline-Guild Transportation Co. (Del.), Du Pont Building, Wil- mington, Del.:	
St. s. Abron.....	4,870
St. s. Dio.....	4,823
St. s. Dochet.....	4,831
St. s. Munhalian Island.....	4,831
St. s. Sabotawan.....	4,831
First National Productions Corpora- tion (Del.), First National Studios, Burbank, Calif.:	
Bkn. Contentment.....	1,280
So b. Irano.....	772
Slip. Santa Clara.....	1,535
Flechas, M. Al., Pascagoula, Miss.:	
Sch. Flechas.....	482
Sch. W. J. Collo.....	450
Florida East Coast Car Ferry Co. (S. Dak.), 120 Broadway, New York, N. Y.:	
St. s. Estrada Palma.....	2,639
St. s. Henry M. Flagler.....	2,699
St. s. Joseph R. Parrott.....	2,408
Florida Ferry Co., 26 South Main Street, Jacksonville, Fla.:	
St. s. Fletcher.....	235
St. s. Jackson.....	221
Florida Railway & Navigation Cor- poration (Del.), Everglades, Collier County, Key West, Fla.:	
St. s. City of Tampa.....	235
St. s. Collier County.....	570
Fontana Steamship Co. (Ohio), Union Trust Building, Cleve- land, Ohio:	
St. s. Colonel.....	3,879
St. s. Senator.....	4,018
St. s. Yosemite.....	3,554
Ford Motor Co. (Del.), Highland Park, Detroit, Mich.:	
St. s. Ballcamp.....	425
St. s. Barlow.....	425
St. s. Bathalun.....	420
St. s. Baymende.....	420
St. s. Benson Ford.....	8,026
St. s. Huttercup.....	418
St. s. East Indian.....	8,159
St. s. Ford No. 1.....	100
St. s. Henry Ford II.....	8,877
St. s. Humrick.....	418
St. s. Lako Benbow.....	2,368
St. s. Lako Dorin.....	2,368
St. s. Lake Orinoc.....	2,368
St. s. Oneldn.....	2,369
St. s. Onondaga.....	2,369
Forrest Transport Corporation (Nev.), 810 Porter Building, Portland, Oreg.:	
St. s. Laurel.....	6,750
St. s. Myrtle.....	6,758
Franklin, T. H., 80 Broad Street, New York, N. Y.:	
St. w. Bonihay.....	1,098
St. s. Maple.....	1,099
Franklin Transportation Co. (N. Y.), Ben Peene's Wharf, Yon- kers, N. Y.:	
St. s. Benjamin Franklin.....	489
St. s. Bessie.....	116
St. s. City of Yonkers.....	170
Franklin Steamship Corporation (Del.), Union Trust Building, Cleveland, Ohio:	
St. s. Emory L. Ford.....	7,980
St. s. Edward J. Berwind.....	8,318
St. s. Fred G. Hartwell.....	8,889
Freeman, S. S., 1 Drumm Street, San Francisco, Calif.:	
St. s. Daisy.....	670
St. s. Daisy Gadsby.....	818
St. s. Daisy Gray.....	1,187
St. s. Daisy Matthews.....	943
St. s. Daisy Putnam.....	880

Freeport Sulphur Transportation Co. (Del.), 61 Broadway, New York, N. Y.:	
St. s. Freeport Sulphur No. 2.....	488
St. s. Freeport Sulphur No. 5.....	4, 127
St. s. Freeport Sulphur No. 6.....	4, 487
Fry, Eugene W., Commercial Trust Building, Philadelphia, Pa.:	
Sch. Anaconda.....	2, 217
Sch. Cohnsett.....	2, 226
Sch. Sakonnet.....	2, 204
Garland Steamship Corporation (N. Y.), 44 Whitehall Street, New York, N. Y.:	
St. s. James B. Duke.....	5, 828
St. s. Ponn Mar.....	5, 868
Gilkey Bros. Towing Co. (Wash.), Anacortes, Wash.:	
St. s. Columbia.....	132
St. s. Intrepid.....	123
St. s. San King.....	181
Gillespie, Albert E., Pier 17, San Francisco, Calif.:	
St. s. Humboldt.....	4, 075
St. s. San Juan.....	2, 152
Gladstone Transportation Co. (Del.), 90 West Street, New York, N. Y.:	
St. s. Dartford.....	5, 186
St. s. Overbrook.....	5, 724
Gleason Coal Co. (Mich.), F. D. 28 Campau Building, Detroit, Mich.:	
St. s. Jay A. Pearson.....	1, 200
St. s. Tampico.....	1, 894
St. s. Usona.....	1, 310
Globe Steamship Co. (Minn.), 800 Alworth Building, Duluth, Minn.:	
St. s. Ball Brothers.....	5, 733
St. s. Cuyler Adams.....	5, 057
St. s. Frank C. Ball.....	6, 069
St. s. James Davidson.....	8, 349
Golden Gate Ferry Co. (Calif.), Foot Hyde Street, San Francisco, Calif.:	
El. s. Golden Age.....	779
El. s. Golden Bear.....	779
El. s. Golden Gate.....	598
El. s. Golden State.....	780
St. s. Golden Way.....	138
El. s. Golden West.....	594
St. s. Harry E. Spens.....	616
Goodrich Transit Co. (Del.), 228 Lake Avenue South, Duluth, Minn.:	
St. s. Alabama.....	2, 623
St. s. Arizona.....	1, 041
St. s. Carolina.....	1, 304
St. s. Christopher Columbus.....	1, 611
St. p. City of Benton Harbor.....	1, 280
St. s. City of Grand Rapids.....	3, 001
St. p. City of Holland.....	1, 749
St. p. City of St. Joseph.....	1, 439
St. p. City of Saugatuck.....	1, 735
St. s. Illinois.....	2, 427
St. s. Indiana.....	1, 979
St. s. Wisconsin.....	1, 021
Goodwin-Gallagher Sand & Gravel Corporation (N. Y.), 21 East Forlath Street, New York, N. Y.:	
Ol. s. Betty.....	108
St. s. Cockatoo.....	187
St. s. Candor.....	187
Ol. s. Goodwin No. 14.....	113
St. s. Phoenix.....	118
Goodwin Steamboat Corporation (N. Y.), Battery Park Pier, New York, N. Y.:	
St. s. H. S. Caswell.....	109
St. s. Tourist.....	290
Goodyear Redwood Lumber Co. (Me.), 682 Market Street, San Francisco, Calif.:	
St. s. Helen P. Draw.....	300
St. s. Phoenix.....	254

Gorton-Pow Vessels Co. (Mass.), Towo Square, Gloucester, Mass.:	
Ol. s. Acushla.....	135
Ol. s. Catherine Burke.....	130
Ol. s. Corinthian.....	161
Ol. s. Elk.....	123
Ol. s. Elmer E. Gray.....	121
Sch. Georgiana.....	122
Ol. s. Herbert Parker.....	139
Ol. s. Ingomar.....	143
Ol. s. John J. Fallon.....	125
Ol. s. Killarney.....	153
Sch. Louisa R. Sylvia.....	131
Ol. s. Mary F. Curtis.....	121
Ol. s. Mildred Robinson.....	121
Ol. s. Pollyanna.....	119
Ol. s. Rhodora.....	116
Sch. Thomas S. Gorton.....	140
Ol. s. William L. Putnam.....	107
Goss Corporation (Me.), John L. Stonington, Me.:	
Sch. Anala and Reuben.....	128
St. s. Eugenie Spofford.....	101
Gotham Assets Corporation (Del.), 90 West Street, New York, N. Y.:	
St. p. Dyckman.....	320
St. p. George W. Perkins.....	803
Grace Steamship Co. (Del.), Du Pont Building, Wilmington, Del.:	
St. s. Condor.....	4, 747
St. s. Coyn.....	4, 054
Grace Steamship Co. (Del.), 10 Hanger Square, New York, N. Y.:	
St. s. Caelque.....	6, 245
St. s. Capuc.....	5, 580
St. s. Churcas.....	5, 555
St. s. Curco.....	5, 496
St. s. Guatemala.....	4, 869
St. s. Nora.....	9, 020
St. s. Santa Cecilia.....	5, 873
St. s. Santa Elisa.....	5, 004
St. s. Santa Luisa.....	4, 817
Ol. s. Santa Maria.....	7, 731
St. s. Santa Teresa.....	4, 558
Grand Trunk-Milwaukee Car Ferry Co. (Wis.), 93 Michigan Street, Milwaukee, Wis.:	
St. s. Grand Haven.....	2, 320
St. s. Grand Rapids.....	2, 942
St. s. Madison.....	2, 942
St. s. Milwaukee.....	2, 933
Gravel Products Corporation (N. Y.), 78 Perry Street, Buffalo, N. Y.:	
Sch. Crete.....	2, 083
St. s. Niagara.....	7, 700
Great Lakes Dredge & Dock Co. (N. J.), 17 Battery Place, New York, N. Y.:	
St. s. Fred E. Richards.....	357
St. s. John R. Williams.....	396
St. s. Roger C. Sullivan.....	170
Great Lakes Dredge & Dock Co. (N. J.), First National Bank, Duluth, Minn.:	
St. s. Charles M. Warner.....	3, 812
Ol. s. Wm. A. Lydon.....	104
Great Lakes Steamship Co. (Del.), Keith Building, Syracuse, N. Y.:	
St. s. A. E. Nettleton.....	6, 286
St. s. B. Lyman Smith.....	4, 271
St. s. Belgium.....	3, 860
St. s. Charles Hubbard.....	4, 840
St. s. Denmark.....	5, 448
St. s. George B. Leonard.....	4, 037
St. s. Finland.....	6, 405
St. s. Horace S. Wilkinson.....	8, 338
St. s. Hurlbut W. Smith.....	4, 662
St. s. J. F. Durston.....	4, 791
St. s. John Dunn, Jr.....	6, 160
St. s. John B. Cowie.....	6, 614

Great Lakes Steamship Co. (Del.), Keith Building, Syracuse, N. Y.—Continued.	
St. s. Lyman C. Smith.....	6, 200
St. s. Monroe C. Smith.....	4, 281
St. s. Norway.....	6, 073
St. s. Smith.....	4, 786
St. s. Smith Thompson.....	4, 786
St. s. Sweden.....	4, 702
St. s. Wilbert L. Smith.....	4, 310
St. s. William Nottingham.....	4, 214
Great Lakes Transit Corporation (N. Y.), 223 Erie Street, Buffalo, N. Y.:	
St. s. Alfred H. Smith.....	4, 698
St. s. Black Diamond.....	619
St. s. C. T. Jaffray.....	4, 055
St. s. Charles Donnelly.....	3, 765
St. s. Chicago.....	3, 195
St. s. Daniel Willard.....	4, 233
St. s. Delaware.....	3, 901
St. s. Delos W. Cooke.....	3, 398
St. s. Duluth.....	4, 749
St. s. Edward Chambers.....	4, 113
St. s. Edward E. Loomis.....	4, 279
St. s. F. D. Underwood.....	3, 311
St. s. George D. Dixon.....	4, 090
St. s. H. A. Scandrett.....	4, 011
St. s. J. E. Gorman.....	4, 053
St. s. J. M. Davis.....	4, 375
St. s. Junata.....	4, 333
St. s. Milwaukee.....	3, 327
St. s. Octavia.....	4, 329
St. s. P. E. Crowley.....	4, 077
St. s. Ralph Budd.....	4, 671
St. s. Flonesta.....	4, 329
St. s. Toledo.....	960
St. s. Utica.....	3, 533
St. s. W. J. Conners.....	4, 625
St. s. W. W. Atterbury.....	4, 060
Greyhound Transportation Co. (Oreg.), Foot Taylor Street, Portland, Oreg.:	
St. p. Greyhound.....	111
St. w. Interstate.....	336
Griffiths & Sons (Wash.), James, 502 Burke Building, Seattle, Wash.:	
St. s. El Cedro.....	2, 512
Sch. Griffon.....	2, 259
St. s. S. A. Perkins.....	4, 839
Guaranty Trust Co. (N. Y.), 140 Broadway, New York, N. Y.:	
St. s. Agwipand.....	8, 021
St. s. Bethoro.....	8, 257
St. s. Chilfore.....	13, 151
Ol. s. Cubore.....	6, 891
St. s. Feltoro.....	7, 117
St. s. Filmore.....	7, 117
St. s. Leboro.....	8, 289
St. s. Mangoro.....	4, 066
St. s. Maroro.....	8, 215
St. s. Santoro.....	7, 117
St. s. Steeloro.....	8, 215
Gulf Barge & Towing Co. (La.), Cho and Magnolia Streets, New Orleans, La.:	
Sc. b. Allouaha.....	2, 067
Sc. b. Belmont.....	1, 491
St. s. Northern Light.....	2, 599
Gulf Coast Steam Ship Co. (Ala.), 300 Water Street, Tampa, Fla.:	
St. p. Manatee.....	104
St. s. Pokanoket.....	315
Gulf Export & Transportation Co. (Tex.), Foot Minum Street, Beaumont, Tex.:	
Sc. b. Col. Keith.....	884
St. s. Keechl.....	229
Sch. Nomis.....	460
Gulf Pacific Line (Calif.), 210 Front Street, San Francisco, Calif.:	
St. s. Point Arena.....	3, 545
St. s. Point Bonita.....	3, 283
St. s. Point Gorda.....	3, 283
St. s. Point Montara.....	3, 283
St. s. Point Sur.....	3, 296

Gulf Refining Co. (Tex.), Dock 20, West Port Arthur, Tex.:	
Ga. s. Captaln Collier.....	161
Ga. s. Choctaw.....	350
Sch. Conemaugh.....	1,774
St. s. Currier.....	4,711
St. s. Delanco.....	183
St. s. Gulfbreeze.....	6,651
St. s. Gullcrest.....	8,952
St. s. Gullcoast.....	5,188
St. s. Gullfing.....	6,570
St. s. Gullfing.....	5,276
St. s. Gulllight.....	5,188
St. s. Gullmaid.....	5,225
St. s. Gullport.....	5,188
St. s. Gullpoint.....	6,072
Ol. s. Gullpride.....	12,510
St. s. Gullprince.....	6,560
St. s. Gullqueen.....	6,795
Ol. s. Gullspray.....	3,370
Ol. s. Gullspirit.....	379
St. s. Gullstar.....	7,219
St. s. Gullstate.....	7,210
St. s. Gullstream.....	5,188
St. s. Gulltrade.....	6,859
St. s. Gulf of Mexico.....	7,807
Ga. s. Gulf of Venezuela.....	6,620
Se. b. Junifata.....	1,432
St. s. Lignouter.....	3,737
Ga. s. Moltawk.....	369
Se. b. Monogaciela.....	1,677
Se. b. Ohio.....	1,677
Ga. s. Radium.....	349
St. s. Robert O. Clark.....	291
St. s. Senator Bailey.....	293
St. s. Winfred.....	2,551
Halesport Mining & Transportation Co. (N. J.), Parkway at Twenty-fourth Street, Phila- delphia, Pa.:	
Ol. s. H. M. Thomas.....	140
St. s. Penn Manor.....	105
St. s. Radlo.....	189
St. s. Rancocas.....	106
Halfhill Packing Corporation (Calif.), Channel No. 3, Long Beach, Calif.:	
Sch. Glendale.....	296
Sch. Mary Lou.....	496
Sch. Oceanic Vauca.....	415
Hall Corporation (N. Y.), George, 52 Water Street, Ogdensburg, N. Y.:	
St. s. Adrian Iselin.....	2,040
St. s. Harvey J. Kendall.....	398
St. s. Luchs W. Robinson.....	1,899
Hammermill Paper Co. (Pa.), Hammermill, Erie, Pa.:	
St. s. C. W. Jacob.....	2,062
St. s. Penobscot.....	2,201
Hampton Roads Transportation Co. (Va.), Law Building, Nor- folk, Va.:	
St. p. City of Norfolk.....	412
St. p. Old Point Comfort.....	430
Hammond Lumber Co. (Del.), 290 California Street, San Fran- cisco, Calif.:	
St. s. Arizonan.....	8,511
St. s. Astoria.....	2,221
St. s. Cerro Harde.....	2,317
St. s. Covena.....	2,372
St. s. Missoula.....	1,553
St. s. Samon.....	1,697
St. s. San Pedro.....	2,235
St. s. Trinidad.....	971
St. s. Tillamook.....	2,117
Hanfy Co. (Calif.), J. R., 21 Market Street, San Francisco, Calif.:	
St. s. Anno Hanfy.....	1,313
St. s. Ryder Hanfy.....	1,313
St. s. Santa Barbara.....	695
St. s. Santa Monica.....	497
St. s. Wellesley.....	770

Harkins Transportation Co. (Oreg.), Municipal Dock 2, Portland, Me.:	
St. w. Beaver.....	421
St. s. Georgiana.....	242
St. w. Lurlino.....	524
St. w. Madeline.....	408
St. s. Undine.....	516
Hartford & New York Transporta- tion Co. (Conn.), 285 State Street, Hartford, Conn.:	
St. s. Georgia.....	1,746
St. s. Hartford.....	1,483
St. s. Middletown.....	1,483
St. s. Sachem.....	165
St. s. Seaboard.....	662
St. s. Spartan.....	226
St. s. Tennessee.....	1,210
Hart-Wood Lumber Co. (Calif.), 1 Drumm Street, San Fran- cisco, Calif.:	
St. s. Claremont.....	1,291
St. s. Hartwood.....	946
St. s. Point Loma.....	2,119
St. s. Quinault.....	1,138
St. s. Solano.....	913
St. s. San Diego.....	1,457
St. s. Willapa.....	1,185
Hatfield Campbell Creek Coal Co. (Ohio), 807 Union Trust Build- ing, Cincinnati, Ohio:	
St. w. D. T. Land.....	135
St. w. Julius Fleiselman.....	564
St. w. Robert P. Gilliam.....	158
St. w. W. C. Mitchell.....	121
Havemeyers & Elder (N. Y.), 25 Broadway, New York, N. Y.:	
St. s. Integrity.....	192
St. s. Invader.....	192
St. s. Invincible.....	231
Hayes, John A., 1010 Ocean Park- way, Brooklyn, N. Y.:	
St. s. Arungansett.....	390
St. s. Arizona.....	201
St. s. Herbert N. Edwards.....	323
St. s. J. W. French.....	154
St. s. Leander Wilcox.....	205
St. s. Martin J. Martau.....	308
St. s. Portland.....	118
St. s. Quickstep.....	313
St. s. Rollin E. Mason.....	323
St. s. Rowland H. Wilcox.....	217
St. s. William B. Murray.....	390
Hillman Transportation Co. (Pa.), First National Bank Building, Pittsburgh, Pa.:	
St. w. A. B. Sheets.....	173
St. w. A. R. Hudd.....	119
St. w. J. H. Hillman.....	446
St. p. Volcano.....	186
Hobbs, Wall & Co. (Calif.), 1 Drumm Street, San Fran- cisco, Calif.:	
St. s. Elizabeth.....	415
St. s. South Coast.....	301
St. s. Westport.....	211
Hoboken Ferry Co. (N. J.), 90 West Street, New York, N. Y.:	
St. s. Hergen.....	1,120
St. s. Hinghamton.....	1,462
St. s. Chatham.....	1,261
St. s. Elmira.....	1,460
St. s. Hopatecong.....	1,079
St. s. Ithaca.....	1,462
St. s. Lackawanna.....	1,070
St. s. Maplewood.....	1,252
St. p. Montclair.....	1,095
St. s. Netherlands.....	1,120
St. p. Orange.....	1,096
St. s. Scandinavia.....	1,462
St. s. Scranton.....	1,462
Holland Co. (N. J.), The, Newark, N. J.:	
St. s. Hackensack.....	1,310
St. s. Tonafly.....	1,310

Hooper, T. J., Catonsville, Md.:	
Se. b. Carroll.....	1,281
Se. b. Druid Hill.....	1,281
Se. b. Hallowell.....	1,327
Se. b. Nahant.....	1,289
Sch. Ruinos.....	1,298
Se. b. Huxton.....	1,281
Se. b. Sherwood.....	1,281
Se. b. Tompkinsville.....	1,274
Houston Towing Co. (Tex.), 811 Cotton Exchange Building, Houston, Tex.:	
St. s. Gullport.....	224
St. s. Orlon.....	127
St. s. R. C. Velt.....	192
Howard, Thomas J., 1 Broadway, New York, N. Y.:	
Se. b. Bessie.....	640
Se. b. Buck Ridge.....	915
Se. b. Draper.....	855
Se. b. Eagle Hill.....	911
Se. b. Enterprise.....	901
Se. b. Franklin.....	910
Se. b. Glendower.....	855
Se. b. Indian Ridge.....	910
St. s. Julia Howard.....	360
Se. b. Mahanoy.....	855
St. s. Margaret A. Howard.....	475
Se. b. Morham.....	935
Se. b. Monitor.....	355
Se. b. Paul Howard.....	2,219
Se. b. Silver Brook.....	2,219
St. s. Thomas J. Howard.....	320
St. s. Wm. G. Howard.....	475
Hunstein Petroleum Co. (Mo.), 1015 Security Building, Los Angeles, Calif.:	
St. s. Mexoll.....	1,370
St. s. Panoll.....	1,370
Hudson River Day Line (N. Y.), Desbrosses Street Pier, New York, N. Y.:	
St. p. Albany.....	1,415
St. p. Alexander Hamilton.....	2,367
St. s. Chauncey M. Depow.....	652
St. s. De Witt Clinton.....	3,800
St. p. Hendrick Hudson.....	2,547
St. s. Peter Stuyvesant.....	1,721
St. p. Robert Fulton.....	2,168
Hudson River Navigation Corpora- tion (Del.), Pier 32, North River, New York, N. Y.:	
St. s. Berkshire.....	4,300
St. s. Colocos.....	930
St. w. Fort Orange.....	1,307
St. s. Green Island.....	1,152
St. p. Kesssler.....	2,690
St. w. Trojan.....	2,671
Hudson Trust Co. (N. J.), Pier 11, North River, New York, N. Y.:	
St. s. Allentown.....	220
St. s. Long Branch.....	220
Hunt, Hatch & Co. (Calif.), Web- ster Street Wharf, Oakland, Calif.:	
Ga. s. Oakland.....	225
Ga. s. Suisun City.....	142
Ga. s. Surprise.....	120
Huron Transportation Co. (Mich.), 1325 Ford Building, Detroit, Mich.:	
St. s. John W. Boardman.....	4,011
St. s. S. T. Grapo.....	4,760
St. s. Samuel Mitchell.....	2,277
Indiana Towing Co. (Ind.), Evans- ville, Ind.:	
St. w. Indiana.....	134
St. w. Robert Gordon.....	115
Inland Steamship Co. (W. Va.), 38 South Dearborn Street, Chi- cago, Ill.:	
St. s. Joseph Block.....	6,486
St. s. L. E. Block.....	6,092
St. s. N. F. Leopold.....	6,920

Inland Waterways Co. (Del.), 122 South Fifth Street, Louisville, Ky.:	
St. s. Inland.....	257
St. w. Plymouth.....	149
Inland Waterways Corporation, 320-322 Maher Building, Mobile, Ala.:	
St. s. Cordova.....	267
St. s. Dompolis.....	267
St. s. Montgomery.....	267
St. s. Tuscaloosa.....	1,537
Inter Island Steam Navigation Co. (Hawaii), 42 South Queen Street, Honolulu, Hawaii:	
St. s. Claudine.....	8,679
St. s. Haleakala.....	3,679
St. s. Hawaii.....	850
St. s. Helene.....	618
St. s. Kailua.....	328
St. s. Kilauea.....	1,338
St. s. Kinau.....	075
St. s. Lehua.....	204
St. s. Like Like.....	371
St. s. Maui.....	420
St. s. Mauna Kea.....	1,596
St. s. Mauna Loa.....	1,050
St. s. Waiialeale.....	3,092
Interlako Steamship Co. (Ohio), Union Trust Building, Cleveland, Ohio:	
St. s. Adriatic.....	4,658
St. s. Amasa Stone.....	6,282
St. s. Arcturus.....	6,707
St. s. Augustus H. Wolvin.....	6,685
St. s. C. H. McCullough.....	6,750
St. s. C. S. Robinson.....	6,829
St. s. Calumet.....	4,641
St. s. Canopus.....	4,078
St. s. Charles M. Schwab.....	7,035
St. s. Colonel James Pickands.....	8,151
St. s. Corvus.....	4,551
St. s. Crete.....	6,030
St. s. Cygnus.....	4,725
St. s. D. O. Mills.....	6,698
St. s. E. A. S. Clarke.....	5,750
St. s. Elba.....	4,671
St. s. Harry Couliby.....	10,179
St. s. Harry R. Jones.....	5,315
St. s. Hemlock.....	4,684
St. s. Henry G. Dalton.....	7,810
St. s. J. A. Campbell.....	7,310
St. s. James C. Wallace.....	6,681
St. s. James H. Reed.....	6,206
St. s. Jay C. Morse.....	6,619
St. s. John Sherwin.....	6,979
St. s. Joseph Sedwood.....	6,711
St. s. Jupiter.....	3,719
St. s. Lagonda.....	3,617
St. s. Neptune.....	3,717
St. s. Odanah.....	4,938
St. s. Pathfinder.....	6,751
St. s. Pegasus.....	4,776
St. s. Perseus.....	4,978
St. s. Robert Hobson.....	8,024
St. s. Samuel H. Squire.....	4,720
St. s. Samuel Mather.....	8,151
St. s. Saturn.....	4,470
St. s. Taurus.....	4,382
St. s. Vega.....	3,710
St. s. Venus.....	6,880
St. s. Verona.....	4,527
St. s. Victory.....	4,220
St. s. William H. Dayock.....	8,024
St. s. William McLaughlan.....	8,024
International Elevating Co. (N. J.), 2 Broadway, New York, N. Y.:	
Ol. s. America.....	625
St. s. Corag.....	611
St. s. Excelsior.....	597
St. s. International.....	560
St. s. Isis.....	591
St. s. Phoenix.....	591
Inter Ocean Steamship Co. (Minn.), Alworth Building, Duluth, Minn.:	
St. s. James E. Davidson.....	6,200
St. s. Sierra.....	4,810

Interstate Steamship Co. (W. Va.), 212 Exchange Building, Duluth, Minn.:	
St. s. B. F. Jones.....	5,930
St. s. James Laughlin.....	6,930
St. s. Thomas Walters.....	7,518
St. s. Willis L. King.....	7,568
Intracoastal Towing & Transportation Co. (Tex.), 302 Larendon Building, Houston, Tex.:	
St. s. Atlas.....	118
St. s. Titan.....	178
St. s. Trojan.....	197
Iron City Sand & Gravel Co. (Pa.), 1108 Hessemer Building, Pittsburgh, Pa.:	
St. w. Independent.....	176
St. w. Magdalena Pfell.....	241
St. w. Monarch.....	183
St. w. P. M. Pfell.....	122
Iron Steamboat Co. of New Jersey (N. J.), Pier 1, North River, New York, N. Y.:	
St. p. Cepheus.....	882
St. p. Cetus.....	847
St. p. Cygnus.....	857
St. p. Pegasus.....	847
St. p. Persens.....	847
St. p. Sirius.....	993
St. p. Taurus.....	916
Jacksonville Forwarding Co. (Fla.), foot Laura Street, Jacksonville, Fla.:	
St. s. A. B. Potter.....	281
St. s. Three Friends.....	157
Jamestown & Newport Ferry Co. (R. I.), Jamestown, R. I.:	
St. p. Beaver Tail.....	281
St. p. Conant.....	353
St. s. Governor Carr.....	412
St. p. Jamestown.....	481
Jenkins Steamship Co. (Ohio), Union Trust Building, Cleveland, Ohio:	
St. s. Charles O. Jenkins.....	6,285
St. s. E. B. Squire.....	5,150
St. s. Sir Thomas Shaughnessy.....	5,507
St. s. Win. F. Fitch.....	3,629
Jex, Ralph W., 1719 Summit Street, Toledo, Ohio:	
Sch. Genoa.....	730
Sch. Iron Cliff.....	1,116
Johnson, A. B., 1 Drumm Street, San Francisco, Calif.:	
St. s. Esther Johnson.....	1,104
St. s. J. B. Stetson.....	837
Johnson & Wimsatt (Del.), Thirteenth and Water Streets SW., Washington, D. C.:	
Sch. Josephine Wimsatt.....	119
Sch. Klukora.....	229
Sch. Mabel and Ruth.....	190
Jones Navigation Co. (N. Y.), Little Island, Tonawanda, N. Y.:	
St. s. Elmira.....	700
Sch. Kenka.....	633
Jordan Vessels Co. (Mass.), William H., 375 Main Street, Gloucester, Mass.:	
Ch. s. Constellation.....	137
Ch. s. Harvard.....	113
Keansburg Steamboat Co. (N. J.), Keansburg, N. J.:	
St. s. City of Keansburg.....	1,037
St. p. Mohack.....	610
St. p. Poehontus.....	814
St. p. Smith.....	725
Keeler, Elmer, 10 Broadway, New York, N. Y.:	
St. s. Ambrose Keeler.....	168
St. s. Mary H. Keeler.....	1,587
St. s. Wappipi.....	190
St. s. William S. Keeler.....	153

Kelley Island Lino & Transport Co. (Ohio), Kelley Island, Ohio:	
St. s. Allen M. Gill.....	261
St. s. Alvah S. Chisholm, Jr.....	478
St. s. Clifton.....	124
St. s. Edward P. Recor.....	368
St. s. Hydro.....	1,282
St. s. John M. McKerehey.....	733
St. s. Kelley Island.....	881
St. s. Richard Fitzgerald.....	167
St. s. W. R. Stafford.....	686
Kelly, James J., 155 Broadway, Elizabeth, N. J.:	
St. s. Francis M. Kelly.....	102
St. s. Mary F. Kelly.....	103
St. s. Unity.....	104
Key System Transit Co. (Calif.), Twenty-second and Grove Streets, Oakland, Calif.:	
St. s. Golden Dawn.....	612
St. s. Golden Era.....	673
St. s. Hayward.....	1,653
St. s. San Leandro.....	1,653
Kinney Steamship Co. (Ohio), Rockefeller Building, Cleveland, Ohio:	
St. s. A. T. Kinney.....	6,328
St. s. Andrew S. Upson.....	4,142
St. s. J. S. Ashley.....	6,361
St. s. Robert B. Wallace.....	6,657
St. s. Robert L. Ireland.....	6,387
Kinsman Transit Co. (Ohio), 1001 Rockefeller Building, Cleveland, Ohio:	
St. s. George M. Humphrey.....	8,001
St. s. Henry Steinbrenner.....	4,315
St. s. Matthew Andrews.....	7,011
St. s. Phillip Minch.....	5,865
St. s. Worrell Clarkson.....	8,203
Kitsap County Transportation Co. (Wash.), Pier 3, Seattle, Wash.:	
Ol. s. Hulbridge.....	572
St. s. Hyak.....	207
Ch. s. Kitsap.....	526
St. s. Liberty.....	211
St. s. Verona.....	181
St. s. Winslow.....	313
Klein, John F., Halliday House, Cairo, Ill.:	
St. w. Dandolion.....	119
St. w. Jim O'Sullivan.....	113
Kuskokwim Fishing & Transportation Co. (Wash.), 527 Colman Building, Seattle, Wash.:	
Ch. s. Anyth.....	363
Ch. s. Ruby.....	345
La Belle Transportation Co. (W. Va.), Wheeling, W. Va.:	
Ol. w. Benwood.....	268
St. w. Carbon.....	181
St. w. La Belle.....	310
St. w. Transporter.....	357
Lakewood Steamship Co. (Ohio), Western Reserve Building, Cleveland, Ohio:	
St. s. G. N. Wilson.....	4,620
St. s. M. A. Reob.....	3,762
Lamberts Point Towboat Co. (Va.), Norfolk & Western Railroad Piers, Norfolk, Va.:	
St. s. Camel.....	170
St. s. E. V. McCumley.....	136
Lancaster Steamship Corporation (N. Y.), 20 Beaver Street, New York, N. Y.:	
St. s. Ipswich.....	5,680
St. s. Lancaster.....	5,871
Larkin Transportation Co. (Calif.), Pier 33, Sacramento, Calif.:	
Ch. s. Larkin No. 6.....	100
St. w. Napa City.....	178
Ch. s. Surf.....	135

Lehigh & Wilkes-Barre Coal Co. (Pa.), 143 Liberty Street, New York, N. Y.:	
St. s. Honeybrook.....	373
Sc. b. L. & W. B. O. Co. No. 1..	852
Sc. b. L. & W. B. O. Co. No. 2..	958
Sc. b. L. & W. B. O. Co. No. 3..	951
Sc. b. L. & W. B. O. Co. No. 4..	685
Sc. b. L. & W. B. O. Co. No. 5..	685
Sc. b. L. & W. B. O. Co. No. 6..	685
Sc. b. L. & W. B. O. Co. No. 7..	685
Sc. b. L. & W. B. O. Co. No. 8..	053
Sc. b. L. & W. B. O. Co. No. 9..	685
Sc. b. L. & W. B. O. Co. No. 10..	802
Sc. b. L. & W. B. O. Co. No. 11..	053
Sc. b. L. & W. B. O. Co. No. 14..	953
Sc. b. L. & W. B. O. Co. No. 15..	953
St. s. Nottingham.....	408
St. s. Plymouth.....	373
St. s. Wilkesbarre.....	1,678
Lehigh Coal & Navigation Co. (Pa.), 143 Liberty Street, New York, N. Y.:	
Sc. b. Coaldale.....	831
Sc. b. Easton.....	830
Sc. b. Greenwood.....	967
Sc. b. Hauto.....	830
Sc. b. Nesquehoning.....	967
Sc. b. Rahm.....	932
Sc. b. Tamaqua.....	830
Lehigh Valley Railroad Co. of New Jersey (N. J.), 143 Liberty Street, New York, N. Y.:	
St. s. Allentown.....	181
St. s. Athens.....	296
St. s. Auburn.....	211
St. s. Aurora.....	241
St. s. Black Diamond.....	213
St. s. Claremont.....	177
St. s. Cornell.....	173
St. s. Coxton.....	548
St. s. Flobart.....	109
St. s. Irvington.....	365
St. s. Lafayette.....	173
St. s. Lehigh.....	176
St. s. Manchester.....	532
St. s. Niagara.....	177
St. s. Packerton.....	430
St. s. Powerful.....	176
St. s. Rochester.....	173
St. s. Seneca.....	173
St. s. Stratington.....	221
St. s. Superior.....	163
Lewis Fertilizers Co. (Del.), Wilmington, Del.:	
St. s. Eugene F. Price.....	163
St. s. Mary B. Garner.....	252
St. s. Peter C. Striven.....	254
Lewis Oyster Co. (Conn.), H. J., Stratford, Conn.:	
St. s. Florence.....	102
St. s. Mary S. Lewis.....	138
Libby, McNeill & Libby (Mo.), 465 California Street, San Francisco, Calif.:	
Shp. Abner Coburn.....	1,972
Ch. s. Expansion.....	176
St. s. General W. C. Gargas.....	4,630
Ch. s. George Curtis.....	1,837
St. s. Geo. F. Haller.....	185
Shp. Henry Wilson.....	699
Ch. s. Libby Malne.....	1,811
Ch. s. Oriental.....	1,838
St. s. Orsago.....	4,038
Shp. Salvador.....	467
St. s. San Juan.....	284
Ch. s. W. B. Hunt.....	952
Ch. s. W. F. Burrows.....	1,570
Little River Steamship Co. (Calif.), 405 Montgomery Street, San Francisco, Calif.:	
St. s. Tamaquis.....	671
St. s. Washington.....	639
Long Branch Steamboat Co. (N. J.), The Perth Amboy, N. J.:	
St. p. Little Silver.....	128
St. p. Mary Patten.....	508

Long Island Oyster Farms (N. Y.), Northport, N. Y.:	
St. s. City Point.....	141
St. s. Jeremiah Smith.....	207
St. s. Supervisor.....	214
Long Island Railroad Co. (N. Y.), Foot Horton Avenue, New York, N. Y.:	
St. s. Cutchogue.....	183
St. s. Montauk.....	121
St. s. Patchogue.....	190
St. s. Quogue.....	183
St. s. Syosset.....	176
St. s. Talsman.....	188
Long Island Sound Ferries Corporation (N. Y.), 51 East Forty-second Street, New York, N. Y.:	
St. s. Mount Morris.....	400
Ol. s. New Rochelle.....	401
St. s. Oakland Beach.....	161
St. p. Rye Beach.....	402
St. p. Union.....	502
Los Angeles Steamship Co. (Calif.), Pier A, 155, 156, and 157, Wilmington, Calif.:	
St. s. Calawall.....	7,270
St. s. City of Honolulu.....	10,263
St. s. City of Los Angeles.....	12,612
St. s. Diamond Head.....	5,441
St. s. Harvard.....	3,818
St. s. Wulmen.....	1,057
St. s. Yale.....	3,818
Louisville & Cincinnati Packet Co. (Ky.), Foot Main Street, Cincinnati, Ohio.:	
St. p. Cincinnati.....	1,056
St. p. John W. Hubbard.....	300
St. p. Queen City.....	621
Loveland Co. (Del.), S. C., 151 South Front Street, Philadelphia, Pa.:	
St. s. Adonis.....	108
St. s. Clinton.....	124
St. s. Edgar D. Williams.....	213
Ch. s. W. H. Hoodless.....	112
Luckenbach Steamship Co. (Del.), 44 Whitehall Street, New York, N. Y.:	
St. s. Andrea F. Luckenbach.....	10,725
St. s. Dorothy Luckenbach.....	8,530
St. s. Edgar F. Luckenbach.....	8,011
St. s. Edward Luckenbach.....	7,910
St. s. F. J. Luckenbach.....	7,821
St. s. Florence Luckenbach.....	4,953
St. s. Harry Luckenbach.....	8,713
St. s. Horace Luckenbach.....	6,475
St. s. J. L. Luckenbach.....	8,536
St. s. Jacob Luckenbach.....	6,570
St. s. Julia Luckenbach.....	7,900
St. s. K. I. Luckenbach.....	7,882
St. s. Katrina Luckenbach.....	7,822
St. s. Lena Luckenbach.....	6,710
St. s. Lewis Luckenbach.....	10,662
St. s. Lillian Luckenbach.....	8,530
St. s. Mary Luckenbach.....	5,607
St. s. Paul Luckenbach.....	6,600
St. s. Robert Luckenbach.....	6,401
St. s. Walter A. Luckenbach.....	8,102
Lulling & Dastrean Ferry Co. (La.), 171 Walnut Street, New Orleans, La.:	
Ol. s. Victor.....	121
St. w. Wm. P. Hall.....	105
Lykes Bros. Steamship Co. (La.), 907 United States National Bank Building, Galveston, Tex.:	
St. s. Genevieve Lykes.....	2,689
St. s. Southlands.....	2,637
St. s. Stella Lykes.....	2,609
St. s. Tilla Lykes.....	2,606
Mackline Transp. Co. (Mich.), St. Ignace, Mich.:	
St. s. Chief Wawatun.....	2,000
St. s. Salute Marie.....	2,383

Magnolia Petroleum Co. (Tex.), Beaumont, Tex.:	
St. s. Chief.....	236
St. s. George O. Greer.....	420
St. s. Magnolia.....	182
St. s. Reliance.....	160
Mahoning Steamship Co. (Del.), Leader-News Building, Cleveland, Ohio.:	
St. s. Leonard O. Hanna.....	6,356
St. s. Powell Stackhouse.....	6,171
St. s. William H. Donner.....	6,312
Mahony Co. (Calif.), Andrew F., 1 Drumm Street, San Francisco, Calif.:	
St. s. Brookings.....	2,327
St. s. Frank D. Stout.....	1,113
St. s. Jane Nettleton.....	1,545
Shp. John Ena.....	2,812
St. s. John C. Kirkpatrick.....	1,430
St. s. Neenleum.....	752
St. s. Prentiss.....	406
Sh. s. Rose Mahony.....	2,051
Maine Central Railroad Co. (Me.), Union Station, Portland, Me.:	
St. p. Ferdinando Gorges.....	1,312
St. p. Heracles.....	800
St. s. Norumbega.....	304
St. s. Pennatuid.....	460
Mallory Steamship Co. (Mo.), Pier 36, North River, New York, N. Y.:	
St. s. Agwidallo.....	4,763
St. s. Alamo.....	2,076
St. s. Brazos.....	4,407
St. s. Colorado.....	2,680
St. s. Connal.....	2,931
St. s. Henry R. Mallory.....	6,063
St. s. Medina.....	6,426
St. s. Neches.....	2,609
St. s. Nueces.....	3,367
St. s. Oconulgee.....	2,667
St. s. Osabaw.....	2,667
St. s. Pecos.....	4,572
St. s. President.....	112
St. s. San Jacinto.....	6,069
Malston Co. (Del.), care United States Corporation Co., Dover, Del.:	
St. s. Dillwyn.....	6,913
St. s. Durango.....	7,125
St. s. Halsey.....	7,088
St. s. Hoxbar.....	6,958
St. s. Hugoton.....	6,913
St. s. Imray.....	7,005
St. s. Mevonia.....	6,917
Manhattan State Hospital, Ward Island, N. Y.:	
St. s. Kittanning.....	148
St. s. Wanderer.....	281
Marine Equipment Corporation (Del.), 17 Battery Place, New York, N. Y.:	
St. s. Chimex.....	110
St. s. Mallcor.....	268
Marine Products (Va.), Reedville, Va.:	
St. s. Gloucester.....	521
St. s. Louisa.....	530
Marine Transit Corporation (N. Y.), 17 Battery Place, New York, N. Y.:	
Ch. s. Edwin Chilton.....	111
Ol. s. Sterling.....	119
Marquette Transit Co., 1118 Stanton Street, Marquette, Wis.:	
St. s. Pere Marquette.....	341
St. s. Sidney C. Neil.....	435
Marquette & Bessemer Docks & Navigation Co. (N. J.), Connetquot, Ohio.:	
St. s. Marquette and Bessemer No. 1.....	1,525
St. s. Marquette and Bessemer No. 2.....	2,583

Marshall, J. Mannel, Brown Bulld- ing, Gloucester, Mass.:	
Ga. s. Anglo L. Marshall.....	100
Ga. s. Flora L. Oliver.....	116
Ga. s. Grand Marshall.....	123
Ol. s. J. M. Marshall.....	163
Ga. s. Louise B. Marshall.....	120
Martin, P. F. Bargo Corporation (Del.), 111 Walnut Street, Phila- delphia, Pa.:	
Se. b. Carponder.....	1,560
Se. b. Charles F. Pritchard.....	861
Se. b. George R. Stetson.....	675
Se. b. Horace A. Alyn.....	859
Se. b. Hutchinson.....	1,031
Se. b. Irwin.....	1,301
Se. b. Maunor.....	1,003
Se. b. Osceola.....	1,621
Se. b. Westmorland.....	1,593
Se. b. Winsor.....	1,031
Martinez-Bentley Ferry & Trans- portation Co. (Calif.), Martinez Calif.:	
St. p. City of Martinez.....	810
St. p. City of Seattle.....	272
Massachusetts Trawling Co. (Mass.), 22 Fish Pier, South Boston, Mass.:	
Ga. s. Boston.....	255
Ga. s. Mariner.....	300
Matson Navigation Co. (Calif.), 215 Market Street, San Fran- cisco, Calif.:	
St. s. Enterprise.....	2,800
St. s. F. A. Dantz.....	227
St. s. Lurline.....	0,572
St. s. Mahukona.....	2,612
St. s. Makawell.....	2,532
St. s. Makema.....	2,720
St. s. Makiki.....	0,000
St. s. Mala.....	3,515
St. s. Malolo.....	17,241
St. s. Maluana.....	3,275
St. s. Mallko.....	0,847
St. s. Mana.....	3,283
St. s. Manul.....	3,253
St. s. Manoa.....	0,805
St. s. Manukal.....	0,547
St. s. Mamulan.....	0,556
St. s. Matsonia.....	0,402
St. s. Maul.....	0,801
St. s. Mauua Ala.....	0,805
St. s. Maimmel.....	7,159
St. s. Maimawill.....	7,400
St. s. Suholco.....	3,515
St. s. Sujoeroyco.....	3,253
St. s. Wihelulua.....	0,725
McAllister, Daniel F., 17 State Street, New York, N. Y.:	
St. p. Bear Mountain.....	041
St. s. D. F. McAllister.....	207
St. s. Favorite.....	300
McAllister, James P., 17 State Street, New York, N. Y.:	
St. s. Chas. D. McAllister.....	101
St. s. J. P. McAllister.....	133
St. s. Underwriter.....	327
St. s. W. H. McAllister.....	154
McCormick Lumber Co. (Del), Charles R., 216 Market Street, San Francisco, Calif.:	
St. s. Cello.....	013
St. s. Charles R. McCormick.....	0,091
St. s. Hamlin F. McCormick.....	3,317
St. s. Multnomah.....	969
St. s. Mundeon.....	2,000
St. s. Pioneer.....	100
St. s. Sidney M. Hauptman.....	0,001
St. s. Willamette.....	003
McCormick Steamship Co. (Calif.), 215 Market Street, San Fran- cisco, Calif.:	
St. s. Absaroka.....	5,061
St. s. West Cape.....	5,096
McCormick, Charles R., Steamship Co. (Calif.), 215 Market Street, San Francisco, Calif.:	
St. s. Mimmiul.....	2,501
St. s. Waikeema.....	1,030
St. s. Wapama.....	013

McLouth, Estate of, Sydney C., care American Trust Co., Port Huron, Mich.:	
St. s. James H. Prentico.....	635
St. s. Kalkaska.....	070
St. s. Pelco McLouth.....	550
McNally, James J., Bullitt Bulld- ing, Philadelphia, Pa.:	
St. s. James J. McNally.....	101
St. s. Mary C. McNally.....	121
McNeal Dodson Co. (Va.), The, Fairport, Va.:	
St. s. O. H. McNeal.....	244
St. s. Joseph F. Bellows.....	315
Ga. s. William P. Covington, Jr.....	250
McNeal Edwards Co. (Va.), Ed- ville, Va.:	
St. s. E. W. Edwards.....	181
St. s. Joseph Wharton.....	311
St. s. Poquot.....	282
St. Thomas C. McNeal.....	210
McWilliams, Blue Line (N. J.), James, 1 Broadway, New York, N. Y.:	
St. s. Blue Line.....	137
St. s. James McWilliams.....	153
St. s. Owen J. McWilliams.....	137
St. s. Pointer.....	176
St. s. Salvation.....	184
St. s. Setter.....	176
Mengel Box Co. (N. J.), Lonsville, Ky.:	
St. s. Exporter.....	678
St. w. Semholo.....	140
Merchants & Miners Transporta- tion Co. (Md.), 112 South Gay Street, Baltimore, Md.:	
St. s. Alleghany.....	5,456
St. s. Apollo.....	105
St. s. Berksboro.....	5,456
St. s. Chatham.....	5,610
St. s. Dorchester.....	5,610
St. s. Essex.....	3,018
St. s. Fairfax.....	-6,040
St. s. Gloucester.....	2,541
St. s. Greelon.....	2,827
St. s. Howard.....	3,581
St. s. Junlata.....	3,405
St. s. Nantucker.....	2,590
St. s. Ontario.....	3,090
St. s. Tuscan.....	2,415
St. s. Upslur.....	2,037
St. s. Volusia.....	2,650
St. s. Wyoming.....	2,650
St. s. York.....	1,008
Merchants Lighterage Co. (Ill), 219 East North Water Street, Chicago, Ill.:	
St. s. Commerce.....	250
St. s. Industry.....	203
Merchants Transportation Co. (Wash.), 801 South Stevens Street, Tacoma, Wash.:	
Ga. s. A. W. Sterrett.....	208
Ga. s. F. H. Marvin.....	271
Ga. s. Seatac.....	302
Ga. s. V. P. Handy.....	105
Merrill & Ring Lumber Co. (Wash.) 920 White Building, Seattle, Wash.:	
St. s. Hinnacouna.....	418
St. s. Wallowa.....	225
St. s. Wanderer.....	212
Merritt & Chapman Derrick & Wrecking Co. (W. Va.), 17 Battery Place, New York, N. Y.:	
Sch. Henry Seymour.....	160
Sch. John W. Chittenden.....	235
St. s. Hesolote.....	453
Merritt-Chapman & Scott Corpora- tion (Del.), 17 Battery Place, New York, N. Y.:	
St. s. Champion.....	312
St. s. Chancellor.....	383
St. s. Chapman Brog.....	172
St. s. I. J. Merritt.....	701
St. s. Relief.....	650

Mescek Towing & Transportation Co. (N. J.), Pier 59, North River, New York, N. Y.:	
St. s. Bessie C. Mescek.....	103
St. s. Carrie T. Mescek.....	163
St. s. John A. Mescek.....	170
St. s. Joseph F. Mescek.....	171
St. s. Margaret L. Mescek.....	176
St. s. Mary E. Mescek.....	103
St. s. Walter L. Mescek.....	121
St. s. William F. Mescek.....	161
Metropolitan Coal Co. (Mass.), The, 20 Exchange Place, Bos- ton, Mass.:	
Se. b. Annie.....	1,098
Se. b. Beattie.....	1,017
Se. b. Henry Endlicott.....	800
Sch. Number Five.....	009
Sch. Number Fourteen.....	027
Sch. Number Eighteen.....	010
Sch. Number Nineteen.....	032
St. s. Piedmont.....	391
Metropolitan Securities Corporation (Del.), 17 Battery Place, New York, N. Y.:	
St. s. Ackerman Brothers.....	117
St. s. Victor T. Kelly.....	113
Mexlean Petroleum Corporation (Mo.), Security Building, Los Angeles, Calif.:	
St. s. Crudoll.....	1,370
St. s. Fueloll.....	1,370
Mexlean Petroleum Corporation (Mo.), 120 Broadway, New York, N. Y.:	
St. s. Carteret.....	371
St. w. Drestelma.....	376
St. s. Mexpet.....	217
St. s. No. 201.....	107
St. s. Pan-Am.....	148
Meyer, Henry A., 68 Ferry Street, Milwaukee, Wis.:	
St. s. Conrad Starke.....	153
St. s. W. H. Meyer.....	130
Miami Steamship Co. (Del.), 17 State Street, New York, N. Y.:	
St. s. City of Seattle.....	1,057
St. s. Van.....	719
Michigan Limestone & Chemical Co. (Mich.), 723 Dime Bank Building, Detroit, Mich.:	
St. s. Frederick T. Kellers.....	150
St. s. Rogers City.....	151
Michigan Transit Corporation (Ind.), Municipal Pier, Chil- cago, Ill.:	
St. s. Manitow.....	1,762
St. s. Puritan.....	1,762
Middlesex Transportation Co. (N. J.), Bishop Place, New Brunswick, N. J.:	
El. s. Edward F. Farrington.....	402
St. s. James W. Johnson.....	111
Midland & Red Bank Steamboat Co. (N. J.), foot Wharf Avenue Red Bank, N. J.:	
St. p. Albertina.....	538
St. p. Midland Beach.....	390
St. s. Sea Bird.....	150
Mid-West Transportation Co. (Mich.), 1518 Hull Building, Detroit, Mich.:	
St. s. Aetna.....	2,153
St. s. E. M. Bunco.....	2,303
St. s. Oscar J. Lingorinan.....	2,010
Mills, William M., 62 South Street, New York, N. Y.:	
St. p. Dolphin.....	491
St. p. Myles Standish.....	700
St. s. Victor.....	184
St. p. Warwick.....	681
Minnesota Atlantic Transit Co. (Del.), care Corporation Trust Co., Ford Building, Wilmington, Del.:	
El. s. Twin Cities.....	1,400
El. s. Twin Ports.....	1,400
Mississippi River Ferry Co. (Tenn.), Vicksburg, Miss.:	
St. p. Chas. J. Miller.....	226
St. w. George W. Miller.....	223

Mobile, Miami & Gulf Steamship Co. (Ala.), 608 First National Bank Building, Mobile, Ala.:	
St. s. Lake Henton.....	2,018
St. s. Lake Capens.....	2,020
St. s. Lake Fairport.....	2,000
Mobile Towing & Wrecking Co. (Ala.), River Front, foot Dauphin Street, Mobile, Ala.:	
St. s. Buzzard.....	187
St. s. Echo.....	136
St. s. Hulver.....	418
St. s. Nimrod.....	116
Monessen Coal & Coke Co. (Pa.), Union Trust Building, Pitts- burgh, Pa.:	
St. w. Allea.....	215
St. w. Collier.....	131
Monticello Steamship Co. (Mo.), north of Ferry Building, San Francisco, Calif.:	
St. s. Calistoga.....	2,680
St. s. City of Sacramento.....	3,016
St. s. General Frisco.....	670
St. s. Napa Valley.....	2,189
Moore Co. (N. Y.), John E., 17 State St., New York, N. Y.:	
St. s. Hustler.....	102
St. s. John Nichols.....	119
St. s. Howard C. Moore.....	168
St. s. MacIntosh.....	425
St. s. Thomas G. Millard.....	350
Moore Mill & Lumber Co. (Oreg.), 68 Post Street, San Francisco, Calif.:	
St. s. Alvarado.....	1,091
St. s. Bandon.....	612
Morecraft Transportation Corpora- tion (Del.), care Corporation Trust Co. of America, 7 West Tenth Street, Wilmington, Del.:	
Sch. Havertford.....	678
Sch. Hopatcong.....	813
Sch. Pequest.....	813
Sch. Upton.....	813
Morecraft Transportation Corpora- tion (Del.), 17 Battery Place, New York, N. Y.:	
Sch. Camden.....	696
Sch. Devon.....	721
Sch. Hatteras.....	783
Sch. Indiana.....	1,626
Sch. Kentucky.....	1,675
Sch. Musconetcong.....	813
Sch. Nay Aug.....	813
Sch. Onkley C. Curtis.....	2,374
Sch. Occidental.....	1,632
Sch. Ohio.....	1,629
St. s. Paoli.....	330
St. b. Rondout.....	811
Sch. Shickshinny.....	835
Morgan's Louisiana & Texas Rail- road & Steamship Co. (La.), Pan American Building, New Orleans, La.:	
St. p. Carrier.....	1,097
St. s. El Liso.....	200
St. s. El Vivo.....	199
Morrow Steamship Co. (Ohio), The B. R. T. Building, Cleve- land, Ohio:	
St. s. A. E. R. Schmelder.....	6,871
St. s. D. E. Chellender.....	3,622
St. s. J. E. Savage.....	4,221
St. s. John Anderson.....	3,582
Morris Fisher Co. (Va.), Reedville, Va.:	
St. s. Dolphin.....	176
St. s. E. J. Tull.....	119
St. s. Northumberland.....	107
St. s. Potomac.....	145
St. s. R. B. Douglas.....	176
St. s. Huppahannock.....	140
St. s. Virginia.....	145
St. s. Wicomico.....	136
Munson Steamship Line (N. Y.), 67 Wall Street, New York, N. Y.:	
St. s. American Legion.....	13,736
St. s. Maudres *.....	4,620
St. s. Mumbro.....	4,281

Munson Steamship Line (N. Y.), 67 Wall Street, New York, N. Y.—Continued.	
St. s. Munnimar *.....	3,440
St. s. Munargo *.....	6,481
Co. s. Muncovo.....	2,437
St. s. Mundelta.....	4,740
St. s. Mumbules *.....	4,578
St. s. Munsila.....	2,220
St. s. Munisto.....	2,608
St. s. Munloyal.....	2,671
Co. s. Munnator.....	2,454
St. s. Munoreans.....	4,418
St. s. Munplace.....	2,910
St. s. Munro.....	3,378
St. s. Munsonia.....	2,648
St. s. Munwood *.....	3,382
St. s. Pan America.....	13,712
St. s. Southern Cross.....	13,788
St. s. Walter D. Munson.....	3,703
St. s. Western World.....	13,712
The Munson Steamship Line is the cor- porate name of the owner of each vessel ex- cept those marked with an asterisk, each of which is incorporated under its own name.	
Mystle Steamship Co. (Mass.), (Trustees), 250 Stuart Street, Boston, Mass.:	
St. s. A. L. Kent.....	6,849
St. b. Alice.....	639
St. s. Arlington.....	2,431
St. b. Blwblk.....	1,401
St. s. Charles P. Greenough.....	293
St. b. Edlth.....	510
St. b. Emilie.....	1,069
St. s. Edward Pelee.....	4,387
St. s. Everett.....	6,065
St. s. Famo.....	415
St. s. Felix Thussig.....	6,856
St. b. Flora.....	865
St. s. Glen White.....	5,438
St. b. Irene.....	1,206
St. s. Lemuel Burrows.....	7,610
St. s. Lewis K. Thurlow.....	3,300
St. s. Melrose.....	5,057
St. s. Murrell.....	311
St. s. Neptune.....	117
St. s. Newton.....	5,001
St. s. Peter H. Crowell.....	3,101
St. s. Saturn.....	125
St. s. Sewalls Point.....	5,431
St. s. Stephen B. Jones.....	4,387
St. s. Thomas P. Deal.....	5,818
St. s. Walter D. Noyes.....	4,387
St. s. William A. McKenney.....	5,855
St. s. William N. Page.....	5,438
St. s. Windup Gulf.....	5,438
Naknek Packing Co. (Calif.), 2 Pino Street, San Francisco, Calif.:	
St. b. B. P. Cheney.....	1,322
St. b. Pactolus.....	1,673
Nantasket Beach Steamboat Co. (Mass.), Rowe's Wharf, Boston, Mass.:	
St. p. Hetty Alden.....	775
St. p. Mayflower.....	786
St. p. Mary Chilton.....	922
St. p. Nantasket.....	730
St. p. Old Colony.....	741
St. p. Rose Standish.....	983
Nashville, Chattanooga & St. Louis Railway Co. (Tenn.), 130 Broad Street, Nashville, Tenn.:	
St. w. Huntersville.....	201
St. w. Huntersville.....	120
National Bank of Commerce (U. S. A.) (Trustees), 31 Nassau Street, New York, N. Y.:	
St. s. Beaconlight.....	6,651
St. s. Beaconhill.....	7,658
National Oil Transport Co. (Mo.), Orange, Tex.:	
St. s. A. A. Daugherty.....	3,518
St. s. P. J. Kelly.....	3,376
Sch. W. A. Elson.....	3,326
National Steamship Co. (Minn.), 800 Alworth Building, Duluth, Minn.:	
St. s. C. W. Watson.....	3,608
St. s. Frank W. Hart.....	3,612

National Steamship Co. (Calif.), 620 Market Street, San Francisco, Calif.:	
St. s. Brunswick.....	532
St. s. Noyo.....	1,410
Nautlius Steamship Corporation (N. Y.), 25 Beaver Street, New York, N. Y.:	
St. s. Charles H. Cramp.....	6,220
St. s. Henry S. Grove.....	6,220
St. s. Santa Cecilia.....	6,263
Navy Yard Route (Wash.), Colman Dock, Seattle, Wash.:	
Co. s. Alom.....	105
St. s. City of Bellingham.....	370
St. s. Seattle.....	201
St. p. Tourist.....	467
Nelson Co. (Calif.), Charles, 230 California Street, San Francisco, Calif.:	
St. s. American Star.....	4,811
Sch. Aurora.....	1,211
St. s. Buffalo Bridge.....	3,210
St. s. Cadorette.....	2,618
St. s. Caddopeak.....	2,865
St. s. Castle Town.....	3,321
Sch. Charles Nelson.....	688
St. s. Chetopa.....	3,252
St. s. Doylestown.....	2,632
St. s. Fort Armstrong.....	3,219
Sch. Fort Laramie.....	2,210
St. s. Glymont.....	2,722
St. s. Jacox.....	2,618
St. s. Marsodak.....	3,515
St. s. Mayfair.....	670
Sch. Minnie A. Calvo.....	880
Bkn. Monitor.....	2,247
Shp. Monongahela.....	2,782
Bkn. Monterey.....	1,851
St. s. Mulkilite.....	1,230
St. s. Nemo City.....	639
St. s. Plow City.....	3,210
St. s. Port Angeles.....	1,358
St. s. Sacramento.....	4,782
St. s. Saginaw.....	886
St. s. Sulhorland.....	4,784
St. s. Suwled.....	3,210
St. s. Tashmo.....	3,210
Sch. Thistle.....	1,686
Sch. William H. Smith.....	1,057
St. s. Wilmington.....	160
Neptune Line (Del.), 1 Broadway, New York, N. Y.:	
St. b. Binghampton.....	588
St. b. Brooklyn.....	1,890
St. s. Capt. Savidge.....	1,311
St. b. E. B. Sutton.....	1,810
St. b. Edgewater.....	864
St. b. Glen Knox.....	1,587
St. b. Hawthorne.....	680
St. b. I. F. Chapman.....	2,155
St. s. Jupiter.....	539
St. b. Luzon.....	1,358
St. b. Marion.....	693
St. s. Mercury.....	150
St. s. Neptune.....	618
St. b. New Jersey.....	1,317
St. b. Old Dominion.....	1,802
St. b. Pittston.....	466
St. b. Riverdale.....	863
St. s. Roger Williams.....	140
St. b. San Joaquin.....	1,551
St. b. Soltaire.....	1,615
St. b. Troy.....	660
St. s. Warrior.....	312
St. b. West Point.....	1,215
Nesson Transportation Co. (Mich.), Mumfrees, Mich.:	
St. s. Argo.....	721
St. s. Wotan.....	880
Newark Express & Transportation Co. (N. J.), Newark, N. J.:	
St. s. Henrietta.....	222
St. s. Kearny.....	150
Nowaygo Tug Line (Wis.), Wiscon- sin Rapids, Wis.:	
St. s. Butterfield.....	429
St. s. Francis L. Robbins.....	4,222

Newport & Providence Railway Co. (R. I.), 11 Kay Street, Newport, R. I.:		New Orleans & South American Steamship Co. (La.), 111 Queen & Crescent Building, New Orleans, La.:		New York Canal & Great Lakes Corporation (Del.), 67 Wall Street, New York, N. Y.—Con.	
St. p. Bristol.....	257	St. s. Garfield.....	2,718	St. s. Saratoga.....	272
St. s. Sagamore.....	104	St. s. Mlucola.....	2,483	St. s. Schuyler.....	272
Newtex Steamship Corporation (Del.), 40 Hector Street, New York, N. Y.:		St. s. Santa Tecla.....	2,192	St. s. Tompkins.....	272
St. s. Lake Ellithorpe.....	2,674	New Orleans Coal & Bisso Towboat Co. (Del.), 123 Walnut Street, New Orleans, La.:		St. s. Ulster.....	326
St. s. Lake Flatonia.....	2,609	St. s. A. L. Bisso.....	431	St. s. Washington.....	294
St. s. Lake Gauthier.....	2,689	St. s. Barrauca.....	418	St. s. Wayne.....	291
St. s. Lake Heddings.....	2,592	St. s. Captain Bud.....	203		
St. s. Lake Inglenook.....	2,600	St. s. Economy.....	1,401	New York Central Railroad Co. (N. Y.), 6 Beaver Street, New York, N. Y.:	
Newtown Creek Towing Co. (N. Y.), 1 Front Street, Long Island City, N. Y.:		St. s. H. C. Cadmus.....	413	St. s. Albany.....	1,380
St. s. Russell 7.....	110	St. s. Independent.....	161	St. s. C. M. Depew.....	176
St. s. Russell 17.....	103	St. s. J. A. Bisso.....	210	St. s. Catskill.....	1,400
St. s. Russell 18.....	101	St. s. Robert W. Willnot.....	407	St. s. New York Central No. 1.....	110
New England Maritime Co. (Me.), 131 State Street, Boston, Mass.:		New St. Louis & Calhoun Packet Co. (Mo.), Foot Pine Street, St. Louis, Mo.:		St. s. New York Central No. 2.....	215
Sch. A. Ernest Mills.....	916	St. w. Belle of Calhoun.....	283	St. s. New York Central No. 3.....	210
Sch. Augusta G. Hilton.....	1,502	St. w. Idlewild.....	260	St. s. New York Central No. 4.....	457
Sch. Bradford E. Jones.....	1,618	St. p. Illinois.....	168	St. s. New York Central No. 5.....	410
Sch. Doris Hamlin.....	1,063	New York & Cuba Mail Steamship Co. (Me.), Foot Wall Street, New York, N. Y.:		St. s. New York Central No. 6.....	453
Sch. Ella Pierce Thurlow.....	1,505	St. s. Agwister.....	1,601	St. s. New York Central No. 7.....	113
Sch. Frances L. Thussig.....	1,080	St. s. Antilla.....	3,432	St. s. New York Central No. 8.....	141
Sch. Freeman.....	1,070	St. s. Canagney.....	3,462	St. s. New York Central No. 9.....	219
Sch. Gladys M. Taylor.....	967	St. s. Canito.....	3,570	St. s. New York Central No. 10.....	175
Sch. Herbert L. Rawding.....	1,210	St. s. Colonia.....	200	St. s. New York Central No. 11.....	110
Sch. Ida S. Dow.....	1,411	St. s. Mexico.....	6,362	St. s. New York Central No. 12.....	103
Sch. Josiah B. Chaso.....	1,691	St. s. Monterey.....	1,729	St. s. New York Central No. 13.....	103
Sch. Lucia P. Dow.....	998	St. s. Neptuno.....	136	St. s. New York Central No. 14.....	556
Sch. M. Vivian Petros.....	1,511	St. s. Orizaba.....	6,937	St. s. New York Central No. 15.....	207
Sch. Mary Bradford Petros.....	1,133	St. s. Panuco.....	3,570	St. s. New York Central No. 16.....	169
Sch. Paul E. Thurlow.....	1,590	St. s. Siboney.....	6,937	St. s. New York Central No. 17.....	210
Sch. Sally Persis Noyes.....	1,638	New York & Hastings Steamboat Co. (N. Y.), 25 Broadway, New York, N. Y.:		St. s. New York Central No. 18.....	255
Sch. Velma L. Hamlin.....	1,091	St. s. Kulckerbocker.....	310	St. s. New York Central No. 19.....	159
New England Oil Refining Co. (Mass.), Fall River, Mass.:		St. s. Nacoma.....	238	St. s. New York Central No. 20.....	159
St. s. Interstate No. 2.....	131	New York and Miami Steamship Co. (Mo.), Pier 39, North River, New York, N. Y.:		Ch. s. New York Central No. 21.....	112
Ch. s. Plinthis.....	1,111	St. s. Iroquois.....	6,200	Ch. s. New York Central No. 22.....	112
New England Oil Steamship Co. (Del.), Du Pont Building, Wilmington, Del.:		St. s. Shawnee.....	6,209	Ch. s. New York Central No. 23.....	113
St. s. Swiftarrow.....	8,200	New York & New Jersey Steamboat Co. (N. J.), Perth Amboy, N. J.:		St. s. New York Central No. 24.....	160
St. s. Swiftagle.....	8,200	St. s. Fulton.....	158	St. s. New York Central No. 25.....	215
St. s. Swiftlight.....	8,200	St. s. Industry.....	442	St. s. New York Central No. 26.....	210
St. s. Swiftscent.....	8,200	St. s. Kill Van Kull.....	361	St. s. New York Central No. 27.....	231
St. s. Swiftsire.....	8,200	St. s. Safety.....	134	St. s. New York Central No. 28.....	608
St. s. Swiftwind.....	8,200	St. s. Sagamore.....	142	St. s. New York Central No. 29.....	281
New England Steamship Co. (Conn.), State Street, New London, Conn.:		St. s. South River.....	162	St. s. New York Central No. 30.....	235
St. s. City of Lowell.....	2,975	New York & Porto Rico Steamship Co. (Me.), 25 Broadway, New York, N. Y.:		St. s. New York Central No. 31.....	235
St. s. Chester W. Chapin.....	2,858	St. s. Choctaw.....	2,059	Ol. s. New York Central No. 32.....	235
St. s. Mohawk.....	2,783	St. s. Comerio.....	3,319	Ol. s. New York Central No. 33.....	242
St. s. Mohegan.....	2,783	St. s. Corozal.....	3,160	Ol. s. New York Central No. 34.....	242
St. s. Naugatuck.....	1,308	St. s. Isabela.....	3,160	St. s. Niagara.....	1,270
St. s. New England.....	417	St. s. Mantua.....	2,681	St. s. Rochester.....	1,438
St. s. New Hampshire.....	2,305	St. s. Marlana.....	3,100	St. s. Stoney Point.....	1,301
St. s. New Haven.....	2,930	St. s. Montoso.....	3,100	St. s. Syracuse.....	1,301
St. s. Pequonnock.....	2,630	St. s. Ozama.....	2,118	St. s. Utica.....	1,351
St. s. Pequot.....	169	St. s. Ponce.....	3,506	St. s. Watowken.....	1,402
St. s. Richard Peck.....	2,906	St. s. Porto Rico.....	3,301	St. s. West Point.....	1,328
St. s. Transfer No. 3.....	130	St. s. San Juan.....	3,641		
New England Steamship Co. (Conn.), Pier 9, Fall River, Mass.:		St. s. San Lorenzo.....	6,570	New York Marine Co. (Del.), 17 Battery Place, New York, N. Y.:	
St. s. Boston.....	3,623	St. s. Sloux.....	2,018	St. s. Dixie.....	103
St. p. City of Brockton.....	2,774	New York Canal & Great Lakes Corporation (Del.), 67 Wall Street, New York, N. Y.:		St. s. New York Marine Co. No. 7.....	106
St. p. City of Taunton.....	2,881	St. s. Albany.....	204	St. s. New York Marine Co. No. 8.....	106
St. p. Commonwealth.....	5,050	St. s. City of New Bern.....	204	St. s. New York Marine Co. No. 9.....	106
St. s. New Bedford.....	1,118	St. s. Clinton.....	204	St. s. New York Marine Co. No. 10.....	106
St. p. Plymouth.....	3,770	St. s. Greene.....	204		
St. p. Priscilla.....	5,292	St. s. Herklimer.....	204	New York, New Haven & Hartford Railroad Co. (Conn.), New Haven, Conn.:	
St. p. Providence.....	1,365	St. s. Monroe.....	204	St. s. Transfer No. 6.....	142
New England Steamship Co. (Mass.), Pier 9, New Bedford, Mass.:		St. s. Montgomery.....	204	St. s. Transfer No. 7.....	129
St. s. Martha Vineyard.....	1,050	St. s. Ontario.....	204	St. s. Transfer No. 8.....	131
St. s. Nantucket.....	1,082	St. s. Orange.....	204	St. s. Transfer No. 9.....	196
St. p. Uncatena.....	632	St. s. Orleans.....	204	St. s. Transfer No. 10.....	218
New Jersey & Staten Island Ferry Co. (N. J.), Marlens Harbor, N. Y.:		St. s. Putnam.....	204	St. s. Transfer No. 11.....	219
St. p. Aquahonga.....	200	St. s. Reusselaer.....	204	St. s. Transfer No. 12.....	219
St. s. Monadnock.....	150	St. s. Rockland.....	204	St. s. Transfer No. 13.....	322
				St. s. Transfer No. 14.....	268
				St. s. Transfer No. 15.....	268
				St. s. Transfer No. 16.....	268
				St. s. Transfer No. 17.....	268
				St. s. Transfer No. 18.....	268
				St. s. Transfer No. 19.....	270
				St. s. Transfer No. 20.....	270
				St. s. Transfer No. 21.....	267

New York-Ontario Ferries (N. Y.), 1520 Marling Trust Building, Buffalo, N. Y.:	
St. s. Chikora.....	207
St. p. Jumlen.....	430
St. p. Newtown.....	337
St. s. Orleans.....	209
St. s. Osslin Hedell.....	296
New York, Philadelphia & Nor- folk Railroad Co. (Va.), Cape Charles, Va.:	
St. s. Cape Charles.....	206
St. s. Crisfield.....	230
St. s. Delmar.....	294
St. s. Maryland.....	1,360
St. s. New York.....	770
St. s. Norfolk.....	211
St. s. Parksley.....	206
St. s. Pennsylvania.....	1,352
St. s. Pocomoke.....	203
St. s. Portsmouth.....	214
St. s. Salisbury.....	284
Ol. s. Wicomico.....	258
New York Towing & Transporta- tion Corporation (N. Y.), 17 Battery Place, New York, N. Y.:	
St. s. Phillip J. Kenny.....	154
St. s. Richard F. Morton.....	153
Nicholson Fish Co. (Mo.), Bucks- port, Mo.:	
Sch. Gladlator.....	112
Sch. Hazel H. Hines.....	121
Nicholson-Universal Steamship Co. (Del.), 501 Coe Terminal Building, Detroit, Mich.:	
St. s. Corolla.....	4,430
St. s. Fellowcraft.....	2,070
St. s. Penobscot.....	3,013
St. s. Roumania.....	1,837
St. s. Sonora.....	3,630
St. s. Sultana.....	3,630
St. s. Thomas Daylison.....	2,483
Norfolk & Washington Steamboat Co. (Va.), Seventh Street Wharf, Washington, D. C.:	
St. s. District of Columbia.....	2,128
St. s. Northland.....	2,055
St. s. Southland.....	2,081
Norfolk, Baltimore & Carolina Line (Va.), Clyde Line Pier No. 1, Norfolk, Va.:	
Co. s. Albemarle.....	114
Ol. s. Dorothy Leigh.....	132
St. s. General Putnam.....	285
Co. s. New Bern.....	191
Norfolk Dredging Co. (Va.), 101 Campostolla Row, Norfolk, Va.:	
St. s. Campostolla.....	121
St. s. Columbia.....	106
Norfolk Lighterage Co. (Va.), 100 Commerce Street, Norfolk, Va.:	
St. s. Carl D. Colonna.....	137
St. s. J. Alvah Clark.....	120
Sch. John Hagerty.....	245
North River Ferry Co. (N. Y.), 522 Fifth Avenue, New York, N. Y.:	
St. p. Nyack.....	403
St. p. Thryrtown.....	521
Northern Barge Corporation (Del.), Equitable Building, Wilming- ton, Del.:	
St. s. Boston.....	313
St. s. John P. Donohue.....	401
Se. b. Maryland.....	811
Se. b. Northern No. 12.....	970
Se. b. Northern No. 14.....	971
Se. b. Northern No. 17.....	961
Se. b. Northern No. 18.....	1,017
Se. b. Northern No. 20.....	1,207
Northern Fisheries (Wash.), 141 Clay Street, San Francisco, Calif.:	
Bkn. City of Sydney.....	2,063
St. s. Costa Rica.....	1,783
St. s. Glacier.....	4,013
Bkn. Kate G. Pedersen.....	2,220
Bk. McLaughlin.....	1,374

Northwestern Pacific Railroad Co. (Calif.), 61 Pine Street, San Francisco, Calif.:	
St. p. Cazadero.....	1,682
St. p. Eureka.....	2,420
Co. s. Marin.....	101
El. s. Mendocino.....	2,467
El. s. Redwood Empire.....	2,470
St. p. Sausalito.....	1,760
St. p. Tamalpais.....	1,631
O'Boyle, Joseph F., 15 Moore Street, New York, N. Y.:	
St. s. Georges Creek.....	368
Ol. s. Isonzo.....	1,169
Se. b. Northern No. 32.....	1,476
Se. b. Northern No. 30.....	1,483
St. s. Tnarr.....	374
O'Brien Bros. Towing Co. (N. Y.), 233 Broadway, New York, N. Y.:	
St. s. Joseph J. O'Brien.....	306
St. s. O'Brien.....	426
O'Brien, Joseph F., 201 West River Street, Savannah, Ga.:	
St. s. Commodore.....	160
Sch. Rosalie Hill.....	820
Sch. Sally Wren.....	803
Ocean Steamship Co. (Ga.), Pier 62, North River, New York, N. Y.:	
St. s. Charles H. Markham.....	108
St. s. General G. M. Sorrel.....	169
Ocean Steamship Co. (Ga.), Ocean Steamship Co. Terminals, Savannah, Ga.:	
St. s. City of Albany.....	2,674
St. s. City of Atlanta.....	5,433
St. s. City of Birmingham.....	5,861
St. s. City of Chattanooga.....	5,861
St. s. City of Columbus.....	5,433
St. s. City of Montgomery.....	5,424
St. s. City of Savannah.....	5,654
St. s. City of St. Louis.....	5,425
Oceanic & Oriental Navigation Co. (Del.), 215 Market Street, San Francisco, Calif.:	
St. s. Golden Cloud.....	5,013
St. s. Golden Coast.....	5,652
St. s. Golden Dragon.....	7,460
St. s. Golden Fleece.....	5,630
St. s. Golden Forest.....	5,658
St. s. Golden Hind.....	7,451
St. s. Golden Horn.....	6,367
St. s. Golden Mountain.....	6,676
St. s. Golden Sun.....	7,460
St. s. West Carmoun.....	5,615
St. s. West Conob.....	5,430
Oceanic Steamship Co. (Calif.), 215 Market Street, San Fran- cisco, Calif.:	
St. s. Sierra.....	6,023
St. s. Sonoma.....	5,685
St. s. Ventura.....	5,480
Ocean Trawling Co. (Mass.), 32 Fish Pier, Boston, Mass.:	
St. s. Alden A. Mills.....	316
St. s. Louis M. Winslow.....	346
O'Hara Bros. Co. (Mass.), 22 New Fish Pier, South Boston, Mass.:	
Co. s. Gossoun.....	145
Co. s. Lark.....	148
Co. s. Mary E. O'Hara.....	108
Co. s. Morning Star.....	120
Co. s. Shamrock.....	148
Oil Transport Co. (Del.), 1600 Con- tinental Building, Baltimore, Md.:	
St. s. Cecil County.....	7,611
St. s. Hampton Roads.....	7,529
Ol. s. Herman Falk.....	7,215
St. s. Clement Smith.....	7,566
Olsen Water & Towing Co. (N. Y.), 59 Pearl Street, New York, N. Y.:	
St. s. Arles.....	111
St. s. Hevejo.....	153

Olson & Co. (Calif.), Oliver J., 1 Drumum Street, San Francisco, Calif.:	
St. s. Florence Olson.....	1,437
St. s. George L. Olson.....	1,428
St. s. Whitney Olson.....	1,658
Oriental Navigation Co. (Del.), 17 Battery Place, New York, N. Y.:	
St. s. Oran.....	5,758
St. s. Orient.....	4,904
St. s. Orinoco.....	4,904
St. s. Ortolio.....	5,761
St. s. Orizant.....	1,362
St. s. Orleans.....	0,210
St. s. Ormes.....	1,362
Pacific American Fisheries (Me.), Ketchikan, Alaska:	
Co. s. Minnabaha.....	150
St. s. Modoc.....	110
Pacific American Fisheries (Mo.), South Bollingham, Wash.:	
St. s. Catherine D.....	2,224
St. s. Mary D.....	4,861
St. s. Norwood.....	1,323
St. s. Redwood.....	1,793
Pacific Argentine Brazil Line (Del.), 215 Market Street, San Fran- cisco, Calif.:	
St. s. Hollywood.....	5,515
St. s. West Cactus.....	5,670
St. s. West Canargo.....	5,822
St. s. West Mahwah.....	5,663
St. s. West Nilus.....	5,640
St. s. West Notus.....	5,640
Pacific Coast Cod Fish Co. (Wash.), Pier 1, Seattle, Wash.:	
Sch. C. A. Thayer.....	452
Sch. John A.....	282
Pacific Coast S. S. Co. (Calif.), 801 Crocker Building, San Francisco, Calif.:	
St. s. Eastern Coast.....	3,803
St. s. Eastern Guido.....	3,704
Pacific Freighters Co. (Calif.), 310 California Street, San Fran- cisco, Calif.:	
Bkn. Aletta Havistide.....	2,205
Bkn. Katherine MacKall.....	2,262
Bkn. Phyllis Comyn.....	2,260
Bkn. Russell Havistide.....	2,263
Pacific Motorship Co. (Mo.), 1519 Railroad Avenue, South, Seat- tle, Wash.:	
Co. s. Boobyalla.....	3,699
Co. s. Cethuna.....	2,341
Co. s. Culburra.....	2,353
Pacific Spruce Corporation (Del.), Toledo, Oreg.:	
St. s. C. D. Johnson III.....	1,085
St. s. Robert Johnson.....	2,010
Pacific Steamship Co. (Me.), 1519 Railroad Avenue, South, Seat- tle, Wash.:	
St. s. Admiral Evans.....	2,140
St. s. Admiral Farragut.....	2,141
Ol. s. Admiral Moser.....	2,083
Co. s. Admiral Henry.....	1,051
St. s. Admiral Schley.....	2,104
St. s. Admiral Sobres.....	2,446
St. s. Curacao.....	1,518
Co. s. Dawson.....	1,070
Co. s. Daylito.....	1,070
St. s. Dorothy Alexander.....	5,453
St. s. Emma Alexander.....	7,793
St. s. H. F. Alexander.....	8,357
Co. s. Simlito.....	1,070
Pacific Steamship Co. (Me.), Ar- thur Rust Building, Tacoma, Wash.:	
St. s. Admiral Dewey.....	2,101
St. s. Admiral Flsko.....	2,433
St. s. Admiral Rodman.....	1,101
St. s. Admiral Rogers.....	2,277
St. s. Admiral Watson.....	2,000
St. s. Queen.....	2,727
St. s. Warrior.....	122

Packard Dredging Co. (N. J.), J. S., 1004 Turks Head Building, Providence, R. I.:	
Se. b. Cohocton.....	671
St. s. Old Colony.....	125
St. s. Walthrop.....	352
Palsley S. S. Co. (Ohio), J. A., Western Reserve Building, Cleveland, Ohio:	
St. s. M. J. Bartelma.....	3,400
St. s. William Nelson.....	3,811
Palsley Steamship Co. (Ohio), Union Trust Building, Cleve- land, Ohio:	
St. s. Cleary Schneider.....	3,528
St. s. Hubert J. Palsley.....	3,762
Panama Mail Steamship Co. (Del.), 2 Pine Street, San Francisco, Calif.:	
St. s. Colombia.....	5,613
St. s. Corinto.....	1,073
St. s. Ecuador.....	5,541
St. s. Venezuela.....	5,641
Panama Railroad Co. (N. Y.), 24 State Street, New York, N. Y.:	
St. s. Ancon.....	0,640
St. s. Buenaventura.....	2,600
St. s. Cristobal.....	0,601
St. s. Guayaquil.....	2,592
Pan-American Petroleum & Trans- port Co. (Del.), 714 West Tenth Street, Los Angeles, Calif.:	
St. s. C. A. Canfield.....	0,150
St. s. Cerro Azul.....	8,870
St. s. Cerro Ebanu.....	8,880
St. s. Charles E. Harwood.....	2,000
St. s. Comet.....	2,486
St. s. Crampton Anderson.....	6,008
St. s. Dean Emery.....	6,664
St. s. Edward L. Doheny.....	6,871
St. s. Elisha Walker.....	7,252
St. s. F. H. Wickett.....	7,783
St. s. Franklin K. Lane.....	6,998
St. s. Frederic Ewing.....	0,773
St. s. Frederic R. Kellogg.....	7,127
St. s. George G. Henry.....	0,205
St. s. George W. Barnes.....	0,531
St. s. Harold Walker.....	0,353
St. s. Herbert G. Wylie.....	4,202
St. s. I. C. White.....	7,013
St. s. J. M. Danziger.....	0,003
St. s. J. Oswald Boyd.....	1,868
St. s. Norman Bridge.....	4,323
St. s. Paul H. Harwood.....	0,520
St. s. Oscar D. Bennett.....	4,710
St. s. R. W. Stewart.....	7,530
St. s. S. M. Spalding.....	7,175
St. s. W. L. Steed.....	0,400
St. s. William Green.....	0,353
St. s. William H. Doheny.....	0,004
St. s. William H. Donner.....	0,311
Paramino, Frank, 1 Drumm Street, San Francisco, Calif.:	
St. s. Dorothy Wintermute.....	2,010
St. s. Lake Frances.....	2,010
Patton-Tully Transportation Co. (Penn.), foot Keel Avenue, Memphis, Tenn.:	
St. w. Dan Quinn.....	100
St. w. Yeona.....	310
Paul & Co., C. C., Stewart Build- ing, Baltimore, Md.:	
Sch. Albert F. Paul.....	735
Sch. Chas. G. Joyce.....	122
Sch. Edward R. Baird, Jr.....	270
Sch. Edwin and Mattie.....	208
Sch. Elwood.....	110
Sch. Jennie D. Bell.....	104
Sch. John L. Martino.....	257
Sch. L. F. Williams.....	160
Sch. Lavin J. Marvel.....	183
Sch. Lydia Middleton.....	107
Sch. Ruth Decker.....	122
Sch. Walter.....	100
Sch. William Lindheim.....	150
Sch. William T. Parker.....	178
Peekskill & New York Day Line (N. Y.), Peekskill, N. Y.:	
St. s. Fannie Woodall.....	167
St. s. Springfield.....	287

Pojepsco Paper Co. (Me.), Tops- ham, Me.:	
Ol. s. Pojepsco.....	102
Se. b. S. T. Co. No. 2.....	520
Pendleton Bros. (Me.), 15 Moore Street, New York, N. Y.:	
Sch. Alice L. Pendleton.....	1,391
Sch. Irlina P. Pendleton.....	1,613
Sch. Dunham Wheeler.....	1,920
Peninsular & Occidental Steam- ship Co. (Conn.), 42 Church Street, New Haven, Conn.:	
St. s. Cuba.....	2,472
St. s. Governor Cobb.....	2,522
St. s. Miami.....	1,741
Peninsular Terminal Co. (Fla.), Lincoln Road, Miami Beach, Fla.:	
On. s. Dan Hurdle.....	250
Ol. s. J. N. Lammus.....	207
On. s. John S. Collins.....	265
Ol. s. Shadow K.....	311
Pennsylvania Railroad Co. (Pa.), Pier D, Jersey City, N. J.:	
St. s. Belvidere.....	106
St. s. Brinton.....	103
St. s. Chicago.....	766
St. s. Cincinnati.....	727
St. s. Despatch.....	127
St. s. Harrisburg.....	225
St. s. Johnstown.....	225
St. s. Lancaster.....	223
St. s. Mercer.....	150
St. s. Newark.....	719
St. s. Overbrook.....	170
St. s. P. R. R. No. 5.....	180
St. s. P. R. R. No. 6.....	191
St. s. P. R. R. No. 7.....	223
St. s. P. R. R. No. 8.....	223
St. s. P. R. R. No. 9.....	180
St. s. P. R. R. No. 10.....	177
St. s. P. R. R. No. 11.....	191
St. s. P. R. R. No. 12.....	191
St. s. P. R. R. No. 13.....	186
St. s. P. R. R. No. 14.....	186
St. s. P. R. R. No. 15.....	186
St. s. P. R. R. No. 16.....	186
St. s. P. R. R. No. 17.....	101
St. s. P. R. R. No. 18.....	201
St. s. P. R. R. No. 19.....	177
St. s. P. R. R. No. 20.....	375
St. s. P. R. R. No. 21.....	323
St. s. P. R. R. No. 22.....	417
St. s. P. R. R. No. 23.....	510
St. s. P. R. R. No. 24.....	581
St. s. P. R. R. No. 25.....	681
St. s. P. R. R. No. 26.....	110
St. s. P. R. R. No. 27.....	820
St. s. Philadelphia.....	701
St. s. Pittsburgh.....	122
St. s. Radner.....	122
St. s. St. Louis.....	779
St. s. Washington.....	730
St. s. Wilmington.....	225
Pennsylvania Railroad Co. (Pa.), Broad Street Station, Philadel- phia, Pa.:	
St. s. P. R. R. No. 1.....	100
St. s. P. R. R. No. 4.....	121
Pere Marquette Railway Co. (Mich.), Ludington, Mich.:	
St. s. Pere Marquette 11.....	2,531
St. s. Pere Marquette 15.....	2,413
St. s. Pere Marquette 17.....	2,775
St. s. Pere Marquette 18.....	2,777
St. s. Pere Marquette 19.....	2,624
St. s. Pere Marquette 20.....	2,624
St. s. Pere Marquette 21.....	2,062
St. s. Pere Marquette 22.....	2,085
Pere Marquette Line Steamers (Mich.), Mandsee, Mich.:	
St. s. Nevada.....	2,007
St. s. Virginia.....	1,075
Petaluma & Santa Rosa Railroad Co. (Calif.), Pier B, San Fran- cisco, Calif.:	
St. w. Gold.....	317
St. w. Petaluma.....	418

Petroleum Navigation Co. (Tex.), 1307 Petroleum Building, Hous- ton, Tex.:	
St. s. Federal.....	2,881
St. s. Papoose.....	6,177
St. s. Pueblo.....	4,469
St. s. Republic.....	6,050
Peterson, Henry C. (Calif.), Pier 11, San Francisco, Calif.:	
St. s. Tatoosh.....	277
St. s. Wyadda.....	132
Petroleum Securites Co. (Calif.) 714 West Tenth Street, Los Angeles, Calif.:	
St. s. Larry Doheny.....	6,605
St. s. Pat Doheny.....	6,998
Philadelphia & Camden Ferry Co. (N. J.), Broad Street Station, Philadelphia, Pa.:	
St. p. Beverly.....	439
St. s. Bridgton.....	771
St. s. Camden.....	757
St. s. Haddonfield.....	706
St. s. Hammonton.....	761
St. s. Millville.....	796
St. w. Salem.....	771
St. s. Wildwood.....	809
Philadelphia & Norfolk Steamship Co. (Del.), Tenth and Market Streets, Wilmington, Del.:	
St. s. Delaware River.....	2,606
St. s. Elizabeth River.....	2,592
St. s. Hampton Roads.....	2,689
St. s. James River.....	2,609
Philadelphia Packet Line (N. J.), Bourse Building, Philadelphia, Pa.:	
Ol. s. Eckmuhl.....	426
Se. b. Oak Hill.....	010
Pillsbury & Curtis (Calif.), 351 Cal- ifornia Street, San Francisco, Calif.:	
St. s. Coquina.....	2,110
St. s. Corrales.....	2,116
St. s. Corsicana.....	2,059
St. s. West Erral.....	5,414
Pioneer Steamship Co. (Ohio), Hockefeller Building, Cleve- land, Ohio.:	
St. s. A. A. Augustus.....	0,300
St. s. Amazon.....	3,002
St. s. Charles L. Hutchinson.....	7,215
St. s. Chippewa.....	2,369
St. s. David P. Thompson.....	7,012
St. s. Frank Billings.....	5,491
St. s. G. A. Paulinison.....	0,361
St. s. J. J. Sullivan.....	7,077
St. s. James E. Ferris.....	5,491
St. s. James P. Walsh.....	5,326
St. s. John Stanton.....	0,120
St. s. Joseph O. Butler, Jr.....	0,888
St. s. Martin Mullen.....	4,093
St. s. Philip D. Hock.....	7,031
St. s. Price McKinney.....	1,671
St. s. S. B. Coolidge.....	3,495
St. s. W. D. Caverly, Jr.....	3,851
St. s. W. H. McLean.....	0,011
St. s. William A. Palmer.....	5,798
Pittsburgh Coal Co. (Ohio), 542 Hockefeller Building, Cleve- land, Ohio.:	
St. s. Pittsburgh.....	1,250
St. s. William G. Perry.....	610
Pittsburgh Coal Co. (Pa.), 1730 Straus Building, Pittsburgh, Pa.:	
St. w. Deacon.....	201
St. w. Crutsler.....	237
St. w. Ranger.....	108
Pittsburgh Steamship Co. (W. Va.), Wolvin Building, 220 West First Street, Inlath, Minn.:	
St. s. A. F. Harvey.....	7,973
St. s. A. H. Herbert.....	4,111
St. s. Alexander McDougall.....	3,672
Se. b. Alfred Krupp.....	2,054
St. s. Miva C. Dickey.....	7,511
St. s. August Ziesing.....	8,271
St. s. B. P. Affleck.....	7,004
Se. b. Bryn Mawr.....	3,854
St. s. Clarence A. Black.....	4,150

Pittsburgh Steamship Co. (W. Va.),
Wolyn Building, 220 West
First Street, Duluth, Minn.—
Continued.

St. s. Cornell.....	4,440
St. s. D. O. Kerr.....	7,750
St. s. D. M. Clemson.....	7,728
St. s. Douglas Houghton.....	4,516
St. s. E. C. Collins.....	4,132
St. s. Elbert H. Cary.....	0,331
St. s. Eugene J. Burlington.....	7,628
St. s. Eugene W. Pargny.....	7,721
St. s. Francis E. House.....	7,760
St. s. Frontler.....	421
St. s. General Orlando M. Poe.....	4,835
St. s. George Stephenson.....	3,881
St. s. George F. Baker.....	7,210
St. s. George O. Crawford.....	7,971
St. b. George H. Corliss.....	2,850
St. s. George W. Perkins.....	0,406
St. s. Harvard.....	4,565
St. s. Henry Phillips.....	7,240
St. s. Henry C. Fricke.....	0,490
St. s. Henry H. Rogers.....	7,053
St. s. Homer D. Williams.....	7,742
St. s. Howard L. Shaw.....	4,241
St. s. Isaac L. Elwood.....	5,143
St. s. J. P. Morgan, Jr.....	7,521
St. s. J. Pierpont Morgan.....	7,101
Sch. James Nasmyth.....	3,010
St. s. James Watt.....	3,807
St. s. James A. Farrell.....	7,705
St. s. James J. Hill.....	5,255
Sch. John Fritz.....	4,152
Sch. John A. Roebling.....	4,182
St. s. John H. McLean.....	4,050
St. s. John W. Gates.....	5,199
St. s. Joshua A. Hatfield.....	7,040
St. s. MacGillivray Shiras.....	4,077
St. b. Magna.....	2,880
St. b. Mala.....	3,550
St. s. Malteoa.....	4,584
St. b. Manda.....	3,250
St. b. Manha.....	4,683
St. s. Maricopa.....	3,070
St. s. Mariposa.....	2,808
St. s. Marlana.....	2,014
St. b. Marsala.....	4,340
St. b. Martha.....	2,816
St. s. Mataafa.....	4,310
St. s. Matuanoa.....	4,322
St. s. Norman B. Heam.....	7,053
St. s. Pentecost Mitchell.....	4,044
St. s. Percival Roberts, Jr.....	7,593
St. s. Peter A. B. Widener.....	7,053
St. s. Princeton.....	4,473
St. s. Queen City.....	3,785
St. s. R. R. Richardson.....	4,040
St. s. Reusselaer.....	4,472
St. s. Richard Trimble.....	7,607
St. s. Richard V. Lindabury.....	7,040
St. s. Robert Fulton.....	3,801
St. s. Robert W. E. Hensen.....	4,473
St. s. Samuel F. B. Morse.....	4,477
Sch. Sidney G. Thomas.....	3,200
St. s. Simon J. Murphy.....	4,241
St. s. Sir Henry Bessener.....	3,850
Sch. Sir Isaac Lothrop Bell.....	3,010
St. s. Sir William Fairbairn.....	3,807
St. s. Sir William Siemens.....	3,880
St. s. Thomas Lynch.....	7,210
St. s. Thomas F. Cole.....	7,263
Sch. W. Le Baron Jenney.....	3,120
St. s. William Edenborn.....	5,150
St. s. William A. McJougale.....	7,811
St. s. William B. Dickson.....	7,568
St. s. William B. Schiller.....	7,521
St. s. William E. Corey.....	0,363
St. s. William J. Filbert.....	7,062
St. s. William J. Olcott.....	7,568
St. s. William P. Palmer.....	7,602
St. s. William R. Linn.....	3,878

Planet Steamship Corporation
(Mo.), 30 Cortlandt Street,
New York, N. Y.:

St. s. Centaurus.....	5,550
St. s. Chincua.....	0,348
St. s. Circinus.....	5,567
St. s. Clausius.....	5,540
St. s. Corvus.....	5,551
St. s. Euram.....	5,688

Pocahontas Steamship Co. (Del.),
Du Pont Building, Tenth and
Market Streets, Wilmington,
Del.:

St. s. Bylal.....	3,280
St. s. Freeman.....	3,350
St. s. Isaac T. Mann.....	5,266
St. s. Jomney.....	3,289
St. s. Onkey L. Alexander.....	5,284

Ponlin Boat Corporation (Del.),
100 West Street, New York,
N. Y.:

St. s. Florence.....	110
St. s. Frederick H. Ponlin.....	201
St. s. Marble.....	121
St. s. Nello.....	141
St. s. Ponlin Brothers.....	215

Port Huron & Sarnia Ferry Co.
(Mich.), Quay Street, at
Huron, Mich.:

St. s. Ariel.....	168
St. s. City of Port Huron.....	183
St. s. City of Sarnia.....	180
St. s. Lawrence.....	131

Port of Portland Commission
(Oreg.), Portland, Oreg.:

St. s. John McCracken.....	122
St. w. Portland.....	801

Port Richmond & Bergen Point
Ferry Co. (N. Y.), 80 Park
Place, Newark, N. J.:

St. p. Bayonne City.....	411
St. p. Englewood.....	451

Portland California Steamship Co.
(Calif.), 311 California Street,
San Francisco, Calif.:

St. s. Admiral Benson.....	3,040
St. s. Admiral Peoples.....	3,133

Portland Trawling Co. (Mo.), 431
Main Street, Rockland, Me.:

St. s. Coot.....	409
St. s. Curlew.....	408
St. s. Heron.....	411
St. s. Penguin.....	377
St. s. Plover.....	411
St. s. Sheldrake.....	411
St. s. Teal.....	408
St. s. Tern.....	411
St. s. Wild Goose.....	414

Portland Trawling Co. (Me.), 1
Fulton Fish Market, New
York, N. Y.:

St. s. Brant.....	414
St. s. Osprey.....	409
St. s. Petrel.....	202
St. s. Sea Gull.....	290
St. s. Wildgeese.....	414

Portland Trawling Co. (Me.), 180
Middle Street, Portland, Me.:

St. s. Kingfisher.....	414
St. s. Loon.....	409
St. s. Snipe.....	310

Potter, L. D., Colonial Apartments,
Wilmington, N. C.:

St. s. City of Southport.....	110
St. s. L. D. Potter.....	258

Poughkeepsie & Highland Ferry
Co. (N. Y.), 47 Carroll Street,
Poughkeepsie, N. Y.:

St. s. Brinckerhoff.....	317
St. p. Gov. Winthrop.....	485
St. s. Poughkeepsie.....	574

Presque Isle Transportation Co.
(Ohio), Union Trust Building,
Cleveland, Ohio:

St. s. Angeline.....	4,000
St. s. Peter White.....	0,181
St. s. Presque Isle.....	4,578

Pringle Harge Line Co. (Ohio), 610
Rockefeller Building, Cleve-
land, Ohio:

St. s. Barkhamstead.....	437
Sch. Constitution.....	3,832
St. s. Omandian.....	402
Sch. Mulda.....	3,471
Sch. Sagamore.....	3,250

Producers Steamship Co. (Ohio),
Leader-News Building, Cleve-
land, Ohio:

St. s. Carmel A. Thompson.....	7,038
St. s. Louis W. Hill.....	7,038
St. s. William A. Amberg.....	7,031

Providence, Fall River & Newport
Steamboat Co. (R. I.), 130 Dyer
Street, Providence, R. I.:

St. s. Manhagan.....	387
St. s. Mount Hope.....	850
St. s. Pomham.....	161

Providence Steamboat Co. (R. I.),
Crary Street, Providence, R. I.:

St. s. Gaspee.....	143
St. s. Matamoras.....	160

Puget Sound Freight & Ferry Lines,
(Wash.), Pier 3, Seattle, Wash.:

St. s. Mohawk.....	221
St. s. S. O. Simpson.....	267

Puget Sound Navigation Co.
(Wash.), Columbia Dock, 32,
Seattle, Wash.:

St. s. Chilpewa.....	776
St. s. City of Angeles.....	412
St. s. City of Bremerton.....	510
St. s. Comanche.....	656
St. s. Indianapolis.....	765
St. s. Kilsbush.....	020
St. s. Morning Star.....	263
St. s. Mount Vernon.....	168
St. s. Olympia.....	1,303
St. s. Potlatch.....	575
St. s. Puget.....	471
St. s. Sol Duc.....	1,085
St. s. Tacoma.....	830
St. s. Wadswade.....	312
St. s. Washington.....	435

Pure Oil Barge Co. (Del.), Widener
Building, Philadelphia, Pa.:

St. b. Pure Oil Company No. 3.....	754
St. b. Pure Oil Co. No. 6.....	223

Pure Oil Steamship Co. (Del.),
Chamber of Commerce Build-
ing, Baltimore, Md.:

St. s. W. E. Hutton.....	7,070
St. s. W. F. Burdell.....	7,044

Putnam Lumber Co. (Fla.), Box
130, Jacksonville, Fla.:

Sch. Bainbridge.....	560
Sch. J. W. Clise.....	845

Ramsdell, Estate of Homer, New-
burgh, N. Y.:

St. p. City of Newburgh.....	418
St. s. Dutchess.....	594
St. s. Orange.....	590

Raymond City Transportation Co.
(Ohio), 1005 Provident Bank
Building, Cincinnati, Ohio:

St. w. Otto Marmet.....	278
St. w. Sallie Marmet.....	129

Redgate, Howard V., 25 T. Wharf,
Boston, Mass.:

St. b. Cardenas.....	1,576
St. b. Hattle.....	1,280

Red Salmon Canning Co. (Calif.),
2 Pine Street, San Francisco,
Calif.:

Bk. Hecla.....	1,520
St. s. Haydes.....	3,817
St. s. Lohma.....	176
St. s. Margaret.....	432
St. s. Mount Baker.....	2,004
Bk. St. Katharine.....	1,201

Red Star Towing & Transportation
Co. (W. Va.), 17 Battery Place,
New York, N. Y.:

St. s. Hempstead.....	128
St. s. New Rochelle.....	103
St. s. Norwalk.....	110

Reading Co. (Pa.), Reading Termi-
nal, Philadelphia, Pa.:

St. s. Ashbourne.....	115
St. b. Barry.....	601
St. b. Belmont.....	950
St. s. Hern.....	221
St. b. Encosing.....	721
St. s. Cape May.....	1,028
Sch. Carlisle.....	641
St. s. Catawissa.....	553

Reading Co. (Pa.), Reading Terminal, Philadelphia, Pa.—Con.	
St. s. Chelsea	1,023
St. s. Cheltenham	113
Se. b. Cleom	956
Se. b. Coclico	950
Se. b. Colansoy	807
Se. b. Comwago	950
Se. b. Cundra	1,780
Se. b. Cweter	1,780
St. s. Dechnoy	723
St. s. Germantown	619
St. s. Gettysburg	557
Se. b. Houslo	974
St. s. Dwynecl	115
St. s. Haddon Heights	773
Se. b. Harndon	1,763
St. s. International	400
Se. b. Kimberlon	955
Se. b. Langborne	955
Se. b. Leosport	963
St. s. Lenape	637
Se. b. Muncingie	950
Se. b. Manantawny	721
Se. b. Manubelm	955
St. s. Marlon	951
Se. b. Mingo	951
Se. b. Malina	951
Se. b. Masclom	963
Se. b. Neshaminy	721
St. s. Ocean City	1,023
Se. b. Octoraro	807
St. s. Ogontz	113
Se. b. Oley	1,780
Se. b. Ontelaunce	739
St. s. Paticco	292
Se. b. Paxtang	951
St. s. Pencoyd	119
St. s. Penlynn	137
Se. b. Pennington	967
Se. b. Pennypack	739
St. s. Philadelphia	1,023
Se. b. Pickering	739
Se. b. Pocopson	721
Se. b. Potstowm	974
Se. b. Preston	855
Se. b. Robesonlu	955
Se. b. Salem	801
Se. b. Saucan	955
Se. b. Spring	1,780
St. s. Swatara	625
Se. b. Tamaquand	721
St. s. Tamaqua	661
Se. b. Temple	961
Se. b. Tloga	1,012
Se. b. Toltickon	739
Se. b. Trenton	1,013
Se. b. Tuckahoe	792
Se. b. Tulpehocken	721
St. s. Valley Forge	558
St. s. Ventnor	773
St. s. Wyomissing	222
Se. b. Yardley	961
Reedville Oil & (Mano Co. (Va.), Reedville, Va.:	
St. s. David K. Phillips	110
St. s. John Twoby Brusstar	107
Rold, Wm. C., Java and Provost Streets, Brooklyn, N. Y.:	
Sch. Abble C. Stubbs	315
Sch. Charles C. Lister	290
Relchert Towing Line (N. Y.), foot Dupont Street, East River, New York, N. Y.:	
St. s. Francis J. Relchert	112
St. s. Relchert Boys	156
St. s. Relchert Line	177
Reiss Steamship Co. (Del.), 7 West Tenth Street, Wilmington, Del.:	
St. s. A. M. Byers	6,361
St. s. Alex B. Uhrig	3,257
St. s. Clomous A. Reiss	4,378
St. s. J. L. Heiss	5,398
St. s. John P. Reiss	6,432
St. s. Lynford E. Geer	4,510
St. s. Peter Heiss	5,924
St. s. Richard J. Heiss	4,594
St. s. William A. Reiss	4,498
St. s. William K. Field	8,195

Richfield Oil Co. (Calif.), 215 West Seventh Street, Los Angeles, Calif.:	
St. s. Kokoskeo	5,124
St. s. Richfield	2,666
St. s. Richlube	609
Se. b. Hoco No. 1	2,452
Richmond & San Rafael Ferry & Transportation Co. (Calif.), 561 Market Street, San Francisco, Calif.:	
St. p. Charles Van Danamo	789
St. p. City of Richmond	408
St. p. City of San Rafael	481
St. s. Sonoma Valley	630
Richmond Lighterage Co. (N. Y.), 73 Broad Street, New York, N. Y.:	
St. s. Myra Frances	200
St. s. Rudolph Brothers	121
St. s. Walter Franks	113
St. s. Wauwata	162
Richardson, H. A., 320 Market Street, San Francisco, Calif.:	
St. s. Unimak	258
St. s. Vanguard	358
Riverside & Fort Leo Ferry Co. (N. Y.), Edgewater, N. J.:	
St. s. Edgewater	687
St. s. Fort Lee	923
St. s. Leonia	601
St. s. Paterson	570
St. w. Ridgefield	534
Robin Line Steamship Co. (Calif.), The, 570 Sacramento Street, San Francisco, Calif.:	
St. s. Robin Goodfellow	6,885
St. s. Robin Gray	6,806
Rockland Transportation Co. (Me.), Masonic Temple Building, Main Street, Rockland, Me.:	
Se. b. Rock Harbor	913
Se. b. Rock Haven	913
Se. b. Rockport	913
Se. b. Rockville	913
Rockport Granite Co. (Mass.), Rockport, Mass.:	
Slp. Albert Baldwin	123
Sch. Ervin J. Luce	127
Sch. George R. Bradford	112
St. s. William H. Moody	259
Rockport Steamship Co. (Del.), Rockefeller Building, Cleveland, Ohio:	
St. s. Charles C. West	6,614
St. s. John A. Kling	6,412
Rodgers Sand Co. (Pa.), Corner Wood and Water Streets, Pittsburgh, Pa.:	
St. p. Charlotte	171
St. p. Margaret	130
St. w. Rebecca	251
St. w. Sweet Unko	114
St. w. Wm. B. Rodgers	244
Roo Towing & Transportation Co. (N. J.), Daniel, 1 Broadway, New York, N. Y.:	
St. s. Floral E. Roo	112
St. s. Henry F. Will	128
Rogers, George D., 110 State Street, Boston, Mass.:	
Sch. Albert H. Willis	567
Sch. Frank A. Morey	574
Sch. James E. Coburn	987
Sch. Luther Little	1,231
Sch. William E. Litchfield	512
Rogers Sand Co. (Pa.), 307 River-view Street, West, Pittsburgh, Pa.:	
St. w. J. H. McCrady	160
St. w. Rebecca	251
Rolph Navigation & Coal Co. (Calif.), 60 California Street, San Francisco, Calif.:	
St. s. Annette Rolph	2,361
Shp. Annie M. Reid	2,165
Bkn. Annie M. Rolph	1,393
Bkn. Edward May	885
Bkn. George U. Hnd	1,389
St. s. Georgia Rolph	2,354

Rolph Navigation & Coal Co. (Calif.), 60 California Street, San Francisco, Calif.—Con.	
St. s. Cleaner	123
Shp. Golden Gate	2,352
Sch. Golden Shore	690
Bkn. Hesperian	1,385
Shp. James Rolph	2,108
St. s. Relief	2,110
Bkn. Rolph	1,380
St. s. Storm King	415
Ross, James A., 201 Devonshire Street, Boston, Mass.:	
St. s. Albntross	691
St. s. Zlanha	430
Royal Route Co. (La.), Vicksburg, Miss.:	
St. w. David Swalm	140
St. w. Oldo	170
Ch. s. Ollie K. Wilds	211
Rutland-Lake Michigan Transit Co. (Del.), 208 South La Salle Street, Chicago, Ill.:	
St. s. Back Bay	2,382
St. s. Bennington	2,020
St. s. Brandon	2,431
St. s. Hrocton	2,368
St. s. Burlington	2,020
Sabine Towing Co. (Tex.), Box 252, Port Arthur, Tex.:	
St. s. Asher J. Hudson	136
St. s. C. B. Watson	2,200
St. s. Empire	288
St. s. Satoco	126
Se. b. Tlolen	1,163
St. s. Hasha	1,137
Sacramento Transportation Co. (Calif.), 1400 Front Street, Sacramento, Calif.:	
St. w. Colusa	705
St. w. Dover	211
St. w. Flora	185
St. w. Jacinto	215
St. w. Red Bluff	216
St. w. San Joaquin No. 2	212
St. w. San Joaquin No. 4	365
St. Louis & Tennessee River Packet Co. (Mo.), Foot Pine Street, St. Louis, Mo.:	
St. w. Alabama	259
St. w. Paducah	294
Salvago Process Corporation (N. Y.), 30 Broad Street, New York, N. Y.:	
St. s. H. J. Wheeler	421
St. s. Salvager	141
Sanders & Kiehmman (Calif.), American National Bank Building, San Francisco, Calif.:	
Sch. Commerce	658
Sch. Forester	643
Sch. Philippi	521
Sch. Samar	955
San Diego & Coronado Ferry Co. (Calif.), San Diego, Calif.:	
St. p. Morena	391
St. p. Ramona	117
San Francisco Iron and Metal Co. (Calif.), 2301 Stockton Street, San Francisco, Calif.:	
St. s. San Antonio	785
St. s. Cleone	228
St. s. Fort Bragg	912
Santa Ana Steamship Co. (Wash.), 774 Dexter Horton Building, Seattle, Wash.:	
St. s. Santa Ana	1,203
St. s. W. M. Tupper	1,852
Saugerties & New York Steamboat Co. (N. Y.), The Saugerties, N. Y.:	
St. p. Ida	765
St. p. Robert A. Snyder	780
Scott, J. M., 202 South Monterey Street, Mobile, Ala.:	
Sch. Esther K.	1,001
Sch. Rosemary	901
Se. b. Salem	767

Scott, Lemuel A., 215 Staples Powell Building, Mobile, Ala.:	744
Sch. Blakely.....	739
Sch. Catherine G. Scott.....	813
Sch. Rebecca G. Scott.....	
Seaboard Oil & Guano Co. (Va.), Mills, Va.:	
St. s. Charles J. Colonna.....	218
St. s. Chesapeake.....	145
St. s. McKeever Bros.....	223
St. s. Stephen W. McKeever, Jr.....	223
St. s. William Ihudson.....	210
St. s. William S. Brunsstar.....	174
Sens Shipping Co. (N. Y.), 39 Cort- land Street, New York, N. Y.:	
St. s. Robin Adair.....	6,895
St. s. Robin Hood.....	6,887
Sexton, Emory, 35 South William Street, New York, N. Y.:	
Se. b. Helfast.....	944
Se. b. Beauffort.....	944
Se. b. Chelaw.....	944
Se. b. Darlen.....	944
Se. b. Saffila.....	944
Se. b. Savannah.....	944
Se. b. Vile Royal.....	944
Shaver Transportation Co. (Oreg.), 150 Davis Street, Portland, Oreg.:	
St. s. Cascades.....	407
St. w. Henderson.....	430
St. w. Hercules.....	660
St. w. No Wonder.....	269
St. w. Sarah Dixon.....	368
Ol. s. Shaver.....	424
Shaw, Luride B., 133 South Fourth Street, Philadelphia, Pa.:	
Se. b. Charles H. Shaw.....	698
Ol. s. Lizzie D. Shaw.....	125
Shenango Furnace Co. (Pa.), 312 Oliver Building, Pittsburgh, Pa.:	
St. s. Col. James M. Schoon- maker.....	8,603
St. s. Shenango.....	8,017
St. s. William P. Snyder, Jr.....	8,603
Sherburne Transportation Co. (La.), Plaquemine, La.:	
St. w. Clpper.....	153
St. w. John D. Ornce.....	296
St. w. V. J. Kurzwie.....	250
Shields, J. E., Pier 1, Seattle, Wash.:	
Sch. Charles R. Wilson.....	315
Sch. Sophie Christenson.....	675
Ship Owners & Merchants Tug- boat Co. (Calif.), Pier 15, San Francisco, Calif.:	
St. s. Fearless.....	167
St. s. Sea King.....	214
St. s. Sea Lion.....	473
St. s. Sea Queen.....	111
St. s. Sea Rammer.....	473
St. s. Sea Rover.....	199
St. s. Sea Sulyor.....	423
St. s. Sea Scout.....	472
Shore, Phillip, Stovall Building, Tampa, Fla.:	
St. s. Edgar F. Coney.....	153
St. s. Narwhal.....	230
St. s. Utowana.....	392
Signal Steamship Co. (Calif.), Oak- land Bank Building, Oakland, Calif.:	
St. s. Hopflam.....	614
St. s. Tahoe.....	751
Simmons-Lee Corporation (N. Y.), 41 Whitehall Street, New York, N. Y.:	
St. s. Betty Lee.....	160
St. s. Jack Frost.....	214
St. s. Olympia.....	110
St. s. William Simmons.....	133
Sinclair Navigation Co. (Del.), 45 Nassau Street, New York, N. Y.:	
St. s. Albert E. Watts.....	7,137
St. s. E. R. Kemp.....	4,887
St. s. E. W. Stuchler.....	4,887
St. s. Eugene V. R. Thayer.....	7,137

Sinclair Navigation Co. (Del.), 45 Nassau Street, New York, N. Y.—Continued.	
St. s. Gene Crawley.....	3,181
St. s. Harry Farnum.....	3,098
St. s. J. Fletcher Farrell.....	7,061
St. s. Joseph M. Cudahy.....	7,052
St. s. Samuel L. Fuller.....	7,052
St. s. Roy Hooper.....	220
St. s. W. J. Connelly.....	3,098
St. s. Wm. Boyce Thompson.....	7,061
Singer Manufacturing Co. (N. J.), The, 140 Broadway, New York, N. Y.:	
St. s. Douglas Alexander.....	360
St. s. Frederik G. Bourno.....	280
Slipsey Barge and Towing Co. (La.), Pere Marquette Building, New Orleans, La.:	
Se. b. Constwise.....	1,432
Se. b. Oriole.....	1,162
Sch. Rebecca B. Douglass.....	1,475
Skagit River Navigation & Trad- ing Co. (Wash.), City Dock, Seattle, Wash.:	
St. w. Glenner.....	422
St. w. Harvester.....	638
Small, Clarence A., Mechanicsport, Me.:	
Sch. Frederik J. Lovatt.....	510
Sch. Leona & Marlon.....	313
Sch. Lillian E. Kerr.....	548
Sch. Rebecca R. Douglas.....	475
Smith, Milton, Rainier, Oreg.:	
St. w. Logger.....	417
St. w. Service.....	410
Snow Co. (Me.), 1. L., 79 Mechanic Street, Rockland, Me.:	
Sch. Marlo de Rande.....	2,370
Sch. Wawenock.....	325
Sch. William Hilsco.....	302
Snow Marine Co. (Me.), 63 Masonic Street, Rockland, Me.:	
St. s. Sankaty.....	677
St. w. 701.....	540
St. s. Sophia.....	100
Snow, Richard K., 79 Mechanic Street, Rockland, Me.:	
Sch. Helvetia.....	499
Sch. Lavinia M. Snow.....	351
Sch. Wawenock.....	325
South Pacific Coast Railway Co. (Calif.), 65 Market Street, San Francisco, Calif.:	
St. p. Bay City.....	1,283
St. p. Echnal.....	2,014
St. p. Garden City.....	1,080
St. s. Sacramento.....	2,254
South Shore Port Co., Mountain View, Calif.:	
(Ga. s. South Shore.....	119
(Ga. s. South Shore II.....	165
Southern Merchants Corp. (Del.), Port St. Joe, Fla.:	
Ga. s. Frank L. Connable.....	132
Ga. s. Klingfisher.....	100
Ga. s. Nellie B. Dey.....	122
Southern Pacific Co. (Ky.), 165 Broadway, New York, N. Y.:	
St. s. Comus.....	4,760
St. s. Creole.....	6,362
St. s. Despatch.....	195
St. s. Dixie.....	8,188
St. s. El Alba.....	4,614
St. s. El Almirante.....	5,216
St. s. El Amigo.....	150
St. s. El Capitan.....	5,216
St. s. El Chico.....	162
St. s. El Cld.....	4,508
St. s. El Coston.....	7,280
St. s. El Dia.....	4,504
St. s. El Estero.....	4,219
St. s. El Isleo.....	4,219
St. s. El Lago.....	1,219
St. s. El Mundo.....	6,008
St. s. El Norte.....	4,601
St. s. El Occidente.....	6,098
St. s. El Oceano.....	6,767
St. s. El Oriente.....	6,008

Southern Pacific Co. (Ky.), 165 Broadway, New York, N. Y.— Continued.	
St. s. El Siglo.....	4,508
St. s. El Toro.....	154
St. s. El Valle.....	4,605
St. s. Express.....	194
St. s. Manhattan.....	159
St. s. Memphis.....	6,413
St. s. Pamphina.....	11,170
St. s. Topla.....	5,125
St. s. Torres.....	4,014
Southern Pacific Co. (Ky.), 65 Market Street, San Francisco, Calif.:	
St. s. El Paso.....	1,054
El s. Fresno.....	2,468
St. s. Klamath.....	1,052
El s. Lake Tahoe.....	2,468
St. s. New Orleans.....	1,052
St. s. San Mateo.....	1,782
St. s. Shasta.....	1,782
El s. Stockton.....	2,467
St. s. Yosemite.....	1,781
Southern Pacific Railroad Co. (Calif.), 65 Market Street, San Francisco, Calif.:	
St. p. Contra Costa.....	4,481
St. p. Solano.....	3,549
Southern Steamship Co. (Del.), 521 Commercial Trnst Building, Philadelphia, Pa.:	
St. s. City of Dallas.....	2,550
St. s. City of Fort Worth.....	2,600
St. s. City of Houston.....	2,600
St. s. City of Philadelphia.....	2,674
St. s. San Antonio.....	2,674
St. s. West Texas.....	2,676
St. s. Wichita Falls.....	2,550
Southern Transportation Co. (N. J.), Commercial Building, Phila- delphia, Pa.:	
Se. b. Agram.....	2,120
Se. b. Anastasia.....	1,313
Se. b. Armistead.....	2,100
St. s. Augustine.....	159
Se. b. Bango.....	2,129
St. s. Battigate.....	426
St. s. Battleboro.....	426
St. s. Bermuda.....	426
St. s. Carolina.....	123
Se. b. Chelsea.....	1,327
Se. b. Chenango.....	2,150
Se. b. Cutler.....	1,322
St. s. Henrico.....	176
Se. b. Hesperport.....	1,322
St. s. Kaleen.....	427
St. s. Kenmore.....	118
St. s. Keshem.....	427
St. s. Liberty.....	324
Se. b. Manoklu.....	1,280
Se. b. Matagorda.....	1,312
St. s. Menominee.....	441
St. s. Nassau.....	420
Se. b. Newport.....	4,321
Se. b. Portland.....	2,120
Se. b. Portsmouth.....	2,215
Se. b. Southern.....	1,572
Se. b. Texas.....	2,215
St. s. Virginia.....	176
Se. b. White Haven.....	1,293
Se. b. Winneganco.....	1,327
Spencer & Son Corporation (N. Y.), Wm., 40 Rector Street, New York, N. Y.:	
St. s. Diamond S.....	435
St. s. Diamond S. No. 2.....	406
St. s. Diamond S. No. 87.....	410
St. s. Diamond S. No. 88.....	410
Standard Oil Co. of California (Calif.), 225 Bush Street, San Francisco, Calif.:	
St. s. D. O. Scofield.....	7,674
St. s. District of Columbia.....	7,641
St. s. F. H. Hillman.....	9,835
Ga. s. Hawaiian Standard.....	1,217

Standard Oil Co. of California (Del.), 225 Bush Street, San Francisco, Calif.:

El. s. Alaska Standard..... 1,274
 (In. s. Bencla..... 347
 St. s. Capt. A. F. Lucas..... 1,188
 (In. s. Charlie Watson..... 1,769
 (In. s. Contra Costa..... 1,832
 St. s. El Segundo..... 3,663
 St. s. F. H. Hillman..... 6,835
 St. s. F. H. Storey..... 6,838
 (In. s. H. T. Harter..... 3,803
 St. s. J. A. Moffett..... 6,521
 St. s. J. C. Fitzshumous..... 6,715
 St. s. K. R. Kingsbury..... 7,251
 St. s. Lubico..... 6,056
 (In. s. Petroleum II..... 2,222
 St. w. Petroleum 3..... 231
 (In. s. Pico..... 225
 St. s. R. J. Hanna..... 7,665
 St. s. Richmond..... 6,444
 St. s. S. C. T. Dood..... 7,054
 (In. s. S. O. Co. No. 8..... 119
 (In. s. S. O. Co. No. 93..... 2,473
 (In. s. S. O. Co. No. 95..... 4,212
 St. s. Standard No. 1..... 108
 El. s. Standard Service..... 1,271
 St. s. W. S. Miller..... 6,981
 St. s. W. S. Rheem..... 9,838

Standard Oil Co. (Ind.), Whiting, Ind.:

St. s. Ontaganle..... 429
 St. s. Renown..... 5,151
 (In. s. S. O. Co. C..... 3,200
 St. s. William P. Cowan.....

Standard Oil Co. of Louisiana (La.), Box 929, Baton Rouge, La.:

St. p. Cornu..... 356
 St. w. D. H. Weller..... 358
 St. s. Istrouma..... 455
 St. w. James Monon..... 1,092
 St. s. McDougall..... 562
 St. w. Oscar F. Barrett..... 469
 St. w. Slack Barrett..... 592
 St. w. Sprague..... 1,479
 St. w. Standard..... 273
 St. w. Wanderer II..... 140

Standard Oil Co. of New York (N. Y.), 29 Broadway, New York, N. Y.:

(In. s. Albany Socony..... 533
 (In. s. Buffalo Socony..... 533
 (In. s. Delivery No. 6..... 241
 (In. s. Rochester Socony..... 533
 St. s. Standard II..... 916
 (In. s. Syracuse Socony..... 533
 (In. s. Utica Socony..... 533

Standard Shipping Co. (Del.), care Corporation Trust Co., of America, Du Pont Building, 7 West Tenth Street, Wilmington, Del.:

St. s. A. C. Hedford..... 9,485
 St. s. Benjamin Hewster..... 5,950
 St. s. Cudda..... 6,224
 St. s. Charles Pratt..... 8,982
 St. s. Charles O. Black..... 11,305
 (In. s. Charlie White..... 258
 St. s. Christy Payne..... 8,155
 St. s. E. J. Sadler..... 9,633
 St. s. E. M. Clark..... 9,617
 St. s. F. O. Barstow..... 9,603
 St. s. Fred W. Weller..... 9,485
 (In. s. E. T. Hedford..... 9,733
 St. s. Geo. H. Jones..... 6,689
 St. s. Glenpool..... 5,250
 St. s. H. H. Roger..... 8,807
 St. s. H. M. Fugler..... 8,207
 St. s. J. A. Hostwick..... 7,929
 (In. s. J. A. Moffett, Jr..... 9,563
 St. s. James McGee..... 9,551
 St. s. John Worthington..... 8,101
 St. s. John D. Archbold..... 14,051
 St. s. Joseph Seep..... 6,692
 St. s. L. J. Drake..... 6,691
 St. s. Livingston Roe..... 8,101
 St. s. M. F. Elliott..... 7,631
 St. s. O. T. Waring..... 5,670
 St. s. Pioneer..... 5,675

Standard Shipping Co. (Del.), care Corporation Trust Co., of America, Du Pont Building, 7 West Tenth Street, Wilmington, Del.—Continued.

St. s. Polarino..... 4,010
 St. s. Princeton..... 5,081
 St. s. S. B. Hunt..... 6,810
 St. s. Standard..... 9,721
 St. s. T. J. Williams..... 8,211
 St. s. Thomas H. Wheeler..... 7,053
 St. s. W. C. Tenge..... 9,651
 St. s. W. H. Libby..... 8,143
 St. s. Wm. Rockefeller..... 19,051
 St. Wm. G. Warden..... 9,114

Standard Shipping Co. (Del.), Second Avenue and Clinton Street, Baltimore, Md.:

St. s. Aladdin..... 334
 El. s. J. H. Senfor..... 1,155
 (In. s. Petrolia No. 7..... 292
 St. s. S. S. Co. No. 12..... 158
 Standoff No. 0..... 818

Standard Transportation Co. (Del.), 26 Broadway, New York, N. Y.:

St. s. Acme..... 6,878
 St. s. Aladdin..... 9,882
 St. s. Algonquin..... 7,229
 St. s. Altair..... 6,781
 (In. s. Amsterdam Socony..... 1,199
 St. s. Argon..... 9,052
 St. s. Arlo..... 9,052
 St. s. Astral..... 7,511
 St. s. Atlas..... 9,093
 (In. s. Aurora..... 7,050
 (In. s. Boston Socony..... 1,199
 St. s. Broad Arrow..... 7,798
 (In. s. Burlington Socony..... 1,199
 St. s. China Arrow..... 8,403
 St. s. Comet..... 2,486
 (In. s. Delivery No. 5..... 189
 St. s. Dixie Arrow..... 8,016
 St. s. Eagle..... 7,658
 St. s. Emerald..... 9,900
 St. s. Empire Arrow..... 8,016
 St. s. Eocene..... 2,217
 (In. s. Hartford Socony..... 1,199
 St. s. India Arrow..... 8,327
 St. s. Japan Arrow..... 8,327
 St. s. Java Arrow..... 8,327
 St. s. Lebee..... 9,900
 St. s. Levant Arrow..... 8,016
 St. s. Lebre..... 7,657
 (In. s. Llo..... 7,120
 (In. s. Los Alamos..... 3,262
 St. s. Mojave..... 6,900
 (In. s. Oswego Socony..... 1,199
 St. w. Petroleum No. 3..... 231
 (In. s. Providence Socony..... 1,199
 St. s. Itayo..... 3,663
 (In. s. Home Socony..... 1,199
 St. s. Royal Arrow..... 7,701
 (In. s. Schenectady Socony..... 1,199
 St. s. Security..... 397
 St. s. Socony..... 3,663
 St. s. Socony 1..... 214
 St. s. Socony 3..... 175
 St. s. Socony 4..... 238
 (In. s. Socony 5..... 830
 (In. s. Socony 6..... 850
 St. s. Socony 7..... 117
 St. s. Socony 8..... 215
 St. s. Socony 9..... 215
 St. s. Socony 11..... 129
 St. s. Socony 14..... 161
 St. s. Socony 15..... 161
 St. s. Socony 16..... 175
 St. s. Socony 17..... 175
 St. s. Socony 18..... 175
 St. s. Socony 19..... 175
 St. s. Socony 20..... 173
 St. s. Socony 21..... 181
 St. s. Socony 22..... 170
 St. s. Socony 24..... 115
 St. s. Socony 25..... 115
 St. s. Socony 28..... 201
 (In. s. Socony 50..... 580
 (In. s. Socony 53..... 1,613
 (In. s. Socony 81..... 1,774

Standard Transportation Co. (Del.), 20 Broadway, New York, N. Y.—Continued.

St. s. Socony 82..... 2,320
 St. s. Socony 83..... 2,410
 St. s. Socony 84..... 2,441
 St. s. Socony 85..... 2,441
 St. s. Socony 86..... 1,102
 St. s. Socony 88..... 2,005
 St. s. Socony 90..... 2,451
 St. s. Socony 92..... 3,215
 St. s. Socony 91..... 4,167
 St. s. Socony 121..... 952
 St. s. Socony 121..... 952
 St. s. Standard Arrow..... 7,701
 St. s. Sylvan Arrow..... 7,797
 St. s. Teton..... 7,001
 St. s. Tiger..... 5,992
 (In. s. Troy Socony..... 913
 St. s. Vestal..... 3,663
 St. s. Yankee Arrow..... 8,016
 St. w. Yorba Lindh..... 6,900

Staples Transportation Co. (Me.), 404 Davel Street, Fall River, Mass.:

St. b. Atlanta..... 1,900
 St. b. Barnstable..... 1,926
 St. b. Bourne..... 1,926
 St. s. Bristol..... 281
 St. b. Brockton..... 667
 St. b. Chatham..... 1,812
 St. b. Easton..... 531
 St. s. Eureka..... 353
 St. b. Fall River..... 1,750
 St. b. Falmouth..... 2,236
 St. b. Mount Hope..... 1,501
 St. s. Narragansett..... 161
 St. b. Orleans..... 1,602
 St. b. Randolph..... 567
 St. b. Readfield..... 511
 St. b. Rockland..... 481
 St. b. Somerset..... 283
 St. b. Triton..... 1,631
 St. s. Waltham..... 353
 St. b. Warren..... 283
 St. w. Wellfleet..... 430
 St. b. Whitehead..... 1,253
 St. b. Wollaston..... 1,378

State of Maine, Bath, Me.:

St. p. Governor Klug..... 534
 St. s. Hockonock..... 153

State of Michigan, 1521 First National Bank Building, Detroit, Mich.:

St. s. Ariel..... 168
 St. s. Mackinaw City..... 515
 St. s. Sante Ignace..... 515
 St. s. Straits of Mackinac..... 733

Staten Island Railway Co. (N. Y.), 25 Broadway, New York, N. Y.:

St. p. Charles W. Galloway..... 587
 St. p. Perth Amboy..... 618
 St. p. Tottenville..... 831

States Steamship Co. (Nev.), 810 Porter Building, Portland, Oreg.:

St. s. California..... 5,376
 St. s. Illinois..... 5,493
 St. s. Michigan..... 5,376
 St. s. New York..... 5,570
 St. s. Oregon..... 6,957
 St. s. Washington..... 5,561
 St. s. Wisconsin..... 6,076

Steamer Howe Co. (Del.), 70 East Ferry Street, New Haven, Conn.:

St. s. H. C. Rowe & Co..... 158
 St. s. Rowa..... 470

Steers, Henry (N. Y.), 17 Battery Place, New York, N. Y.:

St. s. Henry Steers..... 177
 St. s. Henry Steers..... 343
 St. s. J. H. Steers..... 161

Sterling Steamship Corporation (Wash.), American Bank Building, Seattle, Wash.:

Sch. Dorothy H. Sterling..... 2,526
 Sch. E. R. Sterling..... 2,577
 Sch. Helen B. Sterling..... 2,526
 St. s. M. F. Sterling..... 2,300

Stewart Furnace Co. (Ohio), Union Trust Building, Cleveland, Ohio:	
St. s. Elton Hoyt II.....	6, 939
St. s. Fayette Brown.....	6, 377
St. s. Harry W. Croft.....	6, 224
St. s. Hurvay H. Brown.....	6, 634
Streckfus Steamers (Del.), International Life Building, St. Louis, Mo.:	
St. w. Capitol.....	747
St. w. J. S.....	506
St. w. St. Paul.....	832
St. w. Washington.....	516
Struven, Charles M., 114 South Frederick Street, Baltimore, Md.:	
Sch. Charles M. Struven.....	632
Sch. Florence A.....	154
Sch. Richard Cromwell.....	118
Submarine Boat Corporation (N. Y.), 5 Nassau Street, New York, N. Y.:	
St. s. Sintoato.....	3, 285
St. s. Sucasco.....	3, 253
St. s. Suctabaco.....	3, 284
St. s. Suctro.....	3, 515
St. s. Sucteo.....	3, 285
St. s. Sucteo.....	3, 285
St. s. Sullanco.....	3, 285
St. s. Sulancro.....	3, 253
St. s. Sumanco.....	3, 253
St. s. Sumelso.....	3, 516
St. s. Sumewarko.....	3, 253
St. s. Sumewco.....	3, 516
St. s. Sumingento.....	3, 253
St. s. Supienco.....	3, 515
St. s. Suralleco.....	3, 285
St. s. Suremleo.....	3, 253
St. s. Surelco.....	3, 253
St. s. Surelco.....	3, 253
St. s. Suscolanco.....	3, 250
St. s. Suspearco.....	3, 218
St. s. Sutermeo.....	3, 285
St. s. Sutorpeo.....	3, 289
St. s. Sutrancso.....	3, 285
St. s. Suvarnico.....	3, 253
St. s. Suwordenco.....	3, 285
Sudden & Christenson (Calif.), 230 California Street, San Francisco, Calif.:	
St. s. Annie Christenson.....	839
St. s. Carmel.....	655
St. s. Catherine G. Sudden.....	2, 052
St. s. Edna.....	1, 815
St. s. Edna Christenson.....	2, 244
St. s. Grays Harbor.....	659
St. s. Santlam.....	918
St. s. Raymond.....	595
Suderman & Young Towing Co. (Tex.), 905 United States National Bank Building, Galveston, Tex.:	
St. s. Mariner.....	101
St. s. Messenger.....	181
St. s. Propeller.....	181
St. s. Sea King.....	121
Sullivan Co. (N. Y.), John W., Foot East Ninth Street, New York, N. Y.:	
Se. b. Aberfohl.....	2, 416
Se. b. Winaple.....	2, 411
St. s. Yale.....	1, 670
Sun Oil Co. (N. J.), Finance Building, Philadelphia, Pa.:	
St. s. Atlantic Sun.....	6, 666
St. s. Bidwell.....	7, 650
St. s. Chester Sun.....	6, 669
St. s. Delaware Sun.....	8, 064
St. s. J. N. Pew.....	6, 071
St. s. Pennsylvania Sun.....	8, 862
St. s. Sabine Sun.....	6, 728
St. s. Sunbeam.....	6, 664
St. s. Sunoco.....	1, 213
St. s. Sunoil.....	8, 016
St. s. Sunoco No. 4.....	274

Superior S. S. Co. (Minn.), Alworth Building, Duluth, Minn.:	
St. s. George G. Barnum.....	6, 272
St. s. Simola.....	4, 539
Swayne & Hoyt (Calif.), 210 Front Street, San Francisco, Calif.:	
St. s. Point Fermina.....	3, 283
St. s. Point Judith.....	2, 205
St. s. Point Lobos.....	2, 186
St. s. Point Reyes.....	3, 286
Sylvia, Antone F., 274 Orchard Street, New Bedford, Mass.:	
Sch. Athlete.....	132
Sch. Claudia.....	113
Tacoma Oriental S. S. Co. (Nev.), 915 Washington Building, Tacoma, Wash.:	
St. s. Bellingham.....	5, 040
St. s. Olympia.....	6, 406
St. s. Shelton.....	6, 062
St. s. West Isou.....	6, 773
Tacony-Palmyra Ferry Co. (N. J.), Tacony, Philadelphia, Pa.:	
St. p. Palmyra.....	252
St. s. Tacony.....	656
Taft Fish Co. (Va.), Taft, Va.:	
St. s. H. H. B. Hubbard, Jr.....	276
St. s. Elizabeth M. Froelich.....	144
St. s. Emily A. Foote.....	113
Taylor Dredging Co. (N. J.), Foot Communipaw Avenue, Jersey City, N. J.:	
St. s. Joshua Lovett.....	169
St. s. Savage.....	410
Texas & Pacific Railway Co., 149 Broadway, New York, N. Y.:	
St. p. Gouldsboro.....	469
St. p. L. S. Thorne.....	1, 217
Texas Co. (Del.), 7 West Tenth Street, Wilmington, Del.:	
St. s. Alabama.....	2, 801
St. s. American.....	163
St. s. Aryan.....	6, 512
St. s. Derbyline.....	7, 063
St. s. Dirigo.....	6, 530
St. s. Duncannon.....	7, 257
St. s. Illinois.....	6, 688
St. s. Lath American.....	168
St. s. Louisiana.....	2, 819
St. s. Magnolia.....	681
St. s. Maryland.....	2, 498
St. s. New Jersey.....	6, 718
St. s. New York.....	6, 493
St. s. Shenandoah.....	6, 531
St. s. South American.....	163
Se. b. Tampion.....	1, 691
St. s. Texaco 121.....	226
St. s. Texaco 125.....	226
St. s. Texaco 115.....	509
St. s. Texaco 110.....	484
St. s. Texaco 117.....	484
St. s. Texas.....	6, 480
Se. b. Tulsa.....	607
Texas Co. (Tex.), Dock 29, Port Arthur, Tex.:	
St. s. Ibrahim.....	2, 773
St. s. Lightburne.....	6, 541
Texas Steamship Co. (N. Y.), 17 Battery Place, New York, N. Y.:	
St. s. Harvester.....	6, 632
St. s. North American.....	134
St. s. Occidental.....	6, 733
St. s. Pennsylvania.....	6, 492
St. s. Reaper.....	6, 686
St. s. Roanoke.....	6, 511
St. s. Solitaire.....	3, 330
St. s. Virginia.....	6, 491
Thames River Line (Del.), Pier 32, East River, New York, N. Y.:	
St. s. Carlisco.....	927
St. s. Corsten.....	368
St. s. John M. Worth.....	412
St. s. Thames.....	660

Thames Towboat Co. (Conn.), 221 Bank Street, New London, Conn.:	
St. s. Bess.....	223
Se. b. Edith.....	516
St. s. F. H. Chappell.....	353
Se. b. John Forsyth.....	2, 108
St. s. Miles Standish.....	700
Se. b. Pequot.....	705
St. w. Vasty.....	353
Thurlow, Lewis K., 131 State Street, Boston, Mass.:	
Sch. Josephine A. McQuesten.....	1, 607
Sch. Mabel A. Frye.....	1, 151
Tide Water Associated Transport Corporation (Del.), 7 West Tenth Street, Wilmington, Del.:	
St. s. Axtell J. Byles.....	8, 955
St. s. Edward L. Shea.....	6, 546
St. s. William F. Humphreys.....	7, 983
Tide Water Oil Co. (N. J.), 11 Broadway, New York, N. Y.:	
St. s. Byron D. Benson.....	7, 953
St. s. David McKelvy.....	6, 820
St. s. Robert E. Hopkins.....	6, 624
St. s. Samuel Q. Brown.....	6, 621
St. s. Tydol.....	1, 257
St. s. Veedol.....	1, 224
Tolchester Beach Improvement Co. (Md.), Pier 16, Light Street, Baltimore, Md.:	
St. p. Annapolis.....	455
St. p. Emma Gilles.....	540
St. p. Express.....	1, 592
Toledo Builders Supply Co., 424 Spitzer Building, Toledo, Ohio:	
St. s. T. B. S.....	278
St. s. Walter D.....	136
Townsend, W. J., Foot Hlock Street, Baltimore, Md.:	
Ch. s. H. C. Townsend.....	137
Ch. s. Helen.....	253
Ch. s. W. J. Townsend.....	105
Tracy M. & J. (N. Y.), 1 Broadway, New York, N. Y.:	
St. s. Charles J. O'Connor.....	2, 351
St. s. Craigsboro.....	2, 490
St. s. Evansville.....	3, 041
St. s. M. & J. Tracy.....	2, 364
St. s. Maurice Tracy.....	2, 493
St. s. Michael Tracy.....	2, 351
St. s. Overbrook.....	5, 724
St. s. Thomas Tracy.....	2, 436
St. s. Tracy Brothers.....	5, 731
Tracy, Thomas, 1 Broadway, New York, N. Y.:	
St. s. Mary T. Tracy.....	177
St. s. Michael Tracy.....	201
Trenley Transportation Co. (N. J.), 317 Madison Avenue, New York, N. Y.:	
St. s. Caesar A. Grasselli.....	183
St. s. Eugene Grasselli.....	157
Tri-State Ferry Co. (Ill.), Cairo, Ill.:	
Ch. w. Pilgrim.....	117
Ch. w. Traveler.....	117
Triton Oil & Fertilizer Co. (N. Y.), 137 Beekman Street, Brooklyn, N. Y.:	
St. s. Anita L. Wilcox.....	149
St. s. John L. Lawrence.....	229
St. s. Sterling.....	141
Union Fish Co. (Calif.), 141 Clay Street, San Francisco, Calif.:	
Sch. Beulah.....	356
Sch. Calhoun.....	354
Ch. s. Golden State.....	353
Sch. Louise.....	345
Sch. Wm. H. Smith.....	566

Union Oil Co. of California (Calif.),
2901 Western Avenue, Los
Angeles, Calif.:

St. s. Cathwood..... 7,072
St. s. Derocho..... 7,053
Ga. s. Kern..... 222
Et. s. La Brea..... 0,695
St. s. La Placenta..... 8,272
St. s. La Purissima..... 5,091
St. s. Los Angeles..... 6,732
St. s. Montebello..... 8,272
St. s. Olomun..... 2,978
St. s. Radlant..... 2,157
Ga. s. Redline..... 353
St. s. Santa Maria..... 8,083
St. s. Utaarbon..... 7,070
St. s. Warwick..... 1,169

Union Sulphur Co. (N. J.), 33
Hector Street, New York,
N. Y.:

St. s. C. A. Sulder..... 2,783
St. s. Frieda..... 3,303
St. s. Henry D. Whiton..... 4,133
St. s. Herman Frasch..... 4,121
St. s. J. R. Gordon..... 5,557

United Fruit Steamship Corpora-
tion (Del.), 17 Battery Place,
New York, N. Y.:

St. s. Abangarez..... 1,572
St. s. Atones..... 4,572
St. s. Calumares..... 7,234
St. s. Carrillo..... 4,538
St. s. Cartago..... 4,041
St. s. Capponamo..... 3,251
St. s. Esparta..... 3,304
St. s. Heredia..... 1,611
St. s. La Perla..... 3,678
St. s. Loyola..... 2,118
St. s. Limon..... 3,290
St. s. Matagan..... 1,588
St. s. Parisulm..... 1,611
St. s. Pastores..... 7,214
St. s. San Jose..... 3,309
St. s. San Mateo..... 3,228
St. s. Santa Marta..... 1,601
St. s. Sarmuccia..... 3,212
St. s. Skaola..... 1,558
St. s. Surinam..... 3,203
St. s. Tivives..... 4,538
St. s. Turralba..... 4,572
St. s. Zacapa..... 4,567
St. s. Pearson..... 297

United New York Sandy Hook
Pilots Association (N. Y.),
Statens Island Ferry Building,
New York, N. Y.:

St. s. New York..... 510
St. s. Sandy Hook..... 361

United Oil & Fertilizer Corpora-
tion (Va.), Chicoteague, Va.:

St. s. F. H. Heckwith..... 195
St. s. Harry K. Fooks..... 180
St. s. Henry W. Comant..... 220

United States Gypsum Transpor-
tation Co. (Del.), 17 State
Street, New York, N. Y.:

St. s. Hillsborough..... 323
St. s. Raneucas..... 170
St. s. Windsor..... 203

United States Shipping Board,
New Navy Building, Wash-
ington, D. C.:

888 vessels, 4,512,880 gross tons.

United States Steel Products Co.
(N. J.), 30 Church Street, New
York, N. Y.:

St. s. Amulston City..... 5,680
St. s. Atlanta City..... 5,686
St. s. Bantl..... 4,220
St. s. Bessemer City..... 5,680
St. s. Birmingham City..... 6,191
St. s. Charlton Hall..... 4,853
St. s. Chattanooga City..... 5,680
St. s. Chickasaw City..... 6,190
St. s. Crofton Hall..... 5,378
St. s. Ensley City..... 9,167
St. s. Fairfield City..... 5,680
St. s. Howtek Hall..... 5,096
St. s. Knoxville City..... 5,680
St. s. Memphis City..... 5,680
St. s. Mobile City..... 0,157

United States Steel Products Co.
(N. J.), 30 Church Street, New
York, N. Y.—Continued.

St. s. Montgomery City..... 5,680
St. s. San Francisco..... 5,102
St. s. Santa Rosalia..... 5,182
St. s. Selma City..... 5,680
St. s. Steel Age..... 0,187
Ga. s. Steel Chemist..... 1,601
Ga. s. Steel Electrician..... 1,601
St. s. Steel Engineer..... 5,680
St. s. Steel Exporter..... 5,680
St. s. Steel Inventor..... 5,680
St. s. Steelmaker..... 6,187
St. s. Steel Milliner..... 5,680
Ga. s. Steelmotor..... 1,603
St. s. Steel Navigator..... 5,718
St. s. Steel Hanger..... 5,680
St. s. Steel Selenist..... 5,715
St. s. Steel Seafarer..... 5,718
St. s. Steel Trader..... 5,680
St. s. Steel Traveler..... 7,050
Ga. s. Steelyendor..... 1,605
St. s. Steel Voyager..... 6,187
St. s. Steel Worker..... 5,680
St. s. Tuscaloosa City..... 5,680

Vacuum Oil Co. (N. Y.), 61 Broad-
way, New York, N. Y.:

St. s. Bayonne..... 1,077
St. s. Birkenhead..... 0,160
St. s. Charles M. Everest..... 5,372
St. s. Gargoyle..... 7,002
St. s. Oleum..... 7,115
St. s. Paulshoro..... 6,698
St. s. Rochester..... 6,830
St. s. Vackto..... 131
St. s. Vackto..... 4,218

Valley Camp Steamship Co. (Ohio),
R. B. T. Building, Cleveland,
Ohio:

St. s. E. G. Mathlott..... 3,031
St. s. Harry T. Ewig..... 3,582
St. s. John McCartney Kennedy..... 3,815

Valliant, William E., Laurel, Del.:

Ol. s. Maryland..... 104
Ga. s. Del-Mar-Va..... 171

Valvoline Oil Co., 105 Broadway,
New York, N. Y.:

C. bt. George H. Stevens..... 115
Ol. s. Wilburine..... 101

Vano, William H., 601 East Pratt
Street, Baltimore, Md.:

Sch. Brownstone..... 170
Sch. Esther Melbourne..... 770
Sch. Lydia Middleton..... 197
Sch. Thomas J. Shryock..... 173

Verzone, Felix, 101 South Ann
Street, Mobile, Ala.:

Sch. Albama..... 120
Sch. Alice Verzone..... 1,154

Vesta Coal Co. (Pa.), Third and
Ross Streets, Pittsburg, Pa.:

St. w. Allquippa..... 191
St. w. Sallor..... 145
Ol. w. Trojann..... 129
St. w. Vulcan..... 182
St. p. Warren Elsey..... 280

Vinal Haven & Rockland Steam-
boat Co. (Me.), Rockland,
Me.:

St. s. Clov. Bodwell..... 170
St. s. Vinalhaven..... 180

Wabash Railway Co. (Mich.),
Third and Fort Streets, De-
troit, Mich.:

St. s. Detroit..... 2,226
St. s. Mantowoc..... 3,094
St. p. Transfer..... 1,571
St. p. Transport..... 1,591

Waechter Bros. Co. (Wash.), Fair-
banks, Alaska:

St. w. Robert Kerr..... 715
St. w. Wilbur Crummin..... 121

Walkersville & Detroit Ferry Co.
(Mich.), Foot Jos Compuu
Street, Detroit, Mich.:

St. s. Essex..... 266
St. s. Huleyon..... 105
St. s. Wayne..... 370

War Department, Engineer Corps,
Custom House, St. Louis, Mo.:

St. w. Illinois..... 1,411
St. w. Missouri..... 1,411
St. w. Wm. R. King..... 511

War Department, Mississippi War-
rior Service, 307 Custom House,
New Orleans, La.:

St. s. A. M. Scott..... 168
St. s. Baton Rouge..... 757
St. s. Birmingham..... 1,637
St. s. Boswell..... 311
St. s. Catro..... 757
St. s. Gulfport..... 1,537
St. s. Memphis..... 757
St. s. Mobile..... 1,537
St. s. Natchez..... 757
St. s. New Orleans..... 913
St. s. St. Louis..... 757
St. s. Vicksburg..... 757

Warren Fish Co. (Fla.), Baylen
Street Wharf, Pensacola, Fla.:

Ga. s. A. F. Whren..... 127
Sch. Fern-Wood..... 140
Sch. William Pantou..... 146

Washington Navigation Co.
(Wash.), 201 Washington Build-
ing, Tacoma, Wash.:

Ga. s. City of Steelroom..... 134
St. s. City of Tacoma..... 209
Ol. s. Delance..... 441
St. s. (Ilg Harbor & Barga Co.
(Wash.), Pier 40, Smith's
Cove, Seattle, Wash.:

Ga. s. Arago..... 109
St. s. Roosevelt..... 618
St. s. Wilson..... 141

Wathen, Latha V., Pier 1, East
Pratt Street, Baltimore, Md.:

Sch. Annie E. Webb..... 101
Sch. Benlah Land..... 165
Sch. Eva D. Rose..... 101
Sch. b. Pacific..... 399
Sch. Robert..... 155
Sch. Sandy Hook..... 106
Sch. Virginia..... 129

Wathen, Robert B., Estate of,
Pratt and Frederlek Streets,
Baltimore, Md.:

Sch. Annie E. Webb..... 101
Sch. Eva D. Rose..... 101
Sch. b. Pacific..... 399
Sch. Sandy Hook..... 106
Sch. Thomas J. Shryock..... 173
Sch. Virginia..... 129

Wathen, Robert B., Pier 1, E. Pratt
Street, Baltimore, Md.:

Sch. b. Cadonia..... 750
Sch. b. Ellenville..... 858
Sch. b. Hekensack..... 875
Sch. b. Metacomet..... 852
Sch. b. Sidney..... 745
Sch. b. Smyrna..... 711

Webb, Charles F., 110 State Street,
Boston, Mass.:

St. s. Cornpeck..... 2,153
St. s. Cornucopia..... 2,153
Sch. Hesper..... 1,318

Wenek, Fred A., 62 East Forty-
second Street, New York,
N. Y.:

St. p. Howery Day..... 132
St. w. Hugh O'Brien..... 615

West Kentucky Coal Co. (N. J.),
City National Bank Building,
Paducah, Ky.:

St. w. Charles F. Richardson..... 563
St. w. March Richardson..... 111

West Ports Steamship Line (Wis.),
51 West Water Street, Mil-
waukee, Wis.:

St. s. Kenosha..... 763
St. s. Shoboygan..... 763
St. s. Waukegan..... 763

Westchester Ferry Corporation
(N. Y.), 20 Main Street,
Yonkers, N. Y.:

St. p. Musconong..... 516
St. p. Paunpeck..... 820

Western Pacific Railroad Co. (Calif.), 210 Montgomery Street, San Francisco, Calif.:	Willamette & Columbia River Towing Co. (Oreg.), 173 1/2 East Water Street, Portland, Oreg.:	Wilson Transit Co. (Ohio), 618 Rockefeller Building, Cleveland, Ohio--Continued.
St. s. Edward T. Jeffery..... 1,578	St. w. F. B. Jones..... 303	St. s. J. E. Upton..... 6,300
St. s. Hercules..... 409	St. w. Gauncecock..... 461	St. s. James MacNaughton..... 8,200
St. s. Virgil G. Hogue..... 170	Umatilla..... 551	St. s. S. H. Robbins..... 4,000
Western Transportation Co. (Oreg.), 733 Plitcock Building, Portland, Oreg.:	St. p. Twin Cities..... 418	St. s. W. D. Rees..... 5,780
St. w. Amle Comings..... 461	Williams Steamship Co. (Del.), Du Pont Building, Wilmington, Del.:	St. s. William C. Atwater..... 7,768
St. w. Clahe..... 563	St. s. Willboro..... 4,310	Wisconsin & Michigan Transportation Co., 51 West Water Street, Milwaukee, Wis.:
St. w. George Hurton..... 572	St. s. Willhilo..... 5,816	St. s. E. E. Crosby..... 1,870
St. w. Ione..... 409	St. s. Willpolo..... 4,810	St. s. Georgia..... 895
St. w. N. R. Lang..... 523	St. s. Willsolo..... 5,816	Woods Bros. Construction Co., 132 South Thirteenth Street, Lincoln, Neb.:
St. w. Oeklahoma..... 676	Wilmington Steamboat Co. (N. J.), foot Fourth Street, Wilmington, Del.:	St. w. Colonel Woods..... 121
St. w. Robert Young..... 319	St. s. Brandywine..... 407	St. w. Mark Woods..... 148
Westland Steamship Co. (Ohio), 1513 Superior Avenue, Cleveland, Ohio:	St. s. City of Camden..... 730	Wood Lumber Co. (Calif.), E. K., 1 Drumm Street, San Francisco, Calif.:
St. s. Progress..... 2,424	St. s. City of Chester..... 418	St. s. Cascade..... 1,853
St. s. Westland..... 2,134	St. s. City of Philadelphia..... 749	St. s. El Capitan..... 2,227
Whalen, Sylvester M., 60 State Street, Boston, Mass.:	St. s. State of Delaware..... 814	St. s. Lassen..... 717
Ol. s. Ruth and Margaret..... 117	St. s. State of Pennsylvania..... 814	St. s. Olympic..... 1,870
Sch. Yauco..... 141	Wilmington Transportation Co. (Calif.), Catalina Terminal, Wilmington, Calif.:	St. s. Shasta..... 878
White, R. B., R. F. D. No. 1, Salisbury, Md.:	St. s. Avalon..... 1,985	St. s. Siskiyou..... 881
Sch. B. P. Gravenor..... 184	St. s. Cabrillo..... 611	Sch. Vigilant..... 1,603
Sch. Clarence A. Holland..... 200	St. s. Catalina..... 1,760	Wood Towing Corporation (Va.), Roanoke Dock, Norfolk, Va.:
Sch. Jacob W. Hook..... 677	Ca. p. Emperor..... 121	St. s. Alvah H. Boushell..... 120
Sch. Parnell T. White..... 751	St. s. Hermosa..... 483	St. s. C. H. Hix..... 153
White, Tom (Calif.), 6276 Hollywood Boulevard, Hollywood, Calif.:	Ca. s. John N. Stewart..... 120	St. s. Dauntless..... 123
Sch. Alcoa..... 232	Ca. s. Milton S. Patrick..... 120	St. s. Edna V. Crow..... 161
Sch. h. Palmyra..... 1,209	Wilson, Henry, 110 Market Street, San Francisco, Calif.:	St. s. Gollah..... 414
Sch. W. F. Jewett..... 474	St. s. Idaho..... 994	St. s. Helen..... 113
Whitney & Bodden Shipping Co. (Ala.), 50 South Commerce Street, Mobile, Ala.:	St. s. Oregon..... 989	St. s. John G. Chandler..... 110
Sch. M. Turner..... 816	St. s. Svea..... 618	St. s. Joseph D. Wood..... 283
Sch. Resoluto..... 684	Wilson Transit Co. (Ohio), 618 Rockefeller Building, Cleveland, Ohio:	St. s. Nonpareil..... 167
Wilcox Fertilizer Co. (Conn.), Mystic, Conn.:	St. s. A. W. Osborne..... 3,826	St. s. Peerless..... 205
St. s. Edward J. McKeever, Jr.... 223	St. s. Captain Thomas Wilson... 4,318	Wyandotte Transportation Co. (Mich.), 1622 Ford Building, Detroit, Mich.:
St. s. Elias F. Wilcox..... 320	St. s. Charles S. Hobard..... 6,291	St. s. Alpena..... 2,886
	St. s. Frank E. Taplin..... 4,061	St. s. Connetut..... 4,740
	St. s. General Garretson..... 6,297	St. s. Huron..... 4,810
	St. s. H. P. McIntosh..... 6,294	St. s. Wyandotte..... 2,460

UNDOCUMENTED OFFI

[NOTE.—A few vessels are included which were officially

Line No.	Official No.	Signal letters	Rtg	Name of vessel	Tonnage		Register dimensions			When built	Where built
					Gross	Net	Length	Breadth	Depth		
STEAM VESSELS											
1	227705		St. w.	Aquila.....	170	170	110.3	21.4	3.7	1928	Wabasha, Minn.....
2	225785		St. s.	Chillicothe.....	92	92	81.4	20.0	0.0	1919	Brooklyn, N. Y.....
3	221591		St. s.	Chincotengue.....	95	67	80.9	21.0	9.4	1919	Annapolis, Md.....
4	226218		St. w.	Ed. J. Howard.....	89	61	100.2	22.2	2.8	1915	Atuseo Shoals, Ala.....
5	225190		St. w.	JOE O'SULLIVAN.....	46	29	81.0	18.0	3.8	1899	Jeffersonville, Ind.....
MOTOR VESSELS											
6	221050		Ga. s.	Adole Marie.....	7	6	30.8	8.4	2.7		Unknown.....
7	227720		Ga. s.	Agnes G.....	12	11	31.3	12.6	4.7	1928	Long Branch, N. J.....
8	227475		Ga. y.	Akela.....	17	11	43.0	11.0	5.0	1928	New York, N. Y.....
9	227563		Ga. y.	Alluro.....	36	29	50.5	13.4	6.2	1928	Lynn, Mass.....
10	227717		Ga. y.	Alluro.....	8	0	29.5	8.0	3.5	1928	Seattle, Wash.....
11	227213		Ga. s.	Angolen.....	12	7	32.0	12.0	3.0	1924	Key West, Fla.....
12	225126		Ol. s.	Arco Felice II.....	790	681	182.7	35.4	18.0	1920	Pozzuoli, Italy.....
13	227101		Ol. w.	Betty Wright.....	165	138	120.0	18.3	4.0	1921	Clarlington, Ohio.....
14	227697	MOVK	Ga. y.	Blusjakek.....	18	14	43.7	13.0	0.0	1923	Fairhaven, Mass.....
15	226183		Ga. w.	Boonesborough No. 1.....	10	6	32.4	10.0	1.8	1926	Boonesborough, Ky.....
16	226333		Ga. s.	Buster II.....	10	0	29.1	0.7	1.8	1920	Theriot, La.....
17	227703		Ol. y.	Cachalot.....	70	46	78.9	19.5	9.7	1928	Damariscotta, Mo.....
18	227798		Ga. y.	Carmita.....	40	21	55.2	16.0	5.4	1923	New Orleans, La.....
19	227525		Ga. s.	Ceylon.....	7	5	31.0	9.1	4.0	1923	Ketchikan, Alaska.....
20	227570		Ga. y.	Chicero.....	17	11	43.0	11.0	5.0	1923	New York, N. Y.....
21	227001		Ga. y.	Désirée.....	16	12	43.0	12.0	0.7	1927	East Boothbay, Mo.....
22	227482		Ga. y.	Douces Wild.....	17	11	43.0	11.0	5.0	1923	New York, N. Y.....
23	227599		Ga. s.	Dolphin.....	21	18	49.0	13.4	5.0	1920	Brooklyn, N. Y.....
24	227735		Ga. y.	Dorant.....	18	12	48.2	11.0	5.4		Unknown.....
25	227326		Ga. y.	Dorothy M.....	16	5	38.7	15.5	4.5	1927	Biloxi, Miss.....
26	227739		Ga. s.	Edith.....	10	6	31.0	10.5	3.7	1928	Petersburg, Alaska.....
27	226952		Ga. y.	Elio.....	19	13	50.5	10.4	5.0	1927	Bay City, Mich.....
28	226949		Ga. s.	Ernest K.....	8	5	30.6	8.8	3.8	1927	Drummond, Mich.....
29	227718		Ga. s.	Francis D.....	11	8	41.6	0.2	5.5	1913	Saginaw, Mich.....
30	227711		Ga. s.	Gate City.....	18	12	39.8	10.8	6.3	1923	Port Angeles, Wash.....
31	227137		Ga. s.	Go.....	7	5	27.0	10.2	3.7		Unknown.....
32	227638		Ga. y.	Harmattan.....	15	10	47.4	10.9	4.6	1923	Bremen, Germany.....
33	227680		Ga. s.	Helen.....	9	5	31.8	10.3	3.4	1923	Beach Haven, N. J.....
34	223978		Ga. s.	Ida.....	6	5	32.9	9.5	3.7	1914	Long Branch, N. J.....
35	227740		Ga. s.	Ida M.....	11	9	34.0	11.2	4.0	1923	Forked River, N. J.....
36	225915		Ga. s.	Isillana.....	10	10	50.8	11.8	2.3	1926	New Albany, Ind.....
37	227660		Ga. s.	Janio E.....	12	8	33.2	18.0	4.3	1928	Muhons, Del.....
38	227600		Ga. s.	Jeunette.....	9	6	34.3	12.0	4.0	1923	Galveston, Texas.....
39	227710		Ol. s.	John F. Cushman.....	301	205	120.2	27.1	13.8	1928	Manitowoc, Wis.....
40	227750		Ol. w.	Juanita.....	17	47	61.2	17.0	3.3	1928	Madison, Ind.....
41	226337		Ga. s.	Larry C.....	11	8	43.1	13.3	2.7		Unknown.....
42	227018		Ga. s.	Louise K.....	16	10	31.2	10.4	4.4	1928	Bay Mills, Mich.....
43	227669	MOVQ	Ol. s.	M. J. Denny.....	350	224	125.4	28.0	11.0	1928	Kearney, N. J.....
44	226310		Ga. s.	Mack.....	15	10	39.8	11.2	3.8	1919	Norfolk, Va.....
45	226901		Ga. y.	Malabar II.....	11	10	37.7	12.0	5.0	1922	Thoumston, Mo.....
46	226338		Ga. s.	Margory C.....	10	8	37.3	14.0	2.8		Unknown.....
47	226711		Ga. y.	Mary.....	18	12	40.8	10.5	5.4	1919	Norfolk, Va.....
48	223328		Ga. s.	Mary Kate.....	11	7	31.6	11.2	3.5	1922	Federal Point, Fla.....
49	227700		Ol. s.	Mary Lou.....	37	31	52.7	15.3	4.4	1928	Plaquemine, La.....
50	227670	MOVL	Ol. y.	Memory III.....	306	208	128.5	23.2	12.8	1928	Bay City, Mich.....
61	227714		Ga. s.	Miss Florida II.....	30	31	62.0	14.4	5.0	1926	Panama City, Fla.....

1 Formerly U. S. Navy tug No. 85.

2 Formerly U. S. Navy tug No. 62.

3 Formerly U. S. C. O. st. s Chincotengue.

4 Formerly U. S. Engineers st. w. Chickamanga.

5 Formerly U. S. Navy st. w. Mars.

CIALLY NUMBERED VESSELS

numbered and documented, but were lost, abandoned, etc., during the same year)

Line No.	Service	Crew	Horsepower	Name of owner	Home port	Address of owner
1	Tow.	5	200	W. G. Peters	Minneapolis, Minn.	Wabasha, Minn.
2	Tow.	8	300	Fred C. Lapish	Sault Ste. Marie, Mich.	Marquette, Mich.
3	Tow.	5	350	Joseph F. O'Boyle	New York, N. Y.	11 Moore Street.
4	Tow.	10	120	Howard Shipyards & Dock Co.	Louisville, Ky.	Jeffersonville, Ind.
5	Tow.	0	200	John F. Kiel	St. Louis, Mo.	Calro, Ill.
6	Fsh.	1	20	Harry Berens	Philadelphia, Pa.	2835 Hedley Street,
7	Pas.	1	40	Charles S. Grant	do.	Forked River, N. J.
8	Yet.	1	130	E. I. Low	New York, N. Y.	253 Broadway.
9	Yet.	0	100	Nelson M. Warner	Boston, Mass.	87 Evans Road, Brookline, Mass.
10	Yet.	1	50	C. W. Harris	Seattle, Wash.	3635 Forty-second Avenue, North East.
11	Msc.	3	30	Manuel Marina	Key West, Fla.	623 Elizabeth Street.
12	Frt.	0	300	Earl J. Smith	New York, N. Y.	15 Moore Street.
13	Pas.	8	70	E. B. Potts	Pittsburgh, Pa.	Wheeling, W. Va.
14	Yet.	1	20	Tilghman H. Moyer	Baltimore, Md.	Allentown, Pa.
15	Tow.	2	10	W. M. Asher	Louisville, Ky.	Route 2, Winchester, Ky.
16	Fsh.	2	22	Chas. J. Bourg	New Orleans, La.	Theriot, La.
17	Yet.	6	200	A. L. Foster	New York, N. Y.	188 Third Avenue (H.).
18	Yet.	2	65	Arthur Duvic, Sr.	New Orleans, La.	1459 Moss Street.
19	Fsh.	1	20	Algot J. Anderson	Ketchikan, Alaska	
20	Yet.	1	130	Chas. Oglivy	New York, N. Y.	2 Sutton Manor, New Rochelle, N. Y.
21	Yet.	1	25	John G. Alden	Boston, Mass.	148 State Street.
22	Yet.	1	130	John La Gatto	New York, N. Y.	80 West Fortieth Street.
23	Msc.	1	650	Pacific Marine Chemicals	San Diego, Calif.	Chula Vista, Calif.
24	Yet.	1	24	R. D. Williams	Baltimore, Md.	113 East West Street.
25	Yet.	2	30	Louis V. Rand	Gulfport, Miss.	Waveland, Miss.
26	Fsh.	1	30	Carl Nygard	Petersburg, Alaska	
27	Yet.	1	300	Thomas Yawkey	New York, N. Y.	420 Lexington Avenue.
28	Fsh.	2	16	Anselm Kihlstrom	Marquette, Mich.	Drummond, Mich.
29	Fsh.	3	60	Henry Derusha	Sault Ste. Marie, Mich.	St. Ignace, Mich.
30	Fsh.	1	14	J. L. Lundberg	Port Angeles, Wash.	532 South A Street.
31	Tow.	1	15	John T. Mathews	Newport News, Va.	National Soldiers' Home, Phoebus, Va.
32	Yet.	1	680	James H. Otley	New York, N. Y.	Glen Cove, N. Y.
33	Fsh.	6	20	Beach Haven Fish Co.	Philadelphia, Pa.	Beach Haven, N. J.
34	Fsh.	2	26	Edward H. Dever	do.	Sea Isle City, N. J.
35	Pas.	1		Charles Meeson	do.	Forked River, N. J.
36	Pas.	1	12	J. J. Marshall	Louisville, Ky.	New Albany, Ind.
37	Pas.	2	25	Irvin S. Lynch	Philadelphia, Pa.	Mahons, Del.
38	Fsh.	0	24	Toni Novelli	Galveston, Tex.	1027 Postoffice Street.
39	Tow.	0	1000	Great Lakes Dredge & Dock Co.	Duluth, Minn.	101 South Michigan Avenue, Chicago, Ill.
40	Tow.	3	100	O. F. Shearer	Louisville, Ky.	Winchester, Ky.
41	Fsh.	2	16	Deep Sea Canning & Packing Co.	New Orleans, La.	Violet, La.
42	Fsh.	3	20	Clark R. Ladd	Sault Ste. Marie, Mich.	Brimley, Mich.
43	Tnk.	5	360	Ira S. Hushoy & Sons	New York, N. Y.	764 Court Street (B.).
44	Tow.	2	37	H. L. Mims	St. Augustine, Fla.	170 San Marco Avenue.
45	Yet.	2	16	Thomas W. Salmon	New York, N. Y.	31 Beach Avenue, Larchmont, N. Y.
46	Fsh.	2	16	Deep Sea Canning & Packing Co.	New Orleans, La.	Violet, La.
47	Yet.	0	90	A. J. Weston	Seattle, Wash.	110 East Union Avenue, Olympia, Wash.
48	Msc.	1	40	D. B. Elliott	Jacksonville, Fla.	403 McDuff Avenue.
49	Pas.	3	60	J. Clyde Dean	New Orleans, La.	Maquemoine, La.
50	Yet.	10	900	A. E. Filkin	New York, N. Y.	165 Broadway.
51	Pas.	0	150	C. L. Youngblood	Pensacola, Fla.	Panama City, Fla.

1 Formerly U. S. Navy tug No. 14727.

2 Vessel lost previous to documentation.

3 Official number canceled before documentation.

4 Formerly U. S. Navy tug No. 5130.

Line No.	Official No.	Signal letters	Rtg	Name of vessel	Tonnage		Register dimensions			When built	Where built
					Gross	Net	Length	Breadth	Depth		
MOTOR VESSELS—											
Continued											
1	227630		Ga. s.	Miss Kato	32	21	64.2	14.1	3.2	1927	Memphis, Tenn.
2	227216		Ga. s.	Montalto	9	0	27.8	9.0	2.6	1927	Waterton Lake, Mont.
3	227261		Ga. s.	Morning Star	16	13	36.4	10.3	3.9	1927	Shelton, Wash.
4	227587		Ga. y.	Mouette	25	19	48.0	12.0	6.8	1927	Lower Bank, N. J.
5	227573		Ga. s.	Mlynx	12	0	30.1	10.1	4.6	1928	Ketchikan, Alaska
6	227747		Ga. s.	My Own	11	7	39.9	11.0	3.9	1918	Bremerton, Wash.
7	227671		Ga. y.	Nadine	18	12	47.0	11.0	4.9	1928	New York, N. Y.
8	227748		Ol. s.	Nancy II	80	64	104.4	15.0	8.1	1918	Brooklyn, N. Y.
9	227741		Ga. s.	Nesika	9	6	33.6	9.9	4.5	1928	Douglas, Alaska
10	227685		Ol. s.	Olive M. Williams	60	21	71.6	17.8	8.0	1928	Danielscottia, Me.
11	227109		Ga. s.	Onaway	14	9	48.0	9.2	4.7	1914	New York, N. Y.
12	227697		Ol. s.	Orena M.	25	11	51.0	10.4	6.1	1928	Eastport, Me.
13	223899		Ga. w.	Overshoot	32	25	60.0	14.8	2.6	1924	Brownsville, Ky.
14	227696		Ga. s.	Pal	14	11	44.5	13.5	3.3	1928	Greenwich, Conn.
15	227732		Ga. y.	Panzola	30	24	51.8	12.0	5.9	1928	Wilmington, Del.
16	227727		Ga. y.	Possunt	31	21	61.4	11.0	6.3	1928	Nyack, N. Y.
17	227716		Ga. y.	Prisella	29	19	48.5	12.6	6.1	1928	Bayonne, N. J.
18	227231		Ga. s.	Queen Hess	16	11	41.6	10.5	4.0	1904	New York, N. Y.
19	227228		Ga. w.	R. T.	29	19	59.5	14.0	3.1	1928	Wolf Creek, Ky.
20	227719		Ga. s.	Rambler	8	5	32.2	9.4	2.8	1928	Jacobsville, Mich.
21	227729		Ga. s.	Rola	8	0	35.4	9.4	2.5	1921	Sealevil, N. C.
22	227650		Ga. y.	Rita	20	17	44.0	10.7	5.2	1928	Port Clinton, Ohio.
23	226811		Ga. s.	Rival	7	7	26.4	10.5	4.7	1883	Clinton, Mass.
24	227655		Ga. y.	Romanco	17	14	38.0	11.2	4.8	1928	Tacoma, Wash.
25	227720		Ol. s.	St. Thereso	104	99	94.7	23.6	9.7	1928	San Diego, Calif.
26	227742		Ga. y.	San-Cath-Ann	20	13	40.2	11.5	5.7	1928	Bayonne, N. J.
27	227269		Ol. s.	Scolla	38	20	51.5	17.6	6.6	1928	Port Arthur, Tex.
28	227406		Ol. s.	Sea Ranger	72	23	80.5	19.1	8.9	1928	Thomaston, Me.
29	227706	MQVR	Ga. y.	Siva	71	48	85.0	15.5	7.9	1928	Lynn, Mass.
30	227393		Ga. s.	Sophio	8	6	29.4	9.5	4.0	1928	Ketchikan, Alaska
31	227673		Ga. y.	Souris	21	14	43.3	10.1	5.8	1928	Keypert, N. J.
32	227676		Ga. y.	Splnaway	29	19	48.5	12.0	6.1	1928	Bayonne, N. J.
33	227361		Ga. s.	Sunbeam	65	44	101.0	14.0	7.0	1918	Brooklyn, N. Y.
34	227529		Ga. s.	Tuna II	11	7	32.7	10.5	4.6	1928	Ketchikan, Alaska
35	227745		Ga. y.	Verna III	17	14	38.2	12.3	4.8	1928	Day City, Mich.
36	227651		Ga. y.	Vorona-J	20	17	44.6	10.7	5.2	1928	Port Clinton, Ohio.
37	227031		Ga. s.	Vivian	11	9	35.9	9.2	3.4	1918	Pittsburgh, Pa.
38	227656		Ga. s.	Voyager	9	0	39.4	12.0	3.7	-----	Unknown
39	227734		Ga. s.	W. H. Greenfield	16	11	31.5	13.0	4.8	1928	Brunswick, Ga.
40	227721		Ga. s.	Water Lily	7	5	31.8	9.4	2.8	1928	Chassell, Mich.
41	227630		Ga. y.	Whistle Blukle	18	15	39.6	12.9	6.7	1928	Osterville, Mass.
42	227458		Ga. y.	Zenobia II	19	14	41.5	14.0	6.8	1928	Thomaston, Me.
UNRIGGED VESSELS											
43	170005		Brg.	Barge No. 1	33	33	48.5	24.5	3.8	1927	Hawesville, Ky.
44	169452		Brg.	Big Boy	13	13	50.0	14.0	2.5	1925	Spottsville, Ky.
45	169612		Brg.	ROONSHOROUGH, No. II	31	31	93.0	20.0	2.0	1920	Jeffersonville, Ind.
46	169500		Brg.	Camp Nelson Ferry	16	16	68.3	14.0	2.0	1926	Camp Nelson, Ky.
47	169834		Sew.	Champoeg	17	17	58.0	17.9	2.0	1916	Independence, Oreg.
48	169513		Brg.	City of Irvine	77	77	91.0	20.0	5.0	1922	Irvine, Ky.
49	169518		Brg.	Clifton Ferry	11	11	57.6	10.0	2.0	1920	Clifton, Ky.
50	169656		Brg.	CREEK	619	619	178.7	40.3	9.4	1921	Ambridge, Pa.
51	170163		Brg.	Dean Goodsell	40	35	64.1	23.0	5.6	1927	Burlington, Vt.
52	170062		Cnl.	Diek Sullivan	142	142	95.7	17.5	8.6	-----	Unknown
53	170059		Sew.	Ellipse No. 20	303	303	110.5	38.0	8.0	1928	Everett, Wash.
54	169885		Brg.	Ellin	46	46	47.0	21.0	5.0	1927	Colovin, Alaska
55	169519		Brg.	FERRY PARK	19	19	60.0	14.0	2.4	1923	Jeffersonville, Ind.

¹ Formerly U. S. Navy tug No. 6678.

² Formerly U. S. Navy tug S. C. No. 39.

Line No.	Service	Crew	Horsepower	Name of owner	Home port	Address of owner
1	Pas.	1	80	C. W. Ingleright	Memphis, Tenn.	Care Eagle Boat Works.
2	Frt.	1	8	Glaefer Park Boat Co.	Great Falls, Mont.	Kallispell, Mont.
3	Tow.	1	60	Hert Hurst	Tacoma, Wash.	Shelton, Wash.
4	Yct.	1	150	Francis J. Braun	Philadelphia, Pa.	1015 North Twenty-third Street.
5	Fsh.	1	30	Fred F. Ball	Ketchikan, Alaska	P. O. Box 1081.
6	Msc.	2	b 28	William N. Lato	New Haven, Conn.	49 South Water Street.
7	Yct.	1	300	G. A. Loomis	New York, N. Y.	42 Broadway.
8	Fsh.	8	150	Nancy Currao	Boston, Mass.	78 Ferry Street, Everett, Mass.
9	Fsh.	0	20	Wm. J. Beach	Juneau, Alaska	
10	Fsh.	8	100	Tibbetts Fisheries	Boston, Mass.	858 Washington Street.
11	Pas.	2	360	Lerman C. Prior	do.	Hotel Lenox.
12	Frt.	1	75	Andrew Clark	Eastport, Mo.	Sea Street.
13	Frt.	4	15	Henry Steplins	Louisville, Ky.	Brownsville, Ky.
14	Msc.	2	60	Samuel Pedersen	Bridgeport, Conn.	22 Mead Avenue, East Port Chester, Conn.
15	Yct.	1	350	Nicholas M. Schenck	New York, N. Y.	1540 Broadway.
16	Yct.	2	400	Hurrows Sloan	Philadelphia, Pa.	106 South Seventeenth Street.
17	Yct.	1	200	Gilford K. Simonds	Salem, Mass.	580 Blossom Street, Fitchburg, Mass.
18	Mso.	1	125	Geo. W. Drady	Jacksonville, Fla.	42 Atlantic Boulevard, South Jacksonville, Fla.
19	Tow.	2	50	J. J. Rodgers	Louisville, Ky.	Wolf Creek, Ky.
20	Fsh.	3	18	Eino Hunki	Sault Ste. Marie, Mich.	Jacobsville, Mich.
21	Frt.	1	16	James Nelson	Beaufort, N. C.	Atlantic, N. C.
22	Yct.	1	200	Hans Guldmann	Galveston, Tex.	402 Commerce Building.
23	Fsh.	1	11	Oilver A. Howers	Boston, Mass.	18 Orono Street, Milton, Mass.
24	Yct.	1	65	Allington H. Johnson	Tacoma, Wash.	3202 North Twenty-sixth Street.
25	Fsh.	9	275	Frank P. Silva	San Diego, Calif.	447 Rosecrans Street (Point Loma P. O.).
26	Yct.	1	100	Sanders A. Werthelm	New York, N. Y.	875 Park Avenue.
27	Tow.	3	240	McEwan Shipbuilding & Repairing Co.	Port Arthur, Tex.	
28	Fsh.	10	b 180	Chester Hathorway	New Bedford, Mass.	25 Elm Street.
29	Yct.	4	400	Donald F. Tripp	New York, N. Y.	60 Broadway.
30	Fsh.	1	12	Thadel Louis	Ketchikan, Alaska	
31	Yct.	1	290	Carroll B. Alker	New York, N. Y.	825 Madison Avenue.
32	Yct.	1	200	Henry W. Howe	do.	Bedford Hills, N. Y.
33	Fsh.	2	150	Morgan Barney	Bridgeport, Conn.	Greenwich, Conn.
34	Fsh.	1	30	Peder Berg	Ketchikan, Alaska	
35	Yct.	2	85	Alexander Fisler	Detroit, Mich.	Detroit Yacht Club.
36	Yct.	1	125	Albert A. Rose	do.	12-226 General Motors Building.
37	Tow.	1	b 25	Earl L. Hunter	Pittsburgh, Pa.	General Delivery, Point Pleasant, W. Va.
38		0	25	Herbert Johnson	New York, N. Y.	Huntington, Long Island
39	Mso.	2	35	W. H. Greenfield	Brunswick, Ga.	2120 Reynolds Street.
40	Fsh.	2	16	Charles Kauppl	Sault Ste. Marie, Mich.	Copper Harbor, Mich.
41	Yct.	1	90	Alexander Smith	New Bedford, Mass.	429 Lexington Avenue, New York, N. Y.
42	Yct.	1	40	Fred Buse	New York, N. Y.	Whiteston, N. Y.
43	Fer.	2		Hawesville & Connelton Ferry Co.	Louisville, Ky.	Hawesville, Ky.
44	Fer.	1		Cypress Beach Ferry Co. (Ky.)	do.	Henderson, Ky.
45	Fer.	2		D. J. Williams	do.	Box 154, Richmond, Ky.
46	Fer.	2		Kaufman and Glass	do.	Nicholasville, Ky.
47	Fer.	0		Marion and Yamhill Counties (Oreg.)	Portland, Oreg.	Salem, Oreg.
48	Pas.	2		Yancy Morrill	Louisville, Ky.	Irvine, Ky.
49	Fer.	1		Bennett F. Hughes	do.	Versailles, Ky.
50	Frt.	0		Gulf Refining Co. (Tex.)	Port Arthur, Tex.	
51	Fer.	1		Denn Goodsell	Burlington, Vt.	
52	Frt.	1		Hiram Thurston	New York, N. Y.	11 Moore Street.
53	Frt.	0		Eclipse Mill Co.	Seattle, Wash.	Voretz, Wash.
54	Frt.	0		Lomon Reindeer Corporation	Nome, Alaska	
55	Fer.	1		E. P. Land	Louisville, Ky.	Valley View, Ky.

1 Formerly U. S. Navy tug S. O. No. 168.

* Abandoned Dec. 16, 1927.

Line No.	Official No.	Signal letters	Rlg	Name of vessel	Tonnage		Register dimensions			When built	Where built
					Gross	Net	Length	Breadth	Depth		
UNBIGGER VESSELS—Con.											
1	170051		Sew.	Foss 50	233	233	110.0	30.2	7.8	1907	Bremerton, Wash.
2	170052		Sew.	Foss 51	233	233	110.0	30.2	7.8	1907	do.
3	170053		Sew.	Foss 52	233	233	110.0	30.2	7.8	1908	do.
4	170054		Sew.	Foss 53	233	233	110.0	30.2	7.8	1908	do.
5	170055		Sew.	Foss 54	233	233	110.0	30.2	7.8	1908	do.
6	170056		Sew.	Foss 55	233	233	110.0	30.2	7.8	1908	do.
7	169997		Brg.	FRANCIS COLLINS	13	13	56.0	12.0	2.3	1927	Nashville, Tenn.
8	170050		Cnl.	George T. Monk	148	148	95.7	17.0	8.7	Unknown
9	168356		Brg.	Grand Central	243	243	99.0	25.6	10.7	1921	Tottenville, N. Y.
10	170089		Brg.	Homo	18	18	49.2	10.4	2.0	1923	Ketchikan, Alaska
11	169657		Brg.	IROQUOIS	619	619	176.7	40.3	9.4	1921	Ambridge, Pa.
12	170037		Brg.	Italy	281	281	114.0	33.0	8.0	Unknown
13	168027		Sew.	Jane	35	35	83.4	18.2	2.3	1923	Pittsburgh, Pa.
14	170090		Brg.	Janet McGeeney	205	284	111.8	33.0	8.8	1915	Kingston, N. Y.
15	168633		Brg.	LENT TRAFFIC BARGE No. 1	1,627	1,627	240.0	42.0	8.8	Unknown
16	168634		Brg.	LENT TRAFFIC BARGE No. 2	956	956	220.0	32.0	8.3	do.
17	168852		Brg.	Madollo	1,079	1,056	125.0	50.0	4.5	1923	Pittsburgh, Pa.
18	170092		Brg.	Marlon Calvin	22	22	60.0	14.0	3.2	1928	Pearl, Ill.
19	169892		Brg.	NEWPORT	29	29	70.2	15.1	3.1	1924	Point Pleasant, W. Va.
20	170105		Brg.	No. 7 (composite)	219	219	141.0	24.2	7.3	1928	Oshkosh, Wis.
21	169353		Brg.	No. 10	352	352	116.0	36.1	8.8	1927	South Rondout, N. Y.
22	170094		Sew.	No. 20	348	348	116.0	36.0	8.8	1928	Gilderleeve, Conn.
23	170060		Brg.	No. 50 (steel)	142	142	100.0	20.1	6.2	1928	Pittsburgh, Pa.
24	170061		Brg.	No. 51 (steel)	142	142	100.1	20.1	6.2	1928	do.
25	169528		Brg.	No. 71	272	269	110.0	32.2	8.4	1920	Arverne, N. Y.
26	169529		Brg.	No. 73	274	272	110.0	32.2	8.4	1920	do.
27	169530		Brg.	No. 74	250	247	110.5	32.4	7.3	1920	do.
28	170102		Sew.	No. 142 (steel)	349	349	130.0	33.0	9.0	1928	River Rouge, Mich.
29	169065		Sew.	No. 339	320	325	114.0	34.0	8.8	1927	Gilderleeve, Conn.
30	169091		Sew.	No. 340	329	325	114.0	34.0	8.8	1928	do.
31	169993		Sew.	No. 311	329	325	114.0	34.0	8.8	1928	do.
32	170008		Sew.	No. 312	329	325	114.0	34.0	8.8	1928	do.
33	170009		Sew.	No. 343	329	325	114.0	34.0	8.8	1928	do.
34	170040		Sew.	No. 344	325	325	115.0	34.0	8.8	1928	do.
35	170091		Brg.	Ohio River	297	285	112.0	39.0	8.8	1918	Kingston, N. Y.
36	166487		Sew.	Ola	7	7	52.4	8.2	2.5	1926	Louisville, N. Y.
37	169000		Brg.	104	172	172	86.5	20.3	8.0	1905	Boston, Mass.
38	170010		Sew.	140 (steel)	723	723	165.0	21.7	11.0	1928	River Rouge, Mich.
39	170011		Sew.	141 (steel)	723	723	165.0	21.7	11.0	1928	do.
40	169650		Brg.	OsAGE	619	619	170.7	40.3	9.4	1921	Ambridge, Pa.
41	167586		Cnl.	Raymond D.	111	98	94.5	17.4	8.0	Unknown
42	170106		Cnl.	S. J. Dalley, Jr.	154	154	96.0	17.0	9.7	1915	Tonawanda, N. Y.
43	170038		Brg.	Seven Brothers, No. 1	218	248	112.2	31.0	7.3	Unknown
44	170093		Brg.	SUPER-X	626	620	175.1	30.1	12.2	1928	Chester, Pa.
45	170098		Brg.	T. C. I. S. O. NO. 7 (steel)	428	428	139.4	25.0	12.4	1928	Mohile, Ala.
46	170090		Brg.	T. C. I. S. O. NO. 8 (steel)	428	428	139.4	25.0	12.4	1928	do.
47	170100		Brg.	T. C. I. S. O. NO. 9 (steel)	428	428	139.4	25.0	12.4	1928	do.
48	170024		Brg.	Texas	12	12	64.0	11.6	2.3	1922	New Matamoras, Ohio
49	169766		Brg.	Thomas Sheridan, Jr.	343	343	102.7	28.8	12.0	1919	Kingston, N. Y.
50	169884		Brg.	V. K. No. 1 (steel)	200	120	90.0	24.0	12.0	1914	St. Thomas, Virgin Islands
51	170101		Brg.	Virginia May	326	326	112.3	34.2	8.7	1926	Kingston, N. Y.
52	169952		Brg.	Western No. 2	18	18	45.4	13.4	4.1	1927	San Francisco, Calif.

¹ Formerly U. S. Navy tug No. Y. C. 157.
² Formerly U. S. Navy tug No. Y. C. 159.

³ Formerly U. S. Navy tug No. Y. C. 172.
⁴ Formerly U. S. Navy tug No. Y. C. 160.

Undocumented Officially Numbered Vessels

883

Line No.	Service	Crew	Horsepower	Name of owner	Home port	Address of owner
1	Frt.	0		Foss Launch & Tug Co.	Tacoma, Wash.	400 Dock Street.
2	Frt.	0		do.	do.	Do.
3	Frt.	0		do.	do.	Do.
4	Frt.	0		do.	do.	Do.
5	Frt.	0		do.	do.	Do.
6	Frt.	0		do.	do.	Do.
7	Fer.	2		Cumberland Ferry Co.	Louisville, Ky.	Somerset, Ky.
8	Frt.	1		Hiram Thurston	New York, N. Y.	11 Moore Street.
9	Frt.	1		Stephen H. Cossey	do.	Tottenville, N. Y.
10	Frt.	0		John Allen	Ketchikan, Alaska	P. O. Box 1807.
11	Frt.	0		Gulf Refining Co.	Port Arthur, Tex.	
12	Lgt.	4		Chiarello Lighterage Corporation	New York, N. Y.	130 Pearl Street.
13	Fer.	2		Charles Zubik	Pittsburgh, Pa.	Seventh Street and Duquesne Way.
14	Frt.	1		James McGeenoy	New York, N. Y.	11 Moore Street.
15	Frt.	0		Lent Traffic Co.	Pittsburgh, Pa.	Chamber of Commerce Building.
16	Frt.	0		do.	do.	Do.
17	Pas.	0		John Elehlay, Jr., Co.	do.	
18	Fer.	1		Vlgh R. Smith	Peoria, Ill.	Roodhouse, Ill.
19	Fer.	1		H. A. Carpenter	Pittsburgh, Pa.	St. Marys, W. Va.
20	Frt.	1		Fox River Navigation Co.	Milwaukee, Wis.	Kaukauna, Wis.
21	Frt.	1		Nassau Sand & Gravel Co.	New York, N. Y.	17 Battery Place.
22	Frt.	0		do.	do.	do.
23	Frt.	1		Jones & Laughlin Steel Corporation	Pittsburgh, Pa.	Third Avenue and Ross Street.
24	Frt.	1		do.	do.	Do.
25	Frt.	2		Munson S. S. Line	New York, N. Y.	67 Wall Street.
26	Frt.	2		do.	do.	Do.
27	Frt.	2		do.	do.	Do.
28	Mse.	0		Great Lakes Dredge & Dock Co.	Duluth, Minn.	104 South Michigan Avenue, Chicago, Ill.
29	Frt.	0		Gildersleeve Ship Building Co.	Hartford, Conn.	Gildersleeve, Conn.
30	Frt.	0		do.	do.	do.
31	Frt.	0		do.	do.	Do.
32	Mso.	0		do.	do.	Do.
33	Mse.	0		do.	do.	Do.
34	Frt.	0		do.	do.	Do.
35	Frt.	1		Anna C. Wablic	New York, N. Y.	11 Moore Street.
36	Fer.	1		William Casselman	Ogdensburg, N. Y.	Massena, N. Y.
37	Lgt.	0		Blanchard Lumber Co.	Boston, Mass.	126 State Street.
38	Mse.	2		Great Lakes Dredge & Dock Co.	Duluth, Minn.	101 South Michigan Avenue, Chicago, Ill.
39	Mso.	2		do.	do.	Do.
40	Frt.	0		Gulf Refining Co. (Tex.)	Port Arthur, Tex.	
41	Frt.	2		May D. Long	New York, N. Y.	1465 Amslerdam Avenue.
42	Frt.	1		Stewart J. Dalley	do.	50 Pearl Street.
43	Lgt.	4		Chiarello Lighterage Corporation	do.	130 Pearl Street.
44	Tnk.	2		Utility Oil Corporation	do.	Bridge Plaza North, Long Island City, N. Y.
45	Frt.	0		Tennessee Coal, Iron & Railroad Co.	Mobile, Ala.	Brown Marx Building, Birmingham, Ala.
46	Frt.	0		do.	do.	Do.
47	Frt.	0		do.	do.	Do.
48	Fer.	1		Wellsburg-Brilliant Bridge Ferry Co.	Pittsburgh, Pa.	Wellsburg, W. Va.
49	Frt.	1		R. Lenahan Co.	New York, N. Y.	Kingston, N. Y.
50	Frt.	4		West Indian Co.	St. Thomas, Virgin Islands, U. S. A.	
51	Frt.	1		R. Lenahan Co.	New York, N. Y.	Do.
52	Fsh.	0		Walter A. Anderson	San Francisco, Calif.	Innes and Grifths Streets.

¹ Formerly U. S. Navy tug No. Y. C. 101.
² Formerly U. S. Navy tug No. Y. C. 103.

¹ Formerly U. S. Navy lighter 101.

VESSELS LOST

The losses embraced in this list are classified as follows:
 1. *Foundered*.—Casualties due to leaking or capsizing of vessels, including vessels lost at sea not due to causes 3 or 4 and vessels not reported after sailing.
 2. *Stranded*.—Casualties due to vessels running aground, striking rocks, reefs, bars, etc.
 3. *Collided*.—Collision between vessels only.
 4. *Burned*.—Casualties due to fire.

5. *Abandoned*.—Abandonment at sea (but not abandonment due to age).
 6. Self-explanatory causes not included in preceding classification.
 The place given is the position at, off, or near which the casualty occurred.
 The information in columns headed "On board" and "Lives lost" is furnished by the Coast Guard.

Official No.	Rlg	Name of vessel	Gross tonnage	Year built	On board	Lives lost	Casualty		
							Nature	Date	Place
STEAM VESSELS									
107230	St. w.	Argand	90	1396	2	0	Burned	Dec. 6, 1927	Lowell, Ohio
3630	St. s.	Bonita	28	1894	3	0	Collided	Jan. 17, 1928	Kill van Kull, N. Y.
107435	St. s.	Capt. Mathiasen	117	1899	0	0	Burned	Apr. 20, 1928	Gravesend Bay, N. Y.
3706	St. s.	Catharine	55	1897	1	0	do	Jan. 21, 1928	Siddell, La.
226682	St. s.	CHUKY	6,920	1922	36	15	Foundered	Feb. 15, 1928	34° 00' N.; 141° 00' E.
206920	St. s.	COOS BAY	5,149	1909	30	0	Stranded	Oct. 22, 1927	San Francisco Bay Calif.
206602	St. s.	Crescent City	701	1906	10	0	do	July 7, 1927	Santa Cruz Light, Calif.
210811	St. s.	Dayld C. Moyer	2,510	1920	30	0	Foundered	Mar. 9, 1926	Point Pirinli, Calif.
135116	St. s.	E. D. Holton	24	1874	0	0	Burned	Aug. 31, 1927	Dollar Bay, Mich.
136724	St. s.	E. L. RUSSELL	206	1899	14	0	Stranded	Feb. 6, 1927	Lake Maracalho, Venezuela.
136547	St. s.	E. W. OGLEDAV	3,660	1896	25	0	do	Dec. 8, 1927	Marquette, Mich.
135956	St. s.	Eagle	65	1887	2	0	Foundered	July 11, 1927	Gurnet, N. H.
155121	St. p.	Eastern Shore	831	1885	14	0	Burned	Jan. 4, 1928	Bay Shore, Md.
76332	St. s.	Eldon	63	1882	5	0	do	June 12, 1927	Hackensack, N. J.
100168	St. s.	Edward N. Wigton	81	1875	2	0	do	Oct. 21, 1926	Brighton, N. Y.
207751	St. s.	El Sol	0,008	1910	47	1	Collided	Mar. 11, 1927	New York, N. Y.
136531	St. s.	ENDEAVOR	315	1896	0	0	Burned	Apr. 15, 1925	Weems, Va.
120661	St. s.	F. H. Grove	26	1858	0	0	Foundered	Nov. 7, 1927	Brooklyn, N. Y.
224089	St. s.	FAITH	94	1918	6	0	do	Jan. 8, 1927	Green Ledge Light, N. Y.
121035	St. w.	Fawn	46	1896	7	0	Burned	Dec. 9, 1927	Monroe, La.
207016	St. s.	FOAM	244	1910	13	0	Stranded	—, 1926	Bluefields, Nicaragua.
140450	St. s.	Fort Edward	49	1881	1	0	Burned	Apr. 28, 1928	Cahoes, N. Y.
212008	St. s.	G. W. Cobbett	9	1914	2	0	Foundered	Jan. 6, 1928	Pittsburgh, Pa.
145645	St. s.	H. E. Wise	31	1893	4	0	Burned	July 19, 1927	Dobbs Ferry, N. Y.
200775	St. s.	Haskell	24	1904	1	0	Foundered	June 1, 1927	New Orleans, La.
96038	St. s.	Hattie Thomas	60	1890	6	0	do	Jan. 29, 1928	Elm Park, Staten Island, N. Y.
96302	St. s.	Henrietta	53	1893	4	0	Burned	Nov. 6, 1927	Point Reyes, Calif.
222745	St. w.	Henry Thano	148	1923	8	0	Foundered	Dec. 17, 1927	Hosodale, Miss.
217643	St. s.	HOMESTEAD	6,629	1919	43	0	do	July 21, 1927	Kasargov, India.
208040	St. s.	JACON LUCKENBACH	6,570	1910	43	0	Stranded	May 8, 1927	10° 07' N., 85° 40' W.
115205	St. s.	James A. Cox	61	1874	6	1	Foundered	Apr. 30, 1928	Hockaway Beach, N. Y.
216476	St. w.	Jewell	75	1918	6	0	do	Feb. —, 1926	Oconee River, Ga.
130127	St. p.	Kennsburg	498	1878	1	0	Burned	Apr. 16, 1928	Newburgh, N. Y.
215458	St. p.	KELLOGG	1,178	1808	22	0	Foundered	Mar. 21, 1928	New Orleans, La.
161119	St. s.	KERSHAW	2,741	1899	36	7	Collided	May 31, 1928	East Chop Light, Mass.
216019	St. s.	Leona	14	1897	2	0	Burned	Sept. 12, 1927	Deep Creek, N. C.
91644	St. s.	M. T. Greene	523	1887	12	0	do	Mar. 10, 1928	Bridgburg, Ontario.
206084	St. w.	Marion	13	1909	4	2	Foundered	Nov. 21, 1923	Monongahela River, Pa.
224415	St. w.	McGhee	145	1924	8	0	Burned	Aug. 18, 1927	Barren River, Ky.
216387	St. s.	NITE	6,868	1919	35	0	Stranded	Oct. 10, 1927	Cape Hougaroni, Algeria.
201033	St. s.	Northland	1,387	1904	20	0	Collided	July 21, 1927	San Francisco Bay, Calif.
216157	St. s.	OVERHLOOK	5,724	1918	35	0	Burned	Apr. 28, 1928	32° 15' N., 82° 77' W.
95952	St. s.	Pero Marquette 8	691	1888	0	0	do	Oct. 20, 1927	Manistee Lake, Mich.
160627	St. s.	Philomena	39	1893	0	0	Stranded	Aug. 25, 1927	Bay St. George, New Foundland.
220150	St. s.	PORT SAUNDERS	112	1904	11	0	Collided	May 6, 1927	San Francisco Bay, Calif.
116210	St. s.	Princess	335	1888	1	0	Burned	Jan. 15, 1928	Louisville, Ky.
110796	St. s.	Red Ash	117	1888	5	0	do	July 7, 1927	Staten Island, N. Y.
212379	St. w.	Resolute	60	1914	14	0	Foundered	Oct. 20, 1927	Motungahela River, Pa.
110778	St. s.	Robert C. Wentz	335	1898	7	0	Burned	July 1, 1927	St. Clair River, Mich.
216960	St. s.	ROSE MURPHY	1,991	1918	27	0	Foundered	Jan. 25, 1927	Sand Key Light, Fla.
81398	St. s.	Sandy	17	1892	2	0	do	Dec. 7, 1927	Black Hook Ship Canal, N. Y.
27660	St. s.	SENECA	2,963	1894	6	0	Burned	Jan. 9, 1928	New York, N. Y.
214362	St. s.	SUROK	302	1916	22	3	Collided	June 23, 1927	Peaked Hill Bar, Mass.
204283	St. s.	THE BOSTON FLOATING HOSPITAL	672	1906	4	0	Burned	June 1, 1927	Boston, Mass.
24764	St. s.	Thomas B. Watson	134	1868	0	0	Foundered	Feb. 22, 1928	Greenville, N. J.
216268	St. w.	Thos. H. Buckham	169	1917	11	0	Burned	Feb. 3, 1928	Stumpsport, La.
145247	St. s.	Two Brothers	139	1881	5	0	do	Apr. 20, 1928	Rockaway Point, Long Island, N. Y.
206330	St. s.	UNITED STATES	2,058	1909	35	0	do	Mar. 8, 1928	Sarnia, Ontario.
81781	St. s.	Warwick	37	1901	2	0	Foundered	Mar. 27, 1928	Penaquid Harbor, Me.

1 Collided with st. s. Lillian.
 2 Collided with unknown vessel.
 3 Collided with st. s. President Garfield.

4 Collided with Br. st. s. Pacific Trader.
 5 Collided with U. S. S. Madrono.
 6 Collided with st. s. Ozark.

Official No.	Rtg	Name of vessel	Gross tonnage	Year built	On board	Lives lost	Casualty		
							Nature	Date	Place
MOTOR VESSELS									
213108	Ga. s.	Admiral.....	33	1915	0	0	Foundered..	Jan. 17, 1928	Santa Cruz, Calif.
213886	Ga. s.	Alamed II.....	10	1915	2	0	Burned.....	Sept. 27, 1920	Louisville, Ky.
211016	Ol. s.	Alaska.....	67	1913	0	0	Stranded....	Feb. 19, 1928	Kodlak Island, Alaska.
214082	Ga. s.	Alco.....	15	1917	5	0	Burned.....	Sept. 29, 1927	Juneau, Alaska.
207317	Ol. s.	Alcina.....	13	1910	2	0	do.....	Jan. 18, 1928	Matagorda Bay, Mexico.
217506	Ol. s.	Alexis I. du Pont.....	150	1919	6	0	Foundered..	Jan. 20, 1928	Cape Lookout, N. C.
212523	Ga. w.	Alice.....	11	1914	1	0	Burned.....	Jan. 10, 1928	East Liverpool, Ohio.
223723	Ga. y.	Allen S.....	39	1917	0	0	Foundered..	Apr. 15, 1926	Tiverton, R. I.
207044	Ga. s.	Anita.....	7	1904	1	0	Burned.....	July 21, 1927	San Francisco Bay, Calif.
221082	Ol. y.	ANA.....	314	1922	18	0	Stranded....	July 20, 1927	Southwest Harbor, Me.
210343	Ga. s.	Aransas.....	14	1912	0	0	Burned.....	Aug. 18, 1927	Lake Pontchartrain, La.
201497	Ga. s.	Ariola.....	49	1901	9	0	Collided....	Feb. 20, 1928	Arcas, Tex.
206599	Ga. s.	Aurora II.....	21	1909	2	0	Burned.....	Aug. 25, 1927	Stamford, Conn.
107858	Ga. s.	Avolon.....	124	1903	14	11	Collided....	Oct. 29, 1927	Cape Cod, Mass.
202959	Ga. s.	B. M. Van Duzen.....	14	1900	2	0	Burned.....	Aug. 9, 1927	Manteo, N. O.
200854	Ga. y.	Badger.....	22	1904	0	0	do.....	— 1920	Cocoanut Grove, Fla.
211199	Ga. s.	Bny Stato.....	150	1913	21	0	Stranded....	Dec. 2, 1927	Liverpool Harbor, Nova Scotia.
225201	Ga. y.	Beatrice.....	79	1917	8	0	Collided....	Jan. 27, 1927	Cape Hatteras, N. C.
2822	Ga. s.	Benny W. Baker.....	31	1872	2	0	Burned.....	June 29, 1927	Plum Point Wharf, Md.
223015	Ga. w.	Bessie A.....	47	1924	3	0	do.....	Apr. 15, 1927	William Island, Tenn.
224854	Ga. s.	Betty and Jean.....	8	1925	0	0	Stranded....	Dec. 8, 1927	Barcelona, N. Y.
214317	Ol. s.	Billy R.....	37	1916	3	0	Burned.....	May 7, 1928	Antloch, Calif.
205400	Ga. s.	Blossom No. 2.....	8	1908	0	0	do.....	Aug. 21, 1927	Stockton, Calif.
217868	Ga. s.	Bradley A.....	21	1919	4	3	Foundered..	July 1, 1926	Casco Bay, Me.
225248	Ga. s.	Camel.....	6	1925	1	0	Burned.....	Feb. 5, 1928	Oyster Bayou Lighthouse, La.
210331	Ol. s.	Challamba.....	2,400	1918	29	0	Stranded....	June 18, 1927	White Cliff Island, British Columbia.
225810	Ga. y.	Charming Polly.....	40	1926	5	0	Burned.....	Sept. 24, 1927	Greenport, N. Y.
127321	Ga. s.	Chase.....	40	1898	4	0	Stranded....	Jan. 10, 1928	Sanibel Shoals, Fla.
221188	Ga. s.	City of Everglades.....	93	1921	7	0	Burned.....	May 17, 1928	Coller City, Fla.
206384	Ga. s.	Clara.....	9	1909	0	0	Stranded....	Oct. 21, 1927	Baronof Island, Alaska.
216247	Ga. s.	Clarence.....	19	1918	3	0	Foundered..	Dec. 5, 1926	Nantucket, Mass.
218205	Ga. s.	Cleopatra.....	41	1919	8	0	Burned.....	Oct. 16, 1921	Port Discovery, Wash.
206984	Ga. s.	Columbia.....	13	1909	1	0	do.....	Feb. 10, 1928	Long Beach, Wash.
207072	Ga. s.	Constance.....	15	1909	2	0	Stranded....	Oct. 26, 1927	Gaithler Bay, Alaska.
220172	Ga. s.	Constance.....	13	1925	0	0	Burned.....	Feb. 16, 1928	Florence, Ala.
126910	Ga. s.	Cricke.....	11	1892	0	0	Foundered..	Feb. 11, 1928	Brooklyn, N. Y.
208112	Ga. y.	Cynthiana.....	25	1910	7	0	do.....	Nov. 11, 1927	Key West, Fla.
204901	Ga. s.	D. A. Drake.....	31	1903	2	0	Burned.....	July 26, 1927	Suisun Bay, Calif.
215501	Ga. s.	Daisy.....	10	1911	2	0	Collided....	June 14, 1927	Sault Ste. Marie, Mich.
217221	Ga. s.	Dan K.....	17	1918	0	0	Foundered..	Mar. 19, 1925	New Madrid, Mo.
219041	Ga. s.	Dandy.....	6	1910	2	0	Burned.....	Apr. 14, 1928	Barcelona, N. Y.
223043	Ga. s.	Dolla L.....	8	1921	0	0	Stranded....	Dec. 8, 1927	Do.
216852	Ga. s.	Delta No. 2.....	26	1918	0	0	Burned.....	Aug. 21, 1927	Stockton, Calif.
217092	Ga. s.	Delta No. 3.....	26	1918	0	0	do.....	do.....	Do.
157581	Ga. s.	Diana.....	26	1900	0	0	do.....	Aug. 7, 1923	Bar Harbor Station, Me.
220810	Ga. s.	Dispatch.....	10	1911	3	0	Foundered..	Dec. 25, 1927	Port Neches, Tex.
203102	Ga. s.	Dixland.....	11	1903	2	0	do.....	July 9, 1927	Aberdeen, Wash.
205359	Ga. y.	Doddjewel.....	30	1908	0	0	Burned.....	Sept. 25, 1927	Mummy Island, Md.
216510	Ga. s.	Dolphin.....	57	1918	3	0	do.....	July 11, 1927	Stockton, Calif.
157052	Ga. s.	Dorryn.....	11	1901	10	0	do.....	do.....	Tampa, Fla.
211291	Ga. y.	Dream Girl.....	16	1915	1	0	do.....	Mar. 22, 1928	St. Petersburg, Fla.
157456	Ga. s.	Duxbury.....	38	1896	6	0	Foundered..	June 6, 1925	Cape Hukelt, Alaska.
207722	Ga. s.	E. C. Grace.....	13	1905	2	0	Burned.....	Feb. 18, 1928	Gulf City, Fla.
136247	Ga. s.	E. R. Gandy.....	12	1891	3	0	Foundered..	Apr. 6, 1928	Old Point Comfort, Va.
135752	Ga. s.	Edgar M. Schall.....	30	1883	0	0	do.....	Jan. 15, 1925	Cape Hatteras, N. O.
221770	Ga. s.	Egbert L. Quinn.....	31	1921	2	0	Burned.....	June 16, 1928	Tungler Sound, Va.
207231	Ga. s.	El Capitán.....	14	1910	0	0	do.....	Aug. 21, 1927	Stockton, Calif.
224481	Ol. s.	El Capitán II.....	118	1925	0	0	do.....	June 11, 1927	Natchez, Miss.
213352	Ga. s.	Elk.....	10	1915	2	0	do.....	Dec. 14, 1927	Evansville, Ind.
200510	Ga. s.	Ellen.....	80	1903	1	1	do.....	Oct. 12, 1927	San Francisco Bay, Calif.
215331	Ga. s.	Ellen IV.....	0	1917	1	0	Stranded....	July 3, 1927	Narragansett Bay, R. I.
7980	Ga. s.	Emily F. Bichard.....	52	1867	2	0	Burned.....	Nov. 17, 1927	San Francisco Bay, Calif.
208401	Ga. s.	Eohn.....	0	1910	0	0	Foundered..	Sept. —, 1926	Off Florida coast.
213218	Ol. s.	Ercellu Paladini.....	33	1915	3	0	Stranded....	Jan. 31, 1928	Point Reyes Light, Calif.
201499	Ga. w.	Eureka.....	20	1904	8	0	Burned.....	Mar. 20, 1928	New Orleans, La.
218270	Ga. s.	Eureka.....	84	1910	3	0	do.....	May 18, 1928	Inulan Island, North River, N. Y.
136093	Ol. s.	Eurus.....	15	1902	2	0	Collided....	Nov. 4, 1927	Cape Spencer, Alaska.
120637	Ga. s.	Fanny Fern.....	8	1881	1	0	Foundered..	— 1925	Sag Harbor, N. Y.
208964	Ga. s.	Flora.....	10	1911	3	0	Burned.....	Oct. 28, 1927	Petersburg, Alaska.
221117	Ga. s.	Flossie May.....	8	1899	0	0	Stranded....	Nov. 4, 1927	Damoline, Me.
220045	Ga. s.	Faolic.....	9	1912	2	0	Foundered..	May 22, 1927	Natchez, Miss.
223830	Ga. y.	Frances IV.....	32	1922	5	2	Burned.....	Aug. 6, 1927	Egg Harbor, Wis.
207770	Ol. s.	Francis.....	13	1910	2	0	do.....	Aug. 22, 1927	Buffalo Bayou, Tex.
226629	Ga. y.	Francis S. II.....	28	1927	2	0	do.....	Oct. 25, 1927	Riversview, Mich.
225006	Ol. s.	Fred Ball No. 5.....	16	1925	1	0	do.....	Sept. 26, 1926	Antloch, Calif.
214072	Ga. s.	G. W. Freethy.....	20	1910	1	0	do.....	May 5, 1928	Petaluma, Calif.
96460	Ga. y.	Gerfalcon.....	23	1897	3	0	do.....	Sept. 2, 1927	Crane Neck Point, Long Island.
218828	Ga. s.	Gladys.....	12	1915	2	0	do.....	Nov. 1, 1927	Thunderbolt, Ga.

1 Collided with st. s. Simolan.
 2 Collided with st. s. President Wilson.
 3 Collided with st. s. Lago.

4 Collided with st. s. Chas. L. Hutchinson.
 5 Collided with U. S. C. G. Unalga.

Official No.	Rig	Name of vessel	Gross tonnage	Year built	On board	Lives lost	Casualty		
							Nature	Date	Place
MOTOR VESSELS—Continued									
86055	Ga. s.	Gorilla	20	1889	6	0	Foundered	June 22, 1927	Cntyhnnk Lighthouse, Mass.
220928	Ol. s.	Governor Marshall	131	1921	21	0	Stranded	Nov. 28, 1927	Shelburne Harbor, Nova Scotia.
202658	Ga. s.	Grace R. IV.	20	1904	4	0	Burned	Feb. 1, 1928	Stump Point Bay, N. C.
157490	Ol. s.	Hampton	52	1897	2	0	do	June 20, 1928	Hampton Roads, Va.
211490	Ol. s.	Harry and Thelma	19	1913	4	0	do	July 5, 1927	Provincetown, Mass.
201404	Ga. w.	Hazel	13	1907	2	0	do	May 21, 1928	Cumberland River, Md.
222181	Ga. s.	Henry Ford	165	1922	20	0	Stranded	June 10, 1928	Honne Bay, Newfoundland.
221061	Ga. s.	Hero	7	1921	0	0	Foundered	Dec. 10, 1927	Seattle, Wash.
206013	Ga. s.	Hornet	7	1908	0	0	do	Nov. 30, 1922	Murley's Landing, Ky.
223146	Ga. y.	Hurryup II	41	1922	4	0	Burned	May 15, 1928	Greenport, N. Y.
205352	Ga. w.	Indlan	13	1908	0	0	Foundered	Apr. 18, 1924	Pittsburgh, Pa.
205403	Ga. y.	Indrio	53	1906	4	0	Burned	June 6, 1927	Sapelo Island, Ga.
201103	Ga. s.	Iowa	12	1907	1	0	do	July 15, 1927	Ketchikan, Alaska.
218420	Ga. s.	Irene	6	1919	8	8	Collided	Aug. 13, 1926	Cape Beal, Vancouver.
214128	Ga. s.	Island Countess	15	1916	0	0	Burned	Aug. 21, 1927	Stockton, Calif.
211681	Ga. s.	Island Prince	15	1913	0	0	do	do	Do.
208056	Ga. s.	Islander	13	1911	0	0	do	do	Do.
77078	Ga. s.	J. Henry Edmonds	72	1803	8	0	Stranded	Mar. 13, 1928	Cape Henlopen, Del.
219290	Ga. w.	James Beary	22	1919	0	0	Foundered	Aug. —, 1926	Thibodaux, La.
204120	Ga. y.	Jayeln	57	1907	2	0	Burned	Sept. 8, 1928	Dunedin, Fla.
218504	Ga. s.	John	250	1919	13	0	do	Feb. 2, 1927	San Joaquin River, Calif.
76644	Ol. s.	John W. Stout	40	1874	3	0	Foundered	July 2, 1927	Fairfield Beach, Conn.
214837	Ga. y.	Josephine	32	1905	3	1	do	Oct. 21, 1927	St. Petersburg, Fla.
222355	Ga. s.	King	7	1922	1	0	Burned	Nov. 23, 1926	Neebish Island, Mich.
213438	Ga. y.	Kingfisher	36	1909	0	0	Foundered	Dec. 28, 1927	West Palm Beach, Fla.
141310	Ga. s.	L. Farles	16	1893	5	0	do	Feb. 7, 1928	Dauphine Island, Ala.
15690	Ga. s.	Liberty	20	1870	0	0	Stranded	Oct. 20, 1926	Key West, Fla.
216089	Ga. s.	Liberty	28	1918	2	0	Burned	Mar. 4, 1927	Valejo, Calif.
202815	Ga. y.	Lillian L.	29	1906	3	0	Foundered	Nov. 19, 1926	Palm Beach, Fla.
96488	Ga. s.	Lillian Dorn	44	1900	3	0	Burned	Nov. 14, 1927	Winnette, Ill.
218536	Ga. s.	Lilly	10	1919	2	0	do	Feb. 20, 1928	Bocade Quadra, Alaska.
206074	Ga. s.	Linnea (composite)	51	1908	4	0	do	Sept. 27, 1927	Sacramento, Calif.
213297	Ga. w.	Livona Transfer	13	1914	2	0	Foundered	May 22, 1928	Barrabenta, N. Dak.
221082	Ga. y.	Los Angeles	11	1905	0	0	Burned	May 18, 1928	Catalina Island, Calif.
222869	Ga. s.	Loulso	16	1923	2	0	do	Feb. 8, 1927	Philadelphia, Pa.
216804	Ga. y.	Lydia C.	15	1908	2	0	do	Mar. 3, 1928	Lake Worth, Harbor Fla.
222845	Ol. s.	Mao III.	50	1918	7	0	Stranded	Feb. 9, 1928	Provincetown, Mass.
222003	Ga. s.	Marguerite	10	1902	2	0	Foundered	June 11, 1925	Habana, Cuba.
202153	Ga. s.	Marion McLoon	30	1905	7	0	Stranded	Aug. 24, 1927	Whitehead, Nova Scotia.
209730	Ol. s.	Mary	138	1912	23	0	Burned	May 30, 1928	Gloucester, Mass.
214495	Ga. s.	Maryland	24	1916	3	0	do	Aug. 10, 1927	Santa Cruz Island, Calif.
212040	Ga. s.	Marylee	11	1914	2	2	do	Nov. 10, 1927	Prince William Sound, Alaska.
226965	Ga. y.	Mashirobayuoo	28	1927	0	0	Stranded	Dec. 11, 1927	Santa Barbara, Calif.
91539	Ga. s.	Maud	46	1883	2	0	Foundered	June —, 1921	Lepsto River, Del.
204387	Ga. y.	Mavouroon	24	1907	4	0	Burned	Aug. 24, 1926	Long Island, N. Y.
93375	Ga. s.	Melfacomel	31	1903	8	0	Stranded	Aug. 24, 1927	Liscomb, Nova Scotia.
225878	Ol. s.	Milkidurn	10	1909	2	0	Burned	June 27, 1927	Barlow Cove, Alaska.
222038	Ga. w.	Mildred	29	1922	4	0	Foundered	Feb. 24, 1927	Centaur, Mo.
220040	Ga. s.	Mildred II.	43	1920	5	0	Burned	Apr. 30, 1928	Turn Point Light, Alaska.
206833	Ga. s.	Minneapolis	20	1909	0	0	Foundered	Oct. 16, 1927	Hallbut Cove, Alaska.
210266	Ga. s.	Minnie	8	1912	1	0	do	June 20, 1927	Burnett Inlet, Alaska.
207771	Ga. s.	Mission	13	1910	4	0	do	Aug. 14, 1927	Bear Creek, Md.
202700	Ga. y.	Morjan	81	1906	5	0	do	May 9, 1928	Swan Quarter, N. C.
210140	Ga. s.	Mol.	36	1912	1	0	do	Oct. 11, 1927	Huntington, W. Va.
218278	Ga. w.	Myrtle	40	1910	2	0	do	Oct. 6, 1927	Tacoma, Wash.
224591	Ga. s.	N. R. Gray	16	1927	0	0	do	May 2, 1928	San Diego, Calif.
220603	Ga. s.	Nacht.	10	1916	3	0	do	Feb. 16, 1928	Beaufort, N. C.
223409	Ga. s.	Neuse	10	1921	1	0	do	Aug. 27, 1927	Fortescue Beach, N. J.
212411	Ga. s.	Niagara	6	1914	7	0	do	June 2, 1928	Port Washington, Long Island.
221269	Ga. y.	Northwind	27	1921	5	0	do	July 3, 1927	Nushagak River, Alaska.
130896	Ga. s.	Nuton	22	1901	3	0	Stranded	July 19, 1927	Lynn Canal, Alaska.
211093	Ga. s.	Olga	8	1913	3	0	do	—, 1920	Cook Inlet, Alaska.
215008	Ga. s.	On Time	27	1917	3	0	Burned	July 8, 1927	Rocky Point, Mich.
19450	Ga. s.	Oscar Newhouse	73	1876	3	0	do	Aug. 15, 1927	Nansomond River, Va.
150884	Ga. s.	Osprey	24	1900	2	0	Stranded	Dec. 26, 1927	Crescent Beach, Fla.
222596	Ol. s.	Pawnee	30	1922	2	0	do	Aug. 25, 1927	St. Lawrence, Canada.
150870	Ga. y.	Pandvo	23	1900	2	0	do	Dec. 30, 1927	Hutchinson Island, Alaska.
214277	Ga. s.	Pioneer	37	1916	2	2	do	June 10, 1928	Catalina Island, Calif.
213608	Ga. s.	President Lincoln III	23	1915	2	0	Foundered	Dec. 6, 1927	Clifton, Tenn.
220788	Ga. s.	Queen of Clifton	13	1920	2	0	Burned	July 14, 1927	Nense River, N. C.
207854	Ga. s.	R. W. Taylor, Jr.	32	1910	2	0	do	May 30, 1924	At Sea.
214407	Ga. y.	Razoo	22	1916	4	0	Stranded	Apr. 20, 1928	James River, Va.
213506	Ga. s.	Rachel G.	18	1915	3	0	Burned	Jan. 6, 1928	Buras, La.
224355	Ga. s.	Rainbow	25	1921	11	0	do	May 9, 1928	Pomeroy, Ohio.
224603	Ga. w.	Ranger No. 2	10	1924	1	0	do	Feb. 21, 1928	San Nicholas Island, Calif.
220328	Ga. s.	Red Wing	43	1920	0	0	Stranded	July 3, 1927	Highland, N. J.
226321	Ga. y.	Relax	25	1927	4	0	Burned	July 3, 1927	Highland, N. J.

1 Collided with unknown Japanese steamer.

Official No.	Rlg	Name of vessel	Gross tonnage	Year built	On board	Lives lost	Casualty		
							Nature	Date	Place
MOTOR VESSELS—Continued									
225162	Ga. s.	Rex.....	25	1925	0	0	Foundered...	Apr. 24, 1928	Shrewsbury Gas Buoy, N. J.
225384	Ga. y.	Rosemary.....	30	1917	3	0	Burned.....	Jan. 11, 1925	Romer Shoals Light, N. Y.
210883	Ga. y.	Rough Rider.....	13	1900	0	0	do.....	June 28, 1927	North Perry, Me.
224511	Ga. s.	Ruth J.....	9	1925	0	0	Stranded.....	Dec. 8, 1927	Barcelona, N. Y.
218969	Ga. w.	Sampson No. 2.....	13	1919	2	0	Burned.....	May 17, 1923	Padon City, W. Va.
205105	Ga. s.	Samson.....	14	1907	0	0	do.....	Aug. 21, 1927	Stockton, Calif.
116143	Ga. s.	San Diego.....	81	1887	0	0	Foundered.....	Apr. 20, 1928	Dolores Bay, Mex.
222580	Ga. s.	Santa Claus.....	78	1922	2	0	Burned.....	Mar. 30, 1927	St. Augustine, Fla.
220400	Ga. s.	Santee.....	8	1906	2	0	Foundered.....	Apr. 10, 1928	Atlantic City, N. J.
76593	Ol. s.	Saxon.....	78	1885	8	0	do.....	May 7, 1928	Nantucket, Mass.
215174	Ga. s.	Scout.....	11	1917	2	0	Burned.....	Nov. 9, 1927	San Lorenzo Island, Alaska.
224424	Ga. s.	Sea Quill.....	17	1924	4	0	Stranded.....	Jan. 27, 1928	Blitini, Bahamas.
212764	Ga. s.	Sea Wolf.....	17	1914	0	0	Foundered.....	Jan. 20, 1928	Santa Barbara, Calif.
210126	Ga. y.	Serenity.....	17	1912	0	0	Burned.....	July 21, 1927	Miami Beach, Fla.
23781	Ga. s.	Sharpshooter.....	57	1917	2	0	Collided.....	May 7, 1928	Vineyard Sound, Mass.
216071	Ga. s.	Silver Spray.....	12	1918	2	0	Burned.....	Apr. 11, 1928	La Jolla, Calif.
212331	Ga. y.	Slinbad V.....	50	1914	1	0	do.....	May 22, 1928	Little Sheepscot River, Me.
225924	Ga. s.	Snooke.....	8	1918	1	0	do.....	Sept. 9, 1927	Neah Bay, Wash.
208831	Ga. s.	Snoopsy.....	6	1912	2	0	Foundered.....	Mar. 20, 1927	Doan's, Mont.
213990	Ga. s.	Sterling.....	16	1908	0	0	do.....	Jan. 22, 1928	Prentiss Bay, Lake Huron.
205530	Ga. s.	Stone 2.....	9	1913	0	0	Burned.....	Mar. 22, 1928	Gulf City, Fla.
211219	Ga. s.	Stranger.....	0	1913	2	0	Stranded.....	Nov. 2, 1927	Rocky Pass, N. C.
226185	Ga. w.	Stutz.....	51	1926	4	0	Burned.....	Oct. 31, 1927	Baton Rouge, La.
211034	Ga. s.	Sunny Point.....	26	1914	1	0	do.....	Jan. 13, 1928	Wards Cove, Alaska.
215495	Ol. s.	Superior.....	20	1917	3	0	Foundered.....	June 15, 1928	Point Reyes, Calif.
216132	Ga. s.	Supreme.....	35	1918	0	0	Stranded.....	Mar. 20, 1928	San Miguel Point, Calif.
222850	Ga. w.	Thomas Edward II.....	20	1922	0	0	Burned.....	Nov. 6, 1927	Reynoldsburg Island, Ohio.
213927	Ga. s.	Topsy D.....	9	1907	2	0	Stranded.....	Jan. 7, 1928	Point Amelius, Alaska.
224930	Ga. y.	Topaz X.....	36	1925	4	0	Burned.....	Dec. 20, 1925	Georgetown, S. C.
145070	Ga. s.	Trio.....	19	1903	1	0	Foundered.....	—, 1925	Sag Harbor, N. Y.
211996	Ga. s.	Trio.....	28	1914	2	0	Burned.....	Jan. 6, 1928	Hallbut Cove, Alaska.
213207	Ga. y.	Tuna III.....	26	1905	2	0	do.....	Nov. 2, 1926	Milwaukee, Wis.
212990	Ga. s.	Twin XX.....	13	1915	2	0	do.....	Aug. 15, 1927	Newport Beach, Calif.
220225	Ga. s.	Universe.....	39	1920	4	0	Stranded.....	Nov. 19, 1928	Chirikof Island, Alaska.
206951	Ga. s.	Velma.....	14	1909	1	0	Burned.....	July 1, 1927	Houston, Tex.
223378	Ol. s.	Victoria.....	117	1923	20	0	do.....	Nov. 4, 1927	Buras, La.
161942	Ga. s.	Victory.....	21	1903	4	0	Stranded.....	Jan. 19, 1928	Harnegat Light, N. J.
210486	Ga. s.	W. A. Fletcher.....	113	1918	11	0	Burned.....	Oct. 7, 1927	Mokelumne River, Calif.
210564	Ga. s.	W. F. Favorite.....	14	1912	1	0	Foundered.....	Sept. 18, 1926	Miami, Fla.
222705	Ol. s.	Washington.....	127	1923	8	0	Burned.....	Jan. 20, 1928	Norfolk, Va.
212472	Ga. s.	Waterlily.....	49	1914	4	0	do.....	Sept. 30, 1927	Elizabeth City, N. C.
208203	Ga. w.	Welcome.....	13	1910	0	0	do.....	Jan. 23, 1928	Kansas City, Mo.
227250	Ga. s.	Wespac No. 2.....	45	1883	3	0	Foundered.....	May 31, 1928	Magdalena Bay, Calif.
214672	Ga. s.	West Africa No. 1.....	28	1917	4	1	Burned.....	Jan. 25, 1926	Sierra Leona, West Africa.
215700	Ga. s.	West Africa No. 2.....	28	1917	4	1	do.....	Nov. 29, 1925	Do.
27691	Ga. y.	Yankoo.....	43	1902	0	0	Foundered.....	Feb. 13, 1928	New Orleans, La.
SAILING VESSELS									
215762	Sch.	Adelaide Day.....	696	1917	7	0	Stranded.....	Nov. 8, 1927	Cape Hatteras, N. C.
107220	Sch.	Albert Meyer.....	459	1896	5	0	do.....	Dec. 31, 1927	Florida Keys, Fla.
107687	Sch.	Alpena.....	970	1901	0	0	Foundered.....	Dec. 4, 1924	St. Andrews Bay, Fla.
202570	Sch.	Althea.....	20	1905	0	0	do.....	Mar. 7, 1927	Ship Island, Miss.
207205	Slp.	Amparo.....	0	1910	4	0	Stranded.....	Oct. 17, 1927	Anegada Island, British West Indies.
206718	Sch.	Anthony D. Nicholas.....	680	1904	7	0	Burned.....	Feb. 28, 1928	Monte Dei Canojo Light, Fla.
107645	So. b.	Aransas.....	1,312	1919	4	4	Foundered.....	Jan. 29, 1928	Harnegat Light, N. J.
3745	Sch. b.	Bear Ridge.....	910	1898	6	0	Collided.....	Sept. 29, 1927	Hereford Inlet Light, Fla.
3776	Sch.	Belle Creole.....	20	1899	4	0	Foundered.....	—, 1915	St. Louis Bridge, Miss.
20412	Sch.	Byam.....	58	1895	4	0	do.....	Jan. 20, 1928	Chesapeake Bay, Va.
219152	So. b.	Calonsville.....	1,281	1919	4	4	do.....	Jan. 29, 1928	Harnegat Light, N. J.
126788	Sch.	Clem.....	8	1891	1	0	do.....	Dec. 29, 1925	Cape Fear, N. C.
222847	Sch.	Columbia.....	152	1923	23	23	do.....	Aug. 21, 1927	Sable Island, Nova Scotia.
220542	Sch.	Elizabeth Freeman.....	1,665	1920	11	0	Burned.....	Oct. 22, 1927	St. Johns, Mass.
137010	Sch.	Ellen C. Hurko.....	92	1902	11	0	Stranded.....	Oct. 13, 1927	Gulf of Mexico.
121159	Sch.	Fearless.....	736	1900	9	0	do.....	Nov. 25, 1927	Tambores, Cuba.
120547	Sch.	Fortuna.....	85	1883	10	0	do.....	Feb. 23, 1928	Campeche River, Mexico.
201655	Sch.	General Leon Jurado.....	1,144	1905	9	0	do.....	May 16, 1928	Cape Isabella, Santo Domingo.
86562	Sch.	George S. McCready.....	37	1901	8	0	Foundered.....	Feb. 9, 1928	Magdalena Bay, Mexico.
201535	Sch.	George W. Trullitt, Jr.....	779	1904	7	0	Stranded.....	Feb. 20, 1928	Ocracoke Inlet, N. C.
200202	Sch.	Georgia D. Jenkins.....	471	1903	5	0	Foundered.....	Nov. 4, 1927	Fox Island Thoroughfare, Me.
221446	Sch.	Golden Rod.....	412	1919	7	0	do.....	Sept. 27, 1927	Bahamas.
202715	Sch.	Harrison T. Hencham.....	209	1905	16	16	do.....	—, —	—
205197	Sch.	Horatio G. Foss.....	846	1908	9	0	do.....	Oct. 22, 1927	Bermuda.
215057	Sch.	Jean.....	971	1917	9	0	Collided.....	Jan. 21, 1928	Gas Buoy, N. J.
206740	Sch.	John C. Hildebrand.....	1,030	1909	0	0	Foundered.....	Mar. 14, 1928	At sea.
221970	So. b.	John H. Winstead.....	1,160	1922	4	0	do.....	Dec. 5, 1927	Sea Girt Lighthouse, N. J.
202580	Sch.	Josephine Delmas.....	26	1905	5	0	Burned.....	Oct. 13, 1927	Biloxi, Miss.
140069	Sch.	Lucie Wheatley.....	189	1875	0	0	Collided.....	Jan. 1, 1928	Baltimore, Md.

1 Collided with st. s. Lackawanna.
2 Collided with submerged derelict.

3 Collided with st. s. City of Glasgow.
4 Collided with st. s. Anne Arundel.

Official No.	Rlg	Name of vessel	Gross tonnage	Year built	On board	Lives lost	Casualty		
							Nature	Date	Place
SAILING VESSELS—Con.									
220034	Sch.	Maurice R. Thurlow	1,270	1920	10	0	Stranded	Oct. 14, 1927	Diamond Shoal, Fla.
218755	So. b.	Millyville	1,213	1919	3	0	Foundered	Dec. 4, 1927	Sea Girt, N. J.
216421	So. b.	Northern No. 30	1,204	1918	5	0	do.	Mar. 10, 1928	Absecon Light, N. J.
207601	Slp.	Orizonto	7	1908	2	0	Stranded	Apr. 21, 1928	Vleques, P. R.
217402	Sch.	Santa Rosa	695	1918	7	0	Collided	May 7, 1928	Lat. 40° 32' N., long. 64° 10' W.
22770	Sch.	Sarah Maria	48	1850	2	0	Foundered	do.	Millbridge, Me.
116029	So. b.	Seneca	2,208	1854	3	0	Collided	Feb. 18, 1928	Sandy Hook, N. J.
215199	Shp.	STRAW OF FALKLAND	2,330	1892	48	0	Stranded	May 25, 1928	Unimak Pass, Alaska.
221837	Sch.	Stranger	695	1918	0	0	Burned	Sept. 15, 1927	Tampa, Fla.
145859	Sc. h.	Theodora Palmer	1,042	1900	4	0	Foundered	Dec. 9, 1927	Brigantine Gas Buoy, N. J.
221072	Sl. p.	Triunfo	9	1920	3	0	do.	July 11, 1927	Hicaco Island, P. R.
217872	Sch.	Virginia Pendleton (Composite)	1,647	1910	10	3	do.	Nov. 1, 1927	Lat. 28° 45', long. 76° 30'.
81701	Sch.	W. H. Marston	1,169	1901	8	0	do.	Dec. 10, 1927	Lat. 26° 40' N, long. 88° 9'-W.
204763	So. b.	Wiconisco	956	1907	4	0	do.	Oct. 12, 1927	Sakonnet Light, R. I.
81853	Sch.	William Booth	545	1903	5	0	Collided	May 7, 1928	Chatham, Mass.
121146	Sch.	William A. Graver	137	1900	10	0	Foundered	Jan. 13, 1928	At sea.
206902	Sch.	William E. Durham	772	1909	9	0	do.	Nov. 6, 1927	Long. 21° 9', lat. 84° 40''
UNRIGGED VESSELS									
30288	Irg.	Alex J. Gibson	431	1901	2	0	Foundered	Dec. 10, 1927	Chesapeake Bay, Va.
160145	Irg.	Anthony McCue	485	1914	1	0	do.	Nov. 8, 1925	Dunkirk, N. Y.
164011	Sew.	Bolcom No. 8	63	1911	0	0	Stranded	—, 1924	Bluff Point, Alaska.
34284	Irg.	Colmar	244	1897	2	0	Foundered	Oct. 7, 1927	Castle Hill, R. I.
165541	Irg.	D. N. Co. No. 103	312	1913	0	0	do.	Aug. 9, 1927	Punta Arena, Mexico.
31408	Irg.	801	368	1888	2	0	do.	Nov. 12, 1927	Watch Hill, R. I.
31504	Irg.	806	363	1888	2	0	do.	do.	East Watch Hill, R. I.
163878	Sew.	Gns.	22	1907	0	0	do.	Aug. 15, 1925	Cape Henry, Wash.
207405	Irg.	E. R. Inggett	606	1910	3	0	do.	Oct. 5, 1927	Brigantine Gas Buoy, N. Y.
142081	Irg.	Harry A. Keeler	345	1903	2	0	do.	Jan. 25, 1928	Newport, R. I.
167453	Irg.	Hazel R. Knight	230	1910	1	0	Collided	Nov. 17, 1927	Buffalo, N. Y.
46414	Irg.	J. A. Hill	229	1902	1	0	Foundered	Oct. 20, 1925	Perth Amboy, N. J.
167113	Irg.	Howard Wood	760	1917	3	0	do.	Apr. 28, 1928	Absecon Light, N. J.
167327	Irg.	Los Angeles Tuna Canning Co. No. 1	62	1916	0	0	do.	Feb. 18, 1921	Ocean Park, Calif.
165990	Irg.	Mary E. Joyce	201	1924	1	0	Collided	June 13, 1928	Yonkers, N. Y.
169385	Irg.	Massachusetts	472	1914	0	0	Foundered	Apr. 10, 1928	Fowey Rock Light, Fla.
167750	Sew.	Mex 33	81	1910	0	0	do.	Sept. 22, 1927	do.
41652	Sew.	Michigan Central	1,478	1884	5	0	do.	Oct. 27, 1920	Lake Huron, Mich.
51198	Irg.	Millie	153	1880	0	0	do.	Sept. 18, 1926	Miami, Fla.
92691	Irg.	Muriel	530	1805	4	0	Stranded	July 3, 1926	Balboa, Calif.
167902	Irg.	National 34	755	1920	2	0	do.	do.	do.
167903	Irg.	National 41	68	1920	2	0	do.	do.	do.
167114	Irg.	Northern No. 10	739	1918	2	0	Collided	May 23, 1927	Romer Shoals, N. Y.
169203	Sew.	No. 20	581	1907	1	0	Foundered	Jan. 3, 1927	At sea.
165153	Sew.	P. O. No. 4	8	1913	0	0	Stranded	Aug. —, 1924	Cook Inlet, Alaska.
166637	Sew.	P. O. No. 7	6	1917	0	0	do.	July —, 1922	Do.
54591	Irg.	Patapsco	325	1915	2	0	do.	Nov. 16, 1926	St. Marys River, Md.
53270	Irg.	PORTSMOUTH	1,159	1893	6	0	Foundered	Oct. 4, 1927	Freeport, Tex.
42869	Cnl.	Saddle Selson	110	1901	2	0	do.	June 5, 1925	Hudson River, N. Y.
164944	Sew.	San Juan No. 1	20	1912	0	0	do.	—, 1910	Off Alaska.
169751	Irg.	T. C. I. S. G. No. 1	423	1927	0	0	do.	Dec. 14, 1927	Mobile Har, Ala.
169901	Irg.	Three Sisters	535	1920	1	0	do.	July 13, 1927	St. Pierre Miquelon, Canada.
169152	Irg.	Union Acid Works No. 20.	405	1921	3	0	do.	Nov. 30, 1927	Chesapeake & Delaware Canal, Md.

¹ Collided with submerged derelict.
² Collided with st. s. Shoney.
³ Collided with schooner Helen Barnett Grlng.

⁴ Collided with st. p. F. W. Srgent.
⁵ Collided with st. s. Cohoes.
⁶ Collided with submerged object.

Recapitulation of loss of American vessels

Class	Number	Tons	On board	Lives lost	Class	Number	Tons	On board	Lives lost
Merchant vessels:					Yachts:				
Steam	59	70,199	722	29	Steam				
Motor	163	7,763	603	23	Motor	34	1,380	115	10
Sailing	46	32,323	338	50	Sailing				
Barge	33	12,761	55		Houseboat				
Total	304	123,031	1,718	108	Total	34	1,380	115	10

VESSELS SOLD TO ALIENS

[Name of country indicates nationality of purchaser of vessel]

Official No.	Name of vessel	Gross tonnage	Country	Official No.	Name of vessel	Gross tonnage	Country
STEAM VESSELS				MOTOR VESSELS—Contd.			
107823	ARIZONAN.....	8, 589	Japanese.	223441	Nome.....	23	Russian.
217803	CERRO GARDO.....	2, 347	Do.	224659	Nonia.....	81	British.
217804	CHAMBLEE.....	2, 323	Do.	200360	Ollie Ford.....	24	Do.
219158	CHASE.....	2, 674	Russian.	212778	Optisah (yacht).....	23	Venezuelan.
207605	COALINGA.....	875	Italian.	223207	Olo.....	15	Japanese.
212911	COALINGA.....	7, 387	Do.	215837	P. W. McAdow.....	81	Cuban.
211398	COMET.....	2, 486	Mexican.	217371	Peerless.....	32	Japanes.
215066	COMMERCIAL PILOT.....	3, 564	Chilean.	214912	Plover.....	36	British.
126710	CONCHO.....	3, 724	German.	210134	Pyrite.....	30	Do.
217898	EL ABETO.....	2, 512	British.	213365	R. Wavorloy.....	30	Mexican.
121238	FINLAND.....	11, 941	Do.	204095	Rescue.....	9	British.
212805	FREPORT SULPHUR No. 1.....	2, 588	Italian.	226285	SAGAMI.....	4, 453	Do.
222697	GRACE DOLLAR.....	6, 654	Japanese.	214703	Shumagin.....	25	Do.
85007	Gratitude.....	214	Cuban.	216242	Silver Gato.....	40	Do.
77457	H. A. ROCK.....	3, 300	British.	220213	Sunlight.....	46	Japanese.
86307	JAMES B. EADS.....	2, 704	Do.	210971	Texas.....	44	Mexican.
212974	JOSEPHINE (yacht).....	426	Do.	208311	Trinity.....	9	Do.
215375	KIOWA.....	2, 039	Latvian.	222534	Triton.....	26	British.
141050	LA SALLE.....	1, 935	British.	213368	Valorous.....	25	Do.
212924	MUNWOOD.....	3, 382	Yugoslavian.	226456	Venture (yacht).....	62	Do.
216037	PALATKA.....	1, 948	British.	221520	Viking.....	75	Panaman.
156880	PARAGUAY.....	2, 627	Greek.	216180	Whchasco.....	10	Mexican.
210287	ROBERT M. THOMPSON.....	2, 661	British.	218269	Yule.....	9	British.
210550	RURY.....	2, 501	Do.	SAILING VESSELS			
215641	Seal.....	474	Do.	107141	Arnilda.....	14	British.
200654	Tempest.....	18	Cuban.	215218	CHILICOTHE.....	1, 862	French.
107520	TRANSMOTOR.....	1, 968	British.	127569	Columbia.....	663	British.
220741	VENETIA (yacht).....	676	Do.	201990	Dependen.....	61	Honduran.
208425	W. J. Oleolt (concrete).....	76	Cuban.	210477	Edwin G. Farrar.....	559	British.
208373	W. M. F. HERRIN.....	4, 038	Italian.	219432	Forest Friend.....	1, 614	Do.
213693	YAQUE.....	1, 414	Norwegian.	85602	Guy O. Goss.....	1, 672	Do.
MOTOR VESSELS				221635	JANET DOLLAR.....	3, 099	Chinese.
201157	Ada May.....	14	British.	16637	Lillo.....	43	Cuban.
223812	Albertina.....	82	Do.	215833	Lizzie D. Peabody.....	123	Colombian.
210146	Apox.....	785	Russian.	216011	Maria Belen.....	33	Dutch.
203450	Athena.....	94	British.	223763	Providence.....	6	British.
207078	Buffalo.....	14	Cuban.	216503	TONAWANDA.....	1, 745	Do.
216074	Charles Brower.....	609	Russian.	UNRIGGED VESSELS			
125588	Charlie Ross.....	17	British.	167815	DUQUESNE.....	771	Venezuelan.
224410	Cinderella (yacht).....	26	Cuban.	167814	HOMESTEAD.....	771	Do.
208766	Cornell.....	12	Italian.	168328	Hon. Thomas Murphy.....	142	British.
226273	Cristobal Colon (yacht).....	51	Venezuelan.	167851	Jaxshipco No. 13.....	106	Cuban.
127373	Cub.....	19	British.	166140	M. G. O. Co. No. 12.....	331	Mexican.
211604	Desire (yacht).....	73	Do.	167606	M. G. O. Co. No. 20.....	79	Do.
221071	Dnskill Bros.....	39	Do.	167607	M. G. O. Co. No. 21.....	70	Do.
263709	George H.....	9	Do.	167138	Magnolia Petroleum Co. No. 6.....	537	Do.
229217	Governor Shea.....	82	Do.	167755	Mex 32.....	81	Do.
86517	Orit.....	7	Do.	169329	Mollie Eagan.....	148	British.
218747	Iragcs.....	436	Colombian.	164030	No. 19.....	382	Cuban.
200714	Laura B.....	12	British.	63284	137.....	2, 480	British.
210835	Lincoln.....	34	Do.	54581	Pauline.....	119	Do.
222571	Mex 42.....	8	Venezuelan.	168038	SHAWNEE.....	123	Venezuelan.
221628	Mex 41.....	40	Mexican.	68017	Star No. 8.....	21	British.
221437	Nowdapline.....	172	Colombian.				
221249	Noco.....	84	British.				

Recapitulation of American vessels sold to aliens

Class	Number	Gross tonnage	Class	Number	Gross tonnage
Merchant vessels:			Yachts:		
Steam.....	20	69, 823	Steam.....	2	1, 012
Motor.....	41	7, 048	Motor.....	5	235
Sailing.....	13	11, 384	Sailing.....		
Barge.....	15	6, 173	House boats.....		
Total.....	98	116, 028	Total.....	7	1, 247

VESSELS ABANDONED, REDUCED BELOW 5 TONS, OR REMOVED FOR OTHER CAUSES

The explanations for the "Why removed" column are as follows:

1. *Abandoned*.—Abandonment due to age or deterioration.
2. *Under 5 tons net*.—Tonnage reduced below merchant vessels documentation requirement.
3. *Under 10 tons gross*.—Tonnage reduced below yacht documentation requirement.

4. *Yacht exempt*.—Vessel changed from trading to yachting and being under 16 gross.

5. *Inland waters*.—Documents not required.
6. *Barge exempt*.—Documents not required; used in harbor.
7. *Scrapped*.—Shipping Board vessels sold to be broken up.
8. *United States*.—Sold to some department of the Government.

Offi- cial No.	Name of vessel	Gross ton- nage	Why removed	Offi- cial No.	Name of vessel	Gross ton- nage	Why removed
STEAM VESSELS				STEAM VESSELS—Con.			
215975	ACE.....	120	Abandoned.	77440	John F. May.....	62	Abandoned.
106373	Ada Barrett.....	21	Do.	205169	John H. Seoll.....	49	Do.
216148	Albert Woods.....	42	Do.	201053	John W. Anelincloss.....	49	Do.
206095	Alco.....	202	United States.	13768	John W. Gault.....	282	Do.
223461	Alta.....	22	Abandoned.	216049	Joslo.....	14	Do.
215690	Amelia Stewart.....	27	Do.	207867	June.....	28	Do.
105896	Angler.....	18	Do.	161021	Kato Buckley.....	21	Do.
85637	Aquadon.....	107	Do.	213211	L. C. Ward.....	37	Do.
106510	Augusta.....	41	Do.	216403	LAKE ANNETTE.....	2, 177	Scrapped.
217050	Batanes.....	2, 554	Do.	217230	LAKE BELNORA.....	2, 350	Do.
77418	Baysinger.....	62	Do.	216657	LAKE BLANCHESTEER.....	2, 316	Do.
217313	Beaumont.....	2, 551	Do.	216915	LAKE BUCKEYE.....	2, 338	Do.
205705	Belderoy.....	14	Do.	216483	LAKE DARAGA.....	2, 371	Do.
219028	Bonner.....	132	Do.	216903	LAKE DELANCEY.....	2, 316	Do.
214539	Braddock.....	196	Do.	218007	LAKE CANAVERAL.....	2, 352	Do.
126488	C. B. Strohn.....	25	Do.	218395	LAKE CANNONSHURO.....	2, 352	Do.
216804	CALAYARAS.....	2, 379	Do.	216121	LAKE CHARLOTTE.....	2, 239	Do.
214561	CARIB.....	2, 118	Do.	216790	LAKE ELIKO.....	2, 330	Do.
126806	Charles Killam.....	24	Do.	216816	LAKE ELSINORE.....	2, 330	Do.
126517	Charles McVea.....	331	Do.	216366	LAKE ENNIS.....	2, 371	Do.
126598	Charon.....	97	Do.	218680	LAKE FAIRLIE.....	2, 606	Do.
127631	Chuknik.....	10	Under 5.	217580	LAKE FLUME.....	2, 592	Do.
5407	Columbla.....	586	Abandoned.	217785	LAKE FONTANA.....	2, 562	Do.
200602	D. J. Sweenlo.....	143	Do.	217764	LAKE FONTANET.....	2, 592	Do.
157579	Daisy.....	30	Do.	218766	LAKE FEAR.....	2, 344	Do.
206954	Danlei Lindsey.....	65	Do.	217304	LAKE FOUCHÉ.....	2, 615	Do.
157655	Dan'l K. Jackson.....	71	Do.	217075	LAKE FRAZER.....	2, 622	Do.
150021	Dauntless No. 3.....	91	Do.	216663	LAKE GARONA.....	2, 363	Do.
157453	Defender.....	56	Do.	216811	LAKE GARDNER.....	2, 292	Do.
157356	Diana.....	12	Do.	216775	LAKE GEDNEY.....	2, 333	Do.
110352	Dreamland.....	1, 285	Do.	217780	LAKE GRAINOER.....	2, 615	Do.
140891	Dutcheess.....	30	Do.	217855	LAKE GRAMPUS.....	2, 615	Do.
93356	E. B. Malone.....	14	Do.	217204	LAKE GRANDON.....	2, 611	Do.
136640	Edgecombe.....	59	Do.	217307	LAKE GRATTAN.....	2, 611	Do.
75591	Edward E. Hillen.....	45	Do.	217367	LAKE GRAYELLA.....	2, 611	Do.
136303	Eleanor.....	22	Do.	217528	LAKE GREYNA.....	2, 592	Do.
222969	Elk.....	30	United States.	216646	LAKE HARRIS.....	2, 217	Do.
135588	Ella G.....	115	Abandoned.	216262	LAKEHURST.....	2, 308	Do.
136358	Ellen.....	310	Do.	216389	LAKE LAHGA.....	2, 371	Do.
211372	Emily Murie.....	40	Do.	216390	LAKE LABANO.....	2, 371	Do.
214963	Empire State.....	396	Do.	216156	LAKE LEMANDO.....	2, 370	Do.
135761	Enterprise.....	31	Do.	216277	LAKE LIDA.....	2, 177	Do.
9193	E. W. Bruce.....	291	Do.	216181	LAKE MARY.....	2, 292	Do.
120618	Fannie.....	292	Do.	216184	LAKE MAUREPAS.....	2, 212	Do.
121257	Frank E. Brown.....	15	Do.	216758	LAKE PACHUTA.....	2, 116	Do.
121250	Fred Driscoll.....	20	Do.	215816	LAKE ONTARIO.....	2, 003	Do.
120574	Fred'k Jansen.....	28	Do.	216220	LAKE PEWAUKEE.....	2, 167	Do.
203229	Fort Ann.....	33	Do.	217901	LAKE SAHA.....	2, 352	Do.
86550	G. A. Flago.....	3, 260	Do.	216570	LAKE SILVER.....	2, 292	Do.
85339	Gazelle.....	20	Do.	217587	LAKE STRAHO.....	2, 361	Do.
201329	Geo. H. Williams.....	194	Do.	215773	LAKEVIEW.....	2, 003	Do.
85434	Gladitor.....	67	Do.	216890	LAKEVILLE.....	2, 292	Do.
86045	Glenn.....	135	Do.	216950	LAKE WILSON.....	2, 139	Do.
86044	Grayling.....	15	Do.	216176	LAKE WINONA.....	2, 308	Do.
200372	Greta.....	7	Do.	217048	LAKE WINOOSKI.....	2, 411	Do.
15362	Guilding Star.....	29	Do.	110875	Lake Worth.....	21	Abandoned.
95220	H. Chappel.....	23	Do.	216998	LAKE YAHARA.....	2, 338	Scrapped.
96475	H. E. Wright.....	583	Do.	216874	LAKE YPSILANTI.....	2, 368	Do.
223705	Harold.....	15	Do.	217074	LAKE ZALISKI.....	2, 332	Do.
96944	Hattlog.....	21	Do.	111217	LANCASTER.....	919	Abandoned.
96391	Helen.....	113	Do.	214646	Leo.....	22	Do.
203917	Hornet.....	697	Do.	76318	Lloyd M.....	51	Do.
95926	Howard.....	79	Do.	218993	Lo Roy.....	33	Do.
96648	Hydraulic.....	30	Do.	141334	Leslie.....	38	Do.
216047	INDEPENDENT BRIDGE.....	3, 545	Scrapped.	216349	Liberty.....	42	Do.
100465	Indian.....	1, 955	Abandoned.	211310	Little Jim.....	14	Do.
77544	J. A. Saunders.....	121	Do.	140588	Lorena.....	34	Do.
216196	Jackson County.....	15	Do.	205677	Loyd.....	10	Do.
14269	James Kay.....	34	Do.	130529	M. C. Wolcott.....	170	Do.
201833	James P. Stuart.....	59	Do.	91262	Mabel L. Stevens.....	31	Do.

Vessels Abandoned, Reduced, or Removed

Offi- cial No.	Name of vessel	Gross ton- nage	Why removed	Offi- cial No.	Name of vessel	Gross ton- nage	Why removed
STEAM VESSELS—Con.				MOTOR VESSELS—Con.			
06688	MAJESTIC	717	Abandoned.	106740	Aletine	15	Abandoned.
93155	Major Klugman	47	Do.	202281	Alfred S.	10	Do.
214938	MANZANILLO	1,921	Do.	207281	Alhambra	22	Do.
92509	Margaret	328	Do.	221047	Aileen	97	Do.
92445	Martha	46	Do.	206480	Althea	0	Under 5.
212939	Mary Jane	66	Do.	210132	Amacheuco	8	Abandoned.
03359	Mary C. Byrne	28	Do.	211567	Amator	8	Yacht exempt.
91247	Mary E. Gordon	150	Do.	221782	Amoy	28	Under 16.
200827	Mayflower	45	Do.	106494	Anacouada	32	Abandoned.
205645	Mercury	29	Do.	107405	Anita	13	Yacht exempt.
213022	MEXICANO	29	Do.	225426	Ann	18	United States.
92864	Minneapolis	235	United States.	223011	Anna W.	8	Yacht exempt.
209921	Mist	34	Abandoned.	107500	Annie	13	Under 5.
91263	Modoc	920	Do.	208920	Annie H.	9	Abandoned.
221481	Moose	19	Do.	107404	Annie Belle	9	Do.
200109	Myers Boys	27	Do.	216392	Annie Brown	8	Do.
150346	Natalie	19	Do.	224161	Annie Lue	22	Do.
130845	Nautilus	46	Do.	107007	Annie May	8	Yacht exempt.
36760	Neshaic	271	Do.	219695	Aphrodite	20	Abandoned.
94379	Nilban	341	Do.	200690	Aranca	10	Yacht exempt.
215650	OLIVANT	4,014	Do.	222441	Argos	14	Abandoned.
209667	Pearl D	8	Do.	224945	Arrow	12	Yacht exempt.
150656	Penland	827	Do.	221263	Arrow II	14	Abandoned.
145320	Perlan	2,077	Do.	208820	Artisan	10	Do.
150588	Peter D. Hershey	14	Do.	106176	Atlantis	6	Do.
223789	Plymouth	30	Do.	106701	Avalon	9	Do.
150690	Post Boy	11	Do.	221265	Avlon	20	Do.
215468	POTOMAC	9,709	Scrapped.	3102	B. H. Hegeman	11	Do.
203445	Princess	151	Abandoned.	3290	Bartholdi	25	Do.
220477	Radium	107	Do.	3330	Ben Russell	6	Do.
70498	Regina B	70	Do.	209424	Berneta	8	Do.
204486	Reliance	201	United States.	3514	Bertie Alfreda	9	Do.
136152	Richard B. Stuart	91	Abandoned.	3468	Bessie B.	8	Do.
110778	Robert C. Wentz		Do.	3892	Bessie A. Anderson	18	Permanently used abroad.
110767	Rockland	393	Do.	206642	Bette C.	8	Abandoned.
110493	Ronald G. Keller	129	Do.	222939	Betty Jo	10	Do.
111380	Rosenda	15	Do.	221778	Betsy	7	Do.
110688	Rosohank	37	Do.	212049	Black Jack	14	Do.
106552	Rotarian	307	Do.	221452	Bob Lee	14	Do.
292	Russell 8	67	Do.	12811	Bohenlan	21	Do.
90376	Russell 9	45	Do.	215530	Bokola	8	Do.
95620	Russell 10	42	Do.	3593	Bonnie Kate	10	Do.
126953	Russell 13	40	Do.	3734	Buccaneer	32	Do.
127475	Sagunaw	15	Do.	210545	Bullfinch	13	Do.
201083	St. Johns	81	Do.	222478	Burdana K.	10	Do.
218235	St. Johns County	3,250	Do.	216929	C. G. Dupuy	25	Do.
80350	Schenectady	31	Do.	201737	Callhan	19	Do.
115704	Sehenos	77	Do.	201120	Capitola	18	Do.
17016	Shinnecock	050	Do.	200727	Cardale I.	14	Do.
200952	Stonx	55	Forfeited for breach of Canadian laws.	21229	Carrie E. McClean	76	Do.
145945	Stono I	29	Abandoned.	214030	Champlon	12	Do.
207485	Talhoum	60	Do.	126350	Charles H. Davis	6	Do.
145017	Theresa	61	Do.	215203	Charles I. Sterling	36	Do.
161926	The Silent Night	98	Do.	127117	Charlotte	7	Do.
24950	Thomas Dickson	67	Do.	126947	Chauncey Roy	10	Do.
145684	Trimblo	242	Do.	201775	Cheamatta	20	Do.
206100	Vereign	91	Do.	127720	Cherokee	13	Do.
161791	Virginia	20	Do.	207498	Cherokee	13	Do.
100054	W. K. Field	282	Do.	221031	City of Natchez	9	Do.
202409	White Seal	103	United States.	200614	City of Ocala	20	Do.
81194	Wm. E. Cleary	140	Abandoned.	211210	Cises	16	Do.
81749	Wm. H. Wickham	34	Do.	222488	Cleveland No. 1	35	Do.
80445	William H. Beard	28	Do.	221838	Cody	19	Do.
137071	Winnetka	23	Do.	127501	Columbia	21	Do.
212702	Worth J	12	Do.	212408	Columbia	6	Under 5.
214850	YUMURI	1,835	Do.	221745	Comanche	8	Yacht exempt.
MOTOR VESSELS				MOTOR VESSELS			
217803	A. P. Gilles	9	Abandoned.	213482	Conejo	38	Abandoned.
107690	Ada May	6	Do.	215049	Coon	7	Under 5.
107057	Addie G	8	Do.	212327	Coral	17	Abandoned.
254152	Adm.	57	Do.	126373	Coronado	308	Do.
107389	Admiral Dewey	8	Do.	223389	D. W. Bowker	41	Do.
107272	Akista	12	Do.	220280	Daisy	10	Do.
107720	Albafross	15	Do.	207507	Dan	13	Do.
205060	Alber Marlo	6	Do.	204330	Dandy	8	Do.
116828	Aleyon	24	Do.	208890	Dandy	8	Do.
224721	Alert	30	Forfeited.	212010	Darl	27	Forfeited.
				221332	Defi	10	Yacht exempt.
				224425	Del Monte	15	Under 5.
				226663	Delta	13	Yacht exempt.
				210312	Diana	27	Abandoned.
				222102	Dick	7	Do.

Vessels Abandoned, Reduced, or Removed

Offi- cial No.	Name of vessel	Gross ton- nage	Why removed	Offi- cial No.	Name of vessel	Gross ton- nage	Why removed
MOTOR VESSELS—Con.				MOTOR VESSELS—Con.			
201849	Dillard	12	Abandoned.	223303	Helen	8	Abandoned.
214574	Dispatch	10	Do.	202909	Helen Z	12	Do.
215101	Dgran No. 2	12	Do.	225095	Helen Mar.	15	Yacht exempt.
208420	DORETTE	48	Do.	95344	Helena	5	Abandoned.
211842	Doris H.	7	Yacht exempt.	90343	Herman L. Rogers	20	Do.
215013	Dorothea	9	Abandoned.	224032	Hobo	14	Do.
208583	Dorothy	6	Under 5.	208340	Holly S.	13	Do.
224490	Double Bar	43	Abandoned.	221660	Honey	11	Do.
206142	Dull	8	Do.	201586	Hunter	8	Do.
157607	Dreamer	8	Under 5.	160337	Ida Newcombe	7	Yacht exempt.
157333	Drift	6	Do.	218490	Ida V.	15	Under 5.
222853	Dudley	12	Abandoned.	100223	Imperia	10	Abandoned.
136226	Edna H.	8	Do.	215111	Ingrid II	8	Do.
221230	Edna K.	8	Do.	100375	In T'mo	9	Do.
223081	Edna S. II	7	Yacht exempt.	221711	Iona	11	Yacht exempt.
203877	Edwin	11	Abandoned.	220131	Iroquois	7	Abandoned.
203190	Elbe	10	Do.	212105	Islander	14	Do.
200886	Eleanor	8	Yacht exempt.	77036	J. & C. Hehley	41	Do.
221571	Elizabeth De Boer	7	Do.	219932	J. F. Penrose	3,370	Do.
222240	Ella E. Hillner	78	Abandoned.	210471	J. G. Oles	6	Yacht exempt.
8327	Ellen Gunderson	42	Do.	203600	J. H. Alvah	13	Abandoned.
218554	Elsie	0	Yacht exempt.	76595	J. Thomas Gibbons	11	Do.
211693	Elvira	95	Aband. med.	200150	James H. Cullen	6	Do.
212761	Emily G.	8	Do.	212481	Jason	7	Do.
207211	Emily Mao	6	Under 5.	209863	Jennie D. III	23	Do.
201310	Emily T.	12	Abandoned.	76997	Jennie Tucker	6	Yacht exempt.
136251	Emma	11	Do.	200105	Jessie	0	Abandoned.
218870	Emma D.	8	Yacht exempt.	76749	Jessie M.	8	Do.
221582	Emma D.	9	Abandoned.	76566	John Feeney	47	Do.
222769	Emma S.	70	Do.	75401	John C. Bowers	53	Do.
145426	Emma S. Oster	21	Do.	76982	John T. White	10	Do.
206109	Emmie	10	Do.	216740	Joseph J. Keegan	10	Yacht exempt.
218109	Ensenada	17	Do.	222270	Josephine	20	Abandoned.
200705	Esther	12	Do.	201234	Juanita	9	Under 5.
136668	Ethel	12	Do.	77455	Julia	8	Abandoned.
208196	Ethel	5	Yacht exempt.	224055	K. and I.	20	Do.
200701	Eugenia	11	Abandoned.	14373	Kate	11	Do.
222152	Eugenia Grandet	10	Do.	106827	Katherina II	21	Do.
136881	Eula	10	Do.	211199	Kathleen	40	Do.
136391	Eulalia	11	Do.	161070	Katrina	15	Yacht exempt.
221320	Eva	6	Under 5.	221910	King Fish	7	Abandoned.
206791	Eva de H.	11	Abandoned.	224891	Klip	30	Forfeited.
215763	Eva Leigh	11	Under 5.	223210	L. D. Daynet	12	Under 5.
215078	Evelyn	20	Abandoned.	224195	LA CROSSE	137	Abandoned.
214078	Express	7	Do.	224441	Lady Martin	21	Do.
221774	F.	7	Do.	107566	Lafolot	12	Do.
209390	Fny.	6	Do.	216697	La Felice	16	Do.
120893	F. W. Rogers	9	Yacht exempt.	141589	Lakeside	30	Do.
205953	Florence W.	15	Abandoned.	214422	Lakso	326	Do.
215117	Florida	8	Yacht exempt.	141295	Lark	20	Do.
200858	Flyer	12	Abandoned.	220108	Lark	24	Do.
219345	Florence P.	8	Under 5.	127535	Larocco	78	Do.
208072	Fountain Bros.	9	Abandoned.	140871	Laura L.	11	Do.
221680	Frances H.	0	Yacht exempt.	140026	Lena	11	Do.
121221	Frank Munroe	26	Abandoned.	141595	Leo	14	Do.
201267	G. F. Hurgoss	10	Under 5.	206128	Leo	0	Do.
211819	Gadwell	12	United States.	223331	Leo O.	11	Under 5.
86289	Galleo	12	Abandoned.	210238	Leona G.	14	Abandoned.
86649	General Joubert	0	Under 5.	215088	Leslie T.	5	Do.
208347	Genevieve	12	Abandoned.	210694	Lewis Wesley	11	Do.
222656	George M.	0	Do.	217331	Liberty	41	Do.
223017	George W.	7	Do.	221705	Lillian	9	Yacht exempt.
207677	George Uron	11	Do.	200764	Lillian Wefing	9	Abandoned.
223528	Gertrude	10	Do.	208903	Lillo R.	15	Do.
203070	Gertrude & Leonard	7	Under 5.	206773	Lily May	13	Do.
212552	Go Easy Mabel	6	Do.	141726	Linnlo Belle	6	Do.
85804	Good Templar	10	Abandoned.	202314	Lister	13	Do.
216680	Gortzin	9	Do.	215005	Little Bill	7	Do.
201327	Graco E.	9	Do.	222744	Little Joe	7	Do.
206581	Graco H.	8	Do.	202970	Little Rhody	7	Under 5.
211402	Great Bridge	26	Do.	141281	Little Sister	12	Abandoned.
169061	Orlits Ferry	10	Do.	221205	Little Teal	9	Do.
86620	Gussie L.	14	Do.	141609	Lizzio Emma	10	Under 5.
209003	Gussie M.	11	Yacht exempt.	208010	Lorelei	7	Yacht exempt.
221015	Gypsy	11	Abandoned.	201011	Lorraine M.	33	Abandoned.
221916	H. F. 3.	6	Do.	213013	Little W.	9	Do.
202244	Happy Home	14	Do.	210713	Louise	7	Do.
90183	Harpoon	28	Do.	17812	Love D. Cobb	23	Do.
201494	Harry P.	0	Yacht exempt.	221086	Lu.	7	Do.
206428	Harvey A.	11	Do.	202036	Luella	10	Do.
91831	Helen	12	Abandoned.	15730	Lucey Bell	23	Do.
218376	Helen	7	Do.	141692	Luella	8	Do.
220310	Helen	7	Do.	213332	Lydia	13	Yacht exempt.

Vessels Abandoned, Reduced, or Removed

Official No.	Name of vessel	Gross tonnage	Why removed	Official No.	Name of vessel	Gross tonnage	Why removed
MOTOR VESSELS—Con.				MOTOR VESSELS—Con.			
212815	Lydia T.	8	Abandoned.	221033	Polly	13	Abandoned.
215101	Lynx II	28	Do.	218935	Polly-Anna	8	Under 5.
225110	Mammy	10	Do.	221280	Porpoise II	13	Abandoned.
214432	Marcia	8	Do.	202853	Prawn	7	Do.
206988	Marguerite	16	Do.	221255	Princess No. 2	13	Do.
92888	Marguerite B.	6	Yacht exempt.	150333	Prisella	35	Do.
208545	Marie S. II	19	Do.	207973	R. Arlander	10	Do.
93051	Marilyn Armstrong	12	Abandoned.	110912	Rachel	9	Yacht exempt.
210408	Marina	11	Do.	220154	Rainbow	7	Under 5.
214974	Marion	41	Do.	205371	Rambler	12	Abandoned.
217831	Marion	10	Do.	200174	Rebecca L. Felton	15	Do.
202691	Markat	10	Yacht exempt.	207324	Red Wing	10	Do.
205814	Martha Logan	9	Abandoned.	210663	Reliable	10	Do.
223368	Mary	29	Do.	11320	Restless	9	Do.
90831	Mary S.	24	Do.	200715	Ripple	6	Yacht exempt.
221443	Mary E. Gully	50	Do.	220011	Ripple	9	Do.
205952	Mary and Ida	10	Do.	110917	Rival	12	Abandoned.
210730	Mato Morovich	9	Forfeited.	110973	Rivni	5	Do.
208207	Matteo S.	8	Abandoned.	211627	Rob Roy	10	Yacht exempt
224845	Maudie	7	Under 5.	223155	Rosa O.	8	Abandoned.
210124	Mavret II	18	Abandoned.	111450	Rough Rider	12	Yacht exempt
208338	May	16	Do.	221610	Rowena Lyle	11	Abandoned.
223728	May B.	22	Do.	210752	Rowetta	13	Do.
02338	May Hall	10	Do.	215563	Roxana	9	Under 5.
03242	Meformak	21	Do.	111401	Roy	18	Abandoned.
225074	Meenahmoosin	21	Do.	208070	Ruth	9	Do.
02007	Mergus	12	Do.	221787	S. C. 40	70	Do.
223026	Messenger	13	Under 5.	221788	S. C. 98	70	Do.
213208	Michigan	27	Abandoned.	221791	S. C. 260	70	Do.
212525	Minnie S.	11	Do.	221765	S. L. F. No. 3	7	Do.
218131	Minnie Marvin	7	Do.	23581	S. V. Rogers	6	Do.
145499	Minta	14	Do.	210830	Safe and Sound	13	Forfeited.
03016	Mirage	30	Do.	218225	Sago	18	Abandoned.
212582	Mischief	8	Do.	116202	Sallie	11	Do.
214160	Miss Looff	557	Do.	221777	Sam	7	Do.
220702	Mohl	8	Yacht exempt.	110408	Saona	11	Do.
222287	Mona	10	Do.	22063	Sarah Brown	6	Do.
210449	Moonlight	9	Abandoned.	23745	Sarah Elizabeth	8	Do.
206206	Moris	9	Do.	116905	Sasie B.	18	Do.
206693	Muskogon	13	Do.	116662	Sea Fox	5	Do.
130630	Naiad	9	Yacht exempt.	208501	Seal	9	Do.
222270	Naiad	13	Abandoned.	117201	Sedro	12	Do.
211632	Nai.	7	Under 10.	116925	Selma	29	Do.
92245	Nancy	18	Do.	205621	Sembole	16	Forfeited.
130382	Nannie May	15	Abandoned.	202978	Shamrock	9	Abandoned.
213161	Noon	11	Do.	214221	Shepherd of the Hills	17	Do.
130628	Norka	7	Do.	222225	Shirley	70	Do.
210670	National II	11	Do.	223610	Shrimp	18	Do.
117207	Nautillus	13	Do.	212898	Silver Springs	31	Do.
221303	Neeka	9	Do.	202615	Skipper	11	Do.
129430	Nellie W.	12	Do.	169235	Sted	7	Do.
224703	Nerold	9	Yacht exempt.	206705	Small	13	Do.
130740	Nettie B. Smith	7	Abandoned.	201797	Snowball	7	Do.
18680	Nettie C. Powell	19	Do.	136864	Sokol	18	Do.
221208	Newita	10	Do.	213236	Snarnset	15	Do.
212953	Nina B.	9	Do.	225906	Sonia	78	Do.
203427	Nobles and Bro.	13	Do.	116050	Sophia	32	Do.
213764	Nora	10	Do.	214393	South Atlantic	29	Do.
223563	Nora	7	Do.	211270	Southern	8	Do.
131019	Nordby	13	Do.	204558	Soya	19	State.
217161	Norfolk	10	Under 10.	167772	Speedwell No. 2	60	Abandoned.
216561	No. 2	13	Abandoned.	205984	Spray	10	Yacht exempt.
06111	Nushku	39	Do.	203018	Star	8	Abandoned.
221222	Oak Beach No. 1	11	Yacht exempt.	116293	Stella I. Lewis	12	Do.
213380	Ocean Queen	31	Under 5.	207670	Stork	7	Do.
200529	Ocean Wave	8	Abandoned.	202767	Stranger	9	Do.
205360	Ole Sauvage	14	Do.	207661	Stranger	27	Do.
202406	Omoo	18	Do.	225007	Sunshino	9	Yacht exempt.
221730	Opal	13	Do.	223840	Surf	13	Do.
155167	Ortolo	13	Do.	206234	Susta Hall	10	Do.
155144	Ormore	11	Do.	213304	Swallow	13	Abandoned.
211890	Otto	7	Do.	117095	Swannanoa	21	Do.
224031	Owena	30	Do.	222652	Swan Point	9	Do.
221768	Palmyra	31	Do.	202445	Swiftshore	10	Do.
207673	Parrot	7	Do.	217312	TAYLOR	13	Do.
223149	Pawnee	10	Do.	201780	Teresa S.	8	Do.
150409	Pearl	5	Do.	207915	Texas Ranger	13	Do.
20006	Pelican	11	Do.	223517	The Commodore	14	Yacht exempt.
224702	Pennant	10	Under 5.	217089	The Jewel	14	Abandoned.
223825	Pluey Bluff	43	Abandoned.	225133	The Riverview	20	Do.
221062	Placco	9	Do.	225120	The West	11	Do.

Vessels Abandoned, Reduced, or Removed

Offi- cial No.	Name of vessel	Gross ton- nage	Why removed	Offi- cial No.	Name of vessel	Gross ton- nage	Why removed
MOTOR VESSELS—Con.				SAILING VESSELS—Con.			
145155	Theresa.....	26	Abandoned.	76693	John H. Hoffman.....	5	Abandoned.
145204	Thomas P. Jones.....	25	Do.	77576	Joker.....	10	Yacht exempt.
204506	Thor.....	9	Do.	161091	Katlo and Edith.....	9	Abandoned.
220260	Tiger.....	10	Do.	161184	Kohala.....	801	Do.
201101	Tlaga.....	11	Under 5.	141186	Lady Grant.....	10	Do.
210407	Tlantic.....	9	Abandoned.	140270	Levi G. Burgess.....	1,616	Do.
221965	Torlaf.....	6	Do.	211810	Lilly May.....	5	Do.
145769	Two Sisters.....	9	Under 5.	213320	Linda A.....	11	Do.
203121	Two Sisters.....	10	Abandoned.	141541	Little Willfo.....	8	Do.
224417	United States.....	14	Do.	141690	Lurena.....	8	Do.
223058	Vandly.....	11	Yacht exempt.	92491	M. L. Clarke.....	23	Do.
91303	Vane Bros.....	10	Abandoned.	93264	M. J. Daugherty.....	17	Do.
161600	Veatloss.....	6	Do.	92878	Marbioheid.....	16	Do.
220659	Venture.....	10	Do.	203774	Marjorie.....	9	Do.
224822	Victory.....	9	Do.	90568	Mury Galliard.....	37	Do.
161782	Vigilant.....	6	Do.	13810	Mury A. Bird.....	40	Do.
208953	Viking.....	15	Do.	91158	Mury V. Rowe.....	8	Do.
209152	Viola.....	8	Do.	91314	Maud B. Murray.....	17	Do.
210014	Violet.....	7	Under 5.	200576	May.....	8	Do.
221173	Violet.....	12	Abandoned.	93326	May Queen.....	23	Do.
221899	Vivian.....	12	Do.	3463	Maywood.....	915	Do.
161783	Virginia M.....	9	Do.	226344	Moffetta.....	2,462	Do.
208961	Wulvero No. 1.....	36	Do.	223410	Navegante.....	5	Under 5.
204843	Wanda.....	9	Under 5.	155232	Olive.....	5	Do.
81861	Wanderer.....	7	Abandoned.	206124	Patula.....	10	Abandoned.
209130	Ward S.....	9	Do.	20390	Pearla and Lella.....	10	Do.
204483	Wave Crest.....	29	Do.	150931	Pluma.....	6	Do.
81631	We're Here.....	9	Do.	19738	President Fillmore.....	12	Do.
208118	West Shore.....	6	Yacht exempt.	110532	R. Dottsford.....	499	Do.
221861	Whisper.....	12	Do.	111127	R. L. Milos.....	8	Do.
81556	White Wing.....	17	Abandoned.	111332	Rebecca.....	70	Do.
81195	Wilbur D.....	15	Yacht exempt.	110142	Rebecca J. Moulton.....	482	Do.
76908	Wild Duck.....	27	Abandoned.	110877	Roseno.....	27	Do.
225858	Wild Oats.....	15	Yacht exempt.	116742	Saghuw.....	7	Do.
211550	Wrinkle.....	14	Abandoned.	222609	St. Helenn.....	21	Exempt.
28120	Wyvern.....	19	Do.	23501	St. Nicholas.....	1,793	Abandoned.
27019	Xara.....	17	Do.	110135	Sarah Frances.....	8	Do.
217510	Yankee Boy.....	15	Do.	115107	Scotia.....	903	Do.
200093	Zillah.....	16	Do.	110183	Sea Bird.....	9	Do.
205921	Zipalong.....	30	Do.	141268	Sea Fox.....	5	Do.
SAILING VESSELS				UNBIGGED VESSELS			
106959	Alice Booth.....	9	Abandoned.	130731	Scmpcr Fidels.....	1,069	Do.
222028	Annie C.....	11	Do.	116648	Silver Spray.....	21	Do.
106843	Annie M. Preble.....	102	Do.	23662	Stinford.....	100	Do.
106275	Alhalla.....	70	Do.	201344	Sue-Don.....	18	Do.
217768	B. S. Taylor.....	1,485	Permanently used abroad.	117042	Swan.....	8	Do.
3016	Bertha May.....	37	Abandoned.	24992	Thomas B. Taylor.....	93	Do.
125944	C. S. Tyler.....	14	Do.	221037	Three Brothers.....	17	Do.
126928	Charles M. Kelly.....	51	Do.	221126	Tres Hermanes.....	5	Do.
125040	City of San Antonio.....	223	Do.	145040	Trlton.....	71	Do.
126712	Col. S. A. Graham.....	20	Do.	24574	Triumph.....	5	Do.
221305	Dandy.....	12	Do.	161770	Vera.....	7	Do.
157469	Defender.....	12	Do.	25983	Vision.....	8	Do.
6102	Delaware.....	524	Do.	101781	Volusia.....	19	Do.
135530	E. Wheeler.....	11	Do.	81509	Waller E.....	9	Do.
136060	E. T. Hamor.....	52	Do.	81658	Walf.....	12	Do.
136934	Eagle.....	9	Do.	127130	Weeluwken.....	751	Do.
136778	Elizabeth.....	228	Do.	81753	Wild Turkey.....	13	Do.
136076	Elizabeth Hughes.....	11	Do.	81720	William J.....	5	Do.
136945	Emma.....	6	Do.	81395	William Austin.....	6	Do.
210620	Emmer.....	6	Do.	81789	William F. Knox.....	22	Do.
135257	Ettlo A. Leo.....	43	Do.	80335	Wron.....	19	Do.
129923	F. R. Sharp.....	109	Do.	UNBIGGED VESSELS			
120660	Fannie.....	7	Do.	165852	A.....	194	Exempt.
203385	Fannie Eden.....	30	Do.	168555	A 10.....	161	Do.
9849	Fannie F. Hall.....	93	Do.	30154	A. P. Co. No. 9.....	8	Abandoned.
229530	Farmer's Friend.....	37	Do.	30157	A. P. Co. No. 9.....	8	Do.
207909	Fly.....	9	Do.	163399	Adelalde.....	425	Exempt.
121109	Fred J. Wood.....	681	Do.	29973	Adolo.....	116	Do.
85356	Geneva Newcomb.....	9	Do.	162673	Advance.....	351	Abandoned.
76693	Gerald C. Headley.....	11	Do.	167351	Albert R.....	328	Exempt.
10651	Gold Hunter.....	54	Do.	30168	Albert F. Jordan.....	107	Abandoned.
213462	Gulford D. Pendleton.....	1,611	Do.	163169	Allo C. Fields.....	403	Do.
83304	Guy.....	5	Do.	163751	Albert J. Graves.....	162	Do.
106561	Iduna.....	5	Yacht exempt.	30057	Alexander Bertrand.....	101	Do.
74321	J. R. Curroll.....	14	Abandoned.	30095	Amerlens.....	170	Exempt.
13874	J. V. Taylor.....	199	Do.	30267	Amy H. Mack.....	250	Do.
208820	Jacksonville.....	620	Do.	30089	Angelo.....	225	Do.
70146	James H. Lewis.....	37	Do.	30204	Anna.....	281	Do.
				162354	Anna B. Martin.....	105	Abandoned.

Vessels Abandoned, Reduced, or Removed

Offi- cial No.	Name of vessel	Gross ton- nage	Why removed	Offi- cial No.	Name of vessel	Gross ton- nage	Why removed
UNRIGGED VESSELS— Continued				UNRIGGED VESSELS— Continued			
163965	Alco	30	Abandoned.	39768	Geneve	347	Exempt.
168001	Anna Mae	162	Do.	39689	George Lethbridge	134	Do.
168502	Arthur C	305	Exempt.	167465	Geralda	499	Do.
165019	Arthur McMullen	104	Abandoned.	166783	Gertrude S. McQueen	451	Do.
30243	Arthur A. Senecal	104	Do.	39700	Glenola	135	Do.
163385	Astoria	450	Exempt.	39734	Grace	341	Do.
30207	Augusto	165	Do.	205302	Grace G.	15	Abandoned.
165985	B	203	Do.	165035	Grace E. Flannery	381	Exempt.
31444	Balloon	327	Do.	168355	Greenwich Village	201	Do.
164207	Bargo No. 2	82	Abandoned.	42708	H. & N. Y. T. Co. No. 4	369	Abandoned.
163940	Beaubien No. 5	273	Exempt.	42705	H. & N. Y. Co. No. 14	301	Do.
31722	Bennie	259	Abandoned.	42867	H. & N. Y. Co. No. 17	477	Do.
31709	Bert	45	Do.	95945	H. L. Steelman	19	Do.
31596	Bessie	338	Exempt.	166301	Halo	9	Do.
31628	Blue Bird	249	Do.	162064	Hammond	212	Do.
36912	Blue Moon	363	Do.	165848	Hampton	257	Exempt.
46607	Blue Ocean	340	Do.	166539	Handy Billy	108	Abandoned.
46583	Blue Point	300	Do.	168117	Harbor Board No. 3	162	Do.
168653	Blythe	6	Abandoned.	165233	Harry G.	392	Exempt.
31591	Boy	131	Do.	164492	Hawk	18	Abandoned.
167672	Burd	13	Exempt.	166446	Helen	224	Exempt.
163937	Burdwellsor	210	United States.	168501	Henry	337	Do.
164490	Bug	14	Abandoned.	42743	Heracles	149	Abandoned.
167442	Bug	8	Do.	162011	Howard H. Legue	359	Exempt.
168662	Bug	7	Do.	214191	Hurster	9	Do.
166119	C. L. & T. Co. No. 314	153	Do.	44283	Ida Corning	444	Abandoned.
162141	C. C. Harris	346	Exempt.	167413	Ida M. Flannery	431	Exempt.
166810	C. R. Fee	104	Abandoned.	41318	Industry	337	Abandoned.
34325	Capping Scow No. 4	12	Do.	164958	Innok	304	Do.
31145	Capt. Albert	97	Exempt.	167948	Ira S. Bushey	155	Exempt.
166405	Caroline	326	Do.	166383	Irene	430	Do.
125642	Caroline Dixon	55	Abandoned.	165262	Is	43	Abandoned.
34402	Carrlo	385	Exempt.	46588	J. No. 1	13	Do.
31425	Catherine Ward	253	Abandoned.	46584	J. Raymond Doherty	118	Do.
34272	Chaldean	139	Exempt.	164533	Jas. D. Harrigan, Jr.	262	Do.
168396	Challenger	86	Abandoned.	46435	James H. Quinn	122	Exempt.
168930	Challenger No. 2	39	Do.	162859	James M. Neville	103	Do.
166159	Charlotte	320	Exempt.	13111	Jeanie	103	Do.
30077	Chas. F. Waterbury	244	Do.	163354	Joe No. 1	23	Abandoned.
163339	Chelsea	436	Do.	162948	John J. Timmins	197	Exempt.
162920	Clark and Lennon	43	Abandoned.	165948	John J. Feeney	406	Do.
168943	Cleveland No. 2	38	Do.	46333	John J. Luby	283	Do.
166199	Commodore	528	Exempt.	46167	John M. Wheeler	289	Do.
34366	Cook No. 5	19	Abandoned.	51449	John V. N. Willard	250	Do.
165341	Cresap	24	Exempt.	163413	Johnsonville Ferry	6	Abandoned.
168309	Crescent	280	Do.	46599	Joseph	169	Exempt.
167571	Culhane	47	Abandoned.	163826	Joseph	450	Do.
162080	Daisy	421	Exempt.	162560	Joseph Asher	102	Abandoned.
167381	Danfor D. Flannery	427	Do.	46510	Judy	97	Do.
162041	David E. Leach	347	Do.	166526	Junior	210	Exempt.
169042	Dayton	5	Abandoned.	104741	K. I. P. Co. No. 2	31	Abandoned.
164867	Decatur No. 1	8	Do.	162631	Katherine Hammond	346	Exempt.
35532	Defender	324	Exempt.	161175	Kinghurst	18	Abandoned.
165523	Devotion	294	Do.	48688	L. No. 1	24	Do.
169305	Dorothy	20	Abandoned.	163247	L. No. 6	8	Do.
169261	Dredge No. 9	651	Do.	104750	L. C. No. 3	14	Do.
164006	Drill No. 3	406	Do.	164734	L. P. No. 1	23	Do.
168560	Druzilla	9	Do.	166334	L. A. H. D. Scow No. 14	157	Exempt.
36731	E. S. Tyler, Jr.	209	Do.	166335	L. A. H. D. Scow No. 16	194	Do.
162413	E. W. Davis	130	Do.	163562	Lahd Scow No. 21	227	Do.
39669	Earle A. Keeler	324	Do.	164443	L. B. P. Co. No. 1	20	Abandoned.
168274	Easy	13	Do.	165309	L. B. S. Co. No. 34	225	Exempt.
163750	Edith May	208	Do.	165436	L. B. S. Co. No. 35	225	Do.
165045	Edwin J. Howe	412	Exempt.	165437	L. B. S. Co. No. 36	225	Do.
163886	Egbert	448	Do.	48694	L. F. Leary	320	Do.
167725	Elizabeth A. Leach	443	Do.	163776	L. S. Parsons	104	Abandoned.
36953	Ellen L.	243	Abandoned.	169367	Lawrence	202	Exempt.
167639	El Mundo	126	Do.	48619	Lawston	410	Do.
36818	Emilly D. Foster	225	Exempt.	49560	Lillian	112	Do.
161949	Emma F.	14	Abandoned.	165025	Lloyd	11	Abandoned.
26934	Emmett J. Gray	162	Do.	162322	Lopez	15	Do.
166429	Escort	178	Exempt.	161667	Lopez No. 2	0	Do.
163812	F. I. P. No. 2	20	Abandoned.	164973	M. T. No. 4	815	Exempt.
169911	Ferry No. 2	91	Do.	163914	M. A. Donnelly	373	Do.
37643	Five Brothers	272	Exempt.	168932	M. L. Ferguson	28	Abandoned.
107115	Five Sisters	430	Do.	163330	Mabel	340	Exempt.
167265	Frank	292	Do.	169239	Mackerel	200	Abandoned.
165331	Fuel Bargo No. 1	63	Abandoned.	51412	Madellina	343	Exempt.
162774	G. F. Underwood	102	Do.	51433	Maggie Feeney	333	Do.
168258	G. L. No. 28	339	Do.	168651	Maggie Perry	242	Do.
165873	G. N. Fisheries No. 1	28	Do.	51247	Majestic	285	Do.

Vessels Abandoned, Reduced, or Removed

Off- cial No.	Name of vessel	Gross ton- nage	Why removed	Off- cial No.	Name of vessel	Gross ton- nage	Why removed
UNRIGGED VESSELS— Continued				UNRIGGED VESSELS— Continued			
61338	Mamie	283	Exempt.	168810	No. 407	96	Abandoned.
162311	Mamie & Frank	345	Do.	168811	No. 408	96	Do.
166840	Mamie Hanley	133	Do.	168812	No. 409	96	Do.
61436	Margaret	345	Do.	168813	No. 410	96	Do.
163239	Margaret	315	Abandoned.	168814	No. 460	187	Do.
163990	Marguerite S. W.	207	Exempt.	168816	No. 462	187	Do.
169340	Marjorie Anne	116	Abandoned.	168827	No. 464	187	Do.
61285	Marion	383	Exempt.	168818	No. 465	187	Do.
165446	Mary K.	270	Do.	168819	No. 466	187	Do.
61407	Mary Quigley	301	Abandoned.	168820	No. 467	187	Do.
61317	Mary C. Groves	110	Exempt.	168823	No. 470	187	Do.
162590	Mary F. Flannery	374	Do.	168821	No. 471	187	Do.
166826	May A. Monk	170	Do.	168825	No. 472	187	Do.
167315	Maynard	25	Do.	168823	No. 473	187	Do.
35562	McCusker and Schroeder	287	Do.	168830	No. 503	128	Do.
169991	Mayer Hawk	12	Do.	10106	Oak Leaf	395	Do.
164699	Michael Francis	382	Do.	167482	Ocean Queen	467	Exempt.
61461	Michael Henry	314	Do.	164424	P. M. No. 2	10	Abandoned.
61386	Michael Hollerin	291	Do.	163690	Paul R.	307	Do.
61459	Mildred	282	Abandoned.	166288	Peconie	179	Do.
167323	Mission	26	Do.	162719	Plute	150	Exempt.
60387	Monitor	120	Exempt.	168229	Powhatan Ferry	13	Abandoned.
168016	Monk Girls	457	Do.	150205	Progress	844	Do.
166505	Montezuma No. 1	310	Do.	168830	Pump Boat No. 1	38	Do.
61165	Montroso	202	Abandoned.	162714	H. H. Luckes No. 2	108	Do.
61263	Moonlight	283	Exempt.	162778	H. J. Higley	104	Do.
163262	Morning Star	178	Do.	162864	R. L. Patrick	105	Do.
163995	Munson	31	Abandoned.	167768	H. T. Houk II	40	Do.
166189	Murray	226	Exempt.	162198	Raymond G. Walter	276	Exempt.
166956	Navigator	488	Do.	165465	Red Eagle	448	Do.
165276	No. 1	34	Abandoned.	167436	Red Indian	454	Do.
67338	No. 2	85	Do.	166962	Red Horse	455	Do.
67297	No. 3	671	Exempt.	56711	Reliance	383	Do.
164057	No. 4	332	Abandoned.	168141	Richards No. 1	29	Abandoned.
163077	No. 7	292	Do.	56560	Robert	97	Exempt.
162259	No. 9	302	Do.	162622	Rosa Marie	382	Do.
164513	No. 9	485	Do.	165593	Rosa E. Hanley	107	Do.
166159	No. 9	210	Exempt.	167369	Roxana	13	Abandoned.
164510	No. 12	550	Abandoned.	166561	Ruth	224	Exempt.
164058	No. 14	181	Do.	168139	S-1	29	Abandoned.
162885	No. 16	231	Do.	168140	S-2	31	Do.
67310	No. 21	254	Do.	164329	S. J. No. 1	35	Do.
67350	No. 25	186	Do.	164326	S. T. & B. Co. No. 1	103	Do.
67395	No. 30	229	Do.	3387	S. A. Souder	277	Do.
168768	No. 359	128	Do.	162112	Saghuw	383	Exempt.
169485	No. 361	187	Do.	165661	San Juan No. 2	24	Do.
169486	No. 363	187	Do.	163729	Sand Mountain	10	Abandoned.
168776	No. 369	181	Do.	116674	Sainte Marie	748	Do.
168777	No. 371	187	Do.	162135	Sanleo	383	Exempt.
168779	No. 373	187	Do.	222984	Schaepkerkoetter Ferry	6	Abandoned.
168780	No. 374	187	Do.	169031	Schoals No. 1	12	Exempt.
168781	No. 376	187	Do.	168832	Scow No. 1	73	Abandoned.
168782	No. 378	187	Do.	168833	Scow No. 2	54	Do.
168783	No. 379	187	Do.	116853	Seattle No. 1	466	Do.
168784	No. 380	187	Do.	162110	Seneca	383	Exempt.
168785	No. 381	187	Do.	68136	Shanrock	271	Do.
168789	No. 382	187	Do.	168339	Shanrock No. 33	207	Do.
168787	No. 383	187	Do.	166580	Shop	97	Abandoned.
168788	No. 384	187	Do.	165119	SIXTY-FIVE	221	Exempt.
168789	No. 385	187	Do.	165120	SIXTY-SIX	221	Do.
168790	No. 386	187	Do.	57922	Slag	140	Do.
168791	No. 387	187	Do.	58029	Star No. 18	24	Abandoned.
168793	No. 390	187	Do.	58032	Star No. 21	24	Do.
168794	No. 391	187	Do.	58039	Star No. 26	24	Do.
168795	No. 392	187	Do.	58045	Star No. 31	24	Do.
168796	No. 393	187	Do.	58046	Star No. 32	24	Exempt.
168797	No. 394	187	Do.	58082	Star No. 38	24	Abandoned.
168798	No. 395	187	Do.	166467	Stella	255	Exempt.
168800	No. 397	187	Do.	57987	Stevenson No. 6	60	Abandoned.
168801	No. 398	187	Do.	163687	Stewart	448	Exempt.
168802	No. 399	187	Do.	168409	Sunshine	16	Abandoned.
168803	No. 400	96	Do.	165140	T. P. Co. No. 17	5	Do.
168804	No. 401	96	Do.	163668	T. H. Mullin	13	Do.
168805	No. 402	96	Do.	167617	Taku No. 6	10	Do.
168806	No. 403	96	Do.	166473	Theodoro	221	Exempt.
168807	No. 404	96	Do.	164712	Thomas Kelly, sr	409	Abandoned.
168808	No. 405	96	Do.	59573	Thomas McAndrew	205	Exempt.
168809	No. 406	96	Do.	59173	Thos. Mason	279	Abandoned.

Vessels Abandoned, Reduced, or Removed

Official No.	Name of vessel	Gross tonnage	Why removed	Official No.	Name of vessels	Gross tonnage	Name of vessel
UNRIGGED VESSELS—Continued				UNRIGGED VESSELS—Continued			
163876	Thomas Monk.....	385	Exempt.	167833	U. S. 121 (concrete).....	306	Abandoned.
24989	Thomas Quayle.....	610	Abandoned.	163938	Uncle Paul No. 2.....	94	Do.
168163	Thomas L. Oorham.....	148	Do.	163440	Urtico No. 5.....	648	Exempt.
59483	Thos. V. Patterson.....	172	Exempt.	168191	Valley View.....	386	Abandoned.
59488	Tivoli.....	455	Abandoned.	61146	Valkyrien.....	119	Do.
168207	TonaWanda.....	160	Do.	167535	Verdun.....	304	Do.
51274	Totsusky.....	283	Do.	163259	Vesta.....	184	Exempt.
168261	Trailer No. 3.....	0	Do.	163222	Virginia.....	144	Abandoned.
168122	Transco No. 25.....	377	Do.	168018	W. D. D. 257.....	288	Do.
168172	Transco No. 26.....	294	Do.	168019	W. D. D. 258.....	288	Exempt.
167052	Transco No. 27.....	305	Do.	168873	W. R. C. 6.....	8	Abandoned.
59549	Trap Scow No. 20.....	7	Do.	161703	W. R. & F. Co. No. 1.....	10	Do.
59559	Trap Scow No. 20.....	7	Do.	162404	W. H. Brown.....	361	Exempt.
167050	Transco No. 28.....	252	Do.	63037	W. J. Bennett.....	321	Abandoned.
167476	U. S. 101 (concrete).....	294	Do.	164146	W. L. Fee.....	104	Do.
167724	U. S. 102 (concrete).....	303	Do.	163870	W. S. Slingsby.....	123	Exempt.
167717	U. S. 105 (concrete).....	366	Do.	162779	W. W. Richards.....	102	Abandoned.
167555	U. S. 103 (concrete).....	294	Do.	63021	Waldron.....	7	Do.
167713	U. S. 107 (concrete).....	294	Do.	162420	Walter Fallon.....	164	Do.
167714	U. S. 108 (concrete).....	294	Do.	62989	Walter P. Craue.....	310	Exempt.
167707	U. S. 109 (concrete).....	294	Do.	63090	Wasp.....	15	Abandoned.
167761	U. S. 111 (concrete).....	294	Do.	62983	Wm. H. Blades.....	340	Do.
167762	U. S. 112 (concrete).....	294	Do.	162400	William F. Donovan.....	217	Exempt.
167556	U. S. 114 (concrete).....	294	Do.	62892	William J. Burlae.....	310	Do.
167647	U. S. 115 (concrete).....	303	Do.	62945	Williamsburgh.....	277	Do.
167648	U. S. 116 (concrete).....	303	Do.	165491	Willis G. Townes.....	570	Do.
167830	U. S. 118 (concrete).....	306	Do.	63030	Withlacoochee No. 5.....	381	Abandoned.
167831	U. S. 119 (concrete).....	306	Do.	63063	Withlacoochee No. 6.....	381	Do.
167832	U. S. 120 (concrete).....	306	Exempt.	63098	Withlacoochee No. 11.....	173	Do.

Recapitulation of American vessels abandoned, under 5 tons, or removed for other causes

Class	Abandoned		Under 5		Sold to United States		To yacht exempt		Exempt		To inland waters		Permanently used abroad		Forfeited for breach of laws		To State	
	No.	Tonnage	No.	Tonnage	No.	Tonnage	No.	Tonnage	No.	Tonnage	No.	Tonnage	No.	Tonnage	No.	Tonnage	No.	Tonnage
Merchant vessels:																		
Steam.....	198	182,609	1	10	5	1,011	55	523					1	18	4	82	2	37
Motor.....	333	9,428	33	319	1	12							1	1,488				
Sailing.....	95	18,010	2	10			2	15	1	21								
Canal.....	23	2,609							6	753								
Barge.....	221	35,826			1	210			147	43,149	3	578						
Total.....	870	249,088	36	345	7	1,233	57	538	164	43,923	3	578	2	1,506	4	82	2	37

Class	Abandoned		Under 16		Forfeited for breach of Canadian laws		Forfeited for breach of laws	
	No.	Tonnage	No.	Tonnage	No.	Tonnage	No.	Tonnage
Yachts:								
Steam.....	3	208			1	55		
Motor.....	28	1,369	4	63			2	43
Sailing.....								
House boats.....								
Total.....	31	1,677	4	63	1	55	2	43

OIL-BURNING STEAM VESSELS OF 500 GROSS TONS AND OVER

[(X) Indicates a nonseagoing vessel on the coast and (XX) on the Great Lakes]

Name of vessel	Gross tons	Bunker capacity	Cruising radius	Name of vessel	Gross tons	Bunker capacity	Cruising radius
		<i>Gallons</i>	<i>Miles</i>			<i>Gallons</i>	<i>Miles</i>
A. A. Daugherty (tank).....	3, 618	33, 360	2, 600	ANNIE CHRISTENSON.....	839	32, 508	2, 448
A. C. BEDFORD (tank).....	9, 485	481, 110	10, 000	ANNIE MURPHY.....	2, 608	101, 980	8, 270
A. L. KENT.....	5, 810	462, 000	11, 000	ANNISTON.....	3, 645	183, 493	6, 800
ABANGAREZ.....	4, 572	220, 400	7, 500	ANNISTON CITY.....	5, 686	435, 915	11, 400
ABERCOMB.....	6, 070	450, 625	7, 913	ANTHRACITE BRIDGE.....	3, 283	108, 800	7, 000
ABRAHAM LINCOLN.....	7, 060	310, 868	6, 000	ANTIETAM (tank).....	6, 972	310, 200	5, 500
ABRON.....	4, 870	378, 000	20, 000	ANTINOUS.....	6, 094	681, 316	20, 000
Abstron.....	5, 695	412, 000	13, 900	APACHE.....	4, 145	94, 500	2, 000
ACCOMAC.....	6, 274	209, 704	7, 812	AQUARIUS.....	6, 094	612, 018	17, 100
ACME (tank).....	0, 878	577, 000	16, 500	A RAFAHAE.....	4, 145	91, 360	2, 000
ADLER..... (X)	523	117, 600	4, 320	ARCHER.....	7, 610	369, 515	9, 134
ADMIRAL BENSON.....	3, 049	117, 654	3, 960	ARCTIC.....	4, 207	200, 125	9, 800
ADMIRAL DEWEY.....	2, 104	93, 954	3, 300	ARCTURUS.....	6, 091	540, 000	13, 000
ADMIRAL EVANS.....	2, 140	108, 428	4, 664	ARDEN.....	5, 970	692, 879	12, 000
ADMIRAL FARAGUT.....	2, 441	84, 252	3, 200	ARDMORE (tank).....	7, 535	382, 050	12, 220
ADMIRAL FISKE.....	2, 132	105, 180	7, 350	ARLON (tank).....	0, 952	277, 000	7, 000
ADMIRAL PEOPLES.....	3, 133	131, 458	0, 600	ARPOY.....	4, 995	248, 000	7, 000
Admiral Rodman.....	1, 101	18, 900	1, 600	ARIO (tank).....	0, 952	387, 320	9, 500
ADMIRAL RODGERS.....	2, 277	121, 401	4, 662	ARIZPA.....	5, 617	592, 879	12, 000
ADMIRAL SCHLEY.....	2, 104	40, 698	3, 280	ARIZAS.....	5, 101	344, 963	9, 000
ADMIRAL SEEBEE.....	2, 446	151, 368	9, 611	ARYAN (tank).....	6, 642	437, 900	12, 175
ADMIRAL WATSON.....	2, 009	108, 428	5, 234	ASHLAND COUNTY.....	2, 692	101, 680	8, 270
AFEL.....	6, 052	344, 063	9, 000	ASKAWAKE.....	0, 148	467, 303	10, 685
AGOUNDIA.....	5, 690	314, 063	9, 000	ASQUAM.....	3, 645	108, 800	7, 000
AGWADALE.....	4, 763	418, 959	10, 800	ASSINIPPI.....	3, 645	108, 800	7, 000
AGWIAVIE (tank).....	8, 602	421, 500	10, 000	ASTORIA.....	2, 224	217, 016	10, 344
AGWILAKE (tank).....	7, 816	140, 000	10, 000	ASTRAL (tank).....	7, 511	453, 000	13, 000
AGWIMARS (tank).....	0, 771	370, 000	12, 000	ATENAS.....	4, 672	250, 000	7, 000
AGWIMEX (tank).....	8, 602	651, 188	12, 880	ATLANTA CITY.....	5, 686	411, 831	12, 000
AGWIPOND (tank).....	8, 024	250, 000	10, 000	ATLANTA OF TEXAS.....	3, 645	315, 712	11, 864
AGWISTAR.....	4, 661	300, 413	11, 724	ATLANTIC.....	6, 624	300, 000	10, 000
AGWISTONE (tank).....	10, 488	310, 000	10, 000	ATLANTIC SUN (tank).....	0, 666	420, 000	11, 000
AGWISUN (tank).....	0, 784	140, 000	5, 000	ATLAS (tank).....	7, 038	380, 800	9, 000
AGWIWORLD (tank).....	0, 771	307, 000	12, 000	AUDITON.....	6, 563	320, 310	7, 920
AIA.....	6, 976	692, 879	12, 000	AVALON..... (X)	1, 985		
ALABAMA (tank).....	2, 801	170, 400	8, 640	Axtell J. Byles.....	8, 955	368, 000	8, 500
ALADDIN (tank).....	6, 882	400, 800	11, 000	BAKERSFIELD.....	5, 546	463, 400	13, 154
ALAMEDA.....	3, 168	208, 320	4, 471	BALDHUTTE (tank).....	0, 295	317, 587	8, 000
ALAMO.....	2, 676	189, 158	7, 361	BALDWIN (tank).....	0, 370	312, 000	8, 000
ALASKA.....	4, 658	240, 000	3, 720	Bandon.....	2, 642	21, 000	1, 500
ALBANY..... (X)	1, 889	12, 700	650	BARACOA.....	2, 699	210, 000	5, 000
ALBERT HILL.....	7, 116	270, 000	6, 500	Barbara O.....	1, 240	50, 400	3, 500
ALBERT E. WATTS (tank).....	7, 137	414, 690	13, 500	BATON ROUGE..... (X)	757		
ALEXIAN.....	5, 708	291, 000	6, 900	BAYINGTON.....	5, 639	320, 340	7, 920
ALEXANDER HAMILTON..... (X)	2, 367	18, 623	1, 065	BAYOU CHICO.....	5, 401	540, 000	13, 100
ALGIC.....	5, 496	352, 800	13, 680	BACONHILL (tank).....	7, 071	468, 148	13, 400
ALGONQUIN.....	7, 229	577, 000	16, 000	BACONLIGHT (tank).....	6, 954	488, 082	11, 000
ALGONQUIN (tank).....	5, 918	322, 500	7, 150	BACONOIL (tank).....	7, 058	468, 048	7, 000
ALLEGANY.....	5, 486	169, 157	4, 500	BEAR MOUNTAIN..... (X)	941	22, 000	300
ALLOWAY.....	0, 113	504, 114	15, 787	BEATRICE.....	3, 460	232, 260	10, 000
ALMENA LYKES.....	2, 671	181, 807	7, 370	BELFAST.....	2, 157	37, 212	700
ALPHA (tank).....	5, 771	395, 785	8, 000	BELFORT.....	6, 629	451, 684	13, 700
ALTAIR (tank).....	0, 784	300, 000	4, 300	BELBUCKLE.....	0, 207	462, 000	13, 700
ALVARADO.....	1, 694	108, 700	4, 300	BELLE ISLAND..... (X)	7, 842	21, 670	1, 200
AMBRIDGE.....	6, 631	410, 608	14, 000	BENJAMIN BREWSTER (tank).....	5, 950	278, 000	8, 500
AMCROSS.....	6, 980	515, 613	13, 100	BENJAMIN H. ODELL..... (X)	2, 011	20, 600	7, 027
AMERICAN.....	6, 107	670, 000	10, 000	BENONI.....	0, 330	290, 550	8, 290
AMERICAN BANKER.....	7, 430	500, 000	10, 000	BENSALEM.....	5, 613	324, 063	8, 822
AMERICAN FARMER.....	7, 430	500, 000	10, 000	BERNO.....	7, 663	635, 000	12, 500
AMERICAN LEHIGH.....	13, 730	1, 163, 100	12, 000	BERKELEY..... (X)	3, 883		
AMERICAN LEHIGH..... (X)	2, 089	32, 000	578	BERKSHIRE.....	5, 486	160, 157	4, 500
AMERICAN MERCHANT.....	7, 430	500, 000	10, 000	BESSEMER (tank).....	4, 923	363, 195	11, 500
AMERICAN PRESS.....	5, 135	344, 063	9, 000	BESSEMER CITY.....	5, 686	414, 831	12, 000
AMERICAN SHIPPER.....	7, 430	500, 000	10, 000	BETA (tank).....	5, 665	200, 400	6, 200
AMERICAN STAR.....	4, 811	429, 000	6, 000	BETHOR.....	8, 257	1, 055, 000	13, 000
AMERICAN TRADER.....	7, 430	500, 000	10, 000	BETSY HELL.....	0, 659	473, 740	11, 088
AMOLCO (tank).....	3, 101	96, 400	4, 900	BETTERTON (tank).....	7, 108	403, 200	10, 000
ANCON.....	0, 010	369, 500	7, 625	BIBB CITY.....	5, 107	344, 963	9, 000
ANDREA F. LUCKENBACH.....	10, 725	763, 000	14, 580	BIRKENHEAD (tank).....	4, 983	594, 115	16, 000
ANDREW JACKSON.....	7, 716	425, 273	10, 000	BIRNCO.....	6, 960	387, 800	12, 000
ANIWA.....	6, 012	504, 114	14, 000	BIRMINGHAM CITY.....	0, 194	441, 880	15, 200
Anne Hinfly.....	1, 313	55, 440	3, 360	BLAIR.....	4, 071	688, 000	10, 000
Annette Rolph.....	2, 361	43, 200	1, 900				

Oil-Burning Steam Vessels

Name of vessel	Gross tons	Bunker capacity	Cruising radius	Name of vessel	Gross tons	Bunker capacity	Cruising radius
		Gallons	Miles			Gallons	Miles
BLUE TRIANGLE.....	5,120	588,000	18,000	Catherine D.....	2,224	75,600	4,200
HOGOTA.....	2,627	191,980	8,270	CATHERINE (I. SIDDEN).....	2,052	201,600	7,776
BOHEMIAN CLUB (tank).....	6,882	405,000	10,300	CATHLAMET.....	6,869	597,954	15,364
BOLIVAR.....	2,606	101,980	8,270	CATHWOOD (tank).....	7,072	638,046	7,700
Bombay..... (X)	1,098			CATSKILL..... (X)	1,400	12,790	650
BONNIE BROOK.....	6,970	556,403	14,500	CAUCUS..... (X)	1,280	800	600
Border King.....	938	27,646	1,993	CAUTO.....	3,570	308,236	5,000
Border Queen.....	953	68,800	5,000	CAYO MAMBI.....	1,925	91,700	4,800
BOSTON.....	4,989	94,970	1,650	CAYUGA..... (X X)	2,309		
BRABANT (tank).....	2,773	177,520	9,447	Cazadero..... (X)	1,682		
BRADDOCK.....	6,620	462,030	9,683	CECIL COUNTY (tank).....	7,641	389,468	7,641
BRANDYWINE (tank).....	4,960	363,195	11,500	CEDARHURST (tank).....	6,030	344,063	9,000
BRAVE COEUR.....	6,458	588,000	16,483	Cello.....	9,943	33,661	3,310
BRAZOS.....	4,407	228,000	8,720	CENTARAUS.....	5,550	354,000	9,536
BRIDGETOWN.....	2,559	101,128	4,000	CERRO-AZUL (tank).....	8,876	554,188	9,600
BROAD ARROW (tank).....	7,796	350,730	9,108	CERRO-EBANO (tank).....	8,880	554,188	12,800
Brookdale.....	2,935	63,000	3,000	CHARCAS.....	6,555	513,387	13,154
BROOKINGS.....	2,327	180,600	9,600	CHARLES CHRISTENSON.....	5,630	300,670	7,489
BROOKLINE.....	6,527	505,000	12,000	CHARLES PRATT (tank).....	8,982	475,000	12,100
BROOKS-SCANLON..... (X)	581	65,000	1,800	CHARLES E. HARWOOD (tank).....	2,990	94,688	3,000
BRUSH.....	5,114	324,993	10,184	CHARLES G. BLACK (tank).....	14,305	760,000	15,000
BUENAVENTURA.....	2,609	188,000	5,000	CHARLES H. CRAMP.....	6,220	600,000	14,900
HUFFALO BRIDOE.....	3,249	284,000	9,400	CHARLES M. EVEREST (tank).....	5,372	40,400	7,400
HUFORD.....	4,804	235,200	7,000	CHARLES R. MCCORMICK.....	6,094	612,018	17,100
HYRON D. BENSON (tank).....	7,053	350,648	15,050	CHATHAM.....	5,640	101,355	5,000
				CHATTANOOGA CITY.....	5,698	414,834	12,000
C. A. CANFIELD (tank).....	6,156	203,488	5,600	CHAUNCEY M. DEFEW..... (X)	652	10,600	600
C. A. SNIDER.....	2,783	126,000	4,000	Chenhalls.....	663	27,300	1,680
C. H. WATSON.....	2,200	91,419	2,500	CHEPADOGA.....	6,035	467,904	12,513
C. D. JOHNSON III.....	1,985	138,600	7,820	Cherokee..... (X)	741		
CABEON..... (X)	6,107	320,340	7,900	CHEROKEE.....	5,896	277,200	7,000
CACIQUE..... (X)	6,245	400,000	3,000	CHESTER KIWANIS.....	5,502	516,643	10,312
CADABETTA..... (X)	2,648	188,354	9,419	CHESTER SUN (tank).....	6,069	390,800	9,000
CADDO (tank)..... (X)	0,223	480,070	16,600	CHESTER VALLEY.....	5,078	344,063	0,000
CADDOPEAR..... (X)	2,805	188,354	9,419	CHETOPA.....	3,252	183,493	6,800
CAHO..... (X)	757			CHICKAMAUGA.....	3,853	343,272	10,000
CALAMARES..... (X)	7,233	500,302	7,800	CHICKASAW.....	4,048	344,903	9,000
CALAWAH..... (X)	7,270	393,060	9,000	CHICKASAW CITY.....	0,196	447,384	17,040
CALIFORNIA.....	5,370	460,810	9,184	CHICOMICO.....	0,032	467,004	12,513
CALIFORNIA.....	20,325	1,492,136	15,000	CHILBAR (tank).....	5,030	380,000	12,370
CALISTOGA..... (X)	2,680	14,700	420	CHILCO.....	5,391	464,028	17,472
CALLAPASAS.....	2,220	170,485	5,000	CHILCOIL (tank).....	5,107	387,000	12,370
CALMAR.....	5,786	357,000	11,000	CHILORE.....	13,154	502,810	10,000
CALNO.....	3,283	198,800	7,300	CHILSCO (tank).....	5,104	370,000	13,950
CALORIA (tank).....	4,095	254,000	9,730	CHINA ARHOW (tank).....	8,403	418,950	9,900
CALVIN AUSTIN.....	3,820	40,488	1,200	CHINCHA.....	0,348	550,000	18,000
CAMAQUEY.....	3,462	155,120	10,000	CHINCHUNO.....	0,163	504,743	13,767
CAMDEN (tank).....	6,653	353,623	8,000	CHIPPEWA..... (X)	776	17,040	812
CAMDEN.....	2,153	189,980	700	CHIPPEWA..... (X X)	2,309		
CANANOVA.....	1,025	91,700	4,800	CHRISTY PAYNE.....	8,166	460,804	13,750
CANSUMSET.....	5,996	403,428	7,000	CHRINUS.....	5,567	354,000	11,000
CAPAC.....	5,586	471,000	10,000	CITIES SERVICE FUEL (tank).....	5,343	462,000	10,000
CAPILLO.....	5,135	344,963	9,000	CITIES SERVICE PATROL.....	7,805	396,000	10,000
Capital City..... (X)	1,142			CITY OF ALBANY.....	2,674	181,507	7,376
CAPITAL OF NEBRASKA.....	3,545	316,712	11,864	CITY OF ALMA.....	5,530	556,403	12,000
Capt. Weber..... (X)	690	7,602	592	CITY OF ALTON.....	5,500	344,963	9,000
CAPTAIN A. F. LUCAS (tank).....	4,188	237,762	8,000	CITY OF BERKELEY.....	0,039	445,200	12,000
CAPULIN.....	4,077	410,000	10,000	City of Breherton..... (X)	510		
CARANORO.....	2,016	194,000	7,750	CITY OF CAMDEN..... (X)	730	4,460	446
CARACAS.....	3,305	100,000	5,300	CITY OF DALLAS.....	2,559	205,144	7,570
CARDONIA.....	5,104	314,963	9,000	CITY OF ELWOOD.....	6,171	447,699	10,100
CARENCO.....	5,109	510,000	10,000	CITY OF EUREKA.....	5,728	546,000	16,000
Carlos.....	865	20,148	1,500	CITY OF FAIRBURY.....	5,053	344,963	9,000
CARLTON.....	5,127	344,963	9,000	CITY OF FLINT.....	4,903	344,963	9,000
Carmel.....	655	28,362	2,652	CITY OF FORT WORTH.....	2,606	206,800	7,680
CAROLYN.....	3,209	150,600	7,200	CITY OF FORT WORTH.....	6,501	342,960	7,000
CARPLARA (tank).....	5,104	344,963	9,000	CITY OF HONOLULU.....	10,680	1,200,000	15,000
CARBANILLE (tank).....	5,030	344,963	9,000	CITY OF HOUSTON.....	2,609	188,073	7,630
CARRIER..... (X)	1,097			CITY OF JOLIET.....	6,107	420,857	10,300
CARILLO.....	4,538	212,652	5,100	CITY OF KEANSBURG..... (X)	1,037	21,000	240
CARTAOO.....	4,611	243,760	6,500	CITY OF LOS ANGELES.....	12,642	1,680,325	19,584
CASCADE.....	1,853	100,200	5,500	CITY OF OMAHA.....	0,627	342,960	7,000
CASEY.....	5,017	604,115	10,000	CITY OF PHILADELPHIA..... (X)	749	4,460	446
CASPAN.....	730	18,000	1,200	CITY OF PHILADELPHIA.....	2,674	181,807	7,370
Caspar.....	618	28,224	2,550	CITY OF SACRAMENTO..... (X)	3,016	44,100	700
CASPER.....	4,075	694,115	10,000	CITY OF ST. JOSEPH.....	5,091	83,370	7,000
CASSIHI (tank).....	5,930	314,963	9,000	CITY OF SEATTLE.....	1,957	82,454	3,387
CASTANA (tank).....	5,030	314,963	9,000	CITY OF SHERMAN.....	0,406	475,071	13,100
CASTLE TOWN.....	3,321	298,700	11,500	CITY OF VERNON.....	5,401	540,900	10,000
CATAHOULA (tank).....	5,030	317,550	10,800	CITY OF VICTORIA.....	1,933	50,400	2,560
CATALINA.....	1,766	126,000	2,500	CITY OF WEATHERFORD.....	5,401	540,000	13,100
CATHERINE.....	2,121	147,000	8,000	CITY OF WILMINGTON..... (X)	749	4,460	446

Oil-Burning Steam Vessels

Name of vessel	Gross tons	Bunker capacity	Cruising radius	Name of vessel	Gross tons	Bunker capacity	Cruising radius
		Gallons	Miles			Gallons	Miles
CLARK	3,372	220,500	9,500	D. G. SCOTFIELD (tank)	7,074	451,206	13,409
CLAREMONT (X)	1,135			D. R. WELLER (X)	538	2,000	1,700
CLARK MILLS	3,283	168,800	7,000	Daisy	679	20,010	1,700
CLAUDINE	846	19,500	624	Daisy Freeman	613	27,900	3,040
CLAUSEUS	5,549	354,000	11,000	Daisy Gadsby	818	32,503	2,000
CLAYBACKE	5,530	344,963	9,000	Daisy Gray	1,187	41,700	3,000
CLEARWATER	4,570	344,963	9,000	Daisy Matthews	943	37,084	2,500
CLEMENT SMITH (tank)	7,505	344,963	6,000	Daisy Putnam	886	34,734	2,200
CLIFFWOOD	5,104	344,963	9,000	DAKOTA	6,537	470,552	13,447
CLONTARF	4,969	504,000	10,000	DAN F. HANLON	1,434	153,088	6,000
COAHOMA COUNTY	5,580	344,963	9,000	DANIEL WEBSTER	3,289	310,868	6,000
COAMD.	7,057	217,350	5,000	DANNEDIAFE (tank)	4,310	253,218	7,900
COAXET	6,038	430,625	16,430	DARDEN (tank)	5,189	300,000	10,000
COCKAPONSET	5,905	463,029	11,000	DARTFORD (tank)	5,186	370,000	8,470
CODY	5,104	344,963	9,000	DAUPERATA	5,720	280,339	7,903
COELLEDA	4,985	344,963	9,000	Davenport	911		
CORUR D'ALENE	5,104	344,963	9,000	DAVENPORT	5,491	502,870	12,000
COHASSET	5,263	360,000	11,188	DAVID MCKELVY (tank)	6,820	460,073	12,500
COKATO	3,545	198,800	8,680	DAVID C. REID	5,674	210,520	7,200
COLINROOK	5,104	344,963	9,000	DEAN EMERY (tank)	6,664	380,800	9,000
COLD HARBOR	5,010	344,963	9,002	DEER LODGE	6,187	267,000	7,500
COLD SPRING	6,075	323,000	7,260	DEFACIO	4,800	118,000	15,000
COLDWATER	5,110	344,963	9,000	DEFIANCE	7,611	374,220	12,300
COLLAMER	5,112	344,963	9,000	DELANSON	5,989	550,403	7,920
COLLINSWORTH	5,101	594,424	10,000	DELAWARE RIVER	2,603	191,080	8,270
COLOMBIA	5,643	493,500	13,000	DELAWARE SUN (tank)	8,964	681,983	17,500
COLORADO	2,689	176,187	7,432	DELCTO	4,078	290,000	7,000
COLORADO SPRINGS	6,864	308,257	7,238	DELFINA	3,480	221,600	6,000
COLUMBIAN	6,262	570,000	15,264	DELIGHT	5,141	520,370	10,077
COLUSA (X)	795	8,636	433	DELIBLE	3,478	226,040	10,200
COMAL	2,934	216,000	4,700	DELTA KING (X)	1,837	23,412	1,992
COMANCIE (X)	689			DELTA QUEEN (X)	1,837	23,412	1,992
COMMACE	5,111	344,963	9,000	DEKALI	3,333	252,000	9,000
COMMERCIAL GUIDE	4,792	275,000	8,000	DEFERE	3,476	179,214	10,843
COMMERCIAL MARINE	2,559	183,928	7,475	DERANOV	5,227	638,448	10,077
COMMERCIAL NAVIGATOR	2,638	191,980	8,270	DERBLAY	3,476	179,214	10,843
COMMERCIAL PIONEER	4,789	458,030	17,760	DEBRYLINE (tank)	7,063	307,400	7,700
COMMERCIAL SPIRIT	2,686	189,000	7,000	DEROCHE (tank)	7,058	307,400	6,616
COMMERCIAL TRAVELER	4,607	65,394	15,600	DES MOINES BRIDGE	3,546	198,800	7,000
COMUS	4,760	212,000	6,604	DETROIT WAYNE	2,600	191,980	8,270
CONDOR	4,747	273,190	7,987	DEWITT CLINTON (X)	3,899	10,000	401
CONIHATTA	4,974	273,000	6,800	DIANLO	5,997	463,428	7,000
CONNEX PEAK	5,620	344,963	9,000	DIAMOND HEAD	5,444	294,000	7,000
Contra Costa (X)	4,483			DIANA DOLLAR	7,033	070,200	17,663
COPPENAME	3,251	250,000	5,000	DICKENSON	831	51,534	2,300
COQUINA	2,140	201,000	9,000	DILLWYN (tank)	9,913	538,940	7,617
COROYA	2,089	135,366		DILWORTH (tank)	7,045	538,940	13,000
CORINTO	1,973	151,200	6,545	Dismore (tank) †	6,144	263,040	5,250
CORNELIA	3,129	187,320	7,200	Dio	4,823	364,738	9,070
CORNISH	1,827	79,054	5,391	DIRIGO (tank)	6,530	410,533	11,035
CORONADO	5,989	320,760	7,500	DISTINCT OF COLUMBIA (tank)	7,641	407,088	8,800
COROZAL (X)	1,598	28,000	2,000	DIXIANO (tank)	4,323	6,240	6,000
CORRALES	2,146	17,331	13,000	DIXIE	8,188	323,000	6,450
CORNICANA	2,059	210,000	13,300	DIXIE ARROW (tank)	8,046	468,036	9,100
CORSON	4,999	588,000	12,000	DOCHT	4,834	250,000	7,000
CORVUS	5,551	200,000	10,000	DOMINO	3,170	241,356	9,600
COSTA RICA	1,783	113,400	7,776	DONALD MCKAY	5,535	545,643	13,100
COSTIGAN	6,120	324,063	7,920	DORA	5,036	344,963	9,000
COTATI	5,963	490,000	12,000	DORCHESTER	5,649	104,355	3,460
COURAGEOUS	7,593	374,220	11,378	DOROTHY	2,873	113,400	6,000
COVENA	2,372	170,000	8,580	DOROTHY ALEXANDER	5,453	246,120	2,160
COYA	4,954	180,000	5,000	Dorothy Bradford (X)	1,746		
CRAMPTON ANDERSON (tank)	6,998	300,678	7,017	DOROTHY LUCKENBACH	8,530	581,700	10,000
CRANFORD	6,527	342,960	7,000	DOROTHY WINTERMOTE	2,010	109,074	6,200
CREOLE	6,362	325,667	8,850	DOYLESTOWN	2,632	187,980	6,800
CRICKET	1,130	145,000	7,000	DHYDEN	5,816	300,100	18,000
CRIPPLE CREEK	6,320	334,300	7,000	DULCINO (tank)	2,051	116,340	4,200
CRISTOBAL	9,604	539,638	11,152	DUNANNON (tank)	7,257	538,946	7,700
CROFTON HALL	5,378	277,000	8,000	DUNESNE	6,262	462,630	13,461
CROSSKEYS	6,869	308,257	8,552	DUNANGO (tank)	7,125	250,000	7,200
CRUDOIL (tank)	1,370	32,340	885				
CUBA	2,472	154,200	5,200	E. G. CROSBY (XX)	1,879	46,200	3,000
CULBERSON	5,463	460,902	12,300	E. J. SADLER (tank)	9,638	516,000	10,250
CUMBERLAND	2,598	191,980	8,270	E. M. BUNCE (XX)	2,309	139,376	7,370
CURACAO	1,548	98,322	5,210	E. M. CLARK (tank)	9,647	510,000	12,000
CURRIER (tank)	4,711	95,000	2,000	E. R. KEMP (tank)	4,887	337,630	9,000
CUSHNET	3,545	198,800	7,000	E. W. SINCLAIR (tank)	4,887	337,360	9,000
CUSHNOC	5,405	563,030	12,287	EAGLE	6,003	475,100	10,000
CUTHUNK	3,546	198,800	7,000	EASTERN GLADE	5,553	337,734	8,100
CUZCO	5,406	335,233	9,146	EASTERN KNIGHT	6,588	661,920	14,000
				EASTERN LEADER	4,002	238,850	9,000

† Concrete.

Oil-Burning Steam Vessels

Name of vessel	Gross tons	Bunker capacity	Cruising radius	Name of vessel	Gross tons	Bunker capacity	Cruising radius
		<i>Gallons</i>	<i>Miles</i>			<i>Gallons</i>	<i>Miles</i>
EASTERN SWORD	3,785	243,310	8,850	F. A. WARNER	2,333	126,000	6,480
ECLIPSE	7,689	290,220	9,134	F. H. HILLMAN (tank)	9,835	500,571	10,039
ECUADOR	5,644	481,688	12,700	F. H. WICKET (tank)	7,753	352,800	8,000
EDENTON	6,958	308,257	8,920	F. J. LUCKENBACH	7,821	631,060	12,500
EDGAR F. LUCKENBACH	8,014	670,960	11,230	F. Q. BARSTOW (tank)	9,003	472,000	12,100
EDGEFIELD	6,990	308,257	8,920	F. S. Loop	794	29,988	1,000
EDGEHILL	0,868	308,257	8,920	FAIRFAX	5,640	170,000	9,000
EDGEMONT	6,865	308,257	8,920	FAIRFIELD CITY	5,686	425,015	11,400
EDGEMOOR	7,038	308,257	8,920	FALCON	2,960	151,610	6,720
EDITH	3,382	226,800	9,500	FALMOUTH	2,606	188,073	7,630
EDITOR	0,326	630,000	12,000	FARGO	2,606	206,860	7,630
EDMORE	6,999	313,303	8,920	FARNAM	3,283	198,800	6,800
EDNA	1,815	97,902	6,600	FEDERAL (tank)	2,881	252,000	10,000
EDNA CHRISTENSON	2,244	198,618	7,000	FEDERAL	0,868	468,427	13,464
EDWARD LUCKENBACH	7,916	637,720	14,250	FELIX TAUSSIG	5,856	340,000	10,000
EDWARD RIEGELMANN (X)	693	8,000	2,800	FELTONE	7,117	309,851	7,900
EDWARD L. DOHENY (tank)	5,871	263,130	7,750	FIRMORE	7,117	309,851	7,900
EDWARD L. SHEA (tank)	0,646	378,000	9,000	FIRTHCLIFFE	6,076	323,000	8,822
EDWARD T. JEFFERY (X)	1,678	10,013	3,550	FISHKILL	5,628	323,000	8,684
EDWIN CHRISTENSON	5,708	312,400	8,000	FLORENCE LUCKENBACH	4,953	363,610	11,520
EELBECK	0,318	224,390	9,104	FLORENCE OLSON	1,437	81,000	3,500
EPPINGHAM	0,421	334,390	10,694	FLORIDIAN	6,765	470,652	13,733
EFFNA	0,378	586,686	16,296	FLUOR SPAR	5,035	344,963	12,000
EGLANTINE	0,325	334,390	10,594	Forest King	2,426	122,000	6,500
EGBRONT	6,864	334,390	8,000	FORT ARMSTRONG	3,249	198,800	7,000
EL ALBA	4,014	213,137	7,444	Fort Bragg	912	35,700	2,300
EL ALMIRANTE	5,210	150,000	5,000	Fort Butler (X)	1,139	151,130	1,220
EL CAPITAN	5,210	150,000	5,000	FORT WAYNE	0,231	286,339	8,290
EL CAPITAN	2,227	165,672	8,665	FOURTH ALABAMA	3,283	198,800	7,000
EL CEDRO	2,612	856,885	5,800	FRANCE (X)	688	8,460	600
EL CID	4,608	228,000	8,720	FRANCIS E. POWELL (tank)	7,090	395,000	8,000
EL COSTON	7,286	326,000	7,000	FRANK A. CUNNINGHAM	563	8,000	2,300
EL DIA	4,604	228,000	8,720	Frank D. Stout	1,113	24,360	1,680
EL ESTERO	4,219	140,500	5,000	FRANK G. DRUMM (tank)	7,048	306,678	7,617
EL ISLEO	4,219	140,500	5,000	FRANK H. BUCK (tank)	0,076	92,862	2,650
EL LAGO	4,219	140,501	5,000	FRANKLIN (tank)	2,841	180,000	6,500
EL MUNDO	0,008	261,492	8,000	FRANKLIN COUNTY	2,602	101,980	8,270
EL NORTE	4,604	224,680	7,880	FRANKLIN K. LANE (tank)	6,968	309,678	7,617
EL OCCIDENTE	0,008	261,492	8,350	Fred Baxter	1,294	52,500	3,700
EL OCEANO	0,767	165,000	3,370	FRED W. WELLER (tank)	9,485	442,000	10,780
EL ORIENTE	0,008	201,492	8,350	FREDERIC EWING (tank)	6,773	193,609	8,290
EL PASO (X)	1,953			FREDERIC R. KELLOGG			
EL SEGUNDO (tank)	3,683	221,766	8,521	(tank)	7,127	264,600	7,968
EL SIGLO	4,593	228,000	8,720	FREPORT SULPHUR No. 5	4,127	302,400	11,000
EL VALLE	4,605	224,680	4,500	FREPORT SULPHUR No. 6			
ELDENA	0,900	308,257	8,920	(tank)	4,487	224,120	8,300
ELDORADO	2,180	126,000	4,800	FRIEDA	3,365	150,000	6,000
ELDRIDGE	7,001	308,257	8,920	FULLOIL (tank)	1,370	20,400	2,469
ELEANOR CHRISTENSON	5,411	672,000	21,120				
ELISHA WALKER (tank)	7,252	332,704	10,500	GALAHAD	5,728	286,339	8,205
ELIZABETH	3,482	241,356	9,768	GALENA (tank)	5,102	294,000	10,000
ELIZABETH RIVER	2,592	191,980	8,270	GALVESTON	0,171	450,490	10,000
ELKHORN	6,321	334,390	9,108	Garden City (X)	1,680		
ELKRIOD	0,318	580,000	16,800	GARFIELD	2,718	60,480	2,400
ELLENOR	3,482	241,356	7,750	GARGOYLE (tank)	7,002	462,214	6,000
ELMSPORT	0,865	588,167	15,750	Gaston	846	10,800	1,500
EMERGENCY Aid	5,477	556,403	14,600	GATEWAY CITY	5,076	556,403	14,600
EMUDO (tank)	0,900	638,946	12,500	GENE CRAWLEY (tank)	3,184	132,840	4,700
EMMA ALEXANDER	7,793	769,730	11,000	GENEVIEVE LYKES	2,659	109,386	7,137
EMMA H. COPPAGE (tank)	7,017	336,000	10,000	GEORGE FIERCE	5,462	545,643	13,100
EMPIRE ARROW (tank)	8,046	408,000	9,100	GEORGE WASHINGTON	5,184	249,300	6,000
Enclain (X)	2,014			GEORGE E. WEEK	6,976	545,643	13,100
ENDICOTT	0,310	334,390	7,000	GEORGE G. HENRY (tank)	0,265	203,742	6,136
ENSBLEY CITY	6,157	414,834	12,000	Geo. H. Jones (tank)	0,689	380,800	9,000
ENTERPRISE	2,800	159,600	7,400	GEORGE H. WALKER (X)	2,062	82,000	
EOCENE (tank)	2,217	107,160	3,618	George L. Olson	1,428	52,600	3,186
EPITACIO PESSOA	5,989	320,340	7,920	GEORGE W. HARNES (tank)	0,531	317,620	9,561
Ernest H. Meyer	1,057	50,355	4,700	GEORGIAN	4,821	429,000	8,000
ESCAMBIA	5,444	322,200	7,450	Georgie Burton (X)	672		
ESPARTA	3,304	500,262	7,802	Georgina Rolph	2,354	47,000	2,000
Esther Johnson	1,104	35,700	2,200	GLACIER	4,043	210,000	6,000
ESTRADA PALMA	2,639	221,670	8,600	GLADYSBE (tank)	5,186	370,000	13,980
ETHAN ALLEN	7,621	542,360	11,000	GLENPOOL (tank)	5,256	273,000	7,080
ETHYL	2,680	191,954	7,866	Gloicester (X)	621		
EUGENE V. R. THAYER (tank)	7,137	414,660	13,500	GLYMONT	2,722	199,094	6,800
EUIANA	5,688	632,850	11,520	GOLDEN CLOUD	5,613	577,736	15,246
Eureka	2,420			GOLDEN COAST	6,052	502,800	10,440
EVANOLINE	5,043	285,310	4,950	Golden Dawn (X)	012		
EVELYN	3,140	169,600	7,500	GOLDEN DRAGON	7,460	462,920	11,080
EVERGREEN CITY	5,690	556,403	7,920	Golden Era (X)	673		
Express (X)	1,023	14,000	600	GOLDEN FLEECE	5,630	497,700	15,405
EXPRESS (X)	1,592	23,620	1,600	GOLDEN FOREST	5,658	562,000	21,000
				GOLDEN HIND	7,451	462,920	11,080

Oil-Burning Steam Vessels

Name of vessel	Gross tons	Bunker capacity	Cruising radius	Name of vessel	Gross tons	Bunker capacity	Cruising radius
GOLDEN HORN	6,367	630,000	15,130	HENRY CLAY	8,166	668,403	6,980
GOLDEN MOUNTAIN	6,076	604,000	12,000	HENRY COUNTY	2,592	191,980	8,270
GOLD SHELL (tank)	6,014	460,468	4,800	HENRY STEERS	6,890	645,043	13,100
GOLDEN SUN	7,460	462,020	11,080	HENRY A. MEYER (X)	563	8,000	2,300
GOVERNOR DINGLEY	3,826	20,000	700	HENRY D. WINTON	4,438	880,600	30,525
GOVERNOR JOHN LIND (Grays Harbor)	3,431	201,000	8,260	HENRY M. FLAGLER	2,600	148,304	1,850
Greenland	6,650	28,066	2,650	HENRY R. MALLORY	6,063	217,603	6,000
GREYLOCK	6,602	616,613	13,100	HENRY S. GROVE	6,220	425,600	10,000
GRIFFIN	7,480	404,802	10,000	HERBERT G. WYLIE (tank)	4,202	138,180	5,000
GRIFFIN	1,484	100,800	5,700	HERBERT L. PRATT (tank)	7,118	270,000	6,000
GULF AQUIL	2,592	166,200	7,000	HEREDIA	4,611	104,600	6,000
GULFBREZZE (tank)	6,100	490,650	14,350	HERMAN FRASCH	4,421	304,700	10,000
GULF COAST (tank)	6,651	332,800	6,000	HILO	3,283	183,403	6,800
GULF KING (tank)	6,188	201,012	7,500	HOHO	4,828	187,089	7,012
GULF LAND (tank)	6,560	273,714	0,000	HOO ISLAND	4,069	388,000	13,000
GULF LIGHT (tank)	6,276	201,012	7,500	HOLLYWOOD	6,515	465,864	12,400
GULF MAID (tank)	6,188	201,012	7,500	Homer	601	8,010	878
GULFOIL (tank)	6,225	201,012	7,500	HONNEDAGA	6,218	377,383	11,264
GULFPOINT (tank)	6,188	128,000	10,000	HOPATCONG	6,216	351,250	6,000
GULFPORT (X)	0,972	430,000	10,000	Hoquiam	644		
GULF QUEEN (tank)	6,660	273,714	0,000	HORACE LUCKENBACH	6,475	475,484	0,700
GULFSTAR (tank)	6,785	340,200	10,000	HORACE X. BAXTER	1,293	62,500	3,700
GULF STATE (tank)	7,230	377,737	5,000	HOUSTON	3,545	316,712	11,864
GULFSTREAM (tank)	7,210	628,040	7,700	Hoxnar (tank)	6,958	262,000	6,000
GULF TRADE (tank)	6,188	201,012	7,500	HUGOTON (tank)	6,943	468,148	13,460
GULF OF MEXICO (tank)	6,850	810,000	10,000	HUGUENOT (tank)	6,961	468,148	13,400
GUNSTON HALL	7,807	280,932	7,700	Humboldt	1,075	30,240	1,600
	0,182	473,740	12,196	HUTCHINSON	3,545	316,712	11,864
				HYADES	3,817	316,711	11,864
H. C. FOLGER (tank)	7,086	443,384	11,000	HYBERT	0,601	342,060	7,000
H. F. ALEXANDER	8,357	462,000	2,525				
H. F. MORSE	0,054	473,740	11,083	I. C. WHITE (tank)	7,013	420,780	14,000
H. H. ROGERS (tank)	8,807	476,000	12,100	ICELAND	6,460	645,043	13,101
H. M. FLAGLER (tank)	8,267	349,000	16,000	ICONIUM	6,032	467,303	12,640
H. M. STOREY (tank)	9,833	462,000	9,000	Idaho	994	42,000	3,000
H. W. HAXTER	2,428	252,000	12,000	ILLINOIS (tank)	6,683	439,068	10,000
HADDON	3,645	198,800	7,000	IMLAY (tank)	7,005	262,400	10,000
HADNOT (tank)	0,258	317,660	8,000	INDEPENDENCE	7,607	374,220	7,660
HAGAN (tank)	6,373	317,660	8,000	INDEPENDENCE HALL	6,650	344,063	0,000
HAGOOD (tank)	6,866	252,000	7,000	INDEPENDENT BRIDGE	3,545	198,800	7,000
HAIIRA (tank)	6,856	210,339	6,930	INDIA ARROW (tank)	8,327	380,375	10,900
HAITI	2,606	190,116	6,000	INDIANAPOLIS (X)	765		
HALEKALUA	3,679	120,000	0,528	INGOLD	3,267	183,493	0,800
HALEY MOON	6,673	528,828	7,600	INTAN	6,490	320,340	8,025
HALE (tank)	6,886	480,000	10,000	INVINCIBLE	7,602	378,000	10,000
HAISEY (tank)	7,088	638,946	7,700	IOWA (X)	1,411	100,800	3,000
HAJLIN F. MCCORMICK	3,317	298,700	11,600	IOWAN	6,620	470,652	13,447
HAMPTON ROADS (tank)	7,629	407,088	8,000	ISWICH	6,689	368,138	9,768
HAMPTON ROADS	2,689	170,187	7,432	IRENE	3,482	241,479	10,250
HANLEY	7,683	410,844	9,485	IROQUOIS (XX)	1,182		
HANOVER	6,810	611,428	13,600	IROQUOIS	6,200		
HAROLD WALKER (tank)	0,368	280,372	0,400	IRVINGTON	6,684	351,250	8,684
HARRY FANNUM (tank)	3,093	143,430	6,000	ISANTI	6,713	446,600	12,398
HARRY LUCKENBACH	8,713	742,582	11,469	ISLAND QUEEN (X)	986	30,000	800
HARRY E. SPEARS (X)	610	14,400	668	Isleton (X)	616		
HARTFORD	6,703	290,020	8,265	J. A. BOSTWICK (tank)	7,929	347,000	9,580
HARTWOOD	946	42,000		J. A. MOFFETT, JR. (tank)	9,663	612,148	11,100
HARVARD	3,818	100,800	1,200	J. B. STOLSON	837	20,862	8,223
HARVESTER (tank)	6,632	438,000	12,600	J. C. DONNELL (tank)	9,783	280,660	7,600
HASLEHURST	3,646	108,800	7,000	J. C. FITZSIMMONS (tank)	6,716	420,000	10,000
HASTINGS	6,401	610,900	13,119	J. D. PETERS (X)	880		
HATCHER	6,089	438,619	11,232	J. E. O'NEIL (tank)	7,070	100,000	4,600
HATHAWAY	6,991	438,351	11,000	J. L. LUCKENBACH	8,636	628,035	11,463
HAWAII	0,615	420,000	12,000	J. M. DANZIGER (tank)	0,063	100,000	6,400
HAWAII	850	91,892	3,764	J. N. PEW (tank)	9,071	694,261	17,600
HAWAIIAN	0,261	473,782	10,857	J. R. GORDON	6,657	354,000	11,000
HAWARDEN	0,042	438,351	12,000	J. FLETCHER FARRELL (tank)	7,061	414,691	11,140
HAYTUM	0,041	438,354	12,000	J. OSWALD HOYD (tank)	1,806	376,000	3,000
HAYDEN	0,042	438,354	12,000	JACONA	4,843	205,645	7,038
HAYMON	0,012	438,354	12,000	JACOX	2,048	188,354	6,800
HAYNE	6,037	438,354	12,000	JADDEEN	6,869	308,257	8,552
HAYWARD (X)	1,653	8,400	450	JALAPA	0,085	300,000	12,000
HEBER	6,041	438,354	12,000	JAMES (GRIFFITHS)	3,646	312,072	12,800
HEFFRON	7,611	360,516	9,450	JAMES McCLE (tank)	9,651	400,000	12,400
HEHRA	7,688	450,387	13,900	JAMES MOREN (X)	602	0,850	
HELEN	3,128	134,600	6,330	JAMES OTIS	8,292	656,800	11,000
HELEN (OLMSTED (tank)	7,311	430,000	10,000	JAMES RIVER	2,600	206,860	7,600
HELEN VINCIGMONT (tank)	10,388	336,000	10,000	JANELEW	6,085	400,000	12,000
HELENE	672	21,670	1,600	JANE CHRISTENSON	6,776	282,686	9,371
HENDRICK HUDSON (X)	2,817	100,000	400	JANE NETTLETON	1,645	62,600	3,000
HENRY BUCKNER (X)	693	8,000	2,300	JAPAN ARROW (tank)	8,327	418,959	9,900

Oil-Burning Steam Vessels

903

Name of vessel	Gross tons	Bunker capacity	Cruising radius	Name of vessel	Gross tons	Bunker capacity	Cruising radius
		Gallons	Miles			Gallons	Miles
JAYA ARROW (tank).....	8,327	418,959	9,000	LAKE FANDANGO.....	2,600	191,980	8,270
JEANNETTE SKINNER.....	5,716	308,257	9,072	LAKE FANDON.....	2,600	191,980	8,270
JEFF DAVIS.....	6,171	450,490	10,000	LAKE FANSDALE.....	2,508	191,980	8,270
Johan Poulsen.....	050	26,460	1,000	LAKE FARABEE.....	2,042	168,496	7,600
Johanna Smith.....	1,921	48,300	1,020	LAKE FARLEY.....	2,599	191,980	8,270
JOHN ADAMS.....	7,809	310,868	6,000	LAKE FARRAOUT.....	2,600	191,980	8,270
JOHN CADWALADER..... (X)	1,478			LAKE FAVONIA.....	2,592	191,980	8,270
JOHN ENGLIS.....	5,075	545,643	13,100	LAKE FAXON.....	2,592	191,980	8,270
JOHN JAY.....	8,292	556,800	11,000	LAKE FENN.....	2,592	191,980	8,270
JOHN KOACH.....	5,950	545,643	13,100	LAKE FERNALDA.....	2,595	198,948	8,071
JOHN STEVENS.....	5,075	545,643	13,000	LAKE FERRONA.....	2,598	19,180	8,730
JOHN WORTHINGTON (tank).....	8,194	307,530	5,160	LAKE FESTINA.....	2,559	196,128	4,000
JOHN A. LYNCH..... (X)	593	8,000	2,300	LAKE FESTUS.....	2,571	196,128	4,000
John C. Kirkpatrick.....	1,430	52,836	2,808	LAKE FIBRE.....	2,559	186,584	7,570
JOHN D. ARCHBOLD (tank).....	14,054	618,000	10,500	LAKE FIGART.....	2,569	186,584	7,570
JOHN H. MCCOONEY..... (X)	593	8,000	2,300	LAKE FIGHTING.....	2,559	186,584	7,570
JOLEE.....	4,991	344,963	0,000	LAKE FISCUS.....	2,713	186,022	7,627
JOMAR.....	5,104	344,963	9,000	LAKE FITCH.....	2,713	181,954	7,868
Joppa..... (X)	607			LAKE FLAGON.....	2,609	206,860	7,627
JOSEPH SEEF (tank).....	6,072	492,480	13,260	LAKE FLATONIA.....	2,609	196,470	8,000
JOSEPH A. GUIDER..... (X)	593	8,000	2,300	LAKE FLORIS.....	2,606	188,073	7,630
JOSEPH J. O'BRIEN..... (X)	593	8,000	2,300	LAKE FRANCES.....	2,016	108,948	5,627
JOSEPH M. CUDAHY (tank).....	7,052	509,950	10,000	LAKE FURNAS.....	2,677	183,000	7,230
JOSEPH R. PARROTT.....	2,406	221,656	2,778	LAKE GAITHER.....	2,659	176,187	7,137
JULIA LUCKENBACH.....	7,906	637,720	14,250	LAKE GALEWOOD.....	2,680	510,000	4,000
JULIUS MILLER..... (X)	593			LAKE JANADO.....	2,677	176,187	7,432
Jupiter..... (X)	539	56,000	2,800	LAKE JANO.....	2,677	183,000	7,432
				LAKE JATUN.....	2,677	183,000	7,236
K. I. LUCKENBACH.....	7,882	631,000	12,960	LAKE JAZETTE.....	2,604	191,980	8,270
K. R. KINGSBURY (tank).....	7,251	454,000	10,000	LAKE JERT.....	2,637	191,980	8,270
KAMESIT.....	6,070	501,114	15,787	LAKE JEYBER.....	2,592	191,980	8,270
KANSAN.....	6,339	478,617	15,204	LAKE JIDDINGS.....	2,592	191,980	8,270
Katherine..... (X)	531			LAKE JILTA.....	2,604	191,980	8,270
Katherine Donovan.....	993	30,060	2,700	LAKE JILTEDOE.....	2,604	191,980	8,270
KATHINA LUCKENBACH.....	7,822	631,000	12,960	LAKE JRTH.....	2,606	191,980	8,270
KAYSEER.....	6,989	320,340	7,920	LAKE GLASCO.....	2,606	191,980	8,270
KEKETTICUT.....	6,072	504,114	15,787	LAKE GORIN.....	2,368		
KEKOSKEK (tank).....	5,124	88,000	2,500	LARR INGLENOOK.....	2,608	200,000	8,270
KENOWIS.....	4,963	344,963	0,000	LAKE MIRAFLORES.....	2,702	183,900	7,236
KENTUCKIAN.....	6,479	679,912	10,714	LAKE THERA.....	2,600	191,980	8,270
KEWANEE (tank).....	3,550	247,185	4,500	LAKE TIBATA.....	2,059	143,000	0,000
KILAUOA..... (X)	1,338	50,700	1,200	LANCASTER.....	5,871	300,000	8,000
Kinau.....	976	30,060	771	LANSOWNE.....	5,470	645,643	18,100
KIOWA..... (X)	2,889	124,168	0,160	LANSING.....	4,613	149,539	4,200
KIWIACOQUILLAS (tank).....	5,000	344,963	9,000	LARA.....	2,967	140,500	6,000
KITTEGAUN.....	5,960	324,063	7,920	LATOCHE.....	2,332	160,638	7,366
KLAMATH..... (X)	1,852	17,472	1,000	LAUREL.....	5,759	335,233	9,146
KNOXVILLE.....	3,283	183,463	6,800	LAVADA.....	6,052	463,039	11,000
KNOXVILLE CITY.....	5,686	414,634	12,000	LEWEC (tank).....	6,900	638,946	12,500
KUSHAN..... (X)	926			LEHOHE.....	8,289	602,819	6,541
KVICHAK..... (X)	1,063	42,000	3,000	LEIHON.....	4,983	344,963	10,036
				LEMUEL BURROWS.....	7,610	642,000	12,900
L. J. DRAKE (tank).....	6,693	327,000	0,850	LENA LUCKENBACH.....	6,749	400,408	12,240
L. S. THORNE..... (X)	1,217	16,768	168	LEVANT ARROW (tank).....	8,046	408,000	11,100
LA BREA (tank).....	6,665	355,162	11,700	LEVATHAN.....	59,956	2,600,016	4,723
LA PERLA.....	3,078	175,685	7,000	LEWIS LUCKENBACH..... (X)	10,602	763,378	14,580
LA PLACENTIA (tank).....	8,272	354,274	6,100		581		
LA PURISIMA (tank).....	6,691	300,000	3,270	LIBERATOR.....	7,707	475,636	12,928
LABETTE.....	4,989	344,963	0,000	LIBERTY.....	6,211	471,293	13,400
LACKAWANNA.....	1,073	42,000	2,600	LIBERTY BELL.....	5,107	314,963	9,000
LACKAWANNA BRIDGE.....	3,646	108,800	7,000	LIBERTY GLO.....	4,079	344,963	9,000
LAFOMO.....	5,662	344,963	0,000	LIBERTY LAND.....	5,052	344,963	9,000
LAKE BEN HOW.....	2,368	150,600	10,600	LIBERTY (tank).....	7,057	608,000	16,100
LAKE BLK WATER.....	2,730	177,643	7,000	LIBREHE (tank).....	6,541	438,900	12,500
LAKE BLK WOOD.....	2,681	177,643	7,000	LIGHTBURN (tank).....	3,737	147,000	10,000
LAKE ELLENORAH.....	2,674	181,807	7,376	LILLIAN.....	3,482	241,476	10,250
LAKE ELLENORAH.....	2,674	181,807	7,376	LILLIAN LUCKENBACH.....	8,636	628,935	11,406
LAKE ELLENORAH.....	2,674	88,000	4,000	LIMON.....	3,266	267,740	6,750
LAKE ELLIOTRFE.....	2,674	181,807	7,376	LIVINGSTON ROE (tank).....	8,194	120,000	10,000
LAKE ELLIOTRFBTH.....	2,674	181,807	7,376	LOCKPORT.....	6,211	587,624	6,211
LAKE ELMDALE.....	2,674	181,807	7,376	LORAIN.....	6,213	471,237	13,400
LAKE ELMONT.....	2,674	181,807	7,376	LOHETTA.....	6,463	545,643	13,100
LAKE ELSBOND.....	2,674	181,807	7,376	LOHRAINK CROSS.....	6,127	314,963	9,000
LAKE ELMWOOD.....	2,674	181,807	7,376	LOS ANGELES (tank).....	6,762	355,162	11,700
LAKE ELMWOOD.....	2,674	181,807	7,376				
LAKE ELPUERTO.....	2,674	181,807	7,376	Louis..... (X)	630		
LAKE ELSAR.....	2,674	258,520	7,000	LOUISIANA (tank).....	2,849	124,000	3,600
LAKE ELVA.....	2,674	181,807	7,376	LOUISVILLE BRIDGE.....	3,283	183,403	6,800
LAKE FAHLUS.....	2,606	191,980	8,270	LUBRICO (tank).....	6,056	450,000	12,452
LAKE FAGUNDUS.....	2,606	191,980	8,270	LURLINE.....	6,572	714,000	15,000
LAKE FAHFAH.....	2,606	191,980	8,270	LUXPALLE.....	4,990	545,000	15,000
LAKE FAIRFOIT.....	2,606	191,980	8,270				
LAKE FANDUSH.....	2,598	191,980	8,270	LYCOMING.....	5,989	320,340	7,920

Oil-Burning Steam Vessels

Name of vessel	Gross tons	Bunker capacity	Cruising radius	Name of vessel	Gross tons	Bunker capacity	Cruising radius
		Gallons				Miles	
M. F. ELLIOTT (tank)	7,053	436,700	12,000	MITCHELL	5,510	640,000	13,332
M. F. Sterling	2,360	127,400	11,400	MOBILE (X)	1,537		
MCCRERY COUNTY	2,606	101,980	8,270	MOBILE CITY	6,157	423,234	12,000
MCDOWALL (X)	662			MOHAWE	5,896	277,200	7,000
MCKESPRESS	6,198	434,364	11,000	MOHNEIS	6,049	462,369	12,434
McKl(trick (tank))	2,702	129,000	4,500	MOJAVE (tank)	6,900	538,946	12,666
MAGMERIC	5,172	344,963	12,000	MOMUS	6,413	344,812	9,910
MAHUKONA	2,512	168,000	6,300	MONANA	3,545	183,493	6,800
MAINE	5,988	604,000	9,000	MONASSE	5,983	490,000	12,000
MAJOR WHEELER	3,431	204,840	12,000	MONGOLIA	15,442	965,817	10,120
MAKAWELL	2,552	168,000	6,300	MONROE	5,625	351,250	8,685
MAKENA	2,729	172,116	8,300	MONTAGUE	6,076	456,625	8,283
MAKIKI	6,096	496,527	14,640	MONTANA	7,771	464,520	11,000
MALALA	3,545	198,800	7,000	MONTANAN	6,275	570,000	15,264
MALABAR (tank)	8,374	307,530	5,160	MONTAUK	7,771	250,000	10,000
MALACCA	7,051	407,088	8,820	MONTEBELLO (tank)	8,272	366,000	15,000
MALAMA	3,275	183,493	6,800	MONTENEY	4,729	212,730	4,110
MALIKO	0,847	462,000	10,300	MONTGOMERY	3,283	207,070	10,080
MALOLO	17,231	1,305,374	10,965	MONTGOMERY CITY	5,686	414,834	12,000
MALSAH	2,589	176,187	7,432	MONTOSO	3,109	140,000	5,000
MALTRAN	3,513	342,048	13,900	MOSELLA	6,034	400,000	12,000
MANA	3,283	197,400	12,000	MOSHICO	3,658	204,400	13,860
MANATAWNY (tank)	5,030	344,963	9,000	MOUNT EVANS	6,267	354,143	7,000
MANATEE	5,948	527,718	14,388	MOUNT SHASTA	4,729	485,568	17,898
MANCHURIA	15,444	965,817	10,125	MOUNT VERNON BRIDGE	3,545	168,800	9,710
MANGALAY (X)	1,120	27,520	1,600	Mukilico	1,230	49,350	3,480
MANGORE	4,066	138,050	3,900	MULPVA	6,139	604,114	15,787
MANIHAM	6,030	467,303	12,640	Multnomah	969	33,661	3,316
MANIHATTAN ISLAND	4,834	304,738	9,072	MUNAIRES	4,520	428,120	12,281
MANINI	3,253	290,850	11,000	MUNAMAR	3,440	150,204	4,040
MANOA	0,805	746,844	14,976	MUNAMI	2,594	193,000	2,000
MANUKAL	9,547	736,016	9,500	MUNAROO	6,484	540,148	11,404
MANULANI	9,556	736,016	15,600	MUNBEAVER	4,835	333,026	11,923
MAQUAN	0,031	467,303	12,540	MUNDELTA	4,746	419,780	12,272
MARGARET	3,352	226,800	10,000	MUNINDIES	4,576	428,120	12,281
MARGARET DOLLAR	7,030	676,368	19,921	MUNISLA	2,220	147,000	6,240
MARNE	6,191	462,030	12,540	MUNLEON	2,606	190,393	10,000
MARONE	8,216	262,400	7,220	MUNLISTO	2,606	193,000	8,000
MARSDAK	3,545	198,800	7,000	MUNLOYAL	2,674	193,900	8,500
Martin Buelner	774	36,100	2,160	MUNPLACE	2,949	287,730	13,028
MARTINIQUE	2,559	100,128	4,000	MUNROO	3,378	336,000	10,004
MARY	2,150	147,000	8,000	MUNSOMO	2,948	214,087	12,048
MARY D	4,561	278,190	7,987	MURRAY HULBERT (X)	593	8,000	2,300
MARY LUCKENBACH (tank)	5,607	123,300	3,300	MURSA	6,085	490,000	12,000
MASCA	3,286	183,493	0,800	MUSROGUE (tank)	7,034	450,000	12,000
MASSILON BRIDGE	3,545	198,800	7,000	MYTILE	5,758	335,233	7,000
MASSMAN	5,828	250,000	10,000	MYSTIC	5,685	359,362	11,100
MATINCOCK (tank)	6,769	347,410	8,600	N. R. Lang (X)	528	2,520	800
MATSONIA	9,402	882,000	10,950	NAAMHOK	5,976	550,403	10,000
MAUI	9,801	882,000	10,950	NABESNA	2,451	186,584	7,670
MAUNA AKA	6,805	515,916	12,302	NACATA	5,976	550,403	10,000
MAUNALEI	7,159	470,694	10,608	NAWA	6,240	286,339	7,750
MAUNA KEA	1,566	52,584	1,200	NAMASKET	6,062	463,030	11,668
MAUNA LOA	1,050	52,500	3,500	NAMSAUG	6,338	286,620	8,265
MAUNAWHI	7,409	359,362	9,728	NANTAHALA	5,714	446,600	12,646
Mayfair	0,070	28,308	2,500	NANTASKET	5,293	338,240	11,188
MEANTICUT	6,061	463,039	11,668	NAPA VALLEY (X)	2,169	23,100	1,200
MEDINA	5,426	151,074	4,348	NARRO	6,085	490,000	12,000
MELVILLE DOLLAR	7,032	676,368	17,563	NARCISBUS	6,085	490,000	12,000
MEMNON (X)	3,415	296,772	14,400	NASHABA	6,062	463,039	11,668
MEMPHIS (X)	757			NATCHEZ (X)	757		
MEMPHIS CITY	5,686	423,834	12,000	NATIONAL BRIDGE	3,545	198,800	9,710
MERCER	6,219	462,030	12,200	NATRAN	4,659	336,343	8,870
MERCER VICTORY	5,500	321,063	7,920	NAUGUS	6,037	490,000	12,000
MERICOS II. WHITTIER (tank)	6,972	468,148	13,400	NEBRASKAN	6,682		
MERRY MOUNT	5,724	286,920	8,265	Necanicum	752	32,032	2,120
METAPAN	4,588	218,720	4,530	NECHES	2,609	200,070	7,027
METON (tank)	7,311	262,400	7,220	Nehalem (X)	685	26,040	2,000
MEVANA (tank)	6,947	262,400	7,220	NELSON (tank)	4,746	189,000	5,000
MEXICAN	8,601	445,200	8,500	NEMAHA	6,501	342,950	7,000
MEXICO	6,362	304,752	5,712	NEPONSET	7,435	541,131	10,800
MEXOH (tank)	1,370	31,080	2,000	Neptuno (X)	548	56,000	3,800
MICHIGAN	5,376	480,840	9,184	NESCO	3,283	183,493	6,800
MIDWAY (tank)	978			NESHAMINY	6,126	324,063	8,020
MILLINOCKET	3,274	210,000	9,600	NEVADAN	4,734	391,250	12,604
MINEOLA	2,488	198,386	8,000	NEW BRITAIN	4,826	405,650	7,005
MINNEQUA	5,165	370,000	11,000	NEWBURGH	5,501	320,340	7,020
MINNESOTA (X)	1,411	75,600	2,250	NEW ENGLAND	3,545	198,800	7,000
MINNESOTAN	6,017	520,800	14,400	NEW JERSEY (tank)	6,718	438,900	21,600
MINNEWAWA	3,283	198,800	7,000	New Orleans (X)	913		
MINOOKA	3,545	315,712	11,864	NEW ORLEANS (X)	1,952	17,472	1,000
MISSOULA	4,553	253,603	7,500	NEW ORLEANS	6,171	447,699	10,000
				NEWPORT	2,043	103,362	6,600

Oil-Burning Steam Vessels

Name of vessel	Gross tons	Bunker capacity	Cruising radius	Name of vessel	Gross tons	Bunker capacity	Cruising radius
		<i>Gallons</i>	<i>Miles</i>			<i>Gallons</i>	<i>Miles</i>
NEW WINDSOR.....	5,590	320,340	7,920	PACIFIC REDWOOD.....	5,683	420,000	5,760
NEW YORK (tank).....	6,403	323,912	10,930	PACIFIC SPRUCE.....	5,509	397,618	13,100
NEW YORK.....	4,989	94,980	2,100	PADNSAY.....	4,838	281,478	8,316
NEW YORK.....	5,570	541,320	13,100	PAGASSET.....	5,527	705,000	12,000
NEW YORK CENTRAL No. 14.....	556	5,667	720	PANAMAN.....	6,535	470,652	13,447
NIAGARA.....	1,250	14,000	530	PAN AMERICA.....	13,712	1,107,000	12,000
NISIMAHIA.....	0,076	320,340	8,025	PANOIL (tank).....	1,370	29,400	2,500
NOBLES.....	4,999	524,000	15,000	PANUCCO.....	3,570	208,236	7,080
NOCCALULA.....	5,411	540,900	13,705	PAPOOSE (tank).....	6,177	261,940	10,000
NOCKUM.....	6,024	490,000	14,350	PARISMINA.....	4,611	194,000	5,000
NODDLE ISLAND.....	3,257	168,800	7,000	PASSAIC BRIDGE.....	3,293	183,493	6,800
NOKATAY.....	6,036	490,000	12,000	PASTORFS.....	7,241	207,760	6,750
Nomo City.....	939			PAT DOHENY.....	6,998	420,000	10,000
NONANTUM.....	3,545	198,800	7,000	PATRICK HENRY.....	7,589	630,644	14,490
NORA (tank).....	9,020	319,751	7,000	PAUL LUCKENBACH.....	6,006	615,802	9,849
NORMA.....	2,648	147,000	5,250	PAUL H. HARWOOD (tank).....	6,520	199,035	6,135
NORMAN BRIDGE (tank).....	4,323	211,680	6,000	PAULSHORO (tank).....	6,098	478,000	12,000
NORTH AMERICAN..... (XX)	2,317	71,060	2,870	PAUL SHOUP (tank).....	6,816	401,131	10,450
NORTH KING.....	5,064	378,000	12,700	PAWLET.....	0,076	46,662	8,508
NORTH LAND.....	3,121	67,200	1,599	PAWNEE.....	1,907	21,780	2,400
NORTHWESTERN.....	3,094	213,024	5,320	PAWTUCKET.....	3,283	208,620	10,080
NORTHWESTERN BRIDGE.....	3,283	198,800	7,000	PEACOCK..... (X)	741	67,200	3,500
NORUMBEOA.....	5,582	310,188	8,004	PEARL SHELL (tank).....	5,614	460,468	4,800
NORWALK.....	2,157	91,798	5,042	PECOS.....	4,572	224,690	4,500
Norwood.....	1,323	62,775	6,000	PEERSKILL.....	5,590	351,260	8,698
NOYO.....	1,419	40,362	4,550	PENNMAR.....	5,808	333,000	11,000
O. T. WARING (tank).....	5,579	382,050	14,210	PENNSYLVANIA (tank).....	6,492	493,900	12,500
OAKMAN.....	6,061	468,300	12,672	PENNSYLVANIA.....	6,499	70,652	13,220
OAKMAR.....	5,766	294,000	10,000	PENNSYLVANIA SUN (tank).....	8,807	354,188	12,880
OAKPARK.....	6,000	300,000	4,000	PENNSYLVANIAN.....	6,479	470,652	13,220
OAKSPRING.....	6,059	464,940	12,500	PERALTA..... (X)	2,075		
OAKWOOD.....	0,071	473,740	6,071	PERRY L. SMITHERS.....	4,686	231,116	8,000
OCCIDENTAL (tank).....	6,533	438,900	12,500	PETER KERR.....	6,000	705,264	24,000
ODUNA.....	3,474	296,688	11,400	PETER SUYVESANT..... (X)	1,721	15,400	1,000
OGONTZ.....	5,562	344,963	9,000	PHILIP PULICER (tank).....	2,397	110,400	7,000
OHOAN.....	6,525	470,652	14,031	PHOENIX (tank).....	6,731	305,785	8,000
OKLAHOMA CITY.....	3,545	315,712	11,884	PHOENIX BRIDGE.....	3,283	183,493	6,800
OLDHAM.....	6,171	450,490	10,000	PHYLLIS.....	1,266	63,004	3,557
OLEAN.....	7,118	405,594	10,000	Piedmont..... (X)	1,854		
OLEUM (tank).....	2,998	47,040	1,350	PIONEER (tank).....	5,075	313,000	13,200
OLYMPIA.....	6,406	620,000	14,000	PIRESTONE COUNTY.....	5,102	344,963	9,000
OLYMPIC..... (X)	1,303	8,652	675	FLOW CITY.....	3,249	284,000	9,400
OLYMPIC.....	1,876	110,460	3,000	POINT ARENA.....	3,545	294,000	14,000
OLYMPIC (tank).....	5,335	363,000	14,500	POINT BONITA.....	3,283	328,860	12,000
ONEIDA.....	2,309	124,168	4,359	POINT JUDITH.....	2,205	151,200	8,100
ONEIDA.....	2,604	188,496	7,500	Point Fernin.....	3,283	327,600	13,000
ONONDAGA.....	2,309	124,168	6,150	POINT LONOS.....	2,156	134,400	7,000
ORAN.....	5,758	596,400	15,000	POINT LOMA.....	2,119	125,874	6,300
ORANI.....	6,040	467,303	12,107	POINT MONTANA.....	3,283		
Oregon.....	989			POINT REYES.....	3,286	198,800	7,000
OREGON.....	6,057	473,740	11,083	POINT SUR.....	3,286	327,600	13,000
OREGONIAN.....	6,275	462,000	12,000	POLARINE (tank).....	4,046	254,000	11,400
ORIENT.....	4,994	440,330	14,000	POLYBIUS.....	7,041	365,257	8,920
ORINOCO.....	4,994	450,000	13,000	POMONA.....	7,583	420,000	11,000
ORIOLE.....	5,751	158,000	15,000	PONCE.....	3,506	141,918	5,620
ORITANI.....	1,362	87,640	5,000	PONTIA.....	3,283	198,800	7,000
ORIZABA.....	6,037	485,287	7,000	Port Angeles.....	1,358	50,568	3,720
ORLEANS.....	6,216	441,127	14,000	PORTO RICO.....	4,301	266,910	5,922
ORMES.....	1,362	87,640	5,000	POTLACH..... (X)	675		
ORTEGA.....	2,689	199,386	7,000	Potrero..... (X)	631		
OSAGE.....	2,649	210,000	10,000	POTTER.....	6,171	447,699	10,000
OSAUQUICK.....	6,034	504,400	7,500	POUGHKEEPSIE.....	5,588	320,340	7,920
OSAWATOMIE.....	5,720	280,339	8,265	PRESIDENT ADAMS.....	10,558	1,040,000	15,000
OSCAR D. BENNETT (tank).....	4,710	170,400	5,148	PRESIDENT CLEVELAND.....	14,123	1,199,000	12,500
OSCEOLA.....	2,689	185,690	5,000	PRESIDENT GARFIELD.....	10,558	1,040,000	15,000
OSCODA.....	5,780	286,330	8,265	PRESIDENT GRANT.....	14,119	1,171,698	13,200
OSHIKOSH.....	3,061	214,403	5,440	PRESIDENT HARDING.....	13,699	1,189,000	12,000
OSKALOOSA.....	5,023	440,509	12,546	PRESIDENT HARRISON.....	10,533	1,040,000	15,000
OSKAWA.....	6,100	504,114	14,350	PRESIDENT HAYES.....	10,533	1,040,000	15,000
OSSA.....	4,846	529,200	12,500	PRESIDENT JACKSON.....	14,123	1,999,100	12,500
OSSINING.....	4,801	254,686	7,938	PRESIDENT JEFFERSON.....	14,174	990,000	10,000
OTHIO.....	4,839	254,686	7,000	PRESIDENT LINCOLN.....	14,187	105,000	11,256
OZARK.....	2,689	170,187	7,068	PRESIDENT MCKINLEY.....	14,127	1,189,000	12,600
OZAUKEE.....	4,045	214,600	5,440	PRESIDENT MADISON.....	18,187	1,130,678	11,256
OZETTE.....	6,078	475,238	13,341	PRESIDENT MONROE.....	10,533	1,040,000	15,000
P. J. Reilly (tank).....	3,370	33,000	3,000	PRESIDENT PIERCE.....	14,123	1,139,878	11,256
PACHET.....	5,527	605,000	12,000	PRESIDENT POLK.....	10,500	1,040,000	15,000
PACIFIC.....	6,034	441,201	11,628	PRESIDENT ROOSEVELT.....	13,560	1,139,878	11,382
PACIFIC CEDAR.....	5,237	450,000	14,000	PRESIDENT TAFT.....	14,123	1,138,600	13,573
PACIFIC HEMLOCK.....	5,651	604,000	14,000	PRESIDENT VAN BUREN.....	10,533	1,040,000	15,000
PACIFIC FIR.....	5,645	399,318	13,100	PRESIDENT WILSON.....	14,127	1,189,000	12,600
PACIFIC PINE.....	5,435	453,520	4,000	Pride of the River..... (X)	619		
				PRINCESS MONTAGUE.....	570	4,500	1,200

Oil-Burning Steam Vessels

Name of vessel	Gross tons	Hunker capacity	Cruising radius	Name of vessel	Gross tons	Bunker capacity	Cruising radius
PRINCETON (tank)	5, 081	313, 000	13, 250	SAMUEL L. FULLER (tank)	7, 052	509, 950	10, 000
PROVINCETOWN	6, 216	320, 621	8, 712	SAMUEL Q. BROWN (tank)	6, 624	401, 131	10, 510
PRUSA	5, 113	323, 993	10, 184	San Antonio	785	24, 360	2, 900
PUTNAM	3, 645	198, 800	7, 000	SAN ANTONIO	2, 689	176, 187	7, 413
Pyramid (X)	603	8, 409	500	San Diego	1, 487	62, 500	2, 000
QUAKER CITY	4, 961	344, 963	9, 000	SAN JACINTO	6, 069	894, 358	11, 643
QUEEN	2, 727	135, 745	2, 374	SAN JOSE	3, 309	207, 750	6, 750
Quinault	1, 138	52, 600	2, 500	SAN JUAN	2, 162	129, 360	7, 000
QUILLWARK	6, 034	490, 000	12, 000	SAN JUAN	3, 511	143, 304	5, 677
QUINNIPIAC	6, 202	280, 620	8, 265	SAN LEANDRO (X)	1, 653		
QUISTCONCK	5, 144	323, 993	10, 184	SAN LORENZO	6, 576	406, 362	6, 994
QUITACAS	4, 707	269, 872	7, 938	SAN MATEO (X)	1, 782		
				SAN MATEO	3, 223	224, 370	6, 000
R. D. LEONARD (tank)	1, 778	47, 800	3, 600	SAN PEDRO	2, 235	217, 010	10, 344
R. J. HANNA (tank)	7, 005	105, 057	16, 506	SANDWICH	2, 606	191, 080	8, 270
R. W. STEWART (tank)	7, 530	232, 000	7, 000	SANGAMON	5, 083	588, 000	14, 000
RADIANT (tank)	2, 487	107, 009	3, 630	Santa Ann	1, 203	28, 098	2, 318
RADNOL	7, 699	509, 172	14, 300	Santa Barbara	5, 695	33, 000	2, 600
Raymond	6, 695	29, 442	2, 400	SANTA CECILIA	5, 873	400, 000	10, 000
RAYO (tank)	3, 663	176, 960	5, 179	SANTA CECILIA	6, 293	300, 000	10, 000
RFAPEN (tank)	6, 999	435, 900	12, 500	SANTA CHUZ	4, 695	304, 710	9, 000
REDHILL	3, 285	300, 000	7, 000	SANTA ELISA	5, 004	304, 711	7, 950
REDMAN	3, 285	300, 000	10, 000	SANTA EULALIA	2, 647	180, 000	10, 000
RED MOUNTAIN	6, 395	540, 001	13, 700	SANTA INEZ	1, 742	184, 400	9, 600
REDONDO	1, 224	69, 610	3, 413	SANTA ISABEL	2, 647	184, 400	8, 491
Redwood	1, 703	81, 000	4, 000	SANTA LUISA	4, 847	450, 000	10, 200
Reform (X)	627	7, 728	635	SANTA MARIA (tank)	8, 088	341, 000	7, 500
RELIEF (X)	689	137, 512	10, 500	SANTA MAHA	4, 601	239, 100	3, 500
REMUS	4, 744	266, 545	7, 938	SANTA TECLA	2, 492	201, 634	8, 000
RENEWAL (tank) (X X)	4, 164	110, 370	5, 470	SANTA TERESA	4, 858	379, 912	12, 800
RENSELLER (X)	2, 030	9, 000	900	SANTA VERONICA	2, 647	184, 014	8, 491
REPUBLIC	5, 056	172, 200	6, 885	Santiam	946		
REPUBLIC	17, 910	886, 541	13, 000	SANTOIR	7, 117	268, 037	6, 310
RICHFIELD (tank)	2, 369	76, 000	2, 200	SAPINERO	5, 106	323, 993	10, 184
RICHMOND (tank)	6, 441	608, 200	15, 246	SARAMACCA	3, 212	130, 650	5, 000
ROANOK (tank)	6, 541	438, 000	14, 600	SARCOXIE	5, 116	419, 700	8, 000
ROBERT FULSON (X)	2, 168	10, 020	400	SARTARIA	4, 994	700, 000	12, 500
ROBERT JOHNSON	2, 010	143, 304	9, 360	SAUCON	5, 106	323, 993	10, 184
ROBERT LUCKENBACH	6, 161	456, 822	11, 664	SAUGERTIES	5, 101	323, 993	10, 184
ROBERT E. HOPKINS (tank)	6, 404	227, 000	5, 000	SAUGUS	4, 985	568, 500	17, 000
ROBERT E. LEE	6, 184	110, 600	3, 400	Sausalito (X)	1, 768		
ROBIN AHAIR	6, 895	462, 000	12, 000	SCANTIO	5, 100	323, 993	10, 184
ROBIN GOODFELLOW	6, 885	288, 557	8, 200	SCENECTADY	5, 114	323, 993	10, 184
ROBIN HOOD	6, 896	461, 160	15, 250	SCHODACK	5, 041	325, 000	9, 000
ROBIN HOOD	6, 887	600, 000	12, 000	SCHOHARIE	4, 971	323, 993	10, 184
ROCHESTER (tank)	6, 839	260, 710	12, 000	SCHOODIC	4, 932	323, 993	10, 184
ROCKAWAY (X)	651	8, 000	500	SCHUYLKILL BRIDGE	3, 283	108, 800	7, 000
ROCKPORT	5, 401	540, 000	13, 100	SCOTTSBURG	7, 771	427, 500	9, 700
ROMULUS (tank)	6, 104	214, 115	5, 200	SEATTLE (X)	504	14, 406	887
ROOSEVOLT (X)	618	67, 200	4, 000	SEATTLE SPIRIT	5, 027	300, 649	10, 125
ROSE CITY	3, 468	78, 600	2, 172	SELMA CITY	5, 686	414, 814	12, 000
ROYAL ARROW (tank)	7, 794	350, 730	9, 108	SEMINOLE	5, 890	309, 768	7, 000
RUTH ALEXANDER	8, 135	243, 600	5, 300	Shasta	878	33, 642	2, 000
Ryder Huntly	1, 343	57, 600	3, 100	SHASTA (X)	1, 782		
				SHAWNEE	6, 209	300, 000	7, 000
S. A. PERKINS	4, 839	278, 655	7, 000	SHELTON	6, 062	520, 000	10, 000
S. B. HUNT (tank)	6, 840	369, 360	10, 250	SHENANDOAH (tank)	6, 531	438, 900	12, 500
S. M. SPALDING (tank)	7, 175	195, 216	10, 000	SHICKSHINNY	5, 103	344, 963	9, 600
S. C. T. DUND (tank)	7, 054	306, 814	11, 069	SHINNECOCK (X)	1, 402	13, 000	620
SABINE SUN (tank)	6, 728	350, 800	9, 000	SHREVEPORT (tank)	6, 822	236, 203	6, 740
SABOTAWAN	4, 834	364, 738	9, 072	SHRONEY	6, 937	485, 287	6, 840
SACANDAGA	4, 967	323, 993	10, 184	SHRYNE M. HAUPTMAN	6, 094	612, 018	17, 100
SACCARAPPA	4, 965	323, 993	10, 184	SIBRIA	6, 023	6, 070	10, 000
SAC CITY	5, 735	323, 993	10, 184	SILETZ	5, 757	354, 341	9, 853
SACO	5, 100	323, 993	7, 000	SILVERADO	2, 298	130, 103	5, 400
Sacramento (X)	2, 254			SILVER SHELL (tank)	5, 505	300, 000	10, 000
Sacramento (X)	760			SINASTA	6, 052	463, 639	11, 000
SACRAMENTO	4, 782	300, 000	6, 000	SINSINAWA	4, 069	314, 963	9, 000
SAGABAHAO	6, 223	515, 635	12, 302	SIoux FALLS	2, 606	188, 073	7, 620
SAGAMORE	2, 502	191, 080	8, 270	Siskiyon	884	40, 320	3, 000
SAGAPOHACK	5, 113	323, 993	10, 184	SIXAOLA	4, 558	102, 650	3, 087
Saginaw	880	42, 000	2, 500	SKAGWAY	1, 838	110, 222	4, 956
SAGUACH	5, 021	323, 993	10, 184	Socony (tank)	3, 693	176, 960	5, 170
SAGUALE	5, 593	323, 993	10, 184	SOLANA (tank)	6, 702	353, 600	8, 000
Sr. AUGUSTINE	3, 283	183, 493	6, 500	Solano (X)	3, 549		
St. LOUIS (X)	757			Solino	913	35, 600	1, 860
SALAAH	5, 090	550, 403	14, 678	SOL DUC	1, 085	43, 260	2, 476
SALINA (tank)	7, 311	624, 000	15, 000	SONOMA	5, 085	768, 180	11, 354
SALVATION LASS	4, 985	344, 963	9, 000	SONOMA VALLEY	630	14, 414	1, 220
SAMOA	1, 697	147, 000	5, 600	SOUTHERN CROSS	13, 788	1, 101, 100	12, 000
				SOUTHLANDS	2, 637	191, 980	8, 270

Oil-Burning Steam Vessels

Name of vessel	Gross tons	Bunker capacity	Cruising radius	Name of vessel	Gross tons	Bunker capacity	Cruising radius
SOUTHSEAS.....	2,606	197,400	7,000	Tamalpais.....	574	29,400	3,000
SOUTH AMERICAN (X X)	2,602	85,000	3,057	TAMAHUA (tank)	11,170	437,136	16,600
SPRAOUE (X)	1,470	84,000	2,000	TAMPA.....	2,556	63,924	2,000
SPRINGFIELD.....	5,641	505,000	12,000	TAMPICO (X X)	1,891		
STANDARD (tank).....	9,724	435,780	10,580	TANANA.....	3,474	179,214	8,767
STANDARD ARROW (tank).....	7,794	335,000	9,520	TASHMOO.....	3,249	198,800	7,000
STANLEY.....	6,463	334,300	9,108	TEJON (tank).....	7,004	262,400	7,220
STANLEY DOLLAR.....	5,929	275,088	7,625	TEROA.....	3,278	198,800	7,000
Stanwood.....	1,129	44,010	3,477	TERRE HAUTE.....	5,670	550,527	10,000
STABB.....	525			TEXADA.....	2,477	129,770	5,800
STATE OF DELAWARE (X)	814	11,068	800	TEXAN.....	5,522	713,664	12,700
STATE OF PENNSYLVANIA (X)	814	11,968	800	TEXARKANA.....	5,498	538,761	13,094
STEADFAST.....	7,588	369,515	9,134	TEXAS (tank).....	6,480	420,000	10,000
STEEL AOE.....	6,187	427,140	11,500	TEXMAR.....	5,595	462,000	12,000
STEEL ENGINEER.....	5,680	414,384	12,000	THE ANGELES.....	5,491	460,840	9,184
STEEL EXPORTER.....	5,686	414,834	12,000	THE LAMPS.....	6,029	440,327	13,000
STEEL INVENTOR.....	5,680	414,834	12,000	THOMAS H. WHEELER (tank).....	7,053	452,960	11,500
STEELMAKER.....	6,187	427,140	11,500	THOMAS P. BEAL.....	5,818	140,000	12,000
STEEL MARINER.....	5,680	414,384	12,000	Thoroughfare (X)	2,620		
STEEL NAVIGATOR.....	5,718	414,834	12,000	TIHER.....	5,992	475,100	10,000
STELORE.....	8,215	470,000	10,000	TILLAMOOK.....	2,117	126,000	3,400
STEEL RANGER.....	5,680	414,834	12,000	TILLIE LYKES.....	2,600	147,000	6,800
STEEL SCIENTIST.....	5,718	414,834	12,000	Iverson.....	2,587	21,378	1,883
STEEL SEAFARER.....	5,718	414,834	12,000	TIVIVET.....	4,538	102,650	2,905
STEEL TRADER.....	5,680	414,834	12,000	TOLLARD.....	5,574	286,330	8,200
STEEL TRAVELER.....	7,050	414,834	12,000	TOLOSA.....	5,527	505,000	12,000
STEEL VOYAGER.....	6,187	427,140	11,500	TOMALVA.....	5,104	314,963	9,000
STEEL WORKER.....	5,680	414,834	12,000	TONA.....	3,278	198,800	7,000
STELLA LYKES.....	2,600	206,800	7,627	TONESIT.....	3,545	198,800	7,000
STOCKTON (tank).....	7,294	402,000	12,240	TOPA TOPA.....	5,453	460,976	9,702
Storm King (X)	1,076	515,054	14,243	TOPILA (tank).....	5,125	102,650	3,087
STUART DOLLAR.....	7,038	670,200	17,563	TORRES (tank).....	4,943	102,650	3,087
SUBATCO.....	3,285	290,850	7,000	TRACY BROTHERS.....	5,731	305,785	8,000
SUCARSECO.....	3,285	300,000	7,000	TRANSFORD (X)	893	427,500	9,700
SUCUBACO.....	3,285	300,000	7,000	TRANSFORD II (X)	1,625	56,075	6,100
SUDAWSONCO.....	3,283	300,000	7,000	Transit (X)	1,568		
SUDURCO.....	3,546	192,515	8,000	TRIMOUNTAIN (tank).....	6,385	317,500	8,283
SUEICO.....	3,545	300,000	7,000	TRINIDAD.....	974		
SUELCO.....	3,285	290,850	11,310	TRINIDADIAN (tank).....	2,450	126,000	5,000
SUGILENCO.....	3,285	192,515	8,000	TRIPP.....	5,703	267,000	7,600
SUHOICO.....	3,545	198,800	5,500	TRIMPH.....	7,588	460,309	11,378
SUJAMECO.....	3,285	198,800	9,452	TROJAN (X)	2,571	2,100	7,300
SUJERSEYCO.....	3,285	300,000	7,000	TRUJILLO (X)	2,013	124,680	9,000
SULANIERCO.....	3,283	290,850	11,304	TUCKANUCK.....	6,001	490,000	12,000
SUMANCO.....	3,283	290,850	11,340	TULADI.....	3,283	198,800	7,000
SUMMERLEAF.....	6,141	673,832	16,000	TULSA.....	5,083	314,963	9,000
SUNBEAM (tank).....	6,064	380,800	9,000	TUIEAGAS (tank).....	7,120	420,000	12,500
SUNDANCE.....	6,183	344,963	9,000	TURRIALBA.....	4,572	243,760	6,500
SUNLISECO.....	3,545	200,850	11,340	TURCALOOSA (X)	1,537	10,638	220
SUNEWARKCO.....	3,285	198,800	9,452	TURCALOOSA CITY.....	5,686	414,834	12,000
SUNEWYCO.....	3,282	290,850	11,000	TUSTEM (tank).....	6,882	262,400	7,312
SUNUGENTCO.....	3,285	290,850	11,340	UPSHUR.....	2,637	105,338	7,600
SUPORTCO.....	3,285	290,850	11,340	UTACARBON (tank).....	7,076	538,946	7,700
SURAHCO.....	3,285	510,000	6,000	VABA (tank).....	5,630	344,963	9,000
SUREMICO.....	3,283	290,850	11,310	VACCOIL (tank).....	4,218	260,000	10,000
SURICHO.....	3,283	290,850	11,310	VACUUM (tank).....	7,009	710,622	7,000
SURICO.....	3,283	183,000	6,000	VANADA.....	6,059	473,740	11,088
SURINAM.....	2,677	293,600	14,000	VEEDEL (tank).....	1,224	70,000	2,000
SUSCOLANCO.....	3,250	290,850	11,310	VENEZUELA.....	5,641	498,960	13,200
SUSPEARCO.....	3,218	290,850	11,240	VENTURA.....	5,986	768,180	11,354
SUTERMCO.....	3,285	290,850	11,340	VESTA (tank).....	3,603	170,000	4,850
SUTHIBLAND.....	4,784	300,000	6,000	VICKSBURG (X)	757		
SUTORPCO.....	3,289	290,850	11,340	VICTORIA.....	3,808	270,888	6,688
SUTRANSCO.....	3,285	300,000	7,000	VICTORIOUS.....	7,597	460,309	11,378
SUWARINCO.....	3,283	192,511	8,000	VIKING.....	1,210	48,960	2,800
SUWED.....	3,249	198,800	7,010	VINCENT.....	6,210	462,000	13,700
SUWORDENCO.....	3,283	300,000	10,000	VIRGINIA (tank).....	6,404	438,900	12,600
SVOL.....	618	25,000	1,790	VIRGINIA BRIDGE.....	3,283	198,800	7,000
SWIFARROW (tank).....	8,206	210,000	8,000	VIRGINIAN.....	8,015	610,350	16,350
SWIFTEAGLE (tank).....	8,206	471,786	11,233	VOLUNTEER.....	7,717	487,535	17,394
SWIFTLIGHT (tank).....	8,206	121,000	8,000	VOLUSIA.....	2,686	105,338	7,000
SWIFTSOULT (tank).....	8,206	471,786	11,233	W. C. TEAGLE (tank).....	9,551	490,000	12,400
SWIFTSURE (tank).....	8,206	471,786	11,233	W. D. ANDERSON (tank).....	5,169	290,000	7,600
SWIFTWIND (tank).....	8,206	471,786	11,233	W. E. HUTTON (tank).....	7,076	480,309	11,000
SYLVAN ARROW (tank).....	7,797	355,000	9,520	W. F. BURDELL (tank).....	7,044	638,946	15,000
SYRACUSE (X)	1,344	12,790	650	W. H. LIBBY (tank).....	8,143	450,786	13,498
STROS.....	6,501	342,600	7,000	W. H. TILFORD (tank).....	5,579	278,000	9,360
T. J. WILLIAMS (tank).....	8,211	311,920	13,965	W. J. HANNA (tank).....	7,110	381,070	9,000
TACHIRA.....	2,425	133,013	6,669	W. L. CONNELLY (tank).....	3,068	143,430	6,300
TACOMA (X)	836	10,800	1,068	W. L. STEED (tank).....	6,469	336,000	10,000
Tahoe.....	751						
TAMALPAIS (X)	1,631						

Oil-Burning Steam Vessels

Name of vessel	Gross tons	Bunker capacity	Cruising radius	Name of vessel	Gross tons	Bunker capacity	Cruising radius
		<i>Gallons</i>	<i>Miles</i>			<i>Gallons</i>	<i>Miles</i>
W. M. BURTON (tank).....	7,094	210,000	4,500	WEST GROVE.....	5,688	278,762	7,560
W. M. IRISH (tank).....	7,123	450,324	11,200	WESTHAMPTON.....	5,832	355,746	7,900
W. M. TUPPER.....	1,852	102,372	5,184	WEST HARCUIVAR.....	5,696	355,405	10,080
W. R. CHAMBERLIN, Jr.....	2,264	131,400	4,500	WEST HARDWAY.....	5,702	355,405	10,080
W. S. MILLER (tank).....	6,084	591,086	16,898	WEST HARGRAVE.....	0,280	354,311	10,080
W. S. RHEEM (tank).....	9,838	500,671	10,039	WEST HARLAN.....	0,167	555,000	21,000
W. W. MILLS (tank).....	6,810	401,131	10,450	WEST HARTSHAW.....	5,756	354,143	7,000
WADAN.....	0,038	430,025	16,430	WEST HARTLAND.....	5,721	351,311	9,868
WACOSTA.....	5,970	555,403	14,600	WEST HARTLEY.....	5,757	351,311	9,868
Wahkeena.....	1,030	50,355	4,796	WEST HARTS.....	0,167	351,311	9,868
WAIALEALE.....	3,092	150,225	4,500	WEST HASSAYAMPA.....	5,757	354,143	7,000
WAIMEA.....	1,057	30,000	1,900	WEST HAVEN.....	5,781	336,000	10,000
WAKULLA.....	5,435	260,704	7,534	WEST HEMATITE.....	5,621	311,850	9,000
WALDEN.....	5,511	320,340	7,020	WEST HENSHAW.....	5,681	300,070	8,442
WALLINGFORD.....	2,250	120,450	3,000	WEST HIRA.....	5,372	460,840	9,184
WALKILL.....	3,283	198,800	7,000	WEST HOBOMAC.....	5,527	308,257	9,671
WALTER JENNINGS (tank).....	9,563	558,300	14,616	WEST HOSOKIE.....	5,561	308,257	9,600
WALTER A. LUCKENHACH.....	8,102	640,020	13,100	WEST HUMPHAW.....	5,527	308,257	9,080
WALTER D. MUNSON.....	3,703	180,874	6,265	WEST IMRODEN.....	5,751	354,311	10,300
WAMPUM.....	5,451	207,704	7,534	WEST INDIAN.....	5,702	278,762	7,560
Wapuna.....	951	33,561	3,316	WEST IIA.....	5,879	353,283	1,400
WARBLER..... (X)	715	67,200	4,800	WEST IIMO.....	5,900	404,024	13,554
WARD.....	0,171	450,190	10,000	WEST ISLETA.....	5,680	327,600	11,500
WARWICK (tank).....	4,469	253,218	7,900	WEST ISLIP.....	5,775	335,233	7,000
Washington.....	539	16,800	1,142	WEST ISON.....	5,773	335,233	9,140
WASHINGTON.....	5,554	513,487	13,608	WEST IVAN.....	5,587	300,676	7,880
WASHINGTON (tank).....	2,896	110,250	3,500	WEST IVIS.....	5,866	335,233	0,140
WASSAIC.....	5,520	269,704	7,534	WEST JAFFREY.....	5,663	359,556	10,461
WATERBUHY.....	5,510	420,000	5,000	WEST KATAN.....	5,561	546,000	10,000
WATERTOWN (tank).....	0,315	210,000	7,400	WEST KEATS.....	5,507	336,000	9,600
WATHENA.....	0,107	320,310	8,025	WEST KEBAR.....	5,620	508,620	14,810
WATONWAN.....	5,407	324,041	6,500	WEST KEDRON.....	5,620	508,620	14,810
WAUPESA.....	0,107	320,340	8,025	WEST KEENE.....	5,600	500,000	13,000
WAUCONDA.....	5,423	320,340	8,025	WEST KYBA.....	0,096	355,405	9,600
WAUKAU.....	0,123	320,340	8,025	WESTLAKE.....	5,771	308,257	9,324
WAURGAN.....	0,269	471,237	13,404	WESTLAND.....	5,832	355,746	8,870
WAUWATONA.....	2,689	170,187	7,432	WEST LASHAWAY.....	5,515	308,257	9,500
WAXAHACHIE.....	5,497	320,340	8,025	WEST LJANGA.....	5,673	308,257	9,500
WEHAWKEN..... (X)	1,402	14,018	1,100	WEST LOQUASSUCK.....	5,614	308,257	9,500
WEHKA.....	3,513	343,272	11,768	WEST MADARET.....	5,654	308,257	9,500
Wellisley.....	770			WEST MAHOMET.....	5,527	308,257	9,163
WEST ALCOZ.....	5,606	440,509	12,398	WEST MAHWAH.....	5,603	465,804	12,400
WEST AMARGOOSA.....	5,402	270,707	7,963	WEST MAXIMUS.....	5,561	308,257	9,671
WEST ARROW.....	5,802	308,257	9,600	WEST MINGO.....	5,493	508,000	7,000
WEST ASHAWA.....	5,695	440,509	12,398	WEST MODUS.....	5,690	355,405	11,110
WEST AVENAL.....	5,692	440,509	12,398	WEST MONTOP.....	5,479	460,840	9,183
WEST BRIDGE.....	5,799	360,523	9,324	WESTMOHLELAND.....	6,207	451,554	13,700
WESTBROOK.....	5,742	751,482	9,990	WEST MUNHAM.....	5,753	355,405	10,080
WEST CACTUS.....	5,579	567,000	37,200	WEST NERIS.....	6,588	513,387	12,570
WEST CADDO.....	5,611	397,018	13,712	WEST NIGER.....	5,615	513,387	12,570
WEST CADRON.....	5,724	620,479	13,712	WEST NILUS.....	5,540	513,387	12,570
WEST CAJON.....	5,342	279,707	8,089	WEST NOHNO.....	5,769	320,050	6,000
WEST CALERA.....	6,014	397,018	14,810	WEST NOMENTUM.....	5,652	509,040	14,810
WEST CALUM.....	5,916	287,500	6,700	WEST NOSSKA.....	5,563	355,405	10,080
WEST CAMAK.....	5,617	397,018	13,100	WEST NOTUS.....	5,540	409,047	14,812
WEST CAMALIGO.....	6,822	671,200	14,000	WEST O'ROWA.....	5,376	460,908	12,200
WEST CAMPBELL.....	5,665	334,390	7,000	WEST POCASSET.....	5,707	357,560	10,461
WEST CAPP.....	5,001	465,800	12,400	WEST POINT..... (X)	1,328	12,700	650
WEST CARMONA.....	5,615	397,018	12,000	WEST QUECHEE.....	5,711	355,405	10,080
WEST CARNIFAX.....	5,627	677,730	15,246	WEST RARITANS.....	5,703	267,000	10,000
WEST CAWTHON.....	5,534	677,730	15,246	WEST SAGINAW.....	0,187	357,560	10,461
WEST CEBRON.....	5,763	355,405	11,110	WEST SEATTLE..... (X)	773		
WEST CELINA.....	6,187	355,405	11,110	WEST SEGOVIA.....	0,187	267,000	7,500
WEST CHATALA.....	0,187	267,000	10,461	WEST SELENE.....	5,940	465,411	13,152
WEST CHEBROW.....	5,188	355,405	11,110	WESTSHORE.....	5,714	355,746	8,870
WESTCHESTER.....	5,623	344,500	10,381	WEST TACOOK.....	0,176	355,405	11,110
WEST CHESWALD.....	5,711	267,000	10,461	WEST TEXAS.....	2,686	188,280	6,000
WEST CHETAC.....	5,627	580,008	14,792	WEST TOTANT.....	5,658	355,405	10,650
WEST CHILAT.....	5,724	354,311	10,380	WEST VACA.....	5,518	440,509	12,398
WEST COMBAT.....	5,724	300,267	9,080	WEST VAUNA.....	5,735	355,405	11,110
WEST COMPO.....	5,017	355,405	11,110	WEST WAUNEKE.....	5,765	354,311	10,300
WEST CONGO.....	5,700	270,707	8,089	WEST ZEDA.....	5,658	357,001	10,332
WEST CONUM.....	5,785	415,500	9,000	WEST ZUCKER.....	5,548	266,704	7,600
WEST CRESSEY.....	5,696	308,257	9,671	WEST ZULA.....	0,000	209,704	7,600
WEST DUFFEE.....	5,522	308,257	9,500	WESTERN CITY.....	5,828	278,762	7,560
WEST EKONE.....	5,130	308,257	9,500	WESTERN HERO.....	5,611	305,833	10,320
WEST ELCAJON.....	5,560	308,257	9,670	WESTERN QUEEN.....	5,853	308,257	9,500
WEST ELIASCO.....	5,700	308,257	9,500	WESTERN SEA.....	5,813	360,523	8,760
WEST ELIDARA.....	6,007	308,257	9,500	WESTERN WAVE.....	5,832	256,091	8,840
WEST GALETA.....	5,435	260,704	7,534	WESTERN WORLD.....	13,712	1,107,000	12,000
WEST GALEIC.....	6,392	260,704	7,534	WESTERNEH.....	5,663	360,186	9,672
WEST GAMBRO.....	5,570	308,257	9,500	WESTWARD HO.....	5,648	278,762	9,240
WEST GIOTOMBRA.....	5,728	308,257	9,500	WHEATLAND MONTANA.....	7,001	308,257	8,528

Oil-Burning Steam Vessels

909

Name of vessel	Gross tons	Bunker capacity	Cruising radius	Name of vessel	Gross tons	Bunker capacity	Cruising radius
		<i>Gallons</i>	<i>Miles</i>			<i>Gallons</i>	<i>Miles</i>
Whitney Olson.....	1,555	58,500	1,507	WINIFRED O'DONNELL.....	7,069	250,000	3,500
WICHITA.....	0,171	447,609	10,000	WINONA.....	4,984	596,400	10,000
WICHITA FALLS.....	2,559	188,259	6,000	WINSTON-SALEM.....	0,223	342,900	7,000
WILDWOOD.....	5,004	344,963	0,000	WYVAH.....	5,402	324,063	8,026
WILHELMINA.....	6,725	722,400	10,764	WISCONSIN.....	6,076	312,339	8,568
Williamette.....	903	33,600	2,508	WISCONSIN BRIDGE.....	3,545	198,800	7,000
WILLANGLO.....	5,657	309,200	9,500	WOODMANSIE.....	3,283	198,800	7,000
WILLAPA.....	1,185	51,054	3,500	WOXCETER.....	5,718	294,339	8,265
WILLBARCO.....	0,872	372,000	0,700	WYNOOCHE.....	6,065	320,340	8,026
WILLET.....(X)	715	07,200	4,800	WYOMING.....	2,689	105,338	7,600
WILLFARO.....	4,810	382,200	3,717	YAKA.....	5,976	585,403	14,600
WILLILO.....	5,810	511,428	13,600	YAKLOK.....	6,010	494,159	7,617
WILLIAM GREEN (tank).....	0,353	294,000	7,960	YALE.....	3,818	105,084	2,540
WILLIAM ISOM (tank).....	3,321	161,332	10,000	YALE.....(X)	1,670	13,000	1,200
WM. ROCKEFELLER (tank).....	14,054	612,900	14,300	YALZA.....	5,976	556,403	14,600
WM. A. MCKENNY.....	5,855	378,000	14,000	YANKEE ARROW (tank).....	8,040	408,096	0,100
WILLIAM F. HUMPHREY.....	7,982	277,000	6,600	YAPALAGA.....	5,976	556,403	14,600
WM. G. WARDEN (tank).....	9,114	472,000	12,100	YARMOUTH.....	5,043	285,340	4,950
WILLIAM H. DOHENY (tank).....	0,991	531,224	7,617	Yellowstone.....	767	35,200	2,700
WILLIAM H. WEBB.....	5,980	545,643	13,100	YERBA BUENA.....(X)	2,075	286,330	8,290
WILLIAM P. COWAN (tank).....				YESOKING.....	5,749	494,159	7,617
WILLIAM T. COLLINS.....(XX)	5,429			YORBA LINDA (tank).....	6,900	462,000	10,000
WM. HOYCE THOMPSON.....(X)	593	8,000	2,300	YORKMAR.....	5,613	523,026	16,707
(tank).....	7,061	414,691	11,140	YOSEMITE.....	1,782	523,026	16,707
WILLMANTIG.....	4,857	216,400	4,118	YOSEMITE.....(X)	6,077	523,026	16,707
WILLKENO.....	6,055			YOUNGSTOWN.....	0,633	440,608	14,000
WILLPOLO.....	4,810	420,000	12,500	YUKON.....	5,863	294,000	7,720
WILLSOLO.....	5,816	420,000	3,675	ZACAPA.....	4,567	229,010	4,900
WILLWELLO.....	5,918	336,000	4,125	ZAREMBO.....	4,057	310,000	5,000
Wilmington.....	990	40,050	2,784	ZIRKEL.....	6,073	504,226	16,787
WILTON.....	1,827	70,054	5,391				
WINIFRED (tank).....	2,651	161,280	7,500				

VESSELS MEASURED UNDER CANAL RULES

Official No.	Rtg	Name of vessel	United States certificate tonnage		Panama Canal certificate tonnage		Suez Canal certificate tonnage	
			Gross	Net	Gross	Net	Gross	Net
STEAM AND MOTOR VESSELS								
216970	Sl. s.	A. C. BEDFORD	9,485	5,899	10,896	7,688	10,733	8,151
220873	Sl. s.	A. L. KENT	5,349	3,661	7,047	5,132		
210477	Sl. s.	ADERCOS	0,076	3,729			6,194	4,527
218801	Sl. s.	ABRAHAM LINCOLN	7,660	4,867	8,073	6,557		
217381	Sl. s.	ABRON	4,870	5,732	4,010	5,131		
216996	Sl. s.	ABSAHOKA	5,696	3,640	6,027	4,993		
216513	Sl. s.	ABSECON	3,372	1,029	3,715	2,157		
214173	Sl. s.	ACME	6,878	4,301	7,165	4,926	7,038	5,065
216630	Ol. s.	ADMIRAL MOSEB	2,063	1,431	2,373	1,655		
214127	Ol. s.	ADMIRAL PEARY	1,951	1,141	2,121	1,669		
107423	Sl. s.	ADMIRAL SCHLEY	2,104	1,336	2,370	1,652		
203123	Sl. s.	ADMIRAL SEBREE	2,446	1,866	2,473	1,860		
218681	Sl. s.	AFEL	5,052	3,693	6,105	4,355		
219225	Sl. s.	AFOUNDRIA	5,690	3,483	6,130	4,390		
217184	Sl. s.	AGWIDALE	4,763	2,669	5,625	4,248		
221214	Sl. s.	AGWIDAVRE	8,862	5,522	9,391	6,365		
221002	Sl. s.	AGWILAKE	7,815	4,863	8,802	6,057	9,702	7,432
220010	Sl. s.	AGWIMARS	6,771	4,143	7,596	5,209	7,118	5,316
221612	Sl. s.	AGWIMEX	8,862	5,522	9,391	6,366		
221491	Sl. s.	AGWIPOND	8,024	5,029	9,810	6,065	9,709	7,368
217530	Sl. s.	AGWISTAR	4,661	2,021	5,523	4,068	5,228	3,974
221092	Sl. s.	AGWISTONE	10,388	7,896	10,853	7,804		
220298	Sl. s.	AGWISUN	6,784	4,207	7,612	5,402		
220911	Sl. s.	AGWORLD	6,771	4,143	7,621	5,310	7,118	5,316
221027	Sl. s.	ALA	5,976	3,760	6,329	4,712		
150907	Sl. s.	ALAHAMA	6,882	2,173	8,130	2,157		
221199	Sl. s.	ALADDIN	2,801	2,173	3,130	2,157		
214716	Sl. s.	ALBERT HILL	7,115	4,403	7,462	5,118	7,276	5,291
221039	Sl. s.	ALBERT E. WATTS	7,137	5,111	7,959	5,206	7,421	5,610
217537	Sl. s.	ALEDO	4,768	2,670	5,208	3,748		
90135	Sl. s.	ALERTIAN	5,696	3,476	6,054	4,417		
230518	Sl. s.	ALGIC	6,438	3,373	6,529	4,712	6,075	4,111
220815	Sl. s.	ALGONQUIN	7,229	4,475	7,602	5,337	7,464	5,465
222760	Sl. s.	ALLOUENY	5,486	3,291	6,333	4,504	6,165	4,580
219557	Sl. s.	ALLOWAY	6,113	4,383	6,576	4,880		
219480	Sl. s.	ALMETHA LAKES	2,674	1,659	2,932	1,892	2,774	1,811
218389	Sl. s.	ALPHA	5,771	3,595	6,202	4,116		
223360	Sl. s.	ALTAIR	6,784	4,207	7,695	5,102		
212017	Sl. s.	ALVARADO	1,091	1,460	2,122	1,591		
218259	Sl. s.	AMBRIDGE	6,631	4,111	6,843	4,676	6,753	4,901
219158	Sl. s.	AMCHOSS	5,980	3,713	6,527	4,657		
213815	Sl. s.	AMERICAN	6,107	3,712	6,777	4,764		
221178	Sl. s.	AMERICAN LEGION	13,736	6,137	15,645	10,839		
219632	Sl. s.	AMERICAN PRESS	5,136	3,127	6,160	4,359		
218477	Sl. s.	AMERICAN STAR	4,811	3,037	5,699	4,107	5,280	3,868
211906	Sl. s.	AMOLCO	3,101	1,881	3,280	2,121	3,299	2,131
210007	Sl. s.	ANAPONDA	6,093	3,757	6,814	4,686	6,751	4,048
219816	Sl. s.	ANACORTES	4,829	3,025	5,362	3,851		
117125	Sl. s.	ANCON	10,725	7,622	10,157	7,659		
218007	Sl. s.	ANDREA F. LUCCENBACH	10,631	6,826	11,487	8,762	10,832	9,117
219251	Sl. s.	ANDREW JACKSON	7,740	4,926	8,973	6,694		
216612	Sl. s.	ANWA	6,012	4,462	6,565	4,862	6,510	4,850
218691	Sl. s.	ANNIE MURPHY	2,666	1,609	2,696	1,707		
217998	Sl. s.	ANNISTON	3,545	2,179	3,958	2,595	3,663	2,478
221232	Sl. s.	ANNISTON CITY	5,686	3,450	7,611	5,450	7,101	5,198
217757	Sl. s.	ANSONIA	2,624	1,623	2,768	1,746		
217729	Sl. s.	Anthony O'Boyle	2,450	1,485	2,828	1,747	2,721	1,978
219760	Sl. s.	ANTHACITE BRIDGE	3,283	2,060	3,958	2,581	3,663	2,478
219229	Sl. s.	ANTIETAM	6,972	4,293	7,426	5,073	7,295	5,316
212036	Sl. s.	ANTILLA	3,432	2,143	3,702	2,624		
222609	Ca. y.	ARA	869	406	869	418		
217596	Sl. s.	ARCHER	7,010	4,872	8,315	6,100	7,688	5,610
218719	Sl. y.	ARCTURUS	2,478	1,474	2,636	1,613		
219957	Sl. e.	ARCTURUS	6,091	3,816	7,013	5,107		
221089	Sl. s.	ARDEN	5,076	3,700	6,529	4,712	6,075	4,411
212901	Sl. s.	ARDMORE	7,035	4,390	8,687	6,406		
219422	Sl. s.	ARGON	6,952	4,271	7,386	5,183	7,251	5,270
220718	Sl. s.	ARGOSY	4,665	3,039	6,203	4,280	5,682	4,068
219708	Sl. s.	ARIO	6,952	4,271	7,386	5,117	7,251	5,270
219800	Sl. s.	ARIZA	5,517	3,392	6,529	4,712	6,075	4,452
207300	Sl. s.	ARLINGTON	2,431	1,431	2,479	1,506		

Vessels Measured Under Canal Rules

Official No.	Rig	Name of vessel	United States certificate tonnage		Panama Canal certificate tonnage		Suez Canal certificate tonnage	
			Gross	Net	Gross	Net	Gross	Net
STEAM AND MOTOR VESSELS—Continued								
217500	St. s.	ARLYN	3,304	1,071	3,515	2,152		
215315	St. s.	ARTEMIS	8,413	5,247	10,861	7,039	10,570	8,033
219959	St. s.	ARTIGAS	5,161	3,144	6,204	4,314	5,648	4,136
218144	St. s.	ASHREE	3,424	2,107	4,101	2,751		
218586	St. s.	ASKAWAKE	6,148	4,617	6,571	2,014	6,093	4,587
218691	St. s.	ASQUAM	3,545	2,174	3,958	2,581	3,663	2,478
218458	St. s.	ASSINIPPI	3,515	2,174	3,958	2,581	3,663	2,478
216749	St. s.	ASTORIA	2,224	1,358	2,899	1,971		
214192	St. s.	ASTRAL	7,541	4,574	8,728	6,025	8,593	6,283
221380	St. s.	ATLANTIC CITY	5,636	3,450	7,611	5,450	7,124	5,220
217769	St. s.	ATLANTIC	5,524	3,455	6,567	4,917		
219840	St. s.	ATLANTIC SUN	6,609	4,044	7,568	5,283	7,889	5,595
214459	St. s.	ATLAS	7,058	4,368	7,347	5,075		
217438	St. s.	AUBURN	6,025	3,361	6,213	3,943		
210011	St. s.	AUDITOR	5,503	3,383	6,529	4,658		
219954	Ol. s.	AUROHA	7,050	4,339	7,825	5,102	7,631	5,430
226944	St. s.	AXTELL J. BYLES	8,955	5,453	9,592	6,106		
218695	St. s.	BADBOOSIC	5,970	4,465			6,121	4,730
220071	St. s.	BACCARAT	2,283	1,433	2,645	1,636		
214090	Ol. s.	BACOI	1,606	1,185	1,931	1,323		
218817	St. s.	BAKERSFIELD	5,515	3,488	6,693	4,024		
218676	St. s.	BALDOUTTE	6,205	3,886	6,706	4,693	6,614	4,965
218915	St. s.	BALDHILL	6,376	3,918	6,728	4,690	6,614	4,965
218165	St. s.	BALSAM	4,749	2,972	5,201	3,725		
218835	St. s.	BANNACK	4,841	2,987	5,191	3,454	5,135	3,823
212571	St. s.	BANTU	4,229	2,655	4,607	3,032	4,535	3,130
210261	St. s.	BAYINGTON	5,530	3,396	6,529	4,658		
217905	St. s.	BEACONHILL	7,071	4,306	7,426	5,166	7,330	5,340
220143	St. s.	BEACONLIGHT	6,954	4,280	7,482	5,133	7,354	5,374
218837	St. s.	BEACONOIL	7,058	4,349	7,613	5,312	7,323	5,345
214418	St. s.	BEATRICE	3,450	2,185	3,724	2,013		
218500	St. s.	BELFORT	6,629	4,122	7,285	5,266	6,671	4,899
218700	St. s.	BELLUCKLE	6,207	3,835	7,285	5,256	6,751	4,869
218988	St. s.	BELLEMINA	6,095	3,751	6,841	4,656	6,751	4,918
219139	St. s.	BELLEPLINE	6,049	3,707	6,841	4,816	6,751	4,918
219135	St. s.	BELLEPROSE	6,517	4,045	6,841	4,680	6,751	4,948
210274	St. s.	BELLFLOWER	6,085	3,751	6,841	4,810	6,755	4,951
219096	St. s.	BELLIJAVEN	6,098	3,760	6,841	4,680	6,751	4,948
217150	St. s.	BELLINGHAM	4,837	3,021	5,350	3,860		
215002	St. s.	BENJAMIN BREWSTER	5,650	3,677	6,177	4,244	5,579	3,379
218406	St. s.	BENONI	6,330	3,959	6,731	4,863		
219036	St. s.	BENSALEM	5,513	3,389	6,529	4,658		
220173	St. s.	BERKSHIRE	4,621	2,824	5,046	3,520	4,708	3,333
222831	St. s.	BERKSHIRE	5,486	3,261	6,333	4,500	6,165	4,580
193207	St. s.	Bertie M. Hanlon	409	257	429	269		
218155	St. s.	BESSEMER	4,923	3,459	5,113	3,437		
221032	St. s.	BESSEMER CITY	5,686	3,450	7,011	5,450		
215755	St. s.	BETA	5,665	3,510	6,240	4,067		
221013	St. s.	BETHOPE	8,257	4,108	15,470	4,354	15,289	11,621
218707	St. s.	BETSY BELL	6,059	3,752	6,069	4,700	6,111	4,469
210637	St. s.	BETTERTON	7,108	4,582	7,863	5,104	7,634	5,430
220710	St. s.	BIBICO	5,107	3,115	6,160	4,433	5,682	4,068
220637	St. s.	BIDWELL	7,050	4,339	7,825	4,810	7,047	5,728
218935	St. s.	BIRD CITY	4,983	3,066	6,105	4,270		
221700	St. s.	BIRKENHEAD	6,960	4,297	7,502	4,982	7,400	5,211
220169	St. s.	BIRMINGHAM CITY	6,632	4,715	7,304	6,188		
218136	St. s.	BLAIR	4,971	3,070	6,131	4,232	5,581	3,875
219712	St. s.	BLUE TRIANGLE	5,120	3,147	6,209	4,317	6,682	3,661
216351	St. s.	BOGOTA	2,627	1,622	2,866	1,928	2,713	1,622
221408	St. s.	BOHEMIAN CLUB	6,882	4,255	7,704	4,760	7,121	4,969
226351	St. s.	BONNIE BROOK	5,076	3,700	6,529	4,712	6,072	4,444
219685	Ol. s.	Boobyalla	3,990	2,457	3,161	2,443	3,164	2,574
211641	St. s.	Border Queen	953	527	1,493	950		
217769	St. s.	BRADDOCK	6,629	4,122	7,281	5,207	6,751	4,899
217210	St. s.	BRANDYWINE	4,969	3,456	5,167	3,410		
219062	St. s.	BRAVE COEUR	6,458	4,710	6,930	5,178		
216182	St. s.	BREMERTON	4,927	3,040	5,360	3,812		
219610	St. s.	BRIDGETOWN	2,559	1,580			2,655	1,665
214850	St. s.	BRISTOL	3,922	2,454	4,210	2,695		
215988	St. s.	BROAD ARROW	7,796	4,760	9,700	6,842		
209111	St. s.	BROCKTON	2,308	1,720	2,515	1,938		
217298	St. s.	Brookdale	2,035	1,730	3,060	1,841		
217078	St. s.	BROOKINOS	2,327	1,388	2,765	1,733		
219998	St. s.	BROOKLINE	5,527	3,965	6,576	4,852	6,129	4,653
215200	St. s.	BRUSH	5,114	3,102	6,105	4,365		
219188	St. s.	BUENAVENTURA	2,609	1,610	2,873	1,776		
218821	St. s.	BUFFALO BRIDGE	3,249	1,987	3,985	2,630	3,663	2,478

Vessels Measured Under Canal Rules

Official No.	Rig	Name of vessel	United States certificate tonnage		Panama Canal certificate tonnage		Suez Canal certificate tonnage	
			Gross	Net	Gross	Net	Gross	Net
STEAM AND MOTOR VESSELS—Continued								
213834	St. s.	BYLAYS	3,289	1,980	3,649	2,189		
221801	St. s.	BYRON D. BENSON	8,211	5,108	8,546	5,870		
212628	St. s.	C. A. CANFIELD	6,156	3,898	6,314	4,177		
216362	St. s.	C. A. SNIDER	2,783	1,617	3,102	1,355		
216756	St. s.	C. D. JOHNSON III	1,085	1,202	2,126	1,351		
210137	St. s.	C. H. Lawrence, Jr.	2,121	1,225	2,300	1,416	2,239	1,408
217588	St. s.	CABECON	0,107	3,755	6,520	4,611	5,076	4,452
212852	St. s.	CACIQUE	6,245	3,888	6,652	4,913		
217153	St. s.	CADARETTA	2,648	1,621	2,901	1,948		
212645	St. s.	CADDO	6,223	3,877	6,437	3,642	0,428	4,784
215970	Ol. s.	CALICHE	4,767	2,923	6,210	3,378		
217079	St. s.	CALICOROCK	2,379	1,447	2,510	1,576		
227115	El. s.	CALIFORNIA	20,325	11,931	24,506	17,565		
222054	Ol. s.	CALIFORNIAN	7,809	4,027	8,507	6,020		
220425	St. s.	CALMAR	5,786	3,580	6,347	4,453		
218455	St. s.	CALMO	3,283	2,000	3,058	2,581	3,603	2,478
212642	St. s.	CALONIA	4,095	2,543	4,953	3,361		
217070	St. s.	CALVERT	4,071	2,514	4,397	3,058	4,353	3,179
212010	St. s.	CAMAGUEY	3,462	3,162	3,910	2,719		
220909	St. s.	CAMDEN	6,053	4,153	6,977	4,959		
216095	St. s.	CANOGA	5,575	4,154	6,257	4,473		
218689	St. s.	CANSUMSET	6,096	4,465			0,053	4,579
219209	St. s.	CAPAC	5,599	3,465	6,693	4,943		
220437	St. s.	CAPE ANN	7,311	4,526	7,484	5,216		
216327	St. s.	CAPE HENRY	4,628	2,832	5,148	3,523	5,067	3,718
216466	St. s.	CAPE ROMAIN	5,135	3,127	6,160	4,389	5,648	4,136
216004	St. s.	CAPULO	6,135	3,127	6,160	4,389	5,648	4,136
220257	St. s.	CAPULIN	4,977	3,032	6,160	4,433		
223478	St. s.	CARABONA	2,910	1,718	3,578	2,522		
220186	St. s.	CARBONIA	5,104	3,106	6,160	4,426		
220552	St. s.	CARENCO	5,169	3,110	6,160	4,433	6,682	4,068
203557	St. s.	Carincl	655	349	669	424		
212893	St. s.	CAROLINIAN	4,170	2,707	4,642	3,519		
210278	St. s.	CAROLYN	3,209	2,399	3,644	2,566		
220598	St. s.	CARPLAKA	5,104	3,113	6,160	4,433	5,682	4,068
220597	St. s.	CARRABVILLE	5,030	3,105	6,183	4,205	5,682	4,068
215790	St. s.	CASCADE	1,833	1,109	2,201	1,486		
218102	St. s.	CASCADE	4,839	3,035	5,376	3,883		
210292	St. s.	CABRY	5,017	3,094	6,130	4,389		
213590	St. y	CASIANA	1,227	551	1,107	477	4,685	3,237
218655	St. s.	CASPAN	4,975	3,054	6,105	4,355		
220574	St. s.	CASIMIR	5,030	3,105	6,160	4,433	5,682	4,068
220630	St. s.	CAPTANA	5,030	3,105	6,205	4,286	5,682	4,068
220929	St. s.	CATAHOULA	5,030	3,105	6,160	4,433	5,682	4,068
217860	St. s.	CASTLE TOWN	3,321	2,029	3,872	2,568		
216210	St. s.	Catherine D	2,224	1,624	2,399	1,508		
204835	St. s.	CATHERINE G. SUDEN	2,052	1,218	2,404	1,508		
219196	St. s.	CATHLAMET	5,869	3,635	6,755	4,838		
219936	St. s.	CATHWOOD	7,072	4,360	7,482	6,143	7,354	5,374
223977	St. s.	Caucus	1,280	644	1,369	672		
214559	St. s.	CAUTO	3,570	2,100	3,699	3,505		
220781	St. s.	CAYUGA	2,309	1,440	2,640	1,618	2,430	1,403
220259	St. s.	CECIL COUNTY	7,011	4,078	8,067	5,330	7,009	5,692
220762	St. s.	CELANHURST	5,030	3,105	6,160	4,433	5,682	4,068
219283	St. s.	CENTAURUS	5,550	3,418	6,581	4,705	6,234	4,571
221141	St. s.	CERRO AZUL	8,879	5,540	9,398	6,453	9,235	6,701
221129	St. s.	CERRO BLANCO	8,850	5,543	9,389	6,453	9,235	6,701
216330	Ol. s.	Cebuna	2,311	1,777	2,414	1,742		
219331	Ol. s.	Challinbn	2,400	1,701	2,504	1,787		
217003	Ol. s.	CHALLENGER	7,590	5,784	7,780	6,811	2,472	1,955
217801	St. s.	Chamblee	2,323	1,391	2,544	1,507		
218070	St. s.	CHANTIER	2,323	1,394	2,472	1,525		
219958	St. s.	CHANTIER	4,755	2,912	5,103	3,663	5,137	3,825
218732	St. s.	CHAFFAQUA	5,555	3,457	6,593	4,957		
218628	St. s.	CHARCAR	5,630	3,405	6,603	4,016	6,009	4,530
213809	St. s.	CHARLES CHRISTENSON	8,682	5,614	10,313	7,492		
212710	St. s.	CHARLES HATT	2,990	1,738	3,109	2,116		
226114	St. s.	CHARLES G. HARWOOD	14,305	9,101	15,418	10,013		
220711	St. s.	CHARLES H. CHAMP	6,220	3,812	6,755	4,760		
220431	St. s.	CHARLES H. MCCORMICK	6,091	3,810	7,082	6,167		
212853	St. s.	CHARLTON HALL	4,853	3,102	5,775	4,210		
210158	St. s.	Chero	2,074	1,663	2,931	2,043		
221643	St. s.	CHATTANOOGA CITY	5,686	3,450	7,611	5,450	3,663	2,478
216589	St. s.	CHEBAULIE	4,830	3,588	5,372	3,855		
210022	St. s.	CHEPADDA	0,035	4,475	6,577	4,944	0,099	4,577
220307	St. s.	CHESTER KIWANIS	5,502	3,393	6,527	4,713		
216878	St. s.	CHESTER SUN	6,669	4,091	7,681	6,249		

Vessels Measured Under Canal Rules

913

Official No.	Rtg	Name of vessel	United States certificate tonnage		Panama Canal certificate tonnage		Suez Canal certificate tonnage	
			Gross	Net	Gross	Net	Gross	Net
STEAM AND MOTOR VESSELS—Continued								
219407	St. s.	CHESTER VALLEY.....	5,078	3,110	6,130	4,380		
217023	St. s.	CHETOPA.....	3,252	1,989	3,984	2,628		
219116	St. s.	CHICKASAW.....	4,918	3,023	6,130	4,380	3,603	2,478
219876	St. s.	CHICKASAW CITY.....	6,166	3,849	7,322	5,237	6,758	4,015
219783	St. s.	CHICKAMAUGA.....	3,853	2,376	4,173	2,865	3,879	2,763
219208	St. s.	CHICOMICO.....	6,032	4,457	6,577	4,699	6,099	4,563
217676	St. s.	CHILBAR.....	6,030	3,690	6,493	3,732	5,441	4,123
226780	St. s.	CHILCOF.....	6,391	3,368	6,609	4,073		
219919	St. s.	CHILCOF.....	5,107	3,511	6,540	3,955	6,441	4,123
220732	St. s.	CHILSCO.....	5,104	3,126	6,360	3,735		
223031	St. s.	CHILSORF.....	13,151	8,393	14,538	9,349		
220680	St. s.	CHINA ARROW.....	8,403	6,228	10,083	7,387	9,983	7,818
212892	St. s.	CHINCHA.....	6,348	3,083	6,872	4,073		
218149	St. s.	CHIUJIUNG.....	6,163	4,630	6,566	4,883	6,083	4,607
227520	St. s.	CHRISTY PAYNE.....	8,155	5,082	8,445	6,005		
219268	St. s.	CHUCINUS.....	5,567	3,428	6,585	4,791	6,220	4,568
214190	St. s.	CITIES SERVICE FUEL.....	5,532	3,431	6,100	4,381		
22908	St. s.	CITIES SERVICE PETROL.....	7,805	4,872	9,802	7,292	9,802	6,567
219571	St. s.	CITY OF ALMA.....	5,630	3,401	6,529	4,737		
219239	St. s.	CITY OF ALTON.....	5,590	3,453	6,130	4,380		
219530	St. s.	CITY OF BERKELEY.....	6,039	3,746	6,524	4,741	6,055	4,500
221006	Ol. s.	CITY OF DALHART.....	5,878	3,689	7,069	5,268		
219277	St. s.	CITY OF DALLAS.....	2,559	1,580	2,823	1,740	2,635	1,546
218582	St. s.	CITY OF FAIRBURY.....	5,503	3,094	6,105	4,355		
219014	St. s.	CITY OF FLINT.....	4,903	3,033	6,130	4,380		
219248	St. s.	CITY OF FORT WORTH.....	2,606	1,612			2,606	1,612
220564	St. s.	CITY OF FREDPORT.....	4,469	2,628	4,613	3,017	4,569	3,311
216018	St. s.	CITY OF HONOLULU.....	10,263	6,918	11,698	7,973		
219746	St. s.	CITY OF JOLIET.....	6,167	3,804	7,316	5,130		
215453	St. s.	CITY OF LOS ANGELES.....	12,642	6,992	15,041	9,704	14,408	6,490
219516	St. s.	CITY OF OMAHA.....	6,527	4,049	7,316	5,192	6,086	4,927
219250	St. s.	CITY OF PHILADELPHIA.....	2,674	1,603			2,760	1,849
220677	Ol. s.	CITY OF RAYVILLE.....	5,878	3,689	7,097	5,268		
129636	St. s.	CITY OF SEATTLE.....	1,957	1,143	2,153	1,514		
219600	St. s.	CITY OF SHERMAN.....	5,401	3,364	6,530	4,708		
219396	St. s.	CITY OF ST. JOSEPH.....	5,091	3,119	6,130	4,380		
218258	St. s.	CLAIRTON.....	6,631	4,111	7,288	5,197	6,753	4,901
213833	St. s.	CLAIR.....	3,372	2,139	3,624	2,645		
215697	St. s.	Clairmont.....	1,291	712	1,569	819		
218946	St. s.	CLARR MILLS.....	3,283	2,000	3,958	2,581	3,603	2,478
219284	St. s.	CLAUSEBUS.....	5,549	3,417	6,581	4,795	6,220	4,663
219184	St. s.	CLAVARACK.....	5,590	3,453	6,130	4,380		
219086	St. s.	CLEARWATER.....	4,970	3,038	6,130	4,380	5,652	4,140
220733	St. s.	CLEMENT SMITH.....	7,500	4,612	8,007	5,632	7,947	5,728
219357	St. s.	CLIFFWOOD.....	5,104	3,127	6,130	4,380		
219633	St. s.	CLONTAID.....	4,969	3,037	6,130	4,380	5,652	4,140
219226	St. s.	COAHOMA COUNTY.....	5,590	3,453	6,130	4,380		
207187	St. s.	COASTWISE.....	4,016	2,444	4,186	2,832		
217953	St. s.	COAXET.....	6,038	3,742	6,597	4,778		
219030	St. s.	COCKAPONSET.....	5,095	4,443	6,503	4,839	6,095	4,596
220608	St. s.	CODY.....	5,104	3,113	6,160	4,433	5,082	4,068
219482	St. s.	COLELEDA.....	4,956	3,018	6,130	4,380		
219181	St. s.	COEUR D'ALENE.....	5,104	3,128	6,130	4,380		
217211	St. s.	COHASSET.....	5,268	3,268	6,203	4,440		
217254	St. s.	COKATO.....	3,545	2,179	3,958	2,695	3,663	2,478
217776	St. s.	COKESIT.....	6,176	4,401	6,291	4,454		
219293	St. s.	COLDBROOK.....	5,104	3,127	6,130	4,380		
219547	St. s.	COLD HARBOR.....	5,010	3,055	6,107	4,290		
218518	St. s.	COLD SPRING.....	6,075	3,780	6,665	4,765		
219016	St. s.	COLDWATER.....	5,110	3,131	6,130	4,380		
219540	St. s.	COLLAMER.....	5,112	3,133	6,130	4,380		
219778	St. s.	COLLINGSWORTH.....	5,101	3,125	6,130	4,380	5,652	4,139
214660	St. s.	COLOMBIA.....	5,643	3,448	6,015	4,281		
219701	St. s.	COLORADO.....	2,680	1,697	2,968	2,018	2,801	1,880
218012	St. s.	COLORADO SPRINGS.....	6,801	5,347	7,491	5,722	7,020	5,619
211480	St. s.	COLUMBIAN.....	6,262	3,738	6,790	4,450		
219805	St. s.	COMMACK.....	5,111	3,115	6,205	4,358	5,648	4,136
215017	St. s.	COMMERCIAL COURIER.....	2,111	1,278	2,849	2,160		
215570	St. s.	COMMERCIAL GUIDE.....	4,792	2,890	6,697	4,752	5,688	4,601
215368	St. s.	COMMERCIAL SPIRIT.....	4,789	2,953	4,764	4,028		
219850	St. s.	COMMERCIAL PIONEER.....	2,686	1,665	2,915	2,005	2,771	1,864
220000	St. s.	COMMERCIAL TRAVELER.....	4,633	2,905	5,669	4,277	5,202	3,936
215710	St. s.	COMMERCIAL TRADEL.....	4,840	3,001	6,100	4,455		
220501	St. s.	COMMERCIAL TRAVELER.....	4,607	2,890	5,657	4,247	5,250	1,846
220444	St. s.	CONDOR.....	4,747	2,925	5,660	4,059	5,262	3,859
219942	St. s.	CONEHATTA.....	4,974	3,023	6,160	4,389	5,846	4,133
219902	St. s.	CONNESSE PEAK.....	5,020	3,452	6,160	4,389	5,846	4,136

Official No.	Rtg	Name of vessel	United States certificate tonnage		Panama Canal certificate tonnage		Suez Canal certificate tonnage	
			Gross	Net	Gross	Net	Gross	Net
STEAM AND MOTOR VESSELS—Continued								
217871	St. s.	COQUINA	2,140	1,281	2,290	1,459		
217850	St. s.	COHAPEAK	2,163	1,280	2,240	1,464		
210317	St. s.	CORINTO	1,973	1,161	2,352	1,549		
214382	St. s.	CORNELIA	3,129	1,944	3,505	2,188		
208330	St. s.	COROZAL	3,100	1,920	3,225	2,198		
217197	St. s.	CORRALES	2,146	1,287	2,316	1,407		
217011	St. s.	CORSICANA	2,059	1,229	2,483	1,696		
218595	St. s.	COISON	4,909	3,074	6,105	4,355		
219269	St. s.	CORVUS	6,551	3,422	6,604	4,655	6,000	4,394
218128	St. s.	COSTIGAN	6,126	3,800	6,629	4,728		
218760	St. s.	COTATI	5,903	4,385	6,503	4,792	6,027	4,525
217810	St. s.	COVENA	2,372	1,413	2,765	1,799	2,723	1,978
218873	St. s.	COYA	4,951	3,074	5,667	4,227	5,270	4,013
216948	St. s.	CRAINCREEK	2,292	1,367	2,384	1,500		
221033	St. s.	CRAMPTON ANDERSON	6,998	4,303	7,400	5,169	7,277	5,282
217024	St. s.	CRANFEST	2,292	1,367	2,407	1,502		
219203	St. s.	CRANFORD	6,527	4,040			6,680	4,927
212886	St. s.	CRASTER HALL	4,310	2,758	4,045	3,508		
211044	St. s.	CRICKET	1,136	773	1,410	916		
210103	St. s.	CRIPPLE CREEK	6,320	4,668	6,931	5,015	6,465	4,861
145934	St. s.	CRISTOBAL	6,604	7,020	10,697	8,063		
212572	St. s.	CROFTON HALL	5,378	3,322	6,958	5,192		
219416	St. s.	CROSSKEYS	6,869	5,257	7,495	5,635	7,025	5,527
220049	Ol. s.	CROWN CITY	6,428	3,374	6,730	4,881		
220582	St. s.	CULBERSON	5,453	3,305				
219905	Ol. s.	CUBORE	6,891	4,222	7,050	4,806		
219540	Ol. s.	CULHURA	2,353	1,770	2,420	1,740	2,420	1,920
219210	St. s.	CUSHNET	3,645	2,174	3,958	2,581	3,693	2,478
219211	St. s.	CUTYHUNK	3,645	2,174	3,958	2,581	3,693	2,478
218264	St. s.	CUZCO	5,496	3,443	6,547	4,804		
214353	St. s.	D. O. SCOFIELD	7,074	4,323	8,698	5,035		
210753	St. s.	DAKOTAN	6,537	4,030	7,150	5,091		
219202	St. s.	DANNEDAIKE	4,310	2,620	4,613	3,018	4,430	3,170
219809	St. s.	DARDEN	6,189	3,155	5,494	3,722	5,321	3,981
218848	St. s.	DAUFEMATA	5,790	3,545	6,731	4,806	6,316	4,654
219643	St. s.	DAVENPORT	6,401	3,370	6,529	4,712	6,075	4,452
221427	St. s.	DAVID MCKELVY	6,820	4,242	7,629	5,325		
214491	Ol. s.	DAWLITE	1,076	1,601	2,044	1,853	2,030	1,682
214508	Ol. s.	DAYLITE	1,076	1,601	2,115	1,879	2,032	1,079
210012	St. s.	DEAN EMERY	6,664	4,148	7,709	5,817		
219194	St. s.	DEFACTO	4,800	2,999	5,682	4,086	6,075	4,452
219147	St. s.	DELANSON	5,950	3,709	6,529	4,658		
219464	St. s.	DELAWARE RIVER	2,606	1,612	2,865	1,654	2,713	1,622
221893	St. s.	DELAWARE SUN	8,964	6,617	9,402	6,686		
216663	St. s.	DELECTO	4,078	2,414	4,410	3,230		
218811	St. s.	DELFINA	3,480	2,060	3,804	2,310	3,576	2,363
219407	St. s.	DELIGHT	6,141	3,895	5,667	4,075	5,291	3,980
218980	St. s.	DELIBLE	3,478	2,064	3,803	2,350	3,576	2,361
221218	St. y.	DELPHINE	1,255	653	1,424	765	1,370	868
22760	St. s.	DENALL	3,333	2,015	3,807	2,503	3,576	2,333
220440	St. s.	DEPERE	3,476	2,063	3,803	2,341		
217406	St. s.	DEBANOF	5,227	3,827	5,711	4,243		
220569	St. s.	DERHLY	3,476	2,065	3,803	2,310	3,575	2,333
218639	St. s.	DERHLYNE	7,063	4,348	7,440	5,144	7,355	5,394
218888	St. s.	DEHOCHIE	7,058	4,340	7,452	5,169	7,322	5,341
219587	St. s.	DES MOINES BRIDGE	3,515	2,174	3,958	2,681	3,603	2,478
210258	St. s.	DETROIT-WAYNE	2,606	1,612	2,865	1,654	2,713	1,622
218000	St. s.	DEWEY	6,630	3,495	6,693	4,010	6,098	4,557
218008	St. s.	DIABLO	6,097	4,167	6,562	4,889	6,090	4,623
217540	St. s.	DIAMOND HEAD	5,444	3,334	6,433	4,618		
221007	St. s.	DIANA DOLLAR	7,033	4,321	7,582	5,621	7,065	5,200
222822	St. s.	DICKENSON	831	391	860	393		
219008	St. s.	DILLWYN	6,913	4,262	7,441	5,099	7,312	5,335
219402	St. s.	DILWORTH	7,015	4,351	7,441	5,099	7,312	5,331
217890	St. s.	DIO	4,823	3,038	5,708	4,131	5,270	3,885
221046	St. s.	DISTRICT OF COLUMBIA	7,641	4,677	8,007	5,431	7,047	5,728
227107	St. s.	DIXIE	8,188	4,918	9,694	7,296		
221735	St. s.	DIXIE ARROW	8,046	4,060	9,744	7,140		
218390	St. s.	DOCHET	4,834	3,045	5,705	4,167	5,280	3,868
218816	St. s.	DOMINO	3,170	1,903	3,795	2,660	3,554	2,604
219709	St. s.	DONALD MCKAY	6,535	3,416	6,528	4,730	6,075	4,730
220664	Ol. s.	Donna Lane	2,185	1,597	2,240	1,573	2,240	1,691
203813	St. s.	DOROTHY ALEXANDER	6,453	2,546	6,070	3,128		
218199	St. s.	DOROTHY LUCKENBACH	8,536	5,360	9,291	6,881		
219342	St. s.	DRYDEN	5,816	3,567	7,083	5,882		
220286	St. s.	DUNANNON	7,257	4,485	7,628	5,336	7,615	5,527
217612	St. s.	DUQUESNE	6,262	3,872	7,285	5,346	6,751	4,809
220410	St. s.	DURANGO	7,125	4,395	7,613	5,301	7,513	5,520

Official No.	Rig	Name of vessel	United States certificate tonnage		Panama Canal certificate tonnage		Suez Canal certificate tonnage	
			Gross	Net	Gross	Net	Gross	Net
STEAM AND MOTOR VESSELS—Continued								
221181	St. s.	E. J. BADLER.....	9, 638	0, 014	11, 020	7, 088
225482	St. s.	E. M. CLARK.....	9, 647	0, 020	11, 063	8, 033
221107	St. s.	E. H. KEMP.....	4, 887	2, 847	5, 362	3, 464	6, 255	3, 831
221269	Ol. s.	E. T. BEDFORD.....	9, 663	5, 078	10, 994	7, 693	10, 868	8, 428
221210	St. s.	E. W. SINCLAIR.....	4, 887	2, 847	5, 352	3, 454	6, 290	3, 864
214921	St. s.	EAGLE.....	6, 273	3, 834	8, 201	6, 220	7, 706	6, 023
216802	Ol. s.	EAST INDIAN.....	8, 169	5, 160	8, 787	6, 275
218371	St. s.	EAST SIDE.....	4, 750	2, 890	5, 201	3, 725
217478	St. s.	EASTERLING.....	5, 806	4, 399	6, 067	4, 440	6, 878	4, 632
219747	St. s.	EASTERN BELLE.....	2, 923	1, 707	3, 265	2, 187
219273	St. s.	EASTERN BREEZE.....	4, 678	3, 300	4, 702	3, 668
216482	St. s.	EASTERN CHIEF.....	4, 660	3, 678	4, 765	3, 524
220007	St. s.	EASTERN COAST.....	3, 833	2, 390	4, 197	2, 902	4, 109	2, 968
219760	St. s.	EASTERN COAST.....	3, 826	2, 346	4, 128	2, 813	4, 106	2, 936
217168	St. s.	EASTERN CROSS.....	4, 390	2, 694	4, 762	3, 379
219370	St. s.	EASTERN CROWN.....	5, 241	3, 286	6, 082	3, 719	5, 795	4, 267
219749	St. s.	EASTERN DAWN.....	5, 842	3, 627	6, 230	4, 504	5, 807	4, 306
210851	St. s.	EASTERNER.....	6, 840	4, 407	6, 945	4, 604
220148	St. s.	EASTERN GLADE.....	6, 053	3, 621	6, 108	4, 335	5, 744	4, 111
219507	St. s.	EASTERN GLEN.....	5, 570	3, 545	6, 162	4, 330	5, 767	4, 160
216730	St. s.	EASTERN GUIDE.....	3, 704	2, 237	4, 358	3, 073	4, 085	2, 871
219648	St. s.	EASTERN KING.....	2, 995	1, 814	3, 251	2, 276
220751	St. s.	EASTERN KNIGHT.....	6, 583	4, 156	7, 643	5, 657	7, 232	5, 414
220751	St. s.	EASTERN LEADER.....	4, 002	2, 445	4, 340	3, 122	4, 078	2, 838
220113	St. s.	EASTERN MAID.....	3, 141	1, 002	3, 246	2, 338
216946	St. s.	EASTERN MOON.....	5, 716	4, 271	5, 904	4, 321	5, 840	4, 446
219795	St. s.	EASTERN PILOT.....	3, 102	1, 024	3, 287	2, 188	3, 266	2, 324
210880	St. s.	EASTERN PLANET.....	6, 165	3, 604	6, 235	4, 480	5, 840	4, 200
216706	St. s.	EASTERN QUEEN.....	6, 834	4, 417	6, 948	4, 462
216917	St. s.	EASTERN SEA.....	6, 838	4, 493	6, 934	4, 415
217201	St. s.	EASTERN SHORE.....	6, 731	5, 124	6, 898	5, 080
216543	St. s.	EASTERN STAR.....	4, 430	3, 282	4, 477	3, 222
216641	St. s.	EASTERN SUN.....	5, 851	4, 581	6, 021	4, 551
220503	St. s.	EASTERN SWORD.....	3, 785	2, 280	4, 163	2, 840	3, 904	2, 733
220115	St. s.	EASTERN TEMPLE.....	3, 073	2, 236	3, 789	2, 400	3, 755	2, 657
217085	St. s.	EASTPORT.....	4, 385	2, 705	4, 472	3, 089
217372	St. s.	EAST WIND.....	6, 860	4, 414	6, 966	4, 442
217456	Fl. s.	ECLIPSE.....	7, 580	4, 856	8, 293	6, 078	7, 639	5, 618
214368	St. s.	Ecuador.....	5, 544	3, 435	5, 926	4, 178
217336	St. s.	EDENTON.....	0, 958	5, 437	7, 478	5, 900	7, 011	5, 694
214040	St. s.	EDGAR F. LUCKENBACH.....	8, 014	5, 138	8, 568	6, 049
217433	St. s.	EDGEFIELD.....	0, 090	5, 511	7, 476	5, 900
217806	St. s.	EDGEHILL.....	0, 868	5, 264	7, 451	5, 816
217892	St. s.	EDGE MONT.....	0, 805	5, 350	7, 448	5, 868
218017	St. s.	EDGE MOON.....	7, 038	5, 888	7, 480	5, 852
213472	St. s.	EDITIL.....	3, 382	2, 121	3, 717	2, 728
218887	St. s.	EDITOR.....	0, 326	3, 072	6, 634	5, 102	6, 468	4, 010
218417	St. s.	EDMONE.....	0, 090	6, 442	7, 488	6, 690	7, 010	5, 677
210707	St. s.	EDNA CHRISTENSON.....	2, 244	1, 321	2, 600	1, 685
214560	St. s.	EDWARD LUCKENBACH.....	7, 016	5, 087	8, 513	6, 427
212756	St. s.	EDWARD PERCE.....	4, 387	3, 228	4, 501	3, 261
223641	St. s.	EDWARD L. SHEA.....	6, 516	4, 090	6, 977	4, 881
215948	St. s.	EDWIN CHRISTENSON.....	5, 708	3, 498	6, 603	4, 932
218607	St. s.	EELNECK.....	0, 318	4, 720	6, 928	5, 103	6, 462	4, 915
219207	St. s.	EPPINGHAM.....	0, 421	4, 077	6, 932	5, 187	6, 466	4, 893
219235	St. s.	EFFNA.....	0, 378	4, 009	6, 933	5, 732	6, 407	4, 894
219278	St. s.	EGLANTINE.....	0, 325	3, 072	6, 132	5, 130	6, 466	4, 861
219307	St. s.	EUREMONT.....	0, 864	5, 256	7, 490	6, 892	7, 020	5, 527
218284	St. s.	EL CAPITAN.....	2, 227	1, 310	2, 939	2, 020
217605	St. s.	EL CEDRO.....	2, 512	1, 527	2, 761	1, 718
210636	St. s.	EL SEGUNDO.....	3, 603	2, 228	3, 811	2, 318
217994	St. s.	ELDENA.....	0, 000	5, 321	7, 485	6, 747
216016	St. s.	ELDORADO.....	2, 180	1, 280	2, 439	1, 662
218195	St. s.	ELDRIDGE.....	7, 001	5, 462	7, 490	6, 721
219435	St. s.	ELEANOR CHRISTENSON.....	5, 411	3, 380	6, 572	4, 788
219715	St. s.	ELEENOR.....	3, 482	2, 112	3, 795	2, 684	3, 551	2, 604
217682	St. s.	ELINOR.....	4, 280	2, 618	4, 380	3, 022	4, 335	3, 153
220667	St. s.	ELIBIA WALKER.....	7, 252	4, 526	7, 978	6, 890	7, 335	5, 527
219322	St. s.	ELIZABETH.....	3, 482	2, 112	3, 765	2, 657
216948	St. s.	ELKHORN.....	6, 321	4, 723	6, 930	5, 098	6, 465	4, 915
216812	St. s.	ELRHIDGE.....	0, 318	4, 725	6, 928	5, 102	6, 376	4, 806
218435	St. s.	ELMPORT.....	0, 865	5, 348	7, 400	5, 721	7, 020	5, 610
220807	St. s.	EMERGENCY AID.....	5, 477	3, 380	6, 529	4, 712
221460	St. s.	EMIDIO.....	0, 900	4, 248	5, 080	4, 333	7, 433	5, 058
219755	St. s.	EMMA H. COPPAGE.....	7, 017	4, 357	7, 218	5, 184
221600	St. s.	EMPIRE ARROW.....	8, 046	4, 960	9, 140	6, 040	9, 814	7, 244
218985	St. s.	ENDICOTT.....	0, 319	4, 720	6, 929	5, 182	6, 463	4, 913
220276	St. s.	ENSLY CITY.....	0, 167	3, 801	7, 330	5, 239

Official No.	Rtg.	Name of vessel	United States certificate tonnage		Panama Canal certificate tonnage		Suez Canal certificate tonnage	
			Gross	Net	Gross	Net	Gross	Net
STEAM AND MOTOR VESSELS—Continued								
218923	St. s.	EPITACIO PESSOA	5,989	3,707	6,529	4,658		
212696	St. s.	ESPARTA	3,304	2,071	3,673	2,367		
219742	St. s.	ETHAN ALLEN	7,621	4,831	8,978	6,525	8,499	6,301
96659	Ol. s.	ETHEL M. STERLINO	1,049	833	1,085	840		
210849	St. s.	ETHYL	2,680	1,665			2,771	1,665
229907	St. s.	EUGENE V. R. THAYER	7,137	5,111	7,894	5,510	7,421	5,019
213991	St. s.	EURANA	6,688	3,610	7,381	5,595		
215715	St. s.	EVANSVILLE	3,944	2,370	4,125	3,113		
210004	St. s.	EVELYN	3,140	2,143	3,016	2,500		
201570	St. s.	EYRETT	6,065	3,097	6,710	3,160		
219559	St. s.	EYERGREEN CITY	6,960	3,709	6,529	4,712	6,075	4,452
217421	St. s.	F. A. WARNER	2,233	1,350	2,898	1,701	2,607	1,858
221695	St. s.	F. H. HILLMAN	9,835	6,000	11,225	7,063	11,134	8,391
217173	St. s.	F. H. WICKETT	7,753	4,709	9,060	7,034		
216668	St. s.	F. J. LUCKENBACH	7,621	4,051	8,598	6,179		
214873	St. s.	F. Q. BARSTOW	9,003	5,016	10,539	7,604		
221143	St. s.	FAIRFIELD CITY	6,689	3,450	7,011	5,450	7,124	6,220
218427	St. s.	FAICON	2,966	1,750	3,146	1,900		
219654	St. s.	FALMOUTH	2,600	1,612			2,600	1,612
219247	St. s.	FARGO	2,600	1,612	2,857	1,783	2,600	1,612
217668	St. s.	FARNAM	3,283	2,000	3,058	2,695	3,663	2,478
217147	St. s.	FEDERAL	6,868	4,800	7,282	5,138	6,751	4,918
214726	St. s.	FELIX TAUSSIG	6,850	3,662	7,050	4,940		
215733	St. s.	FEMORE	7,117	4,498	7,898	5,139		
210565	St. s.	FIBMORE	7,117	4,431	7,847	5,185		
218697	St. s.	FIRTHLIFFE	6,076	3,750	6,560	4,765	6,109	4,500
210792	St. s.	FISHKILL	6,028	3,477	6,565	4,621	6,109	4,500
210587	St. s.	FLORENCE LUCKENBACH	4,953	3,197	6,002	4,621		
210812	St. s.	FLORENCE OLSON	1,437	891	1,437	891		
213913	St. s.	FLORIDIAN	6,766	4,108	7,273	6,144		
218590	St. s.	FLUOR SPAR	6,055	3,095	6,105	4,355		
220354	St. s.	Forest King	2,420	1,724	2,553	1,702	2,553	1,845
210769	St. s.	FORT ARMSTRONG	3,249	1,988	3,984	2,628	3,663	2,478
207985	St. s.	Fort Dragg	912	498	980	587		
217319	St. s.	FORT WAYNE	6,231	3,021	6,730	4,945	6,319	4,688
218788	St. s.	FOURTH ALABAMA	3,283	2,000	3,958	2,681	3,663	2,478
221868	St. s.	FRANCIS E. POWELL	7,096	4,325	7,890	6,101		
216290	Ol. s.	FRANK LYNCH	1,893	1,125	2,283	1,369		
221147	St. s.	FRANK G. DRUM	7,048	4,205	7,525	6,123		
220505	St. s.	FRANKLIN K. LANE	6,099	4,302	7,405	6,131	7,277	6,281
215635	St. s.	FREDERIC EWING	6,773	4,157	7,465	6,170		
215424	St. s.	FREDERIC H. KELLOGG	7,127	4,418	7,178	4,963		
217055	St. s.	FRED W. GREEN	2,292	1,376	2,366	1,501		
216847	St. s.	FRED W. WELER	9,485	6,899	10,928	7,710	10,751	8,163
216032	St. s.	FREEMAN	3,350	1,949	3,716	2,238		
210830	St. s.	FREEFORT SULPHUR No. 5	4,127	2,440	4,940	3,316	4,510	3,304
220640	St. s.	FREEFORT SULPHUR No. 6	4,487	2,649	4,720	2,968	4,685	3,237
210837	St. s.	FRIEDA	3,365	1,901	3,922	2,021		
217780	St. s.	GALAHAD	5,728	3,547	6,726	4,893	6,310	4,729
218983	St. s.	GALENA	6,102	3,642	6,590	3,623	5,411	4,123
217145	St. s.	GARFIELD	2,718	1,538	3,250	2,010		
221070	St. s.	GARGOYLE	7,002	4,303	7,610	4,659	7,059	5,506
220921	St. s.	GATEWAY CITY	6,976	3,700	6,529	4,712	6,075	4,441
210735	St. s.	GENE CRAWLEY	3,184	2,488	3,332	2,512		
218718	St. s.	GENEVIEVE LYKES	2,680	1,667	2,968	2,078	2,680	2,014
220689	St. s.	GEORGE PERCE	5,462	3,365	6,527	4,712		
220760	St. s.	GEORGE E. WEED	6,976	3,710	6,627	4,712	6,075	4,457
215154	St. s.	GEORGE G. HENRY	6,265	3,849	7,221	4,988		
218929	St. s.	Geo. H. Jones	6,089	4,165	7,689	6,611		
216388	St. s.	GEORGE W. HARNES	6,631	4,703	6,703	4,769		
210474	St. s.	GEORGIAN	4,821	2,981	5,719	4,023	5,335	3,876
218656	St. s.	GLEN RIDGE	5,104	3,720	5,201	3,725		
216529	St. s.	GLEN WHITE	6,438	3,349	6,739	3,623		
216630	Ol. s.	GLENDARUEL	2,063	1,434	2,372	1,654		
217639	St. s.	GLENDOLA	2,246	1,348	2,760	1,821		
213369	St. s.	GLENPOOL	6,256	3,195	6,010	4,272		
213873	St. s.	GOLD SHELL	5,614	3,420	6,201	4,336		
216971	St. s.	GOODSPEED	2,393	1,463	2,556	1,727		
216871	St. s.	GOVERNOR JOHN LIND	3,431	2,039	3,643	2,184		
210892	St. s.	GREENLAND	5,562	3,388	6,527	4,692	6,075	4,452
221530	St. s.	GREYLOCK	7,460	4,520	7,946	5,698		
220765	St. s.	GRIFFIDU	1,484	828	1,818	925		
219110	St. s.	QUAYAQUIL	2,592	1,613	2,874	1,944		

Vessels Measured Under Canal Rules

917

Official No.	Rig	Name of vessel	United States certificate tonnage		Panama Canal certificate tonnage		Suez Canal certificate tonnage	
			Gross	Net	Gross	Net	Gross	Net
STEAM AND MOTOR VESSELS—Continued								
218042	St. s.	GUIMBA	6,100	4,545	6,501	4,800		
222750	St. s.	GULFHREEZE	6,651	4,169	6,989	4,076		
213099	St. s.	GULFCOAST	5,188	3,202	5,345	3,871		
225390	Ol. s.	GULFCREST	8,952	5,599	9,849	6,459		
221003	St. s.	GULFKING	6,500	4,098	6,990	4,000	6,855	6,102
216290	St. s.	GULFLAND	5,270	3,207	5,371	3,656		
212521	St. s.	GULFLIGHT	5,188	3,202	5,243	3,867		
214827	St. s.	GULFMAID	6,225	3,218	6,295	3,673		
215101	St. s.	GULF OF MEXICO	7,807	4,867	9,667	6,763		
219527	Ol. s.	GULF OF VENEZUELA	6,629	4,124	7,220	4,706	7,165	6,167
210514	St. s.	GULFOIL	5,188	3,202	5,343	3,871		
210890	St. s.	GULFPOINT	6,072	4,293	7,426	6,128	7,205	6,316
226315	Ol. s.	GULFRIDE	12,510	7,831	13,126	9,270	13,120	9,928
221213	St. s.	GULFRINCE	6,500	4,098	6,990	4,900	6,855	6,105
217775	St. s.	GULFQUEEN	6,795	4,904	6,980	4,940		
220575	St. s.	GULFSTAR	7,239	5,310	7,486	6,483	7,340	6,559
220675	St. s.	GULFSTATE	7,216	4,452	7,643	6,324	7,514	6,512
212670	St. s.	GULFSTREAM	5,188	3,202	6,345	3,867		
210153	St. s.	GULFTHADE	6,859	4,948	7,420	6,440		
217973	St. s.	GUNSTON HALL	6,182	3,811	6,560	4,702	6,111	4,499
214615	St. s.	H. C. FOLGER	7,089	4,389	7,401	5,156		
212710	St. s.	H. F. ALEXANDER	8,357	3,798	10,007	6,390		
219017	St. s.	H. F. MORSE	6,051	3,716	6,664	4,717	6,110	4,468
214066	St. s.	H. H. ROGERS	8,807	6,488	10,333	7,475		
216921	St. s.	H. J. LAWRENCE	2,081	1,223	2,256	1,421		
216456	St. s.	H. M. FLAGLER	8,207	6,183	8,450	6,089	8,345	6,417
221781	St. s.	H. M. STOREY	9,838	6,007	11,224	7,840	11,132	8,399
221701	Ol. s.	H. T. HARPER	3,803	2,300			3,909	2,886
217566	St. s.	H. W. BAXTER	2,428	1,464	2,854	1,938	2,634	1,872
218631	St. s.	HADDON	3,545	2,171	3,658	2,581	3,603	2,478
219063	St. s.	HADNOT	6,258	3,856	6,706	4,639	6,614	4,965
219287	St. s.	HAGAN	6,373	3,034	6,728	4,737	6,614	4,906
219418	St. s.	HAGOOD	6,860	4,221	7,426	5,094	7,295	6,316
220242	St. s.	HAHIRA	6,855	4,231	7,427	5,187	7,527	6,553
219059	St. s.	HAITI	2,696	1,612				
220191	St. s.	HALF MOON	5,673	3,481	6,679	4,825	6,122	4,512
220521	St. s.	HALO	6,880	4,232	7,434	6,146	7,513	5,520
220585	St. s.	HAILEY	7,088	4,389	7,643	6,339	7,513	6,520
217440	St. s.	HAMLIN F. MCCORMICK	3,717	2,025	3,883	2,485		
211883	St. s.	HAMPDEN	4,725	2,770	4,885	3,221		
210118	St. s.	HAMPTON ROADS	2,689	1,667	2,968	2,010	2,821	1,850
220925	St. s.	HAMPTON ROADS	7,529	2,770	8,043	6,347	7,917	5,724
220936	St. s.	HANLEY	7,683	4,825	8,301	6,005	7,657	5,500
219098	St. s.	HANOVER	6,816	3,667	7,082	5,011	7,516	5,692
215162	St. s.	HAROLD WALKER	6,353	3,025	6,673	4,523		
210590	St. s.	HARRY FARNUM	3,098	2,364	3,201	2,341		
218167	St. s.	HARRY LUCKENBACH	8,715	5,489	9,262	6,853		
220700	St. s.	HARVESTER	6,532	4,050	6,677	5,221		
219495	St. s.	HASLEHURST	3,545	2,174	3,958	2,581	3,663	2,478
218761	St. s.	HATCHE	6,089	4,431	6,499	4,704	6,020	4,533
218977	St. s.	HATHAWAY	6,991	4,434			6,054	4,563
215865	St. s.	HATTERAS	4,019	3,836	5,125	3,814	5,044	3,974
203701	St. s.	HAVANA	6,678	4,075	7,800	6,370		
219725	St. s.	HAVILAH	6,045	3,745	6,525	4,748	6,055	4,600
217933	St. s.	HAWAIIAN	6,201	3,830	6,760	4,707		
216921	St. s.	HAWARDEN	6,612	3,745	6,525	4,740	6,055	4,600
200098	St. s.	HAXTUM	6,041	3,746	6,525	4,748	6,020	4,499
220255	St. s.	HAYDEN	6,012	3,746	6,064	4,762	6,055	4,600
230111	St. s.	HAYMON	6,042	3,746	6,520	4,766	6,055	4,607
220502	St. s.	HAYNE	6,037	3,761	6,524	4,760	6,055	4,607
220051	St. s.	HEDER	6,011	3,740			6,051	4,607
217952	St. s.	HEFFRON	7,611	4,880	8,299	6,087	7,705	5,738
218209	St. s.	HEGIRA	7,588	4,818	8,353	6,113	7,649	6,030
214503	St. s.	HELEN	3,128	1,914	3,565	2,188		
221170	St. s.	HELEN VERMONT	10,388	7,880	10,853	7,736	10,701	8,621
217701	St. s.	HENRY CLAY	8,166	6,308	8,674	6,256		
219963	St. s.	HENRY STEERS	6,080	3,713	6,527	4,699	6,075	4,452
221211	St. s.	HENRY D. WHITON	4,438	2,738	5,307	2,925	6,041	3,337
220870	St. s.	HENRY S. GROVE	6,220	3,812	6,755	4,688		
212697	St. s.	HERBERT G. WYLLIE	4,202	2,579	4,206	3,079		
216969	St. s.	HERBERT L. PRATT	7,118	4,477	7,404	5,396		
220895	St. s.	HERMAN FRASCH	4,421	2,778	5,340	2,930	6,026	3,340
217481	St. s.	HICO	3,283	2,001	3,953	2,595	3,653	2,478
210581	St. s.	HIGHO	4,828	2,988	6,050	4,062	5,259	3,980
219933	St. s.	HINCKLEY	4,755	2,912	5,163	3,663	5,137	3,825
218991	St. s.	HOO ISLAND	4,969	3,037	6,139	4,380	5,030	3,910
220527	St. s.	HOLLYWOOD	6,515	3,510	6,581	5,030		

Vessels Measured Under Canal Rules

Official No.	Rig	Name of vessel	United States certificate tonnage		Panama Canal certificate tonnage		Suez Canal certificate tonnage	
			Gross	Net	Gross	Net	Gross	Net
STEAM AND MOTOR VESSELS—Continued								
210796	St. s.	HORACE LUCKENBACH	6,475	4,008	8,699	6,363	8,172	6,035
212693	St. s.	HOWICK HALL	5,096	3,131	6,995	4,381		
218221	St. s.	HOXBAR	7,043	4,347	7,421	5,174	7,330	5,340
217616	St. s.	HONIE	4,623	2,838	5,139	3,619	6,036	3,698
218579	St. s.	HUGOTON	6,943	4,267	7,429	5,147	7,297	5,318
218771	St. s.	HUQUENOT	6,064	4,282	7,394	5,099	7,260	5,283
220513	St. s.	I. C. WHITE	7,013	4,364	7,529	5,840	7,335	5,627
219153	St. s.	ICELAND	5,460	3,365	6,528	4,690		
218804	St. s.	ICONIUM	6,032	4,517	6,567	4,959	6,089	4,599
221400	St. s.	ILLINOIS	6,688	4,142	7,150	5,321		
218859	St. s.	IMLAY	7,055	4,352	7,218	4,959	7,155	5,230
217172	St. s.	INDEPENDENCE	7,597	4,763	8,290	6,063	7,661	5,584
220447	St. s.	INDEPENDENCE HALL	6,050	3,076	6,160	4,433	5,682	1,068
221086	St. s.	INDIA ARROW	8,327	5,176	10,684	7,426	9,983	7,688
217165	St. s.	INDIANAPOLIS	8,131	6,121	8,601	6,034		
217242	St. s.	INGOLD	3,257	2,053	3,958	2,895	3,643	2,478
218699	St. s.	INNOKO	6,093	3,767	6,841	4,686		
218137	St. s.	INTAN	5,400	4,820	6,529	4,690		
218721	St. s.	INTERNATIONAL	2,715	1,690	2,931	2,043		
217093	St. s.	INVINCIBLE	7,692	4,820	8,329	6,167		
212144	St. s.	IOWAN	6,488	4,013	7,079	5,028		
218293	St. s.	IPSWICH	5,689	3,399	6,610	4,614		
219174	St. s.	IRENE	5,689	2,112	3,795	2,657		
100736	St. s.	IRROUOIS	1,182	803	1,265	787		
219066	St. s.	IRVINGTON	5,584	3,399	6,565	4,765	6,109	4,500
92791	St. s.	IRIS	2,830	1,736	3,030	2,021		
214669	St. s.	ISAAC T. MANN	5,266	3,354	5,629	3,605		
208911	St. s.	ISABELA	3,109	1,920	3,223	2,205		
216698	St. s.	J. A. HOSTWICK	7,929	5,860	8,511	5,981		
212094	St. s.	J. A. MOFFETT	6,521	4,012	6,625	4,427		
214109	St. s.	J. H. JOHN	2,172	1,101			2,194	1,693
216852	St. s.	J. C. DONNELL	9,783	7,165	10,435	7,301		
210747	St. s.	J. C. FITZSIMMONS	6,715	4,119	7,378	5,753		
216903	St. s.	J. P. O'NEIL	7,070	4,460			7,210	5,573
217662	St. s.	J. L. LUCKENBACH	8,536	5,374	9,204	6,861		
214311	St. s.	J. M. DANZIGER	6,093	3,748	6,963	4,886		
221492	St. s.	J. N. PEW	9,074	6,473	9,491	6,612		
219221	St. s.	J. R. GORDON	5,557	3,430	6,581	4,781		
216610	St. s.	J. W. VAN DYKE	4,928	3,015	5,164	3,628		
221450	St. s.	J. FLETCHER FARRELL	7,061	4,350	7,780	5,661	7,649	5,781
219089	St. s.	JACKSONVILLE	3,410	2,111	4,128	2,762		
217697	St. s.	JACONA	4,843	3,006	5,692	4,107		
219335	St. s.	JADDEN	6,869	5,258	7,496	6,086	7,025	5,529
220707	St. s.	JALAPA	6,085	4,380	6,580	4,356	6,103	4,581
220116	St. s.	JAMES GRIFFITHS	3,545	2,179	3,983	2,624		
214810	St. s.	JAMES MCGEE	9,551	6,020	10,961	7,069	10,850	8,447
220441	St. s.	JAMES OTIS	8,292	6,168	8,985	6,587		
218832	St. s.	JAMES RIVER	2,609	1,610			2,701	1,711
216223	St. s.	JANE CHRISTENSON	5,776	3,615	6,615	4,960		
220791	St. s.	JANELEW	6,085	4,391	6,670	4,888	6,103	4,586
220831	St. s.	JAPAN ARROW	8,327	5,176	10,081	7,426	7,485	7,688
221272	St. s.	JAVA ARROW	8,327	5,176	10,084	7,308	9,983	7,688
217117	St. s.	JEAN WEEMS	2,359	1,448	2,601	1,699		
216512	St. s.	JEANNETTE SKINNER	5,715	4,384	6,635	6,060		
220769	St. s.	JEFFERSON MYERS	7,582	4,826	8,300	6,020		
219106	St. s.	JOHN ADAMS	7,809	4,969	8,673	6,694		
220515	St. s.	JOHN ENGLIS	5,975	3,710	6,627	4,713	6,075	4,457
220211	St. s.	JOHN JAY	8,292	6,614	8,985	6,585		
219397	St. s.	JOHN ROACH	5,980	3,713	6,627	4,657		
226560	St. s.	JOHN STEVENS	5,975	3,710	6,627	4,713	6,075	4,457
220916	St. s.	JOHN WORTHINGTON	8,194	5,011	8,491	6,096	8,367	6,310
221698	St. s.	JOHN D. ARCHBOLD	11,051	8,700	14,785	10,313		
220185	St. s.	JOLEE	4,091	3,033	6,160	4,426	5,648	3,935
219713	St. s.	JOMAR	5,104	3,107	6,160	4,389	5,648	4,136
213803	St. s.	JONANCY	3,280	1,980	3,640	2,189		
220787	St. s.	JOSEPH SEEP	6,972	4,393	7,825	5,616	7,399	5,584
220666	St. s.	JOSEPH M. CUDAHY	7,052	5,072	7,954	5,842	7,065	5,619
214677	St. s.	JULIA LUCKENBACH	7,906	5,080	8,643	6,402		
215800	St. s.	K. I. LUCKENBACH	7,882	5,007	8,552	6,236		
221174	St. s.	K. R. KINGSBURY	7,251	4,425	8,033	6,038		
216438	St. s.	KANSAN	6,339	3,911	6,779	4,927		
216902	St. s.	KATHERINE DONOVAN	963	602	1,131	711		
216900	St. s.	KATHINA LUCKENBACH	7,822	4,951	8,608	6,179		
219319	St. s.	KAYSEKA	5,980	3,709	6,629	4,629		
219275	St. s.	KEARNY	6,096	3,759	6,841	4,680	6,761	4,918
217777	St. s.	KERETICUT	6,072	3,740	6,571	4,866		

Official No.	Rig	Name of vessel	United States certificate tonnage		Panama Canal certificate tonnage		Suez Canal certificate tonnage	
			Gross	Net	Gross	Net	Gross	Net
STEAM AND MOTOR VESSELS—Continued								
220686	St. s.	KEKOSKEE	5,124	3,558	5,550	3,867	5,483	4,163
219408	St. s.	KENOWIS	4,963	3,033	6,130	4,380		
207489	St. s.	KENTUCKIAN	6,470	4,039	7,040	4,941		
219724	St. s.	KERHONKSON	4,768	2,920	5,193	3,663	5,137	3,825
218740	St. s.	KEWANEE	3,550	2,125	3,660	2,268	3,618	2,441
218039	St. s.	KISHACOQUILLAS	5,039	3,046	0,105	4,355		
218185	St. s.	KISNOP	5,874	4,536			6,235	4,838
218608	St. s.	KITTEGAUN	5,989	3,707	0,520	4,658		
218207	St. s.	KNOXVILLE	3,283	2,001	3,058	2,595	3,663	2,478
221587	St. s.	KNOXVILLE CITY	5,680	3,450	7,611	5,450		
216667	St. s.	KOSCIUSZKO	4,986	3,085	5,140	3,520	5,050	3,740
216986	St. s.	L. J. DRAKE	6,693	4,780	7,405	5,092		
218865	St. s.	LADETTE	4,989	3,051	6,105	4,355	5,605	3,895
140930	St. s.	LACKAWANNA	1,972	1,170	2,245	1,420		
219048	St. s.	LACKAWANNA BRIDGE	3,545	2,174	3,958	2,581	3,663	2,478
213009	St. s.	LA BREA	0,685	4,167	7,150	4,765		
225181	St. s.	LA PERLA	3,678	2,223	4,033	2,261		
218790	St. s.	LAFGOMA	5,562	3,434	0,105	4,355		
216600	St. s.	LAKE BENHOW	2,395	1,445	2,076	1,803		
216295	St. s.	LAKE CAPENS	2,020	1,200	2,208	1,403		
218295	St. s.	LAKE ELKWATER	2,730	1,693	2,060	1,076	2,780	2,780
218100	St. s.	LAKE ELKWOOD	2,730	1,693	2,829	1,880	2,780	1,926
218713	St. s.	LAKE ELLENDALE	2,671	1,658	2,829	1,888	2,780	1,926
218148	St. s.	LAKE ELLENORAH	2,631	1,662	2,829	1,888	2,780	1,926
218897	St. s.	LAKE ELLERSLIE	2,671	1,658			2,793	1,801
210010	St. s.	LAKE ELLITHORPE	2,671	1,658	2,822	1,882	2,774	1,920
218959	St. s.	LAKE ELLSWORTH	2,671	1,658	2,822	1,882	2,774	1,920
210291	St. s.	LAKE ELMONT	2,671	1,658	2,932	1,892	2,774	1,843
210161	St. s.	LAKE ELMSPORD	2,671	1,658	2,932	1,892	2,774	1,843
210512	St. s.	LAKE ELMWOOD	2,671	1,658	2,932	1,892	2,774	1,843
218178	St. s.	LAKE FABLUS	2,695	1,612	2,763	1,729	2,713	1,778
218679	St. s.	LAKE FAGUNDUS	2,696	1,612	2,763	1,737		
218640	St. s.	LAKE FAIRFAX	2,696	1,612	2,866	1,833	2,713	1,778
219067	St. s.	LAKE FAIRPORT	2,696	1,612	2,865	1,854	2,713	1,622
218708	St. s.	LAKE FAIRBUSH	2,698	1,610	2,681	1,810		
210471	St. s.	LAKE FANDANOO	2,696	1,612	2,865	1,851	2,713	1,622
210480	St. s.	LAKE FANDON	2,696	1,612	2,865		2,713	1,622
218981	St. s.	LAKE FANDALE	2,698	1,609	2,856	2,860		
218330	St. s.	LAKE FESTINA	2,559	1,596			2,665	1,605
218384	St. s.	LAKE FESTUS	2,571	1,588			2,638	1,650
218509	St. s.	LAKE FIBRE	2,571	1,588	2,823	1,740	2,500	1,642
210101	St. s.	LAKE FIOART	2,559	1,596	2,799	1,725	2,500	1,642
219116	St. s.	LAKE FIOHTINO	2,559	1,596			2,500	1,604
218900	St. s.	LAKE FISCUS	2,713	1,679			2,771	1,864
210112	St. s.	LAKE FITCH	2,713	1,679	2,930	2,017	2,701	1,711
218905	St. s.	LAKE FLAGON	2,699	1,610			2,701	1,711
210608	St. s.	LAKE FLATONIA	2,699	1,610			2,701	1,711
210550	St. s.	LAKE FLORIS	2,600	1,612	2,857	1,783	2,600	1,612
217658	St. s.	LAKE FOLCROFT	2,592	1,601	2,731	1,758	2,731	1,851
216571	St. s.	LAKE FRANCES	2,010	1,021	2,110	1,303		
217070	St. s.	LAKE FREEBORN	2,622	1,621	2,760	1,746		
217764	St. s.	LAKE FREELAND	2,622	1,617	2,760	1,741		
217857	St. s.	LAKE FUGARD	2,607	1,603			2,753	1,872
220129	St. s.	LAKE FURNAS	2,677	1,660	2,926	1,983	2,781	1,871
219121	St. s.	LAKE GATHIER	2,689	1,667	2,968	2,019	2,680	2,014
219120	St. s.	LAKE GALEWOOD	2,680	1,667	2,968	2,019	2,680	2,014
219316	St. s.	LAKE GANADO	2,677	1,660			2,781	1,871
218476	St. s.	LAKE GAZETTE	2,604	1,630	2,745	1,680	2,717	1,923
215765	St. s.	LAKE GEORGE	2,486	1,782	2,707	1,763		
219205	St. s.	LAKE GERT	2,637	1,619	2,871	1,771		
219891	St. s.	LAKE GEYSER	2,592	1,613	2,855	1,768		
219601	St. s.	LAKE GIDDINGS	2,592	1,613	2,855	1,768		
218115	St. s.	LAKE GILTA	2,661	1,654	2,762	1,742	2,712	1,770
218056	St. s.	LAKE GILTEDGE	2,694	1,651	2,879	1,810	2,712	1,770
218438	St. s.	LAKE GLASCO	2,606	1,612	2,520	1,662	2,860	1,832
217017	St. s.	LAKE GORIN	2,368	1,445	2,692	1,808		
218914	St. s.	LAKE INOLENOOK	2,606	1,612	2,865	1,654	2,713	1,922
221008	St. s.	LAKE MIRAFLORES	2,702	1,672	2,927	1,898		
216716	St. s.	LAKE ORMOC	2,368	1,445	2,520	1,668		
217657	St. s.	LAKE SAPOH	2,592	1,604	2,752	1,751	2,731	1,851
218922	St. s.	LAKE SAVUS	2,689	1,667	2,968	2,019	2,801	1,880
216278	St. s.	LAKE SHAWANO	2,177	1,287			2,145	1,510
219401	St. s.	LAKE TREHAR	2,606	1,612	2,866	1,811		
219969	St. s.	LARINA	2,059	1,233	2,350	1,488	2,142	1,421
216451	St. s.	LANCASTER	5,871	3,530	7,935	5,841		
219250	St. s.	LANDSDOWNE	5,479	3,378	6,527	4,657		
217837	St. s.	LARA	2,967	1,760	3,140	1,801		

Official No.	Rtg	Name of vessel	United States certificate tonnage		Panama Canal certificate tonnage		Suez Canal certificate tonnage	
			Gross	Net	Gross	Net	Gross	Net
STEAM AND MOTOR VESSELS—Continued								
226889	St. s.	LARRY DOHENY.....	6,805	4,167	7,404	5,121		
207935	St. s.	LATOUCHE.....	2,332	1,481	2,500	1,744		
217647	St. s.	LAUREL.....	4,296	2,630	6,756	4,874	4,353	3,170
219510	St. s.	LAUREL.....	6,750	3,561	6,756	4,874	6,375	4,637
220649	St. s.	LAVADA.....	6,052	3,702	6,560	4,778	6,103	4,533
221358	St. s.	LEBEC.....	6,900	4,250			7,302	5,310
223475	St. s.	LEBORE.....	8,289	4,546	14,325	4,635		
218450	St. s.	LEBORE.....	4,683	3,046	6,142	4,270		
215535	St. s.	LEBUK BURROWS.....	7,610	4,787	9,105	6,004		
220589	St. s.	LENA LUCKENBACH.....	6,740	4,211	7,217	5,205	0,801	4,972
221659	St. s.	LENA LUCKENBACH.....	8,046	4,960	9,744	7,039		
217883	St. s.	LEVANT ARROW.....	10,662	6,784	11,487	8,727	10,832	9,117
217883	St. s.	LEWIS LUCKENBACH.....	3,300	2,097	3,441	2,044		
211738	St. s.	LEWIS K. THURLOW.....	7,707	5,892	8,199	6,216		
216541	St. s.	LIBERATOR.....	6,211	3,835	7,280	5,170	6,753	4,902
217061	St. s.	LIBERTY.....	5,107	3,129	6,130	4,580	5,652	4,139
210752	St. s.	LIBERTY HELL.....	4,970	3,060	6,105	4,355		
218697	St. s.	LIBERTY GLO.....	6,052	3,093	6,155	4,411		
218083	St. s.	LIBERTY LAND.....	7,657	4,327	7,667	5,080	7,743	5,667
221073	St. s.	LIBRE.....	3,482	2,112	3,705	2,684	3,553	2,604
219716	St. s.	LILLIAN.....	8,536	6,360	9,204	6,805		
217859	St. s.	LILLIAN LUCKENBACH.....	3,266	2,039	3,476	2,220		
212592	St. s.	LIMON.....	7,120	4,351	7,486	5,112	7,713	5,487
221413	Co. s.	LIO.....	8,194	5,034	8,401	6,065		
221031	St. s.	LIVINGSTON ROE.....	6,214	3,761	6,616	4,569		
218792	St. s.	LOCKPORT.....	6,213	3,836	7,287	8,226	6,751	4,902
218077	St. s.	LOBAIN.....	6,493	3,382	6,528	4,700	5,002	4,457
220203	St. s.	LOBETTA.....	6,127	3,124	6,160	4,433	5,682	4,068
220510	St. s.	LOHRAINE CROSS.....	3,262	2,002	3,424	2,100		
214444	Ol. s.	LOS ALAMOS.....	0,752	4,205	7,193	4,903		
213062	St. s.	LOS ANGELES.....	3,283	2,000	3,958	2,695	3,663	2,478
217697	St. s.	LOUISVILLE BRIDGE.....	0,056	4,290	7,227	4,827		
221590	St. s.	LUBBICO.....	4,162	2,540	4,314	2,907	4,300	3,134
216147	St. s.	LUELLA.....	4,990	3,051	6,105	4,355		
218486	St. s.	LUXPALLE.....	6,989	3,700	6,520	4,658		
210216	St. s.	LYCOMINO.....						
220999	St. s.	M. F. ELLIOT.....	2,360	4,353	7,481	4,946	7,630	5,515
220478	St. s.	M. F. STERLING.....	2,600	1,612	2,865	1,654		
219301	St. s.	MCCREARY COUNTY.....	6,172	3,160	6,130	4,350	2,713	1,622
210117	St. s.	MAGMERIC.....	6,108	3,828	7,284	5,207	6,751	4,890
217770	St. s.	MCKEESPORT.....	5,988	3,737	6,020	5,024		
215581	St. s.	MAINE.....	3,431	2,038	3,641	2,214		
217016	St. s.	MAJOR WHEELER.....	5,753	3,562	6,105	4,355		
218485	St. s.	MAIDEN CREEK.....	5,988	3,737	6,020	5,024		
215581	St. s.	MAINE.....	2,552	1,534	2,940	1,959		
217844	St. s.	MARAWELL.....	2,729	1,653	2,765	1,709		
218005	St. s.	MARUKONA.....	2,612	1,531	2,751	1,699	2,723	1,978
216832	St. s.	MARUKI.....	3,545	2,174	3,984	5,023		
210766	St. s.	MALA.....	8,374	6,364	8,633	6,314		
212517	St. s.	MALAIAR.....	7,051	4,261	7,810	5,076	7,613	5,310
219395	St. s.	MALACCA.....	3,275	1,936	3,984	2,612	3,663	2,478
217028	St. s.	MALAMA.....	6,847	4,280	7,072	4,944	6,923	5,036
217115	St. s.	MALIKO.....	17,231	8,305	20,820	12,703		
226154	St. s.	MALOIRI.....	2,689	1,697	2,968	2,010	2,801	1,820
219702	St. s.	MALSAH.....	3,513	2,144	4,171	2,827		
219782	St. s.	MALTHAN.....	4,066	2,416	4,504	2,812		
216413	St. s.	MANGORE.....	6,030	4,450	6,575	4,898	6,097	4,562
219354	St. s.	MANHAM.....	2,914	1,737	3,071	1,860		
218313	St. s.	MANNHOCKING.....	3,283	1,996	3,959	2,581	3,663	2,478
210519	St. s.	MANA.....	5,030	3,105	6,205	4,320	5,652	4,068
220639	St. s.	MANATAWNY.....	15,544	9,324	17,014	11,483		
200690	St. s.	MANCHURIA.....	4,834	3,015	5,090	4,125	5,270	3,885
217791	St. s.	MANHATTAN ISLAND.....	6,547	5,895	10,316	7,561		
221270	St. s.	MANUKAL.....	6,556	5,903	10,317	7,657		
221215	St. s.	MANULANI.....	6,031	4,453	6,576	4,804	6,099	4,562
210450	St. s.	MAQUAN.....	3,352	2,125	3,718	2,680		
213988	St. s.	MARGARET.....	7,030	4,351	7,579	6,527	7,064	5,217
221479	St. s.	MARGARET DOLLAR.....	3,515	2,174	3,958	2,581	3,663	2,478
219244	St. s.	MARGUS.....	3,109	1,920	3,220	2,222		
213385	St. s.	MAHANA.....	6,191	3,821	7,275	6,220		
217490	St. s.	MAINE.....	8,215	4,172	16,551	4,297	15,363	11,661
222107	St. s.	MARORE.....	3,545	2,174	3,984	2,828	3,663	2,478
218943	St. s.	MARSODAK.....	4,861	3,012	5,516	3,013		
220251	Ol. s.	MARY D.....	2,408	2,068	2,535	2,118		
161227	Ol. s.	MARYLAND.....	5,607	3,382	6,500	4,511		
220900	St. s.	MARY LUCKENBACH.....	3,133	1,903	3,902	2,812		
216822	St. s.	MARY WEEMS.....	11,628	7,221	12,425	8,338		
227200	Ol. s.	MARY ELLEN O'NEIL.....						

Vessels Measured Under Canal Rules

921

Official No.	Rlg	Name of vessel	United States certificate tonnage		Panama Canal certificate tonnage		Suez Canal certificate tonnage	
			Gross	Net	Gross	Net	Gross	Net
STEAM AND MOTOR VESSELS—Continued								
216864	St. s.	MAUNA ALOA	6,805	4,312	7,308	6,388		
221220	St. s.	MAUNALEI	7,159	4,381	8,141	6,308	7,626	6,534
221137	St. s.	MAUNAWILI	7,409	4,680	8,095	6,055	7,656	6,551
217024	St. s.	MASCA	3,286	2,002	3,958	2,695	3,663	2,478
219246	St. s.	MASSILLON BRIDGE	3,645	2,174	3,958	2,681	3,663	2,478
220047	St. s.	MASSMAR	6,828	3,600	6,242	4,471	5,830	4,291
210709	St. s.	MASUDA	4,844	3,605	5,373	3,862		
213157	St. s.	MATINICOCK	6,769	4,169	8,181	6,897	8,070	6,529
211716	St. s.	MATSONIA	9,402	6,901	10,243	6,873		
214861	St. s.	MAUI	6,801	6,004	11,070	8,012		
221220	St. s.	MAUNALPI	7,159	4,381	8,141	6,706	7,626	6,53
220183	St. s.	MAUNA LOA	1,050	6,677	1,170	1,855		
210918	St. s.	MARY T. MOORE	1,783	1,250	1,855	1,262		
204848	St. s.	MELROSE	5,057	3,096	5,704	3,156		
221728	St. s.	MELVILLE DOLLAR	7,037	4,319	7,681	5,519	7,065	6,169
221043	St. s.	MEMNON	3,415	1,983			3,676	2,333
221511	St. s.	MEMPHIS CITY	5,688	3,450	7,611	5,450		
218754	St. s.	MERCEER VICTORY	5,600	3,381	6,420	4,658		
218081	St. s.	MERCHOS H. WHITTIER	6,072	4,203	7,426	5,156	7,295	6,310
220380	St. s.	MERTON	7,311	4,526	7,484	5,212	7,401	6,364
220524	St. s.	MEVANIA	6,947	4,282	7,485	5,216	7,401	6,416
203971	St. s.	MEXICAN	8,612	6,404	9,288	6,944		
02830	St. s.	MIAMI	1,741	1,311	1,970	824		
217260	St. s.	MICHAEL TRACY	4,727	2,780	4,876	3,250		
210644	St. s.	MIDDLEBEX	4,727	2,780	4,876	3,250		
210954	St. s.	MILLER COUNTY	7,050	4,339	7,825	4,870	7,634	6,430
207570	St. s.	MILLINOCKET	3,274	2,078	3,378	2,394		
216514	St. s.	MINIOLA	2,488	1,456	2,835	1,805		
218741	St. s.	MINNEQUA	5,165	3,168	6,106	4,355		
210534	St. s.	MINNESOTAN	6,617	4,052	7,150	6,024		
219204	St. s.	MINNEWAWA	3,283	2,000	3,958	2,681	3,663	2,478
216821	St. s.	MISSOULA	4,653	2,721	4,889	2,900		
222230	Ol. s.	MISSOURIAN	7,899	4,027	8,667	4,020		
219120	St. s.	MITCHELL	5,610	3,387	6,529	4,658		
220436	St. s.	MOBILE CITY	6,157	3,801	7,330	6,241		
219770	St. s.	MOHINKS	6,049	3,768			6,069	4,625
221302	St. s.	MOJAVE	6,900	4,255	7,434	6,066		
217621	St. s.	MONANA	3,645	2,179	3,958	2,695	3,663	2,478
218508	St. s.	MONASSES	6,983	3,695			6,002	4,524
200493	St. s.	MONGOLIA	15,412	9,308	17,041	11,420		
217318	St. s.	MONMOUTH	4,760	2,963	5,220	3,738	5,153	3,941
219388	St. s.	MONROE	5,628	3,477	6,565	4,765	6,109	4,600
210680	St. s.	MONTANA	7,771	4,829	8,690	6,315		
214901	St. s.	MONTANAN	6,275	3,833	6,766	4,775		
218508	St. s.	MONTAUK	7,771	4,829	8,690	6,315		
219952	St. s.	MONTAUCON	2,309	1,440	2,640	1,618	2,430	1,493
218208	St. s.	MONTOMERY	3,283	2,001	3,958	2,695	3,663	2,478
220795	St. s.	MONTGOMERY CITY	5,686	3,460	7,011	6,460	7,121	6,230
208367	St. s.	MONTOSO	3,109	1,020	3,223	2,205	7,124	6,220
216777	St. s.	MORRISTOWN	4,746	2,983	5,200	3,743		
220594	St. s.	MOSELLA	6,034	4,425	6,680	4,894	6,109	4,582
218916	St. s.	MOSHICO	3,658	2,256	3,958	2,695	3,663	2,478
220122	St. s.	MOUNT CLAY	8,170	4,700	9,293	6,745	9,152	6,163
218391	St. s.	MOUNT EVANS	6,267	3,903	6,682	4,776		
217591	St. s.	Mt. VERNON BRIDGE	3,645	2,179	3,958	2,695	3,663	2,478
213571	St. s.	MUKILTEO	1,230	690	1,211	765		
218200	St. s.	MULPUA	6,130	4,604	6,642	4,859		
215853	St. s.	MUNAIRES	4,020	2,866	5,577	4,225		
218954	St. s.	MUNAMI	2,594	1,610	2,858	1,805	2,698	1,563
221830	St. s.	MUNAROO	6,484	3,970	7,841	5,607		
215991	St. s.	MUNBEAVER	4,835	2,980	5,571	4,033		
218006	Ol. s.	MUNCOVE	2,437	1,480	2,725	1,609	2,723	1,978
214916	St. s.	MUNDELTA	4,746	2,955	5,668	4,207		
215748	St. s.	MUNDELTA	4,576	2,845	5,525	4,187		
218139	St. s.	MUNLEON	2,000	1,012	2,704	1,740	2,713	1,778
219355	St. s.	MUNLISTO	2,006	1,012	2,865	1,832	2,713	1,622
219031	St. s.	MUNLOYAL	2,674	1,058	2,932	1,892	2,774	1,843
217601	Ol. s.	MUNMOTOR	2,460	1,485	2,723	1,699	2,723	1,978
215106	St. s.	MUNORLEANS	4,418	2,607	5,220	3,617		
214012	St. s.	MUNPLACE	2,940	1,850	3,761	2,734		
214467	St. s.	MUNRO	3,378	2,106	4,165	3,066		
214087	St. s.	MUNSOHO	2,048	1,855	3,760	2,728		
220740	St. s.	MURSA	6,085	4,380			6,109	4,581
212981	St. s.	MURKOGEE	7,034	4,435	7,574	5,193	7,473	5,501
219423	St. s.	MYRTLE	5,866	3,633	6,755	4,895	6,374	4,636
217725	St. s.	MYSTIC	5,695	3,414	6,623	4,608		
220989	St. s.	NAAMHOK	5,976	3,700	6,529	4,712		

Vessels Measured Under Canal Rules

Official No.	Rlg	Name of vessel	United States certificate tonnage		Panama Canal certificate tonnage		Suez Canal certificate tonnage	
			Gross	Net	Gross	Net	Gross	Net
STEAM AND MOTOR VESSELS—Continued								
219257	St. S.	NAIPESNA	2,451	1,513	2,823	1,740	2,635	1,546
220045	St. S.	NACATA	5,076	3,700	6,529	4,712	5,771	4,444
217069	St. S.	NAIWA	0,240	4,704	2,627	4,843	6,307	4,737
220692	St. S.	NAMARKEE	0,062	3,772	6,576	4,803	6,108	4,544
216977	St. S.	NANTASKET	5,268	3,268	6,203	4,440		
220890	St. S.	NAIHO	0,085	4,390	6,570	4,847	6,103	4,587
220251	St. S.	NAHCISSUS	0,085	4,390	6,570	4,840	6,103	4,587
217927	St. S.	NATIONAL BRIDGE	3,515	2,179	3,959	2,619	3,663	2,478
220819	St. S.	NATIRAN	4,659	2,871	5,426	3,892		
219917	St. S.	NAUGUS	6,037	4,446	6,583	4,873	6,107	4,575
215616	St. S.	NEBRASKAN	6,682	4,144	7,032	6,655		
215957	St. S.	NEBRASKAN	5,353	3,363	5,887	3,865		
210069	St. S.	NECHES	2,609	1,610			2,701	1,711
217019	St. S.	NEPONSET	7,435	4,505	7,893	5,621		
217601	St. S.	NESCO	3,283	2,000	3,958	2,595	3,663	2,478
218281	St. S.	NESHAMINY	6,126	3,800	6,529	4,658		
215545	St. S.	NEVADA	4,734	2,820	6,829	4,627		
218915	St. S.	NEW BRITAIN	4,826	3,047	5,684	4,082	5,280	3,863
217324	St. S.	NEWBURGH	5,501	3,390	6,565	4,681	6,109	4,500
219583	St. S.	NEW ENGLAND	3,544	2,174	3,958	2,681	3,663	4,478
130179	St. S.	NEWPORT	2,643	1,653	3,173	2,163		
209388	St. S.	NEWTON	5,001	3,093	5,623	3,578		
217618	St. S.	NEW WINDSOR	5,590	3,451	6,565	4,761	6,109	4,500
213937	St. S.	NEW YORK	6,493	4,037	6,807	5,063		
210387	St. S.	NILE	6,868	5,260	7,495	5,635	7,024	5,531
210321	St. S.	NIPMUC	5,969	4,477			6,132	4,741
218836	St. S.	NISHIMAH	0,076	3,729	6,611	4,764	6,194	4,547
218960	St. S.	NOILES	4,999	3,057	6,105	4,355		
210053	St. S.	NOCKUM	0,024	4,201	6,512	4,845	6,035	4,474
219765	St. S.	NOODLE ISLAND	3,257	1,978	3,958	2,581	3,663	2,478
218925	St. S.	NOKATAY	0,036	4,515	6,580	4,927	6,103	4,644
218794	St. S.	NONANTUM	3,545	2,174	3,958	2,681	3,663	2,478
220687	St. S.	NOIA	9,620	7,170	9,918	7,363	9,013	7,668
210891	St. S.	NOIFOLK	3,521	1,936	3,718	2,247		
211076	St. S.	NORTH AMERICAN	2,317	1,262	2,444	1,571		
217401	St. S.	NORTH POLE	4,130	2,501	4,313	2,973	4,299	3,134
219216	St. S.	NORTHWESTERN BRIDGE	3,283	2,000	3,958	2,581	3,663	2,478
219544	St. S.	NORUMBEGA	5,582	4,091			6,132	4,739
213624	St. S.	OAKLEY L. ALEXANDER	5,284	3,325	5,671	3,627		
219489	St. S.	OAKMAN	6,061	3,759	6,570	4,853	6,151	4,501
220362	St. S.	OAKMILL	5,766	3,573	6,327	4,433		
210842	St. S.	OAKPAK	0,060	3,758	6,570	4,788	6,115	4,503
210103	St. S.	OAKSPRING	0,059	3,743	6,570	4,796	6,111	4,499
220758	St. S.	OAKWOOD	6,071	3,781	6,586	4,855		
220025	St. S.	OCCIDENTAL	6,533	4,053	6,970	4,948		
220880	St. S.	ODUNA	3,171	2,071			3,575	2,333
218108	St. S.	OGONTZ	5,562	3,134	6,105	4,355		
212114	St. S.	OHIOAN	6,525	4,027	7,103	4,901		
218904	St. S.	OLEAN	7,118	5,317	7,373	5,486		
213005	St. S.	OLYMPIC	5,335	3,352	5,428	3,939		
217088	St. S.	ONEIDA	2,661	1,654	2,650	1,632	2,712	1,779
220782	St. S.	ONONDAGA	2,309	1,440	2,650	1,621		
210624	St. S.	OHAN	5,856	3,631	6,755	4,887	6,375	4,636
218874	St. S.	ORANI	6,040	4,500	6,577	4,945	6,069	4,602
215742	Ol. S.	Oregon	1,849	1,357	1,888	1,392		
211725	St. S.	OREGONIAN	6,275	3,820	6,751	4,800		
210167	St. S.	ORIENT	4,994	3,058	5,455	3,879		
218388	St. S.	ORINOCO	4,994	3,059	5,455	3,902		
219122	St. S.	ORIOLE	5,751	3,555	6,755	4,873	6,755	4,873
210294	St. S.	ORIZABA	7,581	4,248	9,167	6,069		
217031	St. S.	ORLEANS	6,216	3,841	7,330	5,233	6,751	4,899
215702	Ol. S.	ORMSDALE	2,063	1,431	2,373	1,612	2,135	1,862
219700	St. S.	ORTEGA	2,689	1,647	2,968	2,019	2,801	1,880
218035	St. S.	OSAGUMICK	6,031	4,483	6,572	4,949	6,558	6,093
217515	St. S.	OSAWATOMIE	5,720	3,559	6,730	4,895	6,315	4,736
210703	St. S.	OSCEOLA	2,689	1,667	2,968	2,019	2,801	1,880
217626	St. S.	OSCODA	5,750	3,540	6,727	4,877	6,311	4,726
210683	St. S.	OSSA	4,840	3,003	5,659	4,056	5,252	3,950
210155	St. S.	OSSINEKE	5,577	4,149	6,259	4,468		
218360	St. S.	OSSINING	4,891	2,968	5,685	4,122	5,284	4,030
210811	St. S.	OTHO	4,890	2,976	5,659	4,034	5,262	3,950
215813	St. S.	OTSEGO	4,638	2,595	4,873	2,951	4,921	3,277
155153	St. S.	OWEGO	3,069	1,877	3,215	2,033		
217839	St. S.	OZETTE	6,078	4,490	6,586	4,992		
220448	St. S.	PACIFET	5,527	3,065	6,575	4,851	6,120	4,653
213769	St. S.	PACIFIC	6,034	4,380	6,517	4,723		
219871	St. S.	PACIFIC CEDAR	5,237	3,189	6,138	4,354	5,784	4,252

Vessels Measured Under Canal Rules

923

Official No.	Rig	Name of vessel	United States certificate tonnage		Panama Canal certificate tonnage		Suez Canal certificate tonnage	
			Gross	Net	Gross	Net	Gross	Net
STEAM AND MOTOR VESSELS—Continued								
219808	St. s.	PACIFIC FIR	5,645	3,500	0,622	4,882	5,978	4,555
227727	St. s.	PACIFIC HEMLOCK	5,651	3,517	0,630	4,878		
220199	St. s.	PACIFIC PINE	5,435	3,392	0,583	4,808		
216333	St. s.	PACIFIC REDWOOD	5,619	3,516	0,537	4,841		
220634	St. s.	PACIFIC SPRUCE	5,509	3,426	0,624	4,757		
219936	St. s.	PADNSAY	4,833	2,977	5,659	4,033	5,261	3,985
220710	St. s.	PAGASSET	5,527	3,965	0,575	4,851	6,129	4,653
219202	St. s.	PALISADES	4,844	2,987	5,191	3,454	5,135	3,823
211029	St. s.	PANAMAN	9,535	4,057	7,908	5,065		
221930	St. s.	PAN AMERICA	13,712	8,054	15,557	8,054	14,929	10,459
214668	St. s.	PANUO	3,570	2,151	4,226	2,848		
226583	St. s.	PARPOOSE	6,177	3,901	6,430	4,313		
216303	St. s.	PASADENA	0,002	4,494	0,320	4,510		
217926	St. s.	PASSAIC BRIDGE	3,283	2,000	3,958	2,595	3,663	2,478
226976	St. s.	PAT DOHENY	6,098	5,062	7,978	5,840		
219403	St. s.	PATRICK HENRY	7,580	4,808	8,987	6,012	8,499	6,301
215528	St. s.	PAUL LUCKENBACH	6,606	4,125	9,027	6,530		
221455	St. s.	PAUL SHOUP	6,816	4,245	7,333	5,182		
214449	St. s.	PAULSBORO	6,698	4,171	7,041	4,838		
219551	St. s.	PAWLET	6,067	3,729			6,194	4,527
203925	St. s.	PAWNEE	1,907	1,382	466	178		
218467	St. s.	PAWTUCKET	3,283	1,993	3,959	2,582	3,663	2,478
214490	St. s.	PEARL SHELL	5,014	3,420	0,117	4,403		
219237	St. s.	PEPKSKILL	5,990	3,450	0,565	4,765	6,109	4,600
219855	St. s.	PENMAH	5,858	3,636	6,224	4,465	5,896	4,330
216280	St. s.	PENNSYLVANIA	6,492	4,035	6,787	4,960		
222747	St. s.	PENNSYLVANIA SUN	8,862	5,635	9,325	6,393		
211297	St. s.	PENNSYLVANIAN	6,579	4,063	7,107	5,011		
219817	St. s.	PERRY L. SMITHERS	4,680	2,932	4,960	3,578	4,732	3,492
220270	St. s.	PETER KERR	6,000	4,157	7,701	5,707		
219818	St. s.	PETER H. CROWELL	3,101	2,423	3,351	2,318		
220607	St. s.	PHILIP PUBLICKER	2,397	1,439			2,500	1,640
216824	St. s.	PHOENIX	5,731	3,611	6,336	4,380		
217241	St. s.	PHOENIX BRIDGE	3,283	2,000	3,958	2,595	3,663	2,478
212913	St. s.	PIONEER	5,075	3,026	6,316	3,979		
218109	St. s.	PIPESTONE COUNTY	5,102	3,126	6,105	4,355		
219881	St. s.	PIOW CITY	3,249	1,988	3,983	2,631	3,663	2,478
213670	St. s.	PLYMOUTH	5,206	3,354	6,029	3,605		
210119	St. s.	POINT ARENA	2,117	1,285	3,984	2,012		
218059	St. s.	POINT BONITA	3,283	3,000	3,981	2,018	3,663	2,478
218915	St. s.	POINT FERMIN	3,283	2,000	3,981	2,017	3,663	2,478
219859	St. s.	POINT GORDA	3,283	1,600	3,984	2,043	3,663	2,478
216050	St. s.	POINT JUDITH	2,070	1,664	2,902	1,962		
216355	St. s.	POINT LEBON	2,186	1,325	2,599	1,940		
216021	St. s.	POINT LOMA	2,119	1,280	2,230	1,435		
218944	St. s.	POINT MONTANA	3,283	2,000	3,984	2,012	3,663	2,478
219588	St. s.	POINT REYES	3,286	2,030	3,984	2,017	3,663	2,478
219759	St. s.	POINT SUR	3,286	2,030	3,984	2,012		
212916	St. s.	POLARIS	4,046	2,389	4,246	3,041		
217303	St. s.	POLAR BEAR	4,207	2,623	4,398	2,993	4,354	3,170
216530	St. s.	POLAR SEA	4,111	2,500	4,336	2,961	4,292	3,127
217407	St. s.	POLAR STAR	4,297	2,623	4,308	3,013	4,354	3,170
218068	St. s.	POLYBIUS	7,041	5,359	7,480	6,720	7,485	6,112
220334	St. s.	PONOMA	7,583	4,810	8,324	6,036	7,650	5,672
218459	St. s.	PONTA	3,283	1,606	3,958	2,581	3,663	2,478
218710	St. s.	Port Angeles	1,938	1,760	1,303	771		
210110	St. s.	POITSMOUTH	5,881	4,644			6,132	4,751
217910	St. s.	POUGHKEEPSIE	6,588	3,466	9,565	4,781	6,100	4,600
221203	St. s.	PRESIDENT ADAMS	10,558	6,200	12,057	8,457	11,101	8,166
218157	St. s.	PRESIDENT ELLMORE	9,699	5,641	11,772	7,678	11,150	
221126	St. s.	PRESIDENT GARFIELD	10,558	6,200	12,057	8,500		
221633	St. s.	PRESIDENT GRANT	14,110	8,405	15,234	10,430		
221811	St. s.	PRESIDENT HARDING	13,869	8,171	15,290	10,531		
226962	St. s.	PRESIDENT HARRISON	10,533	6,105	12,031	8,405		
220858	St. s.	PRESIDENT HAYES	10,533	6,105	12,023	8,413		
221042	St. s.	PRESIDENT JEFFERSON	14,171	8,413	15,295	10,522	14,619	10,267
221615	St. s.	PRESIDENT LINCOLN	14,187	8,359	15,286	14,157		
221727	St. s.	PRESIDENT MADISON	14,187	8,341	15,290	14,157		
220825	St. s.	PRESIDENT MONROE	10,533	6,195	12,023	8,405		
220657	St. s.	PRESIDENT PIERCE	14,123	8,303	15,233	10,471	14,605	10,067
221054	St. s.	PRESIDENT POLK	7,273	5,536	12,660	9,251		
221901	St. s.	PRESIDENT ROOSEVELT	13,869	8,138	13,869	8,138		
220709	St. s.	PRESIDENT VAN BUREN	10,533	6,105	12,023	8,405		
221371	St. s.	PRESIDENT WILSON	14,127	8,310	15,286	10,533		
217591	St. s.	PRUSA	5,113	3,102	6,105	4,355		
217015	St. s.	PUGIT SOUND	4,838	3,630	6,361	3,858		

Vessels Measured Under Canal Rules

Official No.	Rig	Name of vessel	United States certificate tonnage		Panama Canal certificate tonnage		Suez Canal certificate tonnage	
			Gross	Net	Gross	Net	Gross	Net
STEAM AND MOTOR VESSELS—Continued								
218705	St. s.	PUTNAM	3,546	2,174	3,958	2,581	3,663	2,478
210524	St. s.	QUAKER CITY	5,500	3,453	6,130	4,380		
220250	St. s.	QUILLWARK	6,034	4,445	6,582	4,882	6,105	4,573
222700	St. s.	QUINCY	3,789	2,368	4,401	3,239		
217144	St. s.	QUISCONCK	6,144	3,072	6,129	4,269	5,652	4,130
218370	St. s.	QUITTACAS	4,767	2,950	5,681	4,116	5,281	4,030
221897	St. s.	R. D. LEONARD	1,778	1,082	1,936	1,304		
221169	St. s.	R. J. HANNA	7,095	4,358	7,639	5,206		
214951	St. s.	R. W. STEWART	7,630	4,696	9,303	6,874		
216293	St. s.	RADNOR	7,699	5,598	7,982	5,956		
218415	St. s.	RAJAH	2,261	1,350	2,359	1,650		
220864	St. s.	REAPER	6,699	4,171	7,137	5,286		
221062	St. s.	REDBIRD	3,285	1,965	3,905	2,573		
221063	St. s.	REDMAN	3,285	1,965	3,907	2,573		
214849	St. s.	Redwood	1,793	1,015	1,868	1,227		
203988	St. s.	RELIEF	828	563	911	327		
218169	St. s.	REMUS	4,744	2,931	5,688	4,236		
219636	St. s.	REPUBLIC	5,056	3,700	5,590	3,633	5,444	4,123
211620	St. s.	RICHFIELD	2,366	1,436	2,636	1,517		
211443	St. s.	RICHMOND	6,444	3,962	6,706	4,646	6,665	4,768
219512	St. s.	ROANOKE	6,541	4,053	6,976	5,100		
216355	St. s.	ROBERT JOHNSON	2,010	1,227	2,291	1,531		
221603	St. s.	ROBERT E. HOPKINS	6,624	4,117	7,333	5,182		
219776	St. s.	ROBERT LUCKENBACH	6,461	3,998	8,695	6,375	8,183	6,145
210473	St. s.	ROBIN ADAH	6,895	4,267	7,470	5,529	7,019	5,346
219569	St. s.	ROBIN GOODFELLOW	6,885	4,260	7,473	5,536	7,021	5,357
219511	St. s.	ROBIN GRAY	6,896	4,267	7,472	5,542	7,021	5,326
219436	St. s.	ROBIN HOOD	6,887	4,263	7,473	5,533	7,022	5,335
220133	St. s.	ROCHESTER	6,836	4,221	7,393	6,108	7,257	5,225
218869	St. s.	ROCKAWAY PARK	5,753	2,925	5,191	3,454	6,135	3,857
218000	St. s.	ROMULUS	4,101	3,718	5,601	3,913	5,411	4,123
202129	St. s.	Roosevelt	618	350	692	285		
214581	St. s.	ROYAL ARROW	7,794	4,800	9,699	6,895		
111419	Co. s.	RUBY	345	273	372	287		
219044	St. s.	RUSHVILLE	2,550	1,586			2,635	1,565
220966	St. s.	RUTH ALEXANDER	8,135	4,988	9,287	6,302	8,703	6,242
220116	St. s.	S. A. PERKINS	4,830	2,978	5,650	4,174	5,262	5,262
218630	St. s.	S. H. HUNT	6,840	4,268	7,652	5,522		
216010	St. s.	S. M. STAULING	7,176	4,361	7,331	6,111		
220941	St. s.	S. C. T. DODD	7,051	4,374	7,481	4,974	7,642	5,537
216033	St. s.	SABINE SUN	6,728	4,083	7,621	5,277		
218186	St. s.	SABOTAWAN	4,831	3,015	5,708	4,138	5,270	3,885
217439	St. s.	SACANDAGA	4,967	2,914	6,129	4,269		
217328	St. s.	SACCARAPA	4,965	2,952	6,129	4,269		
217365	St. s.	SAC CITY	6,735	3,415	6,129	4,269		
217693	St. s.	SACO	6,106	3,607	6,105	4,355		
216939	St. s.	SACRAMENTO	4,782	2,996	6,653	4,122		
216581	St. s.	SAGADAHO	6,223	3,819	7,340	5,342	6,921	5,189
217610	St. s.	SAGAPORACK	5,113	3,101	6,105	4,355		
216815	St. s.	SAG HARBOR	2,431	1,417	2,504	1,701		
217501	St. s.	SAGUACHE	5,621	3,040	6,105	4,294		
217692	St. s.	SAHALE	5,693	3,422	6,105	4,355		
218242	St. s.	ST. AUGUSTINE	3,283	2,000	3,958	2,595	3,663	2,478
216991	St. s.	SALAAM	5,990	3,709	6,529	4,712		
220250	St. s.	SALINA	7,311	4,585	7,484	5,242	7,401	6,364
216542	St. s.	Salmon King	1,377	1,100	1,105	793		
218110	St. s.	SALVATION LASS	4,985	3,057	6,105	4,355		
216718	St. s.	SAMOA	1,997	1,172	2,344	1,614		
220955	St. s.	SAMUEL L. FULLER	7,052	5,072	7,826	6,612	7,065	5,651
221721	St. s.	SAMUEL Q. BROWN	6,624	4,117	7,333	6,183		
219414	St. s.	SANDWICH	2,606	1,612	2,865	1,654	2,713	1,619
210503	St. s.	SAN ANTONIO	2,689	1,667	2,968	2,019	2,801	1,880
212789	St. s.	SAN FRANCISCO	6,102	3,164	6,220	4,432		
217885	St. s.	SANGAMON	5,983	3,113	6,105	4,355		
115863	St. s.	SAN JUAN	2,152	1,308	2,379	1,593		
212635	St. s.	SAN JOSE	3,670	2,060	3,670	2,353		
216512	St. s.	SAN PEDRO	2,235	1,369	2,637	1,701		
211722	St. s.	SANTA CECILIA	6,283	3,725	6,746	4,562		
212859	St. s.	SANTA CECILIA	5,873	3,636	6,072	4,065		
216858	St. s.	SANTA CRUZ	4,905	2,874	5,534	3,893		
218128	St. s.	SANTA ELISA	5,001	3,021	5,957	4,325		
220573	St. s.	SANTA EULALIA	2,647	1,642	2,823	1,730	2,635	1,565
205995	St. s.	SANTA INEZ	1,742	982	1,901	1,132		
229419	St. s.	SANTA ISABEL	2,617	1,512	2,823	1,740	2,635	1,565
210215	St. s.	SANTA LUISA	4,847	2,889	5,710	3,998		

Vessels Measured Under Canal Rules

Official No.	Rig	Name of vessel	United States certificate tonnage		Panama Canal certificate tonnage		Suez Canal certificate tonnage	
			Gross	Net	Gross	Net	Gross	Net
STEAM AND MOTOR VESSELS—Continued								
223840	St. s.	SANTA MARIA	8,088	4,022	8,746	5,725		
222348	St. s.	SAN MATEO	1,782	1,120	3,496	2,141		
227405	Ol. s.	SANTA MARIA	7,731	3,541	10,411	6,303		
212569	St. s.	SANTA ROSALIA	5,482	3,440	5,900	4,443		
216380	St. s.	SANTA TECLA	2,492	1,483	2,832	1,803		
216969	St. s.	SANTA TERESA	4,858	2,888	5,720	4,080		
220624	St. s.	SANTA VERONICA	2,647	1,542	2,823	1,740	2,653	1,565
216600	St. s.	SANTORE	7,117	4,408	7,808	5,130		
217540	St. s.	SAPINEHO	5,106	3,097	6,105	4,355		
217887	St. s.	SARCOXIE	5,116	3,103	6,105	4,355		
218089	St. s.	SATARTIA	4,994	3,021	6,105	4,355		
210205	St. s.	SATOCO	426	200	430	69		
217730	St. s.	SAUCON	5,100	3,097	6,105	4,393		
217731	St. s.	SAUGERTIES	5,101	3,093	6,105	4,355		
217938	St. s.	SAUGUS	4,035	3,048	6,105	4,355		
227158	Ol. y.	SAYARONA	2,076	1,140	2,144	1,208		
220420	Ol. s.	SAWOKLA	5,878	3,689	7,097	5,317		
218283	St. s.	SCANTIC	5,106	3,097	6,105	4,355		
217886	St. s.	SCHENECTADY	5,114	3,102	6,105	4,355		
217800	St. s.	SCHODACK	5,091	3,116	6,105	4,385		
217799	St. s.	SCHOHARHE	4,971	3,070	6,105	4,355		
218002	St. s.	SCHOODIC	4,930	2,980	6,149	4,287		
210767	St. s.	SCHUYKILL BRIDGE	3,283	2,000	3,958	2,581	3,603	2,478
210222	St. s.	SCOTTSDRUM	7,771	4,829	8,606	6,310	8,083	6,913
218733	St. s.	SEATTLE SPIRIT	5,627	3,493	6,693	4,904	6,099	4,561
218088	Ol. s.	SEERONK	4,998	3,114	6,162	4,417		
221103	St. s.	SELMA CITY	5,686	3,450	7,611	5,150		
210690	Ol. s.	SEMINOLE	5,867	3,669	6,971	5,064	6,605	4,824
224918	St. s.	SEMINOLE	5,896	3,514				
216705	St. s.	SEVERNANCE	4,993	3,651	5,087	3,725		
216101	St. s.	SEWALLS POINT	5,481	3,373	6,738	3,720		
217920	St. s.	SHENANDOA	6,531	4,058	6,967	5,191		
218833	St. s.	SHICKSHINNY	5,103	3,127	6,105	4,355		
217639	St. s.	SHOOTERS ISLAND	4,755	2,661	5,183	3,727	5,164	3,842
216788	St. s.	SHREVEPORT	6,822	4,099	7,411	5,109		
216082	St. s.	SHONEY	6,037	3,420	9,167	6,009		
220166	St. s.	SHONEY M. HAUPTMAN	6,091	3,816	7,082	5,167		
216996	St. s.	SIENNA	6,023	3,687	6,438	4,142		
218972	St. s.	SILETZ	5,757	3,560			6,212	4,681
213752	St. s.	SILVER SHELL	5,605	3,430	6,213	4,343		
220295	St. s.	SINASTA	6,052	3,757	6,566	4,819	6,103	4,632
219077	St. s.	SINSINAWA	4,969	3,037	6,130	4,380		
210249	St. s.	SIoux FALLS	2,606	1,612			2,606	1,612
210872	St. s.	Siskiyon	881	523	1,145	631		
205052	St. s.	SKAOWAY	1,838	955	3,460	2,404		
211181	St. s.	SOCONY	3,663	2,223	3,803	2,382		
221132	St. s.	SOLANA	6,702	4,201	7,060	5,025		
210815	Ca. s.	SOLITAIRE	3,350	2,027	3,469	2,528		
217268	St. s.	SOUTH POLE	4,116	2,492	4,343	2,937	4,209	3,134
221574	St. s.	SOUTHERN CROSS	13,788	7,977	15,645	10,823		
219173	St. s.	SOUTHLANDS	2,637	1,619	2,871	1,772	2,710	1,625
219057	St. s.	SOUTHSEAS	2,606	1,612			2,606	1,612
220127	St. s.	SPRINGFIELD	5,641	3,601	6,576	4,071	6,129	4,653
213151	St. s.	STANDARD	9,724	6,138	12,171	8,782		
214106	St. s.	STANDARD ARROW	7,701	4,800	9,698	6,783		
218768	St. s.	STANLEY	6,463	4,712	6,933	5,187	6,467	4,916
215293	St. s.	STANLEY DOLLAR	5,929	3,742	6,971	5,078	6,457	4,803
217921	St. s.	STEADFAST	7,588	4,851	6,963	5,187	7,653	5,623
219514	St. s.	STEEL AGE	6,187	3,821	7,330	5,245	6,761	4,899
220195	St. s.	STEEL ENGINEER	5,686	3,450	7,611	5,450	7,028	5,199
220553	St. s.	STEEL EXPORTER	5,686	3,450	7,611	5,450	7,028	5,199
220776	St. s.	STEEL INVENTOR	5,686	3,450	7,611	5,450	7,028	5,199
219513	St. s.	STEELMAKER	6,187	3,821	7,330	6,245		
220179	St. s.	STEEL MARINER	5,686	3,450	7,611	5,450	7,028	5,199
221857	St. s.	STEEL NAVIGATOR	5,718	3,471	7,011	5,454	7,124	5,220
222537	St. s.	STEELORE	8,215	4,172	15,551	4,207	15,363	11,661
220652	St. s.	STEEL RANGER	5,686	3,450	7,611	5,450	3,663	2,478
221785	St. s.	STEEL SCIENTIST	5,718	3,471	7,611	5,154	7,124	5,220
221707	St. s.	STEEL SEAFARER	5,718	3,471	7,611	5,154	7,124	5,220
220180	St. s.	STEEL TRADER	5,686	3,450	7,611	5,450	7,028	5,199
222539	St. s.	STEEL TRAVELER	7,056	4,381	7,698	5,509	7,698	5,195
219662	St. s.	STEEL VOYAGER	6,187	3,821	7,330	5,240	6,761	4,899
220350	St. s.	STEEL WORKER	5,686	3,450	7,611	5,497	7,028	5,199
218831	St. s.	STELLA LYKES	2,609	1,610			2,550	1,711
213470	St. s.	STEPHEN R. JONES	4,387	3,112	4,627	3,277		
220692	St. s.	STOCKTON	7,291	4,532	7,485	5,231	7,401	5,369
221227	St. s.	STUART DOLLAR	7,038	4,355	7,584	5,538		
220010	St. s.	SUBOATCO	3,285	1,997	3,984	2,028		
219876	St. s.	SUCANSECO	3,253	1,977	3,984	2,628	3,663	2,478

Vessels Measured Under Canal Rules

Official No.	Rig	Name of vessel	United States certificate tonnage		Panama Canal certificate tonnage		Suez Canal certificate tonnage	
			Gross	Net	Gross	Net	Gross	Net
STEAM AND MOTOR VESSELS--Continued								
221125	St. s.	SUCURACO.....	3,285	1,997	3,984	2,628	3,663	2,478
220620	St. s.	SUDAWSONCO.....	3,253	1,977	3,984	2,628	3,663	2,478
220609	St. s.	SUDURCO.....	3,645	2,174	3,984	2,636	3,663	2,478
220011	St. s.	SUEDCO.....	3,645	2,174	3,984	2,612	3,663	2,478
220247	St. s.	SUEICO.....	3,285	1,997	3,984	2,628	3,663	2,478
206076	St. s.	SUFFOLK.....	4,007	2,895	4,813	3,291	-----	-----
220888	St. s.	SUOILLECO.....	3,285	1,997	3,984	2,612	3,663	2,478
220245	St. s.	SUHOLO.....	3,645	2,174	3,984	2,619	3,663	2,478
220893	St. s.	SUJAMECO.....	3,285	1,997	3,983	2,601	3,663	2,478
220993	St. s.	SUPERSEYCO.....	3,253	1,977	3,985	2,628	3,663	2,478
220627	St. s.	SULANIECO.....	3,253	1,977	3,985	2,628	3,663	2,478
220532	St. s.	SUMANCO.....	3,285	1,977	3,984	2,628	3,663	2,478
219711	St. s.	SUMMERLEAF.....	6,141	3,796	6,647	4,605	0,166	4,498
218901	St. s.	SUNHEAM.....	6,654	4,138	7,700	5,562	-----	-----
219232	St. s.	SUNHANCE.....	5,183	3,181	6,130	4,350	-----	-----
220012	St. s.	SUNLSECO.....	3,515	2,174	3,984	2,612	3,663	2,478
220994	St. s.	SUNEWARCO.....	3,253	1,977	3,984	2,628	3,663	2,478
220402	St. s.	SUNEWCO.....	3,515	2,174	3,984	2,612	3,663	2,478
214557	Ol. s.	SUNLITE.....	1,976	1,601	2,004	1,673	-----	-----
227073	Ol. s.	SUNOH.....	8,046	5,429	9,610	6,396	-----	-----
221624	St. s.	SUNUGENTCO.....	3,285	1,997	3,984	2,628	3,663	2,478
220248	St. s.	SUPORTCO.....	3,285	1,997	3,984	2,612	3,663	2,478
220403	St. s.	SURAHCO.....	3,285	1,997	3,984	2,628	3,663	2,478
220604	St. s.	SUREMICO.....	3,253	1,977	3,984	2,628	3,663	2,478
220693	St. s.	SURICO.....	3,253	1,977	3,984	2,628	3,663	2,478
220560	St. s.	SURICO.....	3,253	1,977	3,983	2,601	3,663	2,478
212935	St. s.	SURUGA.....	4,300	2,714	5,177	3,577	-----	-----
220635	St. s.	SUSCOLANCO.....	3,250	2,174	3,984	2,612	3,663	2,478
221060	St. s.	SUSPEARCO.....	3,218	2,174	3,984	2,612	3,663	2,478
210189	St. s.	SUSQUEHANNA.....	9,050	5,753	11,061	7,525	10,618	7,492
220531	St. s.	SUTERMCO.....	3,285	1,997	3,984	2,628	3,663	2,478
216643	St. s.	SUTHERLAND.....	4,781	2,991	5,654	4,123	-----	-----
220101	St. s.	SUTORICO.....	3,289	2,000	3,985	2,628	3,663	2,478
220240	St. s.	SUTHANSCO.....	3,285	1,997	3,984	2,612	3,663	2,478
220501	St. s.	SUWARINCO.....	3,285	1,997	3,984	2,628	3,663	2,478
219196	St. s.	SUWIED.....	3,219	1,988	3,983	2,629	3,663	2,478
220862	St. s.	SUWOINDENCO.....	3,285	1,997	3,984	2,612	3,663	2,478
221041	St. s.	SWIFTARROW.....	8,206	5,091	8,473	6,050	-----	-----
221134	St. s.	SWIFTSOUT.....	8,206	5,091	8,473	6,101	-----	-----
221194	St. s.	SWIFTEAGLE.....	8,206	5,091	8,473	6,101	-----	-----
221298	St. s.	SWIFTLIGHT.....	8,206	5,091	8,473	6,050	-----	-----
220990	St. s.	SWIFTSURE.....	8,206	5,091	8,473	6,070	-----	-----
221301	St. s.	SWIFTWIND.....	8,206	5,091	8,473	6,050	-----	-----
220166	St. s.	SYDNEY M. HAUPTMAN.....	6,094	3,816	7,082	5,167	-----	-----
215840	St. s.	SYLVAN ARROW.....	7,797	4,858	9,698	6,862	-----	-----
221618	St. s.	T. J. WILLIAMS.....	8,211	5,108	8,585	6,087	-----	-----
218027	St. s.	TEXMAR.....	5,505	3,439	6,507	4,909	-----	-----
220798	St. s.	TACHIRA.....	2,325	1,389	2,589	1,527	-----	-----
221648	St. s.	TAMAHUA.....	11,170	8,163	-----	-----	11,511	8,902
219576	Ol. s.	TAMPA.....	5,918	3,823	7,697	5,327	-----	-----
220114	St. s.	TANANA.....	3,471	2,064	-----	-----	3,675	2,333
210497	St. s.	TASHMOO.....	3,219	1,996	3,984	2,628	3,663	2,478
219198	St. s.	TEKON.....	3,278	1,992	3,988	2,681	3,663	2,478
220027	St. s.	TEJON.....	7,014	4,319	7,218	4,953	7,134	5,111
219518	St. s.	TENAFLY.....	4,754	2,911	5,193	3,663	5,173	3,825
219266	St. s.	TERRE HAUTE.....	5,670	3,424	6,016	4,569	-----	-----
145344	St. s.	TEXAN.....	8,522	5,460	9,154	6,066	-----	-----
218924	St. s.	TEXARKANA.....	5,498	3,387	6,527	5,090	-----	-----
213878	St. s.	TEXAS.....	6,480	4,030	6,822	5,080	-----	-----
210718	St. s.	THE ANGELES.....	5,481	3,420	6,470	4,685	-----	-----
217911	St. s.	THE LAMBS.....	6,029	4,122	7,285	5,250	0,751	4,899
221010	St. s.	THOMAS H. WHEELER.....	7,053	4,352	-----	-----	7,639	5,505
221483	St. s.	THOMAS P. BEAL.....	5,818	3,612	7,017	5,100	-----	-----
215218	St. s.	TIGER.....	6,273	3,832	8,201	6,207	7,796	6,021
219655	St. s.	TILLIE LYKES.....	2,606	1,612	-----	-----	2,606	1,612
217818	St. s.	TOLLARD.....	5,874	3,609	-----	-----	6,312	2,682
220353	St. s.	TOLOSA.....	5,527	3,995	6,575	4,851	6,120	1,653
220628	St. s.	TOMALVA.....	5,101	3,113	6,160	4,433	5,682	4,068
219590	St. s.	TONA.....	3,278	1,992	3,988	2,681	3,663	2,478
219501	St. s.	TONESIT.....	3,545	2,174	3,988	2,681	3,663	2,478
220121	St. s.	TOTA TOTA.....	5,435	3,395	-----	-----	-----	-----
211469	St. s.	TOPILA.....	5,125	3,140	5,430	3,691	-----	-----
210398	St. s.	TRACY BROTHERS.....	5,731	3,511	6,248	4,601	-----	-----
207270	St. s.	TRANSPORTATION.....	4,015	2,414	4,186	2,832	-----	-----
219391	St. s.	TRIMOUNTAIN.....	6,385	3,912	6,728	4,734	6,614	4,965
218311	St. s.	TUHP.....	5,704	3,513	6,580	4,770	-----	-----
218639	Ol. s.	Trollind.....	2,174	1,590	2,200	1,589	-----	-----

Vessels Measured Under Canal Rules

927

Official No.	Rig	Name of vessel	United States certificate tonnage		Panama Canal certificate tonnage		Suez Canal certificate tonnage	
			Gross	Net	Gross	Net	Gross	Net
STEAM AND MOTOR VESSELS—Continued								
216003	St. s.	TRUJILLO	5,013	1,245	2,282	1,675		
218557	St. s.	TUCKANUCK	6,001	4,482	0,541	4,898	0,004	4,597
216502	St. s.	TULADI	3,283	2,000	3,958	2,581	3,603	2,478
218796	St. s.	TULSA	5,083	3,113	0,100	4,355		
221202	St. s.	TULSAOAS	7,120	4,346	7,817	5,049	7,713	5,487
220885	St. s.	TUSCALOOSA CITY	5,685	3,450	7,011	5,450		
221543	St. s.	TUSTEM	6,882	4,255	7,204	4,768	7,122	4,088
219940	Ol. s.	UNICOI	5,959	3,703	7,097	5,327		
219204	St. s.	UPSHUR	2,637	1,619	2,871	1,771	2,582	1,623
210817	St. s.	UTACARRON	7,070	4,359	7,482	5,209	7,354	5,374
220761	St. s.	VABA	5,030	3,105	6,160	4,433	3,682	4,068
222013	St. s.	VACOIL	4,218	2,511	4,566	2,811		
220165	St. s.	VACUUM	7,009	4,321	7,473	5,034	7,388	5,239
218880	St. s.	VANADA	6,059	3,752	6,566	4,755	6,111	4,490
214325	St. s.	VENEZUELA	5,641	3,443	6,033	4,353		
161826	St. s.	VICTORIA	3,868	2,415	3,742	2,620		
217600	St. s.	VICTORIOUS	7,697	4,753	8,328	6,037		
218850	St. s.	VINCENT	6,210	3,857	7,285	5,298	6,751	4,809
215371	St. s.	VIRGINIA	6,494	4,036	6,822	5,080		
219580	St. s.	VIRGINIA BRIDGE	3,283	2,000	3,958	2,581	3,663	2,478
93369	St. s.	VIRGINIAN	8,015	5,014	10,491	7,691		
216491	St. s.	VITTORIO EMMANUELE III	4,855	3,601	5,360	3,810		
210762	St. s.	VOLUNTEER	7,717	5,791	8,213	6,207		
219846	St. s.	VOLUSIA	2,686	1,665			2,771	1,865
215281	St. s.	W. C. TEAGLE	9,551	5,920	10,991	7,996	10,850	8,447
219834	St. s.	W. E. HUTTON	7,076	4,359	7,482	5,209	7,354	5,374
216600	St. s.	W. F. BURDELL	7,044	4,351	7,434	5,093		
220951	St. s.	W. H. LIBBY	8,143	5,110	8,461	6,101		
215556	St. s.	W. H. TILFORD	5,579	3,379	6,205	4,261		
220851	St. s.	W. J. HANNA	7,110	5,188	8,406	5,212		
210720	St. s.	W. L. CONNELLY	3,098	2,364	3,214	2,326		
216877	St. s.	W. L. STEED	6,409	3,985	6,751	4,795		
210508	St. s.	W. M. BUCHON	7,091	4,176	7,388	5,424	7,245	5,565
216240	St. s.	W. M. IRISH	7,123	4,496	7,387	5,443		
215811	St. s.	W. M. TUPPER	1,852	1,100	1,957	1,322		
210768	St. s.	W. R. CHAMBERLAIN, Jr.	2,261	1,300	2,515	1,443		
220953	St. s.	W. S. MILLER	6,984	4,311	7,470	5,144	7,437	5,457
221881	St. s.	W. S. RHEEM	9,838	6,018	11,224	7,895	11,132	8,410
221360	St. s.	W. W. MILLIS	6,816	4,245	7,333	5,119		
218222	St. s.	WAHAN	6,038	3,742			6,161	4,541
220878	St. s.	WACOSTA	5,976	3,700	6,520	4,712	6,075	4,444
218695	St. s.	WALDEN	5,511	3,397	6,565	4,765	6,109	4,500
218160	St. s.	WALLKILL	3,283	2,000	3,958	2,581	3,603	2,478
221083	St. s.	WALTER JENNINGS	6,663	5,978	11,037	7,995	10,911	8,472
216218	St. s.	WALTER A. LUCKENBACH	8,102	5,087	8,785	6,507		
215621	St. s.	WALTER D. MUNSON	3,703	2,238	4,606	3,271		
213179	St. s.	WALTER D. NOYES	4,387	3,114	4,590	3,040		
220986	St. s.	WARWICK	4,469	2,628	4,613	2,935	4,569	3,311
219918	St. s.	WATERBURY	5,510	3,387				
218436	St. s.	WATERTOWN	6,315	3,907	6,717	4,778	6,614	4,905
217392	St. s.	WATHENA	6,107	3,744	6,524	4,535		
217103	St. s.	WATONWAN	5,467	3,308	6,524	4,721		
217545	St. s.	WAUDESA	6,107	3,744	6,524	4,594		
217815	St. s.	WAUCONDA	5,423	3,345	6,520	4,618		
218019	St. s.	WAUKAU	6,120	3,790	6,529	4,638		
218004	St. s.	WAUKEGAN	6,209	3,836	7,284	5,256	6,751	4,899
216591	St. s.	WAUWATOSA	2,680	1,667	2,965	2,010	2,801	1,830
218280	St. s.	WAXAHACHIE	5,407	3,379	6,529	4,638		
203923	St. s.	Wellesley	770	432	781	471		
217217	St. s.	WEST AFRICA	2,611	1,617	2,758	1,772		
218328	St. s.	WEST ALCOZ	5,690	4,230	6,592	4,969	6,005	4,604
216416	St. s.	WEST ALSER	5,637	4,046	6,402	4,650		
216500	St. s.	WEST APAUM	5,573	4,132	6,256	4,461		
216012	St. s.	WEST ARHOW	5,802	4,220	6,651	5,007		
218033	St. s.	WEST ABHAWA	5,669	4,095			6,005	4,677
216318	St. s.	WEST BRIDGE	6,799	4,099	6,615	4,852		
218896	St. s.	WEST CAIUS	5,570	3,511	6,625	5,046	5,950	4,555
218973	St. s.	WEST CAIDDOA	5,611	3,522			5,979	4,560
219627	St. s.	WEST CADRON	5,721	3,561			5,978	4,655
217906	St. s.	WEST CAJODI	5,342	3,359	6,447	4,695		
210832	St. s.	WEST CALEHA	6,614	3,524	6,617	4,631		
218291	St. s.	WEST CALUMB	6,616	3,741	6,470	4,651		
220961	St. s.	WEST CAMAK	6,617	3,513	6,622	4,880	5,978	4,554
226485	St. s.	WEST CAMARGO	5,822	3,701	6,624	5,019	5,978	4,524
210882	St. s.	WEST CAMPGAW	5,565	3,451	6,387	4,812	6,070	4,621
217388	St. s.	WEST CAPE	5,597	4,186	6,560	4,960		

Vessels Measured Under Canal Rules

Official No.	Rig	Name of vessel	United States certificate tonnage		Panama Canal certificate tonnage		Suez Canal certificate tonnage	
			Gross	Net	Gross	Net	Gross	Net
STEAM AND MOTOR VESSELS—Continued								
220763	St. s.	WEST CARMONA	5,645	3,517			5,978	4,624
217373	St. s.	WEST OARNIFAX	5,627	3,461	6,504	4,896	0,114	4,675
218322	St. s.	WEST CAWTHON	5,534	4,096	6,507	4,872		
218006	St. s.	WEST CELERON	5,763	3,554	6,580	4,770	6,642	5,002
218581	St. s.	WEST CHATALA	6,187	3,838	6,589	4,770	0,234	4,593
217919	St. s.	WEST CHEROW	0,188	4,628	6,588	4,824		
218797	St. s.	WEST CHESWALD	5,711	3,518	6,589	4,829	6,234	4,594
218323	St. s.	WEST CHETAC	5,627	3,505	6,567	4,899		
216540	St. s.	WEST COHAS	5,647	3,465	6,655	4,886		
218048	St. s.	WEST CONOB	5,436	3,405	6,447	4,660		
217382	St. s.	WEST CRESSKY	5,596	3,497	6,655	4,773		
220907	Ol. s.	WEST CUSSETA	5,376	3,343	6,736	4,880		
216342	St. s.	WEST DURFEE	5,522	4,113	6,656	4,883		
216620	St. s.	WEST EKONK	5,930	3,455	6,654	4,885		
217402	St. s.	WEST ELCAJON	5,560	3,471	6,610	4,483		
217128	St. s.	WEST ELCASCO	5,766	4,113	6,655	4,879		
217282	St. s.	WEST ELDAHA	5,607	3,516	6,601	4,969		
210006	St. s.	WESTFIELD	5,740	3,526	6,283	4,476		
216563	St. s.	WESTFORD	5,698	3,549	6,221	4,615		
216664	St. s.	WEST GAMBO	5,579	4,171	6,645	6,654		
210737	St. s.	WEST GOTOMSKA	5,728	4,123	6,655	4,881	6,183	4,730
218143	St. s.	WEST HARLAN	0,167	3,835			6,420	4,991
218532	St. s.	WEST HARSHAW	5,756	3,500	6,582	4,766	6,217	4,586
218760	St. s.	WEST HARTLAND	5,721	3,540	6,582	4,830	6,217	4,586
218675	St. s.	WEST HARTS	6,167	3,835			6,076	4,590
210421	St. s.	WEST HASSAYAMPA	5,767	3,500	6,678	4,766	6,213	4,581
216859	St. s.	WEST HAVEN	5,781	4,140	6,665	6,020		
218111	St. s.	WEST HEMATITE	5,621	3,491	6,690	4,906		
217081	St. s.	WEST HEMBRITE	5,779	3,605	6,688	4,916	6,588	5,092
218426	St. s.	WEST HENSHAW	5,681	3,529	6,696	4,853	6,100	4,550
216523	St. s.	WEST HIKA	5,372	3,351	6,476	4,682		
218786	St. s.	WEST HOBOMAC	5,627	3,385	6,655	4,881		
220842	Ol. s.	WEST HONAKKH	5,428	3,374	6,736	4,881	6,305	4,604
216846	St. s.	WEST HOSORIE	5,561	3,472	6,655	4,881		
216925	St. s.	WEST HUMHAW	5,827	3,385	6,655	4,881		
219060	St. s.	WEST IBA	5,870	3,643	6,755	4,892	6,375	4,653
218025	St. s.	WEST IBA	5,870	3,670	6,755	4,797		
218638	St. s.	WEST ISLETA	5,680	3,580	6,769	4,900	6,378	4,701
218782	St. s.	WEST ISHP	5,775	3,572	6,755	4,899	6,375	4,697
218042	St. s.	WEST ISON	5,773	3,571	6,753	4,780	6,373	4,695
219541	St. s.	WEST IVAN	5,587	3,460	6,695	4,800	6,100	4,489
219305	St. s.	WEST IVIS	5,866	3,634	6,753	4,836	6,373	4,636
218065	St. s.	WEST JAFFREY	5,663	3,487	6,680	4,800	6,234	4,594
218893	St. s.	WEST KATAN	5,661	3,487	6,674	4,916		
219938	St. s.	WEST KEATS	5,597	3,496	6,672	4,900		
220317	St. s.	WEST KEDRON	5,620	3,518	6,672	4,912		
218074	St. s.	WEST KEENE	5,600	3,503	6,647	4,876		
210014	St. s.	WEST LAKE	5,771	4,101	6,653	6,011		
216870	St. s.	WESTLAND	5,832	4,375	6,634	4,962		
217002	St. s.	WEST LASHAWAY	5,515	3,376	6,655	4,880		
216274	St. s.	WEST LIANGA	5,673	4,255	6,656	6,011		
217070	St. s.	WEST LOQUASSUCK	5,641	3,563	6,655	4,880		
217176	St. s.	WEST MADAKET	5,654	4,009	6,655	4,880		
217248	St. s.	WEST MAHOMET	5,627	3,423	6,655	4,880		
220091	St. s.	WEST MAHWAH	5,693	3,547	6,588	5,010	6,080	4,474
210320	St. s.	WEST MINGO	5,493	3,428	6,476	4,682	6,052	4,316
218501	St. s.	WEST MORELAND	0,207	3,835	7,284	5,256	6,761	4,899
217861	St. s.	WEST MAXIMUS	5,561	4,006	6,652	4,961		
210443	Bl. s.	WEST MONTOP	5,470	3,423	6,484	4,675		
217778	St. s.	WEST MUNHAM	5,763	3,571	6,682	4,789		
210658	St. s.	WEST NILUS	5,540	3,516	6,681	4,980	6,140	4,621
220021	St. s.	WEST NONENTUM	5,652	3,522	6,583	4,614		
218292	St. s.	WEST NOSRKA	5,563	3,438	6,582	4,700	6,021	4,584
220316	St. s.	WEST NOTUB	5,652	3,622	6,683	6,014		
218963	St. s.	WEST POCASSKT	5,707	3,510			6,020	4,594
215921	St. s.	WEST POINT	5,657	3,441	6,920	4,363		
217127	St. s.	WESTPOOL	5,724	3,510	6,368	4,304		
210902	St. s.	WESTPORT	5,665	3,529	6,185	4,465		
218798	St. s.	WEST RARITANS	5,703	3,513	6,580	4,775		
213582	Bl. s.	WEST SGOVIA	0,187	3,838			0,234	4,593
210847	St. s.	WEST TEXAS	2,686	1,695	2,771	1,861		
217737	St. s.	WEST TOGUS	5,668	3,493	6,689	4,838		

Vessels Measured Under Canal Rules

929

Official No.	Rtg	Name of vessel	United States certificate tonnage		Panama Canal certificate tonnage		Suez Canal certificate tonnage	
			Gross	Net	Gross	Net	Gross	Net
STEAM AND MOTOR VESSELS—Continued								
217710	St. s.	WEST VACA.....	5,548	4,141
215990	St. s.	WESTWARD HO.....	5,648	3,501	0,625	5,070	6,038	4,695
216045	St. s.	WESTWOOD.....	5,691	4,141	6,150	4,515
217441	St. s.	WESTERN ALLY.....	5,834	3,018	0,215	4,490
216826	St. s.	WESTERN CROSS.....	5,764	3,540	0,541	4,527
215908	St. s.	WESTERN HERO.....	5,011	3,439	0,372	4,498
216949	St. s.	WESTERN HOPE.....	5,764	3,540	0,247	4,449
216073	St. s.	WESTERN KING.....	5,659	4,203	6,358	4,436
217840	St. s.	WESTERN KNIGHT.....	5,770	3,578	0,282	4,505
216224	St. s.	WESTERN QUEEN.....	5,853	4,434	6,546	4,557	0,438	4,743
216465	St. s.	WESTERN SEA.....	5,813	4,317	0,850	5,004
216785	St. s.	WESTERN STAR.....	5,700	3,503	6,615	4,801
222063	St. s.	WESTERN WORLD.....	13,712	8,054	0,358	4,394
215951	St. s.	WESTERNER.....	5,663	3,435	15,557	10,718	14,929	10,489
212917	St. s.	WESTWEGO.....	5,247	3,244	0,622	4,832
218840	St. s.	WHEATLAND MONTANA.....	7,001	5,451	5,387	3,780	7,020	5,588
219356	St. s.	WILDWOOD.....	5,590	3,453	7,490	5,692
206997	St. s.	WILHELMINA.....	0,725	4,212	6,130	4,380
217162	St. s.	WILLANGL0.....	5,057	3,583	8,158	5,689
214070	St. s.	WILLAPA.....	1,185	604	0,510	4,827
215544	St. s.	WILLABACO.....	0,872	4,321	1,381	635
219989	St. s.	WILLBORO.....	0,668	4,210	8,460	0,162	7,811	5,643
218731	St. s.	WILLFARO.....	4,810	3,036	7,717	5,763
210714	St. s.	WILLH0.....	5,810	3,567	6,684	4,070
217120	St. s.	WILLIMANTIC.....	4,857	2,922	7,983	5,882
216348	St. s.	WILLIAM CHEEN.....	0,353	3,925	5,704	4,173
216654	St. s.	WILLIAM ISOM.....	3,321	2,032	0,075	4,070
220978	Ol. s.	WILLIAM PENN.....	7,015	4,837	3,371	2,325	8,568	5,905
221075	St. s.	WM. ROCKEFELLER.....	11,054	8,700	0,010	10,313
214583	St. s.	WILLIAM A. MCKENNEY.....	5,855	3,053	14,785	10,313
208373	St. s.	WM. F. HEHRN.....	4,938	3,143	0,093	4,960
221351	St. s.	WILLIAM F. HUMPHREY.....	7,982	4,038	5,420	3,538
214081	St. s.	WM. G. WARDEN.....	0,144	5,686	0,770	0,003	0,670	7,391
220911	St. s.	WILLIAM H. DOHENY.....	0,094	4,294	10,521	7,000
219543	St. s.	WILLIAM H. WEBB.....	5,980	3,713	7,403	5,111	7,278	5,232
217120	St. s.	WILLIAM N. PAGE.....	5,438	3,339	0,527	4,735
221608	St. s.	WM. HOYCE THOMPSON.....	7,091	4,350	5,711	3,015
220828	St. s.	WILLET.....	7,015	330	7,760	5,522
217292	St. s.	WILKENO.....	0,055	4,118	800	5,253
216903	St. s.	WILKINS.....	4,810	3,036	7,750	5,805	7,157	5,410
216628	St. s.	WILSOLO.....	5,810	3,567	4,080	4,080
218190	St. s.	WILLWELLO.....	5,683	3,686	7,983	5,882
216081	St. s.	WILZPO.....	0,617	4,161	0,821	4,927
216401	St. s.	WILCOX.....	5,926	3,803	7,731	5,865
202174	St. s.	WINDIER.....	2,837	2,063	0,077	4,078	0,602	4,814
216707	St. s.	WINDING GULF.....	5,438	3,336	3,036	2,126
217741	St. s.	WINFRED O'DONNELL.....	7,069	4,306	5,677	3,603
210873	St. s.	WINONA.....	4,064	3,031	7,425	5,202
218451	St. s.	WINONA COUNTY.....	0,040	3,767	0,130	4,350	5,052	4,130
216740	St. s.	WINSTON-SALEM.....	0,223	3,942	0,841	4,686	0,765	4,951
218348	St. s.	WNYAH.....	5,402	3,376	4,437	2,688
218401	St. s.	WOODMANSIE.....	3,263	1,906	0,620	4,780
217715	St. s.	WYNOOCHE.....	0,005	3,766	3,376	2,581	3,603	2,478
210090	St. s.	WYOMING.....	2,630	1,667	3,058	4,620
218700	St. s.	WYTHEVILLE.....	6,038	3,760	0,620	2,010	2,680	2,014
220520	St. s.	YAKA.....	5,076	3,700	4,788	4,788
218161	St. s.	YAKLOK.....	0,046	4,426	0,841	4,712	0,075	4,444
220770	St. s.	YALZA.....	5,076	3,700	0,660	4,032	0,091	4,032
231457	St. s.	YANKER ARROW.....	8,046	4,960	0,620	4,702
220717	St. s.	YAPALAA.....	5,076	3,700	0,811	0,946
218038	St. s.	YESOKINO.....	5,740	3,556	0,620	4,712
210052	Ol. s.	YOMACHICH.....	5,868	3,672	0,726	4,887	0,310	4,726
221009	St. s.	YORRA LINDA.....	0,900	4,250	0,000	5,042
218160	St. s.	YORK HARBOR.....	2,427	1,471	7,424	5,077	7,403	5,520
218168	St. s.	YORKMAR.....	5,613	3,463	2,511	1,607
216058	St. s.	YOSEMITE.....	6,077	4,409	6,757	4,010	0,384	4,639
218078	St. s.	YOUNGSTOWN.....	0,633	4,121	0,694	4,060
02936	St. s.	YUKON.....	5,863	3,638	5,206	0,764	4,002
217332	St. s.	YUKON.....	4,813	3,035	4,222	3,855
18701	St. s.	ZAREMBO.....	4,057	3,073	5,368	4,228	5,280	4,020

Official No.	Rtg	Name of vessel	United States certificate tonnage		Panama Canal certificate tonnage		Suez Canal certificate tonnage	
			Gross	Net	Gross	Net	Gross	Net
SAILING VESSELS								
107620	Sch.	Alvena.....	772	687	800	690		
212573	Shp.	ANNIE M. REID.....	2,165	2,070	2,232	2,088		
217610	Sch.	Annie M. Rolph.....	1,393	1,226	1,432	1,228		
200718	Sch.	Anthony D. Nichols.....	680	594	700	607		
3337	Sch.	Arncliffe.....	566	496	592	507		
217271	Sch.	Bright.....	2,176	2,011	2,208	2,016		
127253	Sch.	Charles Nelson.....	688	603	716	608		
215978	Sch.	Chitola.....	700	615	716	629		
213023	Shp.	DUNSWIRE.....	2,140	2,014	2,199	2,027		
218864	Se. b	DYKES.....	2,072	1,631	2,958	1,685		
112613	Bkn	E. R. Sterling.....	2,577	2,351	2,577	2,383		
220346	Sch.	Ellnor H.....	1,569	1,409	1,603	1,411	1,603	1,522
219809	Sch.	Ella A.....	1,565	1,413	1,598	1,412	1,598	1,518
121159	Sch.	Fearless.....	736	653	777	670		
210452	Bkn	Forest Friend.....	1,614	1,436	1,612	1,435		
210131	Bkn	Forest Pride.....	1,600	1,424	1,627	1,421		
216878	Sch.	Georgette.....	866	757	885	775		
213770	Shp.	GOLDEN GATE.....	2,332	2,161	2,385	2,167		
220731	Se. b	Griffson.....	2,259	2,149	2,287	2,149		
215508	Se. b	Guanacasta.....	609	548	644	533		
220632	Sch.	HELEN B. STERLING.....	2,526	2,350	2,571	2,397		
216962	Sch.	Irene S. Wilkinson.....	818	708	866	730		
200939	Sch.	J. W. Cliso.....	845	715	860	733		
215063	Shp.	James Rolph.....	2,108	1,927	2,161	1,947		
216901	Sch.	John W. Wells.....	2,527	2,374	2,559	2,352		
141661	Sch.	Ludlow.....	762	613	796	654		
216188	Sch.	Marlo De Ronde.....	2,376	2,181	2,474	1,885		
219468	Bkn	Monfalcone.....	2,418	2,270	2,505	2,301		
215916	Se. b	MONONGAHELA.....	1,677	1,560	2,840	2,613		
111392	Sch.	Resolute.....	681	610	742	623		
210589	Se. b	Rioco No. 1.....	2,452	2,052	2,525	2,190		
218534	Bkn	Rolph.....	1,386	1,224	1,424	1,221		
216507	Sch.	Rose Mahony.....	2,051	1,933	2,116	1,960		
116145	Bkn	S. O. Wilder.....	601	557	612	611		
200955	Se. b	S. O. Co. No. 95.....	4,212	3,708	4,238	3,688		
214518	Se. b	SOCONY 82.....	2,320	2,070	2,430	2,200		
200771	Se. b	SOCONY 88.....	2,005	1,612	2,043	1,858		
117099	Sch.	Sophie Christenson.....	675	570	701	581		
215190	Shp.	STAR OF FALKLAND.....	2,330	1,866	2,200	2,058		
130762	Shp.	STAR OF SUELAND.....	3,345	2,850	3,271	2,990		
215663	Shp.	Tanawanda.....	1,745	1,612	1,780	1,620		
222988	Shp.	Tusitala.....	1,748	1,624	1,802	1,616		
215868	Shp.	William T. Lewis.....	2,156	1,961	2,182	1,985		

Name of vessel	Type	Panama Canal certificate tonnage		Name of vessel	Type	Panama Canal certificate tonnage	
		Gross	Net			Gross	Net
U. S. NAVY				U. S. NAVY—Contd.			
Albatross.....	Tug.....	640	1,134	Albatross.....	Mine sweeper.....	784	168
Albatross.....	Destroyer tender.....	7,498	5,002	Henderson.....	Transport.....	8,202	4,014
Antares.....	Auxiliary (misc.).....	0,227	3,776	Holland.....	Submarine tender.....	9,424	6,216
Arctic.....	Storeship.....	0,522	4,309	Inka.....	Tug.....	646	1,134
Argonne.....	Submarine tender.....	8,016	5,212	Jason.....	Collier.....	11,364	6,315
Beaver.....	do.....	4,836	2,742	Kanawha.....	Oiler.....	7,980	5,271
Brazos.....	Oiler.....	8,029	5,363	Kaweah.....	do.....	7,679	5,694
Bobolink.....	Mine sweeper.....	762	134	Keosauqua.....	Tug.....	616	1,134
Bridgport.....	Storeship.....	0,631	3,890	Kingfisher.....	Mine sweeper.....	788	167
Bushnell.....	Destroyer tender.....	8,680	3,750	Kittery.....	Cargo ship.....	2,241	1,078
Camden.....	Submarine tender.....	2,918	1,315	Laramie.....	Oiler.....	7,670	5,655
Camden.....	do.....	5,227	2,580	Lark.....	Mine sweeper.....	787	151
Canopus.....	do.....	0,210	3,701	Mullard.....	do.....	789	150
Capella.....	Cargo ship.....	0,131	3,938	Muttolo.....	Oiler.....	7,670	5,601
Chattamont.....	Transport.....	8,406	5,212	Maumee.....	do.....	8,016	5,168
Cheswick.....	Mine sweeper.....	784	168	Medusa.....	Repair ship.....	12,103	7,775
Controcock.....	Tug.....	516	1,134	Melville.....	Destroyer tender.....	5,667	3,692
Cormorant.....	Mine sweeper.....	775	112	Mersey.....	Hospital ship.....	7,361	3,283
Cuyama.....	Oiler.....	8,035	5,278	Montcalm.....	Tug.....	616	1,134
Denholm.....	Destroyer tender.....	7,567	4,840	Navajo.....	do.....	483	128
Dobbin.....	do.....	9,185	6,060	Neches.....	Oiler.....	8,004	5,162
Fullon.....	Submarine tender.....	1,276	432	Neptune.....	Collier.....	11,075	6,425
Cold Star.....	Auxiliary (misc.).....	5,579	3,792	Nereus.....	do.....	10,701	6,350

¹ Propelling power deduction limited to 50 per cent of gross tonnage.
² Subject to 50 per cent limitation on propelling power. Conversion to submarine tender not completed. Tonnage given is for vessel as a transport.

Vessels Measured Under Panama Canal Rules

Name of vessel	Type	Panama Canal certificate tonnage		Name of vessel	Type	Panama Canal certificate tonnage	
		Gross	Net			Gross	Net
U. S. NAVY—Contd.				QUARTERMASTER CORPS, U. S. ARMY—Continued			
Nitro.....	Ammunition shp.	8,425	5,269	<i>River steamers</i>			
Ontario.....	Tug	875	177	Coxe, Gen. F. M.....	Steam screw	574	150
Orlole.....	Mine sweeper	795	168	Hyde, Gen. John McE.....	do.	574	150
Orion.....	Collier	11,183	6,320	<i>Tugs</i>			
Patoka.....	Oiler	8,457	6,210	Cuthn.....	Steam screw		
Patuxent.....	Tug	599	112	Heno.....	do.	145	102
Pecos.....	Oiler	8,004	5,102	Slocum.....	do.	604	102
Pellenn.....	Mine sweeper	762	133	<i>Passenger, artillery, and freight steamers</i>			
Pigeon.....	do.	797	164	Anderson, Gen. Robt.....	Steam screw	173	48
Procyon.....	Auxiliary (misc.)	6,105	4,355	Ayres, Gen. R. H.....	do.	173	48
Prometheus.....	Repair shp.	6,863	3,747	Arnold, Gen. Richard.....	do.	168	52
Protus.....	Collier	10,704	6,350	Barratt, Capt. Gregory.....	do.	165	44
Pyro.....	Ammunition shp.	8,425	5,269	Balchelder, Gen. R. N.....	do.	307	120
Rail.....	Mine sweeper	783	153	Carroll, Sprigg.....	do.	265	105
Rainbow.....	Submarine tender	3,908	1,833	Condon, Capt. C. M.....	do.	191	54
Ramapo.....	Oiler	8,671	6,424	Fornance, Capt. Jas.....	do.	158	57
Rapidan.....	do.	8,671	6,424	Getty, Gen. G. W.....	do.	173	48
Rappahannock.....	Storeship	9,020	5,457	Green, Gen. Nathaniel.....	do.	364	137
Relf.....	Hospital shp.	9,324	5,764	Jenkins, Maj. Albert G.....	do.	191	54
Ridgel.....	Destroyer tender	7,482	4,096	Jesup, Gen. T. S.....	do.	364	137
Rohin.....	Mine sweeper	770	164	Johnston, Gen. Jose E.....	do.	387	140
Salinas.....	Oiler	8,671	6,415	Miffin, Gen.....	do.	443	129
Sapelo.....	do.	8,671	6,424	Pickering, Gen. T.....	do.	279	250
Savannah.....	Submarine tender	6,157	2,905	Perry, Capt. F. L.....	do.	196	48
Saugus.....	Oiler	8,671	6,531	Randol, Gen. A. M.....	do.	173	48
Silrus.....	Cargo shp.	5,697	3,454	Schmun, Lieut. Col.....	do.	101	54
Solace.....	Hospital shp.	4,104	2,343	<i>Mine planters</i>			
Sonoma.....	Tug	875	177	Armistead, Col. Geo.....	Steam screw	528	114
Swan.....	Mine sweeper	784	168	Andrl, Hrlg. Gen. A.....	do.	863	247
Tanager.....	do.	762	133	Iell, Gen. Frankln.....	do.	863	247
Paul.....	do.	762	133	Frank, Gen. Royal T.....	do.	642	95
Tippicamoo.....	Oiler	8,671	6,407	Graham, Gen. Wm. M.....	do.	728	272
Trinity.....	do.	8,671	6,444	Harrison, Col. Geo. E.....	do.	642	95
Turkey.....	Mine sweeper	762	133	Henry, Joseph.....	do.	747	272
Umpqua.....	Tug	546	134	Ord, Gen. E. O. C.....	do.	620	188
Vega.....	Cargo shp.	6,105	4,355	Schofield, Gen. J. M.....	do.	642	95
Vestal.....	Repair shp.	6,933	3,771	ENGINEER CORPS, U. S. ARMY			
Whippoorwill.....	Mine sweeper	762	133	Culebra.....	Sengoling hoppor dredge	2,245	681
Whitney.....	Destroyer tender	9,186	6,000	Willets Point.....	do.	1,174	523
Widgeon.....	Mine sweeper	762	133	Kingman, Dan C.....	do.	2,689	
Wright.....	Aircraft tender	9,661	4,450				
Woodcock.....	Mine sweeper	784	168				
QUARTERMASTER CORPS, U. S. ARMY							
<i>Transports</i>							
Cambal.....	Steam screw	8,406	5,213				
Chateau Thierry.....	do.	8,400	5,213				
Dellwood.....	do.	4,401	2,627				
Kenawls.....	do.	5,130	4,380				
Meigs.....	do.	7,045	6,738				
St. Michel.....	do.	8,406	5,213				
Somme.....	do.	8,406	5,213				
Thomas.....	do.	7,969	5,853				
U. S. Grant.....	do.						
<i>Harbor boats, steam lighters, and water boats</i>							
El Aguador.....	Steam screw	423	216				
El Aquarlo.....	do.	588	292				
Canby.....	do.	232	71				

¹ Subject to 50 per cent limitation on propelling power.

GOVERNMENT VESSELS

932

Name of vessel	Displacement (normal fuel supply)	Dimensions			Built (completed)			Propulsion	Rig and number of masts	Total shaft horsepower on trial	Speed	Coal capacity (in bunkers) (42 cubic feet to ton)	Complement	
		Length on load water line	Extreme breadth	Mean draft	When	Where	By whom						Officers	Men
U. S. NAVY														
<i>Battleships, first line</i>														
	<i>Tons</i>	<i>Fl. in.</i>	<i>Fl. in.</i>	<i>Fl. in.</i>							<i>Knots</i>	<i>Tons</i>		
ARIZONA.....	31,400	600 0	97 0 ¹ / ₂	28 10	1916	New York, N. Y.	United States	Turb., 4 s.	2 cage.....	33,000	21.00		71	1,244
ARKANSAS.....	26,000	554 0	93 2 ¹ / ₂	28 6	1912	Camden, N. J.	New York S. B. Corp.	do.	2 (1 cage).....	28,000	21.05		71	1,186
CALIFORNIA.....	32,300	600 0	97 3 ¹ / ₂	30 3	1921	Mare Island, Calif.	United States	Elec., 4 s.	2 cage.....	34,792	21.46		72	1,287
COLORADO.....	32,600	600 0	97 3 ¹ / ₂	30 6	1923	Camden, N. J.	New York S. B. Corp.	do.	do.....	28,900	20.67		72	1,287
FLORIDA.....	21,825	510 0	88 2 ¹ / ₂	28 6	1911	New York, N. Y.	United States	Turb., 4 s.	2 (1 cage).....	28,000	22.08		70	1,090
IDAHO.....	32,000	600 0	97 4 ¹ / ₂	30 0	1919	Camden, N. J.	New York S. B. Corp.	do.	2 cage.....	33,100	21.29		72	1,244
MARYLAND.....	32,600	600 0	97 3 ¹ / ₂	30 6	1921	Newport News, Va.	Newport News S. B. Co.	Elec., 4 s.	do.....	36,167	21.07		72	1,287
MISSISSIPPI.....	32,000	600 0	97 4 ¹ / ₂	30 0	1917	do.	do.	Turb., 4 s.	do.....	31,804	21.09		72	1,244
NEVADA.....	27,500	575 0	95 2 ¹ / ₂	28 6	1916	Quincy, Mass.	Fore River S. B. Co.	Turb., 4 s.	2 tripods.....	26,500	20.53		70	1,194
NEW MEXICO.....	32,000	600 0	97 4 ¹ / ₂	30 0	1918	New York, N. Y.	United States	Elec., 4 s.	2 cage.....	31,197	21.08		72	1,287
NEW YORK.....	27,000	565 0	95 2 ¹ / ₂	28 6	1914	do.	do.	2 screws...	2 tripods.....	28,100	21.47		70	1,208
OKLAHOMA.....	27,500	575 0	95 2 ¹ / ₂	28 6	1916	Camden, N. J.	New York S. B. Corp.	do.	do.....	28,100	20.58		70	1,194
PENNSYLVANIA.....	31,400	600 0	97 0 ¹ / ₂	28 10	1916	Newport News, Va.	Newport News S. B. Co.	Turb., 4 s.	1 cage.....	29,366	21.05		72	1,244
TENNESSEE.....	32,300	600 0	97 3 ¹ / ₂	30 3	1920	New York, N. Y.	United States	Elec., 4 s.	do.....	29,609	21.01		72	1,287
TEXAS.....	27,000	565 0	95 2 ¹ / ₂	28 6	1914	Newport News, Va.	Newport News S. B. Co.	2 screws...	2 tripods.....	24,800	21.05		70	1,208
UTAH.....	21,825	510 0	88 2 ¹ / ₂	28 6	1911	Camden, N. J.	New York S. B. Corp.	Turb., 4 s.	2 (1 cage).....	28,100	21.04		70	1,090
WEST VIRGINIA.....	32,600	600 0	97 3 ¹ / ₂	30 6	1923	Newport News, Va.	Newport News S. B. Co.	Elec., 4 s.	2 cage.....	28,900	21.10		72	1,287
WYOMING.....	26,000	554 0	93 2 ¹ / ₂	28 6	1912	Philadelphia, Pa.	Wm. Cramp & Sons	Turb., 4 s	do.....	28,000	21.22		71	1,186
<i>Cruisers, second line</i>														
CHARLESTON.....	9,700	424 0	66 0	22 6	1905	Newport News, Va.	Newport News S. B. Co.	2 screws...	2 mil.....	27,507	22.04	1,818	24	60
CHARLOTTE ¹	14,500	502 0	72 10 ¹ / ₂	25 0	1908	do.	do.	do.	1 cage.....	27,274	21.91	2,164	39	835
FREDERICK ²	13,680	502 0	69 6 ¹ / ₂	24 1	1905	do.	do.	do.	do.....	28,474	22.41	2,098	39	791
HUNTINGTON ³	13,680	502 0	69 6 ¹ / ₂	24 1	1905	do.	do.	do.	do.....	26,460	22.15	2,098	39	791
HURON ⁴	13,680	502 0	69 6 ¹ / ₂	24 1	1908	San Francisco, Calif.	Union Iron Works	do.	do.....	28,843	22.24	2,233	39	791
MISSOURI ⁵	14,500	502 0	72 10 ¹ / ₂	25 0	1908	Newport News, Va.	Newport News S. B. Co.	do.	do.....	28,280	22.26	2,164	39	835
PITTSBURGH ⁶	13,680	502 0	69 6 ¹ / ₂	24 1	1905	Philadelphia, Pa.	Wm. Cramp & Sons	do.	do.....	28,000	22.44	1,992	39	791
PUEBLO ⁷	13,680	502 0	69 6 ¹ / ₂	24 1	1905	do.	do.	do.	do.....	27,309	22.24	1,976	39	791
ROCHESTER ⁸	8,150	380 6	64 10	33 3	1893	do.	do.	do.	2 mil.....	7,700	21.00	1,100	24	455
SEATTLE ⁹	14,500	502 0	72 10 ¹ / ₂	25 0	1906	Camden, N. J.	New York S. B. Corp.	do.	1 cage.....	27,463	22.27	2,062	29	835
St. Louis.....	9,700	424 0	66 0	22 6	1906	Philadelphia, Pa.	Neafe & Levy	do.	2 mil.....	27,484	22.13	1,793	24	604
<i>Light cruisers, first line</i>														
CINCINNATI.....	7,500	550 0	55 0	14 3	1924	Tacoma, Wash.	Todd D. D. & Con. Co.	Turb., 4 s.	1 pole, 1 tripod	94,920	34.44		31	470
CONCORD.....	7,500	550 0	55 0	14 3	1923	Philadelphia, Pa.	Wm. Cramp & Sons	do.	do.....	92,772	33.48		31	470
DETROIT.....	7,500	550 0	55 0	14 3	1923	Quincy, Mass.	Bethlehem S. B. Co.	do.	do.....	97,370	34.63		31	470
MARBLEHEAD.....	7,500	550 0	55 0	14 3	1924	Philadelphia, Pa.	Wm. Cramp & Sons	do.	do.....	92,772	34.42		31	470
MEMPHIS.....	7,500	550 0	55 0	14 3	1925	do.	do.	do.	do.....	92,772	34.43		31	470
MILWAUKEE.....	7,500	550 0	55 0	14 3	1923	Tacoma, Wash.	Todd D. D. & Con. Co.	do.	do.....	94,920	34.64		31	470

Government Vessels

OMAHA.....	7,500	550 0	55 0	14 3	1923	do.	do.	do.	do.	94,920	34.87	31	470
RALEIGH.....	7,500	550 0	55 0	14 3	1924	Quincy, Mass.	Bethlehem S. B. Co.	do.	do.	97,722	34.63	31	470
RICHMOND.....	7,500	550 0	55 0	14 3	1923	Philadelphia, Pa.	Wm. Cramp & Sons	do.	do.	92,772	34.20	31	470
TRENTON.....	7,500	550 0	55 0	14 3	1924	do.	do.	do.	do.	92,772	33.91	31	470
<i>Light cruisers, second line</i>													
ALBANY.....	3,430	346 0	43 9	16 10	1900	Newcastle, England.	Armstrong, Mitchell Co.	2 screws.	2 mil.	\$7,500	20.52	782	13 286
BIRMINGHAM.....	3,750	420 0	47 1	16 9	1908	Quincy, Mass.	Fore River S. B. Co.	do.	2 masts.	15,889	24.33	1,433	17 330
CHATTANOOGA.....	3,200	292 0	44 0	15 9	1904	Elizabethport, N. J.	Crescent Shipyard	do.	do.	5,398	16.65	739	13 286
CHESTER.....	3,750	420 0	47 1	16 9	1908	Bath, Me.	Bath Iron Works	Turb., 4 s.	do.	28,168	26.52	1,408	17 330
CLEVELAND.....	3,200	292 0	44 0	15 9	1903	do.	do.	2 screws.	do.	4,685	16.45	737	13 286
DENVER.....	3,200	292 0	44 0	15 9	1904	Philadelphia, Pa.	Neafe & Levy	do.	do.	6,202	16.75	727	13 286
DES MOINES.....	3,200	292 0	44 0	15 9	1904	Quincy, Mass.	Fore River S. & E. Co.	do.	do.	5,400	16.65	705	13 286
GALVESTON.....	3,200	292 0	44 0	15 9	1905	Richmond, Va.	Wm. R. Trigg Co.	do.	do.	5,178	16.41	741	13 286
NEW ORLEANS.....	3,430	346 0	43 9	16 10	1898	Newcastle, England.	Armstrong, Mitchell Co.	do.	2 mil.	\$7,500	\$20.00	693	13 286
OLYMPIA.....	5,865	340 0	53 0 ^{1/2}	21 6	1895	San Francisco, Calif.	Union Iron Works	do.	2 masts.	17,313	21.69	1,169	17 349
SALEM.....	3,750	420 0	47 1	16 9	1906	Quincy, Mass.	Fore River S. B. Co.	Turb., 2 s.	do.	\$20,000	25.95	1,433	17 330
<i>Aircraft carriers, first line</i>													
LEXINGTON.....	\$33,000	850 0	106 0	24 1	1927	Quincy, Mass.	Fore River S. B. Co.	Elec., 4s.	do.	\$180,000	\$33.25	-----	-----
SARATOGA.....	\$33,000	850 0	106 0	24 1	1927	Camden, N. J.	New York S. C. Co.	do.	do.	\$180,000	\$33.25	-----	-----
<i>Aircraft carrier, second line</i>													
LANGLEY ¹⁰	12,700	520 0	65 0	18 10 ^{1/2}	1913	Mare Island, Calif.	United States	Elec., 2 s.	2 housing masts.	\$7,152	-----	29	415
<i>Mine layers, second line</i>													
AROSTOOK ¹¹	3,800	375 0	52 2	16 0	1907	Philadelphia, Pa.	Wm. Cramp & Sons	2 screws.	2 masts.	7,000	\$20.00	\$607	18 353
BALTIMORE.....	4,413	327 6	48 7 ^{1/2}	19 6	1889	do.	do.	do.	do.	8,978	20.10	1,092	16 316
SAN FRANCISCO.....	4,083	310 0	49 2	18 9	1890	San Francisco, Calif.	Union Iron Works	do.	do.	9,913	19.52	663	16 316
OGALA ¹²	3,800	375 0	52 2	16 0	1907	Philadelphia, Pa.	Wm. Cramp & Sons	do.	do.	7,000	\$20.00	\$607	16 330
<i>Destroyers, first line</i>													
ABBOTT.....	1,213	310 0	30 11	9 4	1919	Newport News, Va.	Newport News S. B. Co.	Turb., 2 s.	2 masts.	26,625	34.04	6	124
ALDEN.....	1,215	310 0	30 11 ^{1/2}	9 4	1919	Philadelphia, Pa.	Wm. Cramp & Sons	do.	do.	25,840	35.14	6	124
ALLEN.....	1,071	310 0	29 11	9 3	1917	Bath, Me.	Bath Iron Works	do.	do.	16,369	30.29	6	98
AULICK.....	1,215	310 0	30 11	9 4	1919	Quincy, Mass.	Bethlehem S. B. Corp.	do.	do.	27,940	34.30	6	124
AUSBURN, CHARLES.....	1,215	310 0	30 11 ^{1/2}	9 4	1920	Squantum, Mass.	do.	do.	do.	28,160	34.63	6	124
AYLWIN.....	1,036	300 0	30 4	9 5	1914	Philadelphia, Pa.	Wm. Cramp & Sons	do.	do.	16,286	29.60	6	98
BABBITT.....	1,211	310 0	30 11	9 4	1919	Camden, N. J.	New York S. B. Corp.	do.	do.	25,620	35.21	6	124
BADGER.....	1,211	310 0	30 11	9 4	1919	do.	do.	do.	do.	25,620	35.30	6	124
BADGER, GEORGE E.....	1,215	310 0	30 11 ^{1/2}	9 4	1920	Newport News, Va.	Newport News S. B. Co.	do.	do.	28,410	35.96	6	124
BAGLEY.....	1,213	310 0	30 11	9 4	1919	do.	do.	do.	do.	26,620	34.04	6	124
BAILEY.....	1,215	310 0	30 11 ^{1/2}	9 4	1919	Squantum, Mass.	Bethlehem S. B. Corp.	do.	do.	27,900	34.50	6	124
BAINBRIDGE.....	1,215	310 0	30 11 ^{1/2}	9 4	1921	Camden, N. J.	New York S. B. Corp.	do.	do.	29,280	33.87	6	124
BALCH.....	1,036	300 0	30	9 5	1914	Philadelphia, Pa.	Wm. Cramp & Sons	do.	do.	17,251	29.62	6	98
BALLARD.....	1,215	310 0	30 11 ^{1/2}	9 4	1919	Squantum, Mass.	Bethlehem S. B. Corp.	do.	do.	29,650	35.15	6	124
BANCHOFT.....	1,215	310 0	30 11 ^{1/2}	9 4	1919	Quincy, Mass.	do.	do.	do.	28,100	34.36	6	124
BARKER.....	1,215	310 0	30 11 ^{1/2}	9 4	1919	Philadelphia, Pa.	Wm. Cramp & Sons	do.	do.	26,050	35.20	6	124
BARNEY.....	1,154	310 0	30 11	9 1	1919	do.	do.	do.	do.	25,010	35.20	6	124

¹ Formerly U. S. S. North Carolina.
² Formerly U. S. S. Maryland.
³ Formerly U. S. S. West Virginia.
⁴ Formerly U. S. S. South Dakota.
⁵ Formerly U. S. S. Montana.
⁶ Formerly U. S. S. Pennsylvania.
⁷ Formerly U. S. S. Colorado.

⁸ Formerly U. S. S. ^{(a} New York.
⁹ Formerly U. S. S. ^b Saratoga.
¹⁰ Formerly U. S. S. Washington.
¹¹ Formerly U. S. S. collier Jupiter.
¹² Formerly U. S. S. Bunker Hill (204264).
¹³ Formerly U. S. S. Massachusetts (204012).
¹⁴ Formerly U. S. S. Shawmut.

• Designed.
• Main engines.
• Indicated horsepower.
^d Estimated.
• Also 1 military mast.
Tons fuel oil (40 cubic feet per ton)
• Standard displacement.

Name of vessel	Displacement (normal fuel supply)	Dimensions			Built (completed)			Propulsion	Rig and number of masts	Total shaft horsepower on trial	Speed	Coal capacity (in bunkers) (42 cubic feet to ton)	Complement	
		Length on load water line	Extreme breadth	Mean draft	When	Where	By whom						Officers	Men
U. S. NAVY—Contd.														
<i>Destroyers, first line—Continued</i>														
	<i>Tons</i>	<i>Ft. in.</i>	<i>Ft. in.</i>	<i>Ft. in.</i>							<i>Knots</i>	<i>Tons</i>		
BARRY.....	1,215	310 0	30 11 $\frac{1}{2}$	9 4	1920	Camden, N. J.....	New York S. B. Corp.....	Turb., 2 s.	2 masts.....	29,300	33.87	6	124
BELKNAP.....	1,215	310 0	30 11 $\frac{1}{2}$	9 4	1919	Quincy, Mass.....	Bethlehem S. B. Corp.....	do.....	do.....	28,720	34.63	6	124
BELL.....	1,191	310 11 $\frac{1}{2}$	30 11	9 1	1918	do.....	Fore River S. B. Corp.....	do.....	do.....	27,411	34.76	6	124
BENHAM.....	1,036	300 0	30 4	9 5	1914	Philadelphia, Pa.....	Wm. Cramp & Sons.....	do.....	do.....	16,610	29.59	6	98
BERNADOU.....	1,154	310 0	30 11	9 1	1919	do.....	do.....	do.....	do.....	24,810	35.10	6	124
BIDDLE.....	1,154	310 0	30 11	9 1	1919	do.....	do.....	do.....	do.....	24,870	35.12	6	124
BILLINGSLEY.....	1,215	310 0	30 11	9 4	1920	Squantum, Mass.....	Bethlehem S. B. Corp.....	do.....	do.....	28,600	34.82	6	124
BLAKELEY.....	1,154	310 0	30 11	9 1	1919	Philadelphia, Pa.....	Wm. Cramp & Sons.....	do.....	do.....	24,740	35.06	6	124
BOGGS.....	1,154	310 0	30 11	9 0	1918	Mare Island, Calif.....	United States.....	do.....	do.....	27,240	35.77	6	121
BORIE.....	1,215	310 0	30 11 $\frac{1}{2}$	9 4	1920	Philadelphia, Pa.....	Wm. Cramp & Sons.....	do.....	do.....	25,760	35.07	6	124
BRANCH.....	1,215	310 0	30 11 $\frac{1}{2}$	9 4	1920	Newport News, Va.....	Newport News S. B. & D. D. Co.....	do.....	do.....	29,390	36.48	6	124
BRECK.....	1,215	310 0	30 11 $\frac{1}{2}$	9 4	1919	Squantum, Mass.....	Bethlehem S. B. Corp.....	do.....	do.....	28,600	34.82	6	124
BRECKINRIDGE.....	1,154	310 0	30 11	9 1	1919	Philadelphia, Pa.....	Wm. Cramp & Sons.....	do.....	do.....	25,070	35.21	6	114
BREESE.....	1,213	310 6	30 11	9 4	1918	Newport News, Va.....	Newport News S. B. Co.....	do.....	do.....	22,920	32.56	6	114
BROOKS.....	1,215	310 0	30 11 $\frac{1}{2}$	9 4	1920	Camden, N. J.....	New York S. B. Corp.....	do.....	do.....	27,610	33.26	6	124
BROOME.....	1,215	310 0	30 11 $\frac{1}{2}$	9 4	1919	Philadelphia, Pa.....	Wm. Cramp & Sons.....	do.....	do.....	25,720	35.03	6	114
BRUCE.....	1,215	310 0	30 11 $\frac{1}{2}$	9 4	1920	San Francisco, Calif.....	Bethlehem S. B. Corp.....	do.....	do.....	28,600	33.03	6	124
BUCHANAN.....	1,154	310 0	30 11	9 0	1919	Bath, Me.....	Bath Iron Works.....	do.....	do.....	24,700	35.40	6	114
BULMER.....	1,215	310 0	30 11 $\frac{1}{2}$	9 4	1920	Philadelphia, Pa.....	Wm. Cramp & Sons.....	do.....	do.....	25,650	35.00	6	124
BURNS, JOHN FRANCIS.....	1,215	310 0	30 11 $\frac{1}{2}$	9 4	1920	San Francisco, Calif.....	Bethlehem S. B. Corp.....	do.....	do.....	30,475	33.79	6	124
BUSH.....	1,191	310 0	30 11	9 2	1919	Quincy, Mass.....	Fore River S. B. Co.....	do.....	do.....	27,800	35.14	6	114
CALDWELL.....	1,125	310 0	30 8	8 1	1917	Mare Island, Calif.....	United States.....	do.....	do.....	220,000	31.70	6	114
CASE.....	1,215	310 0	30 11 $\frac{1}{2}$	9 4	1919	Squantum, Mass.....	Bethlehem S. B. Corp.....	do.....	do.....	27,900	34.54	6	124
CHAMPLIN.....	1,191	310 0	30 11	9 2	1918	San Francisco, Calif.....	Union Iron Works.....	do.....	do.....	27,550	33.54	6	114
CHANDLER.....	1,215	310 0	30 11 $\frac{1}{2}$	9 4	1919	Philadelphia, Pa.....	Wm. Cramp & Sons.....	do.....	do.....	25,160	34.75	6	114
CHASE.....	1,215	310 0	30 11 $\frac{1}{2}$	9 4	1921	San Francisco, Calif.....	Bethlehem S. B. Corp.....	do.....	do.....	32,125	34.16	6	124
CHEW.....	1,191	310 0	30 11	9 2	1918	do.....	Union Iron Works.....	do.....	do.....	28,375	33.83	6	114
CHILDS.....	1,215	310 0	30 11 $\frac{1}{2}$	9 4	1920	Camden, N. J.....	New York S. B. Corp.....	do.....	do.....	29,561	33.85	6	124
CLAXTON.....	1,154	310 0	30 11	9 0	1919	Mare Island, Calif.....	United States.....	do.....	do.....	26,675	35.45	6	114
CLEMSON.....	1,215	310 0	30 11 $\frac{1}{2}$	9 4	1919	Newport News, Va.....	Newport News S. B. Co.....	do.....	do.....	27,600	35.54	6	114
COGLAN.....	1,215	310 0	30 11 $\frac{1}{2}$	9 4	1921	San Francisco, Calif.....	Bethlehem S. B. Corp.....	do.....	do.....	28,300	32.64	6	124
COLE.....	1,154	310 0	30 11	9 1	1919	Philadelphia, Pa.....	Wm. Cramp & Sons.....	do.....	do.....	24,850	35.11	6	114
COLHOUN.....	1,191	310 0	30 11	9 2	1918	Quincy, Mass.....	Fore River S. B. Co.....	do.....	do.....	27,700	34.65	6	114
CONNOR.....	1,125	310 0	30 8	8 1	1918	Philadelphia, Pa.....	Wm. Cramp & Sons.....	do.....	do.....	20,150	30.17	6	114
CONVERSE.....	1,215	310 0	30 11 $\frac{1}{2}$	9 4	1920	Squantum, Mass.....	Bethlehem S. B. Corp.....	do.....	do.....	28,675	34.86	6	124
CORRY.....	1,215	310 0	30 11 $\frac{1}{2}$	9 4	1921	San Francisco, Calif.....	do.....	do.....	do.....	31,630	33.97	6	124
COWELL.....	1,191	310 0	30 11	9 2	1919	Quincy, Mass.....	Fore River S. B. Co.....	do.....	do.....	28,950	35.65	6	114
CRANE.....	1,191	310 0	30 11	9 2	1919	San Francisco, Calif.....	Union Iron Works.....	do.....	do.....	29,600	34.25	6	114
CRAVEN.....	1,125	310 0	30 8	8 1	1918	Norfolk, Va.....	United States.....	do.....	do.....	20,000	32.23	6	114
CROSSBY.....	1,191	310 0	30 11	9 2	1919	Quincy, Mass.....	Fore River S. B. Co.....	do.....	do.....	27,800	35.14	6	114
CROWNINSHIELD.....	1,154	310 0	30 11	9 0	1919	Bath, Me.....	Bath Iron Works.....	do.....	do.....	24,765	35.43	3	115
CUSHING.....	1,050	300 3	30 4 $\frac{1}{2}$	9 6	1915	Quincy, Mass.....	Fore River S. B. Co.....	do.....	do.....	15,280	29.18	6	98
DAHLGREN.....	1,215	310 0	30 11 $\frac{1}{2}$	9 4	1920	Newport News, Va.....	Newport News S. B. Co.....	do.....	do.....	26,260	34.88	6	114
DALE.....	1,215	310 0	30 11 $\frac{1}{2}$	9 4	1920	Squantum, Mass.....	Bethlehem S. B. Corp.....	do.....	do.....	28,600	34.82	6	124
DALLAS.....	1,215	310 0	30 11 $\frac{1}{2}$	9 4	1920	Newport News, Va.....	Newport News S. B. Co.....	do.....	do.....	28,600	35.04	6	124
DECATUR.....	1,215	310 0	30 11 $\frac{1}{2}$	9 4	1922	Mare Island, Calif.....	United States.....	do.....	do.....	26,000	32.73	6	124

DENT	1,154	310	0	30	11	9	1	1918	Philadelphia, Pa.	Wm. Cramp & Sons	do	do	26,025	35.11	6	114
DICKERSON	1,211	310	0	30	11	9	4	1919	Camden, N. J.	New York S. B. Corp.	do	do	25,475	35.13	6	114
DOHSEY	1,154	310	0	30	11	9	1	1918	Philadelphia, Pa.	Wm. Cramp & Sons	do	do	26,100	35.18	6	114
DOYEN	1,215	310	0	30	11	9	4	1919	Squantum, Mass.	Bethlehem S. B. Corp.	do	do	28,940	34.97	6	124
DUNCAN	1,014	300	0	30	4	9	3	1913	Quincy, Mass.	Fore River S. B. Co.	do	do	14,254	29.14	6	98
DU PONT	1,154	310	0	30	11	9	1	1919	Philadelphia, Pa.	Wm. Cramp & Sons	do	do	24,685	35.03	6	114
DYER	1,191	310	0	30	11	9	2	1918	Quincy, Mass.	Fore River S. B. Co.	do	do	27,300	34.79	6	114
ESPALL	1,215	310	0	30	11	9	4	1920	Philadelphia, Pa.	Wm. Cramp & Sons	do	do	26,050	35.20	6	124
EDWARDS	1,215	310	0	30	11	9	4	1919	Squantum, Mass.	Bethlehem S. B. Corp.	do	do	26,520	33.92	6	124
EDWARDS, JOHN D.	1,215	310	0	30	11	9	4	1920	Philadelphia, Pa.	Wm. Cramp & Sons	do	do	25,760	35.06	6	124
ELLIOT	1,154	310	0	30	11	9	1	1919	do	do	do	do	24,875	35.12	6	124
ELLIS	1,154	310	0	30	11	9	1	1919	do	do	do	do	24,930	35.17	6	124
EVANS	1,154	310	0	30	11	9	0	1918	Bath, Me.	Bath Iron Works	do	do	24,660	35.37	6	124
FAIRFAX	1,154	310	0	30	11	9	0	1918	Mare Island, Calif.	United States	do	do	24,200	35.00	6	124
FARENHOLT	1,215	310	0	30	11	9	4	1921	San Francisco, Calif.	Bethlehem S. B. Corp.	do	do	30,250	33.40	6	124
FARQUHAR	1,215	310	0	30	11	9	4	1920	do	do	do	do	29,325	33.32	6	124
FARRAGUT	1,215	310	0	30	11	9	4	1920	do	do	do	do	27,750	32.68	6	124
FLUSSER	1,215	310	0	30	11	9	4	1920	Squantum, Mass.	do	do	do	28,650	34.84	6	124
FOOTE	1,191	310	0	30	11	9	2	1919	Quincy, Mass.	Fore River S. B. Co.	do	do	28,760	35.57	6	124
FORD, JOHN D.	1,215	310	0	30	11	9	4	1920	Philadelphia, Pa.	Wm. Cramp & Sons	do	do	25,865	35.11	6	124
FOX	1,215	310	0	30	11	9	4	1920	Camden, N. J.	New York S. B. Corp.	do	do	29,400	33.92	6	124
GAMBLE	1,215	310	0	30	11	9	4	1918	Newport News, Va.	Newport News S. B. Co.	do	do	24,520	33.20	6	124
GILLIS	1,215	310	0	30	11	9	4	1919	Quincy, Mass.	Bethlehem S. B. Corp.	do	do	28,535	34.55	6	124
GILMER	1,215	310	0	30	11	9	4	1920	Camden, N. J.	New York S. B. Corp.	do	do	29,175	33.82	6	124
GOFF	1,215	310	0	30	11	9	4	1921	do	do	do	do	28,600	33.62	6	124
GOLDSBOROUGH	1,215	310	0	30	11	9	4	1920	Newport News, Va.	Newport News S. B. Co.	do	do	27,075	35.28	6	124
GREENE	1,215	310	0	30	11	9	4	1919	Squantum, Mass.	Bethlehem S. B. Corp.	do	do	28,340	34.72	6	124
GREER	1,154	310	0	30	11	9	1	1918	Philadelphia, Pa.	Wm. Cramp & Sons	do	do	24,900	35.14	6	124
GREGORY	1,191	310	0	30	11	9	2	1918	Quincy, Mass.	Fore River S. B. Co.	do	do	26,340	34.34	6	124
GRIDLEY	1,191	310	0	30	11	9	2	1919	San Francisco, Calif.	Union Iron Works	do	do	29,500	34.40	6	124
GWIN	1,125	310	0	30	8	8	1	1920	Seattle, Wash.	Seattle Constr. Co.	do	do	19,930	30.29	6	124
HALE	1,154	310	0	30	11	9	0	1919	Bath, Me.	Bath Iron Works	do	do	24,685	35.38	6	124
HAMILTON	1,154	310	0	30	11	9	0	1919	Mare Island, Calif.	United States	do	do	26,175	35.13	6	124
HAMILTON, PAUL	1,215	310	0	30	11	9	4	1920	San Francisco, Calif.	Bethlehem S. B. Corp.	do	do	29,100	33.20	6	124
HARADEN	1,213	310	0	30	11	9	4	1919	Newport News, Va.	Newport News S. B. Co.	do	do	26,370	33.94	6	124
HARDING	1,191	310	0	30	11	9	2	1919	San Francisco, Calif.	Union Iron Works	do	do	31,600	35.02	6	124
HATFIELD	1,215	310	0	30	11	9	4	1920	Camden, N. J.	New York S. B. Corp.	do	do	29,200	33.84	6	124
HAZLEWOOD	1,191	310	0	30	11	9	2	1919	San Francisco, Calif.	Union Iron Works	do	do	27,600	33.56	6	124
HENSHAW	1,215	310	0	30	11	9	4	1919	Squantum, Mass.	Bethlehem S. B. Corp.	do	do	28,435	34.75	6	124
HERBERT	1,211	310	0	30	11	9	4	1919	Camden, N. J.	New York S. B. Corp.	do	do	25,675	35.21	6	124
HERNDON	1,215	310	0	30	11	9	4	1920	Newport News, Va.	Newport News S. B. & D. Co.	do	do	27,100	35.30	6	124
HOGAN	1,191	310	0	30	11	9	2	1919	San Francisco, Calif.	Union Iron Works	do	do	27,475	33.27	6	124
HOPEWELL	1,213	310	0	30	11	9	4	1919	Newport News, Va.	Newport News S. B. Co.	do	do	25,000	28.22	6	124
HOPKINS	1,215	310	0	30	11	9	4	1921	Camden, N. J.	New York S. B. Corp.	do	do	29,590	33.97	6	124
HOVEY	1,215	310	0	30	11	9	4	1919	Philadelphia, Pa.	Wm. Cramp & Sons	do	do	25,885	35.13	6	124
HOWARD	1,191	310	0	30	11	9	2	1920	San Francisco, Calif.	Union Iron Works	do	do	29,875	34.75	6	124
HULBERT	1,215	310	0	30	11	9	4	1920	Norfolk, Va.	United States	do	do	226,000	34.44	6	124
HULL	1,215	310	0	30	11	9	4	1921	San Francisco, Calif.	Bethlehem S. B. Corp.	do	do	32,650	34.36	6	124
HUMPHREYS	1,215	310	0	30	11	9	4	1920	Camden, N. J.	New York S. B. Corp.	do	do	29,125	33.81	6	124
HUNT	1,215	310	0	30	11	9	4	1920	Newport News, Va.	Newport News S. B. Co.	do	do	28,075	35.79	6	124
INGRAM, OSMOND	1,215	310	0	30	11	9	4	1919	Quincy, Mass.	Bethlehem S. B. Corp.	do	do	28,290	34.44	6	124
ISHERWOOD	1,215	310	0	30	11	9	4	1919	Squantum, Mass.	do	do	do	28,160	34.63	6	124
JAMES, REUBEN	1,215	310	0	30	11	9	4	1920	Camden, N. J.	New York S. B. Corp.	do	do	29,180	33.83	6	124
JONES, JACOB	1,211	310	0	30	11	9	4	1919	do	do	do	do	25,320	35.08	6	124
JONES, PAUL	1,215	310	0	30	11	9	4	1921	Philadelphia, Pa.	Wm. Cramp & Sons	do	do	25,950	35.14	6	124
JONES, WILLIAM	1,215	310	0	30	11	9	4	1920	San Francisco, Calif.	Bethlehem S. B. Corp.	do	do	28,825	33.10	6	124
KALE	1,191	310	0	30	11	9	2	1919	Quincy, Mass.	Fore River S. B. Co.	do	do	28,400	35.41	6	124
KANE	1,215	310	0	30	11	9	4	1920	Camden, N. J.	New York S. B. Corp.	do	do	29,050	33.78	6	124
KENNEDY	1,215	310	0	30	11	9	4	1920	San Francisco, Calif.	Bethlehem S. B. Corp.	do	do	29,450	33.36	6	124
KENNISON	1,154	310	0	30	11	9	0	1919	Mare Island, Calif.	United States	do	do	28,300	35.89	6	124
KIDDER	1,215	310	0	30	11	9	4	1921	San Francisco, Calif.	Bethlehem S. B. Corp.	do	do	31,350	32.85	6	124
KILTY	1,154	310	0	30	11	9	0	1918	Mare Island, Calif.	United States	do	do	26,325	35.22	6	124

* Estimated.

Government Vessels

935

Name of vessel	Displacement (normal fuel supply)	Dimensions			When	Built (completed)		Propulsion	Rig and number of masts	Total shaft horsepower on trial	Speed	Coal capacity (in bunkers) (42 cubic feet to ton)	Comple-ment	
		Length on load water line	Ex-treme breadth	Mean draft		Where	By whom						Officers	Men
U. S. NAVY--Contd.														
<i>Destroyers, first line--Continued</i>														
	Tons	Ft. in.	Ft. in.	Ft. in.							Knots	Tons		
KIMBERLY	1,191	310 0	30 11	9 2	1918	Quincy, Mass.	Fore River S. B. Co.	Turb., 2 s.	2 masts	27,350	34.81		6	124
KING	1,215	310 0	30 11 ¹ / ₂	9 4	1920	Camden, N. J.	New York S. B. Corp.	do.	do.	29,575	33.99		6	124
LAMBERTON	1,213	310 0	30 11	9 4	1918	Newport News, Va.	Newport News S. B. Co.	do.	do.	25,000	33.40		6	124
LAMSON	1,215	310 0	30 11 ¹ / ₂	9 4	1921	San Francisco, Calif.	Bethlehem S. B. Corp.	do.	do.	30,825	33.64		6	124
LARDNER	1,215	310 0	30 11 ¹ / ₂	9 4	1919	Squantum, Mass.	do.	do.	do.	27,990	34.57		6	124
LAUB	1,215	310 0	30 11 ¹ / ₂	9 4	1919	do.	do.	do.	do.	27,535	34.37		6	124
LA VALLETTE	1,215	310 0	30 11 ¹ / ₂	9 4	1920	San Francisco, Calif.	do.	do.	do.	29,750	33.24		6	124
LAWRENCE	1,215	310 0	30 11 ¹ / ₂	9 4	1921	Camden, N. J.	New York S. B. Corp.	do.	do.	29,290	33.88		6	124
LEA	1,154	310 0	30 11	9 1	1918	Philadelphia, Pa.	Wm. Cramp & Sons	do.	do.	25,980	35.04		6	124
LEAHY	1,211	310 0	30 11	9 4	1919	Camden, N. J.	New York S. B. Corp.	do.	do.	25,525	35.16		6	124
LITCHFIELD	1,215	310 0	30 11 ¹ / ₂	9 4	1920	Mare Island, Calif.	United States	do.	do.	29,900	34.92		6	124
LITTLE	1,191	310 0	30 11	9 2	1918	Quincy, Mass.	Fore River S. B. Co.	do.	do.	27,180	34.73		6	124
LONG	1,215	310 0	30 11 ¹ / ₂	9 4	1919	Philadelphia, Pa.	Wm. Cramp & Sons	do.	do.	25,700	35.03		6	124
MACDONOUGH	1,215	310 0	30 11 ¹ / ₂	9 4	1921	San Francisco, Calif.	Bethlehem S. B. Corp.	do.	do.	29,500	33.10		6	124
MACKENZIE	1,191	310 0	30 11	9 2	1919	do.	Union Iron Works	do.	do.	28,210	33.57		6	124
MACLEISH	1,215	310 0	30 11 ¹ / ₂	9 4	1920	Philadelphia, Pa.	Wm. Cramp & Sons	do.	do.	25,740	35.05		6	124
MADDOX	1,191	310 0	30 11	9 2	1919	Quincy, Mass.	Fore River S. B. Co.	do.	do.	26,959	34.94		6	124
MANLEY	1,125	310 0	30 8	8 1	1917	Bath, Me.	Bath Iron Works	do.	do.	19,715	32.23		6	121
MARCUS	1,215	310 0	30 11 ¹ / ₂	9 4	1921	San Francisco, Calif.	Bethlehem S. B. Corp.	do.	do.	29,670	33.18		6	124
MASON	1,215	310 0	30 11 ¹ / ₂	9 4	1920	Newport News, Va.	Newport News S. B. Co.	do.	do.	26,605	35.05		6	124
MCCALLA	1,215	310 0	30 11 ¹ / ₂	9 4	1919	Quincy, Mass.	Bethlehem S. B. Corp.	do.	do.	27,960	34.30		6	124
MCCAWLEY	1,215	310 0	30 11 ¹ / ₂	9 4	1919	Squantum, Mass.	do.	do.	do.	27,975	34.56		6	124
MCCOOK	1,215	310 0	30 11 ¹ / ₂	9 4	1919	Quincy, Mass.	do.	do.	do.	28,958	34.73		6	124
MCCORMICK	1,215	310 0	30 11 ¹ / ₂	9 4	1920	Philadelphia, Pa.	Wm. Cramp & Sons	do.	do.	25,740	35.04		6	124
MCDERMUT	1,215	310 0	30 11 ¹ / ₂	9 4	1919	Squantum, Mass.	Bethlehem S. B. Corp.	do.	do.	28,350	34.72		6	124
McFARLAND	1,215	310 0	30 11 ¹ / ₂	9 4	1920	Camden, N. J.	New York S. B. Corp.	do.	do.	29,000	33.76		6	124
MCKEAN	1,191	310 0	30 11	9 2	1919	San Francisco, Calif.	Union Iron Works	do.	do.	29,500	34.44		6	124
MCKEE	1,191	310 0	30 11	9 2	1918	do.	do.	do.	do.	26,400	33.60		6	124
MCLANAHAN	1,215	310 0	30 11 ¹ / ₂	9 4	1919	Squantum, Mass.	Bethlehem S. B. Corp.	do.	do.	27,050	34.16		6	124
MEADE	1,215	310 0	30 11 ¹ / ₂	9 4	1919	do.	do.	do.	do.	28,190	34.65		6	124
MELVIN	1,215	310 0	30 11 ¹ / ₂	9 4	1921	San Francisco, Calif.	do.	do.	do.	31,350	33.86		6	124
MEREDITH	1,191	310 0	30 11	9 2	1919	Quincy, Mass.	Fore River S. B. Co.	do.	do.	28,765	35.59		6	124
MERVINE	1,215	310 0	30 11 ¹ / ₂	9 4	1921	San Francisco, Calif.	Bethlehem S. B. Corp.	do.	do.	29,325	33.02		6	124
MEYER	1,215	310 0	30 11 ¹ / ₂	9 4	1919	Squantum, Mass.	do.	do.	do.	28,240	34.69		6	124
MONTGOMERY	1,215	310 0	30 11	9 4	1918	Newport News, Va.	Newport News S. B. Co.	do.	do.	24,180	33.08		6	124
MOODY	1,215	310 0	30 11 ¹ / ₂	9 4	1919	Squantum, Mass.	Bethlehem S. B. Corp.	do.	do.	28,400	34.73		6	124
MORRIS	1,215	310 0	30 11 ¹ / ₂	9 4	1919	do.	do.	do.	do.	28,310	34.70		6	124
MUGFORD	1,191	310 0	30 11	9 2	1918	San Francisco, Calif.	Union Iron Works	do.	do.	28,800	33.99		6	124
MULLANY	1,215	310 0	30 11 ¹ / ₂	9 4	1921	do.	Bethlehem S. B. Corp.	do.	do.	31,070	33.74		6	124
NICHOLSON	1,050	300 0	30 4	9 6	1915	Philadelphia, Pa.	Wm. Cramp & Sons	do.	do.	15,906	29.08		6	96
NOA	1,215	310 0	30 11 ¹ / ₂	9 4	1921	Norfolk, Va.	United States	do.	do.	22,690	31.89		6	124
O'BANNON	1,191	310 0	30 11	9 2	1919	San Francisco, Calif.	Union Iron Works	do.	do.	28,230	33.59		6	124
O'BRIEN	1,050	300 0	30 4	9 6	1915	Philadelphia, Pa.	Wm. Cramp & Sons	do.	do.	16,275	29.16		6	96
OSBORNE	1,215	310 0	30 11 ¹ / ₂	9 4	1920	Squantum, Mass.	Bethlehem S. B. Corp.	do.	do.	28,560	34.80		6	124
OVERTON	1,215	310 0	30 11 ¹ / ₂	9 4	1920	Camden, N. J.	New York S. B. Corp.	do.	do.	26,550	32.84		6	124
PALMER	1,191	310 0	30 11	9 2	1918	Quincy, Mass.	Fore River S. B. Co.	do.	do.	29,165	35.77		6	124
PARKEE	1,036	300 0	30 4	9 5	1913	Philadelphia, Pa.	Wm. Cramp & Sons	do.	do.	16,680	29.55		6	98

PARROTT.....	1,215	310	0	30	11 1/2	9	4	1920	do	do	do	do	25,750	35.05	6	124
PAULDING, JAMES K.....	1,215	310	0	30	11 1/2	9	4	1920	Camden, N. J.	New York S. B. Corp.	do	do	25,340	35.69	6	124
PEARY.....	1,215	310	0	30	11 1/2	9	4	1920	Philadelphia, Pa.	Wm. Cramp & Sons	do	do	25,760	35.06	6	124
PERCIVAL.....	1,215	310	0	30	11 1/2	9	4	1920	San Francisco, Calif.	Bethlehem S. B. Corp.	do	do	30,850	33.91	6	124
PERRY.....	1,215	310	0	30	11 1/2	9	4	1922	Mare Island, Calif.	United States	do	do	26,000	33.37	6	124
PHILIP.....	1,154	310	0	30	11	9	0	1918	Bath, Me.	Bath Iron Works	do	do	24,960	35.53	6	124
WILLSBURY.....	1,215	310	0	30	11 1/2	9	4	1920	Philadelphia, Pa.	Wm. Cramp & Sons	do	do	25,850	35.06	6	124
FOPE.....	1,215	310	0	30	11 1/2	9	4	1920	do	do	do	do	25,800	35.08	6	124
PREBLE.....	1,215	310	0	32	11 1/2	9	4	1920	Bath, Me.	Bath Iron Works	do	do	24,890	35.51	6	124
PRESTON.....	1,215	310	0	30	11 1/2	9	4	1921	San Francisco, Calif.	Bethlehem S. B. Corp.	do	do	31,125	33.75	6	124
PRESTON, Wm. B.....	1,215	310	0	30	11 1/2	9	4	1920	Norfolk, Va.	United States	do	do	26,000	35.14	6	124
FRUIT.....	1,215	310	0	30	11 1/2	9	4	1920	Bath, Me.	Bath Iron Works	do	do	27,875	35.11	6	124
PUTNAM.....	1,215	310	0	30	11 1/2	9	4	1919	Squantum, Mass.	Bethlehem S. B. Corp.	do	do	27,560	34.38	6	124
RADFORD.....	1,213	310	0	30	11 1/2	9	4	1918	Newport News, Va.	Newport News S. B. Co.	do	do	27,175	33.48	6	124
RANSAY.....	1,213	310	0	30	11	9	4	1918	do	do	do	do	27,640	32.64	6	124
RATHBURN.....	1,154	310	0	30	11	9	1	1918	Philadelphia, Pa.	Wm. Cramp & Sons	do	do	26,227	35.26	6	124
REID.....	1,215	310	0	30	11 1/2	9	4	1920	Squantum, Mass.	Bethlehem S. B. Corp.	do	do	26,463	34.76	6	124
RENO.....	1,215	310	0	30	11 1/2	9	4	1920	San Francisco, Calif.	do	do	do	33,800	33.58	6	124
KENSHAW.....	1,191	310	0	30	11	9	2	1919	do	Union Iron Works	do	do	26,960	33.83	6	124
RINGGOLD.....	1,191	310	0	30	11	9	2	1918	do	do	do	do	26,300	34.37	6	124
ROBINSON.....	1,191	310	0	30	11	9	2	1918	do	do	do	do	26,560	34.21	6	124
RODGERS.....	1,215	310	0	30	11 1/2	9	4	1919	Quincy, Mass.	Bethlehem S. B. Corp.	do	do	28,353	34.47	6	124
ROPER.....	1,154	310	0	30	11	9	1	1919	Philadelphia, Pa.	Wm. Cramp & Sons	do	do	24,910	35.14	6	124
ROWAN.....	1,111	310	0	29	11	9	6	1916	Quincy, Mass.	Fore River S. B. Co.	do	do	17,874	29.57	6	98
SAMPSON.....	1,111	310	0	23	11	9	6	1916	do	do	do	do	17,696	29.52	6	98
SANDS.....	1,215	310	0	30	11 1/2	9	4	1920	Camden, N. J.	New York S. B. Corp.	do	do	28,315	33.87	6	124
SATTELEE.....	1,215	310	0	30	11 1/2	9	4	1919	Newport News, Va.	Newport News S. B. Co.	do	do	27,825	34.99	6	124
SCHEICK.....	1,211	310	0	30	11	9	4	1919	Camden, N. J.	New York S. B. Corp.	do	do	24,874	35.10	6	124
SCHLEY.....	1,191	310	0	30	11	9	2	1918	San Francisco, Calif.	Union Iron Works	do	do	29,225	34.14	6	124
SELTRIDGE.....	1,215	310	0	30	11 1/2	9	4	1921	do	Bethlehem S. B. Corp.	do	do	28,100	32.56	6	124
SEMMES.....	1,215	310	0	30	11 1/2	9	4	1920	Newport News, Va.	Newport News S. B. Co.	do	do	27,360	35.42	6	124
SHARKEY.....	1,215	310	0	30	11 1/2	9	4	1919	Squantum, Mass.	Bethlehem S. B. Corp.	do	do	28,835	34.92	6	124
SHUK.....	1,215	310	0	30	11 1/2	9	4	1921	San Francisco, Calif.	do	do	do	29,900	33.27	6	124
SHUBRICK.....	1,215	310	0	30	11 1/2	9	4	1919	Squantum, Mass.	do	do	do	28,225	34.67	6	124
SICARD.....	1,215	310	0	30	11 1/2	9	4	1920	Bath, Me.	Bath Iron Works	do	do	24,775	35.44	6	124
SIGOURNEY.....	1,191	310	0	30	11	9	2	1918	Quincy, Mass.	Fore River S. B. Co.	do	do	27,090	34.70	6	124
SIMPSON.....	1,215	310	0	30	11 1/2	9	4	1920	Philadelphia, Pa.	Wm. Cramp & Sons	do	do	25,793	35.03	6	124
SINCLAIR.....	1,215	310	0	30	11 1/2	9	4	1919	Squantum, Mass.	Bethlehem S. B. Corp.	do	do	27,730	34.45	6	124
SLOAT.....	1,215	310	0	30	11 1/2	9	4	1920	San Francisco, Calif.	do	do	do	28,400	32.68	6	124
SMITH, ROBERT.....	1,215	310	0	30	11 1/2	9	4	1921	do	do	do	do	27,940	32.51	6	124
SOMERS.....	1,215	310	0	30	11 1/2	9	4	1920	do	do	do	do	31,000	34.00	6	124
SOUTHARD.....	1,215	310	0	30	11 1/2	9	4	1919	Philadelphia, Pa.	Wm. Cramp & Sons	do	do	25,610	34.99	6	124
STANSBURY.....	1,191	310	0	30	11	9	2	1920	San Francisco, Calif.	Union Iron Works	do	do	28,050	33.50	6	124
STEVENS.....	1,191	310	0	30	11	9	2	1918	Quincy, Mass.	Fore River S. B. Corp.	do	do	26,760	34.54	6	124
STEWART.....	1,215	310	0	30	11 1/2	9	4	1920	Philadelphia, Pa.	Wm. Cramp & Sons	do	do	25,815	35.09	6	124
STOCKTON.....	1,125	310	0	30	8	8	1	1917	do	do	Turb., 3 s.	do	20,060	30.12	6	124
STODDERT.....	1,215	310	0	30	11 1/2	9	4	1920	San Francisco, Calif.	Bethlehem S. B. Corp.	Turb., 2 s.	do	30,400	33.75	6	124
STRINGHAM.....	1,191	310	0	30	11	9	2	1918	Quincy, Mass.	Fore River S. B. Corp.	do	do	27,375	34.82	6	124
STURTEVANT.....	1,215	310	0	30	11 1/2	9	4	1920	Camden, N. J.	New York S. B. Corp.	do	do	29,170	33.82	6	124
SUMNER.....	1,215	310	0	30	11 1/2	9	4	1921	San Francisco, Calif.	Bethlehem S. B. Corp.	do	do	31,680	34.00	6	124
SWASEY.....	1,215	310	0	30	11 1/2	9	4	1919	Squantum, Mass.	do	do	do	28,500	34.78	6	124
TALBOT.....	1,154	310	0	30	11	9	1	1918	Philadelphia, Pa.	Wm. Cramp & Sons	do	do	26,270	35.29	6	124
TALBOT, J. FRED.....	1,154	310	0	30	11	9	1	1919	do	do	do	do	24,780	35.09	6	124
TARBELL.....	1,154	310	0	30	11	9	1	1918	do	do	do	do	24,875	35.12	6	124
TATNALL.....	1,211	310	0	30	11	9	4	1919	Camden, N. J.	New York S. B. Corp.	do	do	25,425	35.11	6	124
TAYLOR.....	1,154	310	0	30	11	9	1	1918	Mare Island, Calif.	United States	do	do	24,200	35.00	6	124
TEACHER.....	1,191	310	0	30	11	9	2	1919	Quincy, Mass.	Fore River S. B. Co.	do	do	27,360	34.94	6	124
THOMAS.....	1,213	310	0	30	11	9	4	1919	Newport News, Va.	Newport News S. B. Co.	do	do	25,710	33.67	6	124
TROMPSON.....	1,215	310	0	30	11 1/2	9	4	1920	San Francisco, Calif.	Bethlehem S. B. Corp.	do	do	29,050	33.20	6	124
TROMPSON, SMITH.....	1,215	310	0	30	11 1/2	9	4	1919	Philadelphia, Pa.	Wm. Cramp & Sons	do	do	25,725	35.03	6	124
THORNTON.....	1,215	310	0	30	11 1/2	9	4	1919	Squantum, Mass.	Bethlehem S. B. Corp.	do	do	28,350	34.72	6	124
TOLMAN.....	1,154	310	0	30	11	9	1	1921	Charleston, S. C.	United States	do	do	28,000	35.00	6	124
TINGEY.....	1,215	310	0	30	11 1/2	9	4	1919	Squantum, Mass.	Bethlehem S. B. Corp.	do	do	27,910	34.53	6	124

* Estimated.

Name of vessel	Displacement (normal fuel supply)	Dimensions			Built (completed)			Propulsion	Rig and number of masts	Total shaft horsepower on trial	Speed	Coal capacity (in bunkers) (42 cubic feet to ton)	Comple-ment	
		Length on load water line	Ex-treme breadth	Mean draft	When	Where	By whom						Officers	Men.
U. S. NAVY—Contd.														
<i>Destroyers, first line—Continued</i>														
	Tons	Ft. in.	Ft. in.	Ft. in.							Knots	Tons		
TOUCEY.....	1,215	310 0	30 11 1/2	9 4	1919	Squantum, Mass.	Bethlehem S. B. Corp.	Turb., 2 s.	2 masts	28,900	34.95		6	124
TRACY.....	1,215	310 0	30 11 1/2	9 4	1920	Philadelphia, Pa.	Wm. Cramp & Sons	do.	do.	25,735	35.04		6	124
TREVEE.....	1,215	310 0	30 11 1/2	9 4	1922	Mare Island, Calif.	United States	do.	do.	26,000	32.80		6	124
TRUXTON.....	1,215	310 0	30 11 1/2	9 4	1921	Philadelphia, Pa.	Wm. Cramp & Sons	do.	do.	26,025	35.18		6	124
TURNER.....	1,215	310 0	30 11 1/2	9 4	1919	Quincy, Mass.	Bethlehem S. B. Corp.	do.	do.	27,650	34.16		6	124
TWIGGS.....	1,211	310 0	30 11	9 4	1919	Camden, N. J.	New York S. B. Corp.	do.	do.	25,260	35.04		6	124
UPSHUR.....	1,154	310 0	30 11	9 1	1918	Philadelphia, Pa.	Wm. Cramp & Sons	do.	do.	24,025	34.61		6	124
UPSHUR, ABEL P.	1,215	310 0	30 11 1/2	9 4	1920	Newport News, Va.	Newport News S. B. Co.	do.	do.	25,900	35.18		6	124
WADSWORTH.....	1,060	310 0	29 11	9 3	1915	Bath, Me.	Bath Iron Works	do.	do.	16,091	30.67		6	98
WALKER.....	1,191	310 0	30 11	9 2	1919	Quincy, Mass.	Fore River S. B. Co.	do.	do.	27,310	34.92		6	124
WARD.....	1,154	310 0	30 11	9 1	1918	Mare Island, Calif.	United States	do.	do.	26,450	35.23		6	124
WARD, AARON.....	1,154	310 0	30 11	9 1	1919	Bath, Me.	Bath Iron Works	do.	do.	24,875	35.49		6	124
WASMUTH.....	1,215	310 0	30 11 1/2	9 4	1921	Mare Island, Calif.	United States	do.	do.	26,000	35.00		6	124
WATERS.....	1,154	310 0	30 11	9 1	1918	Philadelphia, Pa.	Wm. Cramp & Sons	do.	do.	26,160	35.20		6	124
WELLES.....	1,215	310 0	30 11 1/2	9 4	1919	Quincy, Mass.	Bethlehem S. B. Corp.	do.	do.	28,025	34.33		6	124
WHIPPLE.....	1,215	310 0	30 11 1/2	9 4	1920	Philadelphia, Pa.	Wm. Cramp & Sons	do.	do.	25,750	35.05		6	124
WICKES.....	1,154	310 0	30 11	9 1	1918	Bath, Me.	Bath Iron Works	do.	do.	24,610	35.34		6	124
WILLIAMS.....	1,191	310 0	30 11	9 2	1919	San Francisco, Calif.	Union Iron Works	do.	do.	28,900	34.02		6	124
WILLIAMSON.....	1,215	310 0	30 11 1/2	9 4	1920	Camden, N. J.	New York S. B. Corp.	do.	do.	29,000	33.76		6	124
WINSLOW.....	1,050	300 0	30 4	9 6	1915	Philadelphia, Pa.	Wm. Cramp & Sons	do.	do.	15,984	29.05		6	98
WOOD, WELBORN.....	1,215	310 0	30 11 1/2	9 4	1920	Newport News, Va.	Newport News S. B. Co.	do.	do.	28,460	35.98		6	124
WOOD.....	1,215	310 0	30 11 1/2	9 4	1921	San Francisco, Calif.	Bethlehem S. B. Corp.	do.	do.	28,500	32.73		6	124
WORDEN.....	1,215	310 0	30 11 1/2	9 4	1920	Squantum, Mass.	do.	do.	27,750	34.47		6	124	
YARBOROUGH.....	1,215	310 0	30 11 1/2	9 4	1920	San Francisco, Calif.	do.	do.	29,450	33.08		6	124	
YARNALL.....	1,154	310 0	30 11	9 1	1918	Philadelphia, Pa.	Wm. Cramp & Sons	do.	do.	24,875	35.12		6	124
ZANE.....	1,215	310 0	30 11 1/2	9 4	1921	Mare Island, Calif.	United States	do.	do.	26,000	34.27		6	124
ZELIN.....	1,215	310 0	30 11 1/2	9 4	1920	San Francisco, Calif.	Bethlehem S. B. Corp.	do.	do.	28,450	32.95		6	124
<i>Destroyers, second line</i>														
DRAYTON.....	742	289 0	26 1 1/2	8 4	1910	Bath, Me.	Bath Iron Works	Turb., 3 s.	2 masts	15,524	30.83	227	6	82
JARVIS.....	742	289 0	26 1 1/2	8 4	1912	Camden, N. J.	New York S. B. Corp.	Turb., 3 s.	do.	10,584	30.01	223	6	82
JENEINS.....	742	289 0	26 1 1/2	8 4	1912	Bath, Me.	Bath Iron Works	do.	do.	12,440	31.27	222	6	82
MAYRANT.....	742	289 0	26 1 1/2	8 4	1911	Philadelphia, Pa.	Wm. Cramp & Sons	Turb., 2 s.	do.	13,140	30.22	236	6	82
PERKINS.....	742	289 0	26 1 1/2	8 4	1910	Quincy, Mass.	Fore River S. B. Co.	do.	do.	11,668	29.76	230	6	82
STERETT.....	742	289 0	26 1 1/2	8 4	1910	do.	do.	do.	do.	12,789	30.37	230	6	82
WALKE.....	742	289 0	26 1 1/2	8 4	1911	do.	do.	do.	do.	12,573	29.78	228	6	82
WARRINGTON.....	742	289 0	26 1 1/2	8 4	1911	Philadelphia, Pa.	Wm. Cramp & Sons	do.	do.	13,333	30.12	236	6	82
<i>Light mine layers</i>														
ANTHONY.....	1,191	310 0	30 11	9 2	1919	San Francisco, Calif.	Union Iron Works	Turb., 2 s.	2 masts	28,030	33.50		6	124
BURNS.....	1,191	310 0	30 11	9 2	1919	do.	do.	do.	do.	28,900	33.82		6	124
HART.....	1,191	310 0	30 11	9 2	1919	do.	do.	do.	do.	28,700	33.97		6	124
INGRAHAM.....	1,191	310 0	30 11	9 2	1919	do.	do.	do.	do.	29,250	34.14		6	124
ISRAEL.....	1,191	310 0	30 11	9 2	1918	Quincy, Mass.	Fore River S. B. Co.	do.	do.	26,345	34.34		6	124

LANSDALE	1,191	310	0	30	11	9	9	1918	do.	do.	do.	do.	26,940	35.17	6	124
LUCE	1,191	310	0	30	11	9	9	1918	do.	do.	do.	do.	27,340	34.81	6	124
LUDBLOW	1,191	310	0	30	11	9	9	1918	San Francisco, Calif.	Union Iron Works	do.	do.	29,500	34.22	6	124
MAHAN	1,191	310	0	30	11	9	9	1918	Quincy, Mass.	Fore River S. B. Co.	do.	do.	27,880	35.05	6	124
MAURY	1,191	310	0	30	11	9	9	1918	do.	do.	do.	do.	26,890	34.59	6	124
MERRAY	1,191	310	0	30	11	9	9	1918	do.	do.	do.	do.	27,430	34.84	6	124
RIZAL	1,191	310	0	30	11	9	9	1919	San Francisco, Calif.	Union Iron Works	do.	do.	28,960	33.84	6	124
SPROSTON	1,191	310	0	30	11	9	9	1919	do.	do.	do.	do.	28,170	33.57	6	124
STRIBLING	1,191	310	0	30	11	9	9	1918	Quincy, Mass.	Fore River S. B. Co.	do.	do.	26,485	34.41	6	124
Submarines (steel), first line																
000-1	854	219	3	20	8	15	11	1920	Quincy, Mass.	Fore River S. B. Co. ^d	2 screws	do.	1,200		4	39
000-2	800	207	0	19	7	16	2	1920	Bridgeport, Conn.	Lake Torpedo Boat Co.	do.	do.	1,800		4	39
000-3	876	231	0	21	10	13	1	1919	Portsmouth, N. H.	United States	do.	do.	1,400		4	39
000-4	876	231	0	21	10	13	1	1920	do.	do.	do.	do.	1,400		4	39
000-5	876	231	0	21	10	13	1	1920	do.	do.	do.	do.	1,400		4	39
000-6	876	231	0	21	10	13	1	1920	do.	do.	do.	do.	1,400		4	39
000-7	876	231	0	21	10	13	1	1920	do.	do.	do.	do.	1,400		4	39
000-8	876	231	0	21	10	13	1	1920	do.	do.	do.	do.	1,400		4	39
000-9	876	231	0	21	10	13	1	1921	do.	do.	do.	do.	1,400		4	39
000-10	876	231	0	20	10	13	1	1922	do.	do.	do.	do.	2,000		4	39
000-11	876	231	0	21	10	13	1	1923	do.	do.	do.	do.	2,000		4	39
000-12	876	231	0	20	10	13	1	1923	do.	do.	do.	do.	2,000		4	39
000-13	876	231	0	20	10	13	1	1923	do.	do.	do.	do.	2,000		4	39
000-14	876	231	0	20	10	13	1	1921	Bridgeport, Conn.	Lake Torpedo Boat Co.	do.	do.	2,000		4	39
000-15	876	231	0	21	10	13	1	1921	do.	do.	do.	do.	2,000		4	39
000-16	876	231	0	21	10	13	1	1920	do.	do.	do.	do.	2,000		4	39
000-17	876	231	0	21	10	13	1	1921	do.	do.	do.	do.	2,000		4	39
000-18	854	219	3	20	8	15	11	1924	Quincy, Mass.	Bethlehem S. B. Corp. ^d	do.	do.	1,200		4	39
000-19	854	219	3	20	8	15	11	1923	do.	do.	do.	do.	1,200		4	39
000-20	854	219	3	20	8	15	11	1922	do.	do.	do.	do.	1,200		4	39
000-21	854	219	3	20	8	15	11	1923	do.	do.	do.	do.	1,200		4	39
000-22	854	219	3	20	8	15	11	1924	do.	do.	do.	do.	1,200		4	39
000-23	854	219	3	20	8	15	11	1923	do.	do.	do.	do.	1,200		4	39
000-24	854	219	3	20	8	15	11	1923	do.	do.	do.	do.	1,200		4	39
000-25	854	219	3	20	8	15	11	1923	do.	do.	do.	do.	1,200		4	39
000-26	854	219	3	20	8	15	11	1923	do.	do.	do.	do.	1,200		4	39
000-27	854	219	3	20	8	15	11	1924	do.	do.	do.	do.	1,200		4	39
000-28	854	219	3	20	8	15	11	1923	do.	do.	do.	do.	1,200		4	39
000-29	854	219	3	20	8	15	11	1924	do.	do.	do.	do.	1,200		4	39
000-30	854	219	3	20	8	15	11	1920	San Francisco, Calif.	do.	do.	do.	1,200		4	39
000-31	854	219	3	20	8	15	11	1923	do.	do.	do.	do.	1,200		4	39
000-32	854	219	3	20	8	15	11	1923	do.	do.	do.	do.	1,200		4	39
000-33	854	219	3	20	8	15	11	1922	do.	do.	do.	do.	1,200		4	39
000-34	854	219	3	20	8	15	11	1923	do.	do.	do.	do.	1,200		4	39
000-35	854	219	3	20	8	15	11	1923	do.	do.	do.	do.	1,200		4	39
000-36	854	219	3	20	8	15	11	1923	do.	do.	do.	do.	1,200		4	39
000-37	854	219	3	20	8	15	11	1923	do.	do.	do.	do.	1,200		4	39
000-38	854	219	3	20	8	15	11	1923	do.	do.	do.	do.	1,200		4	39
000-39	854	219	3	20	8	15	11	1923	do.	do.	do.	do.	1,200		4	39
000-40	854	219	3	20	8	15	11	1923	do.	do.	do.	do.	1,200		4	39
000-41	854	219	3	20	8	15	11	1924	do.	do.	do.	do.	1,200		4	39
000-42	906	225	3	20	8	16	0	1924	Quincy, Mass.	do.	do.	do.	1,200		4	39
000-43	906	225	3	20	8	16	0	1924	do.	do.	do.	do.	1,200		4	39
000-44	906	225	3	20	8	16	0	1925	do.	do.	do.	do.	1,200		4	39
000-45	906	225	3	20	8	16	0	1925	do.	do.	do.	do.	1,200		4	39
000-46	906	225	3	20	8	16	0	1925	do.	do.	do.	do.	1,200		4	39
000-47	906	225	3	20	8	16	0	1925	do.	do.	do.	do.	1,200		4	39
000-48	993	240	0	21	10	13	6	1922	Bridgeport, Conn.	Lake Torpedo Boat Co.	do.	do.	2,000		4	39
000-49	993	240	0	21	10	13	6	1922	do.	do.	do.	do.	1,800		4	39
000-50	993	240	0	21	10	13	6	1922	do.	do.	do.	do.	1,800		4	39
000-51	993	240	0	21	10	13	6	1922	do.	do.	do.	do.	1,800		4	39

* Estimated.
 † Fuel oil (40 cubic feet per ton).

° Displacement (surface).
 ‡ For Electric Boat Co.

• Length over all.

Name of vessel	Displacement (normal fuel supply)	Dimensions			Built (completed)			Propulsion	Rig and number of masts	Total shaft horsepower on trial	Speed	Coal capacity (in bunkers) (42 cubic feet to ton)	Complement	
		Length on load water line	Extreme breadth	Mean draft	When	Where	By whom						Officers	Men
U. S. NAVY—Contd.														
<i>Submarines (steel), second line</i>														
	<i>Tons</i>	<i>Ft. in.</i>	<i>Ft. in.</i>	<i>Ft. in.</i>						<i>Knots</i>	<i>Tons</i>			
H-2.....	358	150 3	15 9/16	12 5	1913	San Francisco, Calif.	Union Iron Works	2 screws		480	14.10		3	33
H-3.....	358	150 3	15 9	12 5	1914	Seattle, Wash.	The Moran Co.	do		480	14.10		3	33
H-4 to H-9.....	358	150 3	15 9/16	12 5	1918	Puget Sound, Wash.	United States	do		480	12.75		3	33
K-1 and K-2.....	392	153 6	16 8 1/2	13 1	1914	Quincy, Mass.	Fore River S. B. Co.	do		480	14.10		3	33
K-3.....	392	153 6	16 8 1/2	13 1	1914	San Francisco, Calif.	Union Iron Works	do		480	14.16		3	33
K-4.....	392	153 6	16 8 1/2	13 1	1914	Seattle, Wash.	The Moran Co.	do		480	14.10		3	33
K-5 and K-6.....	392	153 6	16 8 1/2	13 1	1914	Quincy, Mass.	Fore River S. B. Co.	do		480	14.10		3	33
K-7 and K-8.....	392	153 6	16 8 1/2	13 1	1914	San Francisco, Calif.	Union Iron Works	do		480	14.10		3	33
L-2 and L-3.....	450	168 5	17 5	13 7	1916	Quincy, Mass.	Fore River S. B. Co.	do		600	14.00		3	33
L-9 and 11.....	450	168 5	17 5	13 7	1916	do	do	do		600	14.00		3	33
N-1 to N-3.....	348	147 3	15 9/16	12 6	1917	Seattle, Wash.	Seattle Const. & D. D. Co.	do		480	13.00		3	33
O-1.....	521	172 4	18 0	14 5	1918	Portsmouth, N. H.	United States	do		880	14.00		3	30
O-2.....	521	172 4	18 0	14 5	1918	Puget Sound, Wash.	do	do		880	14.00		3	30
O-3 to O-10.....	521	172 4	18 0	14 5	1918	Quincy, Mass.	Fore River S. B. Co.	do		880	14.00		3	30
O-11 to O-13.....	485	175 0	16 5 1/2	13 10	1918	Bridgeport, Conn.	Lake Torpedo Boat Co.	do		1,000	14.00		3	30
O-14 to O-16.....	485	175 0	16 3 1/2	13 10	1918	Long Beach, Calif.	California S. B. Co.	do		1,000	14.00		3	30
R-1 to R-14.....	569	186 1	18 0 1/2	14 6	1919	Quincy, Mass.	Fore River S. B. Co.	do		880	13.50		3	30
R-15 to R-20.....	569	186 1	18 0 1/2	14 6	1918	San Francisco, Calif.	Union Iron Works	do		880	13.50		3	30
R-21 to R-27.....	495	175 0	16 8	13 11	1919	Bridgeport, Conn.	Lake Torpedo Boat Co.	do		1,000	14.00		3	30
<i>Fleet submarines (steel), first line</i>														
T-1.....					1920	Quincy, Mass.	Fore River S. B. Co.						5	56
T-2.....					1922	do	do						5	56
T-3.....					1920	do	do						5	56
V-1.....					1924	Portsmouth, N. H.	United States						5	79
V-2.....					1925	do	do						7	79
V-3.....					1926	do	do						7	79
<i>Fleet submarines (minelaying type) (S. M.)</i>														
V-4.....					1928	Portsmouth, N. H.	United States						7	79
<i>Patrol vessels (Eagles) (steel)</i>														
EAGLE 1 to 15, 18, 19, 22 to 24, 26 to 29, 32 to 60.....	500	200 0	25 6	7 3	1918	Detroit, Mich.	Ford Motor Co.	Turb., 1 s.	2 masts	42,500	18.32	105	4	50
<i>Patrol vessels, submarine chasers (wood)</i>														
S. C. 57, 63, 64.....	77	105 0	14 9	5 6	1918	Brooklyn, N. Y.	United States	3 screws	1 mast	660	17.00		2	24
S. C. 102, 103.....	77	105 0	14 9	5 6	1918	Bayonne, N. J.	Elco Co.	do	do	660	17.00		2	24
S. C. 143.....	77	105 0	14 9	5 6	1917	Rocky River, Ohio.	Rocky River D. D. Co.	do	do	660	17.00		2	24
S. C. 185.....	77	105 0	14 9	5 6	1918	Nyack, N. Y.	Int. S. B. & Marine Eng. Co.	do	do	660	17.00		2	24
S. C. 192.....	77	105 0	14 9	5 6	1918	Alexandria, Va.	General S. B. & Aero Co.	do	do	660	17.00		2	24
S. C. 210.....	77	105 0	14 9	5 6	1918	Camden, N. J.	Mathis Yacht Bldg. Co.	do	do	660	17.00		2	24
S. C. 223, 224, 229, 231.....	77	105 0	14 9	5 6	1917	Morris Heights, N. Y.	N. Y. Yacht, Launch & Engine Co.	do	do	660	17.00		2	24

S. C. 252	77	105 0	14 9	5 6	1918	Camden, Me.	Camden-Anchor Rockland Machine Co.	do.	do.	660	*17.00		2	24
S. C. 271	77	105 0	14 9	5 6	1918	Neponset, Mass.	Geo. Lawley & Sons	do.	do.	660	*17.00		2	24
S. C. 306	77	105 0	14 9	5 6	1918	Puget Sound, Wash.	United States	do.	do.	660	*17.00		2	24
S. C. 326	77	105 0	14 9	5 6	1917	City Island, N. Y.	Kyle & Purdy	do.	do.	660	*17.00		2	24
S. C. 328	77	105 0	14 9	5 6	1917	Milwaukee, Wis.	Great Lakes Boat Bldg. Corp.	do.	do.	660	*17.00		2	24
S. C. 330	77	105 0	14 9	5 6	1918	Manitowoc, Wis.	Burger Boat Co.	do.	do.	660	*17.00		2	24
S. C. 333	77	105 0	14 9	5 6	1918	College Point, N. Y.	College Point Boat Co.	do.	do.	660	*17.00		2	24
S. C. 412	77	105 0	14 9	5 6	1919	Clayton, N. Y.	Clayton Ship & Boat Bldg. Co.	do.	do.	660	*17.00		2	24
S. C. 428	77	105 0	14 9	5 6	1919	Camden, N. J.	Mathis Yacht Bldg. Co.	do.	do.	660	*17.00		2	24
S. C. 431	77	105 0	14 9	5 6	1918	Port Clinton, Ohio	Mathews Boat Co.	do.	do.	660	*17.00		2	24
S. C. 432	77	105 0	14 9	5 6	1918	do.	do.	do.	do.	660	*17.00		2	24
S. C. 433	77	105 0	14 9	5 6	1918	do.	do.	do.	do.	660	*17.00		2	24
S. C. 437	77	105 0	14 9	5 6	1918	Rocky River, Ohio	Rocky River D. D. Co.	do.	do.	660	*17.00		2	24
S. C. 440	77	105 0	14 9	5 6	1919	Brooklyn, N. Y.	Howard E. Wheeler	do.	do.	660	*17.00		2	24
<i>Patrol vessels (gunboats)</i>														
ASBEVILLE	1,575	225 0	41 2½	11 4	1920	Charleston, S. C.	United States	Turb., 1 s.	2 poles	\$ 800	\$12.00	\$180	11	149
ELCANO ²	620	157 11	26 0	10 0	1885	Carraca, Spain	Spain	2 screws	Sch	\$ 435	\$11.00	98	3	92
HELENA	1,392	250 9	39 8	9 0	1897	Newport News, Va.	Newport News S. B. & D. Co.	do.	1 mil.	\$ 1,988	15.50	307	11	157
Pampanga ³	243	115 3	17 10	6 6	1888	Cavite, P. I.	Manila Slip Co.	do.	1 signal	\$ 250	\$10.00	34	2	30
SACRAMENTO	1,425	210 0	40 10½	11 6	1914	Philadelphia, Pa.	Wm. Cramp & Sons	1 screw	1 pole, 1 mil.	\$ 1,022	12.78	428	11	149
TULSA	1,575	225 0	41 2½	11 4	1923	Charleston, S. C.	United States	Turb., 1 s.	2 poles	\$ 800	\$12.00	\$ 440	11	149
VILLALOBOS	370	148 0	23 0	7 6	1896	Hongkong, China	Hongkong & Whampoa Dock Co.	1 screw	Sch	\$ 550	\$11.00	67	2	55
<i>Patrol vessels (rigger gunboats)</i>														
GUAM	350	150 0	37 0	5 3	1927	Shanghai, China	Kiangnan Dock & Engine Works	2 screws	2 masts	\$ 1,950	15.62		4	49
LUZON	385	150 0	37 0	5 3	1928	do.	do.	do.	do.	\$ 3,150			4	51
MONOCACY	190	160 0	37 0	2 5	1919	Mare Island, Calif.	United States	do.	1 pole 1 mil.	\$ 800	\$ 13.25		4	50
PALOS	190	160 0	37 0	2 5	1914	do.	do.	do.	do.	\$ 800	\$ 13.25		4	50
TUTUILA	500	198 0	37 0	6 0	1928	Shanghai, China	Kiangnan Dock & Engine Works	do.	2 masts	\$ 1,950			4	49
<i>Patrol vessels (converted yachts)</i>														
ISABEL	938	229 11	36 2½	10 4	1917	Bath, Me.	Bath Iron Works	Turb., 2 s.	do.	\$ 400	\$26.00	\$ 216	6	84
MAYFLOWER	2,690	275 10	36 0	17 4	1896	Clydebank, Scotland	J. & G. Thompson	2 screws	do.	2,400	14.50	\$ 455	9	140
NIAGARA	3,600	245 0	36 0	17 0	1898	Brooklyn, N. Y.	James Shewan & Sons	do.	3 masts	\$ 1,800	13.00	400	9	128
Nokomis	1,265	203 0	31 10	13 8	1917	Wilmington, Del.	Pusey & Jones	do.	2 masts	\$ 2,000	16.00	350	9	109
SCORPION	775	211 11	28 1	11 0	1896	South Brooklyn, N. Y.	John N. Robins	do.	do.	\$ 2,800	17.85	136	6	80
SYLPH	152	123 8	19 10½	7 6	1898	Chester, Pa.	John Roach	1 screw	do.	\$ 550	15.00	36	2	29
<i>Auxiliaries, special type</i>														
ALTAIR ⁷	7,068	410 5	54 0	*20 0	1919	Seattle, Wash.	Skinner & Eddy Corp.	Turb., 1 s.	do.	\$ 2,500	10.50	\$ 1,097	32	452
ANTARES ⁸	5,501	390 0	54 0	*24 5	1919	Hog Island, Pa.	Am. Int. S. B. Corp.	do.	do.	2,500	11.50	\$ 1,222	15	191
ARCTIC ⁹	5,975	402 6	53 0	*25 5	1919	Oakland, Calif.	Moore S. B. Corp.	do.	do.	\$ 2,800	11.00	\$ 1,794	15	189
ARGONNE ¹⁰	7,555	448 0	58 0	23 9	1920	Hog Island, Pa.	Am. Int. S. B. Corp.	do.	do.	\$ 6,000	\$15.00	\$ 1,473	29	326

¹ Formerly (a) Schley.
² (b) AA-1.
³ Formerly AA-2.
⁴ Formerly AA-3.
⁵ Loaned to Connecticut State militia.
⁶ Formerly Spanish st. s. Elcano.
⁷ Formerly Spanish st. s. Pampanga.

⁷ Formerly st. s. Edisto (218291).
⁸ Formerly st. s. Nedmac (218551).
⁹ Formerly st. s. Yamhill (217033).
¹⁰ Formerly st. s. Argonne (220645).
¹¹ Displacement (surface).
¹² Length over all.
¹³ For Electric Boat Co.

¹⁴ Estimated.
¹⁵ Fuel oil (40 cubic feet per ton).
¹⁶ Gasoline.
¹⁷ Approximate.
¹⁸ Indicated horsepower.
¹⁹ And 440 tons oil (40 cubic feet per ton).
²⁰ Gross tonnage.

²¹ Loaded summer draft.
²² Fuel ship.
²³ Loaded summer draft.
²⁴ Fresh water.
²⁵ Designed.
²⁶ Estimated.
²⁷ Standard displacement.

Name of vessel	Displacement (normal fuel supply)	Dimensions			Built (completed)			Propulsion	Rig and number of masts	Total shaft horsepower on trial	Speed	Coal capacity (in bunkers) (42 cubic feet to ton)	Complement	
		Length on load water line	Extreme breadth	Mean draft	When	Where	By whom						Officers	Men
U. S. NAVY—Contd.														
<i>Auxiliaries, special type—Continued</i>														
	Tons	Ft. in.	Ft. in.	Ft. in.						Knots	Tons			
BARNES, ROBERT L. ^{1b}	3,850	251 10	43 2	15 0	1917	Duluth, Minn.	McDougal Duluth Co.	1 screw	1 mast	7,100	8.50	103	12	92
BEAVER ²	4,461	357 6	47 0	20 3 ¹ / ₂	1910	Newport News, Va.	Newport News S. B. Co.	2 masts	2 masts	4,500	16.50	530	28	310
BLACK HAWK ³	6,381	404 6	53 9	19 9	1913	Philadelphia, Pa.	Wm. Cramp & Sons	do.	do.	3,400	13.00	2,108	32	462
BOREAS ⁴	6,100	402 6	53 0	26 5	1919	Oakland, Calif.	Moore S. B. Corp.	Turb., 1 s.	do.	2,800	11.00	1,794	15	188
BRAZOS	7,449	455 0	56 0	26 8	1919	Boston, Mass.	United States	2 screws	do.	6,080	14.34	824	12	126
BRIDGE	6,357	400 0	55 2 ¹ / ₂	20 2	1917	Boston, Mass.	United States	2 screws	2 masts	4,000	14.00	1,000	15	188
BRIDGEPORT ⁵	8,005	429 4	54 4	24 7 ¹ / ₂	1901	Vegesach, Germany	Brenner Vulcan	do.	do.	3,600	12.50	1,060	32	452
BUSHNELL	2,869	300 0	45 8	15 0	1915	Seattle, Wash.	Seattle Const. Co.	Turb., 1 s.	do.	2,617	14.15	728	21	255
CAMDEN ⁶	4,752	389 2	48 0	13 4	1900	Flensburg, Germany	Flensburg S. B. Co.	1 screw	do.	2,850	12.00	975	28	352
CANOPUS ⁷	5,506	360 0	51 6	21 5	1919	Camden, N. J.	New York S. B. Corp.	do.	do.	3,858	13.00	1,277	28	337
CAPELLA ⁸	5,078	390 0	54 0	24 5 ¹ / ₂	1920	Hog Island, Pa.	Am. Int. S. B. Corp.	Turb., 1 s.	do.	2,500	11.50	1,222	18	124
CHAUMONT ⁹	7,555	448 0	58 0	33 0	1920	do.	do.	do.	do.	6,000	15.00	1,473	27	258
CUYAMA ^d	7,454	455 0	56 0	22 2	1917	Mare Island, Calif.	United States	2 screws	do.	5,200	14.00	824	12	129
DENEbola ¹⁰	6,985	410 5 ^d	54 0	26 0	1919	Seattle, Wash.	Skinner & Eddy Corp.	Turb., 1 s.	do.	2,500	10.50	1,057	32	452
DOBBS	8,154	460 0	61 1	24 2	1924	Philadelphia, Pa.	United States	do.	2 masts	7,000	16.00	1,107	32	462
FULTON	1,173	216 3	35 0	13 3 ¹ / ₂	1914	Groton, Conn.	New London S. & E. Co.	1 screw	do.	1,000	12.34	234	21	90
GENERAL ALAVA ¹¹	1,115	212 6	29 9	11 0	1885	Dumbarton, Scotland	A. McMillan & Sons	do.	do.	770	10.50	246	6	56
GOLD STAR ¹²	5,066	377 0	52 0	24 0	1920	Wilmington, Del.	Bethlehem S. B. Corp.	do.	do.	2,500	11.00	1,189	15	100
HANNIBAL ¹³	1,933	263 4	39 3	15 6	1868	Sunderland, England	J. Blumer & Co.	do.	do.	7,100	9.00	855	13	244
HENDERSON	7,493	460 0	60 11 ¹ / ₂	19 10 ¹ / ₂	1917	Philadelphia, Pa.	United States	2 screws	do.	4,000	14.00	1,400	24	360
Holland	8,008	460 0	61 1	12 9	1926	Puget Sound	do.	Turb., 1 s.	do.	7,000	16.00	1,050	28	365
JASON ^d	10,339	514 0	65 0	31 8	1913	Sparrows Point, Md.	Maryland Steel Co.	2 screws	do.	6,878	14.32	2,300	23	223
KANAWHA ^d	7,404	455 0	56 0	26 2	1915	Mare Island, Calif.	United States	do.	do.	5,500	14.25	824	12	129
KAWAHA ^{14d}	7,253	430 0	58 0	25 6	1919	Philadelphia, Pa.	Wm. Cramp & Sons	1 screw	do.	2,782	11.00	1,288	12	92
KITTERY ¹⁵	1,839	282 2	40 6	13 3	1905	Bremerhaven, Germany	G. Seebach Co.	2 screws	do.	1,400	15.50	351	13	126
LARAMIE ^{d 16}	7,252	430 0	58 0	25 6	1920	Philadelphia, Pa.	Wm. Cramp & Sons	1 screw	do.	2,800	11.00	1,288	12	92
MATTOLE ^{d 17}	7,252	430 0	58 0	25 6	1920	do.	do.	do.	do.	2,853	11.00	1,288	12	92
MAUMEE ^d	7,894	455 0	56 0	26 2	1916	Mare Island, Calif.	United States	2 screws	do.	5,000	14.00	824	12	126
MEDUSA	10,715	460 0	70 0	19 11	1924	Puget Sound, Wash.	do.	Turb., 1 s.	do.	7,000	16.00	1,834	31	467
MELVILLE	5,322	400 0	54 5 ¹ / ₂	16 0	1905	Camden, N. J.	New York S. B. Corp.	1 turb.	2 pole	4,006	15.00	930	32	452
MERCY ¹⁸	6,644	413 0	50 2	13 8	1917	Philadelphia, Pa.	Wm. Cramp & Sons	2 screws	2 masts	8,500	18.20	1,776	27	365
NECHES ^d	7,283	455 0	56 0	26 8	1920	Boston, Mass.	United States	do.	do.	6,080	14.00	828	12	129
NEPTUNE ^d	9,399	520 0	65 0	31 8	1911	Sparrows Point, Md.	Maryland Steel Co.	Turb., 2 s.	do.	5,409	12.93	2,500	13	165
NERETS ^d	9,631	500 0	62 0	31 8	1913	Newport News, Va.	Newport News S. B. Co.	2 screws	do.	6,904	14.58	1,925	12	165
NITRO	7,440	460 0	60 11 ¹ / ₂	20 11	1921	Puget Sound, Wash.	United States	Turb., 2 s.	do.	6,700	16.00	1,078	15	182
ORION ^d	10,183	514 0	65 0	31 8	1912	Sparrows Point, Md.	Maryland Steel Co.	2 screws	do.	6,943	14.47	2,300	13	165
PATOKA ^d	8,267	60 0	26 2	1919	Newport News, Va.	Newport News S. B. Co.	1 screw	do.	2,756	10.57	1,109	12	145	
PECOS ^d	7,283	455 0	56 0	26 8	1921	Boston, Mass.	United States	2 screws	do.	5,426	14.00	828	12	129
PROCTON ¹⁹	5,784	390 0	54 0	24 5 ^d	1919	Hog Island, Pa.	Am. Int. S. B. Corp.	Turb., 1 s.	do.	2,500	11.50	1,222	15	191
PROMETHEUS	6,689	450 0	60 1	18 0	1910	Mare Island, Calif.	United States	2 screws	do.	7,500	16.00	1,872	30	467
PROTEUS ^d	6,681	500 0	62 0	31 8	1913	Newport News, Va.	Newport News S. B. Co.	do.	do.	7,262	14.67	1,925	12	165
PTBO	7,440	460 0	60 11 ¹ / ₂	20 11	1920	Puget Sound, Wash.	United States	Turb., 2 s.	do.	6,700	16.00	1,493	15	182

RAMAPO ¹	\$ 246	463	3	60	0	26	2	1919	Newport News, Va.	Newport News S. B. Co.	do.	do.	12,917	11.23	1,109	12	95	
RAPIDAN ²	\$ 246	463	3	60	0	26	2	1919	do.	do.	do.	do.	12,900	10.50	1,109	12	92	
RAPPAHANNOCK ³	\$ 880	471	2	59	2	24	2 1/2	1913	Veesack, Germany.	Bremer Vulcan	do.	do.	14,850	11.50	3,060	15	268	
REGULUS ⁴	\$ 980	377	0	52	0	24	0	1920	Wilmington, Del.	Bethlehem S. B. Corp.	do.	do.	12,500	11.00	1,182	13	124	
RELIEF	\$ 288	460	0	60	11 1/2	19	6	1920	Philadelphia, Pa.	United States	Turb., 2 s.	do.	5,250	16.00	1,851	17	165	
RIGEL ⁵	\$ 7,052	410	5 1/2	54	0	20	0	1918	Seattle, Wash.	Skinner & Eddy Corp.	Turb., 1 s.	do.	2,500	10.50	1,097	32	452	
SALINAS ²⁴	\$ 246	463	3	60	0	26	2	1920	Newport News, Va.	Newport News S. B. & D. D. Co.	1 screw	do.	12,900	10.50	1,109	12	95	
SAPALO ²⁵	\$ 246	463	3	60	0	26	2	1920	do.	do.	do.	do.	12,900	10.95	1,109	12	95	
SAVANNAH ²⁶	\$ 7,755	400	0	46	1	21	7 1/2	1899	Flensburg, Germany	Flensburger S. B. Co.	do.	do.	12,000	10.50	1,230	28	320	
SEPULGA ²⁷	\$ 266	463	3	60	0	26	2	1920	Newport News, Va.	Newport News S. B. & D. D. Co.	do.	do.	12,900	10.50	1,109	12	92	
SIRIUS ²⁸	\$ 5,581	390	0	54	0	24	5 1/2	1919	Hog Island, Pa.	Am. Int. S. B. Corp.	Turb., 1 s.	do.	2,500	11.50	1,222	13	100	
SOLACE ²⁹	\$ 927	361	2	44	0	20	6	1896	Newport News, Va.	Newport News S. B. Co.	1 screw	do.	13,200	15.00	1,162	27	300	
SPICA ³⁰	\$ 5,562	390	0	54	0	24	5 1/2	1919	Hog Island, Pa.	Am. Int. S. B. Corp.	Turb., 1 s.	do.	2,500	11.50	1,222	13	124	
THOMPSON, SARA ³¹	\$ 2,691	310	0	40	3	21	10	1888	Newcastle, England.	Wm. Armstrong & Co.	1 screw	do.	1,300	9.00	494	12	92	
TIPPECANOE ³²	\$ 266	463	3	60	0	26	2	1920	Newport News, Va.	Newport News S. B. & D. D. Co.	Turb., 1 s.	do.	2,900	10.50	1,109	12	92	
TRINITY ³³	\$ 266	463	3	60	0	26	2	1920	do.	do.	do.	do.	3,088	11.26	1,109	12	92	
VEGA ³⁴	\$ 5,562	390	0	54	0	24	5 1/2	1919	Hog Island, Pa.	Am. Int. S. B. Corp.	do.	do.	2,500	11.50	1,222	13	100	
VENTAL	\$ 6,691	450	0	60	1	18	0	1909	New York, N. Y.	United States	2 screws	do.	17,500	16.00	1,412	30	467	
WHITNEY	\$ 8,154	460	0	61	0	24	2	1924	Boston, Mass.	do.	Turb., 1 s.	do.	7,000	16.00	1,107	32	462	
WRIGHT	\$ 9,193	448	0	58	0	24	6	1921	Hog Island, Pa.	Am. Int. S. B. Corp.	do.	do.	6,000	15.00	1,629	23	473	
YUKON ³⁵	\$ 969	402	6	53	0	26	5	1920	Oakland, Calif.	Moore S. B. Co.	do.	do.	2,800	11.00	1,794	15	188	
<i>Auxiliaries, ocean tugs</i>																		
ALGERMA	\$ 502	149	4	30	0	14	7	1920	Port Richmond, N. Y.	Staten Island S. B. Co.	1 screw	2 pole	2,017	13.06	279	4	40	
ALLEGHENY ³⁶		149	4	30	0	14	7	1918	Buffalo, N. Y.	American S. B. Co.	do.	2 masts	1,800	14.00	279	4	40	
ARAPAHO		115	0	24	0	12	10	1914	Seattle, Wash.	Seattle Construction Co.	do.	1 mast	800	10.80	142	2	30	
BAGADUCE		149	4	30	0	14	7	1919	Buffalo, N. Y.	Ferguson Steel & Iron Co.	do.	2 pole	1,821	12.40	279	4	40	
Bay Spring	\$ 426	141	4	27	8 1/2	14	1	1920	City Island, N. Y.	Providence Eng. Works	do.	do.	850			3	24	
Challenge ³⁷	\$ 255	122	0	22	2	13	2	1889	Camden, N. J.	J. H. Dialogue & Sons	do.	2 pole	750	14.00	110	2	30	
CHEMUNG ³⁸		115	0	26	8	11	6	1917	Norfolk, Va.	United States	do.	2 masts	900	11.00	147	2	30	
COROCOOK	\$ 502	149	4	30	0	14	7	1920	Port Richmond, N. Y.	Staten Island S. B. Co.	do.	2 pole	1,230	13.00	270	4	40	
GENESEE ³⁹	\$ 617	158	0	29	0	16	0	1905	Sparrows Point, Md.	Maryland Steel Co.	do.	2 masts	1,000	15.00	286	4	40	
ICKA	\$ 502	149	4	30	0	14	7	1920	Port Richmond, N. Y.	Staten Island S. B. Co.	do.	2 pole	1,049	13.06	279	4	40	
KALMIA		149	4	30	0	14	7	1919	Buffalo, N. Y.	Ferguson Steel & Iron Co.	do.	do.	1,800	13.00	279	4	40	
KEOSANQUA	\$ 502	149	4	30	0	14	7	1920	Port Richmond, N. Y.	Staten Island S. B. Co.	do.	do.	1,065	13.06	279	4	40	
KEWAYDIN		149	4	30	0	14	7	1919	Buffalo, N. Y.	Ferguson Steel & Iron Co.	do.	do.	1,800	13.00	279	4	40	
KOKA		149	4	30	0	14	7	1920	Puget Sound, Wash.	United States	do.	do.	1,800	13.00	279	4	40	
LYRENS	\$ 625	157	0	29	0	15	0	1899	Philadelphia, Pa.	Neafie & Levy	do.	do.	1,000		286	4	40	
MAHOPAC		149	4	30	0	14	7	1919	Puget Sound, Wash.	United States	do.	do.	1,800	13.00	279	4	40	
MONTCALM ⁴⁰	\$ 502	149	4	30	0	14	7	1921	Port Richmond, N. Y.	Staten Island S. B. Co.	do.	2 pole	2,017	13.06	272	5	46	
NAPA		149	4	30	0	14	7	1919	Puget Sound, Wash.	United States	do.	do.	1,800	13.00	279	5	41	
NAVAJO ⁴¹	\$ 458	141	4	27	6	14	1	1908	Philadelphia, Pa.	Neafie & Levy	do.	2 masts	935	12.00		3	30	
ONTARIO	\$ 882	175	0	34	0	12	6	1912	Camden, N. J.	New York S. B. Co.	do.	2 pole	1,517	13.20	445	5	50	
PATAPSCO		148	0	29	0 1/2	12	3	1909	Portsmouth, N. H.	United States	do.	2 screws	1,160	13.00	324	3	30	

¹ Formerly st. s. R. L. Barnes (215115).
² Formerly st. s. Beaver (207034).
³ Formerly st. s. Santa Catalina (211623).
⁴ Formerly st. s. Yaquina (217489).
⁵ Formerly German st. s. Breslau.
⁶ Formerly German st. s. Kiel.
⁷ Formerly st. s. Santa Leonora (215364).
⁸ Formerly st. s. Comerant (219638).
⁹ Formerly st. s. Chaumont (220666).
¹⁰ Formerly st. s. Edgewood (216127).
¹¹ Formerly Spanish st. s. General Alava.
¹² Formerly st. s. Gold Star (220371).
¹³ Formerly British st. s. Joseph Holland.

¹⁴ Formerly st. s. Kaweah (219154).
¹⁵ Formerly German st. s. President.
¹⁶ Formerly st. s. Laramie (219548).
¹⁷ Formerly st. s. Martole (220062).
¹⁸ Formerly st. s. Saratoga (204160).
¹⁹ Formerly st. s. Schaume (218282).
²⁰ Formerly st. s. Rapidan (219403).
²¹ Formerly German st. s. Pommern.
²² Formerly st. s. Glenora (220644).
²³ Formerly st. s. Edgecombe (217412).
²⁴ Formerly st. s. Hudsonian (219592).
²⁵ Formerly st. s. Sapelo (219470).
²⁶ Formerly German st. s. Saxonia.

²⁷ Formerly st. s. Fleetco (219980).
²⁸ Formerly st. s. Saluda (217573).
²⁹ Formerly st. s. Creole (127166).
³⁰ Formerly st. s. Shannock (218867).
³¹ Formerly st. s. Guthell.
³² Formerly st. s. Tippecanoe (220210).
³³ Formerly st. s. Rapidan (219403).
³⁴ Formerly st. s. Lebanon (218791).
³⁵ Formerly st. s. Mehanno (219626).
³⁶ Formerly U. S. S. Huron.
³⁷ Formerly [a] st. s. Luckenbach (141021).
³⁸ Formerly [b] st. s. Defiance.

³⁹ Formerly U. S. S. Pocahontas.
⁴⁰ Formerly st. s. Monocacy (202489).
⁴¹ Formerly U. S. S. Kineo.
⁴² Formerly st. s. General Hubbard (204193).
^a Gross tonnage.
^b Estimated.
^c Fuel oil (40 cubic feet per ton).
^d Fuel ship.
^e Loaded summer draft.
^f Indicated horsepower.
^g Shaft horsepower.
^h Diesel, 2 cycle.

In addition to the vessels listed, the following small craft are owned and operated by the Navy Department:

<i>District craft</i>	
Ambulance boats.....	3
Barges:	
Coal.....	232
Fueling.....	4
Fuel-oil.....	25
Stevedoring.....	6
Torpedo-testing.....	4
Water.....	18
Derricks:	
Floating.....	40
Scaphane-wrecking.....	3
Dredges.....	6
Ferryboats and launches.....	18
Floats, cars.....	8
Lighters:	
Ammunition.....	22
Ash.....	26
Freight.....	84
Garbage.....	7
Pile drivers, floating.....	11
Scows:	
Heating.....	3
Tugs, harbor.....	55
Workshops, floating.....	5
Vessels, district patrol.....	4
Unclassified.....	11
Total.....	600

Rig	Name of vessel	Tonnage		Dimensions			Built		Power	Propulsion	Home station	Complement		
		Gross	Net	Length	Breadth	Depth	When	Where				Officers	Crew	
QUARTERMASTER CORPS, U. S. ARMY														
<i>Transports</i>														
St. s.	CAMBRAI ¹	7,555	3,919	448.0	58.0	30.5	1920	Hog Island, Pa.	S. turb.	1 screw	San Francisco, Calif.	24	130	
St. s.	CHATEAU THIERRY ²	7,555	3,919	448.0	58.0	30.5	1920	do.	do.	do.	New York, N. Y.	24	130	
St. s.	DELLWOOD ³	2,478	2,063	320.9	46.0	26.9	1920	Oakland, Calif.	S. t. exp.	do.	Seattle, Wash.	11	62	
St. s.	KENOWIS	4,963	3,035	330.0	54.2	27.8	1920	Hog Island, Pa.	S. turb.	do.	New York, N. Y.	10	60	
St. s.	MEIGS ⁴	7,358	5,310	430.4	54.0	38.3	1921	Los Angeles, Calif.	S. t. exp.	do.	San Francisco, Calif.	11	62	
St. s.	MERRITT	2,898	1,411	300.0	45.0	29.3	1912	Shanghai, China	do.	do.	Manila, P. I.	10	107	
St. s.	SAINT MIHIEL ⁵	7,555	3,919	448.0	58.0	30.5	1920	Hog Island, Pa.	S. turb.	1 screw	New York, N. Y.	24	130	
St. s.	SOMME ⁶	7,555	3,919	448.0	58.0	30.5	1920	do.	do.	do.	San Francisco, Calif.	24	130	
St. s.	THOMAS ⁷	7,685	5,644	445.5	50.2	29.8	1924	Belfast, Ireland	S. t. exp.	2 screw	do.	13	172	
St. s.	U. S. GRANT ⁸	9,410	5,764	490.4	55.3	27.6	1907	Stettin, Germany	S. q. exp.	do.	do.	13	172	
<i>Ferryboats</i>														
St. s.	HUMPHREY, GEN. CHARLES F.			128.0	44.0	15.2	1928	Norfolk, Va.	Diesel	2 screw	Governors Island, N. Y.	4	8	
St. s.	OTIS, GEN.	389	257	114.0	32.0	12.25	1910	Wilmington, Del.	S. t. exp.	do.	Fort Jay, N. Y.	4	13	
<i>Steam lighters and water boats</i>														
St. s.	EL AQUADOR ⁹	390	238	145.6	30.3	10.7	1906	San Francisco, Calif.	S. comp.	1 screw	Fort Mason, Calif.	4	12	
St. s.	EL AQUARIO	562	290	161.6	30.0	16.0	1919	Seattle, Wash.	S. t. exp.	do.	San Francisco, Calif.	4	11	
St. s.	CANBY ¹⁰	219	142	97.2	30.4	9.3	1898	Sleighsby, N. Y.	S. comp.	do.	New York, N. Y.	4	8	
St. s.	HODGSON, COL. FRED G. ¹¹	172	106	100.0	25.0	8.6	1915	Milford, Del.	do.	do.	Governors Island, N. Y.	2	8	
St. s.	NORMOTLE, MAJ. J. E.	196	99	110.0	29.41	8.5	1918	do.	do.	do.	New York, N. Y.	2	4	
<i>Mine planters</i>														
St. s.	ARMISTEAD, COL. GEO.	498	304	150.0	30.4	12.0	1904	Philadelphia, Pa.	S. t. exp.	2 screw	Portland, Ore.	5	13	
St. s.	BAIRD, GEN. ABRAHAM	704	438	172.0	32.0	17.0	1919	Milwaukee, Wis.	do.	do.	New London, Conn.	7	20	
St. s.	BELL, GEN. FRANKLIN	704	438	172.0	32.0	17.0	1919	do.	do.	do.	Puget Sound, Wash.	7	20	
St. s.	FRANK, GEN. ROYAL T.	632	224	154.3	32.0	17.0	1909	Camden, N. J.	do.	do.	Boston, Mass.	5	13	
St. s.	GRAHAM, GEN. WM. M.			170.0	32.0	17.0	1917	do.	do.	do.	Cristobal, Canal Zone	6	15	
St. s.	HARRISON, COL. GEO. E.	704	438	172.0	32.0	17.0	1919	Milwaukee, Wis.	do.	do.	Philippines	7	20	
St. s.	HENRY, JOSEPH	601	409	160.0	32.0	17.0	1909	Newport News, Va.	do.	do.	Governors Island N. Y.	4	13	
St. s.	ORD, GEN. E. O. C.	590	401	154.3	32.0	14.7	1892	Wilmington, Del.	do.	do.	do.	5	13	
St. s.	SCHOFIELD, GEN. J. M.	632	224	154.3	32.0	14.7	1909	Camden, N. J.	do.	do.	Fort Monroe, Va.	5	13	
<i>River steamers</i>														
St. s.	BARNETT, COL. H.	158	87	98.0	20.0	7.0	1914	Croton on Hudson, N. Y.	S. comp.	2 screw	Fort Slocum, N. Y.	3	8	
St. s.	COXE, GEN. F. M.	900	600	150.0	28.0	13.0	1921	Charleston, W. Va.	S. t. exp.	do.	San Francisco, Calif.	5	11	
St. p.	DAVIS, GEN. JEFF C. ¹²	227	184	120.0	22.0	4.0	1898	Victoria, British Columbia	do.	Paddle	Department of Interior	6	15	
St. s.	HYDE, GEN. JOHN McE. ¹³	900	600	150.0	28.0	13.0	1921	Charleston, W. Va.	do.	2 screw	Fort H. G. Wright, N. Y.	3	15	
St. p.	JACOBS, GEN. J. W.	319	232	125.5	26.6	4.3	1908	Portland, Ore.	do.	Paddle	Department of Interior	6	14	

¹ Formerly st. s. Cambrai (220778).
² Formerly st. s. Chateau Thierry (220803).
³ Formerly st. s. Dellwood (219590).
⁴ Formerly st. s. West Newark (221330).
⁵ Formerly st. s. St. Mihiel (220739).

⁶ Formerly st. s. Somme (220853).
⁷ Formerly British st. s. Minnewaska.
⁸ Formerly (a) German st. s. Konig Wilhelm II.
(b) st. s. Madawaska (215459).
⁹ Formerly British st. s. El Aquador.

¹⁰ Formerly st. s. Iron King (100670).
¹¹ Formerly st. s. George H. Johnson (213637).
¹² Formerly st. s. Dixie (212350).
¹³ Formerly British st. s. Dochesnay.

Rig	Name of vessel	Tonnage		Dimensions			Built		Power	Propulsion	Home station	Complement		
		Gross	Net	Length	Breadth	Depth	When	Where				Officers	Crew	
QUARTERMASTER CORPS, U. S. ARMY—Con.														
<i>River steamers—Continued</i>														
St. s.	LEWIN, GEN. MORGAN *	900	700	150.0	28.0	13.0	1921	Wilmington, N. C.	Diesel	2 screw	Cristobal, Canal Zone	5	11	
St. s.	RUCKER, GEN. D. H. *	900	700	150.0	28.0	13.0	1921	do	do	Fort Washington, Md.	5	11		
<i>Tugs</i>														
St. s.	GEN. ALESHERE 1	263	284	111.8	27.6	14.4	1913	Port Richmond, N. Y.	S. t. exp.	1 screw	Brooklyn, N. Y.	2	12	
St. s.	CUBA 2	594	268	150.6	29.4	18.9	1901	Bath, Me.	do	do	Honolulu, Hawaii	4	16	
St. s.	CLAYTON, COL 3	132	90	76.8	24.0	10.5	1916	Tottenville, N. Y.	do	do	Brooklyn, N. Y.	2	4	
St. s.	RENO 4	135	67	96.3	20.5	10.0	1889	Philadelphia, Pa.	S. comp.	do	Hampton Roads, Va.	2	6	
St. s.	SAN PEDRO	113	44	100.5	20.8	10.4	1890	England	do	do	Manila Bay, P. I.	1	3	
St. s.	SLOCUM 5	113	284	165.0	29.3	18.0	1888	Philadelphia, Pa.	S. t. exp.	do	San Francisco, Calif.	4	10	
Gr. s.	TUG 91	100	65	64.5	16.1	5.9	1918	Pearl Harbor	Gas	do	Honolulu, Hawaii	1	2	
St. s.	WEEKS, GEN.	338	50	140.0	26.0	17.0	1910	Shanghai, China	S. t. exp.	do	Manila, Bay, P. I.	4	10	
<i>Passenger, artillery, and freight vessels</i>														
St. s.	ANDERSON, GEN. ROBT.	194	46	88.0	22.0	10.0	1918	Quincy, Mass.	S. comp.	1 screw	Boston Harbor, Mass.	2	6	
St. s.	ARNOLD, GEN. ROBERT	139	104	98.0	21.0	10.0	1909	do	do	do	Narragansett Bay	2	6	
Gr. s.	Baker, Lieut. Howard T.	27	15	64.0	17.3	6.5	1919	North Tonawanda, N. Y.	Gas	do	Governors Island, N. Y.	2	6	
St. s.	BARRETT, CAPT. GREGORY	159	77	98.0	22.0	11.4	1909	Portland, Ore.	S. comp.	do	San Francisco, Calif.	2	6	
St. s.	BALCHOLDER, GEN. R. N.	280	167	110.0	24.0	12.2	1905	Philadelphia, Pa.	do	do	Boston Harbor, Mass.	4	7	
St. s.	CARROLL, SPRIGG	280	146	110.0	24.5	10.0	1903	Wilmington, Del.	do	do	Charleston, S. C.	4	7	
Gr. s.	Cochrane, Lieut. Stanley L.	27	15	64.0	16.0	6.5	1919	Cristfield, Md.	Gas	do	Los Angeles, Calif.	2	4	
St. s.	CONDON, MAJ. C. M.	170	92	98.0	22.0	12.8	1919	Bay City, Mich.	S. comp.	do	Narragansett Bay	2	4	
Gr. s.	Crosby, Lieut. Harry E.	27	15	64.0	17.3	6.5	1919	North Tonawanda, N. Y.	Gas	do	Pearl Harbor, Hawaii	2	4	
St. s.	Douglas, Lieut. Harold B.	177	137	101.0	23.5	13.1	1919	Rocky River, Ohio	S. comp.	do	Columbia River, Oreg.	2	4	
Gr. s.	Dwight, Lieut. Lawrence	27	15	64.0	17.3	6.5	1919	North Tonawanda, N. Y.	Gas	do	Puget Sound, Wash.	2	4	
St. s.	FORNANCE, CAPT. JOS.	164	106	98.0	22.0	10.6	1909	Portland, Ore.	S. comp.	do	Fort Seward, Alaska	2	6	
Gr. s.	Gaines, Capt. Theo.	27	15	64.0	17.3	6.5	1919	North Tonawanda, N. Y.	Gas	do	Fort Washington, Md.	2	6	
Gr. s.	Gaither, Lieut. Wilson B.	27	15	64.0	17.3	6.5	1919	do	do	do	2	6		
St. s.	GETTY, GEN. G. W.	168	46	89.0	22.0	11.0	1909	Fore River, Mass.	S. comp.	do	Miraflores, Panama	2	6	
St. s.	GREEN, GEN. NATH L.	340	191	130.0	27.0	12.0	1904	Wilmington, Del.	do	do	Cristobal, Panama	2	6	
St. s.	JENKINS, MAJ. A. G.	170	92	98.0	22.0	12.8	1919	Bay City, Mich.	do	do	New London, Conn.	2	4	
St. s.	JESUP, GEN. THOS. S.	340	191	130.0	27.0	13.0	1904	Wilmington, Del.	do	do	Fort Barrancas, Fla.	2	4	
St. s.	JOHNSTON, GEN. JOS. E.	355	202	130.0	27.0	13.0	1904	Sparrows Point, Md.	do	do	Boston Harbor, Mass.	4	10	
Gr. s.	Langley	27	15	53.0	14.0	6.5	1916	Annapolis, Md.	Gas	do	Governors Island, N. Y.	2	4	
St. s.	MIFFLIN, GEN.	406	231	130.0	27.0	12.1	1904	San Francisco, Calif.	S. comp.	do	Langley Field, Va.	2	4	
St. s.	Wiley, Gen.	364	187	138.0	26.0	13.6	1911	Hongkong, China	do	do	Puget Sound, Wash.	2	4	
St. s.	Nones, Capt. Ed. P.	177	137	101.0	23.5	13.1	1919	Rocky River, Ohio	do	do	Manila Bay, P. I.	2	5	
St. s.	ORDNANCE	293	199	120.0	26.0	10.5	1879	Wilmington, Del.	S. t. exp.	do	Governors Island, N. Y.	3	3	
St. s.	Pence, Maj. Wm. P.	177	137	101.0	23.5	13.1	1919	Rocky River, Ohio	S. comp.	do	do	4	4	
St. s.	Perry, Capt. E. L.	177	137	101.0	23.5	13.1	1919	do	do	do	2	4		
St. s.	PICKERING, GEN. TIM.	280	185	110.0	24.4	13.2	1905	Philadelphia, Pa.	do	do	Fort Wright, Conn.	4	8	
St. s.	RANDOL, GEN. A. M.	153	104	89.0	22.0	10.0	1909	Quincy, Mass.	do	do	Portland Harbor, Me.	2	6	
St. s.	SCHUMM, LT. COL. H. C.	170	92	98.0	22.0	12.8	1919	Bay City, Mich.	do	do	Long Island Sound, N. Y.	2	4	
St. s.	SPRINGER, CAPT. ANTON.	32	21	65.0	13.0	7.0	1909	San Francisco, Calif.	do	do	Fort Worden, Wash.	2	3	
St. s.	THOMAS, MAJ. EVAN	212	115	105.0	20.0	6.0	1904	Ballard, Wash.	do	do	Fort McArthur, Calif.	4	7	

Launches												
St. s.	ADAMS	27	16	65.0	11.5	6.3	1910	Shanghai, China	S. comp.	1 screw	Manila Bay, P. I.	8
Ga. s.	Alcatraz	18	14	50.0	10.6	5.0	1903	San Francisco, Calif.	Gas	do.	San Francisco, Calif.	1
Ga. s.	Aviator	5	3	35.0	6.1	4.0	1919	San Diego, Calif.	do.	do.	San Diego, Calif.	1
Ga. s.	Beachley, Lieut. Ed. D.	3	2	36.0	6.0	2.0	1906	Seattle, Wash.	do.	do.	Alaska	1
Ga. s.	Breckenridge, Capt. E. L. D.	7	5	40.0	10.6	4.2	1918	Panama	do.	do.	Colon, Canal Zone	2
Ga. s.	Bryant, Nobie C.	9	5	35.0	6.3	4.0	1917	Navy Yard, Norfolk, Va.	do.	do.	Long Island Sound, N. Y.	2
Ga. s.	C-1288	5	3	32.0	5.0		1917	do.	do.	do.	New York Harbor, N. Y.	2
Ga. s.	Cyprice II	15	8	43.6	9.9	5.0	1920	North Tonawanda, N. Y.	do.	do.	Pig Point, Va.	1
Ga. s.	Cheney, Lieut. Ward	28	20	60.0	12.2	6.0	1909	Port Clinton, Ohio	do.	do.	Fort Amador, Canal Zone	3
Ga. s.	Conry, Lieut. C. E. ^a	7	5	40.0	9.0	5.0	1915	Norfolk, Va.	do.	do.	Fort Davis, Canal Zone	2
Ga. s.	Crowl, Capt. C. S.	7	5	46.0	10.5	4.6	1918	Navy Yard, Norfolk, Va.	do.	do.	Fort Amador, Canal Zone	2
St. s.	EGBERT	54	33	90.0	15.2	7.5	1908	Hongkong, China	S. comp.	do.	Manila Bay, P. I.	9
Ga. s.	F-1	4	3	25.0	6.0	2.6					Fort Sherman, Canal Zone	
Ga. s.	Fabius	5	3	32.8	8.4	4.0					Aberdeen, Md.	
Ga. s.	Florence	8	5	41.6	9.0			Morris Heights, N. Y.	Gas	1 screw	West Point, N. Y.	1
St. s.	FORBY	27	16	65.0	11.3	6.3	1910	Shanghai, China	S. comp.	do.	Manila Bay, P. I.	8
St. s.	GEARY	54	33	90.0	14.5	7.5	1908	Hongkong, China	do.	do.	do.	10
Ga. s.	G. L. 2	5	3	35.0	8.9	5.5	1918	Portsmouth, N. H.	Bath, Me.	do.	Aberdeen, Md.	2
Ga. s.	J-6	5	3	35.0	8.0	6.0			do.	do.	Hampton Roads, Va.	2
Ga. s.	J-9	5	3	35.0	8.0	6.0			do.	do.	Cristobal, Canal Zone	2
Ga. s.	J-10	5	3	35.0	8.0	6.0			do.	do.	Fort DeLesseps, Canal Zone	2
Ga. s.	J-12	5	3	35.0	8.0	6.0			do.	do.	Cristobal, Canal Zone	2
Ga. s.	J-14											
St. s.	JWELL, J. M.	55	35	96.7	15.5	7.5	1908	Hongkong, China	S. comp.	1 screw	Manila Bay, P. I.	8
Ga. s.	Jones, Eugene B.			40.0			1922	Mare Island, Calif.	Gas	do.	Hawaii	3
Ga. s.	Kelly, Lieut. G. E. M.	3	2	30.0	6.9	3.0	1912	Seattle, Wash.	do.	do.	Alaska	2
Ga. s.	Laws, Albert	4	3	40.0	11.0	4.2	1911	Madison Barracks, N. Y.	do.	do.	Lake Ontario, Canada	2
St. s.	LEDYARD	70	38	90.0	18.0	7.6	1910	Shanghai, China	S. comp.	do.	Manila Bay, P. I.	8
Ga. s.	Logan, Lieut. Patrick II	9	7				1918	Navy Yard, Norfolk, Va.	Gas	do.	Fort Monroe, Va.	2
St. s.	MCCONVILLE	70	38	90.0	18.0	7.6	1910	Shanghai, China	S. comp.	do.	Philippines	1
Ga. s.	Mekie, Maj. J. W.	8	6	40.0	10.6	4.6	1918	Balboa, Canal Zone	Gas	do.	Gatun, Canal Zone	17
St. s.	MITCHE II	70	38	90.0	18.0	7.6	1910	Shanghai, China	S. comp.	do.	Philippines	8
Ga. s.	Motor Sailor No. 1						1919	Mare Island, Calif.	Gas	do.	Honolulu, Hawaii	2
Ga. s.	Motor Sailor No. 2						1919	do.	do.	do.	2	
Ga. s.	Motor Sailor No. 3						1919	do.	do.	do.	2	
Ga. s.	Motor Sailor No. 4						1919	do.	do.	do.	2	
Ga. s.	Motor Sailor No. 5						1918	do.	do.	do.	2	
Ga. s.	Natalie	5	3	25.0			1918	San Diego, Calif.	do.	do.	San Diego, Calif.	2
Ga. s.	Navahoe	17	9	33.5	16.4	3.0	1883	Pocomoke City, Md.	do.	do.	Camp Eustis, Va.	1
Ga. s.	Neary, Lieut. Ward	29	20	60.0	12.1	6.0	1909	Port Clinton, Ohio	do.	do.	Governors Island, N. Y.	2
Ga. s.	Niagara-M. L. No. 1			24.0				Buffalo, N. Y.	do.	do.	Fort Niagara	1
Ga. s.	Osprey	5	3	35.0	8.0	5.0	1911	Manila, P. I.	do.	do.	Manila Bay, P. I.	1
Ga. s.	Pelican (tender)	6	4	25.0	7.0	3.1	1911	do.	do.	do.	1	
Ga. s.	Penguin (tender)	5	3	32.0	6.5	2.8	1910	do.	do.	do.	1	
Ga. s.	Pep	1	1	25.0	4.0	3.0	1918	do.	do.	do.	2	
Ga. s.	Phosgene	2	2	25.0	4.0	2.0	1918	do.	do.	do.	2	
Ga. s.	Pilot	30	20	64.6	14.0		1916	Battery Park, Va.	do.	do.	Camp Eustis, Va.	1
Ga. s.	Q-2	16	9	61.0	12.0	7.0	1918	Stamford, Conn.	do.	do.	Fort Sherman, Panama, Canal Zone	3
Ga. s.	Q-4	16	9	61.0	12.0	7.0	1918	do.	do.	do.	3	
Ga. s.	Q-8	16	9	61.0	12.0	7.0	1918	do.	do.	do.	3	
Ga. s.	Q-9	16	9	61.0	12.0	7.0	1918	do.	do.	do.	3	
Ga. s.	Q-10	16	9	61.0	12.0	7.0	1918	do.	do.	do.	3	
											Fort Warren, Boston, Mass.	3

Government Vessels

^a Dolphin (211187).
^b Formerly st. s. Hamburg American Line No. 3.
^c Dolphin.
^d Formerly st. s. Cuba (127324).
^e Formerly st. s. Maren Lee (214489).

^f Formerly st. s. Gyrosum King (86424).
^g Formerly st. s. Britannia (3427).
^h Formerly Brig. Gen. C. H. Noble
ⁱ Formerly ga. s. Maritima.
^j Concrete.

Rig	Name of vessel	Tonnage		Dimensions			Built		Power	Propulsion	Home station	Comple- ment		
		Gross	Net	Length	Breadth	Depth	When	Where				Offi- cers	Crew	
QUARTERMASTER CORPS, U. S. ARMY—Con.														
<i>Launches—Con.</i>														
				<i>Feet</i>	<i>Feet</i>	<i>Feet</i>								
Ga. s.	Q-11.....	16	9	61.0	12.0	7.0	1918	Stamford, Conn.	Gas.....	1 screw.....	Fort Constitution, N. H.		3	
Ga. s.	Q-12.....	16	9	61.0	12.0	7.0	1918	do.	do.	do.	Fort Slocum, N. Y.		3	
Ga. s.	Q-15.....	16	9	61.0	12.0	7.0	1921	do.	do.	do.	Sun Juan, P. R.		3	
Ga. s.	Q. M. C. No. 1						1899	Bulboe, Canal Zone.	do.	do.	Gatun, Canal Zone.		1	
Ga. s.	San Jose.....	4	3	23.0	7.0	3.0			do.	do.	Fort Mills, Manila, P. I.		2	
Ga. s.	Simmonds, Maj. J. W.	5	2	35.0	8.0	6.0	1919	Navy yard, Norfolk, Va.	do.	do.	Selfridge Field, Mich.		2	
St. s.	TULLY.....	15	16	65.0	11.2	4.3	1910	Shanghai, China.	S. comp.	do.	Manila Bay, P. I.		9	
Ga. s.	Virginia.....	5	1	48.0	8.0	2.5	1914	City Island, N. Y.	Gas.	do.	Aberdeen, Md.		2	
Ga. s.	Ward, Thomas H.	5	3	35.0	7.0		1919	Norfolk, Va.	do.	do.	Langley Field, Va.		2	
<i>Distribution box boats or, L class</i>														
Ga. s.	L-6.....	5	3	32.0	9.0	4.3	1908	Bayonne, N. J.	Gas.....	1 screw.....	Fort Kamehameha, Hawaii		3	
Ga. s.	L-10.....			32.0	9.0	4.3	1908	do.	do.	do.	France Field, Canal Zone.		3	
Ga. s.	L-13.....			32.0	9.0	4.3	1908	do.	do.	do.	Fort Crockett, Tex.		3	
Ga. s.	L-14.....			32.0	9.0	4.3	1908	do.	do.	do.	Fort McArthur, Calif.		3	
Ga. s.	L-21.....			32.0	9.0	4.3	1908	do.	do.	do.	Fort H. G. Wright, N. Y.		3	
Ga. s.	L-27.....			32.0	9.0	4.3	1908	do.	do.	do.	Fort Constitution, N. H.		3	
Ga. s.	L-30.....			32.0	9.0	4.3	1908	do.	do.	do.	Fort Adams, Mass.		3	
Ga. s.	L-31.....			32.0	9.0	4.3	1908	do.	do.	do.	Fort Rodman, Mass.		3	
Ga. s.	L-34.....	15		64.0	14.0	6.6	1915	Oakland, Calif.	do.	do.	Fort Winfield Scott, Calif.	3	3	
Ga. s.	L-35.....	15		64.0	14.0	7.9	1915	Puget Sound, Wash.	do.	do.	Fort Worden, Wash.	3	3	
Ga. s.	L-38.....	15		64.0	16.0	6.5	1918	Greenport, N. Y.	do.	do.	Fort Barrancas, Fla.	3	3	
Ga. s.	L-39.....	15		64.0	16.0	6.5	1918	do.	do.	do.	Langley Field, Va.	3	3	
Ga. s.	L-40.....	15		64.0	16.0	6.5	1918	do.	do.	do.	Fort Hamilton, N. Y.	3	3	
Ga. s.	L-41.....	15		64.0	16.0	6.5	1918	do.	do.	do.	Langley Field, Va.	3	3	
Ga. s.	L-42.....	15		64.0	16.0	6.5	1918	do.	do.	do.	Fort Wright, N. Y.	3	3	
Ga. s.	L-43.....	15		64.0	16.0	6.5	1918	do.	do.	do.	Narragansett Bay, R. I.	3	3	
Ga. s.	L-45.....	15		64.0	16.0	6.5	1918	Rochester, N. Y.	do.	do.	Fort Monroe, Va.	3	3	
Ga. s.	L-47.....	15		64.0	16.0	6.5	1918	do.	do.	do.	Fort Williams, Me.	3	3	
Ga. s.	L-48.....	15		64.0	16.0	6.5	1918	do.	do.	do.	Fort Warren, Mass.	3	3	
Ga. s.	L-49.....	15		64.0	16.0	6.5	1918	do.	do.	do.	Narragansett Bay, R. I.	3	3	
Ga. s.	L-50.....	15		64.0	16.0	6.5	1918	do.	do.	do.	Fort Wright, N. Y.	3	3	
Ga. s.	L-51.....	15		64.0	16.0	6.5	1918	do.	do.	do.	Fort Totten, N. Y.	3	3	
Ga. s.	L-52.....	15		64.0	16.0	6.5	1918	do.	do.	do.	Fort Warren, Mass.	3	3	
Ga. s.	L-53.....	15		64.0	16.0	6.5	1918	do.	do.	do.	Cristobal, Canal Zone.	3	3	
Ga. s.	L-55.....	15		64.0	16.0	6.5	1918	do.	do.	do.	Fort Sherman, Canal Zone	3	3	
Ga. s.	L-56.....	15		64.0	16.0	6.5	1918	do.	do.	do.	Fort Du Pont, Del.	3	3	
Ga. s.	L-57.....	15		64.0	16.0	6.5	1918	do.	do.	do.	Fort Moultrie, S. C.	3	3	
Ga. s.	L-61.....	33	20	72.0	16.0	7.5	1921	Hongkong, China.	do.	do.	Manila Bay, P. I.	3	3	
<i>Motor mine yeards</i>														
Open.	M-3.....	3	2	20.4	6.6	4.4	1905	Bayonne, N. J.	Gas.....	1 screw.....	Fort Constitution, N. H.		2	
Open.	M-4.....	3	2	20.4	6.6	4.4	1905	do.	do.	do.	Boston Air Port.		2	
Open.	M-14.....	3	2	20.4	6.6	4.4	1905	do.	do.	do.	Fort Hancock, N. J.		2	
Open.	M-22.....	3	2	20.4	6.6	4.4	1905	do.	do.	do.	do.		2	
Open.	M-40.....	3	2	20.4	6.6	4.4	1905	do.	do.	do.	Tender on Gen. R. T. Frank.		2	
Open.	M-101.....	3	2	30.0	8.0	5.0	1914	Brooklyn, N. Y.	do.	do.	Fort H. G. Wright, N. Y.		2	

Open.	M-104	3	33	30.0	8.0	5.0	1014	do	do	do	Fort Amador, Canal Zone
Open.	M-105	3	33	30.0	8.0	5.0	1916	do	do	do	Fort H. G. Wright, N. Y.
Open.	M-201	4	33	24.0	6.6	3.0	1918	Eau Claire, Wis.	do	do	Fort Barrancas, Fla.
Open.	M-202	4	33	24.0	6.6	3.0	1918	do	do	do	do
Open.	M-203	4	33	24.0	6.6	3.0	1918	do	do	do	Fort Morgan, Ala.
Open.	M-207	4	33	24.0	6.6	3.0	1918	do	do	do	Fort Constitution, N. H.
Open.	M-208	4	33	24.0	6.6	3.0	1918	do	do	do	Fort Hamilton, N. Y.
Open.	M-209	4	33	24.0	6.6	3.0	1918	do	do	do	do
Open.	M-210	4	33	24.0	6.6	3.0	1918	do	do	do	Fort Hancock, N. J.
Open.	M-211	4	33	24.0	6.6	3.0	1918	do	do	do	do
Open.	M-212	4	33	24.0	6.6	3.0	1918	do	do	do	Fort Washington, Md.
Open.	M-213	4	33	24.0	6.6	3.0	1918	do	do	do	Fort Monroe, Va.
Open.	M-214	4	33	24.0	6.6	3.0	1918	do	do	do	Fort Du Pont, Del.
Open.	M-215	4	33	24.0	6.6	3.0	1918	do	do	do	Fort H. G. Wright, N. Y.
Open.	M-216	4	33	24.0	6.6	3.0	1918	do	do	do	Fort Adams, Mass.
Open.	M-217	4	33	24.0	6.6	3.0	1918	do	do	do	do
Open.	M-218	4	33	24.0	6.6	3.0	1918	do	do	do	Fort Du Pont, Del.
Open.	M-220	4	33	24.0	6.6	3.0	1918	do	do	do	Fort Kamehameka, Hawaii
Open.	M-223	4	33	24.0	6.6	3.0	1918	do	do	do	Tender on Gen. Graham
Open.	M-224	4	33	24.0	6.6	3.0	1918	do	do	do	Sand Point Field, Wash.
Open.	M-225	4	33	24.0	6.6	3.0	1918	do	do	do	Vancouver Bks. Airdrome, Wash.
Open.	M-226	4	33	24.0	6.6	3.0	1918	do	do	do	Fort Moultrie, S. C.
Open.	M-227	4	33	24.0	6.6	3.0	1918	do	do	do	Fort Constitution, N. H.
Open.	M-228	4	33	24.0	6.6	3.0	1918	do	do	do	Fort Winfield Scott, Calif.
Open.	M-233	4	33	24.0	6.6	3.0	1918	do	do	do	Fort Warren, Mass.
Open.	M-234	4	33	24.0	6.6	3.0	1918	do	do	do	do
Open.	M-235	4	33	24.0	6.6	3.0	1918	do	do	do	Fort Rodman, Mass.
Open.	M-238	4	33	24.0	6.6	3.0	1918	do	do	do	Fort Hancock, N. J.
Open.	M-241	4	33	24.0	6.6	3.0	1918	do	do	do	Fort Monroe, Va.
Open.	M-242	4	33	24.0	6.6	3.0	1918	do	do	do	Sandy Hook, N. J.
Open.	M-245	4	33	24.0	6.6	3.0	1918	do	do	do	Fort McArthur, Calif.
Open.	M-246	4	33	24.0	6.6	3.0	1918	do	do	do	Fort Rosecrans, Calif.
Open.	M-248	4	33	24.0	6.6	3.0	1918	do	do	do	Fort McArthur, Calif.
Open.	M-249	4	33	24.0	6.6	3.0	1918	do	do	do	Fort Stevens, Oreg.
Open.	M-250	4	33	24.0	6.6	3.0	1918	do	do	do	do
Open.	M-251	4	33	24.0	6.6	3.0	1918	do	do	do	Fort Sherman, Canal Zone
Open.	M-255	4	33	24.0	6.6	3.0	1920	do	do	do	Charleston, S. C.
Open.	M-256	4	33	24.0	6.6	3.0	1920	do	do	do	Fort Totten, N. Y.
Open.	M-257	4	33	24.0	6.6	3.0	1920	do	do	do	Puget Sound, Wash.
Open.	M-259	4	33	24.0	6.6	3.0	1920	do	do	do	Fort H. G. Wright, N. Y.
Open.	M-260	4	33	24.0	6.6	3.0	1920	do	do	do	Fort Totten, N. Y.
Open.	M-261	4	33	24.0	6.6	3.0	1920	do	do	do	Fort Adams, R. I.
Open.	M-262	4	33	24.0	6.6	3.0	1920	do	do	do	do
Open.	M-263	4	33	24.0	6.6	3.0	1920	do	do	do	Tender to Gen. Harrison
Open.	M-264	4	33	24.0	6.6	3.0	1920	do	do	do	Fort Monroe, Va.
Open.	M-265	4	33	24.0	6.6	3.0	1921	do	do	do	Fort H. G. Wright, N. Y.
Open.	M-266	4	33	24.0	6.6	3.0	1921	do	do	do	Fort Rodman, Mass.
Open.	M-267	4	33	24.0	6.6	3.0	1921	do	do	do	Fort Williams, Me.
Open.	M-268	4	33	24.0	6.6	3.0	1921	do	do	do	Fort Adams, R. I.
Open.	M-269	4	33	24.0	6.6	3.0	1921	do	do	do	Fort Warren, Mass.
Open.	M-270	4	33	24.0	6.6	3.0	1921	do	do	do	do
Open.	M-271	4	33	24.0	6.6	3.0	1921	do	do	do	Fort Winfield Scott, Calif.
Open.	M-272	4	33	24.0	6.6	3.0	1921	do	do	do	Manila, P. I.
Open.	M-273	4	33	24.0	6.6	3.0	1921	do	do	do	do
Open.	M-274	4	33	24.0	6.6	3.0	1921	do	do	do	do
Open.	M-275	4	33	24.0	6.6	3.0	1921	do	do	do	Fort Rosecrans, Calif.
Open.	M-276	4	33	24.0	6.6	3.0	1921	do	do	do	Puget Sound, Wash.
Open.	M-277	4	33	24.0	6.6	3.0	1921	do	do	do	do
Open.	M-278	4	33	24.0	6.6	3.0	1921	do	do	do	Fort Worden, Wash.

1 Formerly ga. s. J-8.

2 Formerly M-252.

3 Formerly M-219.

Government Vessels

Rig	Name of vessel	Tonnage		Dimensions			Built		Power	Propulsion	Home station	Complement		
		Gross	Net	Length	Breadth	Depth	When	Where				Officers	Crew	
QUARTERMASTER CORPS, U.S. ARMY—Con.														
<i>Launches—Con.</i>														
				<i>Fect.</i>	<i>Fect.</i>	<i>Fect.</i>								
Ga. s.	Q-11.....	16	9	61.0	12.0	7.0	1918	Stamford, Conn.	Gas.....	1 screw.....	Fort Constitution, N. H.		3	
Ga. s.	Q-12.....	16	9	61.0	12.0	7.0	1918	do.....	do.....	do.....	Fort Slocum, N. Y.		3	
Ga. s.	Q-15.....	16	9	61.0	12.0	7.0	1921	do.....	do.....	do.....	San Juan, P. R.		1	
Ga. s.	Q. M. C. No. 1.....						1899	Balboa, Canal Zone.	do.....	do.....	Gatun, Canal Zone.		1	
Ga. s.	San Jose.....	4	3	23.0	7.0	3.0			do.....	do.....	Fort Mills, Manila, P. I.		1	
Ga. s.	Simmonds, Maj. J. W. ●.....	3	3	35.0	8.0	6.0	1919	Navy yard, Norfolk, Va.	do.....	do.....	Selfridge Field, Mich.		2	
St. s.	TALLY.....	15	16	65.0	11.2	4.3	1910	Shanghai, China	S. comp.....	do.....	Manila Bay, P. I.		2	
Ga. s.	Virginia.....			48.0	8.0	2.5	1914	City Island, N. Y.	Gas.....	do.....	Aberdeen, Md.		2	
Ga. s.	Ward, Thomas H.....	5	3	35.0	7.0		1919	Norfolk, Va.	do.....	do.....	Langley Field, Va.		2	
<i>Distribution box boats or L class</i>														
Ga. s.	L-6.....	5	3	32.0	9.0	4.3	1908	Bayonne, N. J.	Gas.....	1 screw.....	Fort Kamehameha, Hawaii		2	
Ga. s.	L-10.....	5	3	32.0	9.0	4.3	1908	do.....	do.....	do.....	France Field, Canal Zone.		2	
Ga. s.	L-13.....	5	3	32.0	9.0	4.3	1908	do.....	do.....	do.....	Fort Crockett, Tex.		2	
Ga. s.	L-14.....	5	3	32.0	9.0	4.3	1908	do.....	do.....	do.....	Fort McArthur, Calif.		2	
Ga. s.	L-29.....	5	3	32.0	9.0	4.3	1908	do.....	do.....	do.....	Fort H. G. Wright, N. Y.		2	
Ga. s.	L-27.....	5	3	32.0	9.0	4.3	1908	do.....	do.....	do.....	Fort Constitution, N. H.		2	
Ga. s.	L-30.....	5	3	32.0	9.0	4.3	1908	do.....	do.....	do.....	Fort Adams, Mass.		2	
Ga. s.	L-31.....	5	3	32.0	9.0	4.3	1908	do.....	do.....	do.....	Fort Rodman, Mass.		2	
Ga. s.	L-34.....	15	15	64.0	14.0	6.5	1915	Oakland, Calif.	do.....	do.....	Fort Winfield Scott, Calif.	3	3	
Ga. s.	L-35.....	15	15	64.0	14.0	7.9	1915	Puget Sound, Wash.	do.....	do.....	Fort Worden, Wash.	3	3	
Ga. s.	L-32.....	15	15	64.0	16.0	6.5	1918	Greenport, N. Y.	do.....	do.....	Fort Barrancas, Fla.	3	3	
Ga. s.	L-39.....	15	15	64.0	16.0	6.5	1918	do.....	do.....	do.....	Langley Field, Va.	3	3	
Ga. s.	L-40.....	15	15	64.0	16.0	6.5	1918	do.....	do.....	do.....	Fort Hamilton, N. Y.	3	3	
Ga. s.	L-41.....	15	15	64.0	16.0	6.5	1918	do.....	do.....	do.....	Langley Field, Va.	3	3	
Ga. s.	L-42.....	15	15	64.0	16.0	6.5	1918	do.....	do.....	do.....	Fort Wright, N. Y.	3	3	
Ga. s.	L-43.....	15	15	64.0	16.0	6.5	1918	do.....	do.....	do.....	Narragansett Bay, R. I.	3	3	
Ga. s.	L-45.....	15	15	64.0	16.0	6.5	1918	do.....	do.....	do.....	Fort Monroe, Va.	3	3	
Ga. s.	L-47.....	15	15	64.0	16.0	6.5	1918	do.....	do.....	do.....	Fort Williams, Me.	3	3	
Ga. s.	L-48.....	15	15	64.0	16.0	6.5	1918	do.....	do.....	do.....	Fort Warren, Mass.	3	3	
Ga. s.	L-49.....	15	15	64.0	16.0	6.5	1918	do.....	do.....	do.....	Narragansett Bay, R. I.	3	3	
Ga. s.	L-50.....	15	15	64.0	16.0	6.5	1918	do.....	do.....	do.....	Fort Wright, N. Y.	3	3	
Ga. s.	L-51.....	15	15	64.0	16.0	6.5	1918	do.....	do.....	do.....	Fort Totten, N. Y.	3	3	
Ga. s.	L-52.....	15	15	64.0	16.0	6.5	1918	do.....	do.....	do.....	Fort Warren, Mass.	3	3	
Ga. s.	L-53.....	15	15	64.0	16.0	6.5	1918	do.....	do.....	do.....	Cristobal, Canal Zone.	3	3	
Ga. s.	L-55.....	15	15	64.0	16.0	6.5	1918	do.....	do.....	do.....	Fort Sherman, Canal Zone	3	3	
Ga. s.	L-56.....	15	15	64.0	16.0	6.5	1918	do.....	do.....	do.....	Fort Du Pont, Del.	3	3	
Ga. s.	L-57.....	15	15	64.0	16.0	6.5	1918	do.....	do.....	do.....	Fort Moultrie, S. C.	3	3	
Ga. s.	L-61.....	23	20	72.0	16.0	7.5	1921	Hongkong, China	do.....	do.....	Manila Bay, P. I.	3	3	
<i>Motor mine yeasels</i>														
Open.	M-3.....	3	2	20.4	6.6	4.4	1905	Bayonne, N. J.	Gas.....	1 screw.....	Fort Constitution, N. H.		2	
Open.	M-4.....	3	2	20.4	6.6	4.4	1905	do.....	do.....	do.....	Boston Air Port.		2	
Open.	M-14.....	3	2	20.4	6.6	4.4	1905	do.....	do.....	do.....	Fort Hancock, N. J.		2	
Open.	M-22.....	3	2	20.4	6.6	4.4	1905	do.....	do.....	do.....	do.....		2	
Open.	M-40.....	3	2	20.4	6.6	4.4	1905	do.....	do.....	do.....	Tender on Gen. R. T. Frank.		2	
Open.	M-101.....	3	2	30.0	8.0	5.0	1914	Brooklyn, N. Y.	do.....	do.....	Fort H. G. Wright, N. Y.		2	

Open.	M-194	3	2	30.0	8.0	5.0	1914	do	do	do	Fort Amador, Canal Zone
Open.	M-195	3	2	30.0	8.0	5.0	1916	do	do	do	Fort H. G. Wright, N. Y.
Open.	M-201	4	3	24.0	6.6	3.0	1918	do	do	do	Fort Barrancas, Fla.
Open.	M-202	4	3	24.0	6.6	3.0	1918	do	do	do	do
Open.	M-203	4	3	24.0	6.6	3.0	1918	do	do	do	Fort Morgan, Ala.
Open.	M-207	4	3	24.0	6.6	3.0	1918	do	do	do	Fort Constitution, N. H.
Open.	M-208	4	3	24.0	6.6	3.0	1918	do	do	do	Fort Hamilton, N. Y.
Open.	M-209	4	3	24.0	6.6	3.0	1918	do	do	do	do
Open.	M-210	4	3	24.0	6.6	3.0	1918	do	do	do	Fort Hancock, N. J.
Open.	M-211	4	3	24.0	6.6	3.0	1918	do	do	do	do
Open.	M-212	4	3	24.0	6.6	3.0	1918	do	do	do	Fort Washington, Md.
Open.	M-213	4	3	24.0	6.6	3.0	1918	do	do	do	Fort Monroe, Va.
Open.	M-214	4	3	24.0	6.6	3.0	1918	do	do	do	Fort Du Pont, Del.
Open.	M-215	4	3	24.0	6.6	3.0	1918	do	do	do	Fort H. G. Wright, N. Y.
Open.	M-216	4	3	24.0	6.6	3.0	1918	do	do	do	Fort Adams, Mass.
Open.	M-217	4	3	24.0	6.6	3.0	1918	do	do	do	do
Open.	M-218	4	3	24.0	6.6	3.0	1918	do	do	do	Fort Du Pont, Del.
Open.	M-220	4	3	24.0	6.6	3.0	1918	do	do	do	Fort Kamehameha, Hawaii
Open.	M-223	4	3	24.0	6.6	3.0	1918	do	do	do	Tender on Gen. Graham
Open.	M-224	4	3	24.0	6.6	3.0	1918	do	do	do	Sand Point Field, Wash.
Open.	M-225	4	3	24.0	6.6	3.0	1918	do	do	do	Vancouver Bks. Airdrome, Wash.
Open.	M-226	4	3	24.0	6.6	3.0	1918	do	do	do	Fort Moultrie, S. C.
Open.	M-227	4	3	24.0	6.6	3.0	1918	do	do	do	Fort Constitution, N. H.
Open.	M-228	4	3	24.0	6.6	3.0	1918	do	do	do	Fort Winfield Scott, Calif.
Open.	M-233	4	3	24.0	6.6	3.0	1918	do	do	do	Fort Warren, Mass.
Open.	M-234	4	3	24.0	6.6	3.0	1918	do	do	do	do
Open.	M-235	4	3	24.0	6.6	3.0	1918	do	do	do	Fort Rodman, Mass.
Open.	M-238	4	3	24.0	6.6	3.0	1918	do	do	do	Fort Hancock, N. J.
Open.	M-241	4	3	24.0	6.6	3.0	1918	do	do	do	Fort Monroe, Va.
Open.	M-242	4	3	24.0	6.6	3.0	1918	do	do	do	Sandy Hook, N. J.
Open.	M-245	4	3	24.0	6.6	3.0	1918	do	do	do	Fort McArthur, Calif.
Open.	M-246	4	3	24.0	6.6	3.0	1918	do	do	do	Fort Rosecrans, Calif.
Open.	M-248	4	3	24.0	6.6	3.0	1918	do	do	do	Fort McArthur, Calif.
Open.	M-249	4	3	24.0	6.6	3.0	1918	do	do	do	Fort Stevens, Oreg.
Open.	M-250	4	3	24.0	6.6	3.0	1918	do	do	do	do
Open.	M-251	4	3	24.0	6.6	3.0	1918	do	do	do	Fort Sherman, Canal Zone
Open.	M-255	4	3	24.0	6.6	3.0	1920	do	do	do	Charleston, S. C.
Open.	M-256	4	3	24.0	6.6	3.0	1920	do	do	do	Fort Totten, N. Y.
Open.	M-257	4	3	24.0	6.6	3.0	1920	do	do	do	Puget Sound, Wash.
Open.	M-259	4	3	24.0	6.6	3.0	1920	do	do	do	Fort H. G. Wright, N. Y.
Open.	M-260	4	3	24.0	6.6	3.0	1920	do	do	do	Fort Totten, N. Y.
Open.	M-261	4	3	24.0	6.6	3.0	1920	do	do	do	Fort Adams, R. I.
Open.	M-262	4	3	24.0	6.6	3.0	1920	do	do	do	do
Open.	M-263	4	3	24.0	6.6	3.0	1920	do	do	do	Tender to Gen. Harrison
Open.	M-264	4	3	24.0	6.6	3.0	1920	do	do	do	Fort Monroe, Va.
Open.	M-265	4	3	24.0	6.6	3.0	1921	do	do	do	Fort H. G. Wright, N. Y.
Open.	M-266	4	3	24.0	6.6	3.0	1921	do	do	do	Fort Rodman, Mass.
Open.	M-267	4	3	24.0	6.6	3.0	1921	do	do	do	Fort Williams, Me.
Open.	M-268	4	3	24.0	6.6	3.0	1921	do	do	do	Fort Adams, R. I.
Open.	M-269	4	3	24.0	6.6	3.0	1921	do	do	do	Fort Warren, Mass.
Open.	M-270	4	3	24.0	6.6	3.0	1921	do	do	do	do
Open.	M-271	4	3	24.0	6.6	3.0	1921	do	do	do	Fort Winfield Scott, Calif.
Open.	M-272	4	3	24.0	6.6	3.0	1921	do	do	do	Manila, P. I.
Open.	M-273	4	3	24.0	6.6	3.0	1921	do	do	do	do
Open.	M-274	4	3	24.0	6.6	3.0	1921	do	do	do	do
Open.	M-275	4	3	24.0	6.6	3.0	1921	do	do	do	Fort Rosecrans, Calif.
Open.	M-276	4	3	24.0	6.6	3.0	1921	do	do	do	Puget Sound, Wash.
Open.	M-277	4	3	24.0	6.6	3.0	1921	do	do	do	do
Open.	M-278	4	3	24.0	6.6	3.0	1921	do	do	do	Fort Worden, Wash.

1 Formerly SA. S. J-3.

2 Formerly M-252.

3 Formerly M-219.

Government Vessels

951

Rig	Name of vessel	Tonnage		Dimensions			Built		Power	Propulsion	Home station	Comple- ment		
		Gross	Net	Length	Breadth	Depth	When	Where				Offi- cers	Crew	
<p align="center">QUARTERMASTER CORPS, U. S. ARMY—Con.</p> <p align="center"><i>Motor mine yards—Contd.</i></p>														
Open.	M-220	4	3	24.0	6.6	3.0	1921	Eau Claire, Wis.	Gas	1 screw	Fort Worden, Wash.		2	
Open.	M-221	4	3	24.0	6.6	3.0	1921	do	do	do		2		
Open.	M-222	4	3	24.0	6.6	3.0	1921	do	do	do	Fort Stevens, Ore.		2	
Open.	M-223	4	3	24.0	6.6	3.0	1921	do	do	do	do		2	
Open.	M-224	4	3	24.0	6.6	3.0	1921	Brooklyn, N. Y.	do	do	Fort Hancock, N. J.		2	
Open.	M-225	4	3	24.0	6.6	3.0	1921	do	do	do	do		2	
Open.	M-226	4	3	24.0	6.6	3.0	1921	do	do	do	Fort Totten, N. Y.		2	
Open.	M-227	4	3	24.0	6.6	3.0	1921	do	do	do	do		2	
Open.	M-228	4	3	24.0	6.6	3.0	1921	do	do	do	Fort Du Pont, Del.		2	
Open.	M-229	4	3	24.0	6.6	3.0	1921	do	do	do	do		2	
Open.	M-230	4	3	24.0	6.6	3.0	1921	do	do	do	Fort Moultrie, S. C.		2	
Open.	M-231	4	3	24.0	6.6	3.0	1921	do	do	do	Fort Monroe, Va.		2	
Open.	M-232	4	3	24.0	6.6	3.0	1921	do	do	do	Sandy Hook, N. J.		2	
Open.	M-233	4	3	24.0	6.6	3.0	1921	do	do	do	Key West, Fla.		2	
Open.	M-234	4	3	24.0	6.6	3.0	1921	do	do	do	Fort Barrancas, Fla.		2	
Open.	M-235	4	3	24.0	6.6	3.0	1921	do	do	do	Fort Hamilton, N. Y.		2	

Rig	Name of vessel	Displacement	Dimensions			Built		Purchased		Service	Estimated value	Complement		Where employed
			Length	Breadth	Depth	When	Where	When	Where			Officers	Men	
ENGINEER CORPS, U. S. ARMY														
<i>Boston</i>														
		Tons	Ft. in.	Ft. in.	Ft. in.									
Ga. s.	Norka.....	22	67 0	14 0	6 1	1905	New York, N. Y.....	1905	New York, N. Y.....	Dist.	\$4,000	1	3	Boston, Mass.
St. s.	Executive.....	236	91 0	20 0	10 0	1901	Essex, Mass.....			Lgt.	7,000	1	3	Do.
Ga. s.	Plebe.....	19	56 0	9 0	5 0	1899	Boston, Mass.....			Lch.	1,800	1	1	Do.
Ol. s.	Faith.....	36	76 0	13 6	7 2	1921	Groton, Conn.....	1927	Boston, Mass.....	Lch.	17,000	1	2	Do.
<i>Providence</i>														
Ga. s.	Monomoy.....	62	82 9	15 1	11 6	1914	Muskegon, Mich.....	1914	Muskegon, Mich.....	Dist.	15,000	1	5	Providence Harbor, R. I.
<i>New York</i>														
Ga. s.	Anoria.....	120	64 0	14 6	6 5					Ten.	6,000	2	1	River and harbor work.
St. s.	ATLANTIC.....	3,090	288 0	47 6	25 0	1904	Sparrows Point, Md.....	1905	New York, N. Y.....	Drg.	99,000	8	50	Do.
Ga. s.	Barretto.....	120	64 0	16 0	6 9	1918	Crisfield, Md.....			Ten.	7,000	2	1	Do.
Ga. s.	Capt. Geo. H. Derby.....	15	43 10	10 8	6 10	1915	Wilmington, Del.....	1915	New York, N. Y.....	Lch.	1,000	1	0	Do.
St. s.	CEREBERUS.....	225	109 3	21 10	12 6	1905	Camden, N. J.....			Tow.	54,000	4	5	New York Harbor.
St. s.	Col. Thayer.....	34	61 0	16 10	6 10	1901	Roundout, N. Y.....			Tow.	4,000	2	2	River and harbor work.
St. s.	CORLAER.....	2,060	157 0	52 0	13 3	1922	New York, N. Y.....	1922	New York, N. Y.....	Drill	500,000			Do.
St. s.	DELAND.....	74	134 0	25 6	20 9	1919				Tow.	71,000	4	10	Do.
D. T. T.	DeWitt Clinton.....	383	95 0	27 6	8 6	1913	Baltimore, Md.....	1914	Baltimore, Md.....	Drg.	40,000	12	44	Do.
D. T. T.	HELL GATE.....	1,800	140 0	48 0	15 0	1922	Cleveland, Ohio.....			Drg.	500,000	5	17	Do.
St. s.	LAMONT.....	216	108 8	21 9	12 6	1895	Camden, N. J.....			Tow.	54,000	4	6	Do.
St. s.	MAJOR FRASER.....	92	100 2	24 0	12 9	1919	New Orleans, La.....	1920	Mobile, Ala.....	Tow.	61,700	4	10	Do.
St. s.	Manisees ¹	235	106 0	22 0	9 0	1893	Noank, Conn.....	1900	Peacedale, R. I.....	Lgt.	3,000	2	9	Do.
Ga. s.	N. J. 1.....	6	40 0	9 10	4 0	1922	Boston, Mass.....			Lch.	6,500		1	Do.
Ga. s.	N. J. 5.....	8	40 0	11 0	5 10	1924				Lch.	8,000		1	Do.
St. s.	NAVESINK.....	3,911	290 0	47 6	28 0	1908	Sparrows Point, Md.....	1908	New York, N. Y.....	Drg.	167,000	8	41	Do.
Ga. s.	Nos. 1, 2, East River.....	7	40 3	9 8	5 0	1918	New York, N. Y.....	1918	do.....	Lch.	2,000	1	1	Do.
Ga. s.	No. 8, East River.....	10	40 4	10 8	4 1	1920	do.....	1920	do.....	Lch.	2,000	1	1	Do.
Ga. s.	No. 12, East River.....	5	40 3	10 3	4 1	1923	Philadelphia, Pa.....			Lch.	4,000	1		Do.
St. s.	No. 16, Hudson River.....	170	80 0	26 6	6 0	1913	Albany, N. Y.....			Lgt.	7,000	1	6	Do.
St. s.	RARITAN.....	3,911	290 0	47 6	28 0	1908	Sparrows Point, Md.....	1908	Sparrows Point, Md.....	Drg.	191,000	8	51	Do.
St. s.	Rockaway.....	245	110 0	23 0	9 0	1916	Milford, Del.....	1917	New York, N. Y.....	Lgt.	12,000	2	9	Do.
St. s.	SAN LUIS.....	400	121 0	24 0	13 3	1911	Baltimore, Md.....			Tow.	63,000	4	5	New York Harbor.
St. s.	SCOUT.....	195	106 1	20 0	10 8	1896	Camden, N. J.....			Tow.	45,300	4	6	Do.
St. s.	VIGILANT.....	208	114 6	21 9	12 0	1900	Elizabeth, N. J.....			Tow.	65,000	4	6	Do.
Ga. s.	Wah-ta-wah.....	52	80 0	15 1	6 3	1911	Greenport, N. Y.....	1911	New York, N. Y.....	Dist.	3,000	2	3	River and harbor work.
El. s.	W. L. Marshall.....	3,015	268 5	46 0	22 6	1924	Chester, Pa.....	1924	Chester, Pa.....	Drg.	1,100,000	12	32	Do.
<i>Porto Rico</i>														
Drg.	CAPTAIN HUSTON.....	886	150 0	40 0	11 6	1912	Baltimore, Md.....	1910	New Orleans, La.....	Drg.	115,000	14	41	San Juan, P. R.
Ga. s.	P. R. No. 1.....	6	40 0	9 0	5 6					Ten.	2,000	1		Do.

¹ Formerly st. s. Manisees (92786).

[†] Rebuilt 1904.

Rig	Name of vessel	Displacement	Dimensions			Built		Purchased		Service	Estimated value	Complement		Where employed
			Length	Breadth	Depth	When	Where	When	Where			Officers	Men	
ENGINEER CORPS, U. S. ARMY—Contd.														
<i>Philadelphia</i>														
St. s.	CAMDEN	Tons 170	<i>Ft. in.</i> 80 0	<i>Ft. in.</i> 20 0	<i>Ft. in.</i> 9 0	1906	Philadelphia, Pa.	1912	New York, N. Y.	Tow.	\$24,000	2	9	Delaware River, Pa., N. J., and Del.
Drg.	CATARACT	886	172 0	40 4	10 7	1905	Baltimore, Md.	1906	Baltimore, Md.	Drg.	40,000	4	25	Do.
St. s.	DELAWARE	4,050	315 0	52 0	22 6	1905	Sparrows Point, Md.			Drg.	244,000	10	56	Delaware River.
Ol. s.	FRANFORD	40	53 3	13 0	7 3	1924	Baltimore, Md.			Tow.	30,000	1	0	Do.
Drg.	GEN'L. G. L. GILLESPIE	880	175 0	37 0	11 6	1915	do.	1916	Baltimore, Md.	Drg.	105,000	7	36	Do.
Ol. s.	LEWES	40	53 3	13 0	7 3	1924	do.			Tow.	30,000	2	0	Do.
Ol. s.	Lieut. Franz Schling	37	64 0	16 0	6 6	1919	Crisfield, Md.			Tow.	10,000	2	2	Do.
St. s.	MANHATTAN	3,280	288 0	47 6	25 0	1904	Sparrows Point, Md.			Drg.	208,000	9	41	Do.
Ga. s.	Midlin	49	79 10	15 0	8 10	1916	Camden, N. J.			Dist.	10,000	2	2	Do.
St. s.	NEW ORLEANS	5,050	315 0	50 0	26 0	1912	Quincy, Mass.			Drg.	275,000	11	52	Do.
St. s.	PHILADELPHIA	55	67 0	16 0	7 6	1894	Wilmington, Del.	1894	Wilmington, Del.	Dist.	5,000	2	5	Do.
St. s.	VIDETTE	200	105 0	21 0	10 9	1888	Baltimore, Md.	1888	Baltimore, Md.	Dist.	12,000	4	8	Do.
<i>Wilmington, Del.</i>														
Ga. s.	Josephine	62	75 0	16 7	5 10	1917	Morris Heights, N. Y.	1920	Baltimore, Md.	Dist.	12,000	2	2	C. & D. Canal.
Drg.	MANTUA	250	84 0	26 0	7 10	1926	Baltimore, Md.	1926	Wilmington, Del.	Drg.	60,000	2	18	Do.
Ga. s.	Miller	76	64 0	16 0	7 3	1918	Greenport, N. Y.	1922	Pensacola, Fla.	Ten.	6,000	2	2	Do.
St. s.	MINQUAS	765	152 0	30 0	12 0	1915	Baltimore, Md.	1915	Baltimore, Md.	Drg.	144,000	6	34	Do.
St. s.	SALEM	13	60 0	10 0	5 4	1913	Morris Heights, N. Y.	1922	Port Newark, N. J.	Ten.	10,000	2	4	Do.
St. s.	Stattle	125	78 0	16 11	8 11	1883	Wilmington, Del.	1919	Chesapeake City, Md.	Tow.	12,000	2	3	Do.
<i>Baltimore, Md.</i>														
Ga. s.	HUTTON	12	40 5	10 0	3 0	1925	Bayonne, N. J.	1925	Bayonne, N. J.	Leh.	7,200		1	Baltimore Harbor, Md.
Ga. s.	MCHENEY	86	102 0	17 0	9 0	1910	Wilmington, Del.	1920	Wilmington, Del.	Dist.	36,000	2	5	Do.
<i>Washington, D. C.</i>														
Ga. s.	Chicago	53	82 6	15 6	6 2	1916	Milwaukee, Wis.	1916	Milwaukee, Wis.	Dist.	20,000		5	Washington, D. C.
Drg.	Dalecarlia	233	80 0	26 0	7 0	1912	Baltimore, Md.	1912	Washington, D. C.	Drg.	12,000	3	12	Potomac River.
Drg.	Talcott	465	111 8	32 0	9 7	1912	Washington, D. C.	1917	do.	Drg.	30,000	6	26	Anacostia River, D. C.
<i>Norfolk, Va.</i>														
St. s.	Chinook	7,400	460 0	49 0	34 0	1892	Belfast, Ireland			Drg.	600,000	10	69	Norfolk Harbor, Va.
Ol. s.	CASWELL, RICHARD	209	84 9	18 6	8 4	1900	Baltimore, Md.	1900	Baltimore, Md.	Tow.	45,000	3	6	Inland waterway.
Ga. s.	Chipeta	45	76 8	14 10	8 4	1893	Jamestown, R. I.	1906	Boston, Mass.	Ten.	9,000		3	Do.
Drg.	CURRITUCK	1,000	197 0	36 9	11 10	1914	Baltimore, Md.	1914	Baltimore, Md.	Drg.	115,000	6	33	Do.
Ga. s.	Nerita	10	59 8	11 2	4 5	1918	Battery Park, Va.			Leh.	600		1	Norfolk, Va.
Ga. s.	Okisko	15	41 0	11 6	8 0	1914	Camden, N. J.	1914	Camden, N. J.	Leh.	2,000	2	1	Inland waterway.
Ga. s.	Paquippe	65	82 9	15 6	9 0	1914	Muskegon, Mich.	1914	Muskegon, Mich.	Leh.	11,000	2	4	Norfolk Harbor, Va.

Ga. s.	Pocahontas	18	63	9	13	9	5	0	1914	West Norfolk, Va.			Leh.	3,000	1	2	Do.	
Drg.	PULLEN	600	170	7	33	0	2	0	1926	Camden, N. J.	1926	Camden, N. J.	Drg.	330,000	7	24	Inland Waterway.	
Ol. s.	Skycoak	41	60	1	14	2	1	0	1914	do.	1914	do.	Leh.	18,000	2	2	Do.	
Ol. s.	Weyanoke	80	64	0	21	7	1	6	1917	Portsmouth, Va.			Ten.	18,500		3	Norfolk Harbor, Va.	
<i>Wilmington, N. C.</i>																		
St. s.	COMSTOCK	983	163	9	35	6	17	0	1915	Baltimore, Md.			Drg.	\$117,000	4	28	Cape Fear River, N. C.	
St. s.	Cynthia ¹	135	74	7	18	6	7	10	1891	Baltimore, Md.	1897	Charleston, S. C.	Tow.	4,500	1	6	Do.	
St. w.	FAYETTEVILLE	200	105	8	24	0	5	0	1924	Charleston, S. C.	1924	do.	Snag.	70,000	2	9	Do.	
Drg.	Henry Bacon	1,410	150	6	39	0	14	8	1907	Westlake, Pa.	1914	Wilmington, N. C.	Drg.	58,000	5	37	Do.	
Ga. s.	Lucas	14	40	0	9	7	4	0	1922	Chelsea, Mass.	1920	Chelsea, Mass.	Ten.	5,000		3	Do.	
Ol. s.	Manteo	40	52	0	14	2	5	1	1917	Winthrop Harbor, Ill.	1917	Winthrop Harbor, Ill.	Ten.	11,000	1	2	Beaufort Harbor.	
Ga. s.	Neuse	35	62	6	15	0	7	6	1915	Morehead City, N. C.	1915	Morehead City, N. C.	Dist.	6,000	1	2	Wilmington, N. C.	
Ga. s.	Sopon	40	75	0	13	0	6	9	1911	Rayonne, N. J.	1919	New York, N. Y.	Dist.	14,000	1	3	Cape Fear River, N. C.	
Drg.	MAJOR J. C. MALLORY	665	189	0	32	0	9	0	1913	Baltimore, Md.	1913	Baltimore, Md.	Drg.	110,000	10	44	Beaufort Harbor, N. C.	
<i>Charleston, S. C.</i>																		
Ga. s.	Dawho ²	20	60	0	14	0	7	3	1909	City Island, N. Y.	1910	Rochester, N. Y.	Leh.	8,000	1	2	Charleston, S. C.	
Ga. s.	Elizabeth	13	58	6	12	8	6	0	1916	Norfolk, Va.	1919	Norfolk, Va.	Leh.	5,350	1	5	Do.	
Ga. s.	Louise	13	41	0	11	0	4	8	1903	Mount Pleasant, S. C.			Leh.	2,600		1	Do.	
Ga. s.	Sampit	8	39	0	10	0	4	0		do.			Leh.	2,300		1	Winyah Bay, S. C.	
Ga. s.	Wando	11	41	0	10	2	4	8	1911	Oxford, Md.	1919	Georgetown, S. C.	Leh.	2,000		1	Charleston, S. C.	
St. w.	WATEREE	157	133	0	26	1	5	4	1913	Charleston, S. C.	1913	Charleston, S. C.	Snag.	20,000	3	8	Wateree River, S. C.	
<i>Savannah, Ga.</i>																		
Drg.	AUGUSTA	140	74	0	28	0	4	6	1911	Jacksonville, Fla.	1911	Jacksonville, Fla.	Drg.	10,000	2	19	Savannah River, Ga.	
Ol. s.	BRUNSWICK	53	60	0	15	0	6	0	1915	Charleston, S. C.	1915	Charleston, S. C.	Ten.	10,000	2	1	Savannah Harbor, Ga.	
St. s.	CASTLE	165	95	0	19	0	10	6	1897	Baltimore, Md.			Tow.	18,000		5	Do.	
Drg.	CREIGHTON	221	80	0	30	0	6	0	1915	Charleston, S. C.	1914	Charleston, S. C.	Drg.	30,000		23	Do.	
St. s.	Cumberland	1,870	200	0	40	8	23	6	1902	Belfast, Me.			Drg.	20,000		38	Do.	
St. s.	Gen.	17	45	2	9	3	4	6	1911	Savannah, Ga.			Dist.	1,600		2	Savannah River, Ga.	
St. s.	GEN. J. M. BRANNAN	205	100	0	22	0	11	0	1909	Quincy, Mass.	1920		Tow.	14,000		5	Savannah Harbor, Ga.	
Drg.	GILMER	835	124	6	36	9	9	0	1920	Charleston, S. C.			Drg.	20,000	8	37	Brunswick, Ga.	
St. s.	ISONDEGA	82	119	0	15	0	10	6	1907	South Boston, Mass.	1919	Savannah, Ga.	Dist.	14,000		6	Do.	
El. s.	Kingman	3,650	268	5	46	0	22	6	1924	Chester, Pa.	1924	Chester, Pa.	Drg.	1,000,000	14	31	Savannah Harbor, Ga.	
Ga. s.	Mico	11	45	0	11	6	1	6	1927		1927		Dist.	13,000	1	1	Do.	
St. w.	MACON	204	100	0	28	0	4	6	1911	Jacksonville, Fla.			Drg.	33,000	2	11	Savannah River, Ga.	
Drg.	MORGAN	757	134	5	38	0	8	0	1907	Baltimore, Md.			Drg.	75,000	7	38	Do.	
St. s.	SAVANNAH	1,400	177	0	38	0	19	0	1904	Sparrows Point, Md.			Drg.	116,000	9	33	Savannah Harbor, Ga.	
Ga. s.	SPRAY	12	45	8	11	0	7	6	1908	New York, N. Y.	1909	New York, N. Y.	Dist.	1,000	1	1	Cumberland Sound, Ga.	
St. w.	Tugaloo	325	129	3	28	0	5	6	1902	do.	1902	Savannah, Ga.	Snag.	7,000	2	11	Savannah River, Ga.	
<i>Jacksonville, Fla.</i>																		
Ga. s.	Capt. J. J. Meyler	43	70	6	14	0	7	8	1912	Port Clinton, Ohio			Dist.	12,000	2	38	East coast, Fla.	
Drg.	CONGAREE	410	151	0	32	0	6	0	1914	Charleston, S. C.			Drg.	60,000	8	30	Do.	
Ga. s.	De Soto ³	14	63	2	9	10	4	10	1905	New York, N. Y.	1911	New York, N. Y.	Dist.	10,000		3	West coast, Fla.	
Ol. s.	Fulton	48	61	0	15	0	8	6	1919	Atlantic City, N. J.	1919	Jacksonville, Fla.	Ten.	20,000	2	2	St. Johns River, Fla.	
St. s.	GEN. R. H. JACKSON	205	68	0	22	0	10	0	1909	Quincy, Mass.			Tow.	24,000	2	8	Tampa Harbor, Fla.	
Ol. s.	Kaliga	13	40	0	9	9	4	0	1925	Jacksonville, Fla.			Leh.	9,880	1	2	St. Johns River, Fla.	
Drg.	SARASOTA	184	115	0	28	4	5	4	1915	Tampa, Fla.			Drg.	25,000	5	14	West coast, Fla.	
Ol. s.	TORTUGA	13	40	0	9	9	4	0	1925	Jacksonville, Fla.			Leh.	9,880	1	2	Tampa Harbor.	
Ol. s.	WEKIVA	13	40	0	9	9	4	0	1925	do.			Leh.	9,880	1	2	St. Johns River.	
Drg.	WELATKA	1,200	213	6	40	0	11	6	1925	Baltimore, Md.	1925	Baltimore, Md.	Drg.	440,000	12	47	Do.	

¹ Formerly st. s. Startle (115966).

² Formerly st. s. Cynthia.

³ Formerly ga. s. Satanita (206580).

⁴ Formerly ga. y. Firenze (202158).

Government Vessels

955

Rig	Name of vessel	Displacement	Dimensions			Built		Purchased		Service	Estimated value	Complement		Where employed
			Length	Breadth	Depth	When	Where	When	Where			Officers	Men	
	ENGINEER CORPS, U. S. ARMY—Contd.													
	<i>Montgomery, Ala.</i>													
		<i>Tons</i>	<i>Ft. in.</i>	<i>Ft. in.</i>	<i>Ft. in.</i>									
St. w.	Alabama ¹	219	159 9	28 0	6 3	1913	Pine Barren, Fla.....	1895	Louisville, Ky.....	Tow.	\$15,000	5	15	Alabama River, Ala.
St. w.	ALBANY.....	225	135 8	33 0	5 0	1926				Snag	100,000			Flint River, Ga.
Drg.	Blackwater.....	452	110 0	30 6	9 4	1911	Pine Barren, Fla.....			Drg.	55,000			Pensacola, Fla.
St. w.	Choctawhatchee.....	85	93 0	22 0	3 6	1903	do.....			Snag.	2,000	2	11	Choctawhatchee River, Fla.
St. w.	GEORGIA.....	275	153 4	30 0	4 10	1925	Charleston, S. C.....			Tow.	120,000	3	9	Chattahoochee River, Fla.
St. w.	Leota ²	167	150 6	27 8	5 3	1888	Gadsden, Ala.....			Tow.	4,000	1	7	Coosa River, Ala.
Drg.	Muscogee.....	309	120 0	30 0	6 6	1904	Bainbridge, Ga.....			Drg.	7,400	3	10	Chattahoochee River, Fla.
St. w.	MONTGOMERY.....	411	178 0	33 0	6 0	1926	Charleston, S. C.....	1926	Charleston, S. C.....	Snag	190,000			Alabama River, Ala.
Drg.	No. 32.....	123	130 0	26 0	6 6	1919	Lock 3, Coosa River.....			Drg.	12,395	1	6	Coosa River, Ga.
Ga. s.	Santa Rosa.....	64	71 8	15 6	8 0	1908	Pensacola, Fla.....			Leh.	7,000	2	2	Pensacola Harbor, Fla.
Ga. s.	Shearwater.....	4	40 0	7 0	5 0	1908	do.....			Leh.	4,000	2	2	Apalachicola River.
Drg.	UPATOL.....	251	100 0	34 0	6 8	1924	Columbus, Ga.....			Drg.	40,000	2	8	Flint River, Ga.
	<i>Mobile, Ala.</i>													
Ga. s.	Biloxi.....	12	40 6	11 3	3 11	1909	Gulfport, Miss.....			Ten.	3,500	2	1	Coast of Mississippi.
St. s.	CHICKASAW ³	155	109 4	18 5	9 11	1918	Pensacola, Fla.....			Dist.	25,000	3	8	Mobile Harbor, Ala.
St. w.	DENTSON.....	232	136 10	32 0	4 6	1915	Dubuque, Iowa.....			Snag.	50,000	3	16	Red River, La.
St. s.	Horace Harding.....	215	91 5	21 6	9 0	1910	Pascagoula, Miss.....	1910	Mobile, Ala.....	Tow.	14,000	2	7	Mobile Harbor, Ala.
EL. w.	J. B. BATTLE.....	174	119 3	23 0	5 0	1924	Charleston, W. Va.....			Tow.	80,000	2	7	Black Warrior River, Ala.
Ga. s.	Moss Point.....	14	40 6	11 3	3 11	1919				Ten.	4,500	2	1	Pascagoula Harbor, Miss.
Drg.	Pascagoula.....	771	151 6	40 0	10 6	1909	Baltimore, Md.....	1909	Baltimore, Md.....	Drg.	166,000	11	41	Mobile Harbor, Ala.
St. w.	Pettus.....	488	135 0	35 0	6 6	1909	Gulfport, Miss.....			Drg.	70,000	6	28	Canals.
St. w.	R. C. McCalla.....	158	118 8	27 11	5 0	1909	Jeffersonville, Ind.....			Snag.	50,000	3	14	Black Warrior River, Ala.
Ga. s.	Rettig.....	14	41 4	11 4	4 1	1914				Ten.	3,000	2	1	Gulfport Harbor, Miss.
St. w.	ROBERT MCGREGOR.....	769	207 11	44 4	7 0	1914	Dubuque, Iowa.....			Drg.	250,000	7	52	Mobile district.
St. w.	Sylph ⁴	48	83 11	16 0	2 9	1900	Demopolis, Ala.....	1906	Demopolis, Ala.....	Tow.	13,500	2	3	Black Warrior River, Ala.
St. s.	Tuscaloosa ⁵	212	92 0	20 8	3 0	1908	Pascagoula, Miss.....	1908	Mobile, Ala.....	Tow.	16,000	2	7	Mobile, Ala.....
Ga. w.	Ukanush.....	46	78 6	13 6	3 5	1916	do.....			Tow.	10,500	2	3	Black Warrior River, Ala.
Drg.	WAHALAK.....	886	151 6	40 0	11 6	1910	Baltimore, Md.....			Drg.	200,000	11	41	Mobile Harbor, Ala.
	<i>Galveston, Tex.</i>													
St. s.	ARSECON.....	631	161 10	35 0	12 0	1914	Baltimore, Md.....	1914	Baltimore, Md.....	Drg.	150,000	5	34	Galveston, Tex.
OL. s.	Capt. Talfor.....	94	65 6	17 0	7 7	1925	Mobile, Ala.....			Ten.	40,000	2	1	Do.
Ga. s.	Bastrop.....	16	46 6	11 0	4 9	1908	Cedar Bayou, La.....			Ten.	600	2	1	Sabine Neches waterways.
Ga. s.	Beaumont.....	32	58 2	13 7	6 8	1913	Houston, Tex.....	1913	Houston, Tex.....	Ten.	2,500	2	1	Texas coast.

St. s.	C. DONOVAN ¹	136	95	0	19	0	10	0	1895	Newport News, Va.	1906	Punta Gorda, Fla.	Tow.	32,000	2	14	Aransas Pass, Tex.
Drgr.	Col. A. M. Miller	942	138	6	37	0	13	0	1906	Galveston, Tex.	1906	Galveston, Tex.	Drgr.	58,000	8	48	Galveston Channel, Tex.
Ga. s.	E. M. Hartrick	42	60	1	16	6	5	3	1916	Morehead City, N. C.	1916	Morehead City, N. C.	Ten.	6,000	2	2	Houston, ship channel, Tex.
Drgr.	Edwin R. Kimble	725	116	0	34	0	8	5	1912	Westlake, La.	1920	Galveston, Tex.	Drgr.	91,000	9	43	Sabine Neches waterways.
St. s.	GALVESTON	3,375	304	0	51	0	27	0	1908	Sparrows Point, Md.	1908	Sparrows Point, Md.	Drgr.	160,000	9	44	Galveston Harbor, Tex.
Ga. s.	Guadalupe	6	40	0	9	0	4	9	1926	Orange, Tex.	1926	Orange, Tex.	Lch.	6,000	1	1	Sabine Neches Waterway, Tex.
Drgr.	GULFPORT	1,292	150	0	40	0	11	6	1913	Baltimore, Md.	1914	Baltimore, Md.	Drgr.	224,000	16	34	Aransas Pass, Tex.
St. s.	IONIAN	212	111	6	23	1	13	6	1904	Camden, N. J.	1921	New Orleans, La.	Tow.	100,000	2	14	Galveston Harbor, Tex.
Drgr.	LAKE CHARLES	715	124	3	36	6	9	6	1907	Sparrows Point, Md.			Drgr.	91,000	9	46	Do.
Ga. s.	Leslie	6	40	0	8	0	4	3	1909	Camden, N. J.			Lch.	6,000	1	1	Galveston, Tex.
Ga. s.	Lt. Frederick K. Hirth	49	64	0	16	0	8	0	1918	Tonawanda, N. Y.			Ten.	21,000	2	1	Do.
Ol. s.	Major R. C. Smead	73	75	6	17	2	7	2	1919	Galveston, Tex.			Ten.	27,000	2	4	Do.
Ga. s.	Mustang	6	40	0	9	0	4	9	1926	Orange, Tex.	1926	Orange, Tex.	Lch.	5,000	1	1	Aransas Pass, Tex.
Ga. s.	Nezigue	15	46	2	12	6	4	5	1918	Plaquemine, La.	1918	Plaquemine, La.	Lch.	6,500	1	1	Do.
Drgr.	RAYMOND	1,950	177	6	40	0	14	8	1926	Newport News, Va.	1926	Newport News, Va.	Drgr.	818,000	9	26	Houston, Tex.
Ga. s.	Sabine	6	40	0	9	0	4	9	1926	Orange, Tex.	1926	Orange, Tex.	Lch.	6,000	1	1	Houston Ship Channel, Tex.
Drgr.	Sam Houston	981	148	0	38	0	12	0	1915	do.	1915	Galveston, Tex.	Drgr.	131,000	10	48	Do.
Drgr.	San Jacinto	981	148	0	38	0	12	0	1915	do.	1915	do.	Drgr.	131,000	10	48	Do.
Ga. s.	Trinity	6	40	0	9	0	4	9	1926	do.	1926	Orange, Tex.	Lch.	10,000	1	1	Port Aransas, Tex.
Ga. s.	Zeeland	47	86	6	13	0	6	7	1905	Boston, Mass.	1920	do.	Dist.	15,500	2	4	Brazos River, Tex.
<i>New Orleans, La.</i>																	
Ga. s.	Balize	11	41	6	11	3	4	9	1917	Plaquemine, La.			Lch.	2,000	1	2	South Pass, Mississippi River.
St. s.	BENTAURD	2,978	271	6	47	6	23	0	1904	Richmond, Va.	1905	New Orleans, La.	Drgr.	174,000	9	45	Passes of the Mississippi River.
St. w.	CHALMETTE	110	105	0	21	0	4	6	1915	Jeffersonville, Ind.			Tow.	22,000	7	7	Mississippi River, fourth district.
St. s.	DELAMAR	302	100	2	24	0	12	9	1920	New Orleans, La.	1920	New Orleans, La.	Tow.	87,600	3	11	New Orleans, La.
St. w.	Delatour	436	150	0	28	6	7	0	1920	Plaquemine, La.			Drgr.	40,000	9	33	Do.
Ol. s.	General Humphreys								1928	Charleston, W. Va.	1928	Charleston, W. Va.	Dist.				Do.
Ga. s.	General Reese	29	48	0	13	3	5	0	1876	New Orleans, La.	1876	New Orleans, La.	Lch.	6,500	2	1	Passes of Mississippi River.
St. w.	GEN'L JOHN NEWTON	250	175	0	23	0	7	6	1899	Dubuque, Iowa.			Tow.	40,000	12	12	Mississippi River, fourth district.
Drgr.	GROSSETETE	193	86	9	34	0	5	0	1921	Nashville, Tenn.			Drgr.	40,000	3	9	New Orleans, La.
St. w.	Hyacinth	130	119	0	23	0	5	0	1923	Plaquemine, La.	1905	Patterson, La.	Tow.	26,000	2	7	New Orleans district.
St. w.	LA FOURCHE	260	138	9	28	0	5	0	1911	New Orleans, La.			Tow.	39,000	12	12	Mississippi River.
St. s.	Manchac ²	88	78	0	15	0	7	6	1882	Paducah, Ky.	1887	Paducah, Ky.	Tow.	9,000	6	6	Do.
St. s.	MABENGO ³	89	82	0	18	0	8	8	1893	Baltimore, Md.	1902	Baltimore, Md.	Tow.	15,000	7	7	Do.
Ga. s.	Mermetsan	10	44	3	10	3	3	11	1918	Plaquemine Lock, La.			Lch.	2,000	1	1	New Orleans, La.
St. s.	MORGANZA ⁴	169	94	0	19	0	10	0	1892	Philadelphia, Pa.	1902	New York, N. Y.	Tow.	40,000	7	7	Mississippi River.
Ga. s.	Picket	32	52	5	12	3	6	3	1905	New Orleans, La.	1905	New Orleans, La.	Lch.	3,000	2	1	Southwest Pass, Mississippi River.
St. w.	PLAQUEMINE	245	138	9	28	0	5	0	1910	Jeffersonville, Ind.			Tow.	42,000	12	12	Mississippi River.
Ga. s.	SALVADOR	13	41	0	9	6	4	0	1906	Muskegon, Mich.	1914	Morgan City, La.	Lch.	6,000	1	1	Bayou Plaquemine, La.
St. w.	TECHE	106	102	0	19	0	4	9	1911	Jeffersonville, Ind.			Tow.	16,000	7	7	Mississippi River.
St. w.	TENNAS	91	96	0	19	0	4	0	1905	Chicago, Ill.			Tow.	10,000	7	7	Do.
St. w.	TRE RAM	429	142	0	30	0	7	6	1893	Jeffersonville, Ind.			Drgr.	90,000	22	22	Red and Atchafalaya Rivers, La.

¹ Formerly st. s. John Mills.

² Formerly st. p. Annie M. (106533).

³ Formerly st. s. Rossell.

⁴ Formerly ga. p. Sylph (116921).

⁵ Formerly st. s. Tuscaloosa (205780).

⁶ Formerly St. s. Albert F. Dewey (107148).

⁷ Formerly (a st. s. John Ormn No. 2 (76556).

⁸ U. S. Engineer General Comstock.

⁹ Formerly (a st. s. Maude H. (95553).

¹⁰ U. S. Engineer General Abbot.

¹¹ Formerly (a st. s. Alfred W. Booth (107383).

¹² U. S. Engineer General Gillespie.

¹³ Rebuilt, 1903 at Lock 4, Ala.

¹⁴ Rebuilt, 1910, at Columbus, Ga.

Rig	Name of vessel	Displacement	Dimensions			Built		Purchased		Service	Estimated value	Complement		Where employed
			Length	Breadth	Depth	When	Where	When	Where			Officers	Men	
	ENGINEER CORPS, U. S. ARMY—Contd.													
	<i>Near Orleans, La.—Continued</i>													
		<i>Tons</i>	<i>Ft. in.</i>	<i>Ft. in.</i>	<i>Ft. in.</i>									
Sl. S.	TICKFAW	183	96 0	19 0	10 6	1900	Philadelphia, Pa.	1911	New York, N. Y.	Tow.	338,000		7	Mississippi River.
Sl. S.	TONTY 1	120	96 0	16 0	5 6	1886	New York, N. Y.	1897	do.	Dist.	5,000	2	5	Passes of the Mississippi River.
Sl. S.	TUNICA 2	135	90 0	19 0	10 0	1898	Baltimore, Md.	1899	Baltimore, Md.	Tow.	30,000	2	6	Mississippi River.
Sl. S.	UACBA 3	43	62 0	14 0	7 0	1878	Philadelphia, Pa.	1901	Port Eads, La.	Tow.	9,000	2	4	South Pass, Mississippi River.
Gr. S.	Vermillion	15	45 6	12 6	5 9	1917	Plaquemine, La.			Lch.	1,000	1	1	New Orleans, La.
Sl. S.	YUCATAN	100	76 0	18 0	8 6	1904	Wilmington, Del.	1919	Richmond, Va.	Tow.	39,000		7	Mississippi River.
	<i>Vicksburg, Miss.</i>													
Sl. S.	ALBERT G. THOMAS	145	46 6	20 0	10 0	1895	Baltimore, Md.			Tow.	22,000	1	5	Mississippi River.
Sl. W.	ARTRUR HIDER	350	163 0	30 0	6 0	1898	Jeffersonville, Ind.	1898	Jeffersonville, Ind.	Tow.	18,000	6	18	Do.
Sl. S.	BOAZ 4	73	65 0	15 5	7 0	1871	Pittsburgh, Pa.	1911	New Orleans, La.	Tow.	9,000	2	3	Do.
Gr. S.	CARROLL 5	10	52 0	11 4	4 0	1924	Rosedale, Miss.	1916	Providence, La.	Lch.	3,500	1	1	Mississippi River, third district.
Sl. W.	Chicot	160	126 6	23 0	4 6	1925	Jeffersonville, Ind.			Tow.	50,000	2	8	Do.
Sl. W.	CONTROL 6	256	157 6	29 0	5 6	1921	Pittsburgh, Pa.	1906	Paducah, Ky.	Tow.	32,000	4	12	Do.
Sl. W.	H. ST. L. COPPEL	350	166 0	30 0	6 0	1904	Jeffersonville, Ind.			Tow.	13,000	8	18	Do.
Sl. W.	JOS. E. RANDELL	286	155 6	32 0	5 0	1906	do.			Snag.	27,000	3	15	Yazoo River, La.
Gr. S.	Miro	11	44 0	10 9	4 10	1910	do.			Lch.	5,500	1	1	Ouchita River.
Sl. S.	SIDNEY C.	96	69 5	14 0	7 10	1907	New Orleans, La.	1916	Paducah, Ky.	Tow.	4,500	2	3	Mississippi River.
Dr.	SUNFLOWER	131	82 0	22 0	5 0	1925	do.			Drg.	26,000			Big Sunflower River.
Sl. W.	TALLULAH	160	126 6	31 0	4 6	1922	Jeffersonville, Ind.			Tow.	40,000	1	5	Do.
Sl. W.	TOLLINGER	362	171 0	30 0	6 0	1913	do.			Tow.	34,000	8	18	Mississippi River.
Sl. W.	WATERWAY	417	163 0	34 9	7 0	1912	Dubuque, Iowa.			Drg.	56,000	4	20	Red River, Ark.
Sl. S.	WHITEWATER 7	145	72 0	18 0	9 0	1875	Camden, N. J.	1911	New Orleans, La.	Tow.	50,000	2	5	Mississippi River.
	<i>Memphis, Tenn.</i>													
Sl. W.	A. D. Allen	150	137 10	25 0	4 0	1914	Batesville, Ark.			Tow.	7,200	2	6	Upper White River, Ark.
Sl. W.	ARKANSAS	240	155 6	30 0	4 6	1900	Jeffersonville, Ind.			Snag.	26,028	3	20	Arkansas River, Ark.
Sl. W.	AUGUSTUS J. NOLTY	135	137 0	24 0	5 0	1912	Dubuque, Iowa.			Tow.	14,000	2	9	Mississippi River.
Sl. W.	C. B. REESE	365	195 9	36 0	5 3	1879	Carondelet, Mo.			Snag.	60,000	3	27	Arkansas and White Rivers.
Sl. W.	CAPT. CHAS. D. HARRIS	265	137 6	29 0	5 6	1921	Pittsburgh, Pa.			Tow.	79,000	2	9	Mississippi River.
Sl. W.	CHISCA	460	185 0	34 0	6 0	1923	Memphis, Tenn.			Tow.	95,000	2	15	Do.
Sl. W.	ITASCA	80	93 0	16 0	5 0	1922	do.			Tow.	24,000	2	2	Upper White River, Ark.
Sl. W.	LIEUT. AUGUSTIN	182	137 7	24 0	5 0	1911	Dubuque, Iowa.	1911	Dubuque, Iowa.	Tow.	4,200	2	9	Mississippi River.
Sl. W.	LIEUT. GURNEY	182	137 7	24 0	5 0	1911	do.	1911	do.	Tow.	12,500	2	9	Do.
Sl. W.	LIEUT. LEWIS	182	137 7	24 0	5 0	1911	do.	1911	do.	Tow.	12,000	2	9	Do.
Sl. W.	LUTHER L. GRIF- FITH	109	118 0	20 0	4 6	1922	Pittsburgh, Pa.			Tow.	35,000	2	8	Do.

Drg.	No. 68	220	104	7	30	6	5	4	1912	Batesville, Ark.	Drg.	8,000	3	5	Upper White River, Ark.		
St. w.	OSCEOLA	81	110	0	22	2	4	2	1923	Jeanerette, La.	Tow.	36,000			Mississippi River.		
St. w.	Quapaw ¹⁰	249	147	6	30	0	4	4	1915	Batesville, Ark.	Tow. Snag.	5,000	3	19	White, Black, and Current Rivers, Ark.		
St. w.	SEQUOYAH	292	137	6	29	0	6	3	1925	Jeffersonville, Ind.	Tow.	107,406			Mississippi River, first and second districts.		
St. w.	W. M. REES	135	137	0	24	0	5	0	1912	Dubuque, Iowa	Tow.	15,000	2	9	Do.		
St. w.	W. M. GARDNER	97	124	0	24	7	4	0	1918	Waverly, Mo.	Tow.	30,000			Do.		
	<i>West Memphis, Ark.</i>																
St. w.	Aldebaran	128	148	0	26	0	4	0	1924	Wabasha, Minn.	Tow.	37,000			Mississippi River.		
St. w.	B. M. HARBOD	1,330	210	0	44	0	8	6	1907	Grafton, Ill.	Drg.	200,000	8	31	Do.		
St. w.	Bernard	1,450	226	0	38	0	14	6	1904	Camden, N. J.	Drg.	200,000	8	37	Do.		
St. w.	Cahokia	10	46	0	10	0	5	7	1920	Racine, Wis.	Tow.	23,000		1	Do.		
St. w.	CHOCTAW	560	204	4	36	0	5	6	1899	Dubuque, Iowa	Tow.	22,000	2	12	Do.		
Drg.	DELTA	830	215	3	38	0	8	4	1897	Clifton Terrace, Ill.	Drg.	84,000	10	25	Do.		
Drg.	ERLON	650	166	4	40	0	7	6	1898	Grafton, Ill.	Drg.	19,500	13	37	Do.		
St. w.	F. H. Hilliard	150	139	6	24	0	5	3	1927	Charleston, W. Va.	Tow.	118,000	3	10	Do.		
St. w.	GAMMA	750	172	0	38	0	7	0	1897	Jeffersonville, Ind.	Drg.	351,000	10	32	Do.		
St. w.	H. S. TABER	754	206	9	44	4	4	4	1914	Dubuque, Iowa	Drg.	229,000	12	50	Do.		
St. w.	HENRY FLAD	854	199	0	44	0	7	0	1901	Grafton, Ill.	Drg.	150,000	10	28	Do.		
St. w.	INSPECTOR	258	144	0	26	0	6	0	1915	Charleston, W. Va.	Tow.	57,000	6	14	Do.		
St. w.	IOTA	800	199	0	44	0	7	0	1900	Grafton, Ill.	Drg.	110,000	11	26	Do.		
St. w.	JUPITER	127	118	0	20	0	4	6	1912	Jeffersonville, Ind.	Drg.	14,000	4	7	Do.		
St. w.	KAPPA	854	199	0	44	0	7	0	1901	Grafton, Ill.	Drg.	133,000	12	26	Do.		
St. w.	MERCURY	83	44	6	17	0	12	9	1893	Do.	Tow.	7,749	4	6	Do.		
Drg.	OMEGA	600	268	2	40	0	6	0	1896	Pittsburgh, Pa.	Drg.	240,000	13	35	Do.		
St. w.	FLAMINGO	540	200	0	32	0	6	0	1882	Carondelet, Mo.	Tow.	5,000	2	18	Do.		
St. w.	SATURN	127	118	0	20	0	4	6	1912	Jeffersonville, Ind.	Tow.	19,000	4	7	Do.		
St. w.	VULCAN	83	88	0	17	0	12	9	1897	Dubuque, Iowa	Tow.	10,000		4	Do.		
Drg.	ZETA	650	166	4	40	0	7	6	1898	Grafton, Ill.	Drg.	63,000	13	37	Do.		
	<i>Nashville, Tenn.</i>																
St. w.	Colbert	226	137	10	26	2	4	6	1915	Jeffersonville, Ind.	Tow.	54,000	1	7	Tennessee River.		
St. w.	Hwassee	120	115	5	22	11	3	10	1908	do.	Tow.	5,622	1	6	Cumberland River.		
St. w.	John	60	102	6	18	9	3	3	1903	do.	Tow.	8,000	1	4	Do.		
Ol. w.	JOHN C. IRWIN	116	98	0	20	0	4	6	1924	Nashville, Tenn.	Tow.	19,000	1	4	Do.		
Drg.	Kentucky	326	109	0	34	0	6	10	1900	Paducah, Ky.	Drg.	12,000		10	Tennessee River.		
Drg.	TISHOMINGO	883	108	0	44	0	5	5	1912	Muscle Shoals, Ala.	Drg.	44,500		6	Cumberland River.		
St. w.	WABOTO	250	141	0	17	0	5	1	1915	Dubuque, Iowa	Tow.	23,000		8	Do.		
	<i>Florence, Ala.</i>																
St. w.	King	73	82	0	18	0	4	3	1922	Florence, Ala.	Tow.	300	2	4	Tennessee River.		
Drg.	Kwasind	187	85	6	29	10	6	6	1899	Knoxville, Tenn.	Der.	17,000	1	7	Do.		
St. w.	McPherson	120	115	0	23	6	3	6	1912	Nashville, Tenn.	Tow.	10,000	5	15	Do.		
	<i>Chattanooga, Tenn.</i>																
St. w.	Ocoee	107	115	0	22	5	3	0	1914	Muscle Shoals Canal, Ala.	1919	Muscle Shoals Canal, Ala.		13,000		7	Do.
St. w.	Ben Franklin	173	136	0	27	0	4	10	1915					25,000			Ohio River.

¹ Formerly st. s. ^a Puzzle (150372).
^b Chere Amie.
² Formerly ^c st. s. Isabella T. Dempsey (100651).
^b U. S. Engineer Gen. A. A. Humphreys.
³ Formerly st. s. Sturle (115599).

⁴ Formerly st. s. Boaz (2813).
⁵ Formerly ga. s. My Choice (209604).
⁶ Formerly st. y. Scimitar II (202126).
⁷ Formerly st. s. Sydney C. (205887).
⁸ Formerly st. s. Whitewater (30544).

⁹ Formerly dredge Van Frank.
¹⁰ Formerly U. S. Engineer Beauregard.
[†] Rebuilt, New Orleans, La., 1905.
[‡] Rebuilt, 1924.

Rig	Name of vessel	Dis- placement	Dimensions			Built		Purchased		Service	Estimated value	Comple- ment		Where employed
			Length	Breadth	Depth	When	Where	When	Where			Offi- cers	Men	
	ENGINEER CORPS, U. S. ARMY—Contd.													
	<i>Louisville, Ky.</i>													
St. w.	CHEROKEE	Tons 278	Ft. in. 142 4	Ft. in. 27 6	Ft. in. 4 8	1887	Jeffersonville, Ind.			Tow.	\$20,000	2	6	Louisville and Port- land Canal Ohio River
Dr.	Col. M. B. Adams	383	108 8	34 0	7 0	1912	Huntington, W. Va.			Dr.	27,000	1	8	Do.
St. w.	GENERAL CRAIG- HILL	198	133 9	28 0	4 3	1911	Jeffersonville, Ind.			Tow.	20,600	2	6	Do.
St. w.	GUYANDOT	229	157 11	30 0	4 3	1912	Cincinnati, Ohio.			Tow.	45,000	5	13	Do.
St. w.	MacArthur	245	142 2	26 6	4 3	1901	Jeffersonville, Ind.	1920	Evansville, Ind.	Tow.	50,000	2	12	Do.
St. w.	Margaret	175	113 6	22 1	3 2	1911		1919	Portsmouth, Ohio.	Tow.	8,800	0	9	Do.
St. w.	MIAMI	229	157 11	30 0	4 3	1912	Cincinnati, Ohio.			Tow.	50,000			Do.
Dr.	NOLIN RIVER	224	116 8	30 0	6 10	1915	Pittsburgh, Pa.	1915	Pittsburgh, Pa.	Dr.	19,000		7	Do.
Dr.	Northern No. 2	306	98 0	32 3	6 0	1925	Louisville, Ky.	1925	Louisville, Ky.	Dr.	40,000		6	Do.
Dr.	No. 185	194	100 0	25 0	5 0	1925				Dr.	34,000			Do.
Dr.	No. 186	194	100 0	25 0	5 0	1925				Dr.	34,000			Do.
Dr.	No. 203	144	100 0	26 0	5 8	1919				Dr.	6,000		5	Do.
Ca. s.	No. 216	15	40 0	12 0	2 4	1920				Ten.	570			Do.
Ca. s.	No. 236	12	40 0	12 0	2 2	1924				Ten.	2,000			Do.
Ca. s.	No. 236	13	40 0	12 0	2 4	1926	Brookport, Ill.			Ten.	1,200			Do.
Ca. s.	No. 297	11	40 0	10 0	2 3	1926	Caseyville, Ky.			Ten.	1,200			Do.
Dr.	OHIO	340	113 9	32 0	6 9	1873	St. Louis, Mo.			Dr.	52,000	2	16	Do.
Dr.	OSWEGO	235	95 7	31 3	6 1	1883	do.			Dr.	48,000	0	18	Do.
Dr.	PORTLAND	180	100 8	22 0	5 3	1914	Jeffersonville, Ind.	1914	Jeffersonville, Ind.	Dr.	11,000	1	6	Do.
St. w.	Shawnee ²	183	119 6	22 2	4 9	1897	do.	1897	do.	Tow.	15,000	2	6	Do.
Dr.	SHIPPINGPORT	173	100 8	22 9	5 3	1914	do.	1914	do.	Dr.	11,000		5	Do.
Dr.	VIRGINIA	215	80 0	30 0	6 0	1905	Ambridge, Pa.	1919	Portsmouth, Ohio.	Dr.	22,000	2	10	Do.
Dr.	Watauga	361	108 0	34 0	7 6	1925	Louisville, Ky.	1925	Louisville, Ky.	Dr.	44,000		6	Do.
	<i>St. Louis, Mo.</i>													
Ca. s.	BELTRAMI	60	72 0	16 0	8 7	1923	Pittsburgh, Pa.			Dist.	37,000		12	St. Louis, Mo.
St. w.	FORT CHARTRES ²	815	222 0	46 0	8 0	1908	Dubuque, Iowa			Dr.	90,000	10	30	Mississippi River.
St. w.	FORT GAGE ²	815	222 0	46 0	8 0	1908	do.			Dr.	155,000	10	30	Do.
El. w.	GOUVERNEUR	200	120 0	23 0	4 6	1926	Jeffersonville, Ind.			Tow.	136,000	5	10	Do.
St. p.	H. G. WRIGHT	1,200	190 0	62 0	8 0	1880	St. Louis, Mo.			Snag.	40,000	6	36	Do.
St. w.	JOHN EWENS	160	136 6	21 0	4 10	1913	Jeffersonville, Ind.			Tow.	15,000	3	12	Do.
St. p.	J. N. MACOMB	1,160	77 6	62 0	8 0	1874	Cincinnati, Ohio.			Snag.	34,000	6	36	Mississippi, Atchafa- laya, and Old Rivers.
St. w.	KASKASKIA ⁴	150	118 3	24 0	4 7	1900	Jeffersonville, Ind.			Tow.	13,000	2	4	Mississippi River.
St. w.	MISSISSIPPI	600	218 3	38 0	7 3	1899	Dubuque, Iowa			Tow.	260,000	6	12	Do.
St. w.	SALVSI ³	150	118 3	24 0	4 7	1900	Jeffersonville, Ind.			Tow.	7,600	2	4	Do.
Dr.	SELMA ⁶	600	168 6	41 0	6 9	1898	do.			Dr.	56,000	14	39	Do.
Dr.	TREBES ⁷	600	168 6	41 0	6 9	1898	do.			Dr.	30,000	9	34	Do.
St. w.	Wm. R. KING	900	218 10	42 0	5 6	1899	do.			Tow.	43,000	6	26	Do.
St. w.	TUSCUMBIA	541	139 4	32 8	6 4	1914	Ambridge, Pa.			Tow.	94,000	6	16	Do.

†Rebuilt 1927.

10
1932-28-01

Kansas City, Mo.																	
St. w.	General James F. McIndoe.	183	136	0	24	0	5	3	1925	Gasconade, Mo.		Tow.	55,200	2	7	Missouri River.	
St. w.	DANIEL BOONE.	146	128	2	26	0	4	0	1925	do		Tow.	32,000	2	7	Do.	
St. w.	EDWIN M. BALDWIN.	143	139	0	24	0	5	0	1917	do		Tow.	37,000	2	8	Do.	
St. w.	GENERAL CHITTENDEN.	160	130	0	26	0	4	0	1925	do		Tow.	38,000	2	7	Do.	
St. w.	GEO. G. KEITH.	153	128	2	26	0	4	0	1914	do	1914	Gasconade, Mo.	Tow.	32,000	2	7	Do.
St. w.	MANDAN.	175	155	0	24	0	4	7	1891	St. Louis, Mo.	1891	St. Louis, Mo.	Snag.	10,000	3	14	Do.
St. w.	MISSOURI ¹ .	725	187	0	52	0	7	0	1888	Pittsburgh, Pa.		Snag.	26,000	5	33	Do.	
Dr.	No. 1.	120	100	0	30	0	4	3	1922	Gasconade, Mo.		Dr.	5,000	1	6	Osage River.	
St. w.	Ossage ² .	45	90	0	16	9	3	2	1897	Great Falls, Mont.		Tow.	6,000	2	2	Do.	
St. Paul, Minn.																	
Ga. s.	Animiki.	11	55	0	11	10	3	9	1914	Cohasset, Minn.		Lch.	1,000		2	Mississippi and Leech Rivers.	
St. w.	Fury.	120	128	6	22	0	4	0	1881	Dubuque, Iowa.	1881	Dubuque, Iowa.	Tow.	4,000	3	7	Mississippi River.
St. w.	GENERAL ALLEN.	200	136	0	30	0	5	9	1916	Jeffersonville, Ind.	1922	Fountain City, Wis.	Tow.	28,000	3	11	Do.
Dr.	Manito.	307	106	0	44	0	7	3	1914	Cohasset, Minn.		Dr.	1,000	1	16	Do.	
St. w.	Pelee.	250	119	0	30	0	5	0	1909	South Stillwater, Minn.		Dr.	5,000	1	17	Mississippi and Wisconsin Rivers.	
Dr.	Vesuvius.	244	114	8	30	0	5	0	1909	Fountain City, Wis.		Dr.	6,000	1	17	Do.	
Rock Island, Ill.																	
Dr.	Apo †.	264	130	0	27	0	4	6	1912	Keokuk, Iowa.		Dr.	25,000	2	10	Mississippi River.	
Ga. s.	Dorelson.	10	40	0	8	6	4	6	1920	do	1920	Florence, Ala.	Ten.	1,800		2	Do.
Dr.	Cahaba.	489	115	5	36	8	9	3	1920	do				6	24	Do.	
St. w.	Coal Bluff ¹⁰ .	194	148	0	24	6	4	0	1878	Ohio River.	1881	Ohio River.	Tow.	10,000	1	19	Do.
Dr.	DAVENPORT.	347	112	0	40	0	6	0	1914	Rock Island, Ill.		Dr.	45,000		21	Do.	
St. w.	C. W. HOWELL.	304	166	0	36	0	5	0	1881	South St. Louis, Mo.		Tow.	55,000	3	20	Do.	
St. w.	ELINOR.	210	143	5	27	0	4	8	1905	Jeffersonville, Ind.	1905	Jeffersonville, Ind.	Tow.	25,000	3	9	Do.
St. w.	ELLEN.	173	150	0	30	0	5	2	1907	La Crosse, Wis.		Tow.	45,000		2	Do.	
Dr.	Etna †.	258	130	0	27	0	4	6	1909	Keokuk, Iowa.		Dr.	22,000	2	20	Do.	
Dr.	Geysier †.	195	110	0	23	0	4	0	1912	Milan, Ill.		Dr.	20,000	2	20	Do.	
St. w.	Grace.	76	92	6	16	6	3	6	1904	Keokuk, Iowa.		Tow.	4,000		11	Do.	
Dr.	Hecla.	175	128	0	25	0	4	6	1901	Fountain City, Wis.		Dr.	16,000	2	20	Do.	
Dr.	KEOKUK.	347	112	0	40	0	6	0	1914	Rock Island, Ill.		Dr.	45,000		21	Do.	
St. w.	LE CLAIRE.	243	144	1	31	0	4	1	1915	Grafton, Ill.		Tow.	34,000		20	Do.	
Ga. s.	LEONA ¹¹ .	10	42	0	10	0	3	0	1907	Blossomburg, Ill.	1910	Rock Island, Ill.	Ten.	1,000		1	Illinois and Mississippi Canal.
St. w.	LOUISE.	40	78	0	12	0	3	2	1884	Keokuk, Iowa.		Tow.	2,000	4	6	Mississippi River.	
St. w.	Lucia.	37	78	0	12	0	2	8	1885	do		Tow.	2,000		6	Do.	
St. w.	MAMIE S. BARRETT.	321	146	10	30	0	5	0	1921	Jeffersonville, Ind.		Tow.	60,000			Do.	
St. w.	Marion.	84	94	0	16	6	3	6	1895	do		Tow.	4,000		6	Do.	
Dr.	Mayon †.	275	130	0	27	0	4	6	1912	do		Dr.	26,000	2	20	Do.	
St. w.	MINNEAPOLIS.	235	145	4	31	0	4	1	1915	Grafton, Ill.		Tow.	34,000		20	Do.	
St. w.	MUSCATINE.	243	144	1	31	0	4	1	1915	do		Tow.	34,000		12	Do.	
St. w.	NAUVOO.	240	145	0	31	0	4	1	1915	do		Tow.	34,000		12	Do.	
St. w.	Ruth.	80	94	0	18	4	3	6	1895	Keokuk, Iowa.		Tow.	3,500		11	Do.	
Ga. s.	Sny.	19	52	0	13	0	4	0	1913	Milan, Ill.		Ten.	3,000		3	Do.	
Dr.	ST. PAUL.	347	112	0	40	0	6	0	1914	Rock Island, Ill.		Dr.	45,000		21	Do.	
Dr.	Taal †.	264	130	0	27	0	4	6	1912	Keokuk, Iowa.		Dr.	25,000	2	20	Do.	

¹ Formerly U. S. Engineer Col. G. L. Gillaspia.
² Formerly U. S. Engineer No. 6.
³ Formerly U. S. Engineer No. 5.
⁴ Formerly U. S. Engineer No. 9.
⁵ Formerly U. S. Engineer No. 8.

⁶ Formerly U. S. Engineer No. 3.
⁷ Formerly U. S. Engineer No. 4.
⁸ Formerly U. S. Engineer C. A. Stuter.
⁹ Formerly U. S. Engineer Col. H. M. Roberts.
¹⁰ Formerly *st. p. Coal Bluff (125387).

¹¹ Formerly *ga. p. Leona.
† Composite.
‡ Hull rebuilt.

Government Vessels

Rig	Name of vessel	Dis- place- ment	Dimensions			Built		Purchased		Serv- ice	Esti- mated value	Comple- ment		Where employed
			Length	Breadth	Depth	When	Where	When	Where			Offi- cers	Men	
ENGINEER CORPS, U. S. ARMY—Contd.														
<i>Cincinnati, Ohio</i>														
		<i>Tons</i>	<i>Ft. in.</i>	<i>Ft. in.</i>	<i>Ft. in.</i>									
Ga. s.	Argonne	7	35 4	7 0	5 3	1923				Lch.	\$4,000	1		Ohio River.
El. w.	Burnett	88	84 2	17 0	5 9	1926				Ten.	65,000	2	2	Do.
Drg.	C. B. HARRIS	1,304	235 0	50 0	8 0	1924	Charleston, W. Va.			Drg.	400,000	12	21	Do.
Drg.	CARROLLTON	250	86 0	30 0	6 9	1901	Ambridge, Pa.			Drg.	38,000	1	7	Kentucky River.
St. w.	CAYUGA	254	86 0	30 0	6 9	1916	Cincinnati, Ohio			Tow.	67,000	3	14	Ohio River.
Ga. w.	CENONOA	32	61 5	10 0	3 2	1920	Frankfort, Ky.			Tow.	11,000	1	1	Kentucky River.
Ga. w.	COMET	21	75 6	15 0	2 5	1910	Hanging Rock, Ohio	1912	Hanging Rock, Ohio	Tow.	2,000	2	2	Ohio River.
Drg.	INDIANA	418	125 0	34 0	6 0	1908	Jeffersonville, Ind.			Drg.	100,000	2	24	Do.
St. w.	IQOQUOS	176	148 0	28 6	4 3	1912	Dubuque, Iowa	1912		Tow.	45,000	4	8	Do.
St. w.	KENTUCKY	370	148 0	30 0	5 6	1909	Jeffersonville, Ind.			Tow.	60,000	3	9	Kentucky River.
Drg.	MARIETTA	297	115 6	34 0	6 10	1915	Dubuque, Iowa			Drg.	60,000	2	16	Ohio River.
Ga. s.	No. 22	10	40 0	12 0	2 2	1920	Dam No. 37, Ohio River.			Lch.	750	2	2	Do.
St. w.	OTTAWA	254	163 8	31 0	4 3	1916	Cincinnati, Ohio			Tow.	65,000	2	14	Do.
St. w.	SCIOTO	229	157 11	31 0	4 3	1912	do.			Tow.	55,000	6	12	Do.
<i>Huntington, W. Va.</i>														
El. w.	GILLETTE	107	86 6	17 0	3 9	1926				Tow.	58,000	2		Muskingum River.
Drg.	CINCINNATI	297	145 5	34 0	6 10	1915	Jeffersonville, Ind.			Drg.	60,000	2	16	Kanawha River.
St. s.	JAMES RUMSEY	126	120 0	22 0	4 3	1903	Charleston, W. Va.	1903	Charleston, W. Va.	Tow.	25,000	1	8	Do.
El. w.	KANAWHA	85	84 3	16 0	3 7	1925	Jeffersonville, Ind.			Tow.	40,000	1	3	Ohio River.
Drg.	Malta	160	70 4	31 4	6 10	1888	Muskingum, Ohio			Drg.	9,000	2	4	Muskingum River.
St. w.	Merrill	163	131 6	23 0	3 6	1907	Jeffersonville, Ind.			Tow.	20,000	2	5	Do.
Ga. s.	NANINA	6	42 5	7 5	3 11	1911	Louisville, Ky.	1911	Louisville, Ky.	Lch.	1,000	2	2	Kanawha River.
<i>Pittsburgh, Pa.</i>														
Ga. w.	Evelyn	30	50 4	12 0	2 10	1920	Pittsburgh, Pa.	1920	Pittsburgh, Pa.	Tow.	3,300	2	2	Monongahela River.
St. w.	GEORGE S. NUTT	392	136 7	29 6	5 6	1924	Charleston, W. Va.			Tow.	184,000	2	2	Do.
Ga. s.	Katydid	10	40 0	9 8	7 0					Lch.	4,000	2	2	Do.
St. w.	KITTANING	151	118 0	20 9	4 0	1915	New Albany, Ind.			Tow.	32,000	2	6	Ohio River.
Drg.	No. 1, M. R.	340	92 0	32 0	7 0	1912	Lock 4, Pa.			Drg.	20,000	1	10	Monongahela River and Ohio River.
Drg.	No. 2, M. R.	250	86 7	30 0	5 0	1905	Parkersburg, W. Va.			Drg.	1,000	1	9	Do.
Drg.	No. 3, M. R.	334	100 0	34 0	6 8	1924	Beaver Falls, Va.			Drg.	75,000	1	6	Monongahela River.
St. w.	SWAN	264	159 0	31 4	4 6	1903	Pittsburgh, Pa.	1903	Pittsburgh, Pa.	Tow.	55,000	2	9	Do.
St. w.	PENNOVA	350	144 0	29 0	5 0	1925	Marietta, Ohio			Tow.	130,000	2	7	Do.
<i>Buffalo, N. Y.</i>														
St. s.	BURTON	1,354	177 0	38 0	19 0	1904	Sparrows Point, Md.	1904	Sparrows Point, Md.	Drg.	100,000	9	36	On general work, as needed.
St. s.	COL. M. J. McDONOUGH	185	84 0	22 2	10 2	1915	Ferrysburg, Mich.	1924	New York, N. Y.	Tow.	40,000	2	4	Do.
St. s.	DEGOLIA	302	100 2	24 0	12 9	1920	New Orleans, La.	1924	Philadelphia, Pa.	Tow.	90,000	2	7	Do.

Drq.	IRONDEQUOIT.....	618	110	4	40	0	12	3	1914	Manitowoc, Wis.	1924	Buffalo, N. Y.	Drq.	100,000	3	21	Harbors on Lake Erie.
St. s.	Oswesatchie.....	173	85	5	20	0	9	3	1882	Fayetteville, N. Y.	1918	Sandusky, Ohio.	Tow.	5,000	4	4	Do.
Ga. s.	Scajaquada.....	65	82	9	14	4	9	6	1914	Muskegon, Mich.	1914	Muskegon, Mich.	Dist.	25,000	2	4	Erie, Pa.
St. s.	Spear ¹	180	87	0	19	8	11	0	1882	Green Bay, Wis.	1904	Huron, Ohio.	Tow.	12,000	2	3	General work, as needed.
St. s.	THOS. LINCOLN CASEY ²	90	71	0	14	8	8	0	1898	Toledo, Ohio.	1898	Toledo, Ohio.	Tow.	15,000	2	2	Buffalo Harbor, N. Y.
El. s.	WILLETS POINT.....	1,300	200	2	41	0	19	6	1926	Kearney, N. J.	1926	Kearney, N. J.	Drq.	500,000	5	30	Do
	<i>Detroit, Mich.</i>																
St. s.	ALFRED NOBLE ⁴	83	76	6	15	6	7	0	1905	Toledo, Ohio.	1905	Toledo, Ohio.	Tug.	18,000	1	3	St. Marys River, Mich.
Ol. s.	CAPT. A. CANFIELD.....	18	50	0	10	0	4	6	1923	Baltimore, Md.			Ten.	12,000		3	Do.
Ga. s.	E. S. WHEELER.....	9	45	0	11	0	4	8	1924	North Tonawanda, N. Y.	1924	North Tonawanda, N. Y.	Ten.	9,000		2	Detroit River.
Ga. s.	Lieut. A. C. Tippin.....	95	81	6	13	0	8	6	1914	Westlake, La.	1921		Dist.	7,900	2	2	Do.
St. s.	MARGARET.....	175	140	0	18	1	13	7	1913	Morris Heights, N. Y.	1920		Dist.	43,000	3	7	Surveys north and northwest lakes.
St. s.	SEARCH ⁵	200	158	6	18	0	10	0	1896	Buffalo, N. Y.	1899	New York, N. Y.	Dist.	3,000	3	7	Do.
	<i>Chicago, Ill.</i>																
Ga. s.	Calumet.....	30	63	11	12	6	6	3	1913	Two Rivers, Wis.	1920	Chicago, Ill.	Ten.	5,350		2	Chicago district works except Illinois River.
Ol. s.	COL. J. D. GRAHAM.....	43	54	4	13	0	7	3	1924	Baltimore, Md.	1924	Baltimore, Md.	Ten.	29,400		3	Do.
St. w.	COMANCHE.....	200	141	0	28	2	5	7	1915	Dubuque, Iowa.	1915	Dubuque, Iowa.	Tow.	30,000	2	7	Illinois River.
Drq.	Illinois.....	337	98	0	34	0	8	0	1914	Peoria, Ill.	1914	Peoria, Ill.	Drq.	28,000		12	Do.
Ga. s.	Lincoln.....	15	51	4	11	10	5	10	1915	Manitowoc, Wis.			Ten.	4,500		1	Chicago district.
Ga. s.	Major Wm. Whistler.....	5	35	2	8	6	4	2	1923	North Tonawanda, N. Y.	1913	North Tonawanda, N. Y.	Lch.	7,100		2	Do.
St. w.	Pearl.....	60	107	10	19	6	3	4	1925	Beardstown, Ill.	1909	Beardstown, Ill.	Tow.	13,000	4	8	Illinois River.
	<i>Milwaukee, Wis.</i>																
St. s.	Ariadne.....	20	45	0	11	6	5	0	1899	Manitowoc, Wis.	1920	Manitowoc, Wis.	Lch.	2,200	1	1	Lake Michigan.
Sl. s.	CUMBERLAND.....	377	142	0	27	0	17	0	1898	Baltimore, Md.	1920	New Orleans, La.	Tow.	130,000	3	2	Do.
Drq.	DE PERE.....	366	118	1	31	6	5	5	1924	Green Bay, Wis.			Drq.	75,000	1	6	Fox River.
Ga. s.	Eider.....	22	49	3	12	0	6	9	1920	Manitowoc, Wis.			Lch.	5,200	1	1	Lake Michigan.
St. s.	GEN'L G. G. MEADE.....	1,052	177	0	38	1	19	0	1904	Sparrows Point, Md.			Drq.	150,000	5	30	Do.
St. s.	Gen. Gillmore.....	47	63	4	14	8	4	10	1889	Chicago, Ill.	1889	Chicago, Ill.	Tow.	5,500	2	6	Grand River, Mich.
Drq.	Keweenaw ⁶	542	109	4	33	3	9	6	1913	Milwaukee, Wis.			Drq.	50,000	2	17	Lake Michigan.
Ga. s.	Kingfisher.....	19	42	0	10	4	4	6	1908	Manitowoc, Wis.			Lch.	700	1	1	Do.
St. s.	MANITOWOC ⁶	200	100	0	20	0	10	7	1909	do.			Dist.	40,000	4	6	Do.
St. s.	MARINETTE.....	150	81	0	20	6	8	5	1908	Buffalo, N. Y.	1924	Buffalo, N. Y.	Tow.	52,000	2	6	Do.
St. p.	MENASHA.....	168	94	4	20	0	5	0	1926	Duluth, Minn.	1926	Duluth, Minn.	Tow.	87,000	4	8	Fox River.
Ga. s.	MENOMINEE.....	54	33	3	13	0	7	8	1924	Baltimore, Md.			Lch.	\$22,000	1	1	Do.
Drq.	Saginaw.....	226	83	9	26	7	6	8	1891	Saginaw, Mich.	1891	Saginaw, Mich.	Drq.	9,630	1	4	Do.
Drq.	WINNECONNE.....	217	101	1	30	0	6	4	1926	Sturgeon Bay, Wis.	1926	Sturgeon Bay, Wis.	Drq.	79,000	3	4	Fox River.
St. p.	Wolf.....	114	89	0	18	7	4	9	1900	Oshkosh, Wis.			Tow.	500	3	3	Do.
	<i>Duluth, Minn.</i>																
Der.	COLEMAN.....	502	147	5	40	0	10	6	1924	Duluth, Minn.	1924	Duluth, Minn.	Der.	95,000	1	7	Duluth district.
Drq.	COL. D. D. GAILLARD.....	780	115	0	40	0	11	6	1916	Green Bay, Wis.	1916	Green Bay, Wis.	Drq.	80,000	2	18	Do.

¹ Formerly *Ga. p. Comet.

² Formerly st. s. Thomas Spear (145297).

³ Formerly st. s. Gen'l John M. Wilson.

⁴ Formerly U. S. Engineer Gen'l John M. Wilson.

⁵ Formerly st. s. Alfred Noble (202203).

⁶ Formerly st. y. Enquirer (136561).

⁷ Formerly st. s. Engineer (206319).

⁸ Composite.

⁹ Rebuilt, 1906.

Rig	Name of vessel	Displacement	Dimensions			Built		Purchased		Service	Estimated value	Complement		Where employed
			Length	Breadth	Depth	When	Where	When	Where			Officers	Men	
	ENGINEER CORPS, U. S. ARMY—Contd.													
	<i>Duluth, Minn.—Continued</i>													
		Tons	Ft. in.	Ft. in.	Ft. in.									
St. s.	ESSAYONS.....	172	85 0	21 0	11 6	1908	Muskegon, Mich.....	1908	Muskegon, Mich.....	Tow.	\$27,000	2	7	Duluth district.
St. s.	GEN. C. B. SEAPS.....	265	116 7	22 0	12 0	1915	do.....	1915	do.....	Tow.	60,000	3	7	Do.
St. w.	Warroad.....	260	118 6	27 0	8 6	1904	Warroad, Minn.....	1909	Warroad, Minn.....	Drg.	9,900	4	16	Warroad River, Minn.
St. s.	West Neebish.....	47	59 5	15 1	6 6	1909	Sault Ste. Marie, Mich.....	1920	Chicago, Ill.....	Ten.	3,000	2	1	Duluth district.
	<i>San Francisco, Calif.</i>													
Ga. s.	H. L. Demeritt.....	16	45 5	10 8	5 8	1925	Mare Island, Calif.....			Leh.	19,000	1	1	Oakland Harbor.
Ga. s.	Fall.....	41	60 0	16 1	5 8	1918	Sacramento, Calif.....			Ten.	11,000		3	Sacramento River.
El. s.	MACKENZIE.....	3,015	268 5	46 0	22 6	1924	Chester, Pa.....	1924	Chester, Pa.....	Drg.	1,000,000	14	31	Mare Island Strait.
Ga. s.	Pit.....	41	60 0	16 1	5 8	1918	Sacramento, Calif.....			Ten.	12,000		3	Sacramento River.
Ga. s.	Rio Vista.....	45	60 0	16 0	7 0	1913	do.....	1913	Sacramento, Calif.....	Ten.	3,000	1	2	Do.
Drg.	SACRAMENTO.....	828	198 8	40 0	11 6	1913	Pittsburg, Calif.....			Drg.	121,000	10	30	Mare Island Strait.
Drg.	SAN JOAQUIN.....	828	198 8	40 0	11 6	1913	do.....			Drg.	131,000	10	30	Do.
St. s.	SAN PABLO.....	1,150	163 6	35 0	17 0	1916	Baltimore, Md.....			Drg.	189,000	8	31	San Pablo Bay, Calif.
Ga. s.	Suisun.....	73	85 9	15 6	9 6	1914	Astoria, Oreg.....	1914	Astoria, Oreg.....	Dist.	16,000	3	2	Oakland, Calif.
Ol. s.	Tower.....	15	40 1	9 7	3 10	1923	Mare Island, Calif.....			Ten.	11,000	1	0	Humboldt Harbor, Calif.
St. p.	Yuba.....	410	166 0	37 8	5 6	1925	Alameda, Calif.....			Snag.	75,000	4	28	Sacramento, Calif.
	<i>Portland, Oreg.</i>													
Drg.	Cascades 1.....	90	70 0	30 0	4 0	1915	Portland, Oreg.....			Drg.	3,750	1	7	Cascades Canal, Oreg.
Drg.	Celilo.....	64	76 0	22 0	4 4	1916	Big Eddy, Oreg.....			Drg.	2,000	1	5	Dallas-Celilo Canal, Oreg.
St. s.	CLATSOP.....	1,800	183 0	38 0	23 0	1908	Newport News, Va.....			Drg.	162,750	8	37	Columbia and Willamette River.
St. a.	COL. P. S. MICHE.....	1,526	244 6	43 0	20 0	1913	Seattle, Wash.....	1913	Seattle, Wash.....	Drg.	250,000	10	27	Coos Bay, Oreg.
Drg.	Coos.....	250	100 0	40 6	7 1	1920	Marshfield, Oreg.....	1920	Marshfield, Oreg.....	Drg.	22,000	1	5	Do.
St. s.	G. H. Mendell.....	150	101 0	19 6	10 0	1880	Portland, Oreg.....			Dist.	7,000	2	7	Columbia, Willamette, and Yamhill Rivers.
Ol. s.	Gen. Chas. F. Powell.....	54	64 11	16 0	6 8	1925	do.....				24,000		3	Coos Bay, Oreg.
Ga. s.	Hyak.....	18	51 6	11 6	4 9	1924	Seattle, Wash.....			Ten.	11,000	1		Columbia, Willamette, and Yamhill Rivers.
St. s.	H. M. Adams.....	95	78 4	16 10	7 6	1913	Astoria, Oreg.....			Tow.	2,000	2	3	Columbia River, Oreg.
St. s.	J. C. Post.....	95	78 4	16 10	7 6	1913	do.....			Tow.	2,500	2	3	Do.
Ga. s.	Kilchis.....	15	44 6	11 10	3 5	1907	North Cove, Wash.....			Ten.	2,750		1	
Drg.	Monticello.....	195	103 3	34 0	5 10	1915	St. Helens, Oreg.....			Drg.	9,000	2	5	
Ol. s.	Morton L. Tower.....	54	64 11	16 0	6 8	1925	Portland, Oreg.....				24,000		3	Coos Bay, Oreg.
Drg.	MULTNOMAH.....	1,135	209 4	38 0	9 6	1913	St. Helens, Oreg.....			Drg.	140,000	6	40	Cumberland River, Oreg.
Drg.	No. 1.....	145	70 0	30 0	4 9	1921	Tillamook, Oreg.....			Drg.	3,000	1	5	Tillamook Bay and Bar.
Drg.	No. 11.....	140	90 0	32 0	7 0	1921	Portland, Oreg.....			Drg.	6,250	1	5	Coquille Bar and Harbor.

St. w.	Umstila.....	300	154	0	37	8	5	1	1908	Celilo, Oreg.....	1908	Celilo, Oreg.....	Tow.	11,000	3	15	Upper Columbia and Snake Rivers.
Drq.	WABHIAECM.....	1,125	269	4	38	0	9	6	1913	Portland, Oreg.....			Drq.	140,000	6	40	Columbia River, Oreg.
	Seattle, Wash.																
St. s.	Culebra.....	3,230	288	0	47	6	25.1	0	1907	Sparrows Point, Md.	1923	Panama Canal.....	Drq.	400,000	9	47	Grays Harbor.
Ga. s.	Oreas.....	43	70	6	13	8	7	4	1913	Winslow, Wash.....			Dist.	21,000	2	2	Puget Sound.
Drq.	Oregon.....	645	120	0	35	4	9	5	1908	Portland, Oreg.....			Drq.	21,000	8	33	Willapa River.
Drq.	Swinomish.....	313	161	10	31	6	5	6	1915	Winslow, Wash.....	1915	Winslow, Wash.....	Drq.	23,000	3	9	Puget Sound.

* Formerly U. S. Engineer No. 3.

Rig	Name of vessel	Tonnage		Dimensions			Built		Cost	Complement		Station
		Gross	Net	Length	Breadth	Depth	When	Where		Officers	Crew	
	ORDNANCE DEPARTMENT, U. S. ARMY											
Ga. s.	Caprice.....	3		<i>Feet</i> 32.0	<i>Feet</i> 7.0	<i>Feet</i> 4.0	1918	New York, N. Y.....	\$2,500	1	1	Pig Point Ordnance Depot, Va.
Ga. s.	Fabious.....	4		32.8	8.4	4.0			2,528	1	1	Aberdeen Proving Grounds, Md.
	Man O'War (GL2).....	4		35.0	8.6	5.0	1918	Navy yard, Portsmouth, N. H.	3,000		2	Do.
Ga. s.	Virginia.....			46.0	8.0	4.5	1918	City Island, N. Y.....	3,500	1	1	Do.

Government Vessels

Rig	Name of vessel	Tonnage		Dimensions				Built		Estimated cost	Service	Name of quarantine station
		Gross	Net	Length	Breadth	Depth	Draft	When	Where			
PUBLIC HEALTH SERVICE TREASURY DEPARTMENT												
Ga. s.	Albatross			<i>Feet</i>	<i>Feet</i>	<i>Feet</i>	<i>Feet</i>	1909	San Francisco, Calif.	89,780	Station launch	San Francisco, Calif.
St. s.	Benjamin Waterhouse	82	25	58.0	11.0	5.10	4.2	1886	East Boston, Mass.	17,000	do.	Boston, Mass.
St. s.	Beetle	163	10	81.7	21.5	9.9		1919	City Island, N. Y.	93,800	Boarding steamer	Rosebank, N. Y.
Ga. s.	Bela	5	4	13.0	6.8	2.1	2	1910	Salem, N. J.	495	Boarding launch	Reedy Island, Del.
Ol. s.	Cape Fear	2	2	13.0	6.0	2.8	1.6	1919	Southport, N. C.	1,000	do.	Cape Fear Quarantine, Southport, N. C.
St. s.	Capt. Samuel C. Cardwell	177	137	101.0	23.6	13.1	10.0	1919	Rocky River, Ohio	115,800	Boarding steamer	Boston, Mass.
Ga. s.	Cascade	7	5	28.0	8.3	3.10	4.6	1895	New York, N. Y.	3,430	Boarding launch	Port Townsend, Wash.
Ga. s.	Charles P. Wertenbaker			49.6	12.0			1907			Launch	Savannah, Ga.
Hulk	Chase		520	148.0	25.0	10.5	12.0	1878	Philadelphia, Pa.		Detention barge	Fort Monroe, Va.
Ga. s.	Clara R.			17.0	6.0	1.0					Station launch	Cape Fear Quarantine, Southport, N. C.
Hulk	CONCORD	1,710	481	230.0	36.0	20.0	14.0	1890	Chester, Pa.	490,000	Detention barge	Columbia River, Oreg.
Ga. s.	Cormorant			35.6	9.0	5.5	3.0	1918	Norfolk, Va.	9,000	Station launch	Fort Monroe, Va.
Ga. s.	Curlew	12		23.6	9.6	4.4	3.0		New York, N. Y.	3,458	Boarding launch	Savannah, Ga.
Ol. s.	David Townsend			33.0	12.6		5.6	1928	Milford, Del.	17,980	Boarding tug	Unassigned.
Ga. s.	Donald Currie	23	15	60.0	13.0		4.6	1920	San Francisco, Calif.	18,000	Boarding launch	Columbia River Quarantine, Astoria, Oreg.
St. s.	Elk			53.4	12.2	5.4		1907			do.	Fort Monroe, Va.
Ol. s.	Eugene Wasdin	35		50.0	12.0	7.0	5.6	1926	San Francisco, Calif.	15,000	Boarding tug	Boston, Mass.
Ga. s.	Epsilon	2	1	25.0	6.0	3.5	2.7	1910	San Juan, P. R.	850	Station launch	San Juan, P. R.
Ga. s.	Everitt Sherrill	9	4	47.0	9.0	4.6	4.6		Westlake, La.	6,000	Boarding launch	Sabine, Tex.
Ga. s.	Felicien	4	3	30.0	6.7	3.8	2.6	1901	Camden, N. J.	1,350	do.	New Orleans, La.
Ga. s.	Flamingo	3	2	30.0	7.6	5.3	3.0	1896	New York, N. Y.	2,500	do.	Charleston, S. C.
Ga. s.	Gannet	6	5	36.0	8.0	3.4	2.5	1904	do.		do.	Tampa, Fla.
St. s.	HENRY R. CARRIZ	153	101	89.0	22.0	10.3	8.2	1908	Quincy, Mass.	58,069	Boarding steamer	Key West, Fla.
Ga. s.	Halsted A. Stansfield			60.0	13.0	5.9	5.6	1923	San Francisco, Calif.	11,890	Boarding launch	Rosebank, N. Y.
Ga. s.	Henry D. Geddings	23	15	60.0	13.0		4.6	1920	do.	18,000	do.	Honolulu, Hawaii.
Ga. s.	Henry D. Long			46.0	9.6		2.6	1915	Boston, Mass.	2,000	do.	Savannah, Ga.
St. s.	Henry W. Sawtelle	38	25	65.0	13.0	7.0		1909	Muskegon, Mich.		Boarding steamer	San Juan, P. R.
Ga. s.	Helen			30.0	9.0		3.0	1907	Biloxi, Miss.	1,270	Boarding launch	Portland, Me.
Ga. s.	Heron			50.0	13.0	5.1	3.2	1920	Norfolk, Va.	9,200	Fumigating launch	Gulf Quarantine, Gulfport, Miss.
Ol. s.	H. F. Groenevelt			55.0	12.0		5.6	1926	Norfolk, Va.		do.	Fort Monroe, Va.
St. s.	J. M. Woodworth	132	89	84.8	20.0	10.0	8.6	1903	Milford, Del.	17,500	Boarding tug	Mobile, Ala.
Ga. s.	John Godfrey	8	5	40.0	9.3		4.6	1912	Philadelphia, Pa.	45,000	do.	Marcus Hook, Pa.
Ol. s.	John M. Fager	35		50.0	12.0	7.0	5.6	1926	do.	7,800	Boarding launch	San Juan, P. R.
Ga. s.	Killdeer	9	7	40.0	10.0	3.5	2.8		Milford, Del.	15,100	Boarding tug	Baltimore, Md.
Ga. s.	Kittiwake			35.0	11.0	4.0	3	1918	Biloxi, Miss.	3,000	Boarding launch	New Orleans, La.
Hulk	Lancaster			260.0	40.0	31.0	19.2	1858	Biloxi, Miss.		do.	Gulf Quarantine, Gulfport, Miss.
St. s.	Lieut. Edger F. Koehler	38	25	65.0	13.0	7.0	6.9	1909	Philadelphia, Pa.		Detention barge	Rosebank, N. Y.
Ga. s.	Lucille			23.6	7.5		2.0		Muskegon, Mich.	19,696	Boarding steamer	Marcus Hook, Pa.
Ga. s.	Luther W. Jenkins			61.0	12.8		7.0	1913	Biloxi, Miss.		Boarding launch	St. Thomas, Virgin Islands.
St. s.	MAJ. LESTER E. MORETON	170	92	95.6	22.0	12.1	8.6	1919	Stamford, Conn.		Boarding launch	Pensacola, Fla.
Ga. s.	Murre			50.0	8.0	4.0	3.0	1921	Bay City, Mich.	75,000	Boarding steamer	Rosebank, N. Y.
Ga. s.	Murre			50.0	8.0	4.0	3.0	1921	Supply, N. C.	2,500	Boarding launch	Cape Fear Quarantine, Southport, N. C.

Ga. s.	No name			21.0	5.8		2.9	1918				St. Thomas, Virgin Is-lands.	
Ga. s.	No name			15.4	4.3		1.9	1912	Seattle, Wash.	310	Station launch	Honolulu, Hawaii.	
Ga. s.	do.	3	3	25.6	6.6		3.3	1915	Arundel Cove, Md.	1,881	do.	Do.	
Ga. s.	*No. 1138			33.0	10.0		5.9		Norfolk, Va.	130,000	do.	Fort Monroe, Va.	
Ga. s.	†Osprey	10	6	40.0	8.0		3.9	1907	New York, N. Y.	3,913	Boarding launch	Brunswick, Ga.	
St. s.	Penquin	25	11	55.0	11.0		5.0	1903	San Francisco, Calif.	7,480	do.	San Diego, Calif.	
Ga. s.	†Pelican	9	3	30.0	8.0		4.4	1911	do.	4,674	do.	Honolulu, Hawaii.	
Ga. s.	†Petrel	10	6	37.0	10.7		4.5	1903	Boston, Mass.	4,646	do.	Portland, Me.	
Ga. s.	†Porter	4	2	24.0	7.0		4.6	1920	Jacksonville, Fla.	1,700	do.	Brunswick, Ga.	
Ga. s.	†Preston H. Bailhache	40	21	64.9	13.0		8.7	1914	Seattle, Wash.		do.	Fort Townsend, Wash.	
Ga. s.	†Puffin	6	3	30.0	8.6		3.6	1918	Mobile, Ala.	2,132	do.	Mobile, Ala.	
Ga. s.	Q I			40.0	9.0		4.6	4.8			Station launch	Rosebank, N. Y.	
Ga. s.	Q III			33.0	9.3		3.3	3.0			Fumigating launch	Baltimore, Md.	
St. s.	†Rell M. Woodward	188	127	109.0	23.0		11.2	11.6	1904	Baltimore, Md.	60,000	Boarding steamer	San Francisco, Calif.
St. s.	†Robert D. Murray	82	55	90.3	18.0		9.9	6.6	1905	Long Island, N. Y.	10,000	do.	Fort Monroe, Va.
St. s.	†Rudolph H. Von Ezdorf	123	87	80.0	18.6		7.6	9.1	1920	Brunswick, Ga.	55,000	do.	Mobile, Ala.
Ga. s.	†Sandpiper			40.0	11.0		4.6		1921	Gulfport, Miss.	4,500	do.	New Orleans Quarantine, La.
St. s.	Sanidad											Cebu, P. I.	
Ga. s.	†Scoter	4	3	23.0	6.6		2.8	2.0	1923	Portland, Me.	535	Station launch	Portland, Me.
Ga. s.	†Sea Gull	5	2	30.0	8.0		5.0	4.8	1907	New York, N. Y.	3,000	Boarding launch	Tampa, Fla.
Ga. s.	†Shearwater	27	26	51.8	11.0		5.7	5.5	1906	Boston, Mass.		Station launch	Fort Monroe, Va.*
Ga. s.	Sirens	5		22.0	7.0		3.5	2.8	1907	Philadelphia, Pa.	435	do.	Savannah, Ga.
Ga. s.	Spray	8	6	39.0	8.6		6.6	3.6	1904	New York, N. Y.	4,200	Boarding launch	Charleston, S. C.
Ol. s.	†Stephen D. Brooks	24	9	50.0	12.0		4.6	4.6	1921	Rockport, Tex.	7,000	do.	San Pedro, Calif.
Ol. s.	†Thomas Welch			55.0	12.0			5.6	1927	Milford, Del.	18,500	Boarding tug	Marcus Hook, Pa.
St. s.	†Thomas B. McClintic			90.0	18.6		7.6	9.1	1920	Brunswick, Ga.	55,000	Boarding steamer	Baltimore, Md.
St. s.	†Thomas F. Richardson	52	35	73.4	15.2		6.6	6.0	1912	Westlake, La.	15,000	Boarding launch	Galveston, Tex.
Ga. s.	†W. W. Miller			61.0	12.8			7.0	1918	Stamford, Conn.	20,500	do.	Tampa Bay, Fla.
St. s.	†WALTER WYMAN	144	98	105.0	21.0		13.6	11.6	1901	Baltimore, Md.	48,000	do.	Rosebank, N. Y.
Ga. s.	†Widreon	18	11	64.0	13.0		5.5	4.5	1918	Norfolk, Va.	8,500	do.	Fort Monroe, Va.
Ga. s.	William Riera	9	6	35.0	9.0		4.2	3.6	1901	New York, N. Y.	3,000	do.	Jacksonville, Fla.
Ol. s.	William D. Britton			64.0	16.0		6.5		1918	Greenport, N. Y.	28,500	Fumigating tug	Rosebank, N. Y.
Ga. s.	William R. McAdam			61.0	12.8			7.0	1918	Stamford, Conn.	20,500	Boarding launch	Galveston, Tex.

1 Formerly U. S. N. harbor tug No. 6.
 2 Formerly st. s. Arponant.
 3 Formerly U. S. A. st. s. Samuel C. Cardwell.
 4 Formerly U. S. Coast Guard bark Chase.
 5 Formerly U. S. S. Concord.
 6 Formerly st. s. Gen. R. B. Ayers.
 7 Formerly ga. s. Nymphae.
 8 Formerly U. S. A. st. s. Lieut. Wm. T. Schenck.

9 Formerly st. s. Miramar.
 10 Formerly U. S. A. Lieut. Edgar F. Koehler.
 11 Formerly U. S. A. Q-6.
 12 Formerly U. S. S. No. 1138.
 13 Formerly U. S. S. Olympic.
 14 Formerly ga. y. Minna.
 15 Formerly st. s. Continental (201902).
 16 Formerly st. s. Vigilant.

17 Formerly U. S. A. Q-3.
 18 Formerly ga. s. Alice.
 19 Formerly st. s. Neptune (130631).
 20 Formerly U. S. S. Hurst.
 † Built for Public Health Service.
 * Shellfish investigation.

Name of vessel	Signal letters	Power	Tons displacement	Dimensions			Built		Headquarters
				Length	Breadth	Draft	When	Where	
COAST GUARD. TREASURY DEPARTMENT									
<i>Cruising cutters, first class</i>									
Alexander Hamilton ¹	GVDJ	Steam	1,010	204 5	36 0	12 9	1896	Bath, Me.	New London, Conn.
ALGONQUIN	GVFL	do	1,119	205 6	32 0	13 3	1898	Cleveland, Ohio	Astoria, Ore.
GRESHAM	GVFD	do	1,090	205 6	32 0	12 6	1897	do	New York, N. Y.
HAIDA	GVKW	Turbine, electric	1,780	240 0	39 0	16 6	1921	Oakland, Calif.	Port Townsend, Wash.
Manning ¹	GVFK	Steam	1,155	205 0	32 0	13 9	1897	Boston, Mass.	Norfolk, Va.
MODOC	GVBE	Turbine, electric	1,780	240 0	39 0	16 6	1921	Oakland, Calif.	Wilmington, N. C.
MOJAVE	GVBT	do	1,780	240 0	39 0	16 6	1921	do	New London, Conn.
NORTHLAND	GNDP	Diesel, electric	2,050	216 0	39 0	15 0	1927	Newport News, Va.	San Francisco, Calif.
OSSEPEE	GVBW	Steam	908	165 10	32 0	11 9	1915	do	Portland, Me.
REDWING ²	GVEM	do	1,210	187 10	35 6	12 4	1919	Philadelphia, Pa.	Boston, Mass.
SEMINOLE	GVFP	do	860	188 0	28 6	12 0	1906	Baltimore, Md.	New York, N. Y.
SENECA	GVHL	do	1,445	204 0	34 0	17 3	1908	Newport News, Va.	Do.
TALLAPOOSA	GVDP	do	912	165 10	33 6	11 9	1915	do	Mobile, Ala.
TAMPA	GVKT	Turbine, electric	1,780	240 0	39 0	16 6	1921	Oakland, Calif.	Boston, Mass.
TUSCARORA	GVFS	Steam	739	178 0	30 0	10 11	1902	Richmond, Va.	Do.
UNALGA	GVHS	do	1,181	190 0	33 6	14 1	1912	Newport News, Va.	Juneau, Alaska.
YAMACRAW	GVHR	do	1,082	191 8	33 6	13 0	1909	Camden, N. J.	Savannah, Ga.
<i>Cruising cutters, second class</i>									
ACUSHNET	GVHP	Steam	800	152 0	28 0	13 9	1908	Newport News, Va.	Woods Hole, Mass.
Apoche ³	GVBS	do	740	185 3	27 0	9 3	1891	Baltimore, Md.	Baltimore, Md.
CABOKIA ⁴	GVDK	do	151 3 1/2	137 6	17 6 1/2	1926	City Island, N. Y.	San Francisco, Calif.	
CARRABASSET ²	GVKL	do	1,133	155 9 1/2	30 0	17 6 1/2	1919	Puget Sound, Wash.	Norfolk, Va.
Comanche ⁵	GVDT	Steam, twin screw	889	170 8	17 0	8 10	1896	Dubuque, Iowa	Galveston, Tex.
KANKAKEE ⁷	do	Steam	283	182 0	34 0	3 6	1919	do	Louisville, Ky.
KICKAPOO ⁷	GVFQ	do	151 3 1/2	137 6	17 6 1/2	1919	Elizabethport, N. J.	Cape May, N. J.	
MANHATTAN	GVCL	do	406	120 3	24 0	11 9	1918	Balboa, Canal Zone.	New York, N. Y.
MASCOUTEN ⁸	GVFB	do	151 3 1/2	137 6	17 6 1/2	1920	Green Bay, Wis.	Norfolk, Va.	
Morrill ⁹	GVDN	do	420	145 3	24 0	9 6	1889	Wilmington, Del.	Boston, Mass.
PALMICO	GVHJ	Steam, twin screw	451	158 0	30 0	5 8	1907	do	New Bern, N. C.
PEQUOT ⁹	GVCM	Steam	950	166 2	33 6	11 4	1909	Camden, N. J.	New London, Conn.
SAUKEE ¹⁰	GVFR	do	151 3 1/2	137 6	17 6 1/2	1920	Green Bay, Wis.	Key West, Fla.	
SHAWNEE	GVCB	do	900	158 3	30 0	13 10	1922	Oakland, Calif.	San Francisco, Calif.
SNOHOMISH	GVHN	do	879	152 0	28 0	15 5	1908	Wilmington, Del.	Port Angeles, Wash.
TAMAROA ¹¹	GVCF	do	151 3 1/2	137 6	17 6 1/2	1919	Elizabethport, N. J.	San Francisco, Calif.	
<i>Harbor cutters and harbor launches</i>									
AB-1	do	Gasoline	do	50 0	11 0	3 6	1917	North Tonawanda, N. Y.	Sault Ste. Marie, Mich.
AB-5 ¹²	do	do	do	63 0	12 0	3 6	1912	East Greenwich, R. I.	Charleston, S. C.
AB-6 ¹³	GVFT	Gasoline, triple screw	12	62 4	10 11	3 5	1917	Bristol, R. I.	Norfolk, Va.
AB-7 ¹⁴	do	Gasoline	do	41 0	10 0	2 3	1915	Jacksonville, Fla.	Beaufort, S. C.
AB-8 ¹⁵	GVFJ	do	do	60 0	13 0	2 0	1916	Salisbury, Md.	Biloxi, Miss.
AB-10	do	do	do	47 0	10 6	3 8	1897	Neponset, Mass.	Norfolk, Va.
AB-11	GVFC	do	40	61 6	13 0	5 6	1903	Astoria, Ore.	Seattle, Wash.
AB-12	do	do	do	40 0	9 0	3 0	1917	Benton Harbor, Mich.	Chicago, Ill.
AB-13	do	do	do	45 0	11 6	4 0	1918	North Tonawanda, N. Y.	Sault Ste. Marie, Mich.
AB-14 ¹⁶	do	do	do	54 0	15 8	5 1	1917	San Francisco, Calif.	San Francisco, Calif.

AB-15	GVDW	Steam	45	63	0	11	8	6	1	1895	Camden, N. J.	Savannah, Ga.
AB-17		Gasoline		45	0	11	7	3	6	1910	Bay City, Mich.	Sault Ste. Marie, Mich.
AB-18 ¹		do.		52	0	11	0	3	6	1906	do.	Do.
AB-19		Diesel	37	64	10	14	0	4	0	1923	Salisbury, Md.	Pensacola, Fla.
AB-20		do.	37	64	10	14	0	4	0	1923	do.	Mobile, Ala.
AB-21		Gasoline		61	9	17	0					Elizabeth City, N. C.
AB-22		do.		46	7	12	11	3	0			Chincoteague, Va.
AB-23		do.		49	6	11	0	2	6	1913		Manteo, N. C.
AB-24		do.		52	0	13	10	3	0	1928	Solomons, Md.	Bayshore, N. Y.
Arcata	GVHC	Steam	138	85	0	17	6	10	4	1903	San Francisco, Calif.	Port Townsend, Wash.
Calumet	GVDK	do.	170	94	6	20	6	9	0	1894	Buffalo, N. Y.	New York, N. Y.
Chautauqua ¹	GVJM	do.	215	88	0	20	0	8	9	1919	Milwaukee, Wis.	New London, Conn.
Chicopee ²	GVJL	do.	215	88	0	20	0	8	9	1919	Kingston, N. Y.	Portland, Me.
Chippewa ³	GVJK	do.	215	88	0	20	0	8	9	1919	Milwaukee, Wis.	Sault Ste. Marie, Mich.
Chulahoma ⁴		do.	215	88	0	20	0	8	9	1919	City Island, N. Y.	Baltimore, Md.
DAVEY	GVHM	do.	182	92	6	19	0	10	2	1908	Wilmington, Del.	New Orleans, La.
GOLDEN GATE	GVFH	do.	240	116	0	20	6	9	10	1896	Seattle, Wash.	San Francisco, Calif.
Guard	GVHW	do.	52	67	7	12	6	6	3	1914	Mare Island, Calif.	Friday Harbor, Wash.
Guthrie	GVBQ	do.	149	88	0	17	6	9	0	1895	Baltimore, Md.	Philadelphia, Pa.
HAZEL												Nome Station, Alaska.
Hudson	GVDO	Steam	179	96	6	20	0	9	0	1893	Camden, N. J.	New York, N. Y.
LEOPARD		do.		84	0	24	0	12	0	1920	Benton Harbor, Mich.	Curtis Bay, Md.
MACKINAC	GVHB	do.	241	116	0	20	6	10	6	1903	Baltimore, Md.	Boston, Mass.
KANTAN ⁵		do.		103	0	22	8			1905	Wilmington, Del.	New York, N. Y.
TIoga	GVKB	do.	131	81	10	20	0	8	9	1916	Solomons Island, Md.	Norfolk, Va.
WINNIDMET	GVFW	do.	182	96	6	20	6	9	1	1903	Baltimore, Md.	Baltimore, Md.
WESSAHICKON	GVHD	do.	194	96	6	20	6	9	5	1904	do.	New York, N. Y.
<i>Floating bases</i>												
Argus	GVDB	None		128	5	28	0	12	0	1919	New Bern, N. C.	New London, Conn.
Colfax	GNEJ	do.		150	0	28	0	13	0	1921	Wilmington, N. C.	New York, N. Y.
Pickering§	GVEJ	do.		128	6	28	0	12	0	1920	New Bern, N. C.	Atlantic City, N. J.
Wayanda§	GVKS	do.		130	0	28	0	12	0	1919	do.	Nantucket, Mass.

¹ Formerly U. S. N. gunboat Vicksburg. Coast Guard in 1885.

² Formerly Navy Mine Sweeper.

³ Formerly U. S. C. G. cutter Galveston.

⁴ Formerly st. s. Bayside (220570).

⁵ Formerly Navy tug.

⁶ Formerly U. S. S. Windom.

⁷ Formerly st. s. Baldrige (217535).

⁸ Formerly st. s. Prios (219903).

⁹ Formerly Army mine planter (Gen. Saml. M. Mills).

¹⁰ Formerly st. s. Vallonia (218803).

¹¹ Formerly st. s. Bartolome (218913).

¹² Formerly Navy S. P. 408.

¹³ Formerly Navy S. P. 4248.

¹⁴ Formerly Navy S. P. 657.

¹⁵ Formerly Navy S. P. 193.

¹⁶ Formerly Navy S. P. 180.

¹⁷ Formerly Navy S. P. 361.

¹⁸ Formerly Navy tug 59.

¹⁹ Formerly Navy tug 65.

²⁰ Formerly Navy tug 60.

²¹ Formerly Navy tug 66.

²² Transferred from Department of Labor, Bureau of Immigration.

† Composite.

‡ Steel hull, wood deck house.

§ Concrete.

Name	Signal letters	Power	Tons displacement	Dimensions				Built Where
				Length	Breadth	Draft	When	
COAST GUARD, TREASURY DEPARTMENT—Continued								
<i>Destroyers</i>								
AMMEN.....	GVCH	Steam turbine, triple screw.....	742	<i>Ft. in.</i> 289 0	<i>Ft. in.</i> 26 1 $\frac{1}{2}$	<i>Ft. in.</i> 8 4	1911	Camden, N. J.
BEALE.....	GVCJ	do.....	742	289 0	26 1 $\frac{1}{2}$	8 4	1912	Philadelphia, Pa.
BURROWS.....	GVCN	do.....	742	289 0	26 1 $\frac{1}{2}$	8 4	1911	Camden, N. J.
CASSIN.....	GVCN	Steam turbine, twin screw.....	1,020	300 0	13 4	9 3	1913	Bath, Me.
CUMMINGS.....	GVCQ	do.....	1,020	300 0	30 4	9 3	1913	Do.
CONYNGHAM.....	GVCY	do.....	1,090	310 0	29 11	9 4 $\frac{1}{2}$	1916	Philadelphia, Pa.
Davis.....	GQJM	do.....	1,071	310 0	29 11	9 2 $\frac{1}{2}$	1916	Bath, Me.
DOWNES.....	GVCN	do.....	1,072	300 0	30 7	9 7	1915	Camden, N. J.
ERRSSON.....	GVCN	do.....	1,090	300 0	30 7	9 9	1915	Do.
FANNING.....	GVCT	Steam turbine, triple screw.....	742	289 0	26 1 $\frac{1}{2}$	8 4	1912	Newport News, Va.
HENLEY.....	GVCW	Steam turbine, twin screw.....	742	289 0	26 1 $\frac{1}{2}$	8 4	1912	Quincy, Mass.
JOUETT.....	GVDS	Steam turbine, triple screw.....	742	289 0	26 1 $\frac{1}{2}$	8 4	1912	Bath, Me.
McCALL.....	GVHF	do.....	742	289 0	28 1 $\frac{1}{2}$	8 4	1911	Camden, N. J.
McDOUGALL.....	GVHK	Steam turbine, twin screw.....	1,020	300 0	30 7	9 3 $\frac{1}{2}$	1914	Bath, Me.
MONAGHAN.....	GVJC	Steam turbine, triple screw.....	742	289 0	26 1 $\frac{1}{2}$	8 4	1911	Newport News, Va.
PATTERSON.....	GVJD	do.....	742	289 0	26 1 $\frac{1}{2}$	8 4	1911	Philadelphia, Pa.
PAULDING.....	GVJF	do.....	742	289 0	26 1 $\frac{1}{2}$	8 4	1910	Bath, Me.
PORTER.....	GVJS	do.....	1,090	310 0	29 11	9 4 $\frac{1}{2}$	1916	Philadelphia, Pa.
ROE.....	GVJW	Steam turbine, twin screw.....	742	289 0	26 1 $\frac{1}{2}$	8 4	1910	Newport News, Va.
Shaw.....	GRPN	do.....	1,110	310 0	29 11	9 5 $\frac{1}{2}$	1917	Marc Island, Calif.
TERRY.....	GVKD	Steam turbine, triple screw.....	742	289 0	26 1 $\frac{1}{2}$	8 4	1910	Newport News, Va.
TRIPPE.....	GVKF	do.....	742	289 0	26 1 $\frac{1}{2}$	8 4	1911	Bath, Me.
Tucker.....	GRPS	Steam turbine, twin screw.....	1,090	310 0	29 11	9 4 $\frac{1}{2}$	1916	Quincy, Mass.
Wainwright.....	GRPV	do.....	1,150	310 0	29 11	9 8 $\frac{1}{2}$	1916	Camden, N. J.
Wilkes.....	GRNS	do.....	1,110	310 0	29 11	9 5 $\frac{1}{2}$	1916	Philadelphia, Pa.
<i>Patrol boats*</i>								
ACTIVE.....	GNBM	Diesel.....	220	125 0	23 6	8 6	1926	
AGASSIZ.....	GNCF	do.....	220	125 0	23 6	8 6	1926	
ALERT.....	GNCP	do.....	220	125 0	23 6	8 6	1926	
ANTIETAM.....	GNCH	do.....	220	125 0	23 6	8 6	1926	
ARROW.....	do	do.....	9	49 3	9 2			
BONHAM.....	GNDJ	do.....	220	125 0	23 6	8 6	1926	
BOYD WELL.....	GNCV	do.....	220	125 0	23 6	8 6	1927	
CAROLINE.....	GNBS	do.....	220	125 0	23 6	8 6	1927	
CARTIGAN.....	GNBR	do.....	220	125 0	23 6	8 6	1927	
Cook I.....	GVKC	Gasoline, triple screw.....	83	110 0	14 8 $\frac{1}{4}$	5 11	1918	Bristol, R. I.
CORWIN.....	GVJN	Diesel.....	210	99 8	23 0	8 0	1925	Bay City, Mich.
CRAWFORD.....	GNCL	do.....	220	125 0	23 6	8 6	1927	
CUYAHOGA.....	GNVL	do.....	220	125 0	23 6	8 6	1927	
Cyan *.....	GVKR	Semi-Diesel, twin screw.....	83	110 0	14 8 $\frac{1}{4}$	5 11	1917	Mobile, Ala.
DALLAN.....	GVJB	Diesel.....	210	99 8	23 0	8 0	1925	Bay City, Mich.
DART.....	do	do.....	18	66 0	10 8	3 6		
DENTON.....	GVJR	do.....	210	99 8	23 0	8 0	1925	Do.
DILIGENCE.....	GNBQ	do.....	220	125 0	23 6	8 6	1927	
DIX.....	GNDB	do.....	220	125 0	23 6	8 6	1927	
EAGLE.....	GVJP	do.....	210	99 8	23 0	8 0	1925	Do.
ELENORA.....	do	do.....	7	53 0	13 0	3 0	1925	
EWING.....	GNVS	do.....	220	125 0	23 6	8 6	1927	
FAUNCE.....	GNDK	do.....	220	125 0	23 6	8 6	1927	
FLORENCE.....	do	do.....	38	60 9	15 7	7 0	1919	Seattle, Wash.
FORWARD.....	GVJO	do.....	210	99 8	23 0	8 0	1925	Do.
FREDERICK LEE.....	GNBV	do.....	220	125 0	23 6	8 6	1927	
GALLATIN.....	GNBC	do.....	210	99 8	23 0	8 0	1926	
GAVIOTA.....	do	do.....	12	48 2	11 1	4 0		

GENERAL GREENS	GNBP	do.								6			1926
HARRIET LANE	GNBK	do.								6			1927
IMP		do.								6			
JACKIE		do.								6			1927
JACKSON	GNCJ	do.								6			1927
KIMBALL	GNDG	do.								6			1927
LEGARE	GNDH	do.								6			1927
MAHONING	GVDF	do.								6			1926
MAHON	GNCQ	do.								6			1927
MCCLANE	GNCW	do.								6			1927
MONTGOMERY	GNCB	do.								6			1927
MORRIS	GNC8	do.								6			1926
NANSEMOND	GNBC	do.								6			1926
NAUGATUCK	GNBD	do.								6			1927
NEMANA	GNC D	do.								6			
Osprey		do.								6			
PATRIOT	GV DH	do.								6			1926
PATROL		Gasoline, twin screw								6			1917
PERRY	GV DL	Diesel								6			1926
PETREL	GNBF	do.								6			1927
PULASKI	GNCM	do.								6			1927
Reclaimer		do.								6			1927
RELIANCE	GNDM	do.								6			1927
RUSH	GNC R	do.								6			1917
Smith ¹	GV KQ	Semi-Diesel, twin screw								6			
Star		do.								6			
Swift	GV HT	Gasoline, twin screw								6			
TIGER	GNCR	Diesel								6			1917
Timard	GV JT	Gas line, triple screw								6			1927
TRAVIS	GNBT	Diesel								6			1927
VIGILANT	GNBL	do.								6			1919
Virginia		do.								6			1926
WOLFERT	GNBH	do.								6			1927
WOODBURY	GNCT	do.								6			1927
YEATON	GNBW	do.								6			1927
CG-100		Gasoline								4			1924
CG-101		do.								4			1924
CG-102		do.								4			1924
CG-103		do.								4			1924
CG-104		do.								4			1924
CG-105		do.								4			1924
CG-106		do.								4			1924
CG-107		do.								4			1924
CG-108		do.								4			1925
CG-109		do.								4			1925
CG-110		do.								4			1925
CG-111		do.								4			1925
CG-112		do.								4			1925
CG-113		do.								4			1925
CG-115		do.								4			1924
CG-116		do.								4			1924
CG-117		do.								4			1924
CG-118		do.								4			1924
CG-119		do.								4			1924
CG-120		do.								4			1924
CG-121		do.								4			1925
CG-123		do.								4			1925
CG-123*		do.								4			1925
CG-124		do.								4			1925
CG-125		do.								4			1925
CG-131		do.								4			1925
CG-136		do.								4			1925

¹ Formerly Navy S. C. 438.
Formerly Navy S. C. 335.

² Formerly Navy S. C. 155.
³ Formerly Navy S. C. 829.

⁴ Formerly Navy S. C. 183.
• Hulls of wood.

City Island, N. Y.

Jacksonville, Fla.

Los Angeles, Calif.

Nynck, N. Y.

Bellingham, Wash.

Camden, N. J.

Do.

Do.

Do.

Do.

Do.

Do.

Bay City, Mich.

Do.

Do.

Do.

Do.

Do.

Do.

Do.

Government Vessels

Name	Signal letters	Power	Tons displacement	Dimensions			Built	
				Length	Breadth	Draft	When	Where
				<i>Ft. in.</i>	<i>Ft. in.</i>	<i>Ft. in.</i>		
COAST GUARD, TREASURY DEPARTMENT—Continued								
<i>Patrol boats—Continued</i>								
CG-129		Gasoline	37	74 11	13	4 0	1925	Bay City, Mich.
CG-130		do.	37	74 11	13	4 0	1924	Fall River, Mass.
CG-131		do.	37	74 11	13	4 0	1925	Do.
CG-132		do.	37	74 11	13	4 0	1925	Do.
CG-133		do.	37	74 11	13	4 0	1925	Do.
CG-134		do.	37	74 11	13	4 0	1925	Do.
CG-135		do.	37	74 11	13	4 0	1925	Do.
CG-136		do.	37	74 11	13	4 0	1925	Do.
CG-137		do.	37	74 11	13	4 0	1925	Do.
CG-138		do.	37	74 11	13	4 0	1925	Do.
CG-139		do.	37	74 11	13	4 0	1925	Do.
CG-140		do.	37	74 11	13	4 0	1924	Benton Harbor, Mich.
CG-141		do.	37	74 11	13	4 0	1925	Do.
CG-142		do.	37	74 11	13	4 0	1924	Do.
CG-143		do.	37	74 11	13	4 0	1925	Do.
CG-144		do.	37	74 11	13	4 0	1925	Do.
CG-145		do.	37	74 11	13	4 0	1924	Do.
CG-146		do.	37	74 11	13	4 0	1924	Do.
CG-147		do.	37	74 11	13	4 0	1924	Do.
CG-148		do.	37	74 11	13	4 0	1924	Do.
CG-149		do.	37	74 11	13	4 0	1924	Do.
CG-150		do.	37	74 11	13	4 0	1924	Freeport, Me.
CG-151		do.	37	74 11	13	4 0	1924	Do.
CG-152		do.	37	74 11	13	4 0	1924	Do.
CG-153		do.	37	74 11	13	4 0	1924	Do.
CG-154		do.	37	74 11	13	4 0	1924	Do.
CG-155		do.	37	74 11	13	4 0	1924	Do.
CG-156		do.	37	74 11	13	4 0	1924	Do.
CG-157		do.	37	74 11	13	4 0	1924	Do.
CG-158		do.	37	74 11	13	4 0	1924	Do.
CG-159		do.	37	74 11	13	4 0	1924	Do.
CG-160		do.	37	74 11	13	4 0	1924	New York, N. Y.
CG-161		do.	37	74 11	13	4 0	1924	Do.
CG-162		do.	37	74 11	13	4 0	1924	Do.
CG-163		do.	37	74 11	13	4 0	1924	Do.
CG-164		do.	37	74 11	13	4 0	1925	Do.
CG-165		do.	37	74 11	13	4 0	1925	Do.
CG-166		do.	37	74 11	13	4 0	1925	Do.
CG-167		do.	37	74 11	13	4 0	1925	Do.
CG-168		do.	37	74 11	13	4 0	1925	Do.
CG-169		do.	37	74 11	13	4 0	1925	Do.
CG-170		do.	37	74 11	13	4 0	1924	East Boothbay, Me.
CG-171		do.	37	74 11	13	4 0	1924	Do.
CG-172		do.	37	74 11	13	4 0	1925	Do.
CG-173		do.	37	74 11	13	4 0	1925	Do.
CG-174		do.	37	74 11	13	4 0	1925	Do.
CG-175		do.	37	74 11	13	4 0	1925	Do.
CG-176		do.	37	74 11	13	4 0	1925	Do.
CG-177		do.	37	74 11	13	4 0	1925	Do.
CG-178		do.	37	74 11	13	4 0	1925	Do.
CG-179		do.	37	74 11	13	4 0	1925	Do.
CG-180		do.	37	74 11	13	4 0	1924	Newport News, Va.
CG-181		do.	37	74 11	13	4 0	1924	Do.
CG-182		do.	37	74 11	13	4 0	1924	Do.

CG-183	do	74	11	13	7	4	0	1924	Do.
CG-184	do	74	11	13	7	4	0	1924	Do.
CG-185	do	74	11	13	7	4	0	1925	Do.
CG-186	do	74	11	13	7	4	0	1925	Do.
CG-187	do	74	11	13	7	4	0	1925	Do.
CG-188	do	74	11	13	7	4	0	1925	Do.
CG-189	do	74	11	13	7	4	0	1925	Do.
CG-190	do	74	11	13	7	4	0	1924	Portsmouth, N. H.
CG-191	do	74	11	13	7	4	0	1925	Do.
CG-192	do	74	11	13	7	4	0	1925	Do.
CG-193	do	74	11	13	7	4	0	1924	Annapolis, Md.
CG-194	do	74	11	13	7	4	0	1924	Do.
CG-195	do	74	11	13	7	4	0	1925	Do.
CG-196	do	74	11	13	7	4	0	1925	Do.
CG-197	do	74	11	13	7	4	0	1925	Do.
CG-198	do	74	11	13	7	4	0	1925	Do.
CG-199	do	74	11	13	7	4	0	1925	Do.
CG-200	do	74	11	13	7	4	0	1925	Do.
CG-201	do	74	11	13	7	4	0	1925	Do.
CG-202	do	74	11	13	7	4	0	1925	Do.
CG-203	do	74	11	13	7	4	0	1924	Kingston, N. Y.
CG-204	do	74	11	13	7	4	0	1924	Do.
CG-205	do	74	11	13	7	4	0	1924	Do.
CG-206	do	74	11	13	7	4	0	1924	Do.
CG-207	do	74	11	13	7	4	0	1925	Do.
CG-208	do	74	11	13	7	4	0	1925	Do.
CG-209	do	74	11	13	7	4	0	1925	Do.
CG-210	do	74	11	13	7	4	0	1925	Do.
CG-211	do	74	11	13	7	4	0	1925	Do.
CG-212	do	74	11	13	7	4	0	1925	Do.
CG-213	do	74	11	13	7	4	0	1924	Millford, Del.
CG-214	do	74	11	13	7	4	0	1924	Do.
CG-215	do	74	11	13	7	4	0	1924	Do.
CG-216	do	74	11	13	7	4	0	1925	Do.
CG-217	do	74	11	13	7	4	0	1925	Do.
CG-218	do	74	11	13	7	4	0	1925	Do.
CG-219	do	74	11	13	7	4	0	1925	Do.
CG-220	do	74	11	13	7	4	0	1925	Do.
CG-221	do	74	11	13	7	4	0	1925	Do.
CG-222	do	74	11	13	7	4	0	1925	Do.
CG-223	do	74	11	13	7	4	0	1924	Norfolk, Va.
CG-224	do	74	11	13	7	4	0	1924	Do.
CG-225	do	74	11	13	7	4	0	1924	Do.
CG-226	do	74	11	13	7	4	0	1925	Do.
CG-227	do	74	11	13	7	4	0	1925	Do.
CG-228	do	74	11	13	7	4	0	1925	Do.
CG-229	do	74	11	13	7	4	0	1925	Do.
CG-230	do	74	11	13	7	4	0	1925	Do.
CG-231	do	74	11	13	7	4	0	1925	Do.
CG-232	do	74	11	13	7	4	0	1924	Do.
CG-233	do	74	11	13	7	4	0	1924	Stamford, Conn.
CG-234	do	74	11	13	7	4	0	1924	Do.
CG-235	do	74	11	13	7	4	0	1924	Do.
CG-236	do	74	11	13	7	4	0	1925	Do.
CG-237	do	74	11	13	7	4	0	1925	Do.
CG-238	do	74	11	13	7	4	0	1925	Do.
CG-239	do	74	11	13	7	4	0	1925	Do.
CG-240	do	74	11	13	7	4	0	1925	Do.
CG-241	do	74	11	13	7	4	0	1925	Do.
CG-242	do	74	11	13	7	4	0	1925	Do.
CG-243	do	74	11	13	7	4	0	1924	Jacksonville, Fla.
CG-244	do	74	11	13	7	4	0	1924	Do.
CG-245	do	74	11	13	7	4	0	1925	Do.
CG-246	do	74	11	13	7	4	0	1925	Do.
CG-247	do	74	11	13	7	4	0	1925	Do.
CG-248	do	74	11	13	7	4	0	1925	Do.
CG-249	do	74	11	13	7	4	0	1925	Do.
CG-250	do	74	11	13	7	4	0	1925	Do.
CG-251	do	74	11	13	7	4	0	1925	Do.

Name	Signal letters	Power	Tons displacement	Dimensions			Built	
				Length	Breadth	Draft	When	Where
				<i>Ft. in.</i>	<i>Ft. in.</i>	<i>Ft. in.</i>		
COAST GUARD, TREASURY DEPARTMENT—Continued								
<i>Patrol boats—Continued</i>								
CG-252		Gasoline	37	74 11	13 7 1/2	4 0	1925	Jacksonville, Fla.
CG-253		do	37	74 11	13 7 1/2	4 0	1924	Alameda, Calif.
CG-254		do	37	74 11	13 7 1/2	4 0	1924	Do.
CG-255		do	37	74 11	13 7 1/2	4 0	1924	Do.
CG-256		do	37	74 11	13 7 1/2	4 0	1925	Do.
CG-257		do	37	74 11	13 7 1/2	4 0	1925	Do.
CG-258		do	37	74 11	13 7 1/2	4 0	1925	Do.
CG-259		do	37	74 11	13 7 1/2	4 0	1925	Alameda, Calif.
CG-260		do	37	74 11	13 7 1/2	4 0	1925	Do.
CG-261		do	37	74 11	13 7 1/2	4 0	1925	Do.
CG-262		do	37	74 11	13 7 1/2	4 0	1925	Do.
CG-263		do	37	74 11	13 7 1/2	4 0	1924	Seattle, Wash.
CG-264		do	37	74 11	13 7 1/2	4 0	1924	Do.
CG-265		do	37	74 11	13 7 1/2	4 0	1924	Do.
CG-266		do	37	74 11	13 7 1/2	4 0	1924	Do.
CG-267		do	37	74 11	13 7 1/2	4 0	1924	Do.
CG-268		do	37	74 11	13 7 1/2	4 0	1924	Do.
CG-269		do	37	74 11	13 7 1/2	4 0	1924	Do.
CG-270		do	37	74 11	13 7 1/2	4 0	1925	Do.
CG-271		do	37	74 11	13 7 1/2	4 0	1925	Do.
CG-272		do	37	74 11	13 7 1/2	4 0	1925	Do.
CG-273		do	37	74 11	13 7 1/2	4 0	1925	Do.
CG-274		do	37	74 11	13 7 1/2	4 0	1925	Do.
CG-275		do	37	74 11	13 7 1/2	4 0	1925	Do.
CG-276		do	37	74 11	13 7 1/2	4 0	1925	Do.
CG-277		do	37	74 11	13 7 1/2	4 0	1925	Do.
CG-278		do	37	74 11	13 7 1/2	4 0	1925	Do.
CG-279		do	37	74 11	13 7 1/2	4 0	1925	Do.
CG-280		do	37	74 11	13 7 1/2	4 0	1925	Do.
CG-281		do	37	74 11	13 7 1/2	4 0	1925	Do.
CG-282		do	37	74 11	13 7 1/2	4 0	1925	Do.
CG-283		do	37	74 11	13 7 1/2	4 0	1925	Do.
CG-284		do	37	74 11	13 7 1/2	4 0	1925	Do.
CG-285		do	37	74 11	13 7 1/2	4 0	1925	Do.
CG-286		do	37	74 11	13 7 1/2	4 0	1925	Do.
CG-287		do	37	74 11	13 7 1/2	4 0	1925	Do.
CG-288		do	37	74 11	13 7 1/2	4 0	1925	Do.
CG-289		do	37	74 11	13 7 1/2	4 0	1925	Do.
CG-290		do	37	74 11	13 7 1/2	4 0	1925	Do.
CG-291		do	37	74 11	13 7 1/2	4 0	1925	Do.
CG-292		do	37	74 11	13 7 1/2	4 0	1925	Do.
CG-293		do	37	74 11	13 7 1/2	4 0	1925	Do.
CG-294		do	37	74 11	13 7 1/2	4 0	1925	Do.
CG-295		do	37	74 11	13 7 1/2	4 0	1925	Do.
CG-296		do	37	74 11	13 7 1/2	4 0	1925	Do.
CG-297		do	37	74 11	13 7 1/2	4 0	1925	Do.
CG-298		do	37	74 11	13 7 1/2	4 0	1925	Do.
CG-299		do	37	74 11	13 7 1/2	4 0	1925	Do.
CG-300		do	37	74 11	13 7 1/2	4 0	1925	Do.
CG-301		do	37	74 11	13 7 1/2	4 0	1925	Do.
CG-302		do	37	74 11	13 7 1/2	4 0	1925	Do.

Number of vessel	Name of vessel	International code signal letters of station	Rig or class	Tonnage		Dimensions			Indicated horsepower	When built		Station	
				Gross	Net	Length	Breadth	Depth		Officers	Men		
LIGHTHOUSE SERVICE DEPARTMENT OF COMMERCE <i>Lightships</i>													
1	Savannah	AYNL	Sch.	275		<i>Ft. in.</i> 103 0	<i>Ft. in.</i> 24 0	<i>Ft. in.</i> 13 0		1855	2	8	Savannah River, Ga.
13	Bartlett	AZTP	Sch.	155		79 8	21 8	10 4		1854	4	6	Bartlett Reef, Conn.
16	Relief		Sch.	250		103 6	32 6	11 0		1854	2	3	Relief. ¹
39	Relief		Sch.	387		114 4	36 9	13 0		1875	4	6	Brenton Reef, R. I.
41	Brenton	AZNK	Sch.	387		114 0	36 9	11 0		1876	4	6	Handkerchief, Mass.
42	Handkerchief	BAEM	Sch.	410		114 0	36 6	10 6		1877	4	6	Hen and Chickens Reef, Mass.
44	Hen and Chickens	AZXT	Sch.	410		113 0	35 0	10 6		1882	5	6	Cornfield Point, Conn.
44	Cornfield Point	AZTP	Sch.	197		113 0	35 0	11 0		1891	4	7	Stone Horse Shoal, Mass.
47	Stone Horse	BAEP	Sch.	1470		112 6	34 6	14 0		1890	4	6	Hedge Fence, Mass.
48	Hedge Fence	BAET	Sch.	1470		112 6	34 6	14 0		1892	5	9	Fenwick Island Shoal, Del.
53	Fenwick	AZEL	Sch.	2416	197	112 6	34 6	14 0		1892	4	10	Charleston, S. C.
53	Charleston	AYOQ	Special	310		118 0	35 0	14 0		1892	4	7	Boston, Mass.
54	Boston	BAGY	Special	310		118 0	35 0	14 0		1891	4	2	Grays Reef, Mich.
56	Grays		Sch.	150	101	90 0	30 0	12 6		100	4	9	Cross Rip Shoal, Mass.
56	Cross Rip	BAES	Sch.	1590		112 0	34 6	13 0		200	5	11	Umatilla Reef, Wash.
57	Umatilla	ACCK	Sch.	450	304	112 0	34 6	14 6		350	5	10	Fire Island, N. Y.
58	Fire Island	AZMS	Sch.	1590	304	112 6	34 6	14 9		350	4	10	Scotland, N. J.
59	Scotland	AZNS	Sch.	1590	304	112 6	34 6	14 9		350	5	11	San Francisco, Calif.
59	San Francisco	AUGE	Sch.	1590		112 0	34 6	14 9		350	5	10	Cape Charles, Va.
59	Charles	AZGP	Sch.	1593		112 0	34 6	14 9		400	4	9	Vineyard Sound, Mass.
59	Vineyard	BACI	Sch.	1538		112 0	34 6	13 0		336	4	8	Portland, Me.
59	Portland	BALV	Sch.	1495		118 0	34 6	9 3		102			Lake St. Clair, Mich.
59	St. Clair		cow	1160		75 0	27 6	14 4		330	3	5	Relief. ¹
59	Relief		cow	2578	169	117 7	37 6	14 9		325	5	8	Peshtigo Reef, Wis.
59	Peshtigo		cow	1155		75 0	27 6	14 9		325	5	8	Relief. ¹
59	Relief		Sch.	1668	188	112 9	34 6	14 9		325	5	8	Barnegat, N. J.
59	Barnegat	AZMP	Sch.	1668	188	112 9	34 6	14 9		325	5	8	Relief. ¹
59	Relief		Sch.	1668	188	112 9	34 6	14 9		325	5	8	Relief. ¹
59	Head	AWVH	Sch.	1668	188	112 9	34 6	14 9		325	5	8	Head Bank, Tex.
59	Eleven Foot		Sch.	1209	61	95 2	30 0	14 9		90	4	3	Eleven Foot Shoal, Mich.
59	Blunts	ACFL	Sch.	1668	188	112 9	34 6	14 9		325	5	8	Blunts Reef, Calif.
59	Brunswick	AYKV	Sch.	1633	246	112 11	34 6	14 9		325	5	8	Brunswick, Ga.
59	Relief		Sch.	1633	246	112 11	34 6	14 9		380	5	9	Relief. ¹
59	Great Round	BAFX	Sch.	1633	246	112 11	34 6	14 9		380	4	9	Great Round Shoal, Mass.
59	Ambrose	AZMY	Sch.	1633	246	112 11	34 6	14 9		325	5	10	Ambrose Channel, N. Y.
59	Columbia	ACCY	Sch.	1633	246	112 11	34 6	14 9		325	5	11	Columbia River, Oreg.
59	Manitou		Sch.	205	78	88 0	27 6	10 0		90	4	3	North Manitou Shoal, Mich.
59	Relief		Sch.	1635	223	112 11	34 6	14 9		400	4	9	Relief. ¹
59	Winter-Quarter	AZHD	Sch.	1635	223	112 11	34 6	14 9		400	5	10	Winter-Quarter Shoal, Va.
59	Relief		Sch.	1635	223	112 11	34 6	14 9		400	5	10	Relief. ¹
59	Swiftsure	ATXJ	Sch.	1635	223	112 11	34 6	14 9		400	5	11	Swiftsure Bank, Wash.
59	Frying Pan	AYQR	Sch.	1670	223	112 11	34 6	14 9		363	5	10	Frying Pan Shoals, N. C.
59	Milwaukee		Sch.	1170	156	90 0	30 0	11 6		200	4	5	Milwaukee, Wis.
59	Huron		Special	1170		85 0	30 0	11 5		194	3	4	Huron, Mich.
59	Lansing		Special	1195		85 0	30 0	11 5		1100	4	2	Relief. ¹
59	Poe		Special	1215		91 8	30 0	10 7		122	4	2	Poe Reef, Mich.
101	Overfalls	AZHF	Special	1360		92 3	30 0	13 2		200	4	7	Overfalls, Del.
102	South Pass	ANBF	Special	1360		92 3	30 0	13 2		200	4	7	South Pass, La.

¹ Will display signal letters of the station relieved.
[†] Lattice towers in place of masts

[‡] Displacement.
[§] Lantern mast only.

[¶] Brake horsepower.
[⊙] Radio communication.

R Radiobeacon.

Number of vessel	Name of vessel	International code signal letters of station	Rig or class	Tonnage		Dimensions			Indicated horse-power	When built	Complement		Station
				Gross	Net	Length	Breadth	Depth			Officers	Men	
LIGHTHOUSE SERVICE, DEPARTMENT OF COMMERCE—Continued													
<i>Lightsips—Continued</i>													
103	Relief		Sch.	1302		<i>Ft. in.</i>	<i>Ft. in.</i>	<i>Ft. in.</i>					
105	Diamond	RO	AYTB	1285		69 5	24 0	11 9	175	1920	4	5	Relief ¹
106	Nantucket	RO	BAFE	1175		121 5	30 0	14 7	475	1922	6	10	Diamond Shoal, N. C.
107	Lookout	RO	AYQT	1175		109 6	30 0	16 0	400	1923	6	10	Nantucket Shoals, Mass.
108	Five Fathom	RO	AZHP	1175		109 6	30 0	16 0	400	1923	5	10	Cape Lookout Shoals, N. C.
109	Relief	OR		1175		132 4	30 0	16 0	400	1923	5	10	Five Fathom Bank, N. J.
110	Pollock	OR	EAER	1175		109 6	30 0	15 0	400	1923	5	10	Relief ¹
111	Northeast	OR	AZHQ	1175		109 6	30 0	16 0	400	1923	5	9	Pollock Rip Slue, Mass.
						109 6	30 0	16 0	400	1926	5	9	Northeast End, N. J.

¹ Will display signal letters of the station relieved.
R Radiobeacon.

OR Radio communication.
: Displacement.

Name of vessel	Signal letters	Rig or class	Gross tonnage	Dimensions			Indicated horse-power	Built		Complement		Station
				Length (bet. p.p.)	Breadth	Depth		When	Where	Officers	Men	
LIGHTHOUSE SERVICE, DEPARTMENT OF COMMERCE—Continued												
<i>Tenders</i>												
ACACIA ¹	GVLT	St. s.	* 1,130	<i>Feet</i>	<i>Feet</i>	<i>Feet</i>						
AMARANTH	GVNR	St. s.	744	172.0	32.0	17.0	1,040	1919	Milwaukee, Wis.	7	20	San Juan, P. I.
ANEMONE	GVRH	St. s.	677	150.0	28.0	14.0	672	1892	Cleveland, Ohio.	6	24	Detroit, Mich.
ASPEN	GVMD	St. s.	577	174.0	30.0	15.0	1,000	1908	Camden, N. J.	7	27	Boston, Mass.
Aster	GVLK	Ga. s.	69	118.0	25.0	12.0	440	1906	Toledo, Ohio.	4	14	Detroit, Mich.
AZALEA	GVNQ	St. s.	* 350	69	21.0	6.6	70	1922	Pascagoula, Miss.	2	6	New Orleans, La.
BEECH	GVML	St. s.	* 195	145.0	25.0	12.0	100	1891	New York, N. Y.	6	23	Boston, Mass.
CAMELLIA	GVRN	St. s.	* 276	101.0	21.0	8.6	200	1927	Newport, News, Va.	3	8	Staten Island, N. Y.
CEDAR	GVLN	St. s.	* 1,245	106.0	24.0	10.0	280	1911	Muskegon, Mich.	4	18	New Orleans, La.
Clover ²	GVPD	St. s.	96	188.0	35.0	15.5	1,150	1917	Long Beach, Calif.	8	26	Ketchikan, Alaska.
COSMOS	GVLG	Ga. s.	47	80.0	22.0	7.0	140	1899	Manitowoc, Wis.	4	11	Detroit, Mich.
CROCUS	GVNP	St. s.	626	67.0	15.0	6.0	80	1909	City Island, N. Y.	2	3	New Orleans, La.
CYPRESS	GVYD	St. s.	677	155.0	29.0	14.0	700	1904	Shooters Island, N. Y.	5	27	Buffalo, N. Y.
Elm	GVLJ	Ol. s.	219	174.0	30.0	16.0	1,000	1908	Camden, N. J.	7	28	Charleston, S. C.
Fern	GVRQ	St. s.	* 345	101.0	30.0	9.0	150	1918	East Boothbay, Me.	2	4	Staten Island, N. Y.
GREENBRIER	GVMC	St. w.	* 302	98.4	22.0	10.0	300	1915	Winslow, Wash.	6	13	Ketchikan, Alaska.
HAWTHORN	GVLK	St. s.	* 950	140.0	32.0	5.0	350	1924	Charleston, W. Va.	4	14	Cincinnati, Ohio.
HEATHER	GVPL	St. s.	* 631	160.0	30.0	14.0	785	1921	Morris Heights, N. Y.	4	23	Staten Island, N. Y.
				165.0	28.0	15.0	685	1903	Seattle, Wash.	7	20	Portland, Oreg.

HIBISCUS	GVRF	St. s.	677	174.0	30.0	16.0	1,000	1908	Camden, N. J.	7	27	Portland, Me.
Holly *	GVPJ	St. p.	367	167.0	24.0	10.0	400	1881	Baltimore, Md.	5	18	Baltimore, Md.
HYACINTH	GVPQ	St. s.	738	150.0	28.0	14.0	878	1903	Port Huron, Mich.	6	24	Milwaukee, Wis.
ILEX *	GVMF	St. s.	1,130	172.0	32.0	17.0	1,040	1919	Milwaukee, Wis.	15	24	Portland, Me.
IRIS *	GVTB	St. s.	428	142.0	30.0	10.0	800	1897	Philadelphia, Pa.	6	21	Philadelphia, Pa.
IRT	GVPK	St. s.	550	165.0	30.0	13.0	700	1904	Baltimore, Md.	7	22	Key West, Fla.
JONIFEE	GVPK	St. s.	34	90.0	18.0	8.0	200	1903	Baltimore, Md.	4	9	Baltimore, Md.
KUCUL	GVRJ	St. s.	677	174.0	30.0	16.0	1,000	1908	Camden, N. J.	7	23	Honolulu, Hawaii.
Larch	GVMK	St. s.	75	56.0	16.0	7.0	100	1926	St. Helens, Oreg.	2	2	Portland, Oreg.
LARKSPUR	GVMK	St. s.	685	162.0	30.0	14.0	750	1903	Port Richmond, N. Y.	5	25	Staten Island, N. Y.
Leiral	GVRP	St. s.	218	95.5	22.0	9.0	160	1915	Baltimore, Md.	4	12	Baltimore, Md.
Lotus *	GVMH	St. s.	1,130	172.0	32.0	17.0	1,040	1919	Milwaukee, Wis.	6	22	Boston, Mass.
LUPINE *	GVLW	St. s.	1,130	172.0	32.0	17.0	1,040	1919	do.	7	23	San Francisco, Calif.
MAGNOLIA	GVPT	St. s.	550	165.0	30.0	13.0	700	1904	Baltimore, Md.	7	25	New Orleans, La.
MANGROVE	GVNT	St. s.	572	165.0	30.0	12.0	550	1897	Elizabethport, N. J.	7	24	Charleston, S. C.
MANZANITA	GVRJ	St. s.	677	174.0	30.0	16.0	1,000	1908	Camden, N. J.	7	24	Portland, Oreg.
MAPLE	GVNS	St. s.	392	155.0	30.0	12.0	650	1893	Elizabethport, N. J.	6	25	Baltimore, Md.
Marigold	GVPK	St. s.	454	150.0	27.0	12.0	550	1896	Wrandotte, Mich.	7	24	Detroit, Mich.
MAYFLOWER	GVNW	St. s.	572	155.0	30.0	12.0	650	1897	Bath, Me.	7	24	Baltimore, Md.
OAK	GVLN	St. s.	920	160.0	30.0	14.0	785	1922	Morris Heights, N. Y.	4	23	Staten Island, N. Y.
ORCHID	GVRM	St. s.	677	174.0	30.0	16.0	1,000	1908	Camden, N. J.	7	29	Baltimore, Md.
PALMETTO	GVLG	St. s.	156	88.9	22.0	8.0	150	1917	Jacksonville, Fla.	4	8	Charleston, S. C.
Pansy	GVMK	St. s.	314	147.0	25.0	11.0	250	1878	Philadelphia, Pa.	4	18	Staten Island, N. Y.
Pine	GVLK	St. s.	35	61.0	15.0	6.0	50	1918	Nyack, N. Y.	2	3	Do.
Poinsettia *	GVLB	St. s.	37	44.6	16.0	6.0	50	1915	Miami, Fla.	3	3	Key West, Fla.
ROSE	GVRK	St. s.	325	119.0	24.0	11.0	330	1916	Seattle, Wash.	5	16	Portland, Oreg.
SEGOGIA	GVRK	St. s.	677	174.0	30.0	16.0	1,000	1908	Camden, N. J.	7	23	San Francisco, Calif.
Shrub *	GVLG	St. s.	214	100.0	29.0	13.0	300	1912	Milford, Del.	3	12	Boston, Mass.
SPEEDWELL ¹⁰	GVMB	St. s.	172.0	32.0	17.0	1,040	1919	Milwaukee, Wis.	7	24	Baltimore, Md.	
SPRUCE ¹¹	GVLK	St. s.	172.0	32.0	17.0	1,040	1919	do.	7	23	Staten Island, N. Y.	
SCUMAC	GVPW	St. s.	681	160.0	30.0	13.0	700	1903	Port Richmond, N. Y.	6	27	Milwaukee, Wis.
Sundew ¹²	GVLQ	St. s.	177	101.0	24.0	13.0	325	1919	Rocky River, Ohio	2	8	Key West, Fla.
SUNFLOWER	GVRB	St. s.	906	163.0	31.0	15.0	900	1907	Wilmington, Del.	7	27	New Orleans, La.
TULIP	GVRG	St. s.	677	174.0	30.0	16.0	1,000	1908	Camden, N. J.	7	28	Staten Island, N. Y.
WAKEBORN	GVMJ	St. w.	550	153.0	43.0	5.5	490	1927	Pittsburgh, Pa.	5	16	Rock Island, Ill.
Water Lily	GVPK	St. s.	33	61.0	11.0	5.0	36	1895	Morris Heights, N. Y.	2	3	Charleston, S. C.
WILLOW	GVMN	St. p.	875	200.0	65.0	8.0	800	1927	Dubuque, Iowa	6	16	St. Louis, Mo.
Woodbine	GVRT	St. s.	71	85.0	16.0	7.0	125	1913	New Brighton, N. Y.	2	6	Philadelphia, Pa.

¹ Formerly Gen. John P. Story, U. S. Q. M.
² Formerly st. s. Two Myrtles (145820).
³ Formerly ga. y. Elmasada (208447).
⁴ Formerly Gen. Edmund Kirby.
⁵ Formerly st. s. Plymouth (150754).
⁶ Formerly Col. Albert Todd.
⁷ Formerly Gen. W. P. Randolph, U. S. Q. M.
⁸ Formerly ga. s. Niagara (212992).
⁹ Formerly st. s. F. Mansfield & Sons Co. (210784).
¹⁰ Formerly st. s. Col. John V. White, U. S. Q. M.

¹¹ Formerly st. s. Col. Garland N. Whistler, U. S. Q. M.
¹² Formerly Edwin C. Long, U. S. Q. M.
^a Displacement, light.
^b Brake horsepower.
^c Displacement, loaded.
^d Composite.
[△] Radio compass.
[⊙] Radio communication.
[⊚] Radio compass and radio communication.

Signal letters	Rig	Name of vessel	Tons displacement	Dimensions			Indicated horse-power	Speed	Coal or oil capacity	Built		Complement		Where employed
				Length	Breadth	Draft				When	Where	Officers	Men	
COAST AND GEODETIC SURVEY, DEPARTMENT OF COMMERCE														
				<i>Feet</i>	<i>Feet</i>	<i>Feet</i>		<i>Knots</i>	<i>Tons</i>					
GVWM	St. s.	DISCOVERER.....	1,180	180.0	35.6	12.6	1,400	14	• 269	1918	New York, N. Y.	12	57	Pacific coast.
GVSB	Ga. s.	Elsie III.....	24	52.0	11.6	4.0	45	8	• 310	1912	Morris Heights, N. Y.	2	5	Atlantic coast.
GVWJ	St. s.	Explorer.....	450	135.0	27.0	10.0	400	10	• 85	1904	Wilmington, Del.	7	45	Pacific coast.
GVWK	St. s.	FATHOMER.....	550	144.0	25.0	9.6	400	10	• 95	1904	Hong Kong, China	7	41	Philippines.
GVWD	St. s.	GUIDE.....	1,180	180.0	35.6	12.6	1,400	14	• 269	1918	Elizabeth, N. J.	12	57	Hawaii.
GVSD	Ga. s.	Helianthus.....	37	64.0	13.6	4.0	58	10	• 580	1912	Bristol, R. I.			Alaska.
GVWH	St. s.	Hydrographer.....	146	101.0	19.6	6.8	250	10	• 22	1901	Port Jefferson, N. Y.	5	18	Gulf coast.
GVWT	St. s.	LYDONIA.....	585	181.0	26.0	11.4	1,000	11	• 125	1912	Wilmington, Del.	7	49	Atlantic coast.
GVSF	Ga. s.	Marindin.....	36	60.0	14.8	4.6	80	10	• 300	1919	Baltimore, Md.			Do.
MCLF	St. s.	Marinduque.....	411	132.0	23.0	10.2	300	8	• 75	1901	Uraga, Japan	6	37	Philippines.
GVSK	Ga. s.	Mikaw.....	45	64.0	14.0	5.0	100	10	• 600	1916	Bay City, Mich.	4	10	Atlantic coast.
GVSH	Ga. s.	Mitchell.....	36	60.0	14.8	4.6	80	10	• 300	1919	Baltimore, Md.			Do.
GVWQ	Ga. s.	NATOMA.....	220	118.8	17.5	5.6	250	10	• 2,000	1913	Morris Heights, N. Y.	5	20	Do.
GVWF	Ga. s.	Orden.....	36	60.0	14.8	4.6	80	10	• 300	1919	Baltimore, Md.			Do.
GVWC	St. s.	PATHFINDER.....	875	168.0	33.6	13.0	846	12	• 240	1899	Elizabeth, N. J.	9	71	Philippines.
GVWN	St. s.	PIONEER.....	1,180	189.0	35.6	12.6	1,400	14	• 269	1918	Morris Heights, N. Y.	12	57	Pacific coast.
GVWL	St. s.	RANGER.....	250	133.0	22.0	8.0	450	15	• 38	1910	New York, N. Y.	5	36	Atlantic coast.
GVWP	Ga. s.	Rodgers.....	36	60.0	14.8	4.6	80	10	• 300	1919	Baltimore, Md.			Do.
GVWR	Ga. s.	Scandnavia.....	35	61.0	14.0	5.6	90	12	• 250	1916	Solomous Island, Md.	2	10	Alaska.
GVSJ	St. s.	SURVEYOR.....	1,150	172.8	34.1	12.0	1,000	12	• 260	1917	Manitowoc, Wis.	11	59	Pacific coast.
GVWS	Ga. s.	Wildcat.....	45	65.6	15.3	6.0	85	10	• 1,200	1915	Milton, Del.			Alaska.

Steel vessels in small capitals, wood in roman.

¹ Formerly U. S. S. Auk.

² Owned by Philippine Government and assigned to Coast and Geodetic Survey.

³ Formerly U. S. S. Flamingo.

⁴ Formerly U. S. S. Osprey.

• Tons of fuel oil.

• Tons of coal.

• Gallons of gasoline.

Signal letters	Rig	Name of vessel	Tonnage		Dimensions			Built		Complement	
			Gross	Net	Length	Breadth	Depth	When	Where	Officers	Men
BUREAU OF FISHERIES, DEPARTMENT OF COMMERCE											
GRDQ	St. s.	Albatross II ¹	321		148.0	29.5		1909	Norfolk, Va.	6	20
	Ga. s.	Auklet	25	17	47.0	13.0	5.0	1917	Seattle, Wash.	2	1
	Ga. s.	Blue Wing ²	22	18	49.6	12.2	5.7	1918	do.	2	1
GVQN	Ol. s.	Brant			100.0	21.0	10.0	1926	North Bend, Oreg.	4	5
	Ga. s.	Crane	134	91	84.7	20.0	11.7	1928	Port Blakely, Wash.	3	4
	Ga. s.	Curlew	28	24	61.9	11.0	4.6	1907	Morris Heights, N. Y.	2	1
GVQF	Ga. s.	Eider ³	76	52	78.3	19.4	9.2	1912	Seattle, Wash.	4	5
	Ga. s.	Fulmar	65	42	101.0	16.0	6.4	1914	Friendship, Me.	2	1
GVQD	Ga. s.	Gannet		16	61.0	12.3		1890	Boston, Mass.	1	4
	Ga. s.	Kittiwake ⁴	46	40	68.0	15.0	9.6	1908	City Island, N. Y.	2	1
	Ga. s.	Merganser ⁵	16	13	40.6	9.6	5.0	1909	Morris Heights, N. Y.	1	1
	Ga. s.	Murre	25	17	47.0	13.0	5.0	1917	Seattle, Wash.	2	1
GVQH	St. s.	Phalarope ⁶	55	27	82.0	16.0	7.4	1881	East Boston, Mass.	2	4
	Ga. s.	Petrel ⁷	23	15	51.5	11.4	5.0	1917	Lynn, Mass.	2	1
	Ga. s.	Scoter ⁸	41	28	56.5	15.1	6.8	1920	Tacoma, Wash.		
GVQK	St. s.	Shearwater	95	63	85.0	18.0	8.5	1909	Ferrysburg, Mich.		
	Ga. s.	Teal	91	62	73.2	17.9	9.1	1927	North Bend, Oreg.	2	3
	Ga. s.	Tern			39.6	7.0	2.0	1920	Fairbanks, Alaska	1	1
	Ga. s.	Widgeon ⁹	57	38	68.0	15.0	7.0	1914	Morris Heights, N. Y.	2	2

¹ Formerly Navy tug Patuxent.
² Formerly ga. s. August (216855).
³ Formerly ga. s. Idaho (210842).
⁴ Formerly ga. s. Raco (204966).

⁵ Formerly ga. s. Calypso (206289).
⁶ Formerly st. r. Adelita (105989).
⁷ Formerly ga. s. Cobra.

⁸ Formerly ga. s. Clatsop (219922).
⁹ Formerly ga. s. Edithana (212122).
 * Built under contract.

Rig	Signal letters	Name of vessel	Tonnage		Dimensions			Built		Complement	
			Gross	Net	Length	Breadth	Depth	When	Where	Officers	Crew
BUREAU OF NAVIGATION, DEPARTMENT OF COMMERCE											
Ga. s.	GVBF	Dixie ¹	52	35	86.4	13.6	6.7	1906	Bayonne, N. J.	1	4
Ga. s.	GVBH	Kilkenny	52	45	79.4	14.4	6.6	1909	New York, N. Y.	2	5
Ga. s.	GVBJ	Psyche V ²	43	34	68.6	14.0	6.5	1911	East Greenwich, R. I.	2	3
Ga. s.	GVBK	Siwash	56	43	70.0	14.7	6.7	1916	New York, N. Y.	2	4
Ga. s.	GVBD	Tarragon	20	17	52.0	13.2	4.2	1907	Bayport, N. Y.	1	3

¹ Reomar.
² Formerly Natchez.
³ Dormarba.
⁴ Formerly ga. s. Achelous.

Government Vessels

Rig	Name of vessel	Tonnage		Dimensions			Built		Comple- ment		Where stationed
		Gross	Net	Length	Breadth	Depth	When	Where	Offi- cers	Crew	
	BUREAU OF IMMIGRATION, DE- PARTMENT OF LABOR										
St. s.	ELLIS ISLAND.....	802	545	<i>Feet</i> 144.4	<i>Feet</i> 37.1	<i>Feet</i> 12.1	1904	Wilmington, Del.....	2	25	New York, N. Y.
El. s.	Samoset.....	12	6	40.6	9.0	4.6	1898	Communipaw, N. J.....	1	1	Philadelphia, Pa.
St. s.	Angel Island.....	427	289	135.7	24.0	10.6	1911	Oakland, Calif.....	1	11	San Francisco, Calif.
St. s.	Inspector.....	50	30	70.0	12.5	6.5	1906	San Francisco, Calif.....	2	4	Do.

Rig	Name of vessel	Dimensions			Built		Comple- ment	Station
		Length	Breadth	Depth	When	Where		
	BUREAU OF RECLAMATION, DEPARTMENT OF THE IN- TERIOR							
Ga. s.	Peggy.....	<i>Feet</i> 20.0	<i>Feet</i> 5.10	<i>Feet</i> 3.2	1921	Portland, Oreg.....		Bumping Lake, Wash.
Ga. s.	Unnamed.....	30.0	8.0	2.6	1918	Wayzata, Minn.....	1	Elephant Butte Reservoir, N. Mex.
Ga. s.	Unnamed.....	25.0	6.0	2.0	1920	Racine, Wis.....		Jackson Lake Dam, Wyo.
Ga. s.	Unnamed.....	25.0	5.5	1.8	1918	Racine, Wis.....	1	Lake Walcott, Idaho.
Ga. s.	Wanda.....	25.0	6.6		1924	Lake Keechelus, Wash.....	1	Lake Kachess, Wash.
Ga. s.	Unnamed.....	18.0	5.0	2.5		Salem, Ohio.....	1	Arrowrock Dam, Idaho.

Name of vessel	Class	Gross tons	Dimensions			Built		Purchased		Estimated value	Complement		Where employed
			Length	Breadth	Depth	When	Where	When	Where		Officers	Crew	
PANAMA CANAL OR THE PANAMA RAILROAD CO.													
ACHILLES.....	Steamship (collier).	11,081	<i>Feet</i> 536.0	<i>Feet</i> 65.0	<i>Feet</i> 39.6	1915	Baltimore, Md.....	1915	Baltimore, Md.....	\$1,014,626			Norfolk - Cristobal.
ULYSSES.....	do.	11,081	536.0	65.0	39.6	1915	do.	1915	do.	1,014,616			Do.
ANCON ¹	Steamship.	9,606	489.5	58.0	28.9	1902	Sparrows Point, Md.	1909	United States.....	1,117,730			New York-Cristobal.
CRISTOBAL ²	do.	9,606	489.5	58.0	28.9	1902	do.	1909	do.	1,046,626			Do.
GUAYAQUIL.....	do.	2,592	251.0	43.5	26.1	1919	Lorsain, Ohio.....		do.	93,489			New York - Guayaquil.
BUENAVENTURA.....	do.	2,609	251.0	43.7	25.3	1919	Duluth, Minn.....	1919	do.	116,489			New York-Cristobal.
MAMEL.....	Barge (coal)...	4,072	352.0	52.0	33.0	1920	Mobile, Ala.....	1920	Mobile, Ala.....	800,000			Do.
DARIEN.....	do.	4,072	352.0	52.0	33.0	1920	do.	1920	do.	800,000			Do.
CASCADAS.....	Dredge (dipper).		144.0	55.0	15.6	1915	South Milwaukee, Wis.	1915	South Milwaukee, Wis.	446,584	8	71	Panama Canal.
GAMBRO.....	do.		144.0	44.0	16.6	1914	do.	1914	do.	282,176	8	71	Do.
PARAISO.....	do.		144.0	44.0	16.6	1914	do.	1914	do.	282,146	8	71	Do.
NO. 86.....	Dredge (pipeline).	940	150.0	40.0	10.6	1910	Baltimore, Md.....	1910	Baltimore, Md.....	95,000	7	53	Do.
AJAX.....	Crane (floating).	4,000	150.0	88.7	16.8	1912	Germany.....	1913	Germany.....	332,783	2	19	Do.
HERCULES.....	do.	4,000	150.0	88.7	16.8	1913	do.	1913	do.	326,740	2	19	Do.
LA VALLEY.....	do.	1,200	186.0	41.0	15.0	1887	Scotland.....	1904	French Canal Co.	30,000	2	20	Do.
BIRDENA.....	Tug (steam, coal).	25	57.9	12.0	6.0	1885	France.....	1904	do.	4,200	5	7	Do.
FOHIO ³	Tug (steam, oil).	171	104.0	21.0	11.6	1906	Camden, N. J.....	1906	Norfolk, Va.....	100,000	6	29	Do.
BOLIVAR.....	do.	234	127.0	23.0	9.5	1885	do.	1905	French Canal Co.	105,000	6	29	Do.
FAVORITE ⁴	do.		180.8	35.6		1907	Buffalo, N. Y.....						Do.
ENGINEER.....	do.	152	101.0	21.6	10.7	1911	Camden, N. J.....	1916	New York, N. Y.....	46,013	6	21	Do.
GATUN ⁵	do.	164	101.0	22.0	12.6	1902	Philadelphia, Pa.	1906	do.	65,000	6	29	Do.
PORTO BELLO ⁶	do.	227	126.0	23.5	11.9	1906	Philadelphia, Pa.	1907	Baltimore, Md.	29,000	6	21	Do.
Cocoi.....	do.	213	96.0	23.0	12.4	1907	Philadelphia, Pa.	1908	Philadelphia, Pa.	20,416	6	29	Do.
GORGONA.....	do.	255	125.6	30.0	17.0	1914	Staten Island, N. Y.	1915	Staten Island, N. Y.	156,921	5	20	Do.
LA BOCA ⁷	do.	192	120.0	24.0	13.0	1907	Camden, N. J.....	1907	Camden, N. J.....	19,747	6	29	Do.
MARINER.....	do.	234	113.0	25.5	12.0	1906	do.	1908	United States.....	50,000	4	17	Do.
TAVERNILLA.....	do.	295	125.6	30.0	17.0	1914	Staten Island, N. Y.	1915	Staten Island, N. Y.	156,922	5	20	Do.
SUPPLY NO. 2.....	Supply boat (Diesel).	117	85.0	20.0	9.0	1917	Balboa, Canal Zone.			51,544	2	4	Do.
TEREDO II.....	Barge (drill)	500	127.5	32.0	12.0	1914	Paraiso, Canal Zone.			15,000	5	55	Do.
GRADER NO. 3.....	Barge (hydraulic).	1,200	157.0	35.8	12.0	1915	do.			28,690	1	32	Do.
TRIEDER NO. 2.....	Barge (drill)	500	127.5	32.0	12.0	1907	Newport News, Va.	1908	Newport News, Va.	85,000			Do.
ASPINWALL.....	Launch (gasoline).	11	40.0	9.2	5.1		New York, N. Y.....	1915		10,809			Do.

¹ Formerly st. s. Shawmut (117125).
² Formerly st. s. Fremont (145934)
³ Formerly st. s. Jack Twoby.
⁴ Owned by U. S. Navy.

⁵ Formerly st. s. H. B. Chamberlain.
⁶ Formerly st. s. Robert H. Smith.
⁷ Formerly st. s. F. G. Reynolds.

Government Vessels

Name of vessel	Class	Gross tons	Dimensions			Built		Purchased		Estimated value	Complement		Where employed
			Length	Breadth	Depth	When	Where	When	Where		Officers	Crew	
PANAMA CANAL OR THE PANAMA RAILROAD CO.—Continued													
Atlantic	Launch (gasoline)	7	Feet 35.0	Feet 7.6	Feet 4.8	1914	Morris Heights, N.Y.	1914	Morris Heights, N.Y.	\$4,475			Panama Canal.
Azimuth II	do	5	32.0	7.6	2.6	1915	Paraiso, Canal Zone			1,500			Do.
Barbacoas II	do	7	35.3	7.6	4.0	1915	New York, N. Y.	1915	New York, N. Y.	4,582			Do.
Bassett	do	7	36.7	8.0	4.0	1925	Balboa, Canal Zone			9,650			Do.
Butler	do	8	40.0	8.2	1.2	1916	Greenport, L. L. N. Y.	1917	Greenport, N. Y.	9,000			Do.
Chaugres	Tug (Diesel electric)	355	126.5	28.0	15.7	1928	Balboa, Canal Zone			310,000	6	20	Do.
Chilibre	Launch (gasoline)	6	32.0	8.0	3.3	1916	Paraiso, Canal Zone			2,381			Do.
Coco Solo II	do	44	64.0	15.5	6.2	1926				37,500			Do.
Cone	do	9	40.0	8.0	4.10	1918	Morris Heights, N.Y.	1918	Morris Heights, N.Y.	12,000			Do.
Cruces	do	7	35.0	7.6	4.8	1914	New York, N. Y.	1915	New York, N. Y.	4,419			Do.
Dolphin	do	9	40.0	8.0	4.3	1927				15,726			Do.
Dora V	do	2	23.3	5.3	2.7	1918	Racine, Wis.			1,442			Do.
Dorothy	do	4	30.0	6.8	1.11	1916	Saginaw, Mich.	1916	Saginaw, Mich.	550			Do.
El Vigia	do	6	31.0	8.2	3.8	1917	Isthmus of Panama			3,451			Do.
Eunice	do	19	42.0	12.0	2.8	1917	do	1917	Isthmus of Panama	7,415			Do.
Gertrude	Launch (aux. sailing)	10	36.0	10.5	3.8	1917	Philadelphia, Pa.	1918	Philadelphia, Pa.	1,932			Do.
Goodwill	Launch (gasoline)	9	35.9	9.0	4.0		Morris Heights, N.Y.	1917	Isthmus of Panama	4,149			Do.
Helen Louise	do	6	36.0	7.7	4.0	1923	Cristobal, Canal Zone			9,365			Do.
Heron	do	7	35.0	8.0	4.2	1928	Balboa, Canal Zone			14,566			Do.
Hibiscus II	do	11	39.0	8.9	4.8	1919	Gatun, Canal Zone			3,521			Do.
Hinds	do	15	46.0	11.0	5.0	1926	do			6,000			Do.
HYACINTH 2	Launch (steam)		35.3	8.7	3.8	1917	Paraiso, Canal Zone			1,711			Do.
Jacana	Launch (gasoline)	9	40.0	11.6	4.2	1928	Balboa, Canal Zone			7,019			Do.
Kuriger	do	4	23.4	7.8	3.9	1920	Gatun, Canal Zone			2,117			Do.
La Pita	do		21.5	6.2	2.9	1924	Paraiso, Canal Zone			1,121			Do.
La Zona II	do	7	35.0	7.6	4.8	1915	Morris Heights, N.Y.	1915	Morris Heights, N.Y.	4,422			Do.
Margaret	do	6	32.0	7.0	3.0	1910	Port Clinton, Ohio	1910	Port Clinton, Ohio	2,600			Do.
Margarita	do	16	50.0	10.0	3.0	1915	Morris Heights, N.Y.	1915	Morris Heights, N.Y.	7,465			Do.
Mary B	do	7	35.0	7.6	4.8	1915	do	1915	do	7,867			Do.
Nard II	do	9	40.0	11.6	4.2	1923	Cristobal, Canal Zone			2,666			Do.
No. 9	do	1	20.0	5.6	2.0	1908	Balboa, Canal Zone			1,000			Do.
No. 10	do	4	28.2	6.8	2.6	1908	do			1,000			Do.
No. 11	do	4	28.0	6.8	2.6	1908	do			1,200			Do.
No. 12	do	5	32.0	7.6	2.6		do	1908	Isthmus of Panama	1,400			Do.
No. 26	Launch (steam)	20	55.0	12.0	4.6	1885	France	1906	do	4,000			Do.
No. 1242	Launch (gasoline)	7	33.0	9.4	4.3			1917	Portsmouth	433			Do.
Pacific	do	7	23.3	7.6	4.8	1914	Morris Heights, N.Y.	1914	Morris Heights, N.Y.	4,475			Do.
Paja	do	6	32.0	8.2	2.0	1918	Balboa, Canal Zone			3,451			Do.
Palo Seco	do	4	20.0	6.0	1.6					2,079			Do.
Pelican	do	15	45.0	10.7	4.1					10,528			Do.

Pilot	do	7	35.0	7.6	4.6	1915	Morris Heights, N. Y.			4,417			Do.
Porpoise	do	7	35.0	8.0	4.2	1928	Balboa, Canal Zone			11,333			Do.
Priscilla	do	7	35.0	7.6	3.6	1914	do	1915	Morris Heights, N. Y.	4,414			Do.
Rodman	do	9	40.0	8.0	4.10	1918	do	1918	do	12,595			Do.
Santa Rita	do	7	35.6	8.0	3.0	1913	Philadelphia, Pa.	1913	Philadelphia, Pa.	4,620			Do.
Sirri	do	30	68.0	14.0	6.7	1917	Balboa, Canal Zone			23,393			Do.
Taboga	do	16	54.0	10.2	4.8	1915	Morris Heights, N. Y.			14,099			Do.
Taboguilla	do	9	36.0	10.0	3.6	1917	Philadelphia, Pa.	1918	Philadelphia, Pa.	\$1,556			Do.
Tarpon	do	7	35.0	8.0	4.2	1928	Balboa, Canal Zone			11,307			Do.
Trinidad	Tug (Diesel electric)	355	126.5	28.0	15.7	1928	do			310,000	6	20	Do.
Vedette	Launch (gasoline)	7	32.0	8.6	4.1	1914	Bayonne, N. J.	1914	Bayonne, N. J.	2,920			Do.
Urava	do	8	36.0	9.9	3.8	1916	Navy Department	1916	do	3,322			Do.
Jessup	do	7	44.6	6.0	4.6	1924	Balboa, Canal Zone			14,702			Do.
No. 2	Barge	1,200	156.8	35.8	12.8	1908	Newport News, Va.	1908	Newport News, Va.	9,047			Do.
No. 3	Barge (relay pump)	1,200	157.8	35.8	12.0	1908	do	1908	do	50,000			Do.
No. 15	Barge (converted)	1,200	156.7	35.8	12.0	1908	do	1908	do	61,241			Do.
No. 17	Barge (sand)	1,200	156.9	35.8	12.0	1908	do	1908	do	15,000			Do.
No. 19	do	1,200	157.0	36.0	12.0	1908	do	1908	do	11,171			Do.
No. 20	do	1,200	157.0	36.0	12.0	1908	do	1908	do	11,000			Do.
No. 21	Barge (coal, converted)	1,200	156.7	35.8	12.0					60,000			Do.
No. 26	Barge	1,200	168.0	35.0	12.0	1910	Newport News, Va.	1910	Newport News, Va.	15,687			Do.
No. 27	Barge (air compressor)	1,200	168.0	35.0	12.0	1910	do	1910	do	20,848			Do.
No. 29	do	1,200	168.0	35.0	12.0	1910	do	1910	do	8,632			Do.
No. 36	Barge (water)		40.0	15.0	5.0	1905	Jacksonville, Fla.	1905	Jacksonville, Fla.	2,400			Do.
No. 39	Barge	30	40.0	15.0	5.0	1905	do		do	2,400			Do.
No. 46	Barge (sand)	500	127.5	32.0	12.0	1907	Newport News, Va.	1908	Newport News, Va.	8,064			Do.
No. 48	do	500	127.5	32.0	12.0	1907	do	1908	do	9,680			Do.
No. 50	do	500	127.5	32.0	12.0	1907	do	1908	do	9,680			Do.
No. 57	Barge (coal)		85.6	31.0	10.0	1910	Cristobal, Canal Zone			18,262			Do.
No. 91	Barge (wrecking)		112.0	29.6	12.0	1909	Balboa, Canal Zone			5,000			Do.
No. 96	Barge (oil)	115	75.0	25.0	7.0	1905	Jacksonville, Fla.	1906	Jacksonville, Fla.	4,500			Do.
No. 97	Barge (coal)	115	75.0	25.0	7.0	1906	do	1906	do	4,500			Do.
No. 98	do	115	75.0	25.0	7.0	1905	do	1906	do	2,042			Do.
No. 99	Barge (oil)	245	75.0	25.0	7.0	1926	Balboa, Canal Zone			14,432			Do.
No. 106	Barge (dump)	400	126.9	31.8	10.5	1908	Newport News, Va.	1908	Newport News, Va.	7,804			Do.
No. 108	do	400	126.9	31.8	10.5	1907	do	1907	do	7,804			Do.
No. 116	do	500	154.2	32.2	10.6	1909	Balboa, Canal Zone	(*)		25,000			Do.
No. 118	do	500	154.2	32.1	10.7	1909	do			7,313			Do.
No. 119	do	500	154.0	32.0	10.7	1909	do			7,313			Do.
No. 128	Scow		160.0	50.5	15.5	1926	do			104,750			Do.
No. 129	do		160.0	50.5	15.5	1926	do			104,750			Do.
No. 130	do		160.0	50.5	15.5	1926	do			104,750			Do.
No. 131	Barge (dump)	2,000	160.3	50.6	13.5	1913	Sparrows Point, Md.			67,254			Do.
No. 132	do	2,000	160.3	50.6	13.5	1913	do			67,254			Do.
No. 133	do	2,000	160.3	50.6	13.5	1913	do			67,254			Do.
No. 134	do	2,000	160.3	50.6	13.5	1913	do			67,254			Do.
No. 135	do	2,000	160.3	50.6	13.5	1913	do			67,254			Do.
No. 136	do	2,000	160.3	50.6	13.5	1913	do			67,254			Do.
No. 137	do	2,000	160.3	50.6	13.5	1915	Philadelphia, Pa.	1915	Philadelphia, Pa.	71,828			Do.
No. 138	do	2,000	160.3	50.6	13.5	1915	do			71,828			Do.
No. 139	do	2,000	160.3	50.6	13.5	1915	do			71,828			Do.
No. 140	do	3,100	194.8	50.6	20.8	1916	New York, N. Y.	1916	New York, N. Y.	78,897			Do.
No. 141	do	3,000	201.0	52.0	18.3	1916	do	1916	do	89,394			Do.
No. 157	Barge (derick)	360	96.0	42.0	8.6	1911	Cristobal, Canal Zone	(*)		68,602			Do.

* Rebuilt.

Name of vessel	Class	Gross tons	Dimensions			Built		Purchased		Estimated value	Complement		Where employed
			Length	Breadth	Depth	When	Where	When	Where		Officers	Crew	
PANAMA CANAL OR THE PANAMA RAILROAD CO.—Continued													
No. 169.....	Barge.....	115	<i>Feet</i> 75.0	<i>Feet</i> 25.0	<i>Feet</i> 7.0		Jacksonville, Fla.			\$3,532			Panama Canal.
No. 170.....	do.....	115	75.0	25.0	7.0		Isthmus of Panama			4,500			Do.
No. 171.....	do.....	131	110.0	38.0	11.6		do.			4,000			Do.
No. 176.....	House boat	125	72.0	18.0	7.6		Cristobal Canal Zone	1904	French Canal Co.	1,000			Do.
No. 177.....	do.....		42.0	15.0	10.5	1914	Paraiso, Canal Zone			1,200			Do.
No. 179.....	do.....		98.2	19.2	8.9	1907	Cristobal Canal Zone			2,160			Do.
No. 188.....	do.....		46.0	45.0	8.0	1915	Paraiso, Canal Zone			5,872			Do.
No. 189.....	Barge (coal lighter)		98.6	19.0	8.0					500			Do.
No. 194.....	Barge (oil lighter)		60.0	36.0	8.0	1915	Paraiso, Canal Zone			6,285			Do.
No. 195.....	do.....		72.0	24.0	8.0	1916	do.			7,857			Do.
No. 198.....	Barge (pile driver)	150	70.6	29.0	7.0	1909	Cristobal Canal Zone			7,815			Do.
No. 226.....	Barge (lighter)		110.0	38.0	11.0	1907		1908		14,000			Do.
P. R. R. No. 2.....	Barge (pile driver)	95	60.6	29.6	4.1	1909	Balboa, Canal Zone			3,362			Do.

¹ Converted dredge Cardenas.

Rig	Name of vessel	Tonnage		Dimensions			Built		Service	Crew	Indicated horse-power	Owner	Home port
		Gross	Net	Length	Breadth	Depth	When	Where					
PHILIPPINE ISLANDS													
<i>Steam vessels</i>													
(5 tons net and over)													
				<i>Meters</i>	<i>Meters</i>	<i>Meters</i>							
St. s.	Active.....	36	22	18.6	5.0	2.0	1924	Manila, P. I.	Tow.	9	75	Luzon Stevedoring Co.	Manila, P. I.
St. s.	Alabama.....	50	24	22.6	4.1	2.1	1902	Hong Kong, China	Frt.			Ynchausti & Co.	Do.
St. s.	ALBAY.....	1,114	574	68.4	9.0	6.9	1883	Noorkoping, Sweden	Pas.	55	709	Philippine S. S. Co.	Do.
St. s.	Alfonso XIII.....	5	5	8.7	2.4	1.2	1926	Philippine Islands	Frt.	4	11	Cagayan Saw Mill Lumber Co.	Do.
St. s.	Alicia.....	34	23	21.3	3.8	2.0	1900	Hong Kong, China	Frt.	9	65	Angel Jose.....	Do.
St. s.	Antipolo.....	178	87	36.3	7.3	1.9	1835	Philippine Islands	Frt.	27	184	Genato & Co.	Do.
St. s.	Antonio.....	73	40	28.4	5.2	2.3	1897	Hong Kong, China	Frt.			Cia. Gen. Tabacos de Filipinas.	Do.
St. s.	ANTONIO.....	3,202	1,625	95.4	12.8	8.6	1892	Newcastle, England	Frt.	52	1,586	Vicente Madrigal.....	Do.
St. s.	Antonio Cosin.....	135	70	32.8	6.0	2.4	1902	Hong Kong, China	Frt.	32	141	Alfonso Z. Sy. Cip.	Cebu, P. I.
St. s.	Antonio Lopez.....	135	60	31.9	5.8	1.8	1886	Philippine Islands	Frt.	6	225	Cia. Gen. Tabacos de Filipinas.	Manila, P. I.
St. s.	Aurora O.....	287	150	38.5	7.0	3.8	1918	Japan	Pas.	28	178	Insular S. S. Corp.	Do.
St. s.	Aurora P.....	38	26	24.8	4.1	2.0	1914	Philippine Islands	Frt.	10	63	Basilan Transportation Co.	Zamboanga, P. I.
St. s.	Bailey.....	10	7	14.9	2.9	1.2		do	Tow	7	33	Bailey Stevedoring Co.	Manila, P. I.
St. s.	Balintawak.....	29	18	18.0	3.9	1.9	1921	do	Frt.	9	67	Francisco Icasiano	Do.
St. s.	Binacod.....	22	12	19.7	3.5	1.7	1901	Hong Kong, China	Frt.	9	60	Cel. Phil. & En. Icasiano	Do.
St. s.	BOHOL.....	895	536	61.5	9.2	4.9	1882	Glasgow, Scotland	Frt.	49	595	Compania Maritima	Do.
St. s.	Bolinao.....	247	128	40.5	7.4	2.5	1884	Faisley, Scotland	Pas.	29	273	Eusiquio Uy Godinez	Cebu, P. I.
St. s.	Berongan.....	886	647	57.8	8.6	5.0	1884	Germany	Frt.	54	304	Juan Sandoval Go Juanco	Manila, P. I.
St. s.	Bulusan.....	16	9	16.2	3.2	1.4	1901	Philippine Islands	Frt.	8	45	City of Manila, P. I.	Do.
St. s.	C. M. Swift.....	29	18	19.0	3.2	1.9	1896	Siam	Frt.		45	Jose Hernandez	Boilo, P. I.
St. s.	CALLAO.....	173	91	35.4	5.7	2.6	1923	Philippine Islands	Frt.			Miguel Ugarte	Zamboanga, P. I.
St. s.	Camiguin.....	59	26	25.3	4.3	2.5	1899	Hong Kong, China	Frt.	22	93	Oquimena & Co.	Cebu, P. I.
St. s.	CAMPEADAR.....	392	156	44.1	8.1	4.8	1916	Shanghai, China	Tow.		869	Visayan Stevedoring Transp. Co.	Boilo, P. I.
St. s.	Capetongo.....	28	18	19.6	3.5	1.9	1919	Philippine Islands	Frt.	9	46	Atlantic Gulf Pacific Co.	Manila, P. I.
St. s.	Capitan Luis.....	607	315	48.1	8.3	5.4	1913	Hong Kong, China	Frt.	49	517	T. R. Yangco	Do.
St. s.	Captain Gallarza.....	92	49	29.8	5.1	2.8	1902	Philippine Islands	Frt.	23	135	Vda. e Hijos de F. Escano	Cebu, P. I.
St. s.	Carbon.....	10	7	12.2	2.8	1.4	1926	do	Frt.	4	33	Vicente Madrigal	Do.
St. s.	Caridad.....	35	17	21.5	4.1	1.9	1900	Hong Kong, China	Frt.	14	193	W. W. Harris	Do.
St. s.	Carmen.....	37	18	21.0	3.9	1.9	1900	do	Frt.	8	75	Compania Maritima	Do.
St. s.	Carmencita.....	20	11	17.5	3.6	1.5	1901	Philippine Islands	Pas.	7	58	Philippine R. R. Co.	Boilo, P. I.
St. s.	Carriedo.....	36	18	17.8	4.4	2.1	1894	do	Frt.	7	31	Tren de Aguadas	Manila, P. I.
St. s.	CAYETANO ARELLANO.....	190	100	40.7	8.3	2.3	1925	Hong Kong, China	Frt.	17	506	Teodoro R. Yangco	Do.
St. s.	Cazador.....	47	30	21.8	3.6	2.1	1899	do	Tow.	15	75	Visayan Stevedoring Transp. Co.	Boilo, P. I.
St. s.	Cebu.....	1,408	804	76.4	10.3	5.6	1900	Bremerhaven, Germany	Pas.	72	895	Compania Maritima	Manila, P. I.
St. s.	CHICAGO.....	44	24	23.1	4.1	2.2	1900	Hong Kong, China	Frt.	9	74	Jose Ruiz Lanzarote	Do.

¹ Formerly st. s. Hoangho.
² Formerly st. s. Alpine Eagle.
³ Formerly st. s. Don Jose.
⁴ Formerly (a) Br. st. s. Abarenda.
⁵ Formerly (b) U. S. S. Abarenda.
⁶ Formerly st. s. Jaime Vano.
⁷ Formerly (a) Hizon Rodrigues
⁸ Formerly st. s. (b) Hamashima.

⁹ Formerly st. s. Baslan
¹⁰ Formerly st. s. Tanimik.
¹¹ Formerly (a) Br. st. s. Macalister.
¹² Formerly (b) st. s. Belgica.
¹³ Formerly st. s. Euzkadi.
¹⁴ Formerly st. s. Earnshaws 4.
¹⁵ Formerly st. s. Fani.
¹⁶ Formerly st. s. Pescador.

¹⁷ Formerly st. s. Ila Mourometz.
¹⁸ Formerly st. s. (a) Marietta.
¹⁹ Formerly st. s. (b) Dewey.
²⁰ Formerly st. s. Jade.
²¹ Formerly st. s. Dalopaon.
²² Formerly st. s. Batwan.
²³ Formerly st. s. Montenegros.
²⁴ Formerly st. s. Nuen Tung.

Rig	Name of vessel	Tonnage		Dimensions			Built		Service	Crew	Indicated horse-power	Owner	Home port
		Gross	Net	Length	Breadth	Depth	When	Where					
PHILIPPINE ISLANDS—Contd.													
<i>Steam vessels—Contd.</i>													
<i>(5 tons net and over)</i>													
				<i>Meters</i>	<i>Meters</i>	<i>Meters</i>							
St. s.	Chuan Chow	32	21	21.5	4.0	2.0	1900	Hong Kong, China	Frt.	12	60	Mindanao Lumber Co.	Zamboanga, P. I.
St. s.	CHURRUCA	788	486	58.1	8.0	5.1	1878	New Castle, England	Pas.	53	894	Ty Camco Sobrino	Manila, P. I.
St. s.	Colette	40	27	22.9	4.2	2.0	1903	Hong Kong, China	Tow.	9	93	Luzon Stevedoring Co.	Do.
St. s.	Colon	9	5	15.1	3.9	1.2	1894	Philippine Islands	Tow.	6	22	do.	Do.
St. s.	COLUMBIA	61	30	21.9	4.4	2.3	1901	do.	Frt.	11	117	Atlantic, Gulf & Pacific Co.	Do.
St. s.	COMPANIA DE FILIPINAS	797	458	54.9	9.2	6.5	1890	Renfrew, Scotland	Pas.	45	736	Gom. Gen. Tabacos de Filipinas	Do.
St. s.	Concha	45	22	21.8	4.0	1.8	1922	Philippine Islands	Tow.	15	95	Visayan Stevedoring Transp. Co.	Iloilo, P. I.
St. s.	CONSUELO	4,669	2,819	114.3	14.1	9.1	1890	Glasgow, Scotland	Frt.	66	3,000	Vicente Madrigal	Manila, P. I.
St. s.	DANAO	57	39	26.1	4.5	2.1	1925	Philippine Islands	Frt.	15	40	Antonio Menchaca	Cebu, P. I.
St. s.	Don Antonio	39	19	21.7	4.3	1.9	1907	do.	Frt.	16	93	Viuda Hijo de P. P. Roxas	Manila, P. I.
St. s.	DON JOSE	6,497	3,783	135.9	16.1	9.3	1899	Belfast, Ireland	Frt.	65	3,017	Vicente Madrigal	Do.
St. s.	Don Luciano	232	100	41.1	7.3	2.2	1926	Shanghai, China	Frt.	18	512	T. R. Yangco	Do.
St. s.	Esperanza P.	42	28	24.4	4.2	2.1	1891	Hong Kong	Frt.	10	75	Antonio Pardo	Zamboanga, P. I.
St. s.	Doña Dominga	111	52	38.1	6.5	1.8	1891	Philippine Islands	Tow.	9	210	T. R. Yangco	Manila, P. I.
St. s.	DOÑA RAMONA	153	93	32.4	6.3	2.9	1914	Shanghai, China	Frt.	24	350	T. R. Yangco	Do.
St. s.	DON JUAN O	498	257	45.7	7.4	4.9	1902	Lubeck	Frt.	35	164	Rio y Olabarrieta	Do.
St. s.	Doa Hermanos	838	540	61.0	8.2	5.2	1882	Glasgow, Scotland	Pas.	55	506	Gutierrez Hermanos	Do.
St. s.	Drake	27	16	20.1	3.9	1.6	1906	Philippine Islands	Frt.	5	48	Philippine R. R. Co.	Iloilo, P. I.
St. s.	Earnshaws No. 3	16	9	16.2	1.2	1.4	1900	do.	Tow.	5	48	Earnshaw Docks & H. Iron Works	Manila, P. I.
St. s.	EARNSHAW NO. 5	28	19	17.7	3.2	1.6	1904	do.	Tow.	6	40	do.	Do.
St. s.	Esperanza	247	118	39.0	5.8	3.7	1890	do.	Tow.	32	40	Visayan Stevedoring Transp. Co.	Iloilo, P. I.
St. s.	Estrella	32	21	19.4	4.6	1.8	1901	do.	Tow.	8	58	El Varadero de Manila	Manila, P. I.
St. s.	EUZKADI	2,638	1,518	75.4	13.2	7.8	1919	Ohio	Pas.	46	1,404	Vicente Madrigal	Do.
St. s.	F. Escano	452	244	54.8	8.2	3.6	1911	Sandakan, British North Borneo	Pas.	43	345	La Naviera Filipina	Cebu, P. I.
St. s.	FERNANDEZ HERMANOS	742	482	54.7	8.9	3.7	1895	Dundee, Scotland	Frt.	51	538	Fernandez Hermanos	Manila, P. I.
St. s.	FLORENCE D	2,638	1,518	75.4	13.2	7.8	1919	Superior, Wis. (U. S. A.)	Frt.	52	1,404	Cad. Gib. Lumber Co.	Do.
St. s.	Florida	26	16	19.9	3.6	1.8	1911	Hong Kong, China	Frt.	9	61	Cadwalader Gibson Lumber Co.	Do.
St. s.	Fundador	30	20	30.0	4.7	2.1	1925	Philippine Islands	Frt.	15	93	Visayan Stevedoring Transp. Co.	Iloilo, P. I.
St. s.	GAMECOCK II	32	21	16.4	4.1	2.1	1912	Hong Kong, China	Frt.	9	93	Standard Oil Co. (N. Y.)	Manila, P. I.
St. s.	GENERAL LAWTON	124	49	33.5	7.0	1.9	1909	do.	Frt.	21	199	T. R. Yangco	Do.
St. s.	Gertrude	27	16	18.1	4.0	2.0	1912	do.	Tow.	9	94	Luzon Stevedoring Co.	Do.
St. s.	GIFFORD JONES	208	152	41.4	6.7	2.1	1875	New Castle, England	Frt.	33	163	Agusan Coconut Co.	Cebu, P. I.
St. s.	Gladiator	44	30	23.2	4.2	2.1	1916	Philippine Islands	Frt.	15	80	Visayan Stevedoring Transp. Co.	Iloilo, P. I.
St. s.	Gutierrez II	42	20	22.9	4.0	2.1	1900	Hong Kong, China	Frt.	12	76	Gutierrez Hermanos	Manila, P. I.
St. s.	H. I. R.	249	157	41.1	7.6	3.2	1902	Shanghai, China	Frt.	26	303	Hijos de I. de la Rama	Iloilo, P. I.
St. s.	H. S. EVERETT	1,843	915	75.7	12.2	6.9	1890	Vegesack, Germany	Frt.	50	819	Vicente Madrigal	Manila, P. I.
St. s.	Halcon	10	7	12.2	2.8	1.6	1927	Philippine Islands	Frt.	5	33	Enrique Massip	Do.
St. s.	Helen	39	27	21.3	4.2	1.9	1914	Hong Kong, China	Tow.	9	103	Luzon Stevedoring Co.	Do.

St. s.	Hornet	15	8	16.2	3.2	1.5	1909	Philippine Islands	Frt.	8	23	Pampanga Su. Develop. Co.	Manila, P. I.
St. s.	Indy	32	22	20.4	3.8	2.0	1902	Hong Kong, China	Frt.	10	60	Atlantic, Gulf & Pacific Co.	Do.
St. s.	Isabel	29	13	17.6	3.4	1.5	1897	Philippine Islands	Frt.	7	46	Cia. Gen. Tabacos de Filipinas.	Do.
St. s.	¹⁰ Isabela	179	95	36.5	5.9	2.7	1893	Hong Kong, China	Pas.	35	186	Eleutria Veloso	Cebu, P. I.
St. s.	¹¹ Isidoro Pons	1,027	552	68.2	9.7	5.6	1896	Cadiz, Spain	Pas.	47	774	Cia. Gen. Tabacos de Filipinas.	Manila, P. I.
St. s.	¹² Itolo	560	317	50.0	9.2	4.8	1898	Holland	Frt.	37	878	Hijos de L. de La Rama	Do.
St. s.	J. BUSTAMANTE	1,074	461	67.6	9.7	4.6	1904	Cadiz, Spain	Pas.	7	1,070	Philippine Government	Do.
St. s.	J. H. Pardee	31	21	18.9	4.4	2.1	1918	Philippine Islands	Frt.	7	51	Philippine R. R. Co.	Iloilo, P. I.
St. s.	¹³ Jolo	825	525	63.2	7.9	3.6	1887	Scotland	Frt.	46	1,110	Compañia Maritima	Manila, P. I.
St. s.	¹⁴ Josefina	1,251	688	69.6	10.8	4.7	1911	Campbelltown	Frt.	55	776	Vicente Madrigal	Do.
St. s.	¹⁵ Kaibigan	123	66	39.7	6.3	2.1	1901	Hong Kong, China	Frt.	16	228	T. R. Yangco	Do.
St. s.	¹⁶ Katabangan	37	16	19.7	4.7	2.1	1922	Philippine Islands	Frt.	9	114	Marcelo Tansengco	Do.
St. s.	¹⁷ Kathleen	60	33	20.0	4.8	2.2	1900	Hong Kong, China	Tow.	9	76	Luzon Stevedoring Co.	Do.
St. s.	¹⁸ Kiat Lim	61	35	24.3	24.3	2.4	1903	do	Frt.	20	93	Leonor Eschauz	Iloilo, P. I.
St. s.	¹⁹ Kim-Kiat	137	66	31.5	5.7	2.7	1901	Philippine Islands	Frt.	25	135	Chua, Goc. Pin. & Co.	Manila, P. I.
St. s.	²⁰ Kim Ling	165	91	38.0	6.5	2.9	1904	Sandakan	Frt.	28	120	Santiago Carrion	Do.
St. s.	Lambert	32	14	21.0	3.8	1.6	1897	Hong Kong, China	Frt.	7	40	Walter A. Smith	Zamboanga, P. I.
St. s.	²¹ Lam-an	17	11	15.3	3.7	1.5	1914	do	Frt.	7	40	Candidong Sero	Do.
St. s.	²² LETTE	893	414	63.8	8.6	4.6	1878	Paisley, Scotland	Frt.	55	615	Compañia Maritima	Manila, Pa.
St. s.	²³ Libertad	27	14	20.4	3.8	2.0	1901	Hong Kong, China	Frt.	12	69	Henry Hubbell	Zamboanga, P. I.
St. s.	²⁴ Libertador	29	17	19.9	3.8	1.9	1899	do	Frt.	12	69	Visayan Stevedoring Transp. Co.	Iloilo, P. I.
St. s.	Louisville	29	19	21.4	4.0	1.9	1900	do	Frt.	9	78	Carmen G. Vda. de Zamora	Manila, P. I.
St. s.	²⁵ Lourdin	14	6	14.6	2.9	1.8	1923	Philippine Islands	Frt.	9	48	F. Gasingan & F. Garcia	Do.
St. s.	Luz	57	39	26.1	4.5	2.1	1924	do	Frt.	13	100	Jose Ma. Duarte	Do.
St. s.	²⁶ LUZON	1,679	892	78.3	11.2	4.9	1905	Lubeck, Germany	Pas.	75	1,080	Fernandez Hermanos	Do.
St. s.	²⁷ Macaria	6,580	4,145	137.1	16.2	9.4	1899	England	Frt.	68	225	Vicente Madrigal	Do.
St. s.	²⁸ Mactan	19	14	15.0	4.5	2.1	1920	Philippine Islands	Frt.	5	50	Opon Ship & Launch Co.	Cebu, P. I.
St. s.	²⁹ Madali	105	54	33.7	6.0	1.6	1901	Hong Kong, China	Frt.	16	94	T. R. Yangco	Manila, P. I.
St. s.	³⁰ Magallanes	1,375	832	73.6	9.9	6.7	1880	New Castle, England	Pas.	58	745	Gutierrez Hermanos	Do.
St. s.	³¹ Magapit	135	60	32.0	5.7	1.8	1901	do	Frt.	16	225	Comp. Gral de Tab. de Fil.	Do.
St. s.	³² Magapio	37	18	20.0	4.1	2.2	1923	Philippine Islands	Frt.	9	96	Rogaciano A. Cosio	Do.
St. s.	³³ Manolin	36	19	21.0	4.3	1.7	1911	do	Frt.	27	146	Mercedes M. de Sagarbarrea	Cebu, P. I.
St. s.	³⁴ Manzano Yap Tico	98	49	32.4	5.4	2.5	1898	Hong Kong, China	Frt.	27	146	Yldefonso Tanbunting	Do.
St. s.	³⁵ Maria	44	42	27.4	4.1	2.0	1901	do	Frt.	28	126	Comp. Gral de Tab. de Fil.	Iloilo, P. I.
St. s.	³⁶ Maria Teresa	198	102	32.0	6.1	2.3	1924	Manila, P. I.	Frt.	28	126	Antonio Prieto	Manila, P. I.
St. s.	³⁷ Marina	12	5	11.4	3.3	1.7	1915	Hong Kong, China	Frt.	6	18	Philippine R. R. Co.	Iloilo, P. I.
St. s.	³⁸ Marta	38	19	21.0	3.9	2.0	1901	Philippine Islands	Frt.	9	93	Leonardo Guizon y Pablo	Manila, P. I.
St. s.	³⁹ Masbate	305	144	42.4	7.6	3.5	1924	do	Frt.	35	300	T. R. Yangco	Do.
St. s.	⁴⁰ MAUBAN	1,252	790	69.7	10.5	5.4	1900	Campbelltown, Scotland	Pas.	49	846	Tabacalera S. S. Co.	Do.
St. s.	May-C	13	8	15.2	3.2	1.3	1895	Hong Kong, China	Frt.	8	36	Ampil & Co.	Do.
St. s.	⁴¹ MAYON	277	170	45.9	6.7	2.9	1911	do	Frt.	39	709	Manila R. R. Co.	Do.

- ¹ Formerly st. s. Isa-belita.
- ² Formerly st. s. American Eagle.
- ³ Formerly st. s. Polbe.
- ⁴ (a Br. st. s. Scindia.
- ⁵ Formerly (b U. S. S. Ajax.
- ⁶ Formerly st. s. Wheeler.
- ⁷ Formerly Dutch st. s. Stentor.
- ⁸ Formerly st. s. Li Hai.
- ⁹ Formerly st. s. Dolores III.
- ¹⁰ Formerly st. s. Midget.
- ¹¹ Formerly st. s. Antonio Muñoz.
- ¹² Formerly st. s. Bohol.
- ¹³ Formerly st. s. Helen C.
- ¹⁴ Formerly st. s. Panglima.
- ¹⁵ Formerly st. s. Juno.

- ¹⁶ Formerly st. s. Lake Farmingdale.
- ¹⁷ Formerly st. s. Tayabas.
- ¹⁸ Formerly st. s. Conessa.
- ¹⁹ Formerly st. s. Iroquois.
- ²⁰ Formerly ship J. W. Wendt.
- ²¹ (a Montserrat.
- ²² Formerly st. s. (b Chin Shan.
- ²³ Formerly st. s. Tarlac.
- ²⁴ (a Svir.
- ²⁵ Formerly st. s. (b Sugbo.
- ²⁶ Formerly st. s. Singbe.
- ²⁷ Formerly st. s. Kokira.
- ²⁸ Formerly st. s. Cosmopolita.
- ²⁹ Formerly st. s. Nautilus.
- ³⁰ Formerly st. s. Sabah.

- ³¹ Formerly st. s. Maria.
- ³² Formerly st. s. Carmen.
- ³³ Formerly st. s. Romulus.
- ³⁴ Formerly st. s. Frisco.
- ³⁵ Formerly st. s. Josephina.
- ³⁶ Formerly st. s. San Nicolas.
- ³⁷ Formerly st. s. (a Yazo.
- ³⁸ Formerly st. s. (b Marudu.
- ³⁹ Formerly st. s. Yangtze.
- ⁴⁰ Formerly st. s. Libelle.
- ⁴¹ Formerly st. s. Des Moines.
- ⁴² Formerly st. s. Serantes.
- ⁴³ Formerly st. s. Juanito.
- ⁴⁴ Formerly st. s. Tablas.
- ⁴⁵ Formerly st. s. Luis Rafael Yangco.

Rig	Name of vessel	Tonnage		Dimensions			Built		Service	Crew	Indicated horse-power	Owner	Home port
		Gross	Net	Length	Breadth	Depth	When	Where					
PHILIPPINE ISLANDS—Contd.													
<i>Steam vessels—Contd.</i>													
(5 tons net and over)													
				<i>Meters</i>	<i>Meters</i>	<i>Meters</i>							
St. s.	¹ Messenger	16	11	18.0	3.5	1.4	1897	Hong Kong, China	Frt.	8	38	Atlantic, Gulf & Pacific Co.	Manila, P. I.
St. s.	² Micaela	166	87	34.0	6.3	2.6	1886	do	Frt.	26	183	Gregorio Agoncillo	Do.
St. s.	³ Micky	35	17	19.4	3.9	1.9	1900	do	Tow.	9	83	Findlay-Millar Timber Co.	Do.
St. s.	⁴ Mindanao	341	168	41.1	7.6	3.2	1903	Shanghai, China	Frt.	28	303	La Naviera Filipina	Cebu, P. I.
St. s.	⁵ Mindanao III	86	39	28.0	6.0	2.0	1901	Hong Kong, China	Frt.	28	151	Francisco Barrio, jr	Zamboanga, P. I.
St. s.	⁶ Mindoro	346	89	42.4	7.6	3.5	1903	Shanghai, China	Frt.	37	303	Philippine Government	Manila, P. I.
St. s.	⁷ MISANIS	222	117	40.7	6.1	2.9	1895	Glasgow, Scotland	Frt.	35	271	Porfirio Yu Singco	Cebu, P. I.
St. s.	⁸ Mobile	39	22	24.6	3.9	1.9	1912	Philippine Islands	Frt.	11	15	Port Lebak Lumber Co.	Zamboanga, P. I.
St. s.	⁹ MOSTANES	385	210	45.2	7.6	3.1	1889	Liverpool, England	Frt.	31	538	T. R. Yangco	Manila, P. I.
St. s.	¹⁰ Moroen	21	10	16.3	3.1	1.7	1902	Hong Kong, China	Frt.	6	47	Leonor Echaur	Iloilo, P. I.
St. s.	¹¹ Mundaca	99	54	32.4	6.6	2.3	1865	Southampton, England	Frt.	15	135	Leopoldo Criado	Cebu, P. I.
St. s.	¹² Naga	51	31	24.1	4.1	2.2	1900	Singapore, China	Frt.	16	78	Salvador Rodriguez	Manila, P. I.
St. s.	¹³ N.E.L. MACLEOD	1,075	638	64.2	9.3	7.2	1875	Sunderland, England	Frt.	54	611	Compañia Maritima	Do.
St. s.	¹⁴ Nena	51	32	24.6	4.3	2.3	1903	Hong Kong, China	Tow.	15	95	Visayan Stevedoring Transp. Co.	Iloilo, P. I.
St. s.	¹⁵ Nering	32	23	23.7	4.1	1.6	1903	do	Frt.	9	84	Angel, Jose	Manila, P. I.
St. s.	¹⁶ Nra. Sra. de Alba	1,343	667	75.4	9.6	5.2	1878	New Castle, England	Frt.	65	987	Hercules Lumber Co.	Do.
St. s.	¹⁷ NUESTRA SENOR DE BEGOÑA	496	223	44.6	8.2	4.0	1899	Paisley, Scotland	Pas.	34	383	Consuelo L. de Prieto	Do.
St. s.	¹⁸ Nuestra Señora del Carmen	316	167	45.0	7.4	3.4	1890	do	Pas.	45	378	Compañia Maritima	Do.
St. s.	¹⁹ NTRA. SEA. DE LA PAZ	248	118	38.4	7.4	2.8	1925	Hong Kong, China	Frt.	29	183	Genato & Co. (Ltd.)	Do.
St. s.	²⁰ Nuestra Señora de la Soledad	107	52	31.5	5.6	2.5	1921	Philippine Islands	Frt.	29	135	F. Barrios, jr	Zamboanga, P. I.
St. s.	²¹ Ora	15	10	15.2	3.2	1.6	1898	do	Frt.	7	36	F. C. Lyon	Do.
St. s.	²² Oriente	35	22	20.4	4.3	1.8	1899	do	Tow.	9	94	Ampil & Co.	Manila, P. I.
St. s.	²³ Pacita	66	37	30.5	4.5	2.3	1887	do	Frt.	17	78	Lim Porzo Navigation Co.	Iloilo, P. I.
St. s.	²⁴ Palawan	69	45	29.1	4.1	2.1	1898	Hong Kong, China	Frt.	22	113	Visayan Stevedore-Transportation Co.	Do.
St. s.	²⁵ PANAY	1,871	1,041	84.2	11.6	5.0	1912	New Castle, England	Pas.	86	360	Compañia Maritima	Manila, P. I.
St. s.	²⁶ Pasig	54	38	21.8	4.5	2.2	1898	Philippine Islands	Frt.	7	76	Tren de Aguadas	Do.
St. s.	²⁷ Patro	12	5	14.8	3.3	1.4	1883	do	Frt.	6	35	Cent. Azucarera de la Carlota	Iloilo, P. I.
St. s.	²⁸ PAZ	3,563	1,935	100.0	14.0	8.0	1913	Stettin, Germany	Frt.	64	276	Vicente Madrigal	Manila, P. I.
St. s.	²⁹ Pedring	14	8	16.1	3.4	1.6	1904	Hong Kong, China	Frt.	6	51	Francisco Icasiano	Do.
St. s.	³⁰ Peking	154	77	33.1	6.3	2.3	1901	Philippine Islands	Frt.	28	187	Leo Teng Sju y Martinez	Do.
St. s.	³¹ Pepe	33	21	20.9	3.9	2.1	1900	Hong Kong, China	Frt.	9	76	Comp. Gral. de Tab. de Fil.	Do.
St. s.	³² Peping	9	6	12.2	2.9	1.3	1926	Philippine Islands	Frt.	4	33	Vicente Madrigal	Do.
St. s.	³³ Pepito	22	11	17.8	3.2	1.7	1901	do	Frt.	7	33	Jose Velasco	Zamboanga, P. I.
St. s.	³⁴ Pescador I.	12	5	14.0	2.8	1.6	1918	do	Tow.	8	36	Visayan Stevedoring Transp. Co.	Iloilo, P. I.
St. s.	³⁵ Perla	325	180	38.2	7.9	3.6	1912	do	Frt.	37	240	V. Versosa & Ruiz y Reman-teria	Manila, P. I.
St. s.	³⁶ Picket	99	52	30.0	6.4	2.3	1899	Shanghai, China	Frt.	22	150	Ramon Aboitiz	Cebu, P. I.
St. s.	³⁷ Pma. Concepcion	91	47	28.0	4.8	2.5	1894	Hong Kong, China	Frt.	21	148	Jose S. Lopez	Manila, P. I.
St. s.	³⁸ POMPEY	1,303	610	72.3	10.6	4.4	1897	Sunderland, England	Frt.	54	1,077	National Development Co.	Do.
St. s.	³⁹ Port Lamon	9	7	12.2	2.9	1.3	1926	Philippine Islands	Frt.	4	33	Port Lamon Lumber Co. (Inc.)	Do.
St. s.	⁴⁰ Port Lebak	444	214	45.0	8.3	4.5	1919	Japan	Frt.	27	317	Wakefield S. S. Co.	Do.

St. s.	R. Melliza	184	105	40.2	6.7	2.8	1889	Philippine Islands	Fr.	35	324	Isidoro Galiman Limquisaco	Cebu, P. I.
St. s.	Reginta	54	35	25.0	5.0	2.1	1893	do	Fr.	20	78	Simon Barcelo	Iloilo, P. I.
St. s.	Reilly	25	17	21.7	4.2	2.0		Hong Kong, China	Fr.	13	76	Sia. C. Lumber Co.	Manila, P. I.
St. s.	Restless	29	17	20.0	3.9	1.5	1898	Philippine Islands	Tow.	9	96	Luzon Stevedoring Co.	Do
St. s.	Retriever	42	23	23.1	4.3	2.0	1900	Hong Kong, China	Fr.			Insular Lumber Co.	Do
St. s.	Rosario	48	31	21.3	4.9	2.4	1916	Philippine Islands	Fr.	11	118	Vicente Madrigal	Do
St. s.	Rosita	14	8	14.7	3.0	1.4	1889	do	Fr.	8	60	Angel Jose	Do
St. s.	Sabah	211	137	38.2	6.5	2.8	1904	Sandakan, British North Borneo	Fr.			South Philippine S. S. Co.	Zamboanga, P. I.
St. s.	SALVADOR II	322	186	38.4	7.3	3.8	1904	Osaka, Japan	Fr.	28	558	Visayan Stevedore Transp. Co.	Iloilo, P. I.
St. s.	SALVAGER	2,368	1,518	75.4	13.2	7.8	1919	United States	Fr.	30	1,403	Atlantic Gulf & Pacific Co. of Manila	Manila, P. I.
St. s.	Samal	320	183	43.2	7.9	3.4	1905	Philippine Islands	Fr.	40	222	Philippine S. S. Co.	Do
St. s.	Samar	301	139	42.2	7.5	3.2	1903	Shanghai, China	Fr.	38	303	Manila R. C. Co.	Do
St. s.	SAN ANDRES	19	12	17.7	3.5	1.6	1900	Philippine Islands	Fr.	7	45	Joseph Reich	Do
St. s.	SAN ANTONIO	104	40	34.5	5.3	2.7	1913	do	Fr.	27	136	Vicente Madrigal	Do
St. s.	San Cayento	87	44	27.6	5.1	2.5	1897	Hong Kong, China	Fr.	20	117	Angel Bernal	Do
St. s.	San Carlos III	474	269	45.2	7.2	4.6	1874	Scotland	Fr.	45	375	Severo Engenio Co.	Cebu, P. I.
St. s.	San Fernando	237	153	39.7	6.7	2.5	1906	Hong Kong, China	Tow.			Visayan Stevedore Transp. Co.	Iloilo, P. I.
St. s.	SAN ISIDORO	367	184	45.7	7.9	2.9	1901	Scotland	Tow.	49	222	do	Do
St. s.	San Jacinto	331	184	39.4	7.1	3.4	1925	Philippine Islands	Fr.	31	420	do	Do
St. s.	San Miguel IX	244	113	33.0	7.8	3.0	1902	Sandakan, British North Borneo	Fr.			do	Do
St. s.	San Nicolas	383	225	46.8	7.9	3.7	1897	Manila, P. I.	Fr.	39	240	Esteban Marcelo	Manila, P. I.
St. s.	San Pablo	21	7	16.6	3.5	1.7	1915	do	Fr.	8	54	A. Vicencio y Vicencio	Do
St. s.	San Pedro	814	458	50.1	10.8	3.5	1899	Aberdeen, Wash.	Fr.	40	229	Hercules Lumber Co. (Inc.)	Do
St. s.	Sorsogon	1,236	812	63.7	9.0	7.4	1800	Dundee, Scotland	Pas.	50	462	Ynchausti S. S. Co.	Do
St. s.	SUSANA II	4,007	2,440	121.3	13.1	8.3	1890	Glasgow, Scotland	Pas.	73	1,444	Kim chuan Ho	Do
St. s.	SWIFT	35	22	21.4	4.1	2.3	1900	Philippine Islands	Fr.	8	93	Carmen G. de Cordova	Do
St. s.	Sylvia	31	21	17.9	4.3	2.0	1913	Hong Kong, China	Tow.	9	93	Luzon Stevedoring Co.	Do
St. s.	TAGADITO	105	54	33.7	6.0	1.6	1902	do	Fr.	14	93	T. R. Yangco	Do
St. s.	TALIM	36	21	19.8	3.8	1.9		Philippine Islands	Fr.	9	103	C. E. Haygood	Do
St. s.	Tamaraw	168	86	38.5	6.4	2.5	1901	Hong Kong, China	Fr.	26	158	Irineo Facundo	Do
St. s.	Tenerife	11	5	14.2	2.7	1.4	1900	do	Fr.			P. G. Vazquez	Iloilo, P. I.
St. s.	Thelma	7	7	10.1	2.7	1.2	1921	Philippine Islands	Fr.			Felipe Gomez	Do
St. s.	Tirso Lizarraga	123	75	32.0	6.2	2.5	1893	Hong Kong, China	Fr.	31	138	E. Uy Godinez	Cebu, P. I.
St. s.	Tong Yek	446	242	47.8	7.8	3.9	1906	Manila, P. I.	Fr.	34	36	Siy Cong Biong & Co.	Manila, P. I.
St. s.	Tony P	24	12	17.3	3.6	1.5	1901	Philippine Islands	Fr.	6	59	Basilian Transportation Co.	Zamboanga, P. I.
St. s.	Totoy	13	8	14.5	2.9	1.6	1898	do	Fr.	8	36	Leon Chua Yaw	Do
St. s.	Trueno	24	13	19.7	3.7	1.7	1894	do	Fr.			Ynchausti & Co.	Iloilo, P. I.
St. s.	Tubig	23	17	15.9	3.7	1.7	1904	do	Fr.	7	57	Balley Stevedoring Co.	Manila, P. I.
St. s.	ULSES	461	222	41.3	8.1	3.5	1912	Russia	Fr.	31	593	Jose Luis Javier	Do

- ¹ Formerly st. s. Buffalo.
² Formerly st. s. Buenasuerta.
³ Formerly st. s. Alexandra.
⁴ Formerly st. s. Mayo.
⁵ Formerly st. s. ^a Batangueño.
⁶ Formerly st. s. ^b Alfred.
⁷ Formerly st. s. ^c Ho Leong.
⁸ Formerly st. s. ^d Aline (yacht).
⁹ Formerly st. s. Amela.
¹⁰ Formerly st. s. Salvadora.
¹¹ Formerly st. s. Harbor 5.
¹² Formerly st. s. Liscum.
¹³ Formerly st. s. Penguin.
¹⁴ Formerly st. s. Isabel.
¹⁵ Formerly st. s. Waterford.
¹⁶ Formerly ^a German st. s. Andromeda.
¹⁷ Formerly ^b U. S. S. Bath.

- ¹⁸ Formerly st. s. Petrol.
¹⁹ Formerly st. s. ^a Lemery.
²⁰ Formerly st. s. ^b Cevantes.
²¹ Formerly st. s. ^c Nuestra Señora de Gracia.
²² Formerly st. s. Dña. Ramona.
²³ Formerly st. s. No. 1.
²⁴ Formerly st. s. J. Rodriguez.
²⁵ Formerly st. s. Guy Howard.
²⁶ Formerly st. s. ^a W. P. Clark.
²⁷ Formerly st. s. ^b Robert K.
²⁸ Formerly st. s. Lake Gilpen.
²⁹ Formerly st. s. Garcia Pitogo.
³⁰ Formerly st. s. N. S. S. Paragua.
³¹ Formerly sts. s. Research.
³² Formerly st. s. Aton.
³³ Formerly st. s. San Carlos II.

- ³⁴ Formerly st. s. Romblon.
³⁵ Formerly st. s. Iman.
³⁶ Formerly st. s. San Pedro (116896).
³⁷ Formerly ^a sch. Antonio Macleod.
³⁸ Formerly ^b st. s. Loch Garry.
³⁹ Formerly ^c st. s. Kaigo Maru.
⁴⁰ Formerly ^d Curonia.
⁴¹ Formerly st. s. ^e St. Domingo.
⁴² Formerly ^f Donne Castle.
⁴³ Formerly st. s. Ramoncito.
⁴⁴ Formerly st. s. Leonor II.
⁴⁵ Formerly st. s. Constancia.
⁴⁶ Formerly st. s. ^a Commillas II.
⁴⁷ Formerly st. s. ^b Zambo.
⁴⁸ Formerly st. s. Phill.
⁴⁹ Formerly st. s. Waterwagon.

Rlg	Name of vessel	Tonnage		Dimensions			When	Built Where	Service	Crew	Indicated horse- power	Owner	Home port
		Gross	Net	Length	Breadth	Depth							
PHILIPPINE ISLANDS—Contd.													
<i>Steam vessels—Contd.</i> (5 tons net and over)													
				<i>Meters</i>	<i>Meters</i>	<i>Meters</i>							
St. s.	Ventura.....	41	15	21.4	4.0	2.0	1899	Philippine Islands.....	Fr.	9	63	Mariano H. Lim.....	Manila, P. I.
St. s.	Venus.....	1,050	554	64.0	9.0	4.8	1883	Dundee, Scotland.....	Pas.	67	462	Ynchausti S. S. Co.....	Do.
St. s.	Victoria.....	49	31	20.5	4.1	2.1	1886	Philippine Islands.....	Fr.	9	75	Ampil & Co.....	Do.
St. s.	Vigilante.....	99	53	30.2	4.8	2.3	1909	do.....	Fr.	21	187	John B. Amazeen.....	Do.
St. s.	² VISAYAS.....	516	283	50.7	7.9	4.2	1884	Low Walker, England.....	Fr.	49	461	Juan Sandoval, Go Juanco.....	Do.
St. s.	Vizcaya.....	1,248	779	66.2	9.4	5.3	1890	Hamburg, Germany.....	Fr.	77	636	Ynchausti S. S. Co.....	Do.
St. s.	³ Y. SONTUA.....	1,027	585	60.7	9.2	4.7	1892	Sunderland, England.....	Fr.	48	871	Yu Biao Sontua y Cia.....	Do.
St. s.	⁴ Yng-An.....	91	55	28.1	5.0	2.7	1901	Hong Kong, China.....	Fr.	24	115	Bernardo Benedicto.....	Hollo, P. I.
St. s.	⁵ Zamboanga.....	215	115	34.2	5.4	3.4	1907	Tokio, Japan.....	Fr.	26	140	Irineo Facundo.....	Manila, P. I.
<i>Motor vessels</i>													
Ga. s.	A. Consuegra.....	12	9	11.3	3.1	1.5	1926	Philippine Islands.....	Fr.	16	25	Antonio Consuegra.....	Cebu, P. I.
Ga. s.	Agusan.....	5	5	9.5	2.4	1.1	1922	do.....	Fr.	14	10	Gabriel Ocot.....	Do.
Ga. s.	Aki Maru.....	16	7	15.8	3.0	1.7	1923	do.....	Fr.	4	20	K. Nakahama.....	Davao, P. I.
Ga. s.	Aloha.....	238	168	36.5	7.4	2.7	1926	Hong Kong, China.....	Fr.	18	160	North Negros Sugar Co.....	Hollo, P. I.
Ga. s.	Aloneros.....	9	6	11.0	2.4	1.2	1921	Philippine Islands.....	Fr.	4	22	Ciriaco Chunco.....	Manila, P. I.
Ga. s.	Amanat.....	35	25	18.3	4.5	2.0	1918	do.....	Fr.	11	40	Rukaya Schuck.....	Jolo, P. I.
Ga. s.	⁶ Amanda.....	9	5	11.4	3.0	1.8	1915	do.....	Fr.	16	15	Clinto E. Fehliman.....	Cebu, P. I.
Ga. s.	Amarillo.....	70	54	25.1	4.9	1.8	1887	do.....	Fr.	15	50	F. Marquez.....	Hollo, P. I.
Ga. s.	⁷ Amparo.....	35	18	21.7	4.1	1.8	1901	Hong Kong, China.....	Fr.	7	55	Prov. Government of Palawan.....	Manila, P. I.
Ga. s.	Ana I.....	5	5	10.9	2.5	1.2	1921	Philippine Islands.....	Fr.	4	10	Joso Rivera.....	Hollo, P. I.
Ga. s.	Ana Maria.....	15	12	15.1	3.1	1.2	1918	do.....	Fr.	7	35	Manuel D. Bailon.....	Legaspi, P. I.
Ga. s.	Ana Maria II.....	17	13	15.0	3.6	1.8	1926	do.....	Fr.	7	35	do.....	Do.
Ga. s.	⁸ Angeles.....	175	129	24.8	7.1	3.6	1919	do.....	Fr.	26	100	Mariano G. Veloso.....	Cebu, P. I.
Ga. s.	Angeles.....	42	21	18.4	3.4	1.7	1927	do.....	Fr.	2	20	Pedro S. Carriedo.....	Davao, P. I.
Ga. s.	Angelita.....	15	11	14.5	3.7	1.4	1921	do.....	Fr.	2	20	Felix Muertegui.....	Cebu, P. I.
Ga. s.	Anita.....	8	6	9.8	2.9	.9	1914	do.....	Fr.	4	10	Nelson E. Kellogg.....	Do.
Ga. s.	Anita II.....	92	86	24.7	7.2	1.8	Seattle, Wash.....	Fr.	12	145	Chapman & Lusk.....	Do.
Ga. s.	Antonio Jose.....	12	8	10.4	3.0	1.8	1926	Philippine Islands.....	Fr.	5	45	Victoriano Pajares.....	Legaspi, P. I.
Ga. s.	Anxel.....	5	5	12.0	2.4	1.0	1914	do.....	Fr.	3	20	Gerardo Garcia.....	Manila, P. I.
Ga. s.	Aznac.....	16	6	12.2	3.3	1.1	1926	do.....	Fr.	3	20	Bailey Stevedoring Co.....	Do.
Ga. s.	⁹ Areco.....	10	10	13.8	3.1	1.1	1920	do.....	Fr.	9	26	Areco Hermanos, y Cia.....	Do.
Ga. s.	Arleen.....	43	24	16.5	4.6	1.9	1920	do.....	Fr.	8	25	J. Clayton Nichols.....	Cebu, P. I.
Ga. s.	Asahi Maru.....	11	11	15.2	3.5	.9	1922	do.....	Fr.	4	44	Mantaro Murakami.....	Manila, P. I.
Ga. s.	Asphalt.....	11	6	12.1	3.0	1.3	1918	do.....	Fr.	4	20	Oriental Asphalt Develop. Co.....	Cebu, P. I.
Ga. s.	Asuncion.....	6	6	12.0	2.3	1.2	1920	do.....	Fr.	4	10	P. Nicanor Acebedo.....	Do.
Ga. s.	¹⁰ Atlas.....	156	100	31.5	8.1	3.0	1911	San Francisco, Calif.....	Fr.	17	100	La Naviera Filipina.....	Do.
Ga. s.	Ato.....	29	15	20.1	4.1	1.8	1927	Philippine Islands.....	Fr.	2	100	Lapukapu Launch Transportation.....	Do.
Ga. s.	Augusto Hermanos.....	14	8	17.2	3.3	1.7	1918	San Isidoro, Leyte, P. I.....	Fr.	H. P. Strickler.....	Do.
Ga. s.	Aurora.....	134	106	30.0	7.1	2.8	1918	Panlatuan, Sorsogon, P. I.....	Fr.	29	140	Ramon Aboitiz.....	Do.
Ga. s.	Aurora.....	8	6	13.8	2.0	1.1	1926	Philippine Islands.....	Fr.	13	12	Tomas Pamaran.....	Zamboanga, P. I.
Ga. s.	¹¹ Ayudante.....	44	30	21.3	5.3	2.0	1917	Manila, P. I.....	Fr.	13	45	Li Seng Giap & Co.....	Manila, P. I.
Ga. s.	Balcar.....	52	42	24.7	5.6	1.7	1915	Pilar, Sorsogon, P. I.....	Tow.	14	45	Visayan Stevedore Transp. Co.....	Hollo, P. I.
Ga. s.	Barnone.....	6	6	11.8	2.5	1.3	1923	Philippine Islands.....	Fr.	3	22	Emigdio Jose.....	Manila, P. I.
Ga. s.	¹² Barracuda.....	66	38	27.6	5.7	2.5	1910	United States.....	Fr.	11	100	M. Teague.....	Do.

Ga. s.	¹³ Baybay	93	73	26.0	6.3	2.3	1918	Cebu, P. I.	Fr.	26	100	Ramon Aboitiz	Cebu, P. I.
Ga. s.	Bisayas	23	18	15.2	4.0	1.9	1921	Philippine Islands	Fr.			do.	Iloilo, P. I.
Ga. s.	Bocon	7	5	9.6	2.4	1.4	1928	do.	Fr.	6	28	Alfredo Chicote	Manila, P. I.
Ga. s.	Bok	22	7	19.6	3.3	1.4	1920	do.	Fr.	4	28	Rosalio Jarabe	Do.
Ga. s.	Buena Suerte	51	14	18.3	5.1	1.9	1918	do.	Fr.	16	60	J. Sandoval, Go Juanco	Do.
Ga. s.	¹⁴ Bansun	22	14	13.5	3.3	2.0	1923	do.	Fr.	20	30	Mariano Tiu	Cebu, P. I.
Ga. s.	Bato	22	16	15.5	4.5	2.2		do.	Fr.	6	35	Agusan Coconut Co.	Do.
Ga. s.	¹⁵ Baybay	93	73	26.0	6.3	2.3	1918	do.	Fr.	26	100	Ramon Aboitiz	Do.
Ga. s.	Booster	16	12	15.3	2.8	2.0	1914	do.	Fr.	7	20	do.	Do.
Ga. s.	¹⁶ BUNAVISTA	31	20	18.4	3.7	1.8	1921	do.	Fr.	10	45	Walter A. Smith	Iloilo, P. I.
Ga. s.	Bunuan	25	25	20.6	4.0	1.4	1927	do.	Fr.	25	70	Pablo Justiniano	Manila, P. I.
Ga. s.	Burgos	8	6	10.7	2.5	1.3	1919	do.	Fr.	4	25	Vda. Hijos de Palacios & Saez	Davao, P. I.
Ga. s.	Butuan	83	60	28.4	6.3	2.3	1920	do.	Fr.	25	70	Vda. e Hijos de F. Escaño	Cebu, P. I.
Ga. s.	C. G. L. Co. No. 1	99	25	23.9	6.1	3.0	1920	do.	Fr.	13	100	Cadwalleder Gibson Lumber Co.	Manila, P. I.
Ga. s.	C. G. L. Co. No. 2	49	19	20.8	5.6	2.2	1920	do.	Fr.	11	200	do.	Do.
Ga. s.	Cabanbanan	127	83	31.8	6.6	3.6	1908	do.	Fr.			Walter A. Smith	Iloilo, P. I.
Ga. s.	California	6	6	9.6	2.7	1.0	1920	do.	Fr.			Negros Philippine Lumber Corporation	Manila, P. I.
Ga. s.	Camotes I.	6	6	11.5	2.5	1.2	1923	do.	Fr.	5	10	Filomeno M. Torres	Cebu, P. I.
Ga. s.	Canton	9	5	11.5	2.7	1.7	1924	do.	Fr.	13	22	Te Engko	Zamboanga, P. I.
Ga. s.	Captain Burchfield	32	17	16.0	3.7	2.3	1925	do.	Fr.	13	50	D. M. Burchfield	Do.
Ga. s.	Captain Cayang	7	7	10.3	2.6	1.3	1926	do.	Fr.	3	35	Hercules Lumber Co.	Manila, P. I.
Ga. s.	Captain Coppens	205	134	35.8	8.4	3.1	1918	do.	Fr.	24	150	Pacific Commercial Co.	Cebu, P. I.
Ga. s.	¹⁸ Captain Juan	5	5	10.0	2.6	1.5	1924	do.	Fr.	4	10	Cesar Mercader	Do.
Ga. s.	Caridad	5	5	10.1	2.5	1.1	1919	do.	Fr.	19	93	Lorenzo Lebunfacil	Do.
Ga. s.	¹⁹ Caridad I.	112	84	31.2	7.2	2.2	1913	do.	Tow.	19	80	Visayan Stevedoring Transp. Co.	Iloilo, P. I.
Ga. s.	Carmela	82	60	25.8	5.2	2.3	1920	do.	Fr.	21	75	Eleuteria Ch. Veloso	Cebu, P. I.
Ga. s.	Carmen I.	16	12	13.0	3.4	1.8	1927	do.	Fr.	6	35	Juliana Melliza	Iloilo, P. I.
Ga. s.	²⁰ Carmen VIII	89	65	25.2	6.3	2.7	1894	United States	Fr.			Eleuteria Ch. Veloso	Cebu, P. I.
Ga. s.	Carmen T.	10	10	11.2	2.9	1.5	1927	Philippine Islands	Fr.	3	37	Francisco Boix	Manila, P. I.
Ga. s.	²¹ Carmen Y	63	45	25.2	6.2	2.7	1923	do.	Fr.	23	100	Eleuteria Ch. Veloso	Cebu, P. I.
Ga. s.	Carmenchu	152	121	29.8	7.3	3.0	1917	do.	Fr.	18	75	Mariano Tuason	Manila, P. I.
Ga. s.	Casteante	61	50	24.2	5.0	1.7	1896	do.	Fr.	14	45	Lizarraga Hermanos	Iloilo, P. I.
Ga. s.	Catarman	23	16	16.7	3.9	1.6	1925	do.	Fr.	6	45	Celestino La Vay	Manila, P. I.
Ga. s.	²² Catherine T.	128	70	30.8	5.5	2.4	1901	Hong Kong, China	Fr.	17	120	Philippine Manufacturing Co.	Do.
Ga. s.	²³ Cayetana	70	49	25.1	7.1	1.7	1918	Philippine Islands	Fr.	12	15	Pelagio Yu Singco	Do.
Ga. s.	Celia	9	5	10.3	2.3	1.1	1923	do.	Fr.	4	45	Victorino Crisostomo	Do.
Ga. s.	Celia I.	5	5	18.4	1.5	1.8	1926	do.	Fr.	3	25	Jose B. Suntay	Do.
Ga. s.	Cesar Barrios	211	190	37.7	6.5	2.7	1921	do.	Tow.	29	200	Visayan Stevedore Transp. Co.	Iloilo, P. I.
Ga. s.	Chint An	6	6	10.9	1.9	1.5	1926	do.	Fr.	5	10	Martin Dy Dongco	Cebu, P. I.
Ga. s.	Chin Kang	56	25	25.7	4.2	2.0	1901	Hong Kong, China	Fr.	9	86	Mindanao Lumber Co.	Zamboanga, P. I.
Ga. s.	China	45	34	19.5	5.0	2.1	1919	Philippine Islands	Fr.	17	75	Fernando Rocha	Cebu, P. I.
Ga. s.	Chiquitin	15	10	12.3	3.6	1.7	1918	do.	Fr.			Marcel de Eguasquiza	Manila, P. I.
Ga. s.	City of Eehague	298	242	35.5	6.4	2.9	1926	do.	Pas.	1	135	Red Line Transportation Co.	Do.
Ga. s.	Chuan Chio	12	7	13.7	3.1	1.1	1917	do.	Fr.	6	16	Philippine Foreign Trading Co.	Davao, P. I.
Ga. s.	Claud Evar	5	5	9.3	2.4	1.1	1927	do.	Fr.	3	12	Vicente Sandoval	Manila, P. I.

¹ Formerly st. s. Loch Marce.
² Formerly st. s. ^a Andres.
³ Formerly st. s. ^b Ilarao.
⁴ Formerly st. s. ^a Ban Liong Soon.
⁵ Formerly st. s. ^b Darwin.
⁶ Formerly st. s. Dionisio.
⁷ Formerly st. s. Ebisu Maru.
⁸ Formerly ga. s. Cameron.
⁹ Formerly ga. s. Hoodoo Ann.

¹⁰ Formerly ga. s. Figueras No. 13
¹¹ Formerly ga. s. Estrella I.
¹² Formerly ga. s. Atlas (215997).
¹³ Formerly ga. s. Fairbank.
¹⁴ Formerly ga. s. Vanguardia.
¹⁵ Formerly ga. s. Tubig.
¹⁶ Formerly ga. s. Tubig.
¹⁷ Formerly ga. s. Guisek.
¹⁸ Formerly ga. s. Tubig.

¹⁹ Formerly ga. s. A. V. Acuesta.
²⁰ Formerly ga. s. Mayflower I.
²¹ Formerly ga. s. Sayong.
²² Formerly ga. s. Loling.
²³ Formerly ga. s. Ida Etta.
²⁴ Formerly ga. s. Carmen III.
²⁵ Formerly ga. s. War Hol.
²⁶ Formerly ga. s. Bilang Bilang.

Rig	Name of vessel	Tonnage		Dimensions			Built		Service	Crew	Indicated horse-power	Owner	Home port
		Gross	Net	Length	Breadth	Depth	When	Where					
PHILIPPINE ISLANDS—Contd.													
<i>Motor vessels—Contd.</i>													
<i>(5 tons net and over)</i>													
				<i>Meters</i>	<i>Meters</i>	<i>Meters</i>							
Ga. s.	¹ Columbian	10	5	11.2	2.5	1.3	1922	Philippine Islands	Fr.	4	20	H. H. Boyle & Co.	Zamboanga, P. I.
Ga. s.	Concepcion	36	27	19.7	4.3	1.8	1925	do	Fr.	5	50	Emeterio de la Cruz	Iloilo, P. I.
Ga. s.	Con. Eng. Co. No. 3	7	7	12.0	2.8	1.0	1920	do	Fr.	---	---	Fortunato Concepcion	Zamboanga, P. I.
Ga. s.	Conquistador	15	13	13.8	3.0	1.3	1920	do	Tow.	7	50	Visayan Stevedore Transp. Co.	Iloilo, P. I.
Ga. s.	Consorcia	6	6	8.6	2.4	1.3	1927	do	Fr.	---	---	Silvino Froilan	Cebu, P. I.
Ga. s.	² Consuelo II	5	5	10.7	2.7	1.1	1921	do	Fr.	5	10	Ramon Najarro	Do.
Ga. s.	³ Cristina	89	46	27.8	4.5	2.3	1919	do	Fr.	14	120	Alfredo Chicote	Manila, P. I.
Ga. s.	Daisy	63	38	22.3	4.4	2.4	1926	do	Fr.	---	---	Luzon Stevedoring Co.	Do.
Ga. s.	Dallas	22	11	14.6	3.7	2.0	1920	do	Fr.	5	100	Standard Oil Co. (N. Y.)	Cebu, P. I.
Ga. s.	Danglay	12	12	10.0	3.8	1.3	1926	do	Fr.	---	---	Natalio Nanquil	Do.
Ga. s.	Dapitan	6	6	10.5	2.8	1.2	1919	do	Fr.	4	10	Ramon Aboitiz	Do.
Ga. s.	Dean C. I.	6	6	9.2	2.5	1.3	1918	do	Fr.	5	10	Visayan Refining Co.	Do.
Ga. s.	Delin	36	31	27.5	4.7	1.3	1926	do	Fr.	12	70	La Granja (Inc.)	Manila, P. I.
Ga. s.	Delta	96	69	21.7	5.5	3.2	1920	do	Fr.	19	100	Cebu-Bohl Ferry Co.	Cebu, P. I.
Ga. s.	⁴ Dinalopihan	12	10	13.1	3.6	1.7	1924	do	Fr.	---	---	Carl W. Wantz	Do.
Ga. s.	⁵ Donald	6	5	9.3	2.7	1.3	1918	do	Fr.	4	10	Mariano Manducidad	Do.
Ga. s.	Dolores L.	8	8	11.1	2.4	1.2	1910	do	Fr.	5	10	Vicente Reyes	Do.
Ga. s.	Dominga	20	10	15.8	3.4	1.3	1885	Hong Kong, China	Tow.	7	45	Visayan Stevedore Transp. Co.	Iloilo, P. I.
Ga. s.	⁶ Don Carlos	43	25	23.4	4.1	2.0	---	Philippine Islands	Fr.	18	70	Tranquillano Lumutjang	Cebu, P. I.
Ga. s.	⁷ Don Francisco	56	28	23.5	4.2	2.1	1901	Hong Kong, China	Fr.	17	50	Tiburcio Flores	Do.
Ga. s.	Don Fulgencio	8	5	10.7	2.2	1.5	1928	Philippine Islands	Fr.	4	40	Dionisia S. de Espiritu	Manila, P. I.
Ga. s.	Dona Josefa	5	5	11.1	2.3	9	1926	do	Fr.	3	30	Simeon T. Martin	Do.
Ga. s.	E. I.	13	5	15.3	3.4	1.3	1919	do	Fr.	4	40	Earnshaws Dock & Hon Iron Works	Do.
Ga. s.	E. N. V.	6	6	9.8	2.5	1.3	1927	do	Fr.	3	---	Eligio Naval	Do.
Ga. s.	E. Seven	6	6	11.6	2.5	1.0	1921	do	Fr.	---	40	Earnshaws Dock & Hon Iron Works	Do.
Ga. s.	Ea	14	14	13.1	3.5	1.5	1924	do	Fr.	6	---	Jose Y. de Egurrola	Cebu, P. I.
Ga. s.	Eastern	115	55	26.3	5.3	2.6	1918	do	Fr.	22	60	Philippine Foreign Trading Co.	Manila, P. I.
Ga. s.	Ebro	158	139	31.7	7.5	3.3	1921	do	Fr.	26	150	La Naviera Filipina	Cebu, P. I.
Ga. y.	Eleanor	25	12	14.5	4.1	1.8	1913	Hong Kong, China	Yct.	---	---	Thos. D. Aitken	Manila, P. I.
Ga. s.	Elena	19	19	14.4	3.8	1.6	1925	do	Fr.	3	25	Ong Kaw	Do.
Ga. s.	⁸ El Triunfo	31	18	20.2	4.0	1.8	1920	Philippine Islands	Fr.	11	45	Vincente Calanog	Manila, P. I.
Ga. s.	Emilia	72	54	27.3	6.3	1.9	1886	do	Fr.	16	60	Cia. Gen. Tabacos de Filipinas	Iloilo, P. I.
Ga. s.	Eng Tay	29	26	15.6	4.6	2.0	1923	do	Fr.	17	45	Macario Martinez	Cebu, P. I.
Ga. s.	Erlinda	5	5	10.2	2.2	1.2	1927	do	Fr.	3	28	Anisia Cruz	Manila, P. I.
Ga. s.	Estelita	28	18	18.6	4.0	1.9	1920	do	Fr.	12	30	Mariano Bernardo	Cebu, P. I.
Ga. s.	⁹ Ethel Conklin	463	31	43.0	9.4	4.5	1927	Shanghai, China	Pas.	27	200	Smith Navigation Co. (Inc.)	Manila, P. I.
Ga. s.	Esturco	13	10	12.0	2.9	2.0	1925	Philippine Islands	Fr.	16	20	Marcelo Esturco	Cebu, P. I.
Ga. s.	Express	12	6	15.9	2.9	1.3	1921	do	Fr.	7	60	Enrico Punzalan	Manila, P. I.
Ga. s.	F. Jaca	9	6	10.0	2.9	1.5	1927	do	Fr.	---	---	Graciano Jaca	Cebu, P. I.
Ga. s.	Fanny	7	6	10.0	2.0	1.1	1922	do	Tow.	---	---	Visayan Stevedoring Transp. Co.	Iloilo, P. I.
Ga. s.	Fanny-Nena	7	5	13.0	2.9	1.3	1920	do	Fr.	---	---	Manuel Bailon	Legaspi, P. I.
Ga. s.	Fantasma	23	19	14.0	3.6	2.2	1924	do	Fr.	10	25	Vda. e Hijos de F. Escudo	Cebu, P. I.
Ga. s.	Fany II	10	7	16.0	3.1	1.4	1923	do	Fr.	---	---	Guiterrez Hermanos	Manila, P. I.
Ga. s.	Faron	32	21	19.5	4.5	2.0	1911	Shanghai, China	Fr.	12	45	Maria E. de Cluickshank	Iloilo, P. I.

Ga. s.	Farola	7	6	10.0	2.6	1.3	1925	Philippine Islands	Fr.	4	34	Atlantic Gulf & Pacific Co.	Manila, P. I.
Ga. s.	Favorita II	9	6	11.3	2.8	1.3	1924	do	Fr.	10	150	Go Taucó & Co.	Do.
Ga. s.	¹⁰ Fe	77	47	19.9	5.7	2.2	1921	do	Tow	16	70	Visayan Stevedoring Transp. Co.	Hollo, P. I.
Gn. s.	Fermina	246	158	43.1	7.8	2.6	1919	do	Fr.	34	200	Hijos de I. de la Rama	Do.
Ga. s.	Per Vaz	5	5	10.1	2.0	1.1	1926	do	Fr.	3	12	P. Fernandez	Manila, P. I.
Ga. s.	Filipina	11	6	14.3	3.5	1.3	1926	do	Fr.	7	60	Gregorio Gionco	Do.
Ga. s.	Filipina I	60	49	25.9	5.8	1.8	1921	do	Fr.	16	90	Jose Laborra	Hollo, P. I.
Ga. s.	Five-Two-Nine	9	9	11.6	2.8	1.3	1920	do	Fr.	5	25	Rio Grande Rubber Estate	Manila, P. I.
Ga. s.	Flying Fish	8	5	9.8	2.6	1.0	1921	do	Fr.	10	75	John Hennings	Do.
Ga. s.	¹¹ Fo Kien	89	73	26.5	5.8	2.5	1921	do	Fr.	26	100	Pedro Juarez	Hollo, P. I.
Ga. s.	FORTUNA	528	296	45.0	8.2	3.9	1923	Kiel, Germany	Fr.	30	160	Rio y Alabarieta	Manila, P. I.
Ga. s.	Fortuna	19	19	16.1	3.0	1.9	1921	Philippine Islands	Fr.	8	25	F. Neri de Pelaez	Cebu, P. I.
Ga. s.	Fortune I	112	96	29.9	6.7	2.9	1924	do	Fr.	10	75	Port Barrera Trading Co.	Hollo, P. I.
Ga. s.	Francisco	6	6	11.4	2.6	1.0	1918	do	Fr.	12	100	Eliseo Marquez	Manila, P. I.
Ga. s.	Fuerte	16	6	15.1	3.1	1.4	1920	do	Fr.	25	109	Binalbagan Estate	Hollo, P. I.
Ga. s.	¹² Fu-Kien	148	97	31.0	7.5	2.4	1919	do	Fr.	3	45	Sofia Nardo	Cebu, P. I.
Ga. s.	General Wood	5	5	9.3	2.3	1.1	1922	do	Fr.	27	140	Max. Blouse	Manila, P. I.
Ga. s.	Gingoog	15	10	13.8	4.2	1.7	1921	do	Fr.	26	240	Julian Uy Mancudad	Cebu, P. I.
Ga. s.	Gonzaga 2	11	7	12.3	2.9	1.4	1927	do	Fr.	27	140	Cipriano de los Angeles	Manila, P. I.
Ga. s.	Gorliz	149	98	34.2	7.5	2.3	1919	do	Fr.	26	240	Juan C. Ugarte	Cebu, P. I.
Ga. s.	Gravina	185	142	37.2	7.0	3.2	1918	do	Fr.	10	30	Rio y Olabarieta	Manila, P. I.
Ga. s.	Gregorio	18	11	14.2	3.6	1.5	1925	do	Fr.	3	15	Yu Liu Puang	Do.
Ga. s.	Guadalupe	29	18	15.3	3.6	1.6	1917	do	Fr.	3	15	Ramon Aboitiz	Cebu, P. I.
Ga. s.	Guan Seng	7	5	11.1	2.3	1.2	1921	do	Fr.	24	60	Ang Thim	Davao, P. I.
Ga. s.	Guanbi	61	45	24.9	5.5	1.9	1925	do	Fr.	31	325	Marcelo Vecina	Cebu, P. I.
Ga. s.	¹³ Hai-Hong	1,050	613	61.9	10.3	5.9	1882	Scotland	Fr.	10	35	Visayan Stevedore Transportation Co.	Hollo, P. I.
Ga. s.	Hamabar	13	15	14.7	3.3	1.5	1922	Philippine Islands	Fr.	15	150	Mariano G. Veloso	Do.
Ga. s.	Hawaiian	129	84	20.0	7.0	3.4	1925	do	Fr.	15	70	F. R. Miller	Do.
Ga. s.	Helena	9	8	11.3	3.4	1.1	1905	do	Fr.	15	70	L. C. Lyon	Zamboanga, P. I.
Ga. s.	Hester	53	43	24.7	5.5	1.8	1915	do	Fr.	15	60	Walter A. Smith	Hollo, P. I.
Ga. s.	Himulat	70	55	26.0	5.6	1.8	1915	do	Fr.	6	40	Visayan Stevedoring Transportation Co.	Do.
Ga. s.	Hizon Volinder No. 40	9	6	11.0	2.5	1.5	1927	do	Fr.	4	10	Amando Hizon	Manila, P. I.
Ga. s.	Hugh McGrath	6	6	10.4	2.2	1.2	1923	do	Fr.	11	35	Cent. Steam Laundry Co.	Do.
Ga. s.	Huihong	19	12	13.4	3.6	1.5	1917	do	Fr.	11	35	Yu Biao Sontua & Co.	Do.
Ga. s.	Ideal	33	32	22.8	3.9	1.9	1920	do	Fr.	10	45	Severo Eugenio Lo.	Hollo, P. I.
Ga. s.	Iagan	7	7	12.4	2.5	1.1	1920	do	Fr.	10	45	Bureau of Posts, P. I.	Manila, P. I.
Ga. s.	Iagan Hermanos	37	19	15.1	4.7	1.8	1920	do	Fr.	4	45	Julian Iagan	Do.
Ga. s.	Idefonso	20	13	15.3	3.8	1.7	1922	do	Fr.	16	70	Ramon C. H. Dee	Do.
Ga. s.	Iona	99	80	26.9	5.5	2.5	1920	do	Tow	10	50	Visayan Stevedore Transp. Co.	Hollo, P. I.
Ga. s.	Irene I	23	23	14.1	4.7	1.9	1924	do	Fr.	28	50	Paulino A. Pelejo	Manila, P. I.
Ga. s.	Iruña	104	78	33.4	6.8	2.0	1917	do	Fr.	11	70	Agusan Coconut Co.	Cebu, P. I.
Ga. s.	Isabela I	5	5	11.0	2.3	1.0	1924	do	Fr.	11	35	Doroteo Guillermo	Manila, P. I.
Ga. s.	Isiwaka Maru	12	7	14.0	3.5	1.2	1913	do	Fr.	11	70	Nisyama & Sacomudhu	Do.
Ga. s.	Isias Filipinas	1,014	578	63.5	9.2	4.1	1886	Japan	Fr.	11	70	Philippine Steamship Co.	Do.
Ga. s.	J. Melliza	55	44	23.6	4.6	2.0	1922	Sunderland England	Fr.	11	70	Pio Sian Melliza	Hollo, P. I.
Ga. s.	Jack Novak	8	5	10.6	2.7	1.3	1922	Philippine Islands	Fr.	3	18	H. L. Heath Fiber Co.	Legaspi, P. I.
Ga. s.	Jap Jing	17	7	12.7	3.0	2.2	1917	do	Fr.	7	24	Jesus Salno	Zamboanga, P. I.
Ga. s.	Jaredo	16	13	16.7	3.4	1.5	1920	do	Fr.	6	20	Pio Sian Melliza	Hollo, P. I.
Ga. s.	¹⁴ Jean	39	20	23.5	4.0	1.5	1918	do	Fr.	11	100	Luzon Stevedoring Co.	Manila, P. I.
Ga. s.	Jesus I	6	6	8.3	2.3	1.5	1922	do	Fr.	7	100	Severa R. de Borromeo	Cebu, P. I.
Ga. s.	Jesus Nazareno	16	11	17.9	3.7	1.4	1926	do	Fr.	4	10	F. Gasinang	Manila, P. I.
Ga. s.	Josefina	6	6	11.1	2.8	1.1	1920	do	Fr.	8	30	Barrientos, Garsey Bana C.	Cebu, P. I.
Ga. s.	Josefina I	7	7	10.1	2.7	1.4	1927	do	Fr.	8	30	Mauro Fraylan	Do.
Ga. s.	Juanita	25	17	16.5	3.4	1.7	1915	do	Fr.	8	30	Aboitiz y Cia	Do.

¹ Formerly ga. s. Amory.
² Formerly ga. s. Adellina I.
³ Formerly ga. s. Duchess.
⁴ Formerly ga. s. Matulin I.
⁵ Formerly ga. s. Chin Kang.

⁶ Formerly ga. s. Mambalao.
⁷ Formerly ga. s. Paulino.
⁸ Formerly ga. s. Remedios.
⁹ Formerly ga. s. Alfonso.
¹⁰ Formerly ga. s. Adela.

¹¹ Formerly ga. s. Cesar.
¹² Formerly ga. s. Maggie
¹³ Formerly ga. s. Progreso.
¹⁴ Formerly ga. s. George E. Wolf.

Rig	Name of vessel	Tonnage		Dimensions			Built		Service	Crew	Indicated horse-power	Owner	Home port
		Gross	Net	Length	Breadth	Depth	When	Where					
PHILIPPINE ISLANDS—Contd.													
<i>Motor vessels—Contd.</i>													
(5 tons net and over)													
				<i>Meters</i>	<i>Meters</i>	<i>Meters</i>							
Ga. s.	Juanito No. 1.....	14	7	12.9	3.1	1.1	1925	Philippine Islands	Frt.			Pedro S. Carriedo.....	Davao, P. I.
Ga. s.	Kababayan.....	125	67	39.7	6.4	2.1	1920	do.	Frt.	16	300	T. R. Yangco.....	Manila, P. I.
Ga. y.	Kalantas.....	9	6	13.1	2.9	1.3	1920	do.	Yct.	4	15	Rafael Consing.....	Cebu, P. I.
Ga. s.	Kaneichi Maru.....	6	6	12.6	3.4	0.8	1914	Japan	Frt.	3	35	T. Katagiri & S. Katagiri.....	Manila, P. I.
Gn. s.	Kanichi Maru.....	8	5	18.6	2.6	0.8	1927	Philippine Islands	Frt.	3	25	Kusima Choichi.....	Do.
Ga. s.	Kangaroo.....	19	15	16.0	3.6	1.9	1914	do.	Frt.			Teodoro Dilanco.....	Legaspi, P. I.
Ga. s.	Kentucky.....	14	9	13.7	3.3	1.7	1913	do.	Frt.	7	30	Ohta Development Co.....	Davao, P. I.
Gn. s.	King Fisher.....	14	9	11.2	2.7	1.2	1926	do.	Frt.	5	45	F. K. Lempera.....	Manila, P. I.
Ga. s.	Kiwi.....	20	17	13.6	3.6	2.9	1926	do.	Frt.	8	30	L. H. Weigle.....	Iloilo, P. I.
Ga. s.	Konpira Maru.....	22	14	20.7	3.7	1.5	1925	do.	Frt.	9	60	Vicente O. de Veloso.....	Cebu, P. I.
Ga. s.	La Paz II.....	42	30	22.7	4.5	3.0	1921	do.	Frt.	19	60	Bhol. Transp. & Trad. Co.....	Do.
Ga. s.	L. Rotea.....	7	6	8.5	2.5	1.0		do.	Frt.			Maria Rotea.....	Do.
Ga. s.	Laguna.....	80	58	33.5	5.2	1.6	1912	do.	Frt.	18	200	T. R. Yangco.....	Manila, P. I.
Ga. s.	Lao Hermanos.....	22	15	14.8	3.9	1.6	1926	do.	Frt.			Lao Hoo & Co.....	Do.
Ga. s.	Lekeytio.....	11	11	10.6	2.8	1.9	1927	do.	Frt.			Manuel Orquiaga.....	Cebu, P. I.
Ga. s.	Leonore.....	12	8	10.0	2.4	1.2	1913	Hong Kong, China	Frt.	6	50	Philippine Mig. Co.....	Manila, P. I.
Ga. s.	Leonor.....	16	7	15.1	3.4	1.3	1926	Philippine Islands	Frt.	6	50	Pedro S. Carriedo.....	Davao, P. I.
Ga. s.	Leyteña.....	25	10	14.6	3.9	1.5	1923	do.	Frt.			Ty Camco Sobrino.....	Manila, P. I.
Ga. s.	Leyte Saw Mill.....	9	7	12.7	2.6	1.5	1927	do.	Frt.			Leyte Saw Mill.....	Cebu, P. I.
Ga. s.	Ligaya.....	15	10	11.5	2.7	1.4	1926	do.	Frt.			Magdaleno Castillo.....	Manila, P. I.
Ga. s.	Liloan.....	9	9	11.7	2.9	1.6	1922	do.	Frt.	5	10	Mauripcio Oncenis.....	Cebu, P. I.
Ga. s.	Liloan II.....	22	14	17.7	3.8	1.7	1927	do.	Frt.			Pilapil Onconio & Pilapil Co.....	Do.
Ga. s.	Listo.....	20	10	14.3	3.5	1.5	1916	do.	Frt.	4	35	Luzon Stevedoring Co. (Inc.).....	Manila, P. I.
Ga. s.	Loay.....	55	39	19.7	4.6	3.3	1919	do.	Frt.			Loay Develop. Co.....	Cebu, P. I.
Ga. s.	Lolita.....	176	123	34.1	6.8	2.7	1918	do.	Frt.	24	100	Ramon Aboitiz.....	Do.
Ga. s.	Los Dos Amigos.....	28	19	18.2	3.4	2.0	1924	do.	Frt.	15	60	M. Garces & A. Pages.....	Do.
Ga. s.	Lourdes.....	14	11	13.8	3.5	1.6	1926	do.	Frt.	8	20	Ines R. de Pages.....	Do.
Ga. s.	Lourdes I.....	5	5	8.1	2.2	1.4	1920	do.	Frt.	4		Severa R. de Borromeo.....	Do.
Ga. s.	Lozano.....	63	49	24.1	5.5	1.7	1919	do.	Frt.	16	45	Bacolod Murcia Milling Co.....	Iloilo, P. I.
Ga. s.	Lubang.....	26	15	20.5	3.5	1.5	1927	do.	Frt.	9	50	Jose Avellana Basa.....	Manila, P. I.
Ga. s.	Luna.....	64	52	26.7	5.6	1.8	1915	do.	Frt.	17	50	Rosa Barrica.....	Iloilo P. I.
Ga. s.	LUX.....	60	36	24.0	4.5	2.2	1906	do.	Frt.	22	60	Francisco Pastrano.....	Cebu, P. I.
Ga. s.	Luz T.....	135	91	30.2	6.5	2.2	1922	do.	Frt.	25	160	Celestino Labay.....	Manila, P. I.
Ga. s.	M. B. K.....	6	6	11.3	2.7	1.0	1920	do.	Frt.	3	35	Mitsui Bussan Kaisha.....	Do.
Ga. s.	M. S. C.....	13	9	12.7	2.9	1.5	1920	do.	Frt.			Maao Sugar Central.....	Iloilo, P. I.
Ga. s.	Mababa.....	7	5	12.3	2.6	1.2	1925	do.	Frt.	5		Potenciano Gabriel.....	Manila, P. I.
Ga. s.	Mabuti.....	84	50	34.6	4.9	2.2	1920	do.	Frt.	14	75	T. R. Yangco.....	Do.
Ga. s.	Madali.....	16	9	13.0	3.7	1.9	1924	do.	Frt.	6	45	Cebu-Bohel Ferry Co.....	Cebu, P. I.
Ga. s.	Magallanes I.....	28	18	16.8	3.9	1.5	1927	do.	Frt.			Jose Berenguer Martinez.....	Legaspi, P. I.
Ga. s.	Maggie.....	15	9	14.9	3.0	1.5	1909	do.	Frt.	10	45	Thomas A. Wallace.....	Manila, P. I.
Ga. s.	Magna.....	22	15	15.5	4.4	1.7	1926	do.	Frt.			Dregorio Gamo.....	Iloilo, P. I.
Ga. s.	Magnolia.....	5	5	10.4	2.0	1.1	1924	do.	Frt.	3	35	G. C. Antonio.....	Manila, P. I.
Ga. s.	Malaya.....	8	5	10.7	2.2	1.5	1928	do.	Frt.	4	40	Magdaleno Castillo.....	Do.
Ga. s.	Malitbog.....	43	26	23.4	4.4	2.2	1900	Hong Kong, China	Frt.	12	45	Lorenzo B. Castaño.....	Cebu, P. I.
Ga. s.	Mambag-id.....	6	5	11.0	2.2	1.5	1920	Philippine Islands	Frt.			Hawaiian-Philippine Co.....	Iloilo, P. I.
Ga. s.	Mamen.....	21	21	17.7	3.3	1.7	1916	do.	Frt.	5	25	Vda. e Hijo de P. P. Roxas.....	Manila, P. I.
Ga. s.	Manila Maru.....	14	14	17.6	3.6	1.0	1927	do.	Frt.			Tame Hatate.....	Do.
Ga. s.	Mari-Tere.....	59	39	20.9	5.0	2.4	1928	do.	Frt.	6	60	Marcelo P. Navez.....	Do.
Ga. s.	Maragondon.....	8	5	12.2	3.5	1.2	1924	do.	Frt.	7	35	Enrico Punzalan.....	Do.
Ga. s.	Marcella.....	11	7	14.8	3.2	1.3	1923	do.	Frt.	5	50	Leoncio Estores.....	Do.

Ga. s.	Marra	23	14	16.0	3.8	1.5	1926	do	Fr.	12	35	Salud Borromeo	Cebu, P. I.
Ga. s.	Margarita II	17	13	15.1	3.1	1.8	1924	do	Fr.			do	Do.
Ga. s.	Mari	55	42	25.6	5.7	1.8	1913	do	Fr.	16	60	Jesus Mota	Hoilo, P. I.
Ga. s.	Marie	7	7	12.5	2.6	1.2	1926	do	Fr.			Charles Brown	Cebu, P. I.
Ga. s.	Martba	8	8	10.0	3.0	1.5	1921	do	Fr.	5	10	Eftimios Spandonis	Do.
Ga. s.	Marichu	17	12	16.0	3.2	1.6	1910	do	Fr.			Amadeo Matute	Zamboanga, P. I.
Ga. s.	¹⁰ Maric	939	705	56.8	9.8	5.8	1876	Sunderland, England	Pas.	31	320	William W. Harris	Manila, P. I.
Ga. s.	Martin Casalla	11	8	12.9	2.5	2.0	1926	Philippine Islands	Fr.			Eureka Saw Mill Co.	Cebu, P. I.
Ga. s.	¹¹ Masbateña	120	100	30.1	6.4	2.7	1913	do	Fr.	8	10	Walter A. Smith Co.	Hoilo, P. I.
Ga. s.	Maasin	7	7	11.3	2.5	1.2	1921	do	Fr.	8	10	Silvestre Bajun Law	Cebu, P. I.
Ga. s.	Matulin	12	12	12.5	3.1	1.5	1918	do	Fr.	6	35	Binalbagan Estate	Manila, P. I.
Ga. s.	Maura I.	6	6	10.9	2.2	1.2		do	Fr.	3	25	Victoriano Alejar	Do.
Ga. s.	¹² Max	6	6	10.6	2.6	1.1	1914	Philippine Islands	Fr.	3	35	Louis N. Fally	Do.
Ga. s.	Medalla Milagrosa	17	13	12.9	3.5	1.5	1926	do	Fr.	10	20	Margarita P. de Sevilla	Cebu, P. I.
Ga. s.	Mercedes	238	157	35.1	8.0	3.3	1918	do	Fr.	21	90	Juan Gallego	Manila, P. I.
Ga. y.	Messenger	27	21	17.3	3.8	2.4	1919	do	Yct.	9	25	Visayan Refining Co.	Cebu, P. I.
Ga. s.	Mimosa	14	14	12.4	3.8	1.1	1912	do	Fr.	4	45	Agustin Asensio	Hoilo, P. I.
Ga. s.	Miss Orion	9	6	11.0	2.5	1.6	1928	do	Fr.	4	45	G. Labrador & E. Cristobal	Manila, P. I.
Ga. s.	Miyoshi Maru	12	12	13.9	3.7	1.1	1915	Kobe, Japan	Fr.	3	20	Miyushi y Compania	Do.
Ga. s.	Modesting	6	5	14.0	2.1	1.1	1925	do	Fr.	28	200	Felicidad N. de Enriquez	Zamboanga, P. I.
Ga. s.	Mohawk	213	186	36.5	8.2	2.8	1919	do	Fr.	28	120	Walter A. Smith Co.	Hoilo, P. I.
Ga. s.	Moncayo	133	99	39.5	6.7	2.7	1926	do	Fr.	28	120	Francisco Jarque	Do.
Ga. s.	Moose	8	5	11.5	3.0	1.5	1928	Philippine Islands	Fr.	4	60	Cadwalinder Gibson Lum- ber Co.	Manila, P. I.
Ga. s.	Munti	14	9	14.8	3.1	1.4	1925	Japan	Fr.	4	45	T. R. Yangco	Do.
Ga. s.	N. S. del Rosario I.	39	16	18.9	4.9	2.0	1920	Philippine Islands	Fr.	13	60	Santiago Cartion	Do.
Ga. s.	N. Vergara	5	5	9.4	2.4	1.3	1923	do	Fr.	4	25	Nicolas Vergara	Cebu, P. I.
Ga. s.	Nagasawa	12	12	13.9	3.3	1.2	1908	Japan	Fr.	4	25	Nagasawa, Nagano Kaisha	Manila, P. I.
Ga. s.	Nanding	5	5	10.0	2.2	1.2	1926	Philippine Islands	Fr.	4	25	Pedro S. Cruz	Do.
Ga. s.	Nanking	11	6	11.8	2.9	1.2	1926	do	Fr.	8	30	Tan Chincio	Davao, P. I.
Ga. s.	¹³ Naval	6	51	26.9	6.4	1.8	1918	do	Fr.	21	60	Mariano Tintoc	Cebu, P. I.
Ga. s.	Navarra	5	5	10.1	1.6	.8	1926	do	Fr.	4	42	Ayala & Co.	Manila, P. I.
Ga. s.	Nishiki Maru	8	5	13.6	3.3	0.8	1921	do	Fr.	4	42	Hanichi Akamatsu	Do.
Ga. s.	Noeming	6	6	9.4	2.3	1.3	1923	do	Fr.			Sixto Diaz	Cebu, P. I.
Ga. s.	Ntra. Sra. de los Remedios	7	7	10.9	2.5	1.2	1916	do	Fr.			Teodoro Dilanco	Legaspi, P. I.
Ga. s.	Ntra. Sra. del Perpetuo Socorro	46	37	19.6	4.6	2.0	1927	do	Fr.			Fermin Martinez	Cebu, P. I.
Ga. s.	Nuestra Señora de la Paz IV	5	5	8.7	2.3	1.7	1917	do	Fr.	12	10	Rosario T. Martinez	Do.
Ga. s.	Nuestra Señora de la Paz V	7	7	11.2	2.5	1.2	1921	do	Fr.	5	20	Inocencia Olivar	Manila, P. I.
Ga. s.	No. 2 Palawan	51	27	22.3	4.5	2.1	1926	do	Fr.	10	70	Florencio Lara	Do.
Ga. s.	Occidente	20	12	17.5	3.6	1.6	1919	do	Tow.	6	35	Celestino Flores	Do.
Ga. s.	¹⁴ Old Pail	7	5	10.8	2.5	1.2	1925	do	Fr.	4	20	R. A. Hancock	Manila, P. I.
Ga. s.	Olga	81	59	31.9	4.8	2.3	1923	do	Fr.	20	220	Felisa Ledesma de Eliot	Hoilo, P. I.
Ga. s.	Olite	56	48	24.4	5.0	1.7	1897	do	Fr.	10	45	Lizarraga Hermanos	Do.
Ga. s.	Olympe	15	8	14.4	3.4	1.7	1924	do	Fr.	7	35	Nicolas Isabelo	Cebu, P. I.
Ga. s.	Oretano	98	65	24.7	5.4	2.8	1907	do	Fr.	9	75	Mariano Lopez	Manila, P. I.
Ga. s.	Orrobo	7	5	9.5	2.4	1.1	1912	do	Fr.			Juan J. Vidaurazaga	Hoilo, P. I.
Ga. s.	P. S. D. C. No. 1	9	5	10.2	2.4	1.1	1923	do	Fr.	5	22	Pamp. Sugar Develop. Co.	Manila, P. I.
Ga. s.	P. Aboitiz	173	93	28.7	8.1	2.7	1913	do	Fr.	27	150	G. & R. Aboitiz	Cebu, P. I.
Ga. s.	P. Harding	8	5	11.3	2.4	1.3	1917	do	Fr.	4	22	Piso Coconut and Cattle Ranch.	Davao, P. I.
Ga. s.	Pacomeco	246	162	34.4	8.4	3.5	1918	do	Fr.	10	75	Pacific Commercial Co.	Cebu, P. I.
Ga. s.	Palawan	522	266	51.2	8.6	3.6	1927	do	Fr.	32		M. S. Palawan	Manila, P. I.
Ga. s.	Palma	97	75	33.4	6.6	1.5	1925	do	Fr.	21	200	Donato Flor	Hoilo, P. I.

¹ Formerly ga. s. Kwong Chlo.
² Formerly ga. s. Hakugin II.
³ Formerly ga. s. Taiguan.
⁴ Formerly ga. s. Filma.
⁵ Formerly ga. s. Monay.

⁶ Formerly ga. s. Gen. Liggett.
⁷ Formerly ga. s. ^a Subic.
⁸ ^b Cavite.
⁹ Formerly ga. s. Cataingan.
¹⁰ Formerly ga. s. Maribojoc I.

¹¹ Formerly ga. s. Archer.
¹² Formerly ga. s. Plans de Vidr.
¹³ Formerly ga. s. Edmee.
¹⁴ Formerly ga. s. Cleotilde.
¹⁵ Formerly ga. s. Sylvia I.

Rig	Name of vessel	Tonnage		Dimensions			Built		Service	Crew	Indicated horse-power	Owner	Home port
		Gross	Net	Length	Breadth	Depth	When	Where					
PHILIPPINE ISLANDS—Contd.													
<i>Motor vessels—Contd.</i>													
<i>(5 tons net and over)</i>													
				<i>Meters</i>	<i>Meters</i>	<i>Meters</i>							
Ga. s.	Palompon	16	10	14.0	3.2	1.2	1916	Philippine Islands	Frt.			Severo Edaño	Cebu, P. I.
Ga. s.	Pamploña	44	34	23.8	5.4	1.5	1897	do	Frt.	15	45	Lizarraga Hermanos	Iloilo, P. I.
Ga. s.	Panabutan	16	6	12.2	3.3	1.9	1926	do	Frt.	6	35	Panabutan Lumber Plantation Co.	Manila, P. I.
Ga. s.	Panay	24	12	22.6	3.3	1.8	1928	do	Frt.	8	80	Gregorio A. Lopez	Do.
Ga. s.	Pandan	265	184	36.2	8.3	3.6	1920	do	Frt.	36	200	Jose Y. de Egunola	Cebu, P. I.
Ga. s.	Patro	33	22	17.8	5.4	1.6	1913	do	Frt.	15	45	Ramon Aboitiz	Do.
Ga. s.	Patro I	55	27	21.4	5.6	1.8	1920	do	Frt.	20	100	Federico P. de Tavera	Do.
Ga. s.	Paz	5	5	10.5	2.3	1.1	1928	do	Frt.			Jose Veloso	Do.
Ga. s.	Paz II	237	163	36.6	7.4	2.7	1926	Hong Kong, China	Frt.	24	160	North Negros Sugar Co.	Iloilo, P. L.
Ga. s.	PEDRITO II	14	7	13.8	3.5	1.2	1923	Philippine Islands	Frt.	6	35	Enrique Massip	Manila, P. I.
Ga. s.	Peking	7	7	10.9	2.8	1.2	1926	do	Frt.	5	10	Vitaliana Misamis	Cebu, P. I.
Ga. s.	Peking II	10	6	10.8	2.7	1.1	1925	do	Frt.	3	16	Uy Ling	Davao, P. I.
Ga. s.	PELAYO	127	71	33.1	5.6	3.1	1926	do	Frt.	26	135	Eutiquio Uy Godinez	Cebu, P. I.
Ga. s.	Pelican	33	20	19.1	4.7	1.7	1908	Japan	Frt.	27	150	Edw. J. Pfeider	Iloilo, P. I.
Ga. s.	Picket II	139	107	32.0	6.8	2.4	1924	do	Frt.	22	160	Aboitiz & Co.	Cebu, P. I.
Ga. s.	Pilar	246	172	39.7	8.3	3.1	1922	do	Frt.	27	160	Rio y Olabarrieta	Manila, P. I.
Ga. s.	Pilar	90	60	30.0	2.7	2.7	1925	do	Frt.	24	150	Bohol Transportation & Trading Co.	Cebu, P. I.
Ga. s.	Planet	33	24	21.4	4.1	1.8	1926	do	Frt.	9	45	Henry Becker	Manila, P. I.
Ga. s.	Popular	21	21	15.9	4.0	1.6	1916	do	Frt.			Ty Camco Sobrino	Do.
Ga. s.	Powerful	40	23	24.1	4.2	2.1	1900	Hong Kong, China	Frt.	11	90	F. R. Miller	Cebu, P. I.
Ga. s.	Primera	22	9	13.3	4.5	2.1	1921	Philippine Islands	Frt.			Asiatic Petroleum Co.	Manila, P. I.
Ga. y.	Prince	8	8	11.5	2.5	1.3	1923	do	Yct.	5	75	Max Balouse	Do.
Ga. s.	Promotor	5	5	9.3	2.3	1.1	1915	do	Frt.			Elpidio A. Mendiola	Do.
Ga. s.	Pronto	18	10	14.5	3.6	1.6	1917	do	Frt.			DiC. Cang Lim C. Huan & Co.	Do.
Ga. s.	Qui Ling	30	21	15.9	4.4	1.9	1923	do	Frt.	6	45	Vincente Uy Yaa	Do.
Ga. s.	Quiros	146	90	32.8	6.9	2.5	1919	do	Frt.	24	160	Hercules Lumber Co.	Do.
Ga. s.	Radio	17	17	17.7	3.7	1.2	1925	do	Frt.	6	46	Red Line Transportation Co.	Do.
Ga. s.	Rangay	166	122	30.3	6.3	3.1	1905	do	Frt.	18	90	Jose Ruiz Lanzarote	Do.
Ga. s.	Rafaela II	69	57	27.8	6.4	1.9	1920	do	Frt.	17	150	Eusebio Quitco	Iloilo, P. I.
Ga. s.	Rahawan	19	9	15.7	3.1	1.6	1919	do	Frt.	8	49	A. T. Hashim	Manila, P. I.
Ga. s.	Ramago	531	334	44.8	10.9	4.4	1923	do	Frt.	23	240	Estate of Segundo V. Go-binsin	Do.
Ga. s.	Recto	9	9	10.6	2.9	1.4	1923	do	Frt.	4	25	G. Junteral & M. Orozco	Do.
Ga. s.	Regodon	15	10	12.0	3.0	2.0	1927	do	Frt.			Lorenzo Regodon	Do.
Ga. s.	Rio Hondo	86	66	28.2	5.2	2.1	1926	do	Frt.	17	125	Francisco Barrios, jr.	Zamboanga, P. I.
Ga. s.	Rizal	8	8	9.3	2.7	1.5	1920	do	Frt.	3	20	Vincente B. Villarosa	Manila, P. I.
Ga. s.	Rizal	12	8	15.0	3.5	1.4	1925	do	Frt.	5	73	Leopoldo Estorosa	Do.
Ga. s.	Rizal	5	5	9.1	2.1	1.2	1926	do	Frt.	3	20	Esteban Domingo	Do.
Ga. s.	Robert L.	9	6	9.6	2.6	1.7	1914	do	Frt.	6	10	G. R. Patrick Laing	Cebu, P. I.
Ga. s.	Ross I.	5	5	8.5	2.5	1.1	1923	do	Frt.	3	14	Tomas I. Reyes	Manila, P. I.
Ga. s.	Rosario S.	12	12	12.9	3.3	1.3	1924	do	Frt.	7	30	Enrico Punzalan	Do.
Ga. s.	Rosario	89	57	26.9	5.5	2.3	1918	do	Frt.	18	100	Alfredo Chicote	Do.
Ga. y.	Rosita	10	10	14.8	3.0	1.3	1921	do	Yct.	5	15	Juan Jerez	Cebu, P. I.
Ga. s.	Rosita I.	5	5	10.1	2.4	1.0	1925	do	Frt.	4	5	Charles Brown	Do.
Ga. s.	Rosita II	6	6	11.7	2.8	1.4	1926	do	Frt.	5	5	do	Do.
Ga. s.	Rover	78	52	28.6	5.0	2.2	1924	do	Frt.	20	100	Vda. e Hijos de F. Escaño	Do.
Ga. s.	Rubi	60	48	24.7	5.6	1.8	1916	do	Frt.	20	60	Isidoro Lim Chu Kao	Iloilo, P. I.
Ga. s.	Sadie	264	140	45.1	10.3	2.7	1890	Fairhaven, Calif.	Frt.	24	100	Hercules Lumber Co.	Manila, P. I.
Ga. s.	Saigon	10	5	11.7	2.6	1.3		Philippine Islands	Frt.	14	22	Ang Fao	Davao, P. I.

Ga. s.	Salinas	11	11	13.2	3.5	1.1	1923	do	Frt.	7	60	Enrico Punzalan	Manila, P. I.
Ga. s.	Salvador I.	6	5	8.8	2.8	1.1	1927	do	Frt.	7	15	Rafael Fabie	Legaspi, P. I.
Ga. s.	Sammy	12	8	11.1	3.3	1.9	1918	do	Frt.	7	30	Cyrus Padgett	Cebu, P. I.
Ga. s.	San Antonio V.	12	6	15.4	3.4	1.2	1917	do	Frt.	5	100	Martin Aguirre	Manila, P. I.
Ga. s.	San Francisco	114	70	25.8	6.2	3.0	1885	do	Frt.	22	40	Aboitiz & Co.	Cebu, P. I.
Ga. s.	San Isidro	8	6	12.1	3.0	1.1	1928	do	Frt.	5	20	Mingo Ricalrente	Manila, P. I.
Ga. s.	San Jose	12	8	14.5	2.6	1.5	1927	do	Frt.	3	45	N. B. Sinclair	Do.
Ga. s.	San Jose II	11	8	13.8	3.0	1.6	1920	do	Frt.	22	60	Dalmacio Agaton	Do.
Ga. s.	San Leon	48	27	22.5	5.3	2.0	1902	do	Frt.	3	45	Porfirio Yu Singco	Cebu, P. I.
Ga. s.	San Luis	8	5	9.8	3.0	1.3	1924	do	Frt.	22	60	Leon R. Flores	Manila, P. I.
Ga. s.	San Miguel II	5	5	10.3	2.3	1.4	1926	do	Frt.	4	10	Palermo Mascardo	Cebu, P. I.
Ga. s.	San Nicolas IV	5	6	8.0	2.5	1.2	1923	do	Frt.	3	16	Fruto Jugueta	Manila, P. I.
Ga. s.	San Pablo	6	5	10.0	2.3	1.1	1927	do	Frt.	3	75	Juan de la Cruz	Legaspi, P. I.
Ga. s.	¹⁴ Santa Cristina	191	147	39.7	7.0	3.4	1926	do	Frt.	20	20	Visayan Stevedore Transportation Co.	Iloilo, P. I.
Ga. s.	Santa Lucia	16	7	13.2	3.1	2.1	1925	do	Frt.	6	20	Lucio Famador	Cebu, P. I.
Ga. s.	Santa Rosa	9	8	14.5	2.4	1.4	1925	do	Frt.	6	10	Vicente Osmeña de Veloso	Do.
Ga. s.	¹⁵ Santa Teresita	14	13	15.0	3.3	1.7	1924	do	Frt.	8	30	Jesus Varo	Do.
Ga. s.	Santiago VIII	82	75	25.1	6.0	2.3	1920	do	Frt.	21	60	Paulino Patindol	Do.
Ga. s.	Santo Niño	34	24	16.3	5.1	2.3	1912	do	Frt.	9	30	Jose Camenforte	Do.
Ga. s.	Saul	6	6	12.8	2.9	1.5	1927	do	Frt.	5	80	Luis A. Santos	Manila, P. I.
Ga. s.	Seki Maru	16	16	14.6	3.2	1.3	1920	do	Frt.	5	80	Gabriel Haw & Manuela Palma	Do.
Ga. s.	Shinobu	7	7	10.5	2.8	1.1	1921	do	Frt.	7	20	Noboru Shinoki	Do.
Ga. s.	¹⁶ Siargao	23	19	13.4	4.9	1.6	1925	do	Frt.	6	38	Teodoro J. Medecielo	Cebu, P. I.
Ga. s.	Sibuyan I.	18	18	18.9	3.5	1.2	1921	do	Frt.	8	60	Gregorio A. Lopez	Manila, P. I.
Ga. s.	Sibuyan II	25	17	21.9	3.6	1.5	1927	do	Frt.	8	30	do	Do.
Ga. s.	Silangan	8	8	11.3	2.6	1.3	1921	do	Frt.	7	225	Simplicio Ibanez	Do.
Ga. s.	Simmie	55	31	20.3	5.2	2.8	1927	do	Frt.	7	45	Luzon Stevedoring Co.	Do.
Ga. s.	Sing Ping	11	8	11.9	3.5	1.5	1925	do	Frt.	6	28	Cayetano Tan Jong Yu	Legaspi, P. I.
Ga. s.	¹⁷ Siowa Maru	12	8	17.8	3.8	1.8	1928	do	Frt.	4	60	Uchi Tegui	Manila, P. I.
Ga. s.	¹⁸ Sicoon	32	21	19.7	4.1	1.7	1926	do	Frt.	8	60	Panabutan Lumber Plantation Co.	Zamboanga, P. I.
Ga. s.	Sirena	7	5	12.1	3.0	1.3	1918	do	Frt.	12	38	Marcos Acuesta	Manila, P. I.
Ga. s.	Skandia	26	21	17.6	4.0	1.7	1918	do	Frt.	7	20	Ty Camco Sobrino	Do.
Ga. s.	Song Bi	11	6	11.5	2.8	1.2	1925	do	Frt.	7	28	Tan Kem Kee	Zamboanga, P. I.
Ga. s.	Sontiam	6	6	9.6	2.7	1.1	1913	do	Frt.	4	20	Yu Biao Sontua & Co.	Manila, P. I.
Ga. s.	Star	7	7	10.1	2.7	1.3	1922	do	Frt.	4	50	King Tao	Do.
Ga. s.	Sto Nino de Cebu	59	48	22.1	5.9	1.9	1900	do	Frt.	20	30	Incs R. de Pages	Cebu, P. I.
Ga. s.	Sulita	30	19	17.7	4.4	1.8	1920	do	Frt.	8	80	Antonio Medina	Manila, P. I.
Ga. s.	Sulu	28	16	15.1	4.2	1.9	1916	do	Frt.	5	30	Syndicate Mining Co.	Do.
Ga. s.	Sulu	20	5	13.8	3.6	1.7	1916	do	Tow.	5	100	Teodoro R. Yangco	Do.
Ga. s.	¹⁹ Surigao	99	61	30.6	6.5	2.7	1917	do	Frt.	26	100	Lamberto Abarrientos	Cebu, P. I.
Ga. s.	²⁰ Surigao	129	84	20.0	7.0	3.4	1918	Hawaii	Frt.	25	100	Agusan Coconut Co.	Do.
Ga. s.	Swift I.	6	6	10.7	2.5	1.1	1924	Philippine Islands	Frt.	2	12	Red Line Transp. Co.	Manila, P. I.
Ga. s.	Tacligan	7	7	12.1	2.4	1.1	1926	do	Frt.	25	70	Teodorico Pascual	Do.
Ga. s.	²¹ Tacloban	56	42	24.1	5.3	2.1	1919	do	Frt.	10	35	Maria P. Asuncion Garianda	Cebu, P. I.
Ga. s.	Tagbilaran	13	10	15.4	3.6	1.5	1917	do	Frt.	4	34	Gregorio Peñafior	Cebu, P. I.
Ga. s.	Talopez	8	8	11.4	2.7	1.2	1924	do	Frt.	7	22	Gabriel Enteria	Manila, P. I.
Ga. s.	²² Talomo	9	6	12.0	2.7	1.3	1922	do	Frt.	5	75	Ohta Develop. Co.	Davao, P. I.
Ga. s.	Tanza	17	12	17.8	3.4	1.5	1926	do	Frt.	5	30	Fabian A. Fabie	Manila, P. I.
Ga. s.	²³ Taraco III	7	7	11.3	3.0	2.8	1923	do	Frt.	5	120	The Texas Co. (P. I.)	Cebu, P. I.
Ga. s.	Tisga	26	13	17.6	3.6	1.7	1926	do	Frt.	25	50	G. R. Patrick Laing	Do.
Ga. s.	²⁴ Ticoo	104	83	32.3	6.8	2.2	1918	do	Frt.	4	50	Francisco Jarque	Do.
Ga. s.	Tiger	17	9	12.1	4.5	1.1	1925	do	Frt.	4	50	Cadwallader Gibson Lumber Co.	Manila, P. I.

¹ Formerly ga. s. Isabel

² Formerly ga. s. Yeng Boh.

³ Formerly ga. s. Eduardo.

⁴ Formerly ga. s. Maitsuru Maru.

⁵ Formerly ga. s. San Vicente.

⁶ Formerly ga. s. Equis.

⁷ Formerly ga. s. Comprinc.

⁸ Formerly ga. s. Tabl.

⁹ Formerly sch. Sadie (116374).

¹⁰ Formerly ga. s. ^a Africa.

¹¹ Formerly ga. s. ^b Luisito.

¹² Formerly ga. s. Dona Jacinta.

¹³ Formerly ga. s. Prueba.

¹⁴ Formerly ga. s. Ester III.

¹⁵ Formerly ga. s. Edward.

¹⁶ Formerly ga. s. Neguri.

¹⁷ Formerly ga. s. Puck.

¹⁸ Formerly ga. s. Ormoc.

¹⁹ Formerly ga. s. Tubalan.

²⁰ Formerly ga. s. Victorian.

²¹ Formerly ga. s. Don Joaquin.

Rig ¹	Name of vessel	Tonnage		Dimensions			Built		Service	Crew	Indicated horse-power	Owner	Home port
		Gross	Net	Length	Breadth	Depth	When	Where					
PHILIPPINE ISLANDS—Contd.													
<i>Motor vessels—Contd.</i> (5 tons net and over)													
				<i>Meters</i>	<i>Meters</i>	<i>Meters</i>							
Ga. s.	¹ Tinalmd.	9	6	12.0	2.9	1.3	1913	Philippine Islands	Frt.			Gorgonio Sarasola	Manila, P. I.
Ga. s.	Tiro	127	42	27.2	6.8	1.9	1911	Hong Kong, China	Frt.	17	150	Vda. e Hijo de P. P. Roxas	Do.
Ga. s.	Tommy	42	26	19.4	5.0	1.9	1921	Philippine Islands	Frt.	12	60	Eutiquio Uy Godinez	Cebu, P. I.
Ga. s.	Tongbe	36	22	17.0	4.4	2.1	1915	do.	Frt.	20	45	Philippine Lumber Co.	Do.
Ga. s.	Toni	23	23	13.7	3.9	2.5	1921	do.	Frt.	7	20	Concepcion F. de Enriquez	Do.
Ga. s.	Triton	6	6	9.7	2.8	1.1	1924	do.	Frt.	3	22	La Granja	Manila, P. I.
Ga. s.	Tubig	21	14	16.0	3.6	1.4	1926	do.	Frt.	8	100	Province of Samar	Cebu, P. I.
Ga. s.	Tuguegarao	6	6	10.4	2.5	1.1	1920	do.	Frt.	4	15	Bureau of Posts, P. I.	Manila, P. I.
Ga. s.	Tuguegarao I.	132	115	29.5	5.3	0.9	1920	do.	Frt.	12	92	H. A. Leslie	Do.
Ga. s.	Tulian	9	9	13.4	3.5	1.5	1913	do.	Frt.			Antonio Maldonado	Zamboanga, P. I.
Ga. s.	Union	13	8	13.4	2.7	1.3	1920	do.	Frt.	5		Hilarión Faelnar	Cebu, P. I.
Ga. s.	Urvasa	7	5	11.7	2.3	0.9	1923	do.	Frt.			Marino Gamboa	Iloilo, P. I.
Ga. s.	Valiente	36	27	19.7	4.3	1.8	1926	do.	Frt.			Bernardo P. Clavel	Zamboanga, P. I.
Ga. s.	Vencedor I.	21	14	19.0	4.0	1.5	1918	do.	Tow.	9	50	Visayan Stevedore Transp. Co.	Iloilo, P. I.
Ga. s.	² Ventura	129	108	27.9	7.4	3.0	1884	do.	Frt.	17	50	Rio y Olabarieta	Manila, P. I.
Ga. s.	Vicenta I.	5	5	10.5	2.3	1.2	1923	do.	Frt.	4		Ramon Corro	Cebu, P. I.
Ga. s.	Vicente	15	10	13.2	3.6	1.5	1916	do.	Frt.	15	30	Ignacia Mendoza	Do.
Ga. s.	Viking	5	5	9.1	2.5	1.3	1926	do.	Frt.	4		Basilisa Cuaresma	Do.
Ga. s.	Violet	6	6	10.9	2.2	1.2	1926	do.	Frt.	4		Charles Brown	Do.
Ga. s.	Virac	48	35	21.3	5.1	2.1	1925	do.	Frt.	12	60	Sebastian Palanca	Manila, P. I.
Ga. s.	Virginia	142	85	31.6	7.8	2.6	1920	do.	Frt.	18	120	John B. Amaseen & Thos. A. Wallace	Do.
Ga. s.	Virginia I.	9	9	13.2	2.6	1.3	1922	do.	Frt.			Lourdes de Cordero	Do.
Ga. s.	Virginia II	5	5	8.6	2.4	1.2	1926	do.	Frt.	3	15	Jose N. Mateo	Do.
Ga. s.	Vissayas	16	12	17.1	4.1	1.6		do.	Frt.	18	30	Ramon Aboitiz	Cebu, P. I.
Ga. s.	Vivo	11	7	13.0	3.2	1.3	1926	do.	Frt.	4	35	Luzon Stevedoring Co.	Manila, P. I.
Ga. s.	³ Volador	25	16	16.0	3.6	1.6	1920	do.	Tow.	7	45	Visayan Stevedore Transp. Co.	Iloilo, P. I.
Ga. s.	W	30	30	15.8	4.2	2.1	1921	do.	Frt.			Luzon Stevedoring Co.	Manila, P. I.
Ga. s.	W-2	39	19	17.0	4.9	1.8	1925	do.	Frt.	9	40	Romblon Trading Corporation	Do.
Ga. s.	⁴ W-3	80	58	29.0	6.1	2.0	1920	do.	Frt.	14	90	do.	Do.
Ga. s.	Wasp	5	5	9.1	2.4	1.0	1919	do.	Tow.	3	40	Luzon Stevedoring Co.	Do.
Ga. s.	West Coast	5	5	11.1	2.6	1.0	1925	do.	Frt.			Severino Esmero	Cebu, P. I.
Ga. s.	Whale	8	5	12.2	2.8	1.5	1924	do.	Frt.	4	20	Syndicate Mining Co.	Legaspi, P. I.
Ga. s.	Willie	7	5	12.3	2.9	1.2		do.	Frt.	5	10	J. Tan Sunco & Co.	Manila, P. I.
Ga. s.	Willie	10	6	12.1	2.7	1.0	1917	do.	Frt.	5		Carl W. Wantz	Cebu, P. I.
Ga. s.	⁵ Yap	18	11	13.7	3.5	1.9	1907	United States	Frt.	9	30	Bibiano Catamis	Do.
Ga. s.	Ysabel S. Cuastro	11	7	12.4	3.1	1.3	1925	Philippine Islands	Frt.	5	12	Julian Espina	Do.
Ga. s.	Ynchausti	89	75	28.6	6.6	1.9	1914	do.	Frt.	15	75	Ynchausti & Co.	Iloilo, P. I.
Ga. s.	†Zambales	318	172	41.1	7.6	3.2	1902	Shanghai, China	Frt.	31	480	La Naviera Filipina	Cebu, P. I.
Ga. s.	Zamboanga	21	14	14.6	3.5	1.3	1916	Philippine Islands	Tow.	6	90	Luzon Sugar Co.	Manila, P. I.

¹ Formerly ga. s. Venus.
² Formerly ga. s. Very Fast.
³ Formerly sch. Gregoria.

⁴ Formerly ga. s. Maori.
⁵ Formerly ga. s. Luz.

⁶ Formerly ga. s. Heralde Christine.
† Composite.

DEPARTMENT OF COMMERCE
BUREAU OF NAVIGATION

SEAGOING VESSELS OF THE UNITED STATES

1928



This volume is a part of the Sixtieth Annual List of Merchant
Vessels of the United States for the Year Ended June 30, 1928

Printed exclusively for the instruction of captains of
seagoing vessels of the United States



PRICE 60 CENTS

Sold only by the Superintendent of Documents, U. S. Government Printing Office
Washington, D. C.

UNITED STATES
GOVERNMENT PRINTING OFFICE
WASHINGTON
1928

EXPLANATIONS AND ABBREVIATIONS

Signal letters.—All vessels named in this publication are arranged in the order of their signal letters.

Rig abbreviations.—

Bgn. = brigantine.	Ga. s. = gas screw.	Shp. = ship.
Bk. = bark.	Ol. s. = oil screw.	Slp. = sloop.
Bkn. = barkentine.	Sch. = schooner.	St. s. = steam screw.
El. s. = electric screw.	Sc. b. = schooner-barge.	St. p. = steam side wheel.

Oil or gas engine.—Each motor vessel propelled by an engine in which the fuel is ignited by the heat generated wholly from compression of air in the cylinders (Diesel type), or from such heat and additional outside heat when this is not sufficient (semi-Diesel type), is indicated by ol. s., and each motor vessel propelled by an engine in which the fuel is ignited by a spark is indicated by ga. s.

Name of vessel.—The names of steel vessels are printed in SMALL CAPITALS, iron vessels in *italics*, and wooden vessels in roman.

Each vessel equipped with radio transmitting apparatus is marked ☉; if in addition it has a radio direction finder it is marked ☺; if with a direction finder but without radio, it is marked △.

Dimensions.—The register (not the tonnage) dimensions are given in feet and tenths.

Service abbreviations.—

Cbl. = cable.	Pas. = passenger.	Tnk. = tanker.
Fer. = ferry.	Plt. = pilot.	Tow. = towing.
Frt. = freight.	Pol. = police.	Whl. = whaling.
Fsh. = fishing.	Ref. = refrigerator.	Wrk. = wrecking.
Msc. = miscellaneous.	Ten. = tender.	

Crew.—The number given in the vessel's marine document. It does not include the master.

Horsepower.—The figures in this column represent the horsepower reported when the vessel was new or when the present engine was installed; *b* means brake horsepower (internal combustion engine), and *s* means shaft horsepower (steam turbine engine); figures not preceded by a letter represent indicated horsepower.

Name of owner.—The name of the sole or, if there are two or more owners, the name of the managing owner is given. If the sole or managing owner is a corporation, the corporate name is given, except that the definite article is omitted when it forms part of the name. The abbreviation in parenthesis following the name of a corporation indicates the State in which the corporation is chartered.

Home port.—This is the place where the permanent document of a vessel issues. A bill of sale, conveyance, mortgage, assignment of mortgage, or hypothecation should be recorded at the home port given in the latest marine document.

LETTER OF TRANSMITTAL

DEPARTMENT OF COMMERCE,
BUREAU OF NAVIGATION,
Washington, July 1, 1928.

SIR: This volume, in which all vessels are arranged in the order of their signal letters, is a part of the sixtieth annual list of merchant vessels of the United States and of the forty-fifth issued by the Bureau of Navigation, and brings the record down to June 30, 1928. It is published in compliance with the provisions of an act of Congress approved July 5, 1884, establishing the Bureau of Navigation, and is designed especially for the use of signal stations and for masters of seagoing vessels. It contains the names of all merchant vessels, yachts, and Government vessels now in existence to which signal letters have been awarded and remain in force.

Signal letters are awarded to seagoing vessels of the United States, and, on application made through a collector of customs, they will be granted to yachts and, in particular cases, to other vessels. Such letters are requisite in order to afford the means of recognition by signals at sea.

Respectfully,

A. J. TYRER, *Commissioner.*

The honorable the SECRETARY OF COMMERCE.

SEAGOING VESSELS OF MERCHANT

[For explanations and abbreviations, see page 2]

Line No.	Official No.	Signal letters	Rtg	Name of vessel	Tonnage		Dimensions			When built	Where built
					Gross	Net	Length	Breadth	Depth		
					<i>Feet</i>						
1	4250	HD FM	St. s.	Underwriter.....	327	163	120.8	20.1	14.8	1863	Philadelphia, Pa.....
2	11477	HK DB	Sc. b.	Hatteras.....	788	754	171.5	33.5	18.8	1865	Brooklyn, N. Y.....
3	13398	HL PK	Sch.	James L. Maloy.....	174	147	102.0	28.5	7.9	1861	Milton, Del.....
4	16886	HN QQ	Sch.	Moonlight.....	198	160	107.0	30.3	9.3	1855	Belleville, N. J.....
5	21518	HQLB	Sch.	Rebecca G. Whilldin.....	220	188	105.5	28.5	0.5	1853	Milford, Del.....
6	24419	HS BD	Sc. b.	Pequot.....	705	662	220.2	35.7	14.3	1864	New York, N. Y.....
7	26649	HSTN	Sch.	Robert McClintock.....	154	125	96.0	26.7	7.4	1858	Norwalk, Conn.....
8	5350	JBP N	Bk.	Charles W. Morgan.....	313	298	105.0	27.7	17.0	1841	Now Bedford, Mass.....
9	12356	JDB S	Sch.	Irene E. Meservey.....	244	232	114.2	29.0	10.0	1860	Wahoboro, Me.....
10	0860	JG WL	Sch.	Brownstone.....	170	167	105.0	27.9	8.5	1860	Hartford, Conn.....
11	23801	JHD G	Shp.	St. Nicholas.....	1,708	1,687	206.0	42.8	8.8	1860	Bath, Me.....
12	90070	JHDL	Sch.	M. M. Hamilton.....	111	105	84.8	26.2	7.2	1869	Harpeswell, Me.....
13	23838	JHQ N	Sch.	Sandy Hook.....	106	101	89.4	23.0	7.3	1870	East Haddam, Conn.....
14	15680	JK BO	Sch.	Lavolta.....	204	173	104.0	28.0	11.4	1870	Essex, Me.....
15	10350	JK N	Sc. b.	OLD DOMINION.....	1,802	1,727	255.5	42.5	20.9	1872	Wilmington, Del.....
16	23502	JL VC	Sch.	Sarah Qinton.....	113	108	88.0	27.7	7.2	1868	Tuckerton, N. J.....
17	85255	JMB V	Sch.	Minnie T. Phillips.....	137	123	100.4	27.0	7.0	1873	Haltmore, Md.....
18	75130	JMH F	Sch.	Mary Lee.....	130	104	88.8	23.8	8.2	1872	Laurel, Del.....
19	105273	JN BF	Sch.	Annie P. Chase.....	256	227	121.0	32.4	10.0	1873	Alna, Me.....
20	105318	JN P	Sch.	Abel W. Parker.....	202	148	110.1	32.2	7.9	1873	Boothbay, Me.....
21	75589	JN VS	Sch.	-Robert.....	155	147	111.2	23.0	8.5	1871	Laurel, Del.....
22	100111	JP HO	Sch.	Ida B. Gibson.....	235	223	121.0	32.0	9.0	1874	Chester, Pa.....
23	19410	JPM G	Sc. b.	Occeedental.....	1,532	1,424	210.8	39.8	24.7	1874	Bath, Me.....
24	2901	JPG H	Bk.	B. P. Cheney.....	1,322	1,200	195.0	38.6	24.2	1874	do.....
25	105396	JPS W	Sch.	Alico.....	242	220	115.0	31.3	10.4	1874	Beans Point, Wash.....
26	135012	JPT V	Bkn.	Edward May.....	885	815	165.3	35.5	21.3	1874	Boston, Mass.....
27	95312	JP WS	Sch.	Ida O. Robinson.....	134	128	110.5	21.7	7.5	1874	Lewisville, Del.....
28	19418	JQ CH	Bk.	Oriental.....	1,688	1,500	220.1	42.2	24.9	1874	Bath, Me.....
29	135051	JQ CP	Sch.	Elwood.....	116	97	101.0	26.0	7.0	1874	Dorchester Co., Md.....
30	115300	JQ DN	Shp.	St. Paul.....	1,893	1,824	228.2	42.1	19.7	1871	Bath, Me.....
31	115347	JQ RD	Sch.	Sarah Enton.....	199	154	110.0	29.0	9.0	1874	Calais, Me.....
32	115348	JQ RK	St. s.	Seaboard.....	662	563	184.5	28.7	12.3	1874	Wilmington, Del.....
33	125415	JRC M	Bkn.	Centennial.....	1,286	1,138	190.4	38.0	24.0	1875	East Boston, Mass.....
34	2972	JRCT	Sc. b.	Conneaut.....	1,690	1,620	250.0	38.1	20.2	1875	Wilmington, Del.....
35	2986	JRC K	Shp.	Bohemian.....	1,633	1,528	221.7	40.2	25.5	1875	Bath, Me.....
36	140130	JRQ Q	Sch.	L. E. Williams.....	100	65	95.5	23.1	7.5	1875	Wicomeco, Md.....
37	140138	JRIM	Sch.	Lydia Middleton.....	197	187	120.0	33.3	9.9	1875	Barnegat, N. J.....
38	110263	JRKP	Sch.	Rufus E. Wood.....	1,432	1,360	200.1	40.4	24.5	1875	Deering, Me.....
39	75809	JRLF	Sc. b.	J. D. Peters.....	1,085	1,030	182.2	36.1	21.8	1875	Bath, Me.....
40	125470	JRMP	Bkn.	City of Sydney.....	2,903	2,600	339.0	40.2	20.5	1875	Chester, Pa.....
41	115437	JRNP	Shp.	Santa Clara.....	1,535	1,453	209.5	40.0	25.5	1870	Bath, Me.....
42	150050	JRPL	Sc. b.	Palmyra.....	1,299	1,251	197.0	38.8	24.2	1865	do.....
43	105605	JRQ W	Sch.	Anno E. Webb.....	101	66	92.0	25.1	6.1	1876	Northport, N. Y.....
44	115504	JSC B	Sc. b.	San Joaquin.....	1,551	1,523	210.8	41.0	24.2	1876	Fregon, Mo.....
45	100180	JSC Q	Shp.	Indiana.....	1,487	1,413	208.0	40.0	23.9	1876	Bath, Me.....
46	05486	JSM K	Bk.	Hecla.....	1,529	1,435	210.5	40.2	24.3	1877	do.....
47	140270	JSN V	Bk.	Levi G. Burgess.....	1,010	1,475	217.5	41.2	24.5	1877	Thomaston, Me.....
48	103355	JSP L	St. s.	Richard Holyako.....	181	90	115.0	24.3	11.8	1877	Seabeck, Wash.....
49	95504	JST H	Ol. s.	Esther.....	297	229	130.2	28.0	10.5	1877	Norfolk, Va.....
50	125680	JTC N	Sch.	Cameo.....	243	200	111.5	27.1	10.5	1878	Bath, Me.....
51	91116	JTD D	Bk.	McLaurin.....	1,374	1,312	200.8	39.0	21.0	1879	Newburyport, Mass.....
52	115654	JTH F	Sch.	Solladre.....	1,515	1,384	213.7	40.1	24.1	1879	Bath, Me.....
53	130170	JTV P	St. s.	Newport.....	2,643	1,653	325.0	38.2	23.9	1880	Chester, Pa.....
54	80783	JTV Q	Sc. b.	Wilkesbarre.....	1,678	1,626	239.0	47.0	19.5	1880	Setauket, N. Y.....
55	135468	JTW Q	Bk.	Emily F. Whitney.....	1,317	1,207	193.5	37.8	23.5	1880	Boston, Mass.....
56	135473	JVCD	Sch.	Eva D. Rose.....	104	99	89.3	23.0	7.3	1880	Mauricetown, N. J.....
57	140450	JV FH	Sc. b.	Luzon.....	1,358	1,182	205.8	40.2	24.0	1881	Boston, Mass.....
58	135510	JVK Q	Bk.	E. B. Sutton.....	1,819	1,686	227.8	41.8	24.2	1881	Bath, Me.....
59	85685	JVND	St. s.	Gaston.....	846	463	212.0	31.5	19.0	1881	Wilmington, Del.....
60	85699	JVR M	Sc. b.	Gen. Knox.....	1,587	1,550	251.1	42.4	21.8	1881	Thomaston, Me.....
61	115701	JVSH	St. s.	Sanson.....	159	79	108.0	22.1	10.5	1881	Cmndn, N. J.....
62	106060	JVWF	Sch.	Abbie C. Stubbs.....	315	295	130.0	32.2	12.0	1882	New Haven, Conn.....

THE UNITED STATES

VESSELS

[For explanations and abbreviations, see page 2]

Line No.	Service	Crew	Horse-power	Name of owner	Home port	Address of owner
1	Tow.	18	600	James P. McAllister	New York, N. Y.	17 State Street.
2	Frt.	3		Morecraft Transportation Corporation (Del.)	do.	17 Battery Place.
3	Frt.	2		Clara White	Boston, Mass.	Hoxbury, Mass.
4	Frt.	4		G. W. Newcomb	do.	Do.
5	Frt.	3		Magnus Benjamin	do.	138 Meridian Street.
6	Frt.	4		Thames Towboat Co. (Conn.)	New London, Conn.	Bank Street.
7	Frt.	6		Joseph M. Wilto	Baltimore, Md.	2915 Norfolk Avenue.
8	Whl.	27		Whaling Enshrined (Mass.)	New Bedford, Mass.	Middle Street.
9	Frt.	4		Bangor Lumber Co. (Me.)	Bangor, Me.	South Brewer, Me.
10	Frt.	5		W. B. Vano	Cambridge, Md.	
11	Fsh.	10		Columbia River Packers' Association (Oreg.)	Astoria, Oreg.	252 Front Street.
12	Frt.	3		C. L. Lyman	Portland, Me.	Seal Harbor, Me.
13	Frt.	4		Lottie V. Wathen	Baltimore, Md.	Pier 4, East Pratt Street.
14	Frt.	4		Whitcomb, Haynes & Whitney (Me.)	Bar Harbor, Me.	Elsworth, Me.
15	Frt.	4		Neptune Line (Del.)	New York, N. Y.	25 Beaver Street.
16	Frt.	3		H. H. Taylor	Elizabeth City, N. J.	Mardella Springs, Md.
17	Frt.	4		W. W. Phillips	Crisfield, Md.	
18	Frt.	4		Mary Leo Carter	Washington, D. C.	1314 B Street N.W.
19	Frt.	13		Boston Ship Brokerage Co. (Mass.)	Boston, Mass.	99 State Street.
20	Frt.	4		W. E. Skinker	Reedville, Va.	Moss Neck, Va.
21	Frt.	4		Lottie V. Wathen	Baltimore, Md.	Pier 4, East Pratt Street.
22	Frt.	6		Nathaniel K. Lester	New London, Conn.	Norwich, Conn.
23	Frt.	3		Morecraft Transportation Corporation (Del.)	New York, N. Y.	17 Battery Place.
24	Frt.	10		Naknek Packing Co. (Calif.)	San Francisco, Calif.	2 Pine Street.
25	Frt.	7		Robinson Fisheries Co. (Wash.)	Seattle, Wash.	Anacortes, Wash.
26	Frt.	13		Rolph Navigation & Coal Co. (Calif.)	San Francisco, Calif.	60 California Street.
27	Frt.	4		J. H. Addison	Baltimore, Md.	809 West Lanyale Street.
28	Frt.	4		Libby, McNeill & Libby (Me.)	San Francisco, Calif.	463 California Street.
29	Frt.	17		C. C. Paul & Co.	Baltimore, Md.	Stewart Building.
30	Frt.	14		Booth Fisheries Co. (Del.)	Seattle, Wash.	Foot of Wall Street.
31	Frt.	5		Blanchard Lumber Co. (Mass.)	Boston, Mass.	126 State Street.
32	Pas.	17	510	Hartford & New York Transportation Co. (Conn.)	Hartford, Conn.	285 State Street.
33	Mse.	10		First National Productions Corporation (Del.)	Los Angeles, Calif.	First National Studios, Burbank, Calif.
34	Tnk.	10		Westwego Petroleum Bargo Line (La.)	New Orleans, La.	Union Indemnity Building.
35	Frt.	18		Alaska Packers' Association (Calif.)	San Francisco, Calif.	711 California Street.
36	Frt.	4		C. C. Paul & Co.	Baltimore, Md.	Stewart Building.
37	Frt.	5		W. B. Vano	Cambridge, Md.	604 East Pratt Street, Baltimore, Md.
38	Frt.	11		John L. Key, J.	San Francisco, Calif.	74 New Montgomery Street.
39	Frt.	5		Booth Fisheries Co. (Del.)	Seattle, Wash.	Foot of Wall Street.
40	Frt.	17		Northern Fisheries (Wash.)	San Francisco, Calif.	141 Clay Street.
41	Mse.	5		First National Productions Corporation (Del.)	Los Angeles, Calif.	First National Studios, Burbank, Calif.
42	Mse.	2		Tom White	do.	Taft Building, Hollywood, Calif.
43	Frt.	4		Lottie V. Wathen	Baltimore, Md.	Pier 4, East Pratt Street.
44	Frt.	3		Neptune Line (Del.)	New York, N. Y.	1 Broadway.
45	Mse.	7		Cecil B. De Mille Pictures Corporation (Del.)	Los Angeles, Calif.	Culver City, Calif.
46	Frt.	23		Red Salmon Canning Co.	San Francisco, Calif.	2 Pine Street.
47	Frt.	10		Alaska-Portland Packers' Association (Oreg.)	Portland, Oreg.	Ycon Building.
48	Tow.	8	314	Bellingham Tug & Barge Co. (Wash.)	Seattle, Wash.	Bellingham, Wash.
49	Fsh.	12		North Pacific Fisheries (Wash.)	Seward, Alaska.	Seldovia, Alaska.
50	Frt.	5		Charles A. Morrison	New York, N. Y.	6 South Street.
51	Frt.	17		Northern Fisheries Co. (Wash.)	San Francisco, Calif.	141 Clay Street.
52	Frt.	2		Neptune Line (Del.)	New York, N. Y.	1 Broadway.
53	Pas.	49	2, 100	Steamship Newport	San Francisco, Calif.	318 Market Street.
54	Frt.	5		Leligh & Wilkes-Barre Coal Co. (Pa.)	New York, N. Y.	143 Liberty Street.
55	Frt.	13		Alaska Salmon Co. (Calif.)	San Francisco, Calif.	141 Clay Street.
56	Frt.	4		Lottie V. Wathen	Baltimore, Md.	Pier 4, East Pratt Street.
57	Frt.	4		Neptune Line (Del.)	New York, N. Y.	25 Beaver Street.
58	Frt.	20		do.	do.	Do.
59	Frt.	30	600	Gaston S. S. Co. (Tex.)	Houston, Tex.	Cotton Exchange Building.
60	Frt.	4		Neptune Line (Del.)	New York, N. Y.	25 Beaver Street.
61	Frt.	12	500	Board of Commissioners (La.)	New Orleans, La.	1 Canal Street.
62	Frt.	0		William C. Reid	New York, N. Y.	Java and Provost Streets.

Merchant Vessels

Line No.	Official No.	Signal letters	Rig	Name of vessel	Tonnage		Dimensions			When built	Where built
					Gross	Net	Length	Breadth	Depth		
							Feet	Feet	Feet		
1	20587	JVWG	St. s.	Queen.....	2,727	1,672	331.2	38.5	21.2	1882	Philadelphia, Pa.
2	95688	JWBP	Sc. b.	Henry Villard.....	1,552	1,452	219.2	39.8	24.1	1882	Bath, Me.
3	01458	JWDQ	Sch.	Mary A. Fisher.....	116	110	95.5	28.9	6.6	1882	Sayreville, N. J.
4	115863	JWHL	St. s.	San Juan.....	2,152	1,308	283.0	37.0	21.0	1882	Chester, Pa.
5	120503	JWJK	Sch.	F. O. Pendleton.....	408	340	115.7	33.2	12.3	1882	Bangor, Me.
6	3220	JWLM	Sch.	Benlah Land.....	165	157	122.0	23.7	8.0	1882	Bridgeton, N. J.
7	120508	JWMR	Sch.	Fanny Dillard.....	265	252	120.5	31.0	10.8	1882	San Francisco, Calif.
8	106117	JWNF	Shp.	Abner Colburn.....	1,072	1,878	225.0	43.2	18.5	1882	Bath, Me.
9	100316	JWNH	Bk	I. F. Chapman.....	2,155	2,016	237.5	42.7	19.2	1882	do.
10	135632	JWQP	Sch.	Ella Clifton.....	108	92	89.0	23.9	7.3	1872	St. John, N. B.
11	126078	JWRT	Sch.	Chas. G. Joyce.....	122	115	97.0	26.9	7.6	1882	Baltimore, Md.
12	3226	JWVY	Sch.	Benlah.....	356	330	140.0	35.5	10.9	1882	San Francisco, Calif.
13	80654	KBPM	Sc. b.	William H. Smith.....	1,957	1,868	232.4	43.3	18.5	1883	Bath, Me.
14	130259	KBIN	Bk.	Narwhal.....	523	359	149.5	32.0	17.0	1883	San Francisco, Calif.
15	01569	KBJV	Sch.	Marguerite.....	113	96	88.0	23.5	8.4	1883	Essex, Mass.
16	01570	KBLI	Sch.	Mattie J. Allen.....	229	190	120.8	30.0	8.9	1883	Yarmouth, Me.
17	126138	KBLN	Sch.	City of Papeete.....	889	370	135.0	32.1	12.0	1883	Fairhaven, Calif.
18	128130	KBLV	St. s.	Thames.....	359	335	142.5	28.0	11.6	1883	Brooklyn, N. Y.
19	106184	KBML	St. s.	Amedea.....	3,158	1,939	311.0	41.0	17.3	1883	Philadelphia, Pa.
20	25254	KBNB	St. s.	Sauger.....	141	71	125.6	30.6	10.0	1883	Chester, Pa.
21	126164	KBNL	Sch.	Charles O. Lister.....	280	267	127.0	33.0	9.3	1883	Millard, Del.
22	106247	KCDJ	St. s.	Alex.....	114	57	89.5	23.0	6.0	1884	Philadelphia, Pa.
23	5015	KCFH	St. s.	Frank L. Connable.....	132	65	101.0	25.7	8.3	1871	Chester, Pa.
24	95803	KCMV	St. s.	H. F. Dimmock.....	2,625	1,728	271.8	41.6	18.2	1884	Philadelphia, Pa.
25	126241	KOPL	St. s.	Waima.....	1,057	746	198.0	35.2	12.6	1884	Chester, Pa.
26	110655	KCSM	St. s.	Relief.....	210	8	112.0	22.5	12.6	1884	Philadelphia, Pa.
27	88568	KCSW	Bk.	George Curtls.....	1,837	1,680	240.7	42.4	25.2	1884	Waldoboro, Me.
28	130328	KCVS	St. s.	Norfolk.....	211	105	116.3	23.0	12.0	1885	Wilmington, Del.
29	76578	KDBS	Sch.	John Hngerty.....	235	223	129.3	28.7	9.0	1885	Tottenville, N. Y.
30	126316	KDFC	St. s.	Comal.....	2,934	2,251	320.0	42.8	21.5	1885	Chester, Pa.
31	135805	KDFH	Sch.	Nanticoke.....	256	231	124.0	27.0	9.0	1884	Deerfield, N. J.
32	81094	KDFV	Bk.	W. H. Flint.....	952	876	178.4	35.4	17.7	1885	Bath, Me.
33	91818	KDQJ	St. s.	Mascotte.....	851	520	195.5	30.0	19.6	1885	Philadelphia, Pa.
34	116098	KDJF	St. s.	Pawtucket.....	589	296	149.8	28.8	9.5	1886	Bath, Me.
35	85021	KDJL	St. s.	Greenwood.....	195	144	114.0	31.0	9.0	1886	San Francisco, Calif.
36	130350	KDJQ	St. s.	Newburgh.....	1,033	741	200.0	32.0	11.0	1886	Philadelphia, Pa.
37	91861	KDMP	Sch.	Maine.....	190	181	105.4	28.0	8.5	1886	Bath, Me.
38	150375	KDMQ	St. s.	Portsmouth.....	214	107	116.3	23.0	12.0	1886	Wilmington, Del.
39	126391	KDNP	St. s.	Tampa.....	2,556	1,966	264.0	43.0	18.8	1886	Philadelphia, Pa.
40	135471	KDPB	St. s.	John Garrett.....	118	79	90.4	18.4	11.1	1880	Newburgh, N. Y.
41	95903	KDPV	St. s.	Herman Winter.....	2,625	1,768	271.8	41.6	19.2	1887	Philadelphia, Pa.
42	106456	KDQB	Sc. b.	Conemaugh.....	1,774	1,714	254.0	40.5	24.3	1870	Liverpool, England.
43	3323	KDRQ	Sch.	Brunhilde.....	127	120	102.0	25.3	10.6	1885	Nyack, N. Y.
44	130369	KDSM	St. s.	Nueces.....	3,367	2,405	328.0	44.2	21.2	1887	Chester, Pa.
45	106410	KDVS	St. s.	Pasadena.....	300	235	141.0	31.1	10.4	1887	San Francisco, Calif.
46	85890	KFCG	Sch.	Glendale.....	296	281	142.2	34.0	9.0	1888	Fairhaven, Calif.
47	116199	KFCV	Sc. h.	Socomy 66.....	589	589	162.1	30.1	14.4	1888	Chester, Pa.
48	92022	KFCR	St. s.	Monmouth.....	1,440	931	260.5	35.1	14.0	1888	Philadelphia, Pa.
49	141005	KFDJ	St. s.	Westland (composite).....	2,134	1,622	281.0	41.0	20.0	1889	Wyandotte, Mich.
50	140969	KQBP	Sch.	Lucey May.....	104	98	84.8	25.4	6.5	1888	Cherryfield, Me.
51	70764	KQBR	Sch.	Virginia.....	129	122	105.2	21.0	7.6	1888	Sharptown, Md.
52	165157	KQCS	Sch.	Oceanla Vance.....	445	384	148.5	36.1	11.3	1888	Port Blakely, Wash.
53	110808	KQCV	Sch.	Richard Cromwell.....	118	112	98.5	26.5	6.6	1888	Madison, Md.
54	92076	KQFM	Sch.	Margarott.....	138	107	92.2	22.7	8.8	1889	Essex, Mass.
55	81160	KQFV	Sch.	W. F. Jewett.....	474	407	155.7	37.7	12.0	1887	Port Ludlow, Wash.
56	136040	KQJH	St. s.	ELFRIDA.....	126	60	108.0	18.1	11.5	1889	Wilmington, Del.
57	86046	KQLC	Sch.	Golden Shore.....	699	626	185.1	38.5	14.2	1889	Port Blakely, Wash.
58	130444	KQLD	St. s.	Transfer No. 16.....	217	108	114.0	23.6	11.0	1889	Wilmington, Del.
59	76820	KOLN	Sc. b.	William T. Lank.....	598	574	176.0	36.3	14.0	1889	Boothbay, Me.
60	14487	KQNH	Sch.	Kato Darlington.....	135	128	97.8	28.0	7.1	1889	Baltimore, Md.
61	136079	KQNP	St. s.	Mandalay.....	1,120	407	272.0	44.1	12.6	1889	Wilmington, Del.
62	130160	KQNQ	St. s.	New York.....	770	523	207.5	31.1	12.4	1880	do.
63	126597	KQPP	St. s.	Dorothy Bradford.....	1,197	1,197	228.9	38.0	22.0	1889	Philadelphia, Pa.
64	106686	KQRI	Sch.	Annlo B. Mitchell.....	463	397	145.3	34.1	11.9	1889	Madison, Conn.
65	3141	KQSF	St. s.	Baltter.....	153	101	108.4	22.0	9.4	1881	Philadelphia, Pa.
66	110460	KQSR	St. s.	Ratha.....	255	116	145.0	20.0	12.2	1881	Newburgh, N. Y.
67	27637	KQTR	St. s.	ROSE CITY.....	3,168	2,154	336.2	43.2	22.3	1889	Chester, Pa.
68	100462	KQTV	St. s.	International.....	400	200	130.0	26.0	16.2	1890	Philadelphia, Pa.
69	92153	KQVD	St. s.	Mars.....	278	139	117.2	23.0	15.7	1890	Camden, N. J.
70	155177	KQVM	St. s.	NORTHWESTERN.....	3,091	1,919	336.2	43.2	22.0	1889	Chester, Pa.

Merchant Vessels

7

Line No.	Service	Crew	Horse-power	Name of owner	Home port	Address of owner
1	Pas.	52	3,000	Pacific S. S. Co. (Me.)	Tacoma, Wash.	Arthur Rust Building.
2	Frt.	8		Coastwise S. S. & Bargo Co. (Wash.)	Seattle, Wash.	502 Hurko Building.
3	Frt.	4		Geo. W. Adams	Baltimore, Md.	Cambridge, Md.
4	Pas.	42	1,250	Albert E. Gillespie	San Francisco, Calif.	Pier 17.
5	Frt.	5		F. C. Pendleton	Belfast, Me.	Isleboro, Me.
6	Frt.	5		Lottie V. Wathen	Baltimore, Md.	Pier 4, East Pratt Street.
7	Cod.	35		J. A. Matheson	Seattle, Wash.	Anacortes, Wash.
8	Frt.	19		Libby, McNeill & Libby (Me.)	San Francisco, Calif.	465 California Street.
9	Frt.	20		Neptuna Line (Del.)	New York, N. Y.	25 Beaver Street.
10	Frt.	2		Fred P. Hutchings	Belfast, Me.	Orland, Me.
11	Frt.	4		C. C. Paul & Co.	Baltimore, Md.	Stewart Building.
12	Cod.	35		Union Fish Co. (Calif.)	San Francisco, Calif.	141 Clay Street.
13	Frt.	13		Charles Nelson Co. (Calif.)	do.	230 California Street.
14	Frt.	0		Warner Bros. Pictures (Calif.)	do.	6842 Sunset Building.
15	Frt.	3		John V. Sawyer	Jonesport, Me.	
16	Frt.	4		William F. Ogilvie	Boston, Mass.	114 State Street.
17	Cod.	7		Thames River Line (Del.)	New York, N. Y.	Pier 32 E. R.
18	Pas.	22	500	Hoston & Gloucester Steamboat Co. (Mass.)	do.	244 Atlantic Avenue.
19	Pas.	100	3,500	Alaska S. S. Co. (Nev.)	New York, N. Y.	120 Broadway.
20	Msc.	5	500	Salvage Process Corporation	do.	30 Broad Street.
21	Frt.	5		William C. Reid	do.	Jaya and Prevost Streets
22	Tow.	0	375	Olsen Water & Towing Co. (N. Y.)	do.	59 Pearl Street.
23	Fst.	8	120	Southern Menhaden Corporation (Del.)	Jacksonville, Fla.	Port St. Joe, Fla.
24	Frt.	44	2,000	Eastern S. S. Line (Me.)	Portsmouth, N. H.	Ellot, Me.
25	Pas.	64	800	Los Angeles S. S. Co. (Calif.)	Los Angeles, Calif.	517 South Spring Street.
26	Tow.	12	600	Rolph Navigation & Coal Co. (Calif.)	San Francisco, Calif.	60 California Street.
27	Frt.	18		Libby, McNeill & Libby (Me.)	do.	465 California Street.
28	Tow.	12	915	New York, Philadelphia & Norfolk R. R. Co. (Va.)	Cape Charles, Va.	
29	Frt.	10		Norfolk Lighterage Co. (Va.)	Norfolk, Va.	Foot Commerce Street.
30	Pas.	68	1,000	Mallory S. S. Co. (Me.)	New York, N. Y.	Pier 36, North River.
31	Frt.	4		W. T. Ashe	Newport News, Va.	Gloucesterpoint, Va.
32	Frt.	12		Libby, McNeill & Libby (Me.)	San Francisco, Calif.	465 California Street.
33	Pas.	40	1,250	Columbia Trust Co. (Mass.)	Boston, Mass.	10 Meridian Street.
34	Frt.	23	750	Blackstone Valley Transportation Co. (R. I.)	Providence, R. I.	Pawtucket, R. I.
35	Frt.	12	110	Greenwood S. S. Co. (Calif.)	San Francisco, Calif.	Care T. P. H. Whitehaw, 100 Folsom Street.
36	Pas.	32	1,000	Central Hudson Steamboat Co. (N. Y.)	New York, N. Y.	Newburgh, N. Y.
37	Frt.	5		Mary A. Carter	Washington, D. C.	1314 B Street NW.
38	Tow.	15	915	New York, Philadelphia & Norfolk R. R. Co.	Cape Charles, Va.	
39	Pas.	50	1,253	Gulf & Southern S. S. Co. (Fla.)	New York, N. Y.	Pier 36, North River.
40	Tow.	8	500	Daniel Roe Towing & Transportation Co. (N. J.)	do.	1 Broadway.
41	Frt.	11	2,000	Eastern S. S. Lines (Me.)	Portsmouth, N. H.	Ellot, Me.
42	Tnk.	10		Gulf Refining Co. (Tex.)	Port Arthur, Tex.	West Port Arthur, Tex.
43	Frt.	15		Joseph R. Andrade	New Bedford, Mass.	3203 Elm Street.
44	Frt.	39	2,000	Mallory S. S. Co. (Me.)	New York, N. Y.	Pier 36, North River.
45	Frt.	17	190	Albion Lumber Co.	San Francisco, Calif.	582 Market Street.
46	Cod.	9		Halfhill Packing Corporation (Calif.)	Los Angeles, Calif.	Long Beach, Calif.
47	Tnk.	3		Standard Transportation Co. (Del.)	New York, N. Y.	26 Broadway.
48	Pas.	36	2,500	Central R. R. of N. J. (N. J.)	do.	143 Liberty Street.
49	Frt.	26	1,000	Westland Steamship Co. (Ohio)	Cleveland, Ohio.	Foot East Fortieth Street.
50	Frt.	3		Honston W. Todd	Baltimore, Md.	1913 Wilkins Avenue.
51	Frt.	4		Lottie V. Wathen	do.	Pier 4, East Pratt Street.
52	Frt.	7		Halfhill Packing Corporation (Calif.)	Los Angeles, Calif.	Long Beach, Calif.
53	Frt.	5		Charles M. Striven	Baltimore, Md.	114 South Frederick Street.
54	Frt.	10		Mannel T. Chantre	New Bedford, Mass.	9 Ball Street.
55	Msc.	9		Thomas White	Los Angeles, Calif.	6276 Hollywood Boulevard, Hollywood, Calif.
56	Pas.	0	150	Thelma R. Lovey	New York, N. Y.	463 Willsoughby Avenue (N.).
57	Frt.	0		Rolph Navigation & Coal Co. (Calif.)	San Francisco, Calif.	60 California Street.
58	Tow.	13	600	N. Y., N. H. & Hartford R. R. Co. (Conn.)	New Haven, Conn.	Meadow and Water Streets.
59	Frt.	3		Lee W. Insley	Wilmington, Del.	Salisbury, Md.
60	Frt.	5		Jacob Galloway	Baltimore, Md.	Chilostown, Md.
61	Pas.	23	250	Boston, New York & Southern S. S. Co. (Del.)	New York, N. Y.	17 State Street.
62	Frt.	24	650	New York, Philadelphia & Norfolk R. R. Co. (Va.)	Cape Charles, Va.	
63	Pas.	30	1,453	Cape Cod S. S. Co. (Me.)	Boston, Mass.	148 State Street.
64	Frt.	6		Charles Barry	New London, Conn.	61 State Street.
65	Tow.	10	345	Elmer A. Keeler	New York, N. Y.	1 Broadway.
66	Frt.	17	750	New York & Louisiana Transportation Co. (La.)	New Orleans, La.	1103 Hibernia Building.
67	Pas.	68	2,250	Rose City S. S. Co. (Wash.)	Portland, Oreg.	Couch Street Dock.
68	Tow.	21	725	Reading Co. (Pa.)	Philadelphia, Pa.	Reading Terminal.
69	Tow.	16	750	Tugboat Murs Co. (Del.)	do.	111 Walnut Street.
70	Pas.	80	2,600	Alaska S. S. Co. (Nev.)	Seattle, Wash.	Pier 2.

Merchant Vessels

Line No.	Official No.	Signal letters	Rtg	Name of vessel	Tonnage		Dimensions			When built	Where built
					Gross	Net	Length	Breadth	Depth		
1	14494	KDWH	Shp.	STAR OF SCOTLAND.....○	2,598	2,233	300.2	43.1	24.2	1857	Port Glasgow, Scotland.
2	106715	KHBN	Sch.	Altana M. Jagger.....	132	125	102.4	22.0	7.8	1890	Wilmington, Del.....
3	130470	KHCN	Se. b.	Riverside.....	893	845	176.0	36.8	17.3	1890	Brooklyn, N. Y.....
4	106731	KILCS	St. s.	Alkins Hughes.....	115	57	88.7	19.0	10.2	1890	Philadelphia, Pa.....
5	106747	KIFFM	Shp.	Albert Baldwin.....	123	117	86.0	27.2	7.3	1890	Essex, Mass.....
6	106760	KIIGW	Se. b.	Alice.....	639	615	169.4	33.8	15.3	1890	Boston, Mass.....
7	75933	KIHJF	St. s.	BAY STATE.....	1,245	914	265.0	36.0	22.0	1890	Superior, Wis.....
8	126635	KIHJL	St. s.	City of Seattle.....○	1,957	1,143	214.0	40.0	15.0	1890	Philadelphia, Pa.....
9	120493	KIHL8	Se. b.	Edgewater.....	864	845	176.0	36.8	17.3	1890	Brooklyn, N. Y.....
10	116349	KHMC	Ol. s.	Sequoia.....	370	263	150.0	35.0	11.0	1890	Fairhaven, Calif.....
11	120804	KHMD	Sch.	Florence A.....	154	126	96.5	27.4	7.2	1890	Cherryfield, Me.....
12	130500	KHMV	St. s.	MUNNELL.....	311	155	125.0	25.0	14.7	1890	Camden, N. J.....
13	161223	KINNV	St. s.	Tourist.....	260	176	118.8	26.1	10.2	1888	Bath, Me.....
14	116362	KIPVC	Bk.	St. Katherine.....○	1,201	1,000	202.8	39.3	19.1	1890	do.....
15	130510	KIQR	St. s.	Piankatank.....	899	611	200.0	31.0	11.0	1890	Wilmington, Del.....
16	3478	KIQT	Se. b.	Bessie.....	610	626	168.9	33.7	15.1	1890	Boston, Mass.....
17	91066	KIQB	St. s.	Van.....	719	535	190.0	26.0	9.0	1887	Wilmington, Del.....
18	106787	KIRRB	Sch.	Azalea.....○	490	480	150.0	35.0	11.0	1890	Essex, Calif.....
19	116361	KIRG	Bk.	Salvator.....	407	385	160.0	36.0	11.6	1890	do.....
20	81300	KIRRQ	Sch.	John L. Marino.....	257	213	126.7	30.4	8.2	1890	Philppsburg, Mo.....
21	130512	KIJSB	St. s.	HOWELL.....	311	155	125.0	25.0	14.7	1890	Camden, N. J.....
22	115563	KJBL	St. s.	Triton.....	259	129	114.5	26.5	11.5	1890	Boston, Mass.....
23	96095	KJBS	Sch.	Henry Seymour.....	169	160	91.0	30.7	8.3	1890	Tottenville, N. Y.....
24	81310	KJBV	St. s.	Leritington.....○	1,218	697	246.0	46.0	15.5	1891	Wilmington, Del.....
25	106801	KJCM	St. s.	Asher J. Hudson.....○	136	68	92.0	21.0	10.0	1891	Camden, N. J.....
26	145571	KJCN	Sch.	Thomas J. Shryock.....	173	164	117.4	23.7	7.7	1891	Bethel, Del.....
27	126702	KJCQ	Bkn.	Charles F. Crocker.....	860	709	201.0	40.0	15.0	1890	Alameda, Calif.....
28	30526	KJCV	St. s.	Concord.....○	1,248	697	216.0	46.0	15.5	1891	Wilmington, Del.....
29	86131	KJDM	Sch.	Gallie.....	351	328	132.5	33.5	12.7	1891	Bentley, Calif.....
30	81313	KJDN	Ol. s.	Bellagham.....	366	333	129.3	21.6	17.0	1891	Portland, Ore.....
31	3167	KJFC	St. s.	Brazil.....	2,166	1,655	276.0	40.0	21.6	1890	Buffalo, N. Y.....
32	110930	KJFD	St. s.	LACKAWANNA.....	1,973	1,179	260.0	39.2	21.6	1888	Cleveland, Ohio.....
33	110235	KJFI	St. s.	SACRANTON.....	2,015	1,595	260.0	39.2	21.6	1885	do.....
34	76703	KJFP	St. s.	Observation.....	122	83	92.4	17.8	9.2	1888	Brooklyn, N. Y.....
35	86134	KJFW	Sch.	Gladator.....	112	75	92.6	24.3	10.0	1891	Essex, Mass.....
36	110774	KJGC	St. s.	Pellowcraft.....	2,070	1,712	256.0	40.2	23.5	1888	Buffalo, N. Y.....
37	115578	KJGR	Sch.	Thomas H. Lawrence.....	374	322	131.7	33.3	11.0	1891	Boston, Mass.....
38	81267	KJGW	St. s.	Walter Adams.....	271	175	133.0	21.3	12.8	1890	Noank, Conn.....
39	136138	KJLW	St. s.	Essex.....○	3,018	2,155	295.0	40.3	15.4	1890	Philadelphia, Pa.....
40	126732	KJMB	Sch.	Kinkorn.....	229	229	126.0	24.1	8.4	1891	Sharptown, Md.....
41	106825	KJNB	Sch.	Anno and Reuben.....	128	122	87.1	26.4	6.8	1891	Bath, Me.....
42	92304	KJNF	Sch.	Meteor.....	600	518	177.3	38.4	13.5	1891	Port Blandely, Wash.....
43	126741	KJNP	St. s.	COSTA RICA.....○	1,783	1,169	221.5	36.0	19.3	1891	Chester, Pa.....
44	25284	KJPP	St. s.	UTOWANA.....	392	217	157.0	27.8	15.9	1891	Philadelphia, Pa.....
45	106831	KJPS	St. s.	BAY VIEW.....	1,399	1,075	265.0	38.0	24.0	1891	West Superior, Wis.....
46	06129	KJRV	Sch.	Henry H. Chamberlain.....	245	201	122.3	30.6	8.4	1891	Philppsburg, Me.....
47	92361	KJSQ	Sch.	Josephine Wimsatt.....	119	106	95.0	27.0	6.0	1891	Milford, Del.....
48	81338	KJSR	Sch.	William T. Parker.....	178	169	105.0	28.0	7.0	1891	do.....
49	150552	KJVM	Bk.	Pactolus.....	1,673	1,561	223.7	41.2	21.0	1891	Bath, Me.....
50	110950	KJWF	Sch.	Regina.....	111	96	87.8	25.5	7.6	1891	Machias, Me.....
51	81450	KJWN	Se. b.	West Point.....	1,213	1,168	230.0	38.7	22.4	1890	Glasgow, Scotland.....
52	141175	KJWQ	Sch.	Levin J. Marvel.....	183	174	125.5	23.8	7.5	1891	Bethel, Del.....
53	3529	KLBF	Sch.	Harbor.....	511	398	165.0	36.5	11.8	1891	Essex, Calif.....
54	96139	KLBM	Ol. s.	Harvard.....	113	72	95.4	24.6	10.4	1891	Essex, Mass.....
55	106869	KLBS	Sch.	Alice Cooke.....	782	722	185.6	33.0	15.4	1891	Port Blandely, Wash.....
56	101672	KLBT	Sch.	Volante.....	125	119	87.0	25.6	7.6	1891	North Bend, Ore.....
57	96142	KLCH	St. s.	Homer.....○	501	331	146.0	33.8	17.0	1891	Bandon, Ore.....
58	126821	KLDC	Sch.	Charles R. Wilson.....	315	328	150.0	35.0	11.0	1891	Fairhaven, Mass.....
59	120889	KLFI	St. s.	IROQUOIS.....	400	200	145.0	26.0	16.0	1892	San Francisco, Calif.....
60	130581	KLFC	St. s.	NEW HAMPSHIRE.....○	2,395	1,505	302.7	34.0	17.5	1892	Wilmington, Del.....
61	96161	KLFN	Sch.	Harriet C. Whitehead.....	222	211	119.0	31.3	8.0	1892	Waterford, Conn.....
62	141201	KLFD	Sch.	Louise.....	315	328	150.0	35.0	10.0	1892	Fairhaven, Calif.....
63	110771	KLFF	St. s.	RICHAUD PECK.....○	2,906	1,819	303.3	48.0	17.8	1892	Wilmington, Del.....
64	155232	KLJQ	Ol. s.	Nanuk.....	298	218	130.0	31.6	9.6	1892	Fairhaven, Calif.....
65	141257	KLPH	Sch.	Lavinia M. Snow.....	351	292	133.0	31.7	10.9	1893	Rockland, Me.....
66	106921	KLPM	St. s.	Admiral.....	123	88	117.7	19.1	9.9	1892	Providence, R. I.....

Merchant Vessels

Line No.	Service	Crew	Horse-power	Name of owner	Home port	Address of owner
1	Frt.	29		Alaska Packers Association (Calif.)	San Francisco, Calif.	111 California Street.
2	Frt.	3		Allen Gurney	Providence, R. I.	29 Custom House Street.
3	Frt.	4		Neptune Line (Del.)	New York, N. Y.	25 Beaver Street.
4	Tow.	11	300	Ting Atkins Hughes Co.	Philadelphia, Pa.	115 Walnut Street.
5	Frt.	6		Rockport Granite Co. (Mass.)	Houcester, Mass.	Rockport, Mass.
6	Frt.	4		Mystic S. S. Co. (Mass.) (trustees)	Boston, Mass.	250 Stuart Street.
7	Frt.	27	1,090	Smith-Truby Sand Co. (Wis.)	Milwaukee, Wis.	Sturgeon Bay, Wis.
8	Pas.	59	2,500	Miami S. S. Co. (Del.)	New York, N. Y.	17 State Street.
9	Frt.	3		Neptune Line (Del.)	do.	25 Beaver Street.
10	Fsh.	9	210	Myrtle F. Bryson	Los Angeles, Calif.	234 West Adams.
11	Frt.	4		Charles M. Struyven	Baltimore, Md.	114 South Frederick Street.
12	Tow.	13	650	Mystic S. S. Co. (Mass.), trustee	Boston, Mass.	250 Stuart Street.
13	Pas.	13	300	Goodwin Steamboat Corporation (N. Y.)	New York, N. Y.	Battery Park Pier.
14	Frt.	13		Red Salmon Canning Co.	San Francisco, Calif.	2 Pine Street.
15	Pas.	26	530	Baltimore, Chesapeake & Atlantic R. R. Co. (Md.)	Baltimore, Md.	Pier 1.
16	Frt.	3		Mystic S. S. Co. (Mass.)	Boston, Mass.	111 Devonshire Street.
17	Misc.	15	254	Miami S. S. Co. (Del.)	New York, N. Y.	17 State Street.
18	Frt.	7		Robinson Packing Corporation (Wash.)	Seattle, Wash.	Ancortes, Wash.
19	Frt.	8		Libby, McNeill & Libby (Mo.)	San Francisco, Calif.	465 California Street.
20	Frt.	5		C. C. Paul & Co.	Baltimore, Md.	Stewart Building.
21	Tow.	20	650	Lester F. Alexander & Co. (La.)	New Orleans, La.	Maison Blanche Annex.
22	Tow.	14	700	Atlantic Coast Transportation Co. (Del.)	New York, N. Y.	11 Broadway.
23	Frt.	6		Merritt-Chapman Derriek & Wrecking Co. (W. Va.)	do.	17 Battery Place.
24	Frt.	55	1,700	Colonial Navigation Co. (N. Y.)	do.	Pier 39, North River.
25	Frt.	9	370	Sabine Towing Co. (Tex.)	Port Arthur, Tex.	Box 252.
26	Frt.	4		W. B. Vane	Cambridge, Md.	do.
27	Frt.	11		Pacific Freighters Co. (Calif.)	San Francisco, Calif.	310 California Street.
28	Pas.	55	1,700	Colonial Navigation Co. (N. Y.)	New York, N. Y.	Pier 39, North River.
29	Cod.	7		Union Fish Co. (Calif.)	San Francisco, Calif.	141 Clay Street.
30	Frt.	0	200	Northern Transportation Co. (Wash.)	Ketchikan, Alaska	do.
31	Frt.	19	1,000	Illinois Ship & Dredge Co. (Ind.)	Chicago, Ill.	39 South La Salle Street.
32	Frt.	23	800	Lackawanna Transportation Co. (Mass.)	Boston, Mass.	73 Water Street.
33	Frt.	19	800	Ten S. S. Corporation (Del.)	Detroit, Mich.	Care Terminal & Transportation Co. of America.
34	Pas.	7	200	American Merchant Marine Corp. (Del.)	New York, N. Y.	17 State Street.
35	Frt.	7		Nicholson Fish Co. (Me.)	Hauger, Me.	Hucksport, Me.
36	Frt.	16	800	Nicholson-Universal Steamship Co. (Del.)	Wilmington, Del.	Coo Terminal Building, Detroit, Mich.
37	Frt.	5		Francis D. Hoggs	do.	Hingham, Mass.
38	Fsh.	26	600	Consolidated Fisheries Co. (Del.)	do.	Lewes, Del.
39	Pas.	39	1,900	Merchants & Miners' Transportation Co. (Md.)	Baltimore, Md.	112 South Gay Street.
40	Frt.	5		Johnson & Wimsatt (Del.)	Washington, D. C.	Twelfth and Water Streets SW.
41	Oys.	14		John L. Goss Corp. (Me.)	Southwest Harbor, Me.	Stonington, Me.
42	Frt.	10		Marine Products Corporation (Wash.)	Ketchikan, Alaska	do.
43	Frt.	31	700	Northern Fisheries (Wash.)	San Francisco, Calif.	141 Clay Street.
44	Frt.	14	212	Phillip Shore	Tampa, Fla.	Stovall Building.
45	Frt.	25	1,000	Central Dredging Co. (Ohio)	Cleveland, Ohio.	Union Trust Building.
46	Frt.	0		Alma L. Wasson	Calais, Me.	30 Church Street.
47	Frt.	4		Johnson & Wimsatt (Del.)	Washington, D. C.	Thirteenth and Water Streets SW.
48	Frt.	5		C. C. Paul & Co.	Baltimore, Md.	Stewart Building.
49	Frt.	18		Naknek Packing Co. (Calif.)	San Francisco, Calif.	2 Pine Street.
50	Frt.	2		Emery C. Wallace	Portland, Me.	8 Sherman Street.
51	Frt.	3		Neptune Line (Del.)	New York, N. Y.	1 Broadway.
52	Frt.	4		C. C. Paul & Co.	Baltimore, Md.	Stewart Building.
53	Frt.	8		American Toll Bridge Co. (Del.)	San Francisco, Calif.	525 Market Street.
54	Misc.	14	72	United States Junior Nautical Training School (Mass.)	Boston, Mass.	273 Tremont Street.
55	Frt.	12		Northern Products Corporation (Wash.)	Cordova, Alaska	do.
56	Fsh.	5		Karl Hansen	Seattle, Wash.	1911 J. C. Smith Building.
57	Frt.	20	250	Merritt, Chapman & Scott (Calif.)	Los Angeles, Calif.	720 Wilmington and San Pedro Road, San Pedro, Calif.
58	Cod.	40		J. E. Shields	Seattle, Wash.	Pier 1.
59	Tow.	10	1,000	Hellingham Tug & Barge Co. (Wash.)	do.	1214 Cornwell Avenue, Hellingham, Wash.
60	Pas.	70	2,500	New England S. S. Co. (Conn.)	New London, Conn.	State Street.
61	Frt.	4		M. G. Wright	Elizabeth City, N. C.	500 Shepard Street.
62	Frt.	39		Union Fish Co. (Calif.)	San Francisco, Calif.	141 Clay Street.
63	Pas.	81	2,906	New England S. S. Co. (Conn.)	New London, Conn.	State Street.
64	Frt.	14	300	Swanson Fur Trading Co. (N. Y.)	New York, N. Y.	41-50 West Twenty-eighth Street.
65	Frt.	0		Richard K. Snow	Rockland, Me.	79 Mechanic Street.
66	For.	5	350	Westport Essex Ferry (N. Y.)	Rouses Point, N. Y.	do.

Line No.	Official No.	Signal letters	Rig	Name of vessel	Tonnage		Dimensions			When built	Where built
					Gross	Net	Length	Breadth	Depth		
							<i>Feet</i>	<i>Feet</i>	<i>Feet</i>		
1	86242	KLPN	Sch.	Grace G. Bennett	210	199	135.5	23.9	7.8	1893	Bethel, Del.
2	107010	KLQN	St. s.	AU REVOIR	312	212	115.6	23.6	12.6	1893	Wilmington, Del.
3	77093	KLRD	Sch.	John A.	282	235	131.7	32.0	9.8	1893	Eureka, Cal.
4	126981	KLRF	St. s.	Chief	230	122	112.5	25.0	11.2	1893	Wilmington, Del.
5	161715	KLRT	Sch.	Edna Bright Hough	204	191	108.0	29.4	9.1	1893	Cambridge, Md.
6	126984	KLSE	Sch.	Clarence A. Holland	200	179	126.5	23.9	8.2	1893	Bethel, Del.
7	77106	KLSF	Sch.	B. P. Gravenor	184	138	128.0	23.6	9.8	1893	Sharptown, Md.
8	126992	KLSD	Sch.	C. S. Holmes	623	556	162.8	37.0	11.5	1893	Port Blakely, Wash.
9	81346	KLSJ	St. s.	WADENA	216	151	158.8	20.8	11.0	1891	Cleveland, Ohio
10	116599	KLTB	Sc. b.	Socony 58	1,643	1,599	249.0	37.0	20.0	1893	Chester, Pa.
11	86260	KLTC	St. s.	GLOUCESTER	2,541	1,976	272.7	42.0	16.0	1893	Sparrows Point, Md.
12	81456	KLTO	St. s.	Joseph D. Wood	283	141	110.8	25.0	14.8	1893	Camden, N. J.
13	127018	KLVB	St. s.	COLUMBIA	350	190	189.0	23.0	14.6	1894	Philadelphia, Pa.
14	107074	KLVD	Sch.	Agnes S. Quillan	197	187	126.5	23.0	7.8	1894	Bethel, Del.
15	100584	KLWR	Sch.	Corapeake	234	222	134.8	23.0	8.8	1894	do.
16	126971	KLWS	O.L.S.	NARWHAL	239	160	138.8	22.0	11.2	1894	Boston, Mass.
17	127035	KLWV	St. s.	CITY OF LOWELL	2,975	1,877	322.3	49.7	17.7	1894	Bath, Mo.
18	150672	KMBD	St. s.	POTOMAC	783	688	170.8	35.8	11.0	1894	Philadelphia, Pa.
19	130672	KMBJ	St. s.	NOTTINGHAM	408	204	128.5	27.3	17.1	1894	Camden, N. J.
20	111071	KMCP	Sch.	Rebecca R. Douglas	475	299	138.8	33.9	9.6	1894	Bath, Mo.
21	81493	KMCW	St. s.	Wm. F. McCauley	149	74	90.0	21.0	11.2	1894	Camden, N. J.
22	81494	KMDB	Sch.	William Linthicum	156	148	112.0	27.6	6.8	1894	Church Creek, Md.
23	136459	KMDV	St. s.	FORT MCHENRY	111	55	84.5	19.0	0.6	1895	Philadelphia, Pa.
24	81499	KMFJ	St. s.	WASHTEAW	2,896	2,003	312.1	42.6	24.0	1887	Hartlepool, England
25	92585	KMFV	Sc. b.	Merrim	855	823	191.1	34.7	16.0	1894	Noank, Conn.
26	150670	KMGU	Sc. b.	Preston	855	823	192.6	34.7	16.0	1894	do.
27	157407	KMGF	Sc. b.	Draper	855	823	192.3	34.7	16.0	1894	do.
28	92611	KMGH	Sc. b.	Mahanoy	855	823	192.3	34.7	16.0	1894	do.
29	88303	KMGJ	Sc. b.	Glendower	855	823	192.2	34.7	16.0	1894	do.
30	86314	KMGY	Sch.	George R. Bradford	142	135	96.4	27.4	8.0	1895	Essex, Mass.
31	77176	KMOV	St. s.	John Wise	251	171	124.0	28.0	1.9	1895	do.
32	96308	KMIIN	St. s.	HOWARD	3,581	2,278	310.5	42.0	16.0	1895	Wilmington, Del.
33	127097	KMIIV	Sch.	C. A. Thayer	422	390	156.0	36.0	11.8	1895	Fairhaven, Calif.
34	157431	KMIJD	Sc. b.	Devon	721	667	174.0	35.3	14.3	1895	Bath, Mo.
35	96314	KMIJV	Sc. b.	Haverford	678	644	176.4	35.0	14.2	1895	Noank, Conn.
36	150710	KMIJL	St. s.	PAOLI	330	224	125.4	26.0	14.7	1895	Philadelphia, Pa.
37	92684	KMLT	Sch.	Maweena	453	392	150.0	36.0	11.8	1895	Fairhaven, Calif.
38	111098	KMNF	St. s.	RIVERSIDE	452	372	141.5	27.1	10.3	1895	Chester, Pa.
39	127113	KMNF	St. s.	CURACAO	1,518	1,144	241.3	38.0	16.3	1895	Philadelphia, Pa.
40	3670	KMNP	Sc. b.	Bast	633	613	173.2	35.0	14.2	1896	Noank, Conn.
41	145710	KMNP	St. s.	TAMAODA	564	383	158.5	29.0	18.0	1896	Philadelphia, Pa.
42	92691	KMPJ	Sch.	Mabel and Ruth	190	166	125.3	23.8	7.6	1896	Bethel, Del.
43	111420	KMPR	Os. s.	Liberty	118	96	93.6	24.0	12.6	1896	Gloucester, Mass.
44	92698	KMQC	St. s.	MOHAWK	2,783	2,150	265.0	43.0	16.8	1896	Chester, Pa.
45	107216	KMQD	St. s.	CAMBRIDGE	2,094	1,399	225.3	42.1	14.2	1896	Philadelphia, Pa.
46	92699	KMQF	St. s.	MIDDLETOWN	1,483	1,063	243.3	45.6	14.0	1896	do.
47	111108	KMQP	Sc. b.	Rondout	831	764	181.6	35.3	16.1	1896	Bath, Mo.
48	101082	KMQV	St. s.	Kadlak	114	53	106.0	22.5	9.7	1896	Alameda, Calif.
49	92705	KMRC	St. s.	MOHEGAN	2,783	2,150	265.0	43.0	16.8	1896	Chester, Pa.
50	116714	KMRL	St. b.	Somerset	283	253	143.4	31.3	8.1	1896	Bath, Mo.
51	96324	KMRP	Sc. b.	Hackensack	875	791	192.0	34.7	16.4	1896	Noank, Conn.
52	81543	KMSH	St. s.	WINTHROP	352	239	125.4	26.3	15.0	1896	Philadelphia, Pa.
53	150725	KMSJ	Sc. b.	HAWTHORNE	680	608	176.4	35.0	14.2	1896	Noank, Conn.
54	92721	KMSQ	Sch.	Metha Nelson	460	399	159.0	36.0	11.9	1896	Fairhaven, Calif.
55	86359	KMTP	Sch.	Dorothy	857	753	183.5	38.2	15.7	1896	Bath, Mo.
56	136570	KMTP	Sc. b.	Ellenville	858	757	194.4	31.8	16.0	1896	do.
57	77232	KMPQ	St. s.	PRINCESS MONTAGU	570	388	191.8	28.3	15.3	1896	Elizabeth, N. J.
58	116734	KMPW	St. s.	EASTERN	211	79	105.0	21.1	11.2	1896	Newport News, Va.
59	127163	KMVO	St. s.	Winchester	415	255	116.2	31.2	12.4	1896	Prosper, Ore.
60	77161	KMWI	St. s.	LEOPOLD ADLER	243	121	117.9	23.0	13.0	1891	Newport News, Va.
61	127168	KMWJ	St. s.	CATAWISSA	558	352	158.0	29.0	18.0	1896	Wilmington, Del.
62	96351	KMWP	St. s.	Humboldt	1,075	688	213.1	31.0	15.7	1896	Fairhaven, Calif.
63	130736	KNHM	St. s.	New York	510	301	155.0	28.1	19.9	1897	Wilmington, Del.
64	92791	KNCP	St. s.	Iris	2,830	1,736	304.3	38.8	24.5	1885	Newcastle on Tyne, England.
65	136736	KNDM	St. s.	New York	510	301	155.0	28.1	19.9	1897	Wilmington, Del.
66	81576	KNDS	Sch.	Wawona	468	413	156.0	36.0	12.3	1897	Fairhaven, Calif.
67	155308	KNFC	Sc. b.	Onk Hill	910	843	191.4	31.8	17.6	1897	Noank, Conn.
68	77274	KNFH	St. s.	MIANITA	3,465	2,537	310.0	42.0	16.0	1897	Wilmington, Del.
69	92880	KNGB	St. s.	MIAMI	1,741	1,311	239.2	46.1	21.8	1897	Philadelphia, Pa.
70	130759	KNGD	St. s.	NEW ENGLAND	230	70	121.0	23.8	12.0	1897	Camden, N. J.
71	100648	KNGF	Sc. b.	Indian Ridge	910	842	194.0	31.8	17.6	1897	Noank, Conn.

Merchant Vessels

Line No.	Service	Crew	Horse-power	Name of owner	Home port	Address of owner
1	Frt.	5		J. B. Blades Lumber Co.	New Bern, N. C.	41 Broad Street.
2	Pas.	15	850	William W. Stephens.	New York, N. Y.	Sheepshead Bay, N. Y.
3	Frt.	7		Pacific Coast Codfish Co. (Wash.)	Seattle, Wash.	Pier 1.
4	Tow.	16	600	Magnolia Petroleum Co. (Tex.)	Port Arthur, Tex.	Beaumont, Tex.
5	Frt.	6		J. H. Addison.	Baltimore, Md.	808 North Fremont Avenue.
6	Frt.	4		R. B. White.	Crisfield, Md.	Salisbury, Md.
7	Frt.	4		do.	do.	Do.
8	Frt.	8		C. S. Holmes Shipping Co. (Wash.)	Seattle, Wash.	349 Kinnear Place.
9	Tow.	18	550	Acromarino Engine & Sales Co. (N. Y.)	New York, N. Y.	Keyport, N. J.
10	Tnk.	8		Standard Transportation Co. (Del.)	do.	26 Broadway.
11	Frt.	36	2,500	Merchants & Miners' Transportation Co. (Md.)	Baltimore, Md.	112 South Gay Street.
12	Tow.	14	750	Wood Towing Corporation (Va.)	Norfolk, Va.	Roanoke Dock.
13	Pas.	27	1,800	H. P. Layton.	Wilmington, Del.	Georgetown, Del.
14	Frt.	4		B. William Bramble Co.	Baltimore, Md.	2916 East Baltimore Street.
15	Frt.	4		B. William Bramble.	do.	Do.
16	Tow.	12	200	Phillip Shore.	Tampa, Fla.	Stovall Building.
17	Pas.	02	4,500	New England S. S. Co. (Conn.)	New London, Conn.	State Street.
18	Pas.	46	450	Baltimore & Virginia Steamboat Co. (Md.)	Baltimore, Md.	Pier 1, Pratt Street.
19	Tow.	15	735	Leligh Wilkes-Barro Coal Co. (Pa.)	New York, N. Y.	143 Liberty Street.
20	Frt.	6		C. A. & B. P. Small Corporation (N. Y.)	do.	35 South William Street.
21	Tow.	7	610	Atlantow Towing Co. (Del.)	Savannah, Ga.	228 East Bay Street.
22	Frt.	5		C. C. Paul & Co.	Baltimore, Md.	Stewart Building.
23	Tow.	11	350	Curtis Bay Towing Co. (Md.)	do.	1600 Continental Building
24	Tnk.	30	1,600	California Petroleum S. S. Corporation (Calif.)	Los Angeles, Calif.	Security Building.
25	Frt.	3		Thomas J. Howard.	New York, N. Y.	1 Broadway.
26	Frt.	3		Reading Co. (Pa.)	Philadelphia, Pa.	Reading Terminal.
27	Frt.	3		Thomas J. Howard.	New York, N. Y.	1 Broadway.
28	Frt.	4		do.	do.	Do.
29	Frt.	3		do.	do.	Do.
30	Frt.	6		Rockport Granite Co. (Mass.)	Gloucester, Mass.	Rockport, Mass.
31	Frt.	5	425	Christina Arbuckle.	New York, N. Y.	71 Water Street.
32	Frt.	47	2,500	Merchants & Miners' Transportation Co. (Md.)	Baltimore, Md.	112 South Gay Street.
33	Frt.	0		Pacific Coast Codfish Co. (Wash.)	Seattle, Wash.	Room 62, Pier No. 1.
34	Frt.	4		Morecraft Transportation Corporation (Del.)	New York, N. Y.	17 Battery Place.
35	Frt.	2		do.	Wilmington, Del.	7 West Tenth Street.
36	Tow.	10	850	do.	New York, N. Y.	17 Battery Place.
37	Cod.	10		Alaska Cod Fish Co. (Calif.)	San Francisco, Calif.	15 Stenart Street.
38	Frt.	11	450	Rock Creek Steamboat Co. (Md.)	Baltimore, Md.	Foot Broadway.
39	Frt.	20	1,050	Pacific S. S. Co. (Me.)	Seattle, Wash.	1610 Railroad Avenue South.
40	Frt.	3		Kennebec Wharf & Coal Co.	Bath, Me.	
41	Tow.	19	1,000	Reading Co. (Pa.)	Philadelphia, Pa.	Reading Terminal.
42	Frt.	3		William A. Wimsatt.	Washington, D. C.	Thirteenth and Water Streets.
43	Pit.	8	750	Boston Pilots' Relief Society (Mass.)	Boston, Mass.	Lewis Wharf.
44	Pas.	22	1,800	New England S. S. Co. (Conn.)	New London, Conn.	State Street.
45	Pas.	38	500	New York & New Orleans S. S. Co.	New York, N. Y.	Pier 39, North River.
46	Pas.	67	1,000	Hartford & New York Transportation Co. (Conn.)	Hartford, Conn.	285 State Street.
47	Frt.	3		Morecraft Transportation Corporation (Del.)	New York, N. Y.	17 Battery Place.
48	Frt.	27	350	Alaska Packers' Association (Calif.)	San Francisco, Calif.	111 California Street.
49	Frt.	22	1,800	New England S. S. Co. (Conn.)	New London, Conn.	State Street.
50	Frt.	2		Staples Transportation Co. (Me.)	Fall River, Mass.	401 Doyal Street.
51	Frt.	3		Robert B. Wathen.	Baltimore, Md.	Pratt and Frederick Streets.
52	Tow.	12	800	J. S. Packard Dredging Co. (N. J.)	Providence, R. I.	1004 Turk Head Building.
53	Frt.	3		Neptune Line (Del.)	New York, N. Y.	25 Beaver Street.
54	Frt.	8		Alaska Packers' Association (Calif.)	San Francisco, Calif.	111 California Street.
55	Frt.	8		Charles E. Trynor.	Eastport, Me.	30 High Street.
56	Frt.	3		Robert B. Wathen.	Baltimore, Md.	Pratt and Frederick Streets.
57	Pas.	20	1,200	Florida R. R. & Navigation Corporation (Del.)	Tampa, Fla.	Everglades, Fla.
58	Tow.	10	400	Eastern Transportation Co. (Del.)	Wilmington, Del.	Ford Building.
59	Frt.	19	243	Steamer Winchester Corporation (Oreg.)	Marshfield, Oreg.	Reedsport, Oreg.
60	Tow.	14	800	Wilmington Towing Co.	Wilmington, N. C.	
61	Tow.	19	1,000	Reading Co. (Pa.)	Philadelphia, Pa.	Reading Terminal.
62	Pas.	36	1,400	Albert E. Gillespie.	San Francisco, Calif.	Pier 17.
63	Pit.	20	800	United New York, Sandy Hook Pilots' Association (N. J.)	New York, N. Y.	Staten Island Ferry Building.
64	Frt.	37	1,000	Pacific Transport Co. (Calif.)	San Francisco, Calif.	430 Sansome Street.
65	Pit.	20	800	United New York Sandy Hook Pilots' Association (N. Y.)	New York, N. Y.	Staten Island Ferry Building.
66	Fsh.	47		Robinson Fisheries Co. (Wash.)	Seattle, Wash.	Anacortes, Wash.
67	Frt.	4		Philadelphia Packet (N. J.)	Philadelphia, Pa.	Honors Building.
68	Pas.	44	2,500	Merchants & Miners' Transportation Co. (Md.)	Baltimore, Md.	112 South Gay Street.
69	Pas.	50	2,000	Pentinsular & Occidental S. S. Co.	New Haven, Conn.	42 Church Street.
70	Frt.	35	500	New England Fish Co. (Me.)	Portland, Me.	Customhouse Wharf.
71	Frt.	4		Thomas J. Howard.	New York, N. Y.	1 Broadway.

Merchant Vessels

Line No.	Official No.	Signal letters	Rtg	Name of vessel	Tonnage		Dimensions			When built	Where built
					Gross	Net	Length	Breadth	Depth		
							Feet	Feet	Feet		
1	81595	KNJIF	Se. b.	Warren	283	220	141.4	31.4	8.4	1898	Bath, Me.
2	3747	KNHD	Se. b.	Buck Ridge	915	847	165.0	34.8	17.6	1898	Noank, Conn.
3	3749	KNJD	St. s.	Brimswick	532	283	161.3	34.4	12.2	1898	North Bend, Oreg.
4	116811	KNJF	St. s.	ADMIRAL FISKE	2,432	1,450	280.0	38.1	16.6	1898	San Francisco, Calif.
5	136680	KNJS	Se. b.	Engle Hill	911	843	195.0	34.8	17.6	1898	Noank, Conn.
6	127253	KNLF	Sch.	Charles Nelson	688	603	191.6	37.8	12.8	1898	Alameda, Calif.
7	121075	KNLD	Se. b.	Franklin	910	842	194.0	34.8	17.6	1898	Noank, Conn.
8	130770	KNMD	Se. b.	Number Five	909	796	192.7	34.7	17.0	1898	Bath, Me.
9	116834	KNMF	Se. b.	Silver Brook	904	842	194.0	34.8	17.6	1898	Noank, Conn.
10	161111	KNML	Se. b.	Kenlucky	1,575	1,472	245.2	44.3	19.2	1898	Bath, Me.
11	77312	KNPD	Sch.	Jennie D. Bell	194	171	125.0	23.6	7.5	1898	Bethel, Del.
12	136891	KNPI	Se. b.	Enterprise	901	838	194.0	35.0	17.6	1898	Noank, Conn.
13	136602	KNPJ	St. s.	EUREKA	353	186	128.0	26.3	15.0	1898	Philadelphia, Pa.
14	136695	KNPR	St. s.	ANGEL	199	97	132.7	21.6	10.6	1898	Elizabethport, N. J.
15	127281	KNQL	St. s.	NAOATUCK	1,308	739	220.7	37.2	14.0	1898	Chester, Pa.
16	81699	KNRG	St. s.	WINFRED	2,551	1,520	283.5	42.2	21.1	1898	Bath, Me.
17	81628	KNRF	St. s.	William H. Moody	259	176	115.0	27.5	9.2	1898	Essex, Mass.
18	3770	KNRL	St. s.	Berkeley	1,883	1,168	261.4	40.2	14.1	1898	San Francisco, Calif.
19	161826	KNRM	St. s.	Victoria	3,868	2,415	361.1	40.1	19.1	1870	Dumbarton, Scotland
20	107417	KNRS	St. s.	ADMIRAL DEWEY	2,104	1,336	280.0	30.1	22.7	1898	Philadelphia, Pa.
21	92911	KNRV	St. s.	G. E. ROPER	439	246	138.8	27.0	16.0	1898	Camden, N. J.
22	155336	KNSD	St. s.	O. L. HAENBECK	198	135	103.3	22.6	12.6	1898	Philadelphia, Pa.
23	130795	KNSF	St. s.	SOONY 2	157	84	98.1	22.0	10.1	1898	do.
24	107423	KNSQ	St. s.	ADMIRAL SCHLEY	2,104	1,330	280.0	36.1	22.7	1898	do.
25	107425	KNSW	St. s.	ADMIRAL FARRAGUT	2,141	1,361	280.0	30.1	22.7	1898	do.
26	107420	KNTH	Bk.	Star of England	2,123	1,800	264.0	39.0	23.5	1893	Dumbarton, Scotland
27	96435	KNTV	St. s.	ALEUTIAN	5,708	3,510	360.0	60.0	10.9	1898	Philadelphia, Pa.
28	81638	KNVD	St. s.	WADAN	163	111	91.0	20.0	10.4	1899	do.
29	116875	KNVF	St. s.	SWATARA	625	425	157.0	29.0	17.5	1899	do.
30	136727	KNVN	Se. b.	Easton	531	448	167.0	31.6	11.5	1899	Noank, Conn.
31	150807	KNWJ	St. s.	PIEDMONT	391	214	141.0	27.0	15.4	1899	Baltimore, Md.
32	111210	KNWL	Se. b.	Randolph	567	499	175.0	31.6	11.7	1899	Noank, Conn.
33	96439	KNWT	St. s.	HAMILTON	3,723	2,430	351.8	42.0	17.0	1899	Chester, Pa.
34	130813	KPBO	Se. b.	Number Fourteen	927	807	192.8	35.0	17.4	1899	Bath, Me.
35	3777	KPBF	St. s.	Boer	216	121	113.7	25.3	13.5	1899	East Boston, Mass.
36	130815	KPHJ	St. s.	NANTUCKET	2,509	1,767	274.0	42.0	16.2	1899	Wilmington, Del.
37	92930	KPHL	Se. b.	Monitor	955	866	193.0	35.0	17.6	1899	Noank, Conn.
38	111215	KPHN	St. s.	Fillet	537	284	160.3	32.2	16.8	1899	Tottenville, N. Y.
39	92936	KPHW	St. s.	YUKON	5,803	3,638	360.0	60.0	10.9	1899	Philadelphia, Pa.
40	145805	KPOH	St. s.	F. H. CHAPPELL	353	186	125.0	26.3	15.0	1899	do.
41	136737	KPCD	Se. b.	Edith	516	466	179.8	34.4	11.6	1899	Noank, Conn.
42	77354	KPCL	St. s.	PORT COVINGTON	145	99	85.6	22.5	10.7	1899	Camden, N. J.
43	77356	KPCM	St. s.	JEFFERSON	3,723	2,392	351.8	42.0	17.0	1899	Chester, Pa.
44	127343	KPCN	Bk.	Roche Harbor Line Transport.	1,001	874	202.0	34.2	21.2	1868	Dumdee, Scotland.
45	25317	KPDC	Se. b.	Upton	843	740	184.0	35.0	19.2	1899	Bath, Me.
46	161819	KPDO	St. s.	VALLEY FORGE	558	352	158.0	26.0	18.0	1899	Wilmington, Del.
47	116895	KPDH	St. s.	SVOSSET	176	120	102.6	23.0	10.5	1899	Philadelphia, Pa.
48	92948	KPDN	Se. b.	Marlon	954	865	193.6	35.0	17.6	1899	Noank, Conn.
49	127357	KPFW	Se. b.	L. & W. B. C. Co. No. 8	953	801	193.7	35.0	17.6	1899	do.
50	145818	KPDD	Se. b.	Tipton	830	729	181.6	35.2	16.1	1899	Bath, Me.
51	81659	KPDE	Sch.	Win. H. Smith	566	490	170.4	37.0	12.8	1899	Port Blakely, Wash.
52	136747	KPOH	St. s.	Pecos	4,572	2,903	390.9	48.3	15.6	1899	Newport News, Va.
53	3796	KPOW	Se. b.	Brockton	567	499	175.0	31.6	11.7	1899	Noank, Conn.
54	130834	KPIH	Se. b.	Number Eighteen	936	817	189.3	35.1	18.1	1899	Bath, Me.
55	3803	KPHS	Se. b.	780	926	824	187.4	31.2	18.1	1899	do.
56	127365	KPHW	St. s.	Chas. Clarke	211	144	108.9	22.6	11.8	1899	Camden, N. J.
57	136756	KPJC	St. s.	EL NORTE	4,604	2,925	391.9	48.3	15.8	1899	Newport News, Va.
58	150831	KPJD	St. s.	PONCE	3,590	2,192	317.0	42.0	27.8	1899	Wilmington, Del.
59	92977	KPJO	Sch.	Estelle Krieger	1,172	1,047	184.3	40.3	18.8	1899	Thomaston, Me.
60	150832	KPJI	Se. b.	L. & W. B. Coal Co. No. 3	954	865	193.6	35.0	17.6	1899	Noank, Conn.
61	86417	KPJJ	St. s.	GLETTSBURG	557	351	158.0	29.0	18.0	1898	Wilmington, Del.
62	130840	KPJS	Se. b.	Number Nineteen	932	823	189.0	35.1	18.0	1899	Bath, Me.
63	86467	KPJT	St. s.	Georges Creek	380	184	128.9	28.7	16.7	1899	Port Richmond, N. Y.
64	3806	KPJV	Se. b.	781	931	823	188.1	34.2	18.1	1899	Bath, Me.
65	136761	KPJV	St. s.	BRAZOS	4,497	2,793	391.0	48.3	15.8	1899	Newport News, Va.
66	126762	KPLH	Slip.	STAR OF SHETLAND	3,315	2,850	332.0	45.3	25.6	1899	Bath, Me.
67	86483	KPLO	St. s.	GOVERNOR DINGLEY	3,826	2,856	298.9	60.8	17.8	1899	Chester, Pa.
68	96170	KPLI	Sch.	Henry Wilson	499	430	157.8	37.1	11.3	1899	Aberdeen, Wash.
69	150837	KPLN	Sch.	Philippino	523	491	162.5	36.8	12.2	1899	Alameda, Calif.
70	92993	KPLQ	St. s.	MARACAIBO	1,771	1,095	297.5	37.0	18.6	1899	Wilmington, Del.
71	136768	KPMD	Se. b.	Edith	859	760	185.8	35.2	17.1	1899	Bath, Me.
72	157550	KPMF	St. s.	Admiral Rodman	1,101	837	175.0	36.0	14.0	1899	Fairhaven, Calif.
73	136771	KPMH	St. s.	EL CID	4,508	2,801	391.7	48.3	15.8	1899	Newport News, Va.
74	136772	KPMJ	St. s.	H. C. CADMUS	413	269	130.0	26.1	15.6	1899	Camden, N. J.
75	150845	KPMT	Se. b.	Paritang	954	865	193.6	35.0	17.6	1899	Noank, Conn.

Merchant Vessels

Line No.	Ser-vice	Crew	Horse-power	Name of owner	Home port	Address of owner
1	Frt.	2		Staples Transportation Co. (Me.)	Fall River, Mass.	404 Davol Street.
2	Frt.	4		Thomas J. Howard	New York, N. Y.	1 Broadway.
3	Frt.	19	600	National S. S. Co. (Calif.)	San Francisco, Calif.	620 Market Street
4	Pas.	5	1,800	Pacific S. S. Co. (Me.)	Tacoma, Wash.	Arthur Rust Building.
5	Frt.	4		Thomas J. Howard	New York, N. Y.	1 Broadway.
6	Frt.	11		Charles Nelson Co. (Calif.)	San Francisco, Calif.	230 California Street.
7	Frt.	3		Thomas J. Howard	New York, N. Y.	1 Broadway.
8	Frt.	6		Metropolitan Coal Co. (Mass.)	Boston, Mass.	20 Exchange Street.
9	Frt.	4		Thomas J. Howard	New York, N. Y.	1 Broadway.
10	Frt.	4		Morecraft Transportation Co. (Del.)	do.	17 Battery Place.
11	Frt.	4		C. C. Paul & Co.	Baltimore, Md.	Stewart Building.
12	Frt.	4		Thomas J. Howard	New York, N. Y.	1 Broadway.
13	Tow.	16	800	Staples Transportation Co. (Me.)	Fall River, Mass.	404 Davol Street.
14	Pas.	7	800	H. J. Wiesler	New York, N. Y.	224 Bush Street (B.).
15	Pas.	16	1,000	New England S. S. Co. (Conn.)	New London, Conn.	State Street.
16	Frt.	32	1,200	Gulf Refining Co. (Tex.)	Port Arthur, Tex.	West Port Arthur, Tex.
17	Frt.	6		Rockport Granite Co. (Mass.)	Honolulu, Mass.	Rockport, Mass.
18	Fer.	20	1,450	Central Pacific Railway Co. (Utah)	San Francisco, Calif.	65 Market Street.
19	Pas.	105	2,780	Alaska S. S. Co. (Nev.)	New York, N. Y.	120 Broadway.
20	Pas.	66	2,100	Pacific S. S. Co. (Me.)	Seattle, Wash.	Arthur Rust Building.
21	Tow.	19	1,000	Crown Coal Towing Co. (La.)	New Orleans, La.	415 Carondelet Building.
22	Tow.	10	600	Cahill Towing Line (N. J.)	New York, N. Y.	140 Broad Street.
23	Tow.	11	600	Mathals Johanson	do.	11 Moore Street.
24	Pas.	63	2,560	Pacific S. S. Co. (Me.)	Seattle, Wash.	1519 Railroad Avenue.
25	Pas.	60	2,500	do.	do.	do.
26	Fsh.	117		Alaska Packers' Association (Calif.)	San Francisco, Calif.	111 California Street.
27	Pas.	120	6,000	Alaska S. S. Co. (Nev.)	New York, N. Y.	120 Broadway.
28	Tow.	7	350	Marina Contracting & Towing Co.	Charleston, S. C.	
29	Tow.	19	1,000	Reading Co. (Pa.)	Philadelphia, Pa.	Reading Terminal.
30	Frt.	3		Staples Transportation Co. (Me.)	Fall River, Mass.	404 Davol Street.
31	Tow.	16	750	Metropolitan Coal Co. (Mass.)	Boston, Mass.	20 Exchange Street.
32	Frt.	2		Staples Transportation Co. (Me.)	Fall River, Mass.	404 Davol Street.
33	Pas.	70	3,500	Eastern Steamship Lines (Me.)	New York, N. Y.	Pier 19, North River.
34	Frt.	4		Metropolitan Marine & Fuel Co. (Mass.)	Boston, Mass.	20 Central Street.
35	Tow.	16	700	Coffman Co. (Md.)	Baltimore, Md.	Kayser Building.
36	Pas.	40	3,152	Merchants & Miners' Transportation Co. (Md.)	do.	112 South Gay Street.
37	Frt.	4		Thomas J. Howard	New York, N. Y.	1 Broadway.
38	Tow.	19	1,128	Smith & Anderson (Del.)	do.	215 Front Street.
39	Pas.	112	6,000	Alaska S. S. Co. (N. Y.)	do.	120 Broadway.
40	Tow.	16	850	Thames Towboat Co. (Conn.)	New London, Conn.	Bank Street.
41	Frt.	2		do.	do.	do.
42	Tow.	9	500	Curtis Bay Towing Co.	Baltimore, Md.	1631 Munsey Building.
43	Pas.	41	3,150	Eastern Steamship Lines (Me.)	New York, N. Y.	Pier 19, North River.
44	Frt.	13		Roche Harbor Lime & Cement Co. (Wash.)	Seattle, Wash.	Roche Harbor, Wash.
45	Frt.	4		Morecraft Transportation Corporation (Del.)	Wilmington, Del.	7 West Tenth Street.
46	Tow.	19	1,000	Reading Co. (Pa.)	Philadelphia, Pa.	Reading Terminal.
47	Tow.	7	400	Long Island R. R. Co. (N. Y.)	New York, N. Y.	Long Island City, N. Y.
48	Frt.	5		Reading Co. (Pa.)	Philadelphia, Pa.	Reading Terminal.
49	Frt.	3		Lehigh & Wilkes-Barre Coal Co. (Pa.)	New York, N. Y.	113 Liberty Street.
50	Frt.	2		Staples Transportation Co. (Me.)	Fall River, Mass.	404 Davol Street.
51	Cod.	9		Union Fish Co. (Calif.)	San Francisco, Calif.	111 Clay Street.
52	Frt.	13	4,300	Mallory Steamship Co. (Me.)	New York, N. Y.	Pier 36, North River.
53	Frt.	3		Staples Transportation Co. (Me.)	Fall River, Mass.	404 Davol Street.
54	Frt.	5		Metropolitan Coal Co. (Mass.)	Boston, Mass.	20 Exchange Street.
55	Frt.	3		Bee Line Transportation Co. (Del.)	Perth Amboy, N. J.	Box 282.
56	Wrk.	19	1,128	Albert Keesser	New York, N. Y.	Jersey City Heights, N. J.
57	Frt.	53	4,200	Southern Pacific Co. (Ky.)	do.	Pier 49, North River.
58	Pas.	59	1,670	New York & Porto Rico S. S. Co. (Me.)	do.	25 Broadway.
59	Frt.	9		Boston Ship Brokerage Co. (Mass.)	Boston, Mass.	99 State Street.
60	Frt.	3		Lehigh & Wilkes-Barre Coal Co. (Pa.)	New York, N. Y.	113 Liberty Street.
61	Tow.	20	1,000	Reading Co. (Pa.)	Philadelphia, Pa.	Reading Terminal.
62	Frt.	5		Metropolitan Marine & Fuel Co. (Mass.)	Boston, Mass.	20 Central Street.
63	Tow.	18	880	Joseph O'Boyle	New York, N. Y.	11 Moore Street.
64	Frt.	2		Bee Line Transportation Co. (Del.)	Perth Amboy, N. J.	Box 282.
65	Frt.	11	4,200	Mallory Steamship Co. (Me.)	New York, N. Y.	Pier 36, North River.
66	Frt.	30		Alaska Packers' Association (Calif.)	San Francisco, Calif.	111 California Street.
67	Pas.	95	2,500	Eastern S. S. Lines (Mass.)	Portsmouth, N. H.	Ellot, Me.
68	Frt.	8		Libby, McNeill & Libby (Mo.)	San Francisco, Calif.	405 California Street.
69	Frt.	8		Sanders and Kirchmann (Calif.)	do.	American National Bank Building.
70	Pas.	35	1,100	Atlantic & Caribbean Steam Navigation Co. (Del.)	Wilmington, Del.	DuPont Building.
71	Frt.	3		Mystic S. S. Co. (Mass.) (Trustees)	Boston, Mass.	250 Stuart Street.
72	Pas.	19	400	Pacific S. S. Co. (Me.)	Tacoma, Wash.	Arthur Rust Building.
73	Frt.	52	4,200	Southern Pacific Co. (Ky.)	New York, N. Y.	Pier 49, North River.
74	Tow.	17	1,000	New Orleans & Bisso Towboat Co. (Del.)	New Orleans, La.	United Fruit Building.
75	Frt.	4		Reading Co. (Pa.)	Philadelphia, Pa.	Reading Terminal.

Line No.	Official No.	Signal letters	Rig	Name of vessel	Tonnage		Dimensions			When built	Where built
					Gross	Net	Length	Breadth	Depth		
1	155371	KPND	St. b.	Ohio.....	1,629	1,506	237.5	43.4	20.1	1899	Bath, Me.....
2	116929	KPNM	St. s.	SAVAGE.....	410	270	142.8	27.0	15.6	1899	Baltimore, Md.....
3	116935	KPNW	St. s.	SAN JUAN.....	3,511	2,104	317.0	42.0	23.8	1900	Wilmington, Del.....
4	161135	KPQC	Wk.	STAR OF FINLAND.....	1,699	1,425	225.7	42.3	20.0	1899	Bath, Me.....
5	127397	KPQQ	St. s.	JOHN T. DONOHUE.....	401	193	135.0	27.5	15.7	1899	Philadelphia, Pa.....
6	111261	KPQH	St. s.	RICHMOND.....	401	193	135.0	27.5	15.7	1899	do.....
7	111262	KPQJ	St. s.	Fair Oaks.....	1,275	777	199.0	38.0	12.3	1900	Iloquiam, Wash.....
8	116910	KPQR	Sch.	Selomo.....	626	595	182.3	37.0	13.3	1899	New Whatcom, Wash.....
9	116912	KPQV	St. s.	Morning Star.....	202	112	132.6	30.0	10.8	1900	Essex, Mass.....
10	111266	KPQW	St. b.	Remus.....	531	464	167.0	34.6	11.5	1900	Noank, Conn.....
11	86488	KPRB	St. s.	Raymond Card.....	273	133	102.0	24.0	10.5	1900	Wilmington, Del.....
12	116944	KPRF	St. s.	Santa Ana.....	1,003	730	182.4	36.2	12.4	1900	Marshfield, Ore.....
13	136784	KPRT	Sch.	Edwin and Maud.....	208	178	126.5	23.8	8.6	1900	Bethel, Del.....
14	127407	KPSB	St. s.	COMUS.....	4,760	2,920	391.0	48.3	15.8	1900	Newport News, Va.....
15	86491	KPSF	St. s.	GREY.....	2,827	1,994	263.3	42.0	36.0	1900	Wilmington, Del.....
16	101140	KPSM	St. s.	KVICHAK.....	1,063	610	200.2	35.5	16.0	1900	Portland, Ore.....
17	3832	KPSQ	St. b.	783.....	923	790	188.0	34.2	18.2	1900	Bath, Me.....
18	3835	KPST	St. s.	Buccaneer.....	220	120	114.1	25.0	14.5	1900	Hoston, Mass.....
19	136856	KPTC	St. b.	Smith Line No. 1.....	459	412	163.8	34.2	10.5	1900	Bath, Me.....
20	145810	KPTD	St. s.	TAMICO.....	1,894	1,180	247.0	42.0	24.0	1900	Toledo, Ohio.....
21	116963	KPTG	St. b.	Sharon.....	482	400	163.0	31.2	10.3	1900	Bath, Me.....
22	116961	KPTH	Sch.	Santa Paula.....	650	632	183.1	30.3	16.1	1900	Fairhaven, Calif.....
23	127413	KPTN	St. s.	RESTORER.....	1,101	732	210.0	32.0	23.3	1900	Wilmington, Del.....
24	3837	KPTQ	Sch.	Bainbridge.....	566	496	170.4	37.6	12.8	1900	Port Blakely, Wash.....
25	145841	KPTS	St. s.	Tormentor.....	252	131	114.1	25.6	14.5	1900	East Hoston, Mass.....
26	107539	KPVC	St. s.	SALBUDUY.....	284	164	123.0	25.0	12.6	1900	Camden, N. J.....
27	130859	KPVF	St. s.	Noma City.....	939	597	230.0	38.0	16.2	1900	Fairhaven, Calif.....
28	141644	KPVH	St. s.	LEHIGH.....	416	303	136.0	26.0	13.4	1900	Port Richmond, N. Y.....
29	3838	KPVJ	St. b.	784.....	919	808	183.4	34.0	18.0	1900	Bath, Me.....
30	121135	KPVL	St. b.	Flora.....	865	769	185.2	35.1	17.3	1900	do.....
31	100710	KPVT	St. b.	Indiana.....	1,620	1,500	230.3	43.3	20.6	1900	do.....
32	96503	KPVW	St. s.	HYADES.....	3,817	2,698	331.5	47.0	25.0	1900	Sparrows Point, Md.....
33	127431	KPWG	St. s.	CLAUDINE.....	846	615	178.6	32.0	15.1	1890	Glasgow, Scotland.....
34	157571	KPWH	Wk.	Diamond Head.....	1,012	952	191.2	31.2	20.2	1863	London, England.....
35	136801	KPWJ	Wk.	Star of India.....	1,318	1,217	205.5	35.2	23.4	1869	Ramsay, Scotland.....
36	96496	KPWR	Shp.	STAR OF GREENLAND.....	2,179	1,944	270.0	43.1	23.6	1892	Glasgow, Scotland.....
37	107579	KPWS	Sch.	A. M. Nicholson.....	136	100	105.0	24.6	10.4	1900	Essex, Mass.....
38	96500	KPWT	St. s.	HELENE.....	618	392	170.6	30.8	14.8	1897	San Francisco, Calif.....
39	77417	KQBQ	Shp.	JOHN FNA.....	2,812	2,700	312.0	48.1	25.0	1892	Glasgow, Scotland.....
40	126047	KQBP	St. s.	Kinau.....	975	773	195.0	33.0	16.0	1883	Philadelphia, Pa.....
41	111650	KQBR	St. s.	Lehua.....	176	129	112.0	21.1	8.1	1879	San Francisco, Calif.....
42	116975	KQCN	Shp.	Star of France.....	1,766	1,514	258.0	38.0	22.8	1877	Belfast, Ireland.....
43	116976	KQCP	Shp.	Star of Italy.....	1,784	1,497	251.5	38.2	22.9	1877	do.....
44	14445	KQCT	St. s.	Wataleale.....	342	232	123.0	27.1	0.8	1886	Port Blakely, Wash.....
45	81669	KQCV	Wk.	STAR OF ICELAND.....	2,161	1,875	267.3	40.1	20.3	1896	Glasgow, Scotland.....
46	127433	KQDB	St. b.	L. & W. B. Co. No. 15.....	953	861	193.7	35.0	17.6	1900	Noank, Conn.....
47	111293	KQDL	Sch.	Itosamond.....	1,081	1,068	201.0	41.0	17.0	1900	Heneela, Calif.....
48	150849	KQFM	St. s.	PENNSYLVANIA.....	1,352	857	214.3	40.0	14.8	1900	Chester, Pa.....
49	141661	KQFW	Sch.	Ludlow.....	762	643	185.4	38.0	14.3	1900	Port Blakely, Wash.....
50	157568	KQGF	St. s.	DELMAR.....	294	138	122.3	26.9	11.7	1900	Newburgh, N. Y.....
51	136740	KQGJ	St. s.	NIZINA.....	2,373	1,670	237.5	42.0	23.4	1899	Lorain, Ohio.....
52	116992	KQHS	Sch.	Simson.....	693	605	182.0	39.5	13.8	1900	Ballard, Wash.....
53	127464	KQHB	Sch.	Commerce.....	658	621	181.0	38.6	13.6	1900	Alameda, Calif.....
54	116996	KQHP	St. s.	SIERRA.....	6,023	3,587	400.0	60.2	18.1	1900	Philadelphia, Pa.....
55	116997	KQHW	St. s.	Hergen.....	250	194	90.7	21.8	15.0	1900	Portland, Ore.....
56	121152	KQJB	St. s.	FRED E. RICHARDS.....	357	174	121.4	26.5	14.7	1900	Philadelphia, Pa.....
57	77438	KQJF	St. b.	John W. Chittenden.....	235	186	128.2	27.0	8.7	1900	Tottenville, N. Y.....
58	93086	KQJM	Sch.	Minnie A. Calne.....	880	770	195.5	41.0	15.2	1900	Seattle, Wash.....
59	117003	KQJW	St. s.	Santa Barbara.....	695	527	183.5	37.5	13.5	1900	San Francisco, Calif.....
60	117009	KQLV	St. s.	SONOMA.....	5,985	3,597	400.0	60.2	18.1	1900	Philadelphia, Pa.....
61	121165	KQM(Sch.	Forester.....	663	598	184.0	38.6	13.6	1900	Alameda, Calif.....
62	86541	KQMII	St. s.	General Frisbie.....	670	375	183.8	29.3	11.0	1900	New Whatcom, Wash.....
63	145862	KQMJ	St. s.	OLEUM.....	2,698	1,715	293.0	52.5	23.5	1900	Sparrows Point, Md.....
64	101871	KQML	St. s.	VENTURA.....	5,986	3,598	400.0	60.2	18.1	1900	Philadelphia, Pa.....
65	100721	KQMP	Sch.	Irene.....	772	687	186.4	39.7	14.3	1900	Fairhaven, Calif.....
66	150885	KQMR	St. s.	PRUDENCE.....	292	108	122.3	25.0	14.0	1900	Camden, N. J.....
67	107012	KQNB	Shp.	STAR OF ZEALAND.....	3,292	2,987	332.3	45.4	26.0	1901	Bath, Me.....
68	153297	KQNH	Sch.	Oakley C. Curtis.....	2,374	2,000	295.0	46.2	22.0	1901	do.....
69	107020	KQPI	Sch.	Alvena.....	772	687	186.4	39.7	14.3	1901	Fairhaven, Calif.....
70	77454	KQPJ	Wk.	James Tuff.....	1,274	1,043	215.5	42.5	17.4	1901	Port Blakely, Wash.....

Merchant Vessels

Line No.	Service	Crew	Horse-power	Name of owner	Home port	Address of owner
1	Frt.	4		Morecraft Transportation Corporation (Del.)	New York, N. Y.	17 Battery Place.
2	Tow.	12	750	Taylor Dredging Co. (N. J.)	do.	Jersey City, N. J.
3	Pas.	59	1,650	New York & Porto Rico S. S. Co. (Me.)	do.	25 Broadway.
4	Fsh.	56		Alaska Packers' Association (Calif.)	San Francisco, Calif.	111 California Street.
5	Tow.	16	900	Northern Barge Corporation (Del.)	Wilmington, Del.	Equitable Building.
6	Tow.	16	1,000	Alkon Towboat & Barge Co. (Fla.)	Pensacola, Fla.	812 South Palafox Street.
7	Frt.	21	555	Oriental Navigation Co. (Del.)	New York, N. Y.	39 Broadway.
8	Frt.	4		Brooks Scanlon Corporation (Del.)	Jacksonville, Fla.	Eastport, Fla.
9	Frt.	24	560	Puget Sound Navigation Co. (Nev.)	Seattle, Wash.	Comin Dock.
10	Frt.	2		Staples Transportation Co. (Me.)	Fall River, Mass.	404 Deyol Street.
11	Tow.	12	700	Flushing Towing Line (N. Y.)	New York, N. Y.	11 Mowat Street.
12	Frt.	26	600	Santa Ana S. S. Co. (Wash.)	Seattle, Wash.	774 Dexter Horton.
13	Frt.	4		C. C. Paul Co.	Baltimore, Md.	Steward Building.
14	Pas.	75	3,800	Southern Pacific Co. (Ky.)	New York, N. Y.	Flar 40, North River.
15	Pas.	62	2,800	Merchants & Miners' Transportation Co. (Md.)	Baltimore, Md.	112 South Gay Street.
16	Fsh.	23	1,000	Alaska Packers' Association (Calif.)	San Francisco, Calif.	111 California Street.
17	Frt.	4		Iso Line Transportation Co. (Del.)	Perth Amboy, N. J.	Box 282.
18	Tow.	11	150	Wood Towing Corporation (Va.)	Norfolk, Va.	Roanoke Dock.
19	Frt.	3		Morecraft Transportation Co. (N. Y.)	Portland, Me.	7 West Tenth Street.
20	Frt.	27	1,000	F. D. Gleason Coal Co. (Mich.)	Detroit, Mich.	28 Campan Building.
21	Frt.	4		Samuel Cabot (Mass.)	Boston, Mass.	141 Milk Street.
22	Tnk.	7		Mission Transportation & Refining Co. (Calif.)	Los Angeles, Calif.	
23	Frt.	18	950	Charles L. Dillman	New York, N. Y.	24 State Street.
24	Frt.	9		Putnam Lumber Co. (Wis.)	Jacksonville, Fla.	Box 136.
25	Tow.	10	700	Hoston Iron & Metal Co. (Md.)	Baltimore, Md.	311 South Hanover Street.
26	Tow.	9	1,200	New York, Philadelphia & Norfolk R. R. Co. (Va.)	Cape Charles, Va.	
27	Pas.	26	637	Charles Nelson Co. (Calif.)	San Francisco, Calif.	230 California Street.
28	Tow.	15		Iso Line Transportation Co. (Del.)	Perth Amboy, N. J.	Box 282.
29	Frt.	2		do.	do.	Do.
30	Frt.	3		Mystro S. S. Co. (Mass.)	Boston, Mass.	250 Stuart Street.
31	Frt.	4		Morecraft Transportation Corporation (Del.)	New York, N. Y.	17 Battery Place.
32	Fsh.	39	1,500	Red Salmon Canning Co. (Calif.)	San Francisco, Calif.	2 Pine Street.
33	Pas.	53	1,250	Inter-Island Steam Navigation Co. (Hawaii)	Honolulu, Hawaii	Fort and Merchant Streets.
34	Tnk.	5		General Petroleum Co. (Del.)	Seattle, Wash.	1325 Dexter Horton Building.
35	Frt.	14		Zoological Society of San Diego	San Diego, Calif.	Halboa Park.
36	Frt.	21		Alaska Packers' Association (Calif.)	San Francisco, Calif.	111 California Street.
37	Frt.	25		Manuel J. Silva	New Bedford, Mass.	Harwich, Mass.
38	Frt.	35	600	Inter-Island Steam Navigation Co. (Hawaii)	Honolulu, Hawaii	Fort and Merchant Streets.
39	Frt.	29		Andrew F. Mahony	San Francisco, Calif.	1 Drumm Street.
40	Pas.	78	2,600	Inter-Island Steam Navigation Co. (Hawaii)	Honolulu, Hawaii	Fort and Merchant Streets.
41	Frt.	10	175	Red Salmon Canning Co. (Calif.)	San Francisco, Calif.	2 Pine Street.
42	Frt.	20		Alaska Packers' Association (Calif.)	do.	111 California Street.
43	Fsh.	6		Darling Slinger Shipping & Lighterage Co. (Oreg.)	Portland, Oreg.	Northwest Bank Building.
44	Pas.	25	165	Puget Sound Navigation Co. (Nev.)	Seattle, Wash.	Colman Dock.
45	Frt.	75		Alaska Packers' Association (Calif.)	San Francisco, Calif.	111 California Street.
46	Frt.	3		Lehigh Wilkes-Barre Coal Co. (Pa.)	New York, N. Y.	113 Liberty Street.
47	Fsh.	20		North American Fisheries (Wash.)	Seward, Alaska.	Seldovia, Alaska.
48	Pas.	38	3,300	New York, Philadelphia & Norfolk R. R. Co. (Va.)	Cape Charles, Va.	
49	Frt.	9		Whitney & Hodden Shipping Co. (Ala.)	Mobile, Ala.	City Bank Building.
50	Tow.	14	873	New York, Philadelphia & Norfolk R. R. Co.	Cape Charles, Va.	
51	Frt.	1	900	Alaska S. S. Co. (Nev.)	New York, N. Y.	120 Broadway.
52	Frt.	6		Walter A. Hodden	Mobile, Ala.	1005 Government Street.
53	Frt.	9		Sanders & Kirchmann	San Francisco, Calif.	American National Bank Building.
54	Pas.	112	8,244	Oceanic S. S. Co. (Calif.)	do.	215 Market Street.
55	Fsh.	11	200	Star & Crescent Boat Co. (Calif.)	San Diego, Calif.	Foot Broadway.
56	Tow.	8	790	Treat Lakes Dredge & Dock Co. (N. J.)	New York, N. Y.	17 Battery Place.
57	Msc.	3		Merritt-Chapman Derrick & Wrecking Co. (W. Va.)	do.	Do.
58	Frt.	10		Charles Nelson Co. (Calif.)	San Francisco, Calif.	230 California Street.
59	Frt.	20	600	J. R. Hanfly Co. (Calif.)	do.	24 Market Street.
60	Pas.	125	8,729	Oceanic S. S. Co. (Calif.)	do.	215 Market Street.
61	Frt.	10		Sanders & Kirchmann	do.	American National Bank Building.
62	Pas.	24	1,000	Monticello S. S. Co. (Me.)	do.	North of Ferry Building.
63	Tnk.	28	2,600	Union Oil Co. of California (Calif.)	Los Angeles, Calif.	Union Oil Building.
64	Pas.	127	8,500	Oceanic S. S. Co. (Calif.)	San Francisco, Calif.	215 Market Street.
65	Msc.	9		First National Productions Corporation (Del.)	Los Angeles, Calif.	First National Studios, Burbank, Calif.
66	Tow.	16	750	Tugboat Prudence Co. (Del.)	Philadelphia, Pa.	111 Walnut Street.
67	Frt.	30		Alaska Packers' Association (Calif.)	San Francisco, Calif.	111 California Street.
68	Frt.	10		Morecraft Transportation Corporation (Del.)	New York, N. Y.	17 Battery Place.
69	Frt.	9		Roseland Corporation (Fla.)	Jacksonville, Fla.	1742 Laura Street.
70	Msc.	2		George E. Billings	San Francisco, Calif.	312 California Street.

* Sold to Durham Transportation Co., but document not yet surrendered.

Line No.	Official No.	Signal letters	Rig	Name of vessel	Tonnage		Dimensions			When built	Where built
					Gross	Net	Length	Breadth	Depth		
1	136868	KQRD	Sl. s.	<i>Enterprise</i>	2,806	1,679	318.8	37.4	26.0	1882	Newcastle, England...
2	130906	KQRH	Sl. s.	LOUISIANA.....	2,849	1,797	290.0	42.2	23.2	1901	Chicago, Ill.
3	130907	KQRJ	Sl. s.	ALABAMA.....	2,801	2,173	294.0	42.2	23.2	1901	do.
4	130908	KQRL	Sl. s.	FEDERAL.....	2,881	2,159	303.2	42.2	23.2	1901	do.
5	107630	KQSJ	Sch.	Alumna.....	690	614	189.1	40.0	15.6	1901	North Bend, Ore.
6	127525	KQSN	Se. b.	Cardenas.....	1,570	1,428	245.0	43.2	19.0	1901	Bath, Me.
7	127527	KQSP	Sl. s.	Chehalls.....	663	421	183.3	37.5	14.8	1901	Fairhaven, Calif.
8	77463	KQTF	Sl. s.	John D. Collins.....	325	238	117.3	22.8	10.9	1901	Totenville, N. Y.
9	111339	KQTG	Sl. b.	Rockland.....	431	403	163.0	34.3	10.4	1901	Bath, Me.
10	3882	KQTL	Shp.	STAR OF ALASKA.....	1,862	1,500	256.3	38.5	17.5	1886	Glasgow, Scotland.
11	117030	KQTN	Sl. s.	TUARR.....	374	251	140.5	26.0	15.5	1901	Port Richmond, N. Y.
12	136852	KQTV	Sl. s.	EL VALLE.....	4,605	2,896	391.7	48.3	15.8	1901	Newport News, Va.
13	150900	KQVD	Sl. s.	PENNSLVN.....	137	93	86.3	20.6	9.6	1901	Philadelphia, Pa.
14	93132	KQVM	Sl. s.	MONTREY.....	4,720	2,877	311.0	47.7	16.9	1901	do.
15	107652	KQVN	Sl. s.	APACHE.....	4,145	3,205	336.5	46.1	20.5	1901	do.
16	111347	KQVT	Se. b.	Hobesonla.....	955	866	195.0	35.0	17.0	1901	Noank, Conn.
17	161181	KQWL	Se. b.	Kimberton.....	955	866	195.0	35.0	17.0	1901	do.
18	86576	KRIW	Sch.	Gamble.....	726	626	183.7	38.0	13.8	1901	Port Blakely, Wash.
19	107665	KRIV	Sl. s.	ANAPHOE.....	4,145	3,205	336.5	46.1	20.5	1901	Philadelphia, Pa.
20	130931	KRIH	Sl. s.	New Shoreham.....	503	317	151.0	28.1	11.8	1901	East Boston, Mass.
21	93105	KRCJ	Se. b.	Manuheu.....	955	866	195.0	35.0	17.0	1901	Noank, Conn.
22	86581	KRCN	Sl. s.	Cleone.....	228	126	123.0	30.0	9.5	1901	Alameda, Calif.
23	107670	KRIJ	Sl. s.	Anna W.....	201	139	103.5	25.5	10.5	1901	Philadelphia, Pa.
24	107636	KRDM	Ol. s.	Altak.....	115	73	91.0	23.5	10.0	1901	Alameda, Calif.
25	136916	KRDQ	Sl. s.	El. Dia.....	4,501	2,798	391.7	48.3	15.8	1901	Newport News, Va.
26	157626	KRFJ	Sl. s.	Dubois.....	223	151	105.4	25.4	12.0	1901	Totenville, N. Y.
27	117050	KRFM	Sch.	Samar.....	710	673	189.0	38.5	14.0	1901	Alameda, Calif.
28	145897	KRFT	Sl. s.	ROY HOOBER.....	220	140	103.0	23.0	12.3	1901	Philadelphia, Pa.
29	3104	KRGC	Sl. s.	ADMIRAL EVANS.....	2,110	1,728	253.1	38.4	22.8	1901	Toledo, Ohio.
30	81788	KRCF	Sl. s.	ADMIRAL WATSON.....	2,069	1,253	253.1	38.4	22.8	1902	do.
31	86597	KRQH	Hkn.	Georgina.....	998	870	210.0	41.0	15.7	1901	Fairhaven, Calif.
32	117057	KRIQ	Se. b.	Sancon.....	955	866	195.0	35.0	17.0	1901	Noank, Conn.
33	127522	KRIG	Sl. s.	Chilkat.....	172	98	115.5	24.0	10.5	1901	San Francisco, Calif.
34	127578	KRIV	Sl. s.	CARIBLE.....	614	438	157.0	29.0	17.5	1901	Philadelphia, Pa.
35	150921	KRIW	Sl. s.	PATIENCE.....	292	198	122.3	25.0	14.0	1901	Camden, N. J.
36	107707	KRIH	Sch.	Aurora.....	1,211	1,070	221.3	42.4	17.7	1901	Everett, Wash.
37	93207	KRIJ	Sl. s.	Bertie M. Hamlon.....	469	237	148.0	35.0	10.5	1901	Marshfield, Ore.
38	136951	KRIH	Sl. s.	Et. Siglo.....	4,598	2,800	391.7	48.3	15.8	1901	Newport News, Va.
39	93213	KRIQ	Sch.	Mary F. Barrett.....	1,833	1,564	211.4	43.3	24.7	1901	Bath, Me.
40	157398	KRIH	Sl. s.	Chris.....	153	70	102.0	30.7	10.0	1893	Camden, N. J.
41	117059	KRIH	Sch.	Sophia Christenson.....	675	570	180.0	38.0	13.4	1901	Port Blakely, Wash.
42	141765	KRIW	Se. b.	Langhorn.....	955	866	195.0	35.0	17.0	1901	Noank, Conn.
43	95988	KRIJ	Sl. s.	Rowen Carl.....	180	93	106.3	24.2	12.5	1880	New London, Conn.
44	91477	KRIJ	Sl. s.	Hed Ash No. 3.....	167	80	106.5	23.5	11.0	1882	Mystic, Conn.
45	111121	KRIJ	Sl. s.	Joan Plannery.....	171	74	91.0	23.5	10.8	1890	New London, Conn.
46	100751	KRIJ	Sl. s.	Sand Beach.....	248	168	119.1	29.0	9.3	1901	Tanklos, Cove, N. Y.
47	127507	KRIW	Sch.	Charles H. Kinck.....	592	411	150.3	35.0	12.6	1901	Noank, Conn.
48	136962	KRIE	Sl. s.	Et. Alva.....	4,611	2,897	391.7	48.3	15.8	1901	Newport News, Va.
49	145929	KRIE	Sl. s.	Phoenix.....	256	160	126.5	30.5	10.0	1902	Alameda, Calif.
50	81789	KRIAI	Sch.	Wm. Nottingham.....	1,201	1,062	211.7	42.3	16.5	1902	Ballard, Wash.
51	127066	KRIE	Sl. s.	CALVERT.....	850	604	180.0	40.0	10.3	1902	Philadelphia, Pa.
52	117115	KRIE	Sl. s.	Santa Monica.....	497	318	126.0	31.0	12.0	1902	San Francisco, Calif.
53	117116	KRIE	Sl. s.	ADMIRAL ROGERS.....	2,277	1,350	270.1	40.1	17.3	1902	do.
54	111391	KRIAI	Sl. s.	Unimak.....	258	158	124.8	31.5	9.5	1902	Alameda, Calif.
55	111392	KRIAF	Sch.	Resolute.....	681	610	182.2	39.5	14.2	1902	Hoquiam, Wash.
56	107721	KRIAI	Shp.	STAR OF LAPLAND.....	3,381	3,000	332.1	45.4	26.1	1902	Bath, Me.
57	117125	KRIAT	Sl. s.	ASCON.....	9,610	7,531	480.5	68.0	28.0	1902	Sparrows Point, Md.
58	127631	KRIE	Sch.	Cora F. Cressy.....	2,469	2,089	273.0	45.4	27.0	1902	Bath, Me.
59	150938	KRPF	Sl. s.	Prentiss.....	406	267	144.0	31.5	11.5	1902	Oakland, Calif.
60	99909	KRPI	Se. b.	Herndon.....	1,763	1,651	252.0	43.0	20.0	1902	Noank, Conn.
61	96311	KRPI	Sl. s.	Hermosa.....	483	331	139.0	28.0	11.5	1902	Wilmington, Calif.
62	111405	KRIW	Sl. s.	HEMONDO.....	1,221	735	188.0	38.0	19.3	1902	Toledo, Ohio.
63	99621	KRIQ	Bk.	STAR OF HOLLAND.....	2,301	1,065	281.7	39.7	23.5	1885	Helfast, Ireland.
64	20637	KRIH	Sl. s.	TRANSFORD.....	893	487	193.0	30.1	11.2	1902	Baltimore, Md.
65	117150	KRIJ	Sl. s.	Edith.....	106	62	111.1	16.6	10.2	1902	Hoston, Mass.
66	93272	KRIH	Sch.	Melrose.....	615	542	175.4	37.9	13.9	1902	Hoquiam, Wash.
67	145341	KRIW	Sl. s.	CRISTOBAL.....	9,691	7,026	489.5	68.0	28.9	1902	Sparrows Point, Md.
68	130979	KRIV	Sl. s.	Norumbega.....	391	142	146.0	28.6	10.1	1902	Bath, Me.
69	77542	KRIE	Sl. s.	JOHN A. HUGHES.....	157	107	90.0	20.5	10.8	1902	Camden, N. J.
70	81832	KRIE	Sch.	Wills A. Holder.....	1,188	1,010	210.8	42.2	10.3	1902	Ballard, Wash.
71	93291	KRIH	Sch.	M. Tarner.....	816	763	185.0	42.2	15.0	1902	Hencha, Calif.
72	107786	KRIH	Sch.	Mindanao.....	566	495	161.8	37.0	13.1	1902	Aberdeen, Wash.
73	111419	KRIE	On. s.	Ruby.....	315	273	132.0	34.0	9.0	1902	Alameda, Calif.
74	81831	KRIE	Sch.	William Hisbee.....	309	206	133.1	31.2	9.3	1902	Rockland, Me.
75	3910	KRIE	Sch.	Blakely.....	714	632	183.1	39.0	14.2	1902	Port Blakely, Wash.

Merchant Vessels

Line No.	Service	Crew	Horse-power	Name of owner	Home port	Address of owner
1	Pas.	48	4,600	Matson Navigation Co. (Calif.)	San Francisco, Calif.	215 Market Street.
2	Tnk.	30	1,150	Texas Co. (Del.)	Wilmington, Del.	7 West Tenth Street.
3	Tnk.	30	1,150	do	do	do
4	Tnk.	33	1,000	Petroleum Navigation Co. (Tex.)	Houston, Tex.	1307 Petroleum Building.
5	Frt.	9		Diedrich Ottman	San Francisco, Calif.	42 Clay Street.
6	Frt.	5		Howard V. Redgate	Boston, Mass.	28 T. Wharf.
7	Frt.	25	675	Robert C. Sudden	San Francisco, Calif.	Third and Mariposa Street.
8	Tow.	4	250	Madison Transportation Co.	Perth Amboy, N. J.	Keansburg, N. J.
9	Frt.	2		Staples Transportation Co. (Me.)	Fall River, Mass.	Reading Terminal.
10	Fsh.	75		Alaska Packers' Association (Calif.)	San Francisco, Calif.	111 California Street.
11	Tow.	17	900	Joseph F. O'Boyle	New York, N. Y.	11 Moore Street.
12	Frt.	44	4,300	Southern Pacific Co. (Ky.)	do	Pier 49, North River.
13	Tow.	5	600	Reading Co. (Pa.)	Philadelphia, Pa.	Reading Terminal.
14	Pas.	94	2,600	New York & Cuba Mail S. S. Co. (Me.)	New York, N. Y.	Foot Wall Street.
15	Pas.	86	5,000	Clyde S. S. Co. (Me.)	do	Pier 36, North River.
16	Frt.	4		Reading Co. (Pa.)	Philadelphia, Pa.	Reading Terminal.
17	Frt.	4		do	do	do
18	Frt.	8		Whitman Hydro.	Tampa, Fla.	3416 Thirteenth Street.
19	Pas.	80	6,000	Clyde S. S. Co. (Me.)	New York, N. Y.	Pier 36, North River.
20	Pas.	10	847	Town of New Shoreham	Newport, R. I.	New Shoreham, R. I.
21	Frt.	4		Reading Co. (Pa.)	Philadelphia, Pa.	Reading Terminal.
22	Frt.	15	200	James K. Nelson (Calif.)	San Francisco, Calif.	Pier 17.
23	Tow.	12	600	Cuhill Towing Line (N. J.)	New York, N. Y.	11 Moore Street.
24	Fsh.	11	3,300	Alaska Packers' Association (Calif.)	San Francisco, Calif.	111 California Street.
25	Frt.	51	3,800	Southern Pacific Co. (Ky.)	New York, N. Y.	Pier 49, North River.
26	Tow.	11	460	Henry Du Bols Sons Co. (N. Y.)	do	17 State Street.
27	Frt.	10		Sanders & Kirchmann	do	American National Bank Building.
28	Tow.	10	500	Sinclair Navigation Co. (Del.)	do	45 Nassau Street.
29	Pas.	45	2,000	Pacific S. S. Co. (Me.)	Seattle, Wash.	1519 South Railroad Avenue.
30	Pas.	61	2,000	do	Tacoma, Wash.	Arthur Rust Building.
31	Frt.	5		Eschen & Minor Co. (Calif.)	San Francisco, Calif.	24 California Street.
32	Frt.	4		Reading Co. (Pa.)	Philadelphia, Pa.	Reading Terminal.
33	Frt.	22	250	Alaska Packers' Association (Calif.)	San Francisco, Calif.	111 California Street.
34	Tow.	19	600	Reading Co. (Pa.)	Philadelphia, Pa.	Reading Terminal.
35	Tow.	44	500	do	do	do
36	Frt.	15		Charles Nelson Co. (Calif.)	San Francisco, Calif.	230 California Street.
37	Fsh.	17	180	D. J. Hanlon	do	112 Market Street.
38	Frt.	51	3,500	Southern Pacific Co. (Ky.)	New York, N. Y.	Pier 49, North River.
39	Frt.	10		Gardner G. Deering	Bath, Me.	226 Washington Street.
40	Tow.	7	760	Wood Towing Co. (Va.)	Norfolk, Va.	Roanoke Dock.
41	Frt.	11		J. B. Shields	Seattle, Wash.	Pier 1.
42	Frt.	4		Reading Co. (Pa.)	Philadelphia, Pa.	Reading Terminal.
43	Tow.	9	600	Edward Card Co. (N. Y.)	New York, N. Y.	11 Moore Street.
44	Tow.	6	450	Red Ash Transportation Co. (Del.)	do	do
45	Tow.	8	350	Waterman Towing Corporation (N. Y.)	do	15 Moore Street.
46	Frt.	7	350	Rockaway White Sand Co. (N. Y.)	do	160 Fifth Avenue.
47	Frt.	6		Carlos Barry	New London, Conn.	61 State Street.
48	Frt.	43	3,500	Southern Pacific Co. (Ky.)	New York, N. Y.	Pier 49, North River.
49	Frt.	18	210	Goodyear Woodland Lumber Co. (Me.)	San Francisco, Calif.	582 Market Street.
50	Frt.	3		Washington Tug & Barge Co. (Wash.)	Seattle, Wash.	Pier 40.
51	Pas.	37	1,500	Baltimore & Virginia Steamboat Co. (Md.)	Baltimore, Md.	Pier 1, Pratt Street.
52	Frt.	18	400	J. R. Hanly Co. (Calif.)	San Francisco, Calif.	24 Market Street.
53	Frt.	31	2,900	Pacific S. S. Co. (Me.)	Tacoma, Wash.	Arthur Rust Building.
54	Frt.	13	250	H. A. Richardson	San Francisco, Calif.	320 Market Street.
55	Frt.	10		Whitney & Hodden Shipping Co. (Ala.)	Mobile, Ala.	50 South Commerce Street.
56	Frt.	30		Alaska Packers' Association (Calif.)	San Francisco, Calif.	111 California Street.
57	Pas.	108	4,000	Panama R. R. Co. (N. Y.)	New York, N. Y.	21 State Street.
58	Frt.	11		J. W. Harrower	Boston, Mass.	14 High Street, Plymouth, N. H.
59	Frt.	23	400	Andrew F. Mahoney (Calif.)	San Francisco, Calif.	1 Drumm Street.
60	Frt.	6		Reading Co. (Pa.)	Philadelphia, Pa.	Reading Terminal.
61	Pas.	3	325	Wilmington Transportation Co.	Los Angeles, Calif.	Wilmington, Calif.
62	Pas.	29	900	Alaska S. S. Co. (Nev.)	Seattle, Wash.	Pier 2.
63	Frt.	21		Alaska Packers' Association (Calif.)	San Francisco, Calif.	111 California Street.
64	Frt.	15	1,000	H. Lino S. S. Co. (Del.)	New York, N. Y.	26 Court Street (H).
65	Pas.	8	450	Theo. J. Derva Lino (N. Y.)	do	Jamaica, N. Y.
66	Frt.	8		Joseph A. Ollver	San Francisco, Calif.	24 California Street.
67	Frt.	126	4,000	Panama R. R. Co. (N. Y.)	New York, N. Y.	21 State Street.
68	Pas.	15	700	Malco Central R. R. Co. (Me.)	Portland, Me.	Union Station.
69	Tow.	11	600	John A. Hughes Tug Co. (Del.)	Philadelphia, Pa.	115 Walnut Street.
70	Frt.	12		Holden Co. (Fla.)	Pensacola, Fla.	810 South Palafox Street.
71	Frt.	9		Whitney & Hodden Shipping Co. (Ala.)	Mobile, Ala.	50 South Commerce Street.
72	Frt.	9		George R. Fauset	Los Angeles, Calif.	Monrovia, Calif.
73	Frt.	10	1,400	Kuskokwim Fishing & Transportation Co. (Wash.)	Seattle, Wash.	First Avenue, South and Jackson Streets.
74	Frt.	5		I. L. Snow	Rockland, Me.	79 Mechanic Street.
75	Frt.	10		Lemuel A. Scott	Mobile, Ala.	215 Staples-Powell Building.

Line No.	Official No.	Signal letters	Rig	Name of vessel	Tonnage		Dimensions			When built	Where built
					Gross	Net	Length	Breadth	Depth		
1	145944	KSBQ	St. s.	TEXAN.....	8,522	5,456	471.0	57.2	31.8	1902	Camden, N. J.
2	117184	KSBII	St. s.	Sea Rover.....	199	116	121.0	24.5	15.0	1902	San Francisco, Calif.
3	127693	KSBI	St. s.	CHEERTOWAGA.....	331	166	126.3	24.7	15.3	1902	Port Richmond, N. Y.
4	145947	KSBT	St. s.	DULCINO.....	2,951	1,986	291.4	42.0	26.9	1902	Toledo, Ohio.
5	117195	KSCL	Sc. b.	S. O. Co. No. 93 (steel).....	2,473	1,857	280.1	45.4	23.4	1902	Bath, Me.
6	117196	KSCM	Sch.	Salem.....	767	638	195.0	41.0	15.0	1902	San Francisco, Calif.
7	107803	KSCR	St. s.	SANDY HOOK.....	301	213	168.6	24.4	12.6	1902	Elizabeth, N. J.
8	137038	KSCOT	Sc. h.	Emille.....	1,069	930	216.5	35.2	18.3	1902	Bath, Me.
9	96658	KSDT	St. s.	HURON.....	3,318	2,590	261.2	43.1	20.6	1902	Philadelphia, Pa.
10	96659	KSFB	Ol. s.	ETHEL M. STENLING.....	1,049	838	195.7	42.3	17.9	1900	Dumbarlon, Scotland.
11	127718	KSFD	St. s.	Centrulla.....	487	324	160.5	36.0	12.6	1902	Alameda, Calif.
12	96660	KSFG	St. s.	HONEYBROOK.....	373	253	126.2	26.0	15.2	1902	Philadelphia, Pa.
13	93343	KSFG	Sch.	Mabel Gale.....	762	619	183.5	39.4	16.0	1902	Port Blakely, Wash.
14	117210	KSFL	St. s.	SOCONY 14.....	164	111	91.0	22.0	9.4	1902	Philadelphia, Pa.
15	117220	KSFM	St. s.	SOCONY 15.....	164	111	91.0	22.0	9.4	1903	do.
16	96661	KSFM	Sch.	Tamarco.....	650	522	172.8	36.6	14.0	9103	Bath, Me.
17	86656	KSFW	St. s.	GULFPORT.....	224	152	102.0	24.0	11.7	1903	Philadelphia, Pa.
18	157683	KSOD	St. s.	W. H. McAllister.....	154	104	107.0	22.5	10.7	1903	Baltimore, Md.
19	117224	KSOD	St. s.	S. S. Co. No. 12 (steel).....	158	107	90.0	20.5	11.0	1903	Camden, N. J.
20	141847	KSIIJ	St. s.	L. V. Schermerhorn.....	181	123	98.3	22.7	11.4	1903	do.
21	86663	KSIII	Sch.	Cardiner (G. Deering).....	1,682	1,714	251.6	44.4	25.1	1903	Bath, Me.
22	86665	KSIII	Sch.	George E. Billings.....	1,260	1,103	224.0	42.4	18.3	1903	Port Blakely, Wash.
23	137091	KSIN	Sch.	Edward R. Balrd, Jr.....	270	238	132.0	28.3	9.8	1903	Bethel, Del.
24	111453	KSIV	St. s.	ROSELLE.....	220	149	95.0	24.5	13.8	1903	Philadelphia, Pa.
25	93369	KSJF	St. s.	VERGINIAN.....	8,015	6,014	491.5	58.2	24.4	1903	Sparrows Point, Md.
26	117241	KSJW	St. s.	Samsun.....	328	223	116.0	32.5	7.5	1903	West Seattle, Wash.
27	141861	KSJO	St. s.	LINGIER.....	3,737	2,396	352.5	40.4	26.2	1903	Camden, N. J.
28	161227	KSJO	Ol. s.	MARYLAND.....	2,498	2,068	259.5	45.3	22.9	1903	Bath, Me.
29	06683	KSJP	Sc. h.	Battle.....	1,286	1,163	230.3	39.0	17.3	1903	do.
30	117254	KSJR	Sch.	SIENANGO.....	2,365	1,824	298.0	44.8	21.0	1903	do.
31	93378	KSMB	St. s.	MONTCLAIR.....	139	88	80.0	21.6	11.4	1903	Camden, N. J.
32	141868	KSMC	Sc. b.	Mary H. Keeler.....	1,557	1,441	246.2	43.3	19.3	1903	Bath, Me.
33	96694	KSMO	St. s.	Stony Creek.....	315	216	120.4	28.0	9.8	1903	Noank, Conn.
34	93395	KSMW	St. s.	Monhegan.....	387	212	128.0	28.7	11.2	1903	Rockland, Me.
35	127768	KSNB	St. s.	CALVIN AUSTIN.....	3,826	2,853	298.9	60.8	17.8	1903	Wilmington, Del.
36	200226	KSND	Ol. s.	Mary F. Curtis.....	121	65	101.3	24.0	11.2	1903	Essex, Mass.
37	200309	KSNV	St. s.	CARMINA.....	260	148	140.1	21.6	11.0	1903	South Boston, Mass.
38	200146	KSPP	Sc. b.	SOCONY 92.....	3,248	3,044	302.4	43.3	28.6	1903	Port Richmond, N. Y.
39	200120	KSPP	Sc. h.	Annie.....	1,098	989	221.0	35.5	18.1	1903	Bath, Me.
40	200139	KSRN	St. s.	STANFORD II.....	616	418	157.0	30.0	16.5	1903	Philadelphia, Pa.
41	200148	KSRQ	St. s.	CRISFIELD.....	236	160	110.5	24.1	12.6	1903	Sparrows Point, Md.
42	200168	KSRV	St. s.	SAN JACINTO.....	6,069	3,870	380.0	53.0	24.7	1903	Chester, Pa.
43	200470	KSRW	Sch.	Horace A. Stone.....	1,370	1,237	208.5	38.0	20.7	1903	Brewer, Me.
44	200178	KSTD	St. s.	PHILIP J. KENNY.....	154	104	80.7	21.5	10.5	1903	Chester, Pa.
45	200103	KSTII	St. s.	MONOLIA.....	15,412	9,308	600.0	65.3	23.1	1903	Camden, N. J.
46	200554	KSTQ	St. s.	Elizabeth.....	415	280	142.0	35.8	9.0	1903	San Francisco, Calif.
47	200557	KSTR	St. s.	JOHN F. LEWIS.....	148	101	90.0	20.5	10.8	1904	Camden, N. J.
48	200586	KSVB	St. s.	WYOMISSING.....	222	151	104.6	24.0	11.8	1904	Philadelphia, Pa.
49	200505	KSVF	St. s.	LANSING.....	4,613	2,841	389.4	47.2	27.0	1890	Newcastle, England.
50	200623	KSVM	Sc. h.	Beattie.....	1,117	1,009	221.5	35.5	18.5	1901	Bath, Me.
51	200617	KSVW	Sc. b.	Marion.....	693	684	175.1	28.0	18.8	1898	Dumdece, Scotland.
52	200690	KSWO	St. s.	MANCHUHA.....	15,444	9,324	600.0	65.3	23.1	1904	Camden, N. J.
53	200718	KSWJ	Sch.	Anthony D. Nichols.....	680	661	172.0	36.6	13.5	1904	Bath, Me.
54	200725	KSWM	St. s.	LIKE LIKE.....	374	214	136.1	30.1	11.5	1904	San Francisco, Calif.
55	200761	KSWQ	St. s.	TRANSFER NO. 16.....	268	182	112.0	26.2	14.0	1904	Philadelphia, Pa.
56	200786	KTBF	Sc. h.	Oley.....	1,780	1,672	256.0	43.0	20.0	1904	Noank, Conn.
57	200789	KTHG	Sc. b.	SOCONY 94.....	4,107	3,934	360.5	50.0	27.0	1904	Shooters Island, N. Y.
58	200709	KTBJ	St. s.	TRANSFER NO. 17.....	268	182	112.0	26.2	14.0	1904	Philadelphia, Pa.
59	200822	KTBQ	St. s.	F. H. Beckwith.....	195	118	130.7	22.0	9.3	1904	Pocomoke City, Md.
60	200840	KTHS	St. s.	CITY OF COLUMBUS.....	5,433	4,111	377.5	49.0	15.8	1904	Chester, Pa.
61	200844	KTBV	St. s.	TRANSFER NO. 18.....	268	182	112.0	26.2	14.0	1904	Philadelphia, Pa.
62	200856	KTCB	St. s.	CASPAR.....	730	478	175.5	34.0	14.5	1904	Alameda, Calif.
63	200905	KTCP	St. s.	Paul Card.....	160	109	107.5	21.6	11.0	1904	Baltimore, Md.
64	200930	KTDB	St. s.	NANUET.....	217	148	102.2	24.4	12.3	1904	Port Richmond, N. Y.
65	200931	KTDC	St. s.	WAVERLY.....	217	148	102.2	24.4	12.3	1904	do.
66	200939	KTDF	Sch.	J. W. Clise.....	845	715	185.0	41.0	14.0	1904	Ballard, Wash.
67	200941	KTDG	St. s.	BOSTON.....	3,626	2,466	292.6	63.0	20.4	1904	Quincy, Mass.
68	200955	KTDJ	Sc. b.	S. O. Co. No. 05.....	4,212	3,708	360.5	50.0	27.0	1904	Shooters Island, N. Y.
69	200962	KTDM	St. s.	P. R. R. No. 32.....	201	137	99.0	24.0	12.0	1904	Sparrows Point, Md.

Merchant Vessels

Line No.	Service	Crew	Horse-power	Name of owner	Home port	Address of owner
1	Frt.	38	3,700	American-Hawallan S. S. Co. (N. J.)	New York, N. Y.	10 Bridge Street.
2	Tow.	7	800	Ship Owners & Merchants Tugboat Co. (Calif.)	San Francisco, Calif.	Pier 15.
3	Tow.	12	350	Bee Line Transportation Co. (Del.)	Perth Amboy, N. J.	Box 282.
4	Tnk.	32	1,200	American Sugar Transit Corporation (Del.)	New York, N. Y.	117 Wall Street.
5	Tnk.	12		Standard Oil Co. of California (Del.)	San Francisco, Calif.	225 Bush Street.
6	Frt.	10		J. M. Scott.	Mobilo, Ala.	202 South Monterey Street.
7	Plt.	20	1,000	United New York and Sandy Hook Pilots' Association (N. J.)	New York, N. Y.	Staten Island Ferry Building.
8	Frt.	4		Mystic S. S. Co. (Mass.) (trustee)	Boston, Mass.	250 Stuart Street.
9	Pas.	60	5,000	Clyde S. S. Co. (Me.)	New York, N. Y.	Pier 36, North River.
10	Frt.	15	480	Nannio T. Bartlett.	Los Angeles, Calif.	Hell, Calif.
11	Frt.	18	475	Bayside Itedwood Co. (Calif.)	San Francisco, Calif.	261 Pine Street.
12	Tow.	16	500	Lehigh Wilkes-Barre Coal Co. (Pa.)	New York, N. Y.	143 Liberty Street.
13	Frt.	9		Schooner Mabel Gale (Tex.)	Houston, Tex.	418 Humble Building.
14	Tow.	7	500	Standard Transportation Co. (Del.)	New York, N. Y.	26 Broadway.
15	Tow.	7	500	do.	do.	do.
16	Frt.	8		A. O. McLaughlin.	Tampa, Fla.	312 West Francis Avenue.
17	Tow.	16	500	Honston Towing Co. (Tex.)	Houston, Tex.	Colton Exchange Building.
18	Tow.	9	370	James P. McAllister.	New York, N. Y.	17 Stato Street.
19	Tow.	9	1,000	Standard Shipping Co. (Del.)	Baltimore, Md.	Second Avenue and Clifton Street.
20	Tow.	12	550	American Dredging Co. (Pa.)	Philadelphia, Pa.	308 Chestnut Street.
21	Frt.	10		G. G. Deering Co.	Bath, Me.	226 Washington Street.
22	Fsh.	4		H. D. Brodie.	San Diego, Calif.	260 California Street, Box E. Oceanside, Calif.
23	Frt.	6		C. C. Paul & Co.	Baltimore, Md.	Stewart Building.
24	Tow.	9	500	Central Railroad of N. J. (N. J.)	New York, N. Y.	113 Liberty Street.
25	Frt.	40	5,200	American-Hawallan S. S. Co. (N. J.)	do.	10 Bridge Street.
26	Frt.	12	75	Alusworth Dunn Co. (Wash.)	Seattle, Wash.	White Bulding.
27	Tnk.	35	2,300	Gulf Refining Co. (Tex.)	Port Arthur, Tex.	West Port Arthur, Tex.
28	Frt.	25	720	Texas Co. (Del.)	Wilmington, Del.	7 West Tenth Street.
29	Frt.	4		Howard V. Redgate.	Boston, Mass.	25 T. Wharf.
30	Tnk.	11		Gulf Refining Co. (Tex.)	Port Arthur, Tex.	West Port Arthur, Tex.
31	Tow.	0	250	Delaware, Lackawanna & Western R. R. Co. (Pa.)	New York, N. Y.	90 West Street.
32	Frt.	4		Ehner A. Keeler.	do.	1 Broadway.
33	Frt.	12	338	Stony Creek Improvement Co. (Md.)	Baltimore, Md.	Foot Broadway.
34	Pas.	16	900	Providence, Fall River & Newport Steamboat Co. (R. I.)	Providence, R. I.	136 Dyer Street.
35	Pas.	63	2,700	Eastern S. S. Lines (Me.)	Portsmouth, N. H.	Ellot, Me.
36	Cod.	19	120	Gorton Pow Vessels Co. (Mass.)	Gloucester, Mass.	Howe Square.
37	Plt.	12	450	Association of Maryland Pilots.	Baltimore, Md.	Foot Broadway.
38	Tnk.	10		Standard Transportation Co. (Del.)	New York, N. Y.	26 Broadway.
39	Frt.	0		Metropolitan Coal Co. (Mass.)	Boston, Mass.	20 Exchange Place.
40	Tow.	22	1,000	Standard Oil Co. (N. Y.)	New York, N. Y.	26 Broadway.
41	Tow.	16	600	New York, Philadelphia & Norfolk R. R. Co.	Cape Charles, Va.	
42	Frt.	00	5,000	Mallory S. S. Co. (Me.)	New York, N. Y.	Pier 36, North River.
43	Frt.	0		Crowell & Thurlow (Me.)	Boston, Mass.	131 Stato Street.
44	Tow.	6	500	New York Towing and Transportation Corporation (N. Y.)	New York, N. Y.	80 Broad Street.
45	Pas.	132	12,000	Atlantic Transport Co. (W. Va.)	do.	1 Broadway.
46	Pas.	17	370	Hobbs, Wall & Co. (Calif.)	San Francisco, Calif.	1 Drumm Street.
47	Tow.	8	500	John F. Lewis Tug Co. (Del.)	Philadelphia, Pa.	116 Walnut Street.
48	Tow.	12	500	Reading Co. (Pa.)	do.	Reading Terminal.
49	Whl.	36	2,100	California Sea Products Co. (Calif.)	San Francisco, Calif.	332 Pine Street.
50	Frt.	4		Metropolitan Coal Co. (Mass.)	Boston, Mass.	20 Exchange Place.
51	Frt.	3		Neptuno Lino (Del.)	New York, N. Y.	25 Heaver Street.
52	Pas.	265	10,000	Atlantic Transport Co. (W. Va.)	do.	1 Broadway.
53	Frt.	0		Thorwald Peders.	do.	11 Broadway.
54	Pas.	41	413	Inter-Island Steam Navigation Co. (Ltd.)	Honolulu, Hawaii.	Port and Merchant Streets.
55	Tow.	13	1,000	New York, New Haven & Hartford R. R. Co. (Conn.)	New Haven, Conn.	285 Stato Street.
56	Frt.	0		Reading Co. (Pa.)	Philadelphia, Pa.	Reading Terminal.
57	Tnk.	14		Standard Transportation Co. (Del.)	New York, N. Y.	20 Broadway.
58	Tow.	13	1,000	New York, New Haven & Hartford R. R. Co. (Conn.)	New Haven, Conn.	Meadow and Water Streets.
59	Fsh.	23	480	United Oil & Fertilizer Corporation (Va.)	Cape Charles, Va.	Chincoteague, Va.
60	Pas.	78	5,000	Ocean S. S. Co. of Savannah (Ga.)	Savannah, Ga.	Ocean Steamship Terminal.
61	Tow.	13	1,000	New York, New Haven & Hartford R. R. Co. (Conn.)	New Haven, Conn.	285 Stato Street.
62	Frt.	19	700	Remco Steamship Co. (Calif.)	San Francisco, Calif.	582 Market Street.
63	Tow.	11	350	Hollis Towing Lino (N. Y.)	New York, N. Y.	11 Moore Street.
64	Tow.	12	900	Erle R. R. Co. (N. Y.)	do.	60 Church Street.
65	Tow.	12	900	do.	do.	do.
66	Frt.	8		Putnam Lumber Co. (Wis.)	Jacksonville, Fla.	Box 136.
67	Frt.	75	5,000	New England S. S. Co. (Conn.)	Fall River, Mass.	Central Street.
68	Tnk.	10		Standard Oil Co. (Calif.)	San Francisco, Calif.	Standard Oil Building.
69	Tow.	13	650	Pennsylvania R. R. Co. (Pa.)	New York, N. Y.	Thirty-third and Seventh Avenue.

Merchant Vessels

Line No.	Official No.	Signal letters	Rig	Name of vessel	Tonnage		Dimensions			When built	Where built
					Gross	Net	Length	Breadth	Depth		
1	201033	KTDR	St. s.	Northland.....	1,387	817	195.0	30.2	22.0	1904	Fairhaven, Calif.....
2	201047	KTDW	St. s.	Joseph Wharton.....	311	106	143.3	23.3	11.3	1904	Wilmington, Del.....
3	201054	KTFC	St. s.	Charles J. Colonna.....	248	101	124.4	22.0	10.5	1904	Berkley, Va.....
4	201058	KTFD	St. s.	Cabrillo.....	611	387	182.0	32.0	13.5	1904	San Pedro, Calif.....
5	201103	KTFN	St. s.	CITY OF ATLANTA.....	5,433	4,111	377.5	49.0	15.8	1904	Chester, Pa.....
6	201104	KTFP	St. s.	EDGAR F. CONEY.....	153	104	102.0	20.8	10.6	1904	Camden, N. J.....
7	201154	KTGD	So. b.	Horace A. Allyn.....	859	748	190.0	35.2	16.3	1904	Bath, Me.....
8	201167	KTGH	Sch.	Spring.....	1,780	1,672	256.0	43.0	20.0	1904	Noank, Conn.....
9	201169	KTGJ	St. s.	ONTARIO.....	3,099	1,952	292.2	42.2	15.9	1904	Camden, N. J.....
10	201177	KTGM	St. s.	P. R. R. No. 4.....	121	82	75.0	21.1	10.4	1904	Philadelphia, Pa.....
11	201200	KTGP	So. b.	Mingo.....	954	865	193.6	35.0	17.6	1904	Noank, Conn.....
12	201214	KTGR	Sch.	George F. Kinck.....	560	460	152.6	36.4	12.6	1904	Mystic, Conn.....
13	201265	KTIB	So. b.	Charles F. Pritchard.....	861	753	190.0	35.3	16.1	1904	Bath, Me.....
14	201360	KTJB	St. s.	J. W. TERRY.....	130	88	85.5	22.1	10.3	1904	Port Richmond, N. Y.....
15	201365	KTJC	So. b.	Barry.....	954	865	193.6	35.0	17.6	1904	Noank, Conn.....
16	201375	KTJD	St. s.	South Land.....	869	835	203.0	35.0	18.0	1904	Jacksonville, Fla.....
17	201383	KTJE	Ol. s.	Ingomar.....	143	85	104.8	25.7	11.4	1904	Essex, Mass.....
18	201394	KTJM	Sch.	Ellen Little.....	999	807	188.2	39.2	11.7	1901	Lockland, Mo.....
19	201390	KTJP	Sch.	Anna M. Hudson.....	338	299	133.5	31.8	10.0	1901	Bethel, Del.....
20	201446	KTLE	St. s.	Northwood.....	1,323	1,017	203.0	38.5	15.0	1904	Winslow, Wash.....
21	201451	KTLO	St. s.	Anna E. Combes.....	138	114	113.6	23.2	6.0	1904	East Rockaway, N. Y.....
22	201458	KTLL	St. s.	Virgintan.....	179	122	102.5	22.5	10.4	1904	Camden, N. J.....
23	201483	KTLL	St. s.	San Juan.....	284	128	118.0	24.5	13.5	1901	Seattle, Wash.....
24	201520	KTLS	So. b.	George K. Stetson.....	675	577	175.8	35.1	14.1	1904	Bath, Me.....
25	201538	KTMC	St. s.	LENAPE.....	637	433	157.7	20.0	17.2	1904	Camden, N. J.....
26	201544	KTML	St. s.	Vanguard.....	358	228	137.5	32.5	10.8	1904	Alameda, Calif.....
27	201545	KTML	St. s.	Arabs.....	155	91	109.5	24.5	12.0	1904	San Francisco, Calif.....
28	201556	KTMR	St. s.	ELMER A. KEELER.....	236	160	111.4	23.9	12.9	1904	Port Richmond, N. Y.....
29	201557	KTMS	St. s.	Nouparell.....	167	99	101.0	25.0	12.0	1904	Noank, Conn.....
30	201593	KTND	St. s.	SOCONY II.....	129	87	81.7	20.5	9.9	1904	Philadelphia, Pa.....
31	201594	KTNF	St. s.	ATLANTIC.....	129	87	81.7	20.5	9.0	1901	do.....
32	201603	KTNG	So. b.	Molino.....	954	865	193.6	35.0	17.6	1904	Noank, Conn.....
33	201630	KTNP	Sch.	John Forsyth.....	2,198	2,067	279.4	47.4	21.5	1904	New London, Conn.....
34	201638	KTNS	Bkn.	Monterey.....	1,851	1,694	260.0	39.5	24.0	1878	Southampton, England.....
35	201645	KTNW	St. s.	CAPTAIN A. F. LUCAS.....	4,188	3,257	360.0	60.0	21.5	1901	Richmond, Va.....
36	162281	KTPO	St. s.	Helen P. Drew.....	309	142	134.6	32.2	10.5	1904	Hogulam, Wash.....
37	201673	KTPI	So. b.	Cumru.....	1,780	1,672	256.0	43.0	20.0	1901	Noank, Conn.....
38	201688	KTPN	Sch.	Orleans.....	751	605	180.0	38.0	13.0	1905	Bath, Me.....
39	201690	KTQB	St. s.	GEO. F. RANDOLPH.....	211	144	112.0	23.0	11.2	1995	Baltimore, Md.....
40	220273	KTRC	Ol. s.	CAMINA.....	398	212	175.3	24.1	13.3	1893	'Froon, Scotland.....
41	201828	KTRW	So. b.	South East.....	808	835	203.0	35.0	18.0	1905	Jacksonville, Fla.....
42	201861	KTSB	St. s.	Sea Foam.....	339	205	127.0	32.0	10.0	1905	Aberdeen, Wash.....
43	201920	KTSQ	St. s.	CHIPPEWA.....	2,694	2,155	275.9	40.1	19.5	1905	Philadelphia, Pa.....
44	201935	KTSV	Sch.	Camilla May Page.....	688	467	175.9	36.5	14.2	1905	Bath, Me.....
45	201951	KTSW	Sch.	Angusta W. Snow.....	830	671	183.3	36.5	17.1	1905	Brewer, Me.....
46	202077	KTVP	So. b.	Anvil.....	363	276	116.0	24.5	16.5	1905	San Francisco, Calif.....
47	202129	KTWC	St. s.	Roosevelt.....	618	350	182.0	35.5	16.2	1904	Verona, Me.....
48	202235	KTWP	Sch.	Helvetia.....	499	425	157.4	36.2	12.8	1905	Rockland, Me.....
49	232540	KVCP	St. s.	Johan Poulsen.....	650	423	179.1	39.1	13.5	1905	Everett, Wash.....
50	202576	KVCQ	So. b.	Manantawny.....	721	623	177.0	35.0	14.2	1905	Noank, Conn.....
51	202631	KVDB	St. s.	TRANSFER No. 19.....	270	183	112.0	26.2	14.0	1905	Philadelphia, Pa.....
52	202631	KVDC	St. s.	TRANSFER No. 20.....	270	183	112.0	26.2	14.0	1905	do.....
53	202692	KVDH	So. b.	Tulpehocken.....	721	623	177.0	35.0	14.2	1905	Noank, Conn.....
54	200920	KVDJ	St. s.	INDIANAPOLIS.....	765	520	160.0	32.0	18.6	1904	Toledo, Ohio.....
55	202668	KVDN	St. s.	SPRAY.....	283	169	126.9	22.0	12.9	1905	Quincy, Mass.....
56	202687	KVDP	St. s.	J. B. Stetson.....	837	524	181.0	39.4	13.4	1905	Winslow, Wash.....
57	202701	KVDR	So. b.	Pamaneud.....	721	623	177.0	35.0	14.2	1905	Noank, Conn.....
58	202751	KVDW	St. s.	BERNARDVILLE.....	181	123	93.7	24.0	11.1	1906	Port Richmond, N. Y.....
59	202783	KVFO	St. s.	HUGH L. BOND, JR.....	212	144	112.0	23.1	11.2	1906	Baltimore, Md.....
60	202810	KVFP	So. b.	Pocopson.....	721	623	177.0	35.0	14.2	1906	Noank, Conn.....
61	202856	KVFW	St. s.	HIVERSIDE.....	300	204	118.1	25.0	8.7	1906	Port Richmond, N. Y.....
62	220118	KVGM	St. s.	SAVANNAH.....	263	124	146.0	22.0	12.5	1893	Glasgow, Scotland.....
63	203021	KVGS	St. s.	Ketchikan.....	229	169	136.0	22.8	13.0	1871	Huffman, N. Y.....
64	203023	KVGT	St. s.	PRYGNOCOCK.....	2,030	1,980	275.7	45.1	16.7	1906	Chester, Pa.....
65	203045	KVHT	So. b.	MAGNOLIA.....	681	603	171.0	31.0	15.0	1906	Camden, N. J.....
66	203045	KVHT	St. s.	Flverton.....	657	336	155.0	36.0	12.7	1906	Hogulam, Wash.....
67	203067	KVJD	Sch.	Thomas S. Gorton.....	140	92	106.6	25.4	11.5	1905	Essex, Mass.....
68	203110	KVJR	St. s.	MEXICO.....	6,362	3,700	400.0	60.2	17.5	1906	Philadelphia, Pa.....
69	203181	KVJJ	St. s.	P. R. R. No. 5.....	186	126	92.0	24.0	11.8	1906	Sparrows Point, Md.....
70	203157	KVLP	So. b.	Pittston.....	466	410	180.0	30.0	14.0	1906	Sharptown, Md.....
71	203183	KVLQ	St. s.	Miramar.....	181	90	103.0	24.3	9.4	1906	Noank, Conn.....
72	203192	KVLS	St. s.	Svan.....	618	370	174.0	38.2	13.3	1906	Fairhaven, Calif.....
73	203205	KVMC	St. s.	P. R. R. No. 10.....	186	126	92.0	24.0	11.8	1906	Sparrows Point, Md.....

Line No.	Service	Crew	Horse-power	Name of owner	Home port	Address of owner
1	Frt.	26	664	Atlas S. S. Co. (Calif.)	San Francisco, Calif.	332 Pine Street.
2	Fsh.	26	335	McNeal, Edwards Co. (Va.)	Reedville, Va.	
3	Fsh.	8	450	Seaboard Oil & Quano Co. (Va.)	do.	Mila, Va.
4	Pas.	21	1,500	Wilmington Transportation Co.	Los Angeles, Calif.	Wilmington, Calif.
5	Frt.	54	6,000	Ocean S. S. Co. of Savannah (Ga.)	Savannah, Ga.	Ocean Steamship Terminal.
6	Tow.	12	530	Phillip Shore	Tampa, Fla.	Stovall Building.
7	Frt.	3		P. F. Martin Bargo Corporation (Del.)	Philadelphia, Pa.	111 Walnut Street.
8	Frt.	7		Reading Co. (Pa.)	do.	Reading Terminal.
9	Pas.	54	3,500	Merchants & Miners Transportation Co. (Md.)	Baltimore, Md.	112 South Gay Street.
10	Tow.	6	500	Pennsylvania R. R. Co. (Pa.)	Philadelphia, Pa.	Broad Street.
11	Frt.	5		Reading Co. (Pa.)	do.	Reading Terminal.
12	Frt.	6		Carlos Barry	New London, Conn.	61 State Street.
13	Frt.	4		P. F. Martin Bargo Corporation (Del.)	Philadelphia, Pa.	141 Walnut Street.
14	Pas.	4	450	Gulf & Interstate R. R. Co.	Galveston, Tex.	604 Santa Fe Building.
15	Frt.	4		Reading Co. (Pa.)	Philadelphia, Pa.	Reading Terminal.
16	Frt.	4		Brook-Seaton Corporation (Del.)	Jacksonville, Fla.	Reading Terminal.
17	Cod.	21	900	Gorton Pew Vessels Co. (Mass.)	Honolulu, Mass.	Eastport, Fla.
18	Frt.	9		Boston Maritime Corporation (Me.)	Boston, Mass.	Howe Square.
19	Frt.	6		H. L. Askew	Tampa, Fla.	131 State Street.
20	Frt.	25	675	Pacific-American Fisheries Co. (Me.)	Seattle, Wash.	Care Roux-Askew Lumber Co.
21	Frt.	7	160	Thomas U. Carpenter & Co. (N. Y.)	New York, N. Y.	South Bellingham, Wash.
22	Tow.	13	500	Southern Transportation Co. (N. J.)	Philadelphia, Pa.	11 Moore Street.
23	Tow.	18	400	Libby, McNeill & Libby (Me.)	San Francisco, Calif.	Commercial Trust Building.
24	Frt.	3		P. F. Martin Bargo Corporation (Del.)	Philadelphia, Pa.	465 California Street.
25	Tow.	20	1,000	Reading Co. (Pa.)	do.	111 Walnut Street.
26	Frt.	20	450	H. A. Richardson	San Francisco, Calif.	Reading Terminal.
27	Tow.	6	750	Associated Oil Co. (Calif.)	do.	320 Market Street.
28	Tow.	10	700	Keeler Transportation Line (N. Y.)	New York, N. Y.	79 New Montgomery Street.
29	Tow.	7	650	Wood Towing Corporation (Va.)	Norfolk, Va.	1 Broadway.
30	Tow.	7	500	Standard Transportation Co. (Del.)	New York, N. Y.	Hoanoko Dock.
31	Tow.	2	400	Atlantic Refining Co. (Pa.)	Philadelphia, Pa.	26 Broadway.
32	Frt.	4		Reading Co. (Pa.)	do.	260 South Broad Street.
33	Frt.	7		Thames Towboat Co. (Conn.)	New London, Conn.	Reading Terminal.
34	Tnk.	15		Charles Nelson Co. (Calif.)	San Francisco, Calif.	224 Bank Street.
35	Frt.	31	2,800	Standard Oil Co. (Calif.)	do.	230 California Street.
36	Frt.	18	235	Goodyear Hedwood Lumber Co. (Me.)	do.	Standard Oil Building.
37	Frt.	5		Reading Co. (Pa.)	Philadelphia, Pa.	582 Market Street.
38	Frt.	8		R. R. Freeman	Honolulu, Mass.	Reading Terminal.
39	Tow.	8	600	Baltimore & Ohio R. R. Co. (Md.)	Baltimore, Md.	131 State Street.
40	Frt.	15	600	E. M. Rider	Los Angeles, Calif.	Baltimore and Charles Sts.
41	Frt.	5		Brook-Seaton Corporation (Del.)	Jacksonville, Fla.	621 South Hope Street.
42	Frt.	20	600	Charles H. Higgins	San Francisco, Calif.	Eastport, Fla.
43	Frt.	29	1,200	Clyde S. S. Co. (Me.)	New York, N. Y.	268 Market Street.
44	Frt.	8		E. M. Balrd	do.	Pier 30, North River.
45	Frt.	9		Boston Maritime Corporation (Me.)	Boston, Mass.	Floral Park, L. I., N. Y.
46	Pas.	14	250	Howard M. Findlay	Seattle, Wash.	131 State Street.
47	Tow.	15	900	Washington Tug & Bargo Co. (Wash.)	do.	Colman Building.
48	Frt.	6		Richard K. Snow	Rockland, Me.	Pier 40, Smith's Cove.
49	Frt.	10	600	Loop Lumber Co. (Calif.)	San Francisco, Calif.	79 Mechanic Street.
50	Frt.	3		Reading Co. (Pa.)	Philadelphia, Pa.	Central Basin.
51	Tow.	5	1,000	New York, New Haven & Hartford R. R. Co. (Conn.)	New Haven, Conn.	Reading Terminal.
52	Tow.	5	1,000	do.	do.	285 State Street.
53	Frt.	3		Reading Co. (Pa.)	Philadelphia, Pa.	Reading Terminal.
54	Pas.	28	1,400	Puget Sound Navigation Co. (Wash.)	Seattle, Wash.	Colman Block.
55	Tow.	18	600	Anthony J. McAllister	New York, N. Y.	21 State Street.
56	Frt.	21	450	A. B. Johnson	San Francisco, Calif.	1 Drumm Street.
57	Frt.	3		Reading Co. (Pa.)	Philadelphia, Pa.	Reading Terminal.
58	Tow.	6	840	Delaware, Lackawanna & Western R. R. Co. (Pa.)	New York, N. Y.	90 West Street.
59	Frt.	11	600	Baltimore & Ohio R. R. Co. (Md.)	Baltimore, Md.	Baltimore and Charles Sts.
60	Frt.	3		Reading Co. (Pa.)	Philadelphia, Pa.	Reading Terminal.
61	Pas.	9	550	City of New York	New York, N. Y.	City Hall.
62	Pl.	21	550	Savannah Bar Pilots	Savannah, Ga.	228 East Bay Street.
63	Pl.	15	250	Gulf Export & Transportation Co. (Tex.)	Port Arthur, Tex.	Heanmont, Tex.
64	Frt.	21	1,600	New England S. S. Co. (Conn.)	New London, Conn.	State Street.
65	Tnk.	10		Texas Oil Co. (Del.)	Wilmington, Del.	7 West Tenth Street.
66	Frt.	17	400	J. O. Davenport	San Francisco, Calif.	Balfour Building.
67	Frt.	7		Gorton Pew Vessels Co. (Mass.)	Honolulu, Mass.	Howe Square.
68	Pas.	128	5,000	New York & Cuba Mail S. S. Co. (Me.)	New York, N. Y.	Foot of Wall Street.
69	Tow.	7	1,700	Pennsylvania R. R. Co. (Pa.)	do.	Thirty-third Street and Seventh Avenue.
70	Frt.	2		Neptune Line (Del.)	do.	25 Beaver Street.
71	Pas.	6	300	Atkins & Wagner (N. Y.)	do.	6902 Hidge Boulevard (B.).
72	Frt.	17	650	Henry Wilson	San Francisco, Calif.	112 Market Street.
73	Tow.	7	1,700	Pennsylvania R. R. Co. (Pa.)	New York, N. Y.	Thirty-third Street and Seventh Avenue.

Merchant Vessels

Line No.	Official No.	Signal letters	Flag	Name of vessel	Tonnage		Dimensions			When built	Where built
					Gross	Net	Length	Breadth	Depth		
1	203224	KVMF	St. s.	P. R. R. No. 14.....	186	129	92.0	24.0	11.8	1900	Sparrows Point, Md.
2	203235	KVMI	St. s.	Relchert Boys.....	156	106	85.9	27.0	10.6	1906	Tomkins Cove, N. Y.
3	202752	KVMP	Sch.	Athlete.....	132	96	107.4	25.0	11.6	1900	Essex, Mass.
4	203304	KVNF	Sc. b.	Neshaminy.....	721	422	177.0	35.0	14.2	1906	Noank, Conn.
5	203328	KVNF	St. s.	Tamalpais.....	574	327	165.2	30.0	13.0	1906	Hoquiam, Wash.
6	203337	KVNL	St. s.	GENERAL G. M. SORRELL.....	159	115	92.0	21.5	10.8	1906	Chester, Pa.
7	203366	KVNM	St. s.	AURORA.....	234	159	98.0	25.0	12.0	1906	Camden, N. J.
8	203387	KVNR	St. s.	Theo. Lee.....	197	134	101.1	25.0	12.0	1906	Noank, Conn.
9	203422	KVNS	St. s.	RALEIGH.....	1,185	805	222.5	33.0	21.3	1906	Sparrows Point, Md.
10	203425	KVNW	St. s.	KATARDI.....	2,698	2,155	275.0	40.1	19.5	1906	Philadelphia, Pa.
11	203447	KVPD	Sc. b.	Cacoosing.....	721	623	177.0	35.0	14.2	1906	Noank, Conn.
12	203448	KVPF	St. s.	Raymond.....	595	350	182.4	33.0	13.0	1906	Prosper, Oreg.
13	203469	KVPH	Sc. b.	SWEDEROPE.....	1,566	1,620	227.0	38.1	10.6	1906	Camden, N. J.
14	203508	KVPI	St. s.	Hoquiam.....	644	440	174.0	38.2	13.3	1906	Fairhaven, Calif.
15	203545	KVPT	Sc. b.	CARPENTER.....	1,566	1,620	227.0	38.1	10.6	1906	Camden, N. J.
16	203534	KVQB	St. s.	Washington.....	539	367	159.0	35.3	12.4	1906	Seattle, Wash.
17	203583	KVQH	St. s.	BROOKS SCANLON.....	591	331	151.9	29.6	18.2	1906	Port Richmond, N. Y.
18	203584	KVQJ	St. s.	GOVERNOR COBB.....	2,522	1,556	280.1	54.0	18.0	1900	Chester, Pa.
19	203594	KVQN	St. s.	NEW YORK CENTRAL NO. 5.....	410	278	100.4	30.5	11.5	1906	Port Richmond, N. Y.
20	203445	KVQS	St. s.	Princess.....	151	103	107.0	22.2	10.7	1906	Baltimore, Md.
21	205637	KVRG	St. s.	WATUPPA.....	190	129	105.0	22.4	11.8	1906	Port Richmond, N. Y.
22	203647	KVRH	St. s.	Kookaburra.....	180	122	96.4	30.4	9.7	1906	Tottenville, N. Y.
23	203681	KVRL	St. s.	Momus.....	6,413	3,893	410.0	63.2	25.6	1906	Philadelphia, Pa.
24	127440	KVRW	St. s.	CHIPPewa.....	776	504	200.0	50.1	17.1	1906	Toledo, Ohio.
25	100730	KVSB	St. s.	IRouOIS.....	1,182	803	214.0	34.4	21.2	1901	do.
26	203747	KVSF	St. s.	Daisy Freeman.....	613	435	173.5	38.6	13.3	1906	Fairhaven, Calif.
27	203766	KVSJ	St. s.	PocOMOKE.....	293	169	125.0	25.0	12.6	1906	Camden, N. J.
28	203772	KVSM	St. s.	KSHICKERHOCKER.....	310	162	130.0	32.9	10.0	1907	Noank, Conn.
29	203782	KVSH	St. s.	Carlo T. Meseck.....	163	111	87.0	23.6	12.0	1906	Port Richmond, N. Y.
30	203791	KVST	St. s.	HAVANA.....	6,678	4,075	413.0	50.2	17.5	1906	Philadelphia, Pa.
31	203705	KVSW	St. s.	TUSCAN.....	2,415	1,355	275.5	42.1	18.0	1907	Sparrows Point, Md.
32	203805	KVTH	St. s.	WYOMINO.....	398	270	140.0	26.8	15.5	1906	Port Richmond, N. Y.
33	203808	KVTO	Ca. s.	Molokai.....	269	152	105.0	24.4	14.2	1907	Fairhaven, Calif.
34	203811	KVTD	St. s.	DELAWARE.....	1,907	1,382	250.5	40.0	25.0	1907	Wilmington, Del.
35	203813	KVTF	St. s.	DOROTHY ALEXANDER.....	5,453	1,546	391.9	48.2	19.7	1907	Camden, N. J.
36	203826	KVTH	St. s.	Salutation.....	184	125	107.5	22.5	11.0	1907	do.
37	203846	KVTM	St. s.	EL CHICO.....	152	103	81.5	21.2	12.6	1907	Wilmington, Del.
38	201850	KVTR	St. s.	OSSADAY.....	2,667	2,043	300.0	41.0	25.8	1907	Quincy, Mass.
39	203859	KVTS	St. s.	Helena.....	672	307	172.1	38.0	13.2	1906	Hoquiam, Wash.
40	203925	KVWJ	St. s.	WELLESLEY.....	1,907	1,382	250.5	40.0	25.0	1906	Wilmington, Del.
41	203928	KVWL	St. s.	Wellesley.....	770	432	186.3	38.0	13.8	1907	Prosper, Oreg.
42	203953	KVWP	St. s.	OcmULOEE.....	2,667	2,042	300.0	41.0	25.8	1907	Quincy, Mass.
43	203969	KVWT	St. s.	MACHIGONNE.....	425	289	130.5	29.0	9.6	1907	Philadelphia, Pa.
44	200971	KWHC	St. s.	MEXICAN.....	8,691	5,427	472.3	57.2	32.3	1907	San Francisco, Calif.
45	203988	KWHI	St. s.	RELIEF.....	889	322	184.6	30.2	20.6	1907	Wilmington, Del.
46	203972	KWBD	St. s.	CITY OF ATLANTA.....	1,971	1,161	269.0	46.0	14.8	1907	Camden, N. J.
47	203899	KWBI	Ol. s.	Pejepscot.....	162	66	102.0	24.2	12.3	1907	South Portland, Me.
48	204026	KWBP	St. s.	PACKERTON.....	430	292	100.2	30.4	11.4	1907	Port Richmond, N. Y.
49	204047	KWBH	St. s.	YALE.....	3,818	514	376.0	61.3	20.2	1906	Chester, Pa.
50	204087	KWCG	St. s.	CAMDEN.....	2,153	1,143	320.5	40.0	16.1	1907	Bath, Me.
51	204088	KWCH	Sc. b.	S. T. Co. No. 2.....	526	430	148.5	36.0	12.2	1907	do.
52	204110	KWCL	St. s.	Daniel Kern.....	297	112	153.2	26.0	11.5	1870	Baltimore, Md.
53	204200	KWDL	St. s.	NEW HAVEN.....	2,930	1,986	275.7	45.1	16.7	1907	Chester, Pa.
54	204242	KWDP	St. s.	MARYLAND.....	1,369	827	249.5	40.1	14.1	1907	Sparrows Point, Md.
55	204256	KWDR	St. s.	CHELOE.....	6,362	3,849	407.0	53.0	26.7	1907	Quincy, Mass.
56	204267	KWFD	St. s.	AROSA.....	262	178	108.0	25.0	12.2	1907	Camden, N. J.
57	204694	KWFD	Ol. s.	Arethusa.....	157	88	114.0	25.6	12.5	1907	Essex, Mass.
58	204278	KWFE	St. s.	Yellowstone.....	767	456	188.6	38.2	13.6	1907	Fairhaven, Calif.
59	204309	KWFM	Sch.	Wawenock.....	325	258	135.0	34.3	9.8	1907	Rockland, Me.
60	204324	KWFR	Ol. s.	Vanessa.....	102	70	115.0	22.8	6.7	1907	Solomons, Md.
61	204328	KWFT	St. s.	Bandon.....	612	350	172.8	30.7	11.0	1907	North Bend, Oreg.
62	204105	KWFF	St. s.	Russell T.....	119	81	83.0	22.2	10.0	1907	Noank, Conn.
63	204365	KWGC	Sc. b.	Macungie.....	956	869	193.2	35.0	17.6	1907	do.
64	204372	KWGD	St. s.	HARVARD.....	3,825	2,052	376.0	61.3	20.2	1906	Chester, Pa.
65	204384	KWGF	St. s.	PATCOFFE.....	190	129	100.5	24.5	11.6	1907	Camden, N. J.
66	117141	KWGH	St. s.	Sea King.....	124	84	95.6	21.8	10.4	1902	Baltimore, Md.
67	204425	KWGN	St. s.	SECURITY.....	397	270	140.5	26.0	15.0	1907	Port Richmond, N. Y.
68	204426	KWGP	Sc. b.	Cadosia.....	750	651	180.8	35.1	14.3	1907	Bath, Me.
69	204437	KWQQ	St. s.	CITY OF SAVANNAH.....	5,651	4,379	381.5	49.0	15.8	1907	Chester, Pa.
70	204464	KWHC	St. s.	F. S. LOOP.....	794	445	193.0	39.0	13.6	1907	Marshfield, Oreg.
71	204509	KWHP	St. s.	Amie Christenson.....	839	452	188.7	39.8	12.8	1907	Winstow, Wash.

Line No.	Service	Crew	Horse-power	Name of owner	Home port	Address of owner
1	Tow.	7	600	Pennsylvania R. R. Co. (Pa.)	New York, N. Y.	Thirty-third Street and Seventh Avenue.
2	Tow.	10	800	Relcher Towing Line (N. Y.)	do.	Foot Dupont Street (B.).
3	Frt.	12		Antone Sylva	New Bedford, Mass.	274 Orchard Street.
4	Frt.	5		Reading Co. (Pa.)	Philadelphia, Pa.	Reading Terminal.
5	Frt.	20	400	Little River S. S. Co. (Calif.)	San Francisco, Calif.	405 Montgomery Street.
6	Tow.	7	600	Ocean S. S. Co. of Savannah (Ga.)	New York, N. Y.	Savannah, Ga.
7	Tow.	7	600	Lehigh Valley R. R. Co. (N. J.)	do.	143 Liberty Street.
8	Frt.	10	600	Owen McCaffrey's Sons (N. Y.)	do.	1 Broadway.
9	Frt.	17	1,200	Raleigh Holding Co. (Mich.)	Port Huron, Mich.	Saginaw, Mich.
10	Frt.	31	1,000	Clyde S. S. Co. (Me.)	New York, N. Y.	Pier 36, North River.
11	Frt.	3		Reading Co. (Pa.)	Philadelphia, Pa.	Reading Terminal.
12	Frt.	18	425	Sudden & Christenson (Calif.)	San Francisco, Calif.	230 California Street.
13	Frt.	6		Detroit Sulphite Transportation Co. (Mich.)	Detroit, Mich.	9125 West Jefferson Avenue.
14	Frt.	20	400	Nelson Andrews	San Francisco, Calif.	153 Steuart Street.
15	Frt.	5		P. R. Martin Barge Corporation (Del.)	Philadelphia, Pa.	111 Walnut Street.
16	Frt.	20	480	Little River S. S. Co. (Calif.)	San Francisco, Calif.	405 Montgomery Street.
17	Tow.	2	1,100	Brooks-Seanlon Corporation (Del.)	Jacksonville, Fla.	Eastport, Fla.
18	Pas.	88	5,000	Peninsular & Occidental S. S. Co. (Conn.)	New Haven, Conn.	42 Church Street.
19	Tow.	10	300	New York Central R. R. Co. (N. Y.)	New York, N. Y.	6 Beaver Street.
20	Tow.	8	500	Cahill Towing Line (N. J.)	do.	11 Moore Street.
21	Tow.	10	650	Elmer A. Keeler	do.	1 Broadway.
22	Tow.	6	240	Atlantic Lighterage Corporation (N. Y.)	do.	17 Battery Place.
23	Pas.	130	5,000	Southern Pacific Co. (Ky.)	do.	Pier 49, North River.
24	Per.	25	1,650	Puget Sound Navigation Co. (Wash.)	Seattle, Wash.	Colman Dock.
25	Frt.	27	1,000	do.	do.	do.
26	Frt.	22	425	W. S. Seammell (Trustee)	San Francisco, Calif.	24 California Street.
27	Tow.	14	500	New York, Philadelphia & Norfolk R. R. Co. (Va.)	Cape Charles, Va.	
28	Frt.	6	500	New York & Hastings Steamboat Co. (N. Y.)	New York, N. Y.	25 Broadway.
29	Tow.	6	637	Messec Towing & Transportation Co. (N. J.)	do.	Pier 59, North River.
30	Frt.	133	10,000	Atlantic Gulf & West Indies S. S. Lines (Me.)	do.	25 Broadway.
31	Frt.	40	2,700	Merchants & Miners Transportation Co. (Md.)	Baltimore, Md.	112 South Gay Street.
32	Tow.	16	900	Beo Line Transportation Co. (Del.)	Perth Amboy, N. J.	Box 282.
33	Fsh.	17	200	Walter W. Keene	Honolulu, Hawaii	511 East Sixth Street, Los Angeles, Calif.
34	Frt.	22	1,200	Clyde S. S. Co. (Me.)	New York, N. Y.	Pier 36, North River.
35	Pas.	120	5,000	Pacific S. S. Co. (Me.)	Seattle, Wash.	1510 Railroad Avenue South.
36	Tow.	9	500	James McWilliams, Blue Line (N. J.)	New York, N. Y.	1 Broadway.
37	Tow.	9	550	Southern Pacific Co. (Ky.)	do.	Pier 49, North River.
38	Frt.	32	1,200	Mallory Steamship Co. (Me.)	do.	Pier 38, North River.
39	Frt.	19	450	Emil T. Kruse	San Francisco, Calif.	24 California Street.
40	Frt.	23	1,200	Clyde S. S. Co. (Me.)	New York, N. Y.	Pier 36, North River.
41	Frt.	20	440	J. R. Hanly Co. (Calif.)	San Francisco, Calif.	24 Market Street.
42	Frt.	37	1,200	Mallory Steamship Co. (Me.)	New York, N. Y.	Pier 38, North River.
43	Pas.	14	550	John E. Moore Co. (N. Y.)	do.	17 State Street.
44	Frt.	49	4,600	American Hawaiian S. S. Co. (N. J.)	do.	10 Bridge Street.
45	Wrk.	32	1,600	Merritt-Chapman Derrick & Wrecking Co. (W. Va.)	do.	17 Battery Place.
46	Frt.	46	3,000	Chesapeake S. S. Co. (Md.)	Baltimore, Md.	619 Light Street.
47	Tow.	7	360	Pejepscot Paper Co. (Me.)	Bath, Me.	Topsham, Me.
48	Frt.	6	435	Lehigh Valley R. R. Co. of N. J. (N. J.)	New York, N. Y.	143 Liberty Street.
49	Pas.	131	10,000	Los Angeles S. S. Co. (Calif.)	Los Angeles, Calif.	Wilmington, Calif.
50	Pas.	110	4,000	Eastern S. S. Lines (Me.)	Portsmouth, N. H.	Eliot, Me.
51	Frt.	3		Pejepscot Paper Co. (Me.)	Bath, Me.	Topsham, Me.
52	Tow.	19	750	Bellingham Tug & Barge Co. (Wash.)	Seattle, Wash.	Bellingham, Wash.
53	Frt.	22	1,600	New England S. S. Co. (Conn.)	New London, Conn.	State Street.
54	Pas.	41	1,900	New York, Philadelphia & Norfolk R. R. Co.	Cape Charles, Va.	
55	Pas.	110	7,600	Southern Pacific Co. (Ky.)	New York, N. Y.	Pier 49, North River.
56	Tow.	12	500	Henry Dn Hols Sons Co. (N. Y.)	do.	17 State Street.
57	Fsh.	8	100	John Chisholm Vessels Co. (Mass.)	Worcester, Mass.	35 Wharf Street.
58	Frt.	21	700	Sidden Lumber Co. (Calif.)	San Francisco, Calif.	Third and Mariposa Streets.
59	Frt.	5		Richard K. Snow	Rockland, Me.	70 Mechanic Street.
60	Frt.	14	150	Southport Fish Scrap & Oil Co. (N. C.)	Beaufort, N. C.	Southport, N. C.
61	Frt.	19	475	Moore Mill & Lumber Co. (Oreg.)	San Francisco, Calif.	68 Post Street.
62	Tow.	10	1,900	Newtown Creek Towing Co. (N. Y.)	New York, N. Y.	1 Front Street, Island City, N. Y.
63	Frt.	4		Reading Co. (Pa.)	Philadelphia, Pa.	Reading Terminal.
64	Pas.	135	10,000	Los Angeles S. S. Co. (Calif.)	Los Angeles, Calif.	Wilmington, Calif.
65	Tow.	7	500	Long Island R. R. Co. (N. Y.)	New York, N. Y.	Long Island City, N. Y.
66	Tow.	13	340	Sunderman & Young Towing Co. (Tex.)	Galveston, Tex.	905 United States National Bank Building.
67	Tow.	18	900	Standard Transportation Co. (Del.)	New York, N. Y.	26 Broadway.
68	Frt.	3		Robert H. Wathen	Baltimore, Md.	Pratt and Frederick Streets.
69	Pas.	62	5,000	Ocean Steamship Co. of Savannah (Ga.)	Savannah, Ga.	River Street.
70	Frt.	20	500	William Chatham	San Francisco, Calif.	Central Basin.
71	Frt.	21	600	Sudden & Christenson (Calif.)	do.	230 California Street.

Line No.	Official No.	Signal letters	Rig	Name of vessel	Tonnage		Dimensions			When built	Where built
					Gross	Net	Length	Breadth	Depth		
1	204029	KWIR	Sc. b.	J. S. MCGAUGHY.....	957	939	<i>Feet</i> 185.0	<i>Feet</i> 34.3	<i>Feet</i> 17.1	1907	Port Richmond, N. Y.
2	204579	KWIT	St. s.	EVERETT.....	5,065	3,097	373.2	62.7	20.8	1907	Quincy, Mass.
3	204605	KWJO	St. s.	BERN.....	224	152	104.6	24.0	11.8	1907	Philadelphia, Pa.
4	204629	KWJF	St. s.	CALISTOGA.....	2,680	1,516	298.0	45.0	10.1	1907	Sparrows Point, Md.
5	204647	KWJH	St. s.	NEW ENGLAND.....	417	265	118.0	31.4	11.3	1907	Quincy, Mass.
6	204656	KWJL	St. s.	Grays Harbor.....	659	374	172.0	38.0	12.4	1907	Aberdeen, Wash.
7	201660	KWJN	St. s.	SAN LORENZO.....	6,576	4,016	401.0	54.0	20.3	1907	Newport News, Va.
8	204685	KWJQ	St. s.	Tahoe.....	751	410	179.0	35.2	13.3	1907	Fairhaven, Calif.
9	204692	KWJR	Sc. b.	Conewago.....	056	869	193.2	35.0	17.6	1907	Noank, Conn.
10	204695	KWJT	St. s.	E. P. Ripley.....	179	121	115.5	24.0	11.0	1907	Marshfield, Oreg.
11	204718	KWLB	St. s.	SOCONY 17.....	176	119	96.0	25.0	11.2	1907	Baltimore, Md.
12	204764	KWLN	St. s.	SOCONY 18.....	176	119	96.0	23.0	11.2	1907	do
13	204800	KWLP	St. s.	Gallah.....	414	221	134.9	27.1	15.2	1907	Camden, N. J.
14	204801	KWJQ	St. s.	HERCULES.....	409	81	134.9	26.1	15.5	1907	do
15	204835	KWLS	St. s.	CATHERINE G. SUDDEN.....	2,052	1,218	277.0	43.0	17.3	1907	Newport News, Va.
16	204814	KWIT	Sc. b.	Cocailco.....	956	869	193.2	35.0	17.6	1907	Noank, Conn.
17	204848	KWIV	St. s.	MELROSE.....	5,057	3,096	373.2	62.7	20.8	1907	Quincy, Mass.
18	204919	KWMB	St. s.	Caspar.....	648	362	175.1	38.3	12.4	1907	Aberdeen, Wash.
19	204860	KWMD	St. s.	SOCONY 19.....	175	119	96.0	23.0	11.2	1908	Baltimore, Md.
20	204866	KWMI	Sc. b.	ALTA MAHIA.....	2,687	2,542	300.0	41.0	25.8	1908	Quincy, Mass.
21	204880	KWML	Ol. s.	CONTRA COSTA.....	832	497	190.1	37.2	13.3	1908	San Francisco, Calif.
22	204900	KWML	St. s.	Harder King.....	038	549	163.7	36.0	21.4	1903	Hoquiam, Wash.
23	201923	KWMP	St. s.	MAUNA KEA.....	1,560	910	239.3	36.2	16.7	1908	San Francisco, Calif.
24	204955	KWMR	St. s.	LURLINE.....	6,572	4,096	412.8	53.1	29.2	1903	Newport News, Va.
25	204974	KWMS	St. s.	ONTARIO.....	415	282	131.0	27.1	15.2	1908	Camden, N. J.
26	205002	KWNB	St. s.	Katherine.....	531	292	160.4	36.0	12.5	1908	Fairhaven, Calif.
27	205011	KWNJ	St. s.	Shasta.....	878	517	192.3	41.0	14.0	1908	Hoquiam, Wash.
28	205045	KWNL	Sc. b.	Cleona.....	956	869	193.2	35.0	17.6	1908	Noank, Conn.
29	205052	KWNM	St. s.	SKAWWAY.....	1,838	955	240.0	41.0	20.0	1903	Seattle, Wash.
30	205082	KWPO	St. s.	Daisy.....	679	370	175.0	38.7	14.0	1908	Bandon, Oreg.
31	205095	KWPF	St. s.	SANTA INEZ.....	1,742	982	210.0	41.0	16.5	1908	Seattle, Wash.
32	205159	KWPL	Sc. b.	RESOLUTE.....	830	732	180.2	35.0	14.7	1903	Noank, Conn.
33	205197	KWPN	Sch.	Honito G. Foss.....	816	717	182.0	38.0	17.0	1908	Camden, N. J.
34	205212	KWPR	Sc. b.	Tamaqua.....	730	732	180.2	35.0	14.7	1908	Noank, Conn.
35	205210	KWPS	St. s.	Lorraine Rita.....	286	194	127.0	26.1	13.8	1908	Baltimore, Md.
36	205311	KWQP	St. s.	RESOLUTE.....	204	199	122.3	25.0	14.0	1908	Camden, N. J.
37	205366	KWQM	Sc. b.	Boston.....	830	732	180.2	35.0	14.7	1903	Noank, Conn.
38	205480	KWQS	Sc. b.	Nesquehoning.....	967	890	195.6	35.0	17.6	1903	do
39	205552	KWRB	Sc. b.	Greenwood.....	970	890	195.6	35.0	17.6	1903	do
40	205637	KWRD	St. s.	POWERFUL.....	167	129	89.4	24.1	12.1	1908	Port Richmond, N. Y.
41	205662	KWRD	Ol. s.	John J. Fallon.....	125	77	103.0	24.0	12.0	1908	Essex, Mass.
42	205675	KWRF	Sc. b.	Potomac.....	823	772	203.4	35.0	13.6	1908	Elkton, Md.
43	205707	KWRG	Sch.	Frank Brainerd.....	254	195	123.4	30.9	8.7	1903	Rockland, Me.
44	205800	KWHQ	Sc. b.	Nanticoke.....	771	735	203.6	35.4	13.0	1908	Sharptown, Md.
45	205805	KWRT	St. s.	Carlos.....	865	511	198.4	39.2	14.8	1908	San Francisco, Calif.
46	205815	KWRV	Ol. s.	Hex.....	134	75	102.0	24.4	12.0	1908	Essex, Mass.
47	205849	KWSC	Ol. s.	Engel.....	471	395	121.5	34.4	9.0	1908	Seattle, Wash.
48	205896	KWSM	St. s.	SOUTHLAND.....	2,081	1,215	291.2	61.0	16.1	1908	Newport News, Va.
49	205899	KWSN	Sc. b.	700 (steel).....	934	881	187.2	34.0	16.3	1903	Camden, N. J.
50	205939	KWTC	Ol. s.	Eugenia.....	100	69	89.5	22.8	10.9	1908	Gloucester, Mass.
51	205916	KWTD	Sc. b.	701 (steel).....	931	881	187.2	34.0	16.3	1903	Camden, N. J.
52	205947	KWTF	Sc. b.	702 (steel).....	934	881	187.2	34.0	16.3	1908	do
53	206007	KWTH	Sc. b.	701 (steel).....	931	881	187.2	34.0	16.3	1909	do
54	206008	KWTR	Sc. b.	705 (steel).....	934	881	187.2	34.0	16.3	1909	do
55	206031	KWTV	Sc. b.	707 (steel).....	934	881	187.2	34.0	16.3	1909	do
56	206032	KWVD	Sc. b.	700 (steel).....	934	881	187.2	34.0	16.3	1909	do
57	206093	KWVD	Ol. s.	Mary Do Costa.....	101	62	88.6	22.3	10.4	1909	do
58	206082	KWVJ	St. s.	NEW LONDON.....	2,818	1,893	278.5	44.0	19.0	1909	Gloucester, Mass.
59	206091	KWVT	St. s.	Ilyak.....	207	141	132.2	26.3	6.5	1909	Wilmington, Del.
60	81632	KWVI	St. s.	WALTHAM.....	353	186	128.0	26.3	15.0	1908	Portland, Oreg.
61	206239	LBCP	St. s.	NEW YORK.....	2,218	1,893	278.5	44.0	19.0	1909	Philadelphia, Pa.
62	206266	LBCQ	St. s.	BELFAST.....	2,167	1,147	320.6	40.0	16.1	1909	Wilmington, Del.
63	206270	LBCR	St. s.	William Blundon.....	210	129	127.4	22.8	10.4	1909	Bath, Me.
64	206317	LBDJ	Sch.	Laforest L. Simmons.....	152	104	88.0	27.3	7.6	1909	Solomons, Md.
65	201673	LBFK	St. s.	Saginaw.....	586	498	191.4	30.1	14.2	1907	Milford, Del.
66	206627	LBFP	St. s.	LAGONIA II.....	244	119	140.1	21.5	13.3	1909	Hoquiam, Wash.
67	206652	LBFT	Sc. b.	I. D. FLETCHER.....	1,034	1,031	215.6	35.0	15.7	1909	Wilmington, Del.
68	206765	LBGN	St. s.	EMPIRE.....	288	160	110.0	25.0	13.7	1909	Sparrows Point, Md.
69	206318	LBGQ	Ol. s.	PARKSLEY.....	296	201	125.0	25.0	12.0	1909	Port Richmond, N. Y.
70	206370	LBGS	St. s.	GEORGE L. POTTER.....	220	140	112.3	21.1	11.5	1909	Camden, N. J.
71	81705	LBGV	St. s.	WILLIAM P. PALMER.....	2,293	1,609	242.0	42.0	24.6	1909	Baltimore, Md.
72	206997	LBHF	St. s.	WILHELMINA.....	6,725	4,212	426.1	61.1	33.5	1909	Cleveland, Ohio.
73	203557	LHHK	St. s.	Carmel.....	633	401	170.0	38.0	12.3	1906	Newport News, Va.
74	207058	LHHP	Sc. b.	TULSA.....	607	607	161.8	32.1	12.8	1909	Aberdeen, Wash.
75	207060	LBIQ	St. s.	FULTON.....	229	156	93.3	25.2	12.1	1909	Point Richmond, N. Y.

Merchant Vessels

Line No.	Serv-ice	Crew	Horse-power	Name of owner	Home port	Address of owner
1	Frt.	4		Alken Towboat & Barge Co. (Fla.)	Pensacola, Fla.	812 South Palafox Street.
2	Frt.	45	2,700	Mystic S. S. Co. (Mass.) (Trustee)	Boston, Mass.	250 Stuart Street.
3	Tow.	12	600	Reading Co. (Pa.)	Philadelphia, Pa.	Reading Terminal.
4	Pas.	16	2,600	Monticello Steamship Co. (Me.)	San Francisco, Calif.	North of Ferry Building.
5	Frt.	7	400	New England S. S. Co. (Conn.)	New London, Conn.	State Street.
6	Frt.	20	600	Sudden & Christenson	San Francisco, Calif.	230 California Street.
7	Pas.	131	6,250	New York & Porto Rico S. S. Co. (Me.)	New York, N. Y.	25 Broadway.
8	Frt.	20	400	Nelson Andrews	San Francisco, Calif.	153 Steuart Street.
9	Frt.	5		Reading Co. (Pa.)	Philadelphia, Pa.	Reading Terminal.
10	Tow.	6	800	Atchison, Topeka & Santa Fe R. R. Co. (Kans.)	San Francisco, Calif.	605 Market Street.
11	Tow.	8	650	Standard Transportation Co. (Del.)	New York, N. Y.	26 Broadway.
12	Tow.	13	650	do	do	do.
13	Tow.	15	1,000	Wood Towing Corporation (Va.)	Norfolk, Va.	Roanoke Dock.
14	Tow.	15	600	Western Pacific R. R. Co. (Calif.)	San Francisco, Calif.	216 Montgomery Street.
15	Frt.	22	1,400	Sudden & Christenson (Calif.)	do	230 California Street.
16	Frt.	4		Reading Co. (Pa.)	Philadelphia, Pa.	Reading Terminal.
17	Frt.	40	2,700	Mystic S. S. Co. (Mass.), trustee.	Boston, Mass.	250 Stuart Street.
18	Frt.	18	450	Caspar Lumber Co. (Calif.)	San Francisco, Calif.	582 Market Street.
19	Tow.	7	650	Standard Transportation Co. (Del.)	New York, N. Y.	25 Broadway.
20	Frt.	6		Gulf Barge & Towing Co. (La.)	New Orleans, La.	Chio and Magnolia Streets.
21	Tnk.	10	600	Standard Oil Co.	San Francisco, Calif.	Standard Oil Building.
22	Frt.	27	660	Border Line Transportation Co. (Wash.)	Seattle, Wash.	1160 Stewart Building.
23	Pas.	76	2,200	Inter-Island Steam Navigation Co. (Hawaii)	Honolulu, Hawaii.	Port and Merchant Streets.
24	Pas.	65	1,200	Matson Navigation Co. (Calif.)	San Francisco, Calif.	215 Market Street.
25	Tow.	15	1,000	N. Y., Ontario & Western Railway Co. (N. J.)	New York, N. Y.	West Forty-second Street Ferry.
26	Frt.	18	400	Redwood S. S. Co. (Calif.)	San Francisco, Calif.	681 Market Street.
27	Frt.	17	600	E. K. Wood Lumber Co. (Calif.)	do	1 Drumm Street.
28	Frt.	4		Reading Co. (Pa.)	Philadelphia, Pa.	Reading Terminal.
29	Frt.	27	750	Skagway S. S. Co. (Calif.)	Los Angeles, Calif.	Central Building.
30	Frt.	20	375	S. S. Freeman	do	1 Drumm Street.
31	Frt.	29	1,000	Andrew J. Mahony	do	do.
32	Frt.	4		Lahigh Coal & Navigation Co. (Pa.)	New York, N. Y.	143 Liberty Street.
33	Frt.	9		Crowell & Thurlow (Me.)	Boston, Mass.	131 State Street.
34	Frt.	3		Lahigh Coal & Navigation Co. (Pa.)	New York, N. Y.	143 Liberty Street.
35	Tow.	15	750	Edward Koven	do	1161 Sherman Avenue.
36	Tow.	13	600	P. Dougherty Co. (Md.)	Baltimore, Md.	Hearst Tower Building.
37	Frt.	3		Lahigh Coal & Navigation Co. (Pa.)	New York, N. Y.	143 Liberty Street.
38	Frt.	2		do	do	do.
39	Frt.	4		do	do	do.
40	Tow.	6	250	Lahigh Valley R. R. Co. (N. J.)	do	do.
41	Cod.	22	60	Gorton-Paw Vessels Co. (Mass.)	Boston, Mass.	Gloucester, Mass.
42	Frt.	3		P. Dougherty Co. (Md.)	Baltimore, Md.	Hearst Tower Building.
43	Frt.	4		Meritt T. Ober	Bar Harbor, Me.	Northeast Harbor, Me.
44	Frt.	4		P. Dougherty Co. (Md.)	Baltimore, Md.	Hearst Tower Building.
45	Frt.	22	700	Donovan S. S. Co. (Wash.)	San Francisco, Calif.	582 Market Street.
46	Fsh.	20	120	E. L. Davis Co. (Mass.)	Gloucester, Mass.	49 Rogers Street.
47	Fer.	10	340	Puget Sound Navigation Co. (Wash.)	Seattle, Wash.	Colman Dock.
48	Pas.	69	3,000	Norfolk & Washington S. S. Co.	Washington, D. C.	Seventh Street Wharf.
49	Frt.	4		Bee Line Transportation Co. (Del.)	Perth Amboy, N. J.	Box 282.
50	Frt.	16	100	do	do	do.
51	Fsh.	18	100	Ray Adams	Gloucester, Mass.	31 Parko Avenue, Malden, Mass.
52	Frt.	4		Lahigh Valley Transportation Co. (N. J.)	Perth Amboy, N. J.	New Brunswick Avenue.
53	Frt.	4		Bee Line Transportation Co. (Del.)	do	Box 282.
54	Frt.	4		do	do	do.
55	Frt.	4		do	do	do.
56	Frt.	4		do	do	do.
57	Fsh.	10	600	L. J. Costa, Jr.	Boston, Mass.	22 Prince Street.
58	Frt.	18	2,000	Central Vermont Transportation Co. (Me.)	Portland, Me.	85 Exchange Street.
59	Pas.	12	750	Kitsap County Transportation Co.	Seattle, Wash.	Pier No. 3.
60	Tow.	14	850	Staples Transportation Co. (Me.)	Fall River, Mass.	Davol Street.
61	Frt.	18	2,000	Central Vermont Transportation Co. (Me.)	Portland, Me.	85 Exchange Street.
62	Pas.	120	4,000	Eastern S. S. Lines (Me.)	Portsmouth, N. H.	Ellot, Me.
63	Fsh.	27	600	Seaboard Oil & Guano Co.	Reedville, Va.	Mills, Va.
64	Frt.	4		Richard E. Warner	Fall River, Mass.	Tunton, Mass.
65	Frt.	26	750	Charles Nelson Co. (Calif.)	San Francisco, Calif.	230 California Street.
66	Fer.	6	150	John M. Masury	Norfolk, Va.	Virginia Beach, Va.
67	Frt.	9		Burritt Co. (N. J.)	New York, N. Y.	40 Rector Street.
68	Tow.	18	600	Sabine Towing Co. (Tex.)	Port Arthur, Tex.	Box 252.
69	Tow.	14	600	New York, Philadelphia & Norfolk R. R. Co. (Va.)	Cape Charles, Va.	do.
70	Tow.	11	600	Baltimore & Ohio R. R. Co. (Md.)	Baltimore, Md.	Baltimore and Charles Sts.
71	Frt.	31	600	American S. S. Co. (N. Y.)	Buffalo, N. Y.	Marine Trust Building.
72	Pas.	100	6,000	Matson Navigation Co. (Calif.)	San Francisco, Calif.	215 Market Street.
73	Frt.	20	400	Sudden & Christenson (Calif.)	do	230 California Street.
74	Tnk.	4		Texas Co. (Del.)	Wilmington, Del.	7 West Tenth Street.
75	Tow.	7	850	Delaware, Lackawanna & Western R. R. Co. (Pa.)	New York, N. Y.	60 West Street.

Line No.	Official No.	Signal letters	Rig	Name of vessel	Tonnage		Dimensions			When built	Where built
					Gross	Net	Length	Breadth	Depth		
1	204122	LBIIT	St. s.	Bontla.....	319	199	109.0	32.4	11.3	1907	New London, Conn.
2	207144	LBJD	St. s.	Chancellor.....	353	187	122.0	30.5	11.0	1910	Tottenville, N. Y.
3	207187	LBJH	St. s.	COASTWISE.....	4,015	2,444	359.0	49.2	25.9	1910	Camden, N. J.
4	207254	LBJQ	Ga. s.	Rhodora.....	116	70	103.9	23.5	11.0	1910	Essex, Mass.
5	207270	LBJR	St. s.	TRANSPORTATION.....	4,015	2,444	359.0	49.2	25.9	1910	Camden, N. J.
6	207282	LBJT	St. s.	NORTH LAND.....	3,121	1,753	304.4	47.2	15.6	1910	Wilmington, Del.
7	207290	LBKD	St. s.	Telegraph.....	532	235	132.3	33.3	15.1	1910	Tottenville, N. Y.
8	207312	LBKQ	Sch.	Anna R. Heldritter.....	694	610	185.0	37.1	13.5	1910	Sharptown, Md.
9	207355	LBKN	Sc. b.	Condale.....	831	733	182.8	35.0	14.7	1910	Noank, Conn.
10	207362	LBKQ	St. s.	CITY OF MONTGOMERY.....	5,425	4,025	371.0	49.7	15.4	1910	Newport News, Va.
11	207363	LBKR	St. s.	CITY OF ST. LOUIS.....	5,425	4,025	371.0	49.7	15.4	1910	do.
12	207392	LBM D	St. s.	CAPE CHARLES.....	296	201	125.0	25.0	12.6	1910	Camden, N. J.
13	207460	LBMN	Ol. s.	Stiletto.....	136	91	105.7	24.8	11.7	1910	Gloverston, Mass.
14	207475	LBM S	Ol. s.	Elsie.....	135	66	106.5	25.0	11.5	1910	Essex, Mass.
15	207489	LBMV	St. s.	KENTUCKIAN.....	6,479	4,039	414.5	53.7	28.1	1910	Sparrows Point, Md.
16	207579	LBNM	St. s.	MULLINOCKET.....	3,274	2,078	311.0	44.2	24.1	1910	do.
17	207603	LBN S	St. s.	Nehalem.....	685	447	173.0	39.0	13.6	1910	Fairhaven, Calif.
18	207707	LBPII	St. s.	Mary C. McNally.....	121	82	83.5	21.0	9.5	1910	Milford, Del.
19	207774	LBPR	St. s.	NEW YORK CENTRAL No. 27.....	231	156	97.5	25.6	12.2	1910	Camden, N. J.
20	207775	LBPS	St. s.	RUTH.....	3,102	2,423	313.6	46.1	22.1	1910	Newport News, Va.
21	207780	LBPT	St. s.	KUSHIAN.....	926	573	160.3	32.0	27.0	1910	Seattle, Wash.
22	207820	LBPW	St. s.	MIRAFLORES.....	206	20	118.0	23.0	12.5	1892	Wilmington, Del.
23	53274	LBQQ	So. b.	DALLAS.....	1,148	1,148	264.0	36.0	22.0	1909	Superior, Wis.
24	207864	LHQF	St. s.	BROOKLYN.....	191	131	91.7	24.1	12.1	1910	Philadelphia, Pa.
25	207891	LBQQ	So. b.	Harry F. Hooper.....	836	762	203.0	35.5	13.5	1910	Seaford, Del.
26	207947	LHQK	St. s.	EL MUNDO.....	6,008	3,747	405.6	63.1	27.4	1910	Newport News, Va.
27	207935	LHQM	St. s.	LATOUCHÉ.....	2,332	1,481	240.0	41.0	28.0	1910	Seattle, Wash.
28	207985	LHQ P	St. s.	Fort Bragg.....	912	498	188.0	40.0	14.3	1910	Fairhaven, Calif.
29	208060	LBRG	St. s.	EL ORIENTE.....	6,008	3,747	405.6	63.1	27.4	1910	Newport News, Va.
30	208109	LBRD	Sch.	William E. Litchfield.....	642	472	154.8	34.4	14.1	1910	Phillpsburg, Mo.
31	208114	LBRF	St. s.	CURRIER.....	4,711	2,869	370.0	62.1	27.0	1910	Quincy, Mass.
32	208131	LBRG	Sch.	Matthew S. Greer.....	112	70	103.0	23.2	11.4	1910	Essex, Mass.
33	208158	LBRK	St. s.	RANCOAS.....	106	71	79.0	20.0	9.2	1910	Camden, N. J.
34	208160	LBRM	St. s.	EL OCCIDENTE.....	6,008	3,747	405.6	63.1	27.4	1910	Newport News, Va.
35	208175	LBRN	St. s.	Long Island.....	778	422	159.7	30.5	12.0	1910	Noank, Conn.
36	208200	LBR S	Ga. s.	Sweetser Lanthleum.....	695	652	199.3	32.1	11.7	1910	Elkton, Md.
37	208230	LBR T	So. b.	BOSTON.....	255	113	114.3	22.5	11.6	1910	Quincy, Mass.
38	208253	LBRW	Ga. s.	Elk.....	123	66	102.0	24.7	11.2	1910	Essex, Mass.
39	208276	LBSF	Sch.	Lydia McLellan Baxter.....	1,352	1,153	209.2	40.3	21.8	1911	Bath, Me.
40	208278	LBSH	St. s.	Olympic.....	1,303	886	148.3	24.2	14.8	1910	Seattle, Wash.
41	208282	LBSM	St. s.	P. R. R. No. 35 (steel).....	373	255	109.5	32.0	15.0	1911	Wilmington, Del.
42	208288	LBS P	St. s.	MADISON.....	3,734	2,406	353.3	42.1	16.8	1911	Newport News, Va.
43	208289	LBSQ	Sc. b.	Monocacy.....	973	904	202.2	40.1	14.4	1911	Elkton, Md.
44	208330	LBSV	St. s.	COZAL.....	3,109	1,920	335.0	46.8	22.7	1911	Newport News, Va.
45	208367	LBT C	St. s.	MONTOSO.....	3,109	1,920	335.0	46.8	22.7	1911	do.
46	208377	LBT F	St. s.	NORTHLAND.....	2,055	1,205	291.2	51.0	18.0	1911	Wilmington, Del.
47	208378	LBT G	St. s.	CITY OF BALTIMORE.....	2,379	1,617	297.5	46.5	16.2	1911	Sparrows Point, Md.
48	208381	LBT H	St. s.	VERAMAR.....	3,648	2,300	309.1	46.2	19.3	1911	Camden, N. J.
49	208399	LBT K	St. s.	SANKATY.....	677	312	187.5	38.2	16.3	1911	Quincy, Mass.
50	208414	LBT M	St. s.	CITY OF NORFOLK.....	2,379	1,617	297.5	46.5	16.2	1911	Sparrows Point, Md.
51	208451	LBT Q	St. s.	Merida.....	628	359	182.0	34.2	13.4	1911	Bath, Me.
52	208473	LBT V	Ga. s.	CAPTAIN COLLIER.....	161	100	103.6	22.7	9.1	1911	Philadelphia, Pa.
53	208631	LBYR	St. s.	Pequiot.....	282	192	144.4	22.5	11.2	1911	Wilmington, Del.
54	208640	LBSV	Ol. s.	Gov. Foss.....	130	88	105.9	21.6	10.8	1911	Essex, Mass.
55	208553	LBVJ	St. s.	CREST.....	214	113	114.3	22.5	11.6	1911	Quincy, Mass.
56	208598	LHWQ	St. c.	Martin J. Marran.....	308	144	155.6	23.1	12.9	1911	Rockland, Me.
57	208578	LHW H	St. s.	Noreco.....	615	470	150.3	28.0	16.2	1911	North Bend, Ore.
58	208756	LBNW	St. s.	MORAN.....	120	77	87.3	18.0	11.4	1911	Seattle, Wash.
59	208757	LBN P	St. s.	PATERSON.....	119	81	87.3	18.0	11.4	1911	do.
60	208805	LBN Q	St. s.	W. L. Messick.....	291	177	185.3	23.5	12.5	1911	Norfolk, Va.
61	208887	LCBD	St. s.	Herbert N. Edwards.....	323	145	155.6	23.1	12.9	1911	Rockland, Me.
62	208889	LCB H	St. s.	HILTON.....	3,102	2,423	313.5	46.0	22.0	1911	Newport News, Va.
63	208911	LCB M	St. s.	ISABELLA.....	3,109	1,920	335.0	46.8	22.7	1911	do.
64	208918	LCB N	St. s.	Rollin E. Mason.....	323	145	155.6	23.1	12.9	1911	Essex, Mass.
65	208950	LCB V	St. s.	C. B. Watson.....	2,269	1,160	250.0	43.0	23.0	1911	Cleveland, Ohio.
66	209000	LCB W	Ol. s.	Patsy.....	228	62	96.6	21.6	7.6	1911	North Bend, Ore.
67	209001	LCDB	St. s.	PENNSCOT.....	2,291	1,669	247.0	43.7	28.4	1911	Essex, Mass.
68	209079	LCDD	St. s.	SUFFOLK.....	4,607	2,895	365.7	60.1	28.1	1911	Camden, N. J.
69	209117	LCD V	St. s.	Williamette.....	603	555	194.7	40.0	15.2	1911	Fairhaven, Calif.
70	209181	LCFB	Sch.	Granville R. Bacon.....	385	339	133.6	31.0	11.8	1911	Bethel, Del.
71	209211	LCFH	Sch.	Augusta Hooper.....	739	688	198.6	32.1	12.7	1911	Chesapeake City, Md.
72	209252	LCFJ	Sch.	Edward R. Smith.....	595	492	158.2	31.5	14.1	1911	Phillpsburg, Mo.
73	209289	LCFP	St. s.	Thomas E. Moran.....	200	113	119.0	25.1	11.7	1911	Sparrows Point, Md.

Merchant Vessels

Line No.	Service	Crew	Horse-power	Name of owner	Home port	Address of owner
1	Misc.	11	750	G. E. Huntley	New York, N. Y.	165 Broadway.
2	Wrk.	8	550	Merrill-Chapman & Scott Corporation (Del.)	do.	17 Battery Place.
3	Frt.	32	1,036	Coastwise Transportation Corporation (Me.)	Portland, Me.	281 St. Johns Street.
4	Cod.	19	60	Gorton-Pew Vessels Co. (Mass.)	Gloucester, Mass.	Rowe Square.
5	Frt.	38	2,000	Coastwise Transportation Corporation (Me.)	Portland, Me.	281 St. Johns Street.
6	Pas.	110	4,000	Eastern S. S. Lines (Me.)	Portsmouth, N. H.	Ellot, Me.
7	Misc.	22	1,000	Richard F. Morton	New York, N. Y.	17 Battery Place.
8	Frt.	8	800	Edward L. Swan	do.	Brooklyn, N. Y.
9	Frt.	3	300	Lehigh Coal & Navigation Co. (Pa.)	do.	143 Liberty Street.
10	Pas.	70	2,300	Ocean S. S. Co. of Savannah (Ga.)	Savannah, Ga.	River Street.
11	Pas.	70	2,300	do.	do.	do.
12	Tow.	12	800	New York, Philadelphia & Norfolk R. R. Co.	Cape Charles, Va.	do.
13	Fsh.	15	120	(Howard H. Tobey)	Gloucester, Mass.	80 Centennial Avenue.
14	Cod.	22	100	Frank C. Pearce Co. (Mass.)	do.	401 Main Street.
15	Frt.	38	2,000	American-Hawaiian S. S. Co. (N. J.)	New York, N. Y.	10 Bridge Street.
16	Frt.	37	1,500	A. H. Bull S. S. Co. (N. J.)	do.	40 West Street.
17	Frt.	25	400	Crosby Fisheries (Wash.)	Seattle, Wash.	173 Colman Building.
18	Tow.	10	275	James J. McNally	Philadelphia, Pa.	Bullitt Building.
19	Tow.	5	950	New York Central R. R. Co. (N. Y.)	New York, N. Y.	6 Beaver Street.
20	Frt.	35	1,200	A. H. Bull S. S. Co. (N. J.)	do.	40 West Street.
21	Pas.	124	1,250	Puget Sound Navigation Co. (Wash.)	Seattle, Wash.	Colman Dock.
22	Tow.	11	750	Bay Towing Co. (Tex.)	Galveston, Tex.	818 American National Insurance Building.
23	Tnk.	0	800	Westwego Petroleum Barge Line (La.)	New Orleans, La.	do.
24	Frt.	6	800	New York Dock Railway	New York, N. Y.	44 Whitehall Street.
25	Frt.	4	800	Eastern Transportation Co. (Del.)	Wilmington, Del.	Ford Building.
26	Frt.	46	5,500	Southern Pacific Co. (Ky.)	New York, N. Y.	Pier 49, North River.
27	Frt.	23	800	Alaska S. S. Co. (Nev.)	do.	120 Broadway.
28	Frt.	20	550	San Francisco Iron & Metal Co. (Calif.)	San Francisco, Calif.	2301 Stockton Street.
29	Frt.	60	5,500	Southern Pacific Co. (Ky.)	New York, N. Y.	Pier 49, North River.
30	Frt.	7	700	Rogers & Webb	Boston, Mass.	110 State Street.
31	Tnk.	38	2,100	Gulf Refining Co. (Tex.)	Port Arthur, Tex.	West Port Arthur, Tex.
32	Frt.	10	100	Jose J. Perlera	New Bedford, Mass.	395 Purchase Street.
33	Tow.	9	450	Hainesport Mining & Transportation Co.	Philadelphia, Pa.	Parkway at Twenty-fourth Street.
34	Frt.	70	5,500	Southern Pacific Co.	New York, N. Y.	Pier 49, North River.
35	Pas.	15	1,000	Bridgeport & Port Jefferson Steamboat Co. (Conn.)	Bridgeport, Conn.	do.
36	Frt.	2	300	Eastern Transportation Co. (Del.)	Wilmington, Del.	Ford Building.
37	Fsh.	6	330	Massachusetts Trawling Co. (Mass.)	Boston, Mass.	22 Fish Pier.
38	Cod.	20	100	Gorton-Pew Vessels Co. (Mass.)	Gloucester, Mass.	Rowe Square.
39	Frt.	9	800	John C. Ronoy	New York, N. Y.	373 East One hundred and sixty-seventh Street.
40	Pas.	12	1,000	Puget Sound Navigation Co. (Wash.)	Seattle, Wash.	Colman Dock.
41	Tow.	23	1,000	Pennsylvania R. R. Co. (Pa.)	New York, N. Y.	Thirty-third and Seventh Avenue.
42	Pas.	80	3,200	Gulf & Southern S. S. Co. (Fla.)	do.	Pier 18, North River.
43	Frt.	3	300	P. Dougherty Co. (Md.)	Baltimore, Md.	Hearn's Tower Building.
44	Frt.	33	1,500	New York & Porto Rico S. S. Co. (Me.)	New York, N. Y.	25 Broadway.
45	Frt.	34	1,500	do.	do.	do.
46	Pas.	65	2,400	Norfolk & Washington Steamboat Co.	Washington, D. C.	Seventh Street Wharf.
47	Pas.	53	2,750	Chesapeake S. S. Co. (Md.)	Baltimore, Md.	Light and Lee Streets.
48	Pas.	54	1,700	Sunmyland S. S. Co. (Del.)	New York, N. Y.	150 Broadway.
49	Pas.	32	850	Snow Marine Co. (Me.)	Rockland, Me.	63 Masonic Street.
50	Frt.	53	2,750	Chesapeake S. S. Co. (Md.)	Baltimore, Md.	Light and Lee Streets.
51	Pas.	26	450	Atlantic & Caribbean Steam Navigation Co.	Wilmington, Del.	101 Pont Building.
52	Tnk.	2	75	Gulf Refining Co. (Tex.)	Port Arthur, Tex.	West Port Arthur, Tex.
53	Fsh.	10	450	The McNeal Edwards Co. (Va.)	Heedville, Va.	do.
54	Cod.	20	120	Thomas J. Henham	Gloucester, Mass.	270 Washington Street.
55	Fsh.	18	450	Bay State Fishing Co. (Mass.)	Boston, Mass.	30 Fish Pier.
56	Fsh.	32	800	John A. Hayes	New London, Conn.	487 Williams Street.
57	Frt.	14	400	Norland Transportation Co. (Wash.)	New London, Conn.	do.
58	Whl.	10	325	American-Pacific Whaling Co. (S. Dak.)	Ketchikan, Alaska	do.
59	Whl.	10	325	do.	Seattle, Wash.	L. C. Smith Building.
60	Fsh.	30	600	The Edwards Co. (Va.)	Heedville, Va.	do.
61	Fsh.	32	750	John A. Hayes	New London, Conn.	487 Williams Street.
62	Frt.	33	1,200	A. H. Bull S. S. Co. (N. J.)	New York, N. Y.	40 West Street.
63	Frt.	33	1,500	New York & Porto Rico S. S. Co. (Me.)	do.	25 Broadway.
64	Fsh.	32	600	John A. Hayes	New London, Conn.	487 Williams Street.
65	Tnk.	26	1,300	Sabine Towing Co. (Tex.)	Port Arthur, Tex.	do.
66	Fsh.	18	1,200	Columbia River Packers' Association (Oreg.)	Astoria, Oreg.	Eighth Street.
67	Frt.	27	1,300	Hammermill Paper Co. (Pa.)	Erie, Pa.	Hammermill, Pa.
68	Frt.	32	2,100	Coastwise Transportation Corporation (Me.)	Portland, Me.	241 St. John Street.
69	Pas.	32	700	Charles R. McCormick Lumber Co. (Del.)	San Francisco, Calif.	215 Market Street.
70	Frt.	6	300	George E. Jones	Norfolk, Va.	1718 Hamlin Avenue.
71	Frt.	3	300	Eastern Transportation Co. (Del.)	Wilmington, Del.	Ford Building.
72	Frt.	4	300	John C. Hildebrand	New York, N. Y.	31 Water Street.
73	Tow.	18	550	Tug Thomas E. Moran	do.	17 Battery Place.

Line No.	Official No.	Signal letters	Rtg	Name of vessel	Tonnage		Dimensions			When built	Where built
					Gross	Net	Length	Breadth	Depth		
1	200333	LCFR	St. s.	Saturn.....	125	65	Feet	Feet	Feet	1911	Boston, Mass.
2	200352	LCFV	St. s.	EOCENE.....	2,217	1,156	250.0	43.0	23.0	1911	Cleveland, Ohio
3	200388	LCOB	St. s.	NEWTON.....	5,001	3,093	389.0	54.6	28.0	1911	Quincy, Mass.
4	200401	LCGD	St. s.	KILAUEA.....	1,338	806	240.6	36.1	17.0	1911	San Francisco, Calif.
5	200403	LCOF	So. b.	Fall River.....	1,759	1,645	262.4	44.1	19.5	1911	Bath, Me.
6	200439	LCOJ	St. s.	Daisy Gadsby.....	818	478	189.5	41.1	14.3	1911	Honolulu, Wash.
7	200459	LCGK	Sch.	Alabama.....	120	120	94.4	24.7	12.0	1911	Essex, Mass.
8	200464	LCOG	St. s.	SLATINGTON.....	221	150	95.1	25.0	12.2	1911	Port Richmond, N. Y.
9	200480	LCOE	St. s.	SURF.....	252	119	117.8	22.5	11.6	1911	Quincy, Mass.
10	200481	LCOE	St. s.	SWELL.....	252	119	117.8	22.5	11.6	1911	do.
11	200494	LCOT	Ga. s.	PETROLEUM II.....	229	139	111.0	21.5	11.5	1911	Alameda, Calif.
12	200518	LCHB	St. s.	CASPIAN.....	125	85	80.6	21.0	10.2	1912	Camden, N. J.
13	200563	LCHJ	So. b.	Chatham.....	1,812	1,681	263.5	44.3	19.7	1912	Bath, Me.
14	200565	LCHK	St. s.	Martha Buehner.....	774	465	193.0	42.5	13.0	1911	North Bend, Oreg.
15	200655	LCHP	St. s.	CORDOVA.....	2,080	1,269	243.0	41.1	17.3	1912	Wilmington, Del.
16	200709	LCHI	St. s.	KODIAK.....	148	101	100.0	19.2	12.4	1912	Seattle, Wash.
17	200710	LCHV	St. s.	UNIMAK.....	148	101	100.0	19.2	12.4	1912	do.
18	200721	LCHW	Sch.	Mount Hope.....	1,801	1,684	264.7	44.1	19.0	1912	Bath, Me.
19	200735	LCJD	St. s.	H. H. B. Hubbard, Jr.....	276	142	141.5	22.8	11'3	1912	Wilmington, Del.
20	200871	LCJH	St. s.	CARISCO.....	927	630	180.1	28.4	12.5	1912	Port Richmond, N. Y.
21	200862	LCJS	St. s.	ABERDEEN.....	116	50	88.0	19.0	11.5	1912	Seattle, Wash.
22	200976	LCKH	St. s.	Amagansett.....	390	172	151.0	24.1	13.0	1912	Rockland, Me.
23	210004	LCKQ	St. s.	EVELYN.....	3,140	2,443	313.0	46.1	22.9	1912	Newport News, Va.
24	210133	LCKW	St. s.	SOL DUC.....	1,085	667	169.0	31.5	22.6	1912	Seattle, Wash.
25	210190	LCMD	St. s.	Long Island.....	390	167	151.6	24.1	13.0	1912	Rockland, Me.
26	210265	LCMH	Sch.	Dustin G. Cressy.....	862	726	182.3	38.2	15.0	1912	Bath, Me.
27	210272	LCMJ	St. s.	SPARTAN.....	226	154	105.9	25.1	11.1	1912	Baltimore, Md.
28	210273	LCMK	So. b.	Yardley.....	963	876	195.0	35.0	17.6	1912	Noank, Conn.
29	210278	LCMN	St. s.	CAROLYN.....	3,209	2,389	313.0	40.1	22.9	1912	Newport News, Va.
30	210287	LCMP	St. s.	ROBERT M. THOMPSON.....	2,561	1,596	247.0	43.7	26.5	1912	Ecorse, Mich.
31	210334	LCMS	St. s.	Eureka.....	471	306	149.8	35.0	12.5	1912	Bath, Me.
32	210389	LCNG	So. b.	Leesport.....	963	876	195.0	35.0	17.0	1912	Noank, Conn.
33	210392	LCNH	St. s.	Necaulcum.....	762	565	178.5	39.0	13.3	1912	Fairhaven, Calif.
34	210378	LCNJ	St. s.	POTLATCH.....	575	325	150.0	26.8	10.8	1912	Seattle, Wash.
35	210507	LCNQ	St. s.	Davenport.....	911	525	200.1	40.0	14.5	1912	North Bend, Oreg.
36	210514	LCNR	St. s.	GULFOIL.....	5,188	3,202	383.0	51.2	30.1	1912	Camden, N. J.
37	210510	LCNT	St. s.	RAYO.....	3,663	2,223	321.7	46.2	27.5	1912	do.
38	210534	LCNV	St. s.	MINNESOTAN.....	6,017	4,052	407.7	53.7	28.1	1912	Sparrows Point, Md.
39	210570	LCPD	So. b.	Rahu.....	992	791	194.5	34.4	17.5	1912	Bath, Me.
40	210542	LCPE	St. s.	STAR.....	525	309	130.2	25.8	10.7	1912	Seattle, Wash.
41	210587	LCPJ	St. s.	FLORENCE LUCKENBACH.....	4,053	3,197	401.8	52.2	27.3	1910	Glasgow, Scotland
42	210589	LCPK	So. b.	Hico No. 1.....	2,452	2,052	250.0	43.0	20.0	1912	Lorain, Ohio
43	210590	LCPL	St. s.	HARRY FARNUM.....	3,098	2,364	304.0	44.2	24.7	1912	Toledo, Ohio
44	210613	LCPP	Sch.	Temple.....	963	876	195.0	35.0	17.0	1912	Noank, Conn.
45	210617	LCPS	St. s.	NEILON.....	4,740	2,797	370.0	52.1	27.0	1912	Quincy, Mass.
46	210635	LCPV	St. s.	EL SEGUNDO.....	3,693	2,223	321.7	46.2	27.5	1912	Camden, N. J.
47	210643	LCQB	St. s.	M. MORAN.....	256	171	103.0	25.5	13.2	1912	do.
48	210644	LCQC	St. s.	MIDDLESEX.....	4,727	2,780	369.0	50.1	28.0	1912	do.
49	210653	LCQF	St. s.	Narragansett.....	164	95	87.1	25.7	12.2	1912	East Boston, Mass.
50	210720	LCQJ	St. s.	W. L. CONNELLY.....	3,098	2,364	304.0	44.2	24.7	1912	Toledo, Ohio
51	210735	LCQM	St. s.	GENE CRAWLEY.....	3,191	2,488	304.7	43.7	25.3	1912	Ashubula, Ohio
52	210751	LCQP	So. b.	Maine.....	1,110	1,016	217.7	40.0	14.7	1912	Bath, Me.
53	210753	LCQR	St. s.	DAROTAN.....	6,537	4,039	407.7	53.7	28.1	1912	Sparrows Point, Md.
54	210760	LCQT	St. s.	GERMANTOWN.....	610	381	158.5	30.1	18.2	1912	Wilmington, Del.
55	210767	LCQV	St. s.	EDNA CHRISTENSEN.....	2,244	1,321	283.3	44.0	22.5	1912	do.
56	210768	LCQW	St. s.	W. R. CHAMBERLIN, JR.....	2,204	1,306	288.8	44.0	19.0	1912	Newport News, Va.
57	210772	LCRD	St. s.	Henrico.....	179	122	104.3	23.1	10.8	1912	Weems, Va.
58	210781	LCRF	St. s.	PERRI AMBOY.....	452	307	138.9	28.4	10.5	1912	Port Richmond, N. Y.
59	210781	LCRG	So. b.	Pickering.....	739	612	177.6	35.0	14.5	1912	Noank, Conn.
60	210710	LCRJ	So. b.	SURONY 00.....	2,451	2,052	250.0	43.0	20.0	1912	Lorain, Ohio
61	210806	LCRK	Ql. s.	HADUM.....	339	230	140.4	23.2	13.0	1912	Baltimore, Md.
62	210812	LCRM	St. s.	FLORENCE OLSON.....	1,437	891	216.5	40.2	14.1	1912	Long Beach, Calif.
63	210818	LCRN	St. s.	PETER H. CROWELL.....	3,101	2,423	313.5	46.1	22.0	1912	Newport News, Va.
64	210837	LCRT	St. s.	FRIEDA.....	3,365	1,901	348.7	45.1	25.3	1912	Quincy, Mass.
65	210854	LCSD	St. s.	Multnomah.....	969	583	205.5	40.5	13.8	1912	Sauvies Island, Oreg.
66	210891	LCSE	St. s.	NOFOLK.....	3,521	1,986	310.7	48.1	25.5	1913	Camden, N. J.
67	210860	LCSJ	St. s.	LAKINA.....	2,050	1,233	238.7	41.0	17.3	1913	Wilmington, Del.
68	210872	LCSK	St. s.	Siskiyou.....	884	523	201.1	41.5	14.8	1913	Honolulu, Wash.
69	210888	LCSM	St. s.	SANTA CHUZ.....	4,665	2,874	381.0	50.2	26.0	1913	Philadelphia, Pa.
70	210902	LCST	St. s.	Katherine Donovan.....	663	502	199.3	41.6	14.6	1913	North Bend, Oreg.
71	210928	LCTD	So. b.	SOCONY 83.....	2,440	2,010	250.0	43.0	20.0	1913	Cleveland, Ohio
72	210932	LCTF	St. s.	VESTA.....	3,663	2,223	321.7	46.2	27.5	1913	Camden, N. J.
73	210930	LCTJ	St. s.	SUSAN A. MORAN.....	314	231	132.7	27.0	15.1	1913	Port Richmond, N. Y.
74	210959	LCTK	So. b.	Tohickon.....	739	612	177.0	35.0	14.5	1913	Noank, Conn.
75	210992	LCTN	St. s.	Akutan.....	221	150	103.0	21.8	0.2	1913	North Bend, Oreg.
76	211001	LCTP	St. s.	KANAK.....	234	121	110.8	25.4	0.8	1913	Alameda, Calif.

Merchant Vessels

Line No.	Service	Crew	Horse-power	Name of owner	Home port	Address of owner
1	Tow.	5	450	Mystlo Steamship Co. (Mass.), trustee	Boston, Mass.	250 Stuart Street.
2	Tnk.	27	1,300	Standard Transportation Co. (Del.)	New York, N. Y.	29 Broadway.
3	Frt.	38	2,600	Mystlo Steamship Co. (Mass.), trustee	Boston, Mass.	250 Stuart Street.
4	Pas.	78	2,600	Inter-Island Steam Navigation Co. (Hawaii)	Honolulu, Hawaii.	42 South Queen Street.
5	Frt.	4		Staples Transportation Co. (Me.)	Fall River, Mass.	404 Davol Street.
6	Frt.	20	550	S. S. Freeman	San Francisco, Calif.	1 Drumm Street.
7	Frt.	4		Felix Verone	Mobile, Ala.	101 South Ann Street.
8	Tow.	5	750	Lehigh Valley R. R. Co. of New Jersey (N. J.)	New York, N. Y.	143 Liberty Street.
9	Fsh.	18	450	Bay State Fishing Co. (Mass.)	Hoston, Mass.	30 Fish Pier.
10	Cod.	12	450	do	do	do
11	Frt.	11	200	Standard Oil Co. (Calif.)	San Francisco, Calif.	Standard Oil Building.
12	Tow.	8	350	Tugboat Caspian Co. (Del.)	Philadelphia, Pa.	11 Walnut Street.
13	Frt.	4		Staples Transportation Co. (Me.)	Fall River, Mass.	404 Davol Street.
14	Frt.	20	600	The Stout Lumber Co. of Oregon (Del.)	San Francisco, Calif.	2 Pine Street.
15	Pas.	30	1,200	Alaska S. S. Co. (Nov.)	New York, N. Y.	120 Broadway.
16	Whl.	10	375	American Pacific Whaling Co. (S. Dak.)	Seattle, Wash.	1- C. Smith Building.
17	Whl.	10	350	do	do	do
18	Frt.	4		Staples Transportation Co. (Me.)	Fall River, Mass.	404 Davol Street.
19	Fsh.	29	500	Taft Fish Co. (Va.)	Headville, Va.	Taft, Va.
20	Frt.	18	960	Thames River Line (Del.)	New York, N. Y.	Pier 32, East River.
21	Whl.	10	370	American-Pacific Whaling Co. (S. Dak.)	Seattle, Wash.	Second Avenue and Cherry Street.
22	Fsh.	32	700	John A. Hayes	New London, Conn.	497 Williams Street.
23	Frt.	31	1,200	A. H. Bull S. S. Co. (N. J.)	New York, N. Y.	40 West Street.
24	Pas.	40	1,200	Puget Sound Navigation Co. (Nov.)	Seattle, Wash.	Colman Dock.
25	Frt.	24	100	Douglas Co. (Va.)	Headville, Va.	do
26	Frt.	8		Henry M. Wilkie	New York, N. Y.	Grasmere, S. I., N. Y.
27	Tow.	10	800	Hartford & New York Transportation Co. (Conn.)	Hartford, Conn.	285 State Street.
28	Frt.	3		Reading Co. (Pa.)	Philadelphia, Pa.	Reading Terminal.
29	Frt.	30	1,200	A. H. Bull S. S. Co. (N. J.)	New York, N. Y.	40 West Street.
30	Frt.	33	1,350	George Hall Corporation (N. Y.)	Ogdensburg, N. Y.	52 Water Street.
31	Frt.	8	725	Boston Sand & Gravel Co. (Del.)	Boston, Mass.	88 Broad Street.
32	Frt.	4		Reading Co. (Pa.)	Philadelphia, Pa.	Reading Terminal.
33	Frt.	18	450	Andrew F. Mahony Co. (Calif.)	San Francisco, Calif.	1 Drumm Street.
34	Pas.	28	650	Puget Sound Navigation Co. (Nov.)	Seattle, Wash.	Colman, Dock.
35	Frt.	23	750	J. O. Davenport	San Francisco, Calif.	16 California Street.
36	Tnk.	42	2,100	Gulf Refining Co. (Tex.)	Port Arthur, Tex.	Dock 29.
37	Tnk.	32	1,800	Standard Transportation Co. (Del.)	New York, N. Y.	26 Broadway.
38	Frt.	37	4,000	American-Hawaiian S. S. Co. (N. J.)	do	10 Bridge Street.
39	Frt.	3		Lehigh Coal & Navigation Co. (Pa.)	do	143 Liberty Street.
40	Pas.	35	650	San Juan Fishing & Packing Co. (Wash.)	Seattle, Wash.	Foot Stney Street.
41	Frt.	37	2,750	Luckenbach S. S. Co. (Del.)	New York, N. Y.	Whitehall Street.
42	Tnk.	12		Richfield Oil Co.	Los Angeles, Calif.	215 West Seventh Street.
43	Tnk.	26	1,200	Sinclair Navigation Co. (Del.)	New York, N. Y.	45 Nassau Street.
44	Frt.	4		Reading Co. (Pa.)	Philadelphia, Pa.	Reading Terminal.
45	Tnk.	41	2,100	Cuba Distilling Co. (W. Va.)	New York, N. Y.	110 East Forty-second Street.
46	Tnk.	31	1,800	Standard Oil Co. of California (Del.)	San Francisco, Calif.	Standard Oil Building.
47	Tow.	11	500	Tug M. Moran (N. Y.)	New York, N. Y.	17 Battery Place.
48	Frt.	34	1,800	Coastwise Transportation Corporation (Me.)	Portland, Me.	281 St. John Street.
49	Tow.	9	450	Staples Transportation Co. (Me.)	Fall River, Mass.	404 Davol Street.
50	Tnk.	29	1,250	Sinclair Navigation Co. (Del.)	New York, N. Y.	45 Nassau Street.
51	Tnk.	20	1,315	do	do	do
52	Frt.	3		Standard Wholesale Phosphate & Acid Works (Md.)	Baltimore, Md.	1214 Continental Building.
53	Frt.	41	4,000	American-Hawaiian S. S. Co. (N. J.)	New York, N. Y.	10 Bridge Street.
54	Tow.	19	1,100	Reading Co. (Pa.)	Philadelphia, Pa.	Reading Terminal.
55	Frt.	30	1,700	Sudden & Christenson (Calif.)	San Francisco, Calif.	230 California Street.
56	Frt.	31	1,800	W. R. Chamberlin	do	351 California Street.
57	Tow.	10	550	Southern Transportation Co. (N. J.)	Philadelphia, Pa.	Commercial Trust Building.
58	Tow.	10	375	Bee Line Transportation Co. (Del.)	Perth Amboy, N. J.	Box 282.
59	Frt.	3		Reading Co. (Pa.)	Philadelphia, Pa.	Reading Terminal.
60	Tnk.	12		Standard Transportation Co. (Del.)	New York, N. Y.	26 Broadway.
61	Frt.	6	300	Gulf Refining Co. (Tex.)	Port Arthur, Tex.	West Port Arthur, Tex.
62	Frt.	24	600	Oliver J. Olson Co. (Calif.)	San Francisco, Calif.	1 Drumm Street.
63	Frt.	35	1,400	Mystlo S. S. Co. (Mass.), trustee	Boston, Mass.	250 Stuart Street.
64	Frt.	37	3,000	Union Sulphur Co. (N. J.)	New York, N. Y.	33 Rector Street.
65	Pas.	31	800	Charles R. McCormick Lumber Co. (Del.)	San Francisco, Calif.	215 Market Street.
66	Frt.	34	1,750	Coastwise Transportation Corporation (Me.)	Portland, Me.	281 St. John Street.
67	Frt.	22	1,200	Alaska Steamship Co. (Nov.)	New York, N. Y.	120 Broadway.
68	Frt.	24	800	E. K. Wood Lumber Co. (Calif.)	San Francisco, Calif.	1 Drumm Street.
69	Pas.	30	2,650	Atlantio & Pacific S. S. Co. (Me.)	New York, N. Y.	7 Hanover Square.
70	Frt.	24	800	Katherine Donovan S. S. Co. (Del.)	San Francisco, Calif.	260 California Street.
71	Tnk.	12		Standard Transportation Co. (Del.)	New York, N. Y.	26 Broadway.
72	Tnk.	20	1,700	do	do	do
73	Tow.	17	150	Tug Susan A. Moran (N. Y.)	do	17 Battery Place.
74	Frt.	2		Reading Co. (Pa.)	Philadelphia, Pa.	Reading Terminal.
75	Tow.	10	500	Alaska Salvage & Towing Co. (Wash.)	Seattle, Wash.	608 Central Building.
76	Frt.	8	275	Alaska Packers Association (Calif.)	San Francisco, Calif.	111 California Street.

Line No.	Official No.	Signal letters	Rlg	Name of vessel	Tonnage		Dimensions			When built	Where built
					Gross	Net	Length	Breadth	Depth		
							Feet	Feet	Feet		
1	211044	LCTR	St. s.	CRICKET.....	1,136	773	210.0	41.0	15.4	1913	Alameda, Calif.
2	211123	LGVH	Sc. b.	Pennypack.....	739	642	177.6	35.0	14.5	1913	Noank, Conn.
3	211184	LGWV	St. s.	ROCONY.....	3,663	2,223	321.7	46.2	27.5	1913	Camden, N. J.
4	211198	LOWK	St. s.	TACOMA.....	836	458	209.4	30.0	17.6	1913	Seattle, Wash.
5	211226	LGWQ	Ga. s.	TAMARACK.....	149	104	118.9	18.8	9.0	1913	New York, N. Y.
6	211242	LGWS	Sc. b.	ROCONY 84.....	2,441	2,040	250.0	43.0	26.0	1913	Cleveland, Ohio.
7	211248	LGWT	Sc. b.	Irwin.....	1,304	1,150	228.4	38.3	19.5	1913	Bath, Me.
8	211290	LDBG	St. s.	CHAUNCEY M. DEPEW.....	652	282	185.1	35.0	13.5	1913do.
9	211297	LDBH	St. s.	PENNSYLVANIAN.....	6,579	4,063	407.7	53.7	28.1	1913	Sparrows Point, Md.
10	211345	LDBR	St. s.	A. Brooke Taylor.....	295	169	146.0	23.3	11.0	1913	Wilmington, Del.
11	211387	LDBT	Sc. b.	Ontelhaunce.....	730	642	177.0	35.0	14.5	1913	Noank, Conn.
12	211426	LDCB	St. s.	NOYO.....	1,419	836	224.4	41.0	16.6	1913	San Francisco, Calif.
13	211433	LDCG	Sch.	Courtney C. Houck.....	1,627	1,357	218.9	42.7	24.6	1913	Bath, Me.
14	211442	LDCI	St. s.	EMMA ALEXANDER.....	7,793	4,428	423.8	64.9	17.7	1913	Camden, N. J.
15	211443	LDCJ	St. s.	RICHMOND.....	6,444	3,962	419.4	64.2	31.2	1913	Quincy, Mass.
16	211468	LDCK	Ol. s.	Golden State.....	353	223	128.2	31.7	11.6	1913	Oakland, Calif.
17	211469	LDCM	St. s.	TOPIA.....	5,125	3,146	371.5	69.1	28.1	1913	Newport News, Va.
18	211354	LDCN	Ga. s.	Vaquero.....	231	134	121.8	29.0	10.9	1913	Wilmington, Calif.
19	211450	LDCQ	St. s.	COLUMBIAN.....	6,292	3,738	404.6	53.9	26.3	1913	Philadelphia, Pa.
20	211492	LDCS	Sc. b.	Moselton.....	963	376	195.0	35.0	17.6	1913	Noank, Conn.
21	211527	LDCW	St. s.	SENATOR BAILEY.....	298	31	113.5	25.5	13.2	1913	Camden, N. J.
22	211541	LDFQ	St. s.	BILLOW.....	248	119	117.8	22.5	11.6	1913	Quincy, Mass.
23	211543	LDFH	St. s.	BREAKER.....	248	119	117.8	22.5	11.6	1913do.
24	211544	LDFJ	St. s.	WAVE.....	248	119	117.8	22.5	11.6	1913do.
25	211602	LDFQ	St. s.	Arelle.....	197	69	111.5	25.3	11.0	1913	Eagle Harbor, Wash.
26	211608	LDFS	St. s.	Henry J. Biddle.....	229	151	106.8	30.0	11.4	1913	St. Helens, Oreg.
27	211610	LDFP	St. s.	RADIANT.....	2,457	1,258	250.0	43.0	26.0	1913	Cleveland, Ohio.
28	211612	LDFV	Sc. b.	Belfast.....	944	922	181.4	40.0	15.4	1913	Wilmington, Del.
29	211618	LDFW	St. s.	Solano.....	913	625	198.2	42.7	14.1	1913	Raymond, Wash.
30	211620	LDBG	St. s.	RICHFIELD.....	2,366	1,430	250.0	43.0	26.0	1913	Loyal, Ohio.
31	211629	LDBG	St. s.	PANAMAN.....	6,535	4,057	407.7	53.7	28.1	1913	Sparrows Point, Md.
32	211634	LDBG	St. s.	Border Queen.....	953	527	201.1	41.0	14.7	1913	Hoquiam, Wash.
33	211659	LDBP	St. s.	Charles P. Greenough.....	296	145	128.5	27.4	15.3	1913	Rockland, Me.
34	211692	LDBS	St. s.	Wilmington.....	990	571	192.0	41.6	15.4	1913	North Bend, Oreg.
35	211715	LDBV	St. s.	MATSONIA.....	9,402	5,901	480.0	58.1	30.5	1913	Newport News, Va.
36	211722	LDBW	St. s.	SANTA CECILIA.....	6,263	3,725	404.6	53.0	26.3	1913	Philadelphia, Pa.
37	211723	LDBR	St. s.	Daisy Putnam.....	886	478	201.2	41.0	14.0	1913	Aberdeen, Wash.
38	211727	LDBG	St. s.	NORTH AMERICAN.....	134	14	82.0	21.5	10.4	1913	Camden, N. J.
39	211734	LDBH	Ill. s.	DE WITT CLINTON.....	3,899	2,246	320.2	48.1	19.0	1913	Wilmington, Del.
40	211738	LDBI	St. s.	LEWIS K. THURLOW.....	3,306	2,097	313.5	46.1	23.0	1913	Newport News, Va.
41	211787	LDBN	Sc. b.	Chelkw.....	944	922	181.4	40.0	15.4	1913	Wilmington, Del.
42	211825	LDBP	St. s.	INVINCIBLE.....	231	135	95.1	26.3	12.1	1913	Baltimore, Md.
43	211832	LDBQ	St. s.	MANOA.....	6,805	4,356	422.0	64.0	33.3	1913	Newport News, Va.
44	211840	LDBR	Sc. b.	Irene.....	1,206	1,075	220.6	37.7	18.2	1913	Bath, Me.
45	211872	LDBV	Sc. b.	Satilla.....	944	922	181.4	40.0	15.4	1913	Wilmington, Del.
46	211888	LDBJ	St. s.	HAMPDEN.....	4,725	2,779	369.0	50.1	28.0	1914	Camden, N. J.
47	211906	LDBF	St. s.	AMOLCO.....	3,101	1,881	317.1	46.0	23.8	1914	Quincy, Mass.
48	211018	LDBM	St. s.	Cello.....	943	576	202.3	40.2	14.7	1913	St. Helens, Oreg.
49	212017	LDBS	St. s.	ALVARADO.....	1,994	1,400	245.0	41.5	23.0	1914	Long Beach, Calif.
50	212029	LDBV	St. s.	P. R. R. No. 155 (steel).....	584	371	167.0	32.2	14.7	1914	Sparrows Point, Md.
51	212062	LDBK	St. s.	P. R. R. No. 150 (steel).....	584	371	167.0	32.2	14.7	1914do.
52	212081	LDBK	Ga. s.	PROGRESS.....	169	115	90.5	21.9	15.4	1914	Seattle, Wash.
53	212090	LDBK	St. s.	FRANK H. BUCK.....	6,076	3,850	408.8	55.5	31.7	1914	San Francisco, Calif.
54	212100	LDBK	St. s.	BLACK DIAMOND.....	213	129	97.7	26.6	13.5	1914	Port Richmond, N. Y.
55	212127	LDBN	Sc. b.	Exeter.....	1,780	1,672	256.0	43.0	20.0	1914	Noank, Conn.
56	212138	LDBP	Sc. b.	Vale Royal.....	944	922	181.4	40.0	15.4	1914	Wilmington, Del.
57	212144	LDBR	St. s.	TOWAN.....	6,529	4,041	407.7	53.7	28.1	1914	Sparrows Point, Md.
58	212156	LDBG	St. s.	MANCHESTER.....	582	396	199.3	32.2	13.6	1914	Elizabethport, N. J.
59	212314	LDBK	St. s.	OHIOAN.....	6,525	4,029	407.7	53.7	28.1	1914	Sparrows Point, Md.
60	212389	LDBT	St. s.	Pocahontas.....	280	147	139.0	24.2	11.5	1914	Millford, Del.
61	212410	LDBW	Sc. b.	Darlan.....	944	922	181.4	40.0	15.4	1914	Wilmington, Del.
62	212517	LDBQ	St. s.	MALABAR.....	8,374	6,364	458.3	60.0	28.0	1914	Newport News, Va.
63	212524	LDBR	St. s.	GULF LIGHT.....	5,188	3,202	383.0	51.2	30.1	1914	Camden, N. J.
64	212519	LDBW	Sc. b.	Albert H. Willis.....	567	487	157.7	34.1	14.2	1914	Philipsburg, Me.
65	212550	LDBP	Sc. b.	Savannah.....	944	922	181.4	40.0	15.4	1914	Wilmington, Del.
66	212561	LDBH	St. s.	MEDINA.....	5,426	3,470	397.7	54.3	21.4	1914	Newport News, Va.
67	212565	LDBJ	St. s.	TRIVIES.....	4,538	2,769	378.8	50.3	29.1	1911	Belfast, Ireland.
68	212566	LDBK	St. s.	TRINIDADIAN.....	2,450	1,765	295.0	39.0	25.4	1892	Newcastle, England.
69	212560	LDBN	St. s.	Santa Rosalia.....	5,482	3,440	406.0	52.0	27.7	1911	Port Glasgow, Scotland.
70	212571	LDBR	St. s.	HANTU.....	4,229	2,655	360.0	47.0	28.3	1901	Walsend on Tyne, England.
71	212572	LDBS	St. s.	CROFTON HALL.....	5,378	3,322	405.2	52.1	27.9	1913	Port Glasgow, Scotland.
72	212573	LDBT	Ship.	ANNIE M. REID.....	2,165	2,070	291.3	42.2	24.0	1892	Glasgow, Scotland.
73	212786	LDBV	St. s.	SAN FRANCISCO.....	5,102	3,161	405.0	52.0	28.1	1914	Londonderry, Ireland.
74	212853	LDBB	St. s.	CHARLTON HALL.....	4,853	3,012	400.0	50.0	27.2	1907	Port Glasgow, Scotland.

Merchant Vessels

Line No.	Service	Crew	Horse-power	Name of owner	Home port	Address of owner
1	Frt.	25	950	Cricket Shipping Co. (Calif.)	San Francisco, Calif.	244 California Street.
2	Frt.	3		Reading Co. (Pa.)	Philadelphia, Pa.	Reading Terminal.
3	Tnk.	33	1,800	Standard Transportation Co. (Del.)	New York, N. Y.	26 Broadway.
4	Pas.	22	3,000	Pugot Sound Navigation Co. (Nev.)	Seattle, Wash.	Colman Dock.
5	Fsh.	3	120	M. L. Clark	Elizabeth City, N. C.	107 North Road Street.
6	Tnk.	12		Standard Transportation Co. (Del.)	New York, N. Y.	26 Broadway.
7	Frt.	4		P. F. Martin Barge Corporation (Del.)	Philadelphia, Pa.	111 Walnut Street.
8	Pas.	30	1,200	Hudson River Day Line (N. Y.)	New York, N. Y.	Desbrosses Street Pier.
9	Frt.	37	4,000	American-Hawaiian S. S. Co. (N. J.)	do.	10 Bridge Street.
10	Fsh.	28	500	Colonna's Shipyard (Va.)	Norfolk, Va.	
11	Frt.	3		Reading Co. (Pa.)	Philadelphia, Pa.	Reading Terminal.
12	Frt.	29	1,250	National S. S. Co. (Calif.)	San Francisco, Calif.	620 Market Street.
13	Frt.	10		Crowell & Thurlow (Me.)	Boston, Mass.	131 State Street.
14	Pas.	143	7,000	Pacific S. S. Co. (Me.)	Seattle, Wash.	1619 Railroad Avenue South
15	Tnk.	39	3,000	Standard Oil Co. of California (Del.)	San Francisco, Calif.	225 Bush Street.
16	Frt.	8	150	Union Fish Co. (Inc.) (Calif.)	do.	141 Clay Street.
17	Tnk.	36	2,350	Southern Pacific Co. (Ky.)	New York, N. Y.	Pier 49, North River.
18	Frt.	9	250	N. R. Vall	Los Angeles, Calif.	315 West Fifteenth Street.
19	Frt.	39	5,000	American Hawaiian Steamship Co. (N. J.)	New York, N. Y.	10 Bridge Street.
20	Frt.	4		Reading Co. (Pa.)	Philadelphia, Pa.	Reading Terminal.
21	Tow.	17	550	Gulf Refining Co. (Tex.)	Port Arthur, Tex.	West Port Arthur, Tex.
22	Cod.	18	450	Hay State Fishing Co. (Mass.)	Boston, Mass.	30 Fish Pier.
23	Fsh.	18	450	do.	do.	Do.
24	Cod.	18	500	do.	do.	Do.
25	Tow.	15	400	M. J. Dady Engineering & Contracting Co. (N. Y.)	New York, N. Y.	307 Fulton Street.
26	Tow.	12	700	California & Hawaiian Sugar Refining Co. (Calif.)	San Francisco, Calif.	230 California Street.
27	Tnk.	30	1,400	Abraham Feinberg	New York, N. Y.	2564 Bedford Avenue (B.).
28	Frt.	3		Emory Sexton	do.	35 South William Street.
29	Frt.	21	650	Hart-Wood Lumber Co. (Calif.)	San Francisco, Calif.	Drum Street.
30	Tnk.	39	1,300	Richfield Oil Co. (Calif.)	Los Angeles, Calif.	217 West Seventh Street.
31	Frt.	36	4,000	American-Hawaiian S. S. Co. (N. J.)	New York, N. Y.	10 Bridge Street.
32	Frt.	32	550	Border Line Transportation Co. (Wash.)	Seattle, Wash.	1160 Stuart Building.
33	Tow.	14	900	Mystic S. S. Co. (Mass.), trustee.	Boston, Mass.	250 Stuart Street.
34	Frt.	23	600	Charles Nelson Co. (Calif.)	San Francisco, Calif.	230 California Street.
35	Pas.	132	8,500	Matson Navigation Co. (Calif.)	do.	215 Market Street.
36	Frt.	38	5,000	Nautlius S. S. Corporation (N. Y.)	New York, N. Y.	26 Beaver Street.
37	Frt.	21	650	S. S. Freeman	San Francisco, Calif.	1 Drum Street.
38	Tow.	13	50	Texas S. S. Co. (N. Y.)	New York, N. Y.	17 Battery Place.
39	Pas.	51	4,000	Hudson River Day Line (N. Y.)	do.	Desbrosses Street Pier.
40	Frt.	34	1,200	Mystic S. S. Co. (Mass.), trustee.	Boston, Mass.	250 Stuart Street.
41	Frt.	3		S. K. Sullivan	New York, N. Y.	29 Broadway.
42	Tow.	6	1,100	Havemeyers & Elder (N. Y.)	do.	25 Broadway.
43	Pas.	83	4,000	Matson Navigation Co. (Calif.)	San Francisco, Calif.	215 Market Street.
44	Frt.	4		Mystic S. S. Co. (Mass.), trustee.	Boston, Mass.	250 Stuart Street.
45	Frt.	4		Emory Sexton	New York, N. Y.	35 South William Street.
46	Frt.	22	3,100	Coastwise Transportation Corporation (Me.)	Portland, Me.	281 St. John Street.
47	Tnk.	37	1,300	Hoston Molasses Co. (N. J.)	Boston, Mass.	175 Milk Street.
48	Pas.	30	800	Charles R. McCormick Lumber Co. (Del.)	San Francisco, Calif.	215 Market Street.
49	Frt.	25	1,000	Moore Mill & Lumber Co. (Oreg.)	do.	68 Post Street.
50	Frt.	7	344	Pennsylvania R. R. Co. (Pa.)	New York, N. Y.	Thirty-third Street and Seventh Avenue.
51	Frt.	7	344	do.	do.	Do.
52	Fsh.	20	140	Northern Fisheries (Inc.) (Wash.)	Seattle, Wash.	Anacortes, Wash.
53	Tnk.	40	2,600	Associated Oil Co. (Calif.)	San Francisco, Calif.	79 New Montgomery Street.
54	Frt.	7	250	Lehigh Valley R. R. Co. (N. J.)	New York, N. Y.	143 Liberty Street.
55	Frt.	6		Reading Co. (Pa.)	Philadelphia, Pa.	Reading Terminal.
56	Frt.	3		Emory Sexton	New York, N. Y.	35 South William Street.
57	Frt.	36	4,000	American-Hawaiian S. S. Co. (N. J.)	do.	10 Bridge Street.
58	Frt.	6	750	Lehigh Valley R. R. Co. (N. J.)	do.	143 Liberty Street.
59	Frt.	6	4,000	American-Hawaiian S. S. Co. (N. J.)	do.	10 Bridge Street.
60	Frt.	29	600	Eubank Tankard Co. (Va.)	Heedville, Va.	Kilmarnock, Va.
61	Frt.	3		S. K. Sullivan	New York, N. Y.	29 Broadway.
62	Tnk.	46	2,800	Malabar S. S. Co. (Del.)	Wilmington, Del.	Care United States Corporation Co.
63	Tnk.	38	2,000	Gulf Refining Co. (Tex.)	Port Arthur, Tex.	West Port Arthur, Tex.
64	Frt.	8		George D. Rogers	Boston, Mass.	110 State Street.
65	Frt.	4		Emory Sexton	New York, N. Y.	35 South William Street.
66	Frt.	44	1,400	Mallory S. S. Co. (Me.)	do.	Pier 38, North River.
67	Pas.	105	3,650	United Fruit S. S. Corporation (Del.)	do.	17 Battery Place.
68	Tnk.	28	675	Gulf Refining Co. (Tex.)	Port Arthur, Tex.	West Port Arthur, Tex.
69	Frt.	47	2,700	U. S. Steel Products Co. (N. J.)	New York, N. Y.	30 Church Street.
70	Frt.	38	2,700	do.	do.	Do.
71	Pas.	50	3,000	do.	do.	Do.
72	Frt.	26		Holish Navigation & Coal Co. (Calif.)	San Francisco, Calif.	60 California Street.
73	Frt.	49	2,700	United States Steel Products Co. (N. J.)	New York, N. Y.	30 Church Street.
74	Frt.	40	2,200	do.	do.	Do.

Line No.	Official No.	Signal letters	Rig	Name of vessel	Tonnage		Dimensions			When built	Where built
					Gross	Net	Length	Breadth	Depth		
1	212603	LDQF	St. s	HOWICK HALL.....	5,096	3,131	400.8	51.5	27.0	1910	Port Glasgow, Scotland
2	212583	LDQI	St. s	ZACAPA.....	4,567	2,772	378.9	50.3	29.1	1909	Belfast, Ireland
3	212584	LDQII	St. s	CARTAGO.....	4,611	2,801	378.8	49.8	29.6	1908	do.
4	212585	LDQJ	St. s	SIXAOLA.....	4,558	2,765	378.8	50.3	29.1	1911	do.
5	212587	LDQK	St. s	BRABANT.....	2,773	1,753	309.3	40.2	28.2	1890	Newcastle on Tyne, England
6	212592	LDQN	St. s	LIMON.....	3,266	2,039	330.6	44.5	32.1	1904	Belfast, Ireland
7	212710	LDQT	St. s	SURINAME.....	3,203	1,883	336.7	41.9	22.7	1908	Amsterdam, Netherlands
8	212603	LDQW	St. s	TURRIALRA.....	4,572	2,808	378.8	50.3	29.1	1909	Belfast, Ireland
9	212604	LDRE	St. s	METAPAN.....	4,588	2,755	379.2	50.3	29.1	1909	do.
10	212605	LDRC	St. s	PEREDIA.....	4,611	2,801	378.8	49.8	29.8	1909	do.
11	212606	LDRE	St. s	ESPARTA.....	3,304	2,071	330.6	44.6	13.9	1904	do.
12	212607	LDRE	Sec. b	Heaufort.....	944	922	181.4	40.0	15.4	1914	Wilmington, Del.
13	212612	LDRE	St. s	ARANGAREZ.....	4,572	2,808	378.8	50.3	29.1	1909	Belfast, Ireland
14	212613	LDRE	St. s	E. R. Sterling.....	2,577	2,351	303.2	42.9	25.1	1883	do.
15	212646	LDRE	St. s	COFFENAME.....	3,251	1,938	333.3	42.6	15.9	1908	do.
16	212628	LDRE	St. s	C. A. CANFIELD.....	6,156	3,598	405.0	55.5	33.9	1913	Newcastle on Tyne, England
17	212632	LDRE	St. s	PARISMINA.....	4,611	2,801	378.8	49.8	29.0	1908	Belfast, Ireland
18	212634	LDRE	St. s	ATENAS.....	4,572	2,808	378.8	50.3	29.1	1909	do.
19	212635	LDRE	St. s	SAN JOSE.....	3,309	2,069	330.0	44.6	13.9	1904	do.
20	212642	LDRE	St. s	CALORNIA.....	4,095	2,543	369.3	50.9	30.3	1906	Newcastle, England
21	212650	LDRE	St. s	SARAMACCA.....	3,212	1,917	336.7	42.0	23.0	1903	Amsterdam, Netherlands
22	212648	LDRE	St. s	NORMAN BRIDGE.....	4,323	2,673	365.4	50.3	29.1	1913	Newcastle on Tyne, England
23	212651	LDRE	St. s	SANTA MARTA.....	4,601	2,811	378.8	50.3	29.1	1909	Belfast, Ireland
24	212652	LDRE	St. s	CABILLO.....	4,533	2,769	378.8	50.3	29.1	1911	do.
25	212653	LDRE	St. s	PASTORES.....	7,241	3,843	470.4	55.3	30.8	1912	do.
26	212654	LDRE	St. s	CALAMARES.....	7,233	3,811	470.4	55.3	23.1	1913	do.
27	212673	LDRE	Sec. b	TAMPIO.....	1,094	1,673	248.8	40.1	18.1	1900	Havre, France
28	212676	LDRE	St. s	GULFSTREAM.....	5,183	3,202	383.0	51.2	30.1	1914	Camden, N. J.
29	212683	LDRE	St. s	EDWARD L. DOHENY.....	5,871	4,326	415.0	54.0	32.7	1913	Walker on Tyne, England
30	212697	LDRE	St. s	HERBERT G. WYLE.....	4,292	2,579	360.0	50.2	28.7	1912	do.
31	212716	LDRE	St. s	CHARLES E. HARWOOD.....	2,990	1,738	320.0	45.1	26.3	1913	do.
32	211690	LDRE	St. s	JOHN R. WILLIAMS.....	390	269	136.7	27.6	14.7	1913	Port Richmond, N. Y.
33	212710	LDRE	St. s	H. F. ALEXANDER.....	8,255	4,184	509.5	63.1	21.0	1914	Philadelphia, Pa.
34	212710	LDRE	St. s	RESTORER.....	3,179	1,284	358.4	44.0	20.8	1903	Newcastle, England
35	212756	LDRE	St. s	EDWARD PERCE.....	4,387	3,228	354.2	49.0	27.4	1914	Newport News, Va.
36	116763	LDRE	Sec. b	SOCONY 81.....	1,774	1,402	254.0	40.5	23.0	1897	Huffalo, N. Y.
37	111035	LDRE	Sec. b	SOCONY 85.....	2,441	2,042	250.0	43.0	26.0	1913	Lorain, Ohio
38	116870	LDRE	Sec. b	SOCONY 80.....	1,102	990	208.7	38.1	16.0	1899	West Superior, Wis.
39	209771	LDRE	Sec. b	SOCONY 88.....	2,005	1,612	250.0	43.1	23.0	1912	Lorain, Ohio
40	212859	LDRE	St. s	SANTA CECILIA.....	5,873	3,636	408.0	55.2	26.8	1913	Port Glasgow, Scotland
41	212852	LDRE	St. s	CACIQUE.....	6,245	3,888	391.2	52.3	26.8	1910	Sunderland, England
42	213023	LDRE	Ship.	DUNSYRE.....	2,140	2,014	277.8	41.8	24.4	1891	Port Glasgow, Scotland
43	212826	LDRE	St. s	HENRY M. FLAGLER.....	2,699	878	330.7	50.0	18.7	1914	Philadelphia, Pa.
44	212833	LDRE	St. s	PRINCETON.....	5,081	3,040	385.8	52.4	28.5	1912	Kiel, Germany
45	212945	LDRE	St. s	CADDO.....	6,223	3,877	414.5	55.2	30.7	1912	Newcastle on Tyne, England
46	212892	LDRE	St. s	CHUNCHA.....	6,348	3,083	403.0	52.3	26.8	1912	Sunderland, England
47	213095	LDRE	St. s	Olympic.....	5,335	3,352	370.0	60.1	32.4	1907	Sough Shields, England
48	212913	LDRE	St. s	PIONEER.....	5,075	3,026	385.7	52.4	28.5	1913	Kiel, Germany
49	212916	LDRE	St. s	POLAIGNE.....	4,046	2,389	354.6	50.0	20.7	1914	Geestemunde, Germany
50	213167	LDRE	St. s	MATINICOCK.....	6,760	4,169	450.1	60.0	28.8	1913	Dietrichsdorf, Germany
51	212910	LDRE	St. s	CAMAQUEY.....	3,462	2,102	353.0	45.0	24.2	1903	West Hartlepool, England
52	212936	LDRE	St. s	ANTILLA.....	3,432	2,143	358.4	45.0	24.2	1904	do.
53	212946	LDRE	St. s	COMERIO.....	3,349	2,043	350.1	46.5	22.4	1910	do.
54	81188	LDRE	St. s	Westport.....	211	151	124.0	31.2	9.5	1858	San Francisco, Calif.
55	212949	LDRE	Sec. b	BELMONT.....	1,491	1,370	236.4	38.1	21.8	1891	Port Glasgow, Scotland
56	212964	LDRE	St. s	ARDMORE.....	7,035	4,390	449.5	59.6	29.0	1913	Rostock, Germany
57	212984	LDRE	St. s	MUSKOGEE.....	7,034	4,435	450.0	57.0	31.2	1913	Danzig, Germany
58	213700	LDRE	Ship.	GOLDEN GATE.....	2,332	2,161	293.3	42.8	24.5	1888	Whitehaven, England
59	212991	LDRE	St. s	J. A. MOFFETT.....	6,521	4,012	419.4	51.2	31.6	1915	San Francisco, Calif.
60	213092	LDRE	St. s	Wapama.....	951	831	204.8	40.2	14.3	1915	St. Helens, Oreg.
61	213099	LDRE	St. s	GULFCOAST.....	5,183	3,202	383.0	51.2	30.1	1915	Camden, N. J.
62	213154	LDRE	St. s	STANDARD.....	6,724	6,128	523.0	65.6	31.7	1914	Kiel, Germany
63	213201	LDRE	St. s	SAN MATEO.....	3,228	1,878	315.2	41.2	28.8	1913	Belfast, Ireland
64	213369	LDRE	St. s	GLENNPOOL.....	5,256	3,195	401.2	53.1	29.0	1912	Kiel, Germany
65	213385	LDRE	St. s	MARIANA.....	3,109	1,920	335.0	46.8	22.7	1915	Newport News, Va.
66	213135	LDRE	Sec. b	Wollaston.....	1,378	1,214	230.9	38.2	10.5	1915	Bath, Mo.
67	213172	LDRE	St. s	EDITH.....	3,882	2,121	327.2	46.2	22.0	1915	Sparrows Point, Md.

Merchant Vessels

Line No.	Service	Crew	Horse-power	Name of owner	Home port	Address of owner
1	Frt.	44	2,300	United States Steel Products Co. (N. J.).....	New York, N. Y.	30 Church Street.
2	Pas.	102	3,650	United Fruit S. S. Corporation (Del.).....	do.	17 Battery Place.
3	Pas.	78	3,000	do.	do.	Do.
4	Pas.	82	3,650	do.	do.	Do.
5	Tnk.	27	1,500	Texas Co. (Tex.).....	Port Arthur, Tex.	Dock 29.
6	Frt.	53	2,750	United Fruit S. S. Corporation (Del.).....	New York, N. Y.	17 Battery Place.
7	Pas.	66	503	do.	do.	Do.
8	Pas.	90	3,650	do.	do.	Do.
9	Frt.	92	3,600	do.	do.	Do.
10	Frt.	92	3,650	do.	do.	Do.
11	Frt.	48	2,750	do.	do.	Do.
12	Frt.	3	Emory Sexton.....	do.	35 South William Street.
13	Pas.	92	3,650	United Fruit S. S. Corporation (Del.).....	do.	17 Battery Place.
14	Frt.	18	Sterling Ship Co. (Wash.).....	Seattle, Wash.	3333 Mount Baker Boulevard.
15	Pas.	71	2,500	United Fruit S. S. Corporation (Del.).....	New York, N. Y.	17 Battery Place.
16	Tnk.	39	2,650	Pan-American Petroleum & Transport Co. (Del.).....	Los Angeles, Calif.	714 West Tenth Street.
17	Pas.	92	3,650	United Fruit S. S. Corporation (Del.).....	New York, N. Y.	17 Battery Place.
18	Pas.	92	3,600	do.	do.	Do.
19	Frt.	53	2,750	do.	do.	Do.
20	Tnk.	33	1,800	Standard Fruit & Steamship Co. (Del.).....	New Orleans, La.	Union Indemnity Building.
21	Pas.	67	503	United Fruit S. S. Corporation (Del.).....	New York, N. Y.	17 Battery Place.
22	Tnk.	37	1,800	Pan-American Petroleum & Transport Co. (Del.).....	Los Angeles, Calif.	1015 Security Building.
23	Pas.	104	3,650	United Fruit S. S. Corporation (Del.).....	New York, N. Y.	17 Battery Place.
24	Pas.	91	3,650	do.	do.	Do.
25	Pas.	150	6,500	do.	do.	Do.
26	Pas.	154	6,500	do.	do.	Do.
27	Tnk.	13	Texas Co. (Del.).....	Wilmington, Del.	7 West Tenth Street.
28	Tnk.	29	2,500	Gulf Refining Co. (Tex.).....	Port Arthur, Tex.	West Port Arthur, Tex.
29	Tnk.	35	3,000	Pan-American Petroleum & Transport Co. (Del.).....	Los Angeles, Calif.	714 West Tenth Street.
30	Tnk.	31	2,000	do.	do.	Do.
31	Tnk.	31	1,800	do.	do.	Do.
32	Tow.	22	200	Great Lakes Dredge & Dock Co. (N. J.).....	New York, N. Y.	17 Battery Place.
33	Pas.	240	25,000	Pacific S. S. Co. (Me.).....	Tacoma, Wash.	Arthur Rust Building.
34	Cbl.	Commercial Pacific Cable Co. (N. Y.).....	New York, N. Y.	253 Broadway.
35	Frt.	40	1,700	Mystic Steamship Co. (Mass.), trustees.	Boston, Mass.	250 Stuart Street.
36	Tnk.	9	Standard Transportation Co. (Del.).....	New York, N. Y.	26 Broadway.
37	Tnk.	10	do.	do.	Do.
38	Tnk.	10	do.	do.	Do.
39	Tnk.	9	do.	do.	Do.
40	Pas.	64	3,000	Grace Steamship Co. (Del.).....	do.	7 Hanover Square.
41	Frt.	41	2,100	do.	do.	Do.
42	Frt.	26	James Holls.....	do.	Do.
43	Frt.	40	2,700	Florida East Coast Car Ferry Co. (S. Dak.).....	do.	120 Broadway.
44	Tnk.	29	1,500	Standard Shipping Co. (Del.).....	Wilmington, Del.	7 West Tenth Street.
45	Tnk.	36	3,000	do.	do.	Do.
46	Frt.	36	2,500	Planet Steamship Corporation (Me.).....	New York, N. Y.	39 Cortlandt Street.
47	Tnk.	31	1,600	Olympic Steamship Co. (Wash.).....	Seattle, Wash.	1519 Railroad Avenue South.
48	Tnk.	34	1,500	Standard Shipping Co. (Del.).....	Wilmington, Del.	7 West Tenth Street.
49	Tnk.	31	1,500	do.	do.	Do.
50	Tnk.	36	2,400	Matinecock S. S. Co. (Del.).....	do.	Dover, Del.
51	Frt.	42	1,850	New York & Cuba Mail S. S. Co. (Me.).....	New York, N. Y.	Foot Wall Street.
52	Frt.	36	1,600	do.	do.	Do.
53	Frt.	35	1,500	do.	do.	Do.
54	Frt.	17	150	Hobbs Wall & Co. (Calif.).....	San Francisco, Calif.	1 Drumm Street.
55	Frt.	4	Gulf Barge & Towing Co. (La.).....	New Orleans, La.	Clio and Magnolia Streets.
56	Tnk.	34	2,400	Ardmore Steamship Co. (Del.).....	Wilmington, Del.	Dover, Del.
57	Tnk.	35	2,600	Muskogee Steamship Co. (Del.).....	do.	Do.
58	Frt.	25	Rolph Navigation & Coal Co. (Calif.).....	San Francisco, Calif.	60 California Street.
59	Tnk.	42	3,700	Standard Oil Co. of California (Calif.).....	do.	Standard Oil Building.
60	Frt.	32	825	Charles R. McCormick S. S. Co. (Calif.).....	do.	215 Market Street.
61	Tnk.	38	2,925	Gulf Refining Co. (Tex.).....	Port Arthur, Tex.	West Port Arthur, Tex.
62	Tnk.	41	3,000	Standard Shipping Co. (Del.).....	Wilmington, Del.	7 West Tenth Street.
63	Frt.	46	2,500	United Fruit S. S. Corporation (N. Y.).....	New York, N. Y.	17 Battery Place.
64	Tnk.	41	2,500	Standard Shipping Co. (Del.).....	Wilmington, Del.	7 West Tenth Street.
65	Frt.	31	1,500	New York & Porto Rico S. S. Co. (Me.).....	New York, N. Y.	25 Broadway.
66	Frt.	4	Staples Transportation Co. (Me.).....	Fall River, Mass.	401 Davol Street.
67	Frt.	31	1,500	A. H. Bull S. S. Co. (N. J.).....	New York, N. Y.	40 West Street.

Merchant Vessels

Line No.	Official No.	Signal letters	Rig	Name of vessel	Tonnage		Dimensions			When built	Where built
					Gross	Net	Length	Breadth	Depth		
							<i>Feet</i>	<i>Feet</i>	<i>Feet</i>		
1	213479	LFMQ	Sl. s.	WALTER D. NOYES.....○	4,378	3,114	354.2	49.0	27.4	1915	Newport News, Va....
2	207300	LFMP	Sl. s.	ARLINGTON.....	2,431	1,431	244.0	43.2	27.2	1910	Wyandotte, Mich.....
3	207301	LFMQ	Sl. s.	BRANDON.....○	2,431	1,431	244.0	43.0	27.2	1910	do.....
4	150652	LFMT	Sl. s.	MACOM.....○	235	117	135.3	23.0	10.1	1894	Sparrows Point, Md....
5	213571	LFNP	Sl. s.	Mukllteo.....	1,230	690	204.7	41.8	14.8	1915	Raymond, Wash.....
6	213593	LFNS	Sc. b.	Wilmington.....	1,371	1,257	228.7	40.0	16.0	1915	Wilmington, Del.....
7	213624	LFPD	Sl. s.	OAKEY L. ALEXANDER.....	5,284	3,325	368.0	55.2	30.5	1915	Camden, N. J.....
8	213670	LFPJ	Sl. s.	PLYMOUTH.....	5,260	3,354	368.0	55.2	30.5	1915	do.....
9	213708	LFPK	Sc. b.	Atlantic.....	1,900	1,680	261.1	44.2	20.5	1915	Bath, Me.....
10	213727	LFQH	Sc. b.	COASTWISE.....	1,432	1,328	226.1	35.3	21.5	1892	Maryport, England.....
11	213740	LFPD	Sl. s.	STEPHEN R. JONES.....○	4,387	3,112	354.2	49.0	27.4	1915	Newport News, Va....
12	213743	LFQO	Sl. s.	EDNA.....○	1,815	1,090	267.0	37.4	19.8	1903	Bergen, Norway.....
13	213750	LFQH	Sl. s.	INCA.....	1,414	948	246.0	38.4	15.5	1915	Ecorse, Mich.....
14	213744	LFQJ	Sc. b.	Montank.....	1,371	1,257	228.7	40.0	16.0	1915	Wilmington, Del.....
15	213751	LFQK	Sl. s.	C. E. Graham.....	2,263	182	99.6	28.2	13.4	1915	Grassy Point, N. Y....
16	213752	LFQM	Sl. s.	SILVER SHELL.....○	5,605	3,430	411.0	53.4	29.8	1915	Wilmington, Del.....
17	213769	LFQS	Sl. s.	PACIFIC.....	6,034	4,380	399.7	56.2	30.5	1915	San Francisco, Calif....
18	213903	LFRB	Sl. s.	JONANCY.....	3,289	1,950	318.5	40.4	24.2	1915	Camden, N. J.....
19	213913	LFRG	Sl. s.	FLORIDIAN.....	6,765	4,108	415.0	53.7	28.1	1915	Sparrows Point, Md....
20	213914	LFRH	Sl. s.	MUNAMAR.....	3,440	2,120	353.0	47.5	24.0	1915	do.....
21	213933	LFRJ	Sl. s.	CLARE.....	3,372	2,139	327.2	46.2	22.9	1915	do.....
22	213934	LFRK	Sl. s.	BYLAYS.....	3,289	1,950	318.5	49.5	24.2	1910	Camden, N. J.....
23	213945	LFRN	Sl. s.	AMERICAN.....	6,243	3,771	401.6	53.0	26.2	1916	Philadelphia, Pa.....
24	213959	LFRQ	Sl. s.	BRISTOL.....	3,922	2,454	359.5	49.2	25.6	1910	Camden, N. J.....
25	213961	LFRS	Sl. s.	PURANA.....	5,688	3,516	399.7	50.2	30.5	1916	San Francisco, Calif....
26	203123	LFRV	Sl. s.	MAHINA.....	1,151	759	207.3	33.0	18.0	1887	Philadelphia, Pa.....
27	203121	LFRV	Sl. s.	ADMIRAL SEDREE.....	2,440	1,866	242.0	43.0	20.5	1906	Cleveland, Ohio.....
28	213973	LFSB	Sl. s.	GOLD SHELL.....	5,611	3,420	411.6	53.4	29.8	1910	Wilmington, Del.....
29	213978	LFSO	Sl. s.	'TEXAS.....	6,480	4,039	416.8	50.1	31.1	1916	Quincy, Mass.....
30	213981	LFSQ	Sl. s.	MAGNOLIA.....	182	121	94.7	24.6	12.0	1910	Port Richmond, N. Y....
31	214325	LFSN	Sl. s.	VENEZUELA.....	5,611	3,443	390.0	48.7	32.5	1915	Amsterdam, Nether-lands.
32	214600	LFSV	Sl. s.	COLOMBIA.....	5,613	3,448	280.0	48.7	32.5	1915	Flushing, Holland....
33	214368	LFSQ	Sl. s.	ECUADOR.....	5,541	3,435	380.0	48.7	24.0	1915	do.....
34	213889	LFSR	Sl. s.	CHARLES PRATT.....	8,982	5,614	500.0	63.0	27.0	1916	Newport News, Va....
35	213969	LFSV	Sl. s.	LA BREA.....	6,665	4,167	435.0	50.2	33.7	1916	San Francisco, Calif....
36	200100	LFTH	Sl. s.	ISTROUMA.....	435	296	149.7	28.1	15.2	1902	Shooters Island, N. Y....
37	213937	LFTP	Sl. s.	New York.....	6,493	4,037	416.8	50.1	31.1	1916	Quincy, Mass.....
38	213961	LPTR	Sch.	Esther Melbourne.....	776	653	179.6	37.0	15.0	1916	Bath, Me.....
39	213962	LFTS	Sl. s.	LOS ANGELES.....○	6,752	4,205	435.0	50.0	33.7	1916	San Francisco, Calif....
40	213988	LFSV	Sl. s.	MARGARET.....	3,352	2,125	327.2	40.2	22.9	1910	Sparrows Point, Md....
41	214008	LFWC	Sch.	City of Portland.....	1,896	1,600	276.0	48.3	10.1	1916	Sauvies Island, Oreg....
42	214010	LFWN	Sl. s.	EDGAR F. LUCKENBACH.....	8,011	5,138	425.0	57.3	29.4	1916	Newport News, Va....
43	214012	LFWR	Sl. s.	MUNFLACE.....	2,919	1,856	327.2	40.2	22.9	1916	Sparrows Point, Md....
44	214066	LGBH	Sl. s.	H. H. ROGERS.....	8,807	5,488	500.0	68.0	27.0	1916	Newport News, Va....
45	214074	LGBJ	Sl. s.	MUNALIRO.....	4,281	3,185	359.7	49.2	26.9	1910	do.....
46	214087	LGBN	Sl. s.	MUNSONO.....	2,918	1,855	327.2	40.2	22.9	1916	Sparrows Point, Md....
47	214090	LGBP	Ol. s.	HACOL.....	1,696	1,185	248.0	42.5	17.3	1912	Newcastle, England....
48	214103	LGBQ	Sl. s.	J. B. JOHN.....	2,172	1,401	250.0	43.0	22.6	1900	Walsend, England.....
49	09261	LGBV	Sl. s.	HARVEY H. BROWN.....	2,673	1,874	351.1	40.8	21.6	1891	Wyandotte, Mich.....
50	116555	LGBX	Sl. s.	HALL.....	2,861	2,164	343.0	43.2	21.6	1893	do.....
51	214161	LGCJ	Sl. s.	OSCAR D. BENNETT.....	4,710	3,587	391.8	51.3	28.8	1916	Wilmington, Del.....
52	214173	LGCM	Sl. s.	ACME.....	6,878	1,304	435.0	50.0	28.8	1916	San Francisco, Calif....
53	214190	LGCQ	Sl. s.	CITIES SERVICE FUEL.....	5,343	3,290	359.0	51.7	29.3	1916	Quincy, Mass.....
54	214196	LGCN	Sl. s.	STANDARD ARROW.....	7,791	4,800	467.6	62.7	32.0	1916	Camden, N. J.....
55	214209	LGCS	Sc. b.	Delaware.....	1,371	1,257	228.7	40.0	16.0	1916	Wilmington, Del.....
56	214217	LGDDB	Ol. s.	ADMIRAL PEARY.....	1,951	1,114	252.0	43.7	21.2	1916	Toledo, Ohio.....
57	100389	LGDH	Sl. s.	Inland.....	1,888	1,068	248.0	42.0	21.5	1894	Cleveland, Ohio.....
58	214265	LGDV	Sl. s.	RESOLUTE.....	453	219	135.0	30.0	16.0	1916	Ashabula, Ohio.....
59	214266	LDDQ	Sl. s.	Daisy Matthews.....	943	513	201.8	42.1	14.2	1910	Hoquiam, Wash.....
60	127641	LGFH	Sl. s.	USONA.....	1,310	715	212.6	40.2	12.2	1902	Toledo, Ohio.....
61	214111	LGFK	Sl. s.	J. M. DANZIGER.....	6,093	3,784	430.0	58.2	33.3	1916	Philadelphia, Pa.....
62	214322	LGFY	Sl. s.	Oregon.....	989	628	200.1	41.0	14.7	1916	Aberdeen, Wash.....
63	214337	LGFZ	Sch.	James M. W. Hall.....	572	491	157.7	34.6	14.2	1916	Phillipsburg, Me.....
64	214341	LGFV	Sc. b.	Westmoreland.....	1,393	1,418	245.2	41.2	19.6	1916	Bath, Me.....
65	214353	LGHG	Sl. s.	D. G. SCOTFIELD.....	7,071	4,323	439.5	58.0	31.2	1916	San Francisco, Calif....
66	215795	LGHJ	Sl. s.	SEVERANCE.....	4,993	3,653	366.0	53.0	24.9	1909	Stockton, England.....
67	214382	LGHK	Sl. s.	CORNELIA.....	3,129	1,914	327.7	46.7	23.5	1916	Sparrows Point, Md....
68	214391	LGHK	Ol. s.	Sierra.....	1,121	790	210.0	42.5	11.8	1916	Hoquiam, Wash.....
69	92769	LGHM	Sl. s.	BURLINGTON.....	2,029	1,221	238.0	42.2	22.2	1897	South Chicago, Ill.....
70	116762	LGHM	Sl. s.	BENNINGTON.....	2,029	1,221	238.0	42.2	22.2	1897	do.....
71	214121	LGDJ	Sch.	Else.....	811	721	185.6	42.0	14.7	1916	Tacoma, Wash.....
72	214141	LGDJ	Ol. s.	LOS ALAMOS.....	3,262	2,002	292.3	47.2	28.1	1916	Baltimore, Md.....

Merchant Vessels

Line No.	Service	Crew	Horse-power	Name of owner	Home port	Address of owner
1	Frt.	37	1, 770	Mystlo Steamship Co. (Mass.)	Boston, Mass.	250 Stuart Street.
2	Frt.	25	1, 400	do.	do.	Do.
3	Frt.	23	1, 400	Rutland-Lake Michigan Transit Co. (Del.)	Chicago, Ill.	208 South La Salle Street.
4	Pol.	13	550	City of New York	New York, N. Y.	City Hall.
5	Frt.	26	850	Charles Nelson Co. (Calif.)	San Francisco, Calif.	230 California Street.
6	Frt.	3		P. Dougherty Co. (Md.)	Baltimore, Md.	Hearst Tower Building.
7	Frt.	36	2, 200	Poehontas S. S. Co. (Del.)	Wilmington, Del.	Du Pont Building.
8	Frt.	36	2, 500	Plymouth S. S. Co. (Mass.)	Boston, Mass.	70 Kilby Street.
9	Frt.	4		Staples Transportation Co. (Me.)	Fall River, Mass.	404 Davol Street.
10	Frt.	5		Slipsey Barge & Towing Co. (La.)	New Orleans, La.	Pere Marquette Building.
11	Frt.	37	1, 700	Mystlo Steamship Co. (Mass.), trustee.	Boston, Mass.	250 Stuart Street.
12	Frt.	29	900	Sudden & Christenson (Calif.)	San Francisco, Calif.	230 California Street.
13	Frt.	23	1, 000	Clyde S. S. Co. (Me.)	New York, N. Y.	Pier 36, North River.
14	Frt.	3		P. Dougherty Co. (Md.)	Baltimore, Md.	Hearst Tower Building.
15	Tow.	15	700	Chesapeake & Ohio Ry. Co. (Va.)	Newport News, Va.	C. & O. Building.
16	Tnk.	42	3, 450	Silver Shell S. S. Co.	Wilmington, Del.	Du Pont Building.
17	Frt.	40	2, 600	Argonaut S. S. Co. (N. Y.)	New York, N. Y.	26 Beaver Street.
18	Frt.	32	1, 800	Poehontas Fuel Co. (Del.)	Wilmington, Del.	Du Pont Building.
19	Frt.	36	4, 000	American-Hawaiian S. S. Co. (N. J.)	New York, N. Y.	10 Bridge Street.
20	Pas.	65	3, 500	Munnamar S. S. Co. (N. Y.)	do.	86 Beaver Street.
21	Frt.	30	1, 500	A. H. Bull S. S. Co. (N. J.)	do.	40 West Street.
22	Frt.	31	1, 400	Poehontas S. S. Co. (Del.)	Wilmington, Del.	Du Pont Building.
23	Pas.	39	3, 500	American-Hawaiian Steamship Co. (N. J.)	New York, N. Y.	10 Bridge Street.
24	Frt.	35	2, 000	Coastwise Transportation Corporation (Me.)	Portland, Me.	281 St. Johns Street.
25	Frt.	36	2, 500	Planet Steamship Corporation (Del.)	New York, N. Y.	39 Cortlandt Street.
26	Pas.	33	1, 200	Isabert Collyer	do.	104 Java Street, (B.)
27	Frt.	27	1, 200	Pacific Steamship Co. (Me.)	Seattle, Wash.	1519 Railroad Avenue South.
28	Tnk.	37	3, 500	Gold Shell S. S. Co.	Wilmington, Del.	Du Pont Building.
29	Tnk.	34	3, 000	Texas Co. (Del.)	do.	7 West Tenth Street.
30	Tow.	13	750	Magnolia Petroleum Co. (Tex.)	Port Arthur, Tex.	Beaumont, Tex.
31	Pas.	123	3, 350	Panama Mail S. S. Co. (Del.)	San Francisco, Calif.	2 Pine Street.
32	Pas.	123	3, 350	do.	do.	Do.
33	Pas.	123	3, 350	do.	do.	Do.
34	Tnk.	40	3, 200	Standard Shipping Co. (Del.)	Wilmington, Del.	7 West Tenth Street.
35	Tnk.	33	2, 500	Union Oil Co. of California (Calif.)	Los Angeles, Calif.	Union Oil Building.
36	Tow.	12	2, 312	Standard Oil Co. (La.)	Baton Rouge, La.	Box 629.
37	Tnk.	34	2, 000	Texas Co. (Del.)	Wilmington, Del.	7 West Tenth Street.
38	Frt.	8		W. B. Vane	Cambridge, Md.	604 East Pratt Street, Baltimore, Md.
39	Tnk.	39	2, 600	Union Oil Co. (Calif.)	Los Angeles, Calif.	Union Oil Building.
40	Frt.	23	1, 500	A. H. Bull S. S. Co. (N. J.)	New York, N. Y.	40 West Street.
41	Frt.	11		Jennie H. Ladew	do.	281 Linden Avenue, Englewood, N. J.
42	Frt.	38	3, 500	Luckenbach Co. (Del.)	do.	44 Whitehall Street.
43	Frt.	32	2, 100	Munson S. S. Line (N. Y.)	do.	67 Wall Street.
44	Tnk.	48	3, 000	Standard Shipping Co. (Del.)	Wilmington, Del.	7 West Tenth Street.
45	Frt.	31	1, 700	Munson S. S. Line (N. Y.)	New York, N. Y.	67 Wall Street.
46	Frt.	34	2, 500	do.	do.	Do.
47	Tnk.	20	1, 000	Mount Hope S. S. Co. (Del.)	Wilmington, Del.	Tenth and Market Streets.
48	Frt.	24	1, 200	Petoskey Transportation Co. (Del.)	Chicago, Ill.	Michigan City, Ind.
49	Frt.	26	1, 450	Castner, Curran & Bullitt (Del.)	Boston, Mass.	131 State Street.
50	Frt.	21	1, 150	Heald-Hall Transportation Co. (Mass.)	do.	114 State Street.
51	Tnk.	38	2, 800	Pan-American Petroleum & Transport Co. (Del.)	Los Angeles, Calif.	1015 Security Building.
52	Tnk.	38	3, 000	Standard Transportation Co. (Del.)	New York, N. Y.	26 Broadway.
53	Tnk.	35	2, 200	Clites Service Transportation Co. (Del.)	do.	60 Wall Street.
54	Tnk.	39	3, 200	Standard Transportation Co. (Del.)	do.	26 Broadway.
55	Frt.	3		P. Dougherty Co. (Md.)	Baltimore, Md.	Hearst Tower Building.
56	Frt.	26	1, 000	Pacific S. S. Co. (Me.)	Seattle, Wash.	1519 Railroad Avenue South.
57	Frt.	21	1, 450	Iriquois S. S. Corporation (N. Y.)	Buffalo, N. Y.	Chamber of Commerce Building.
58	Wrk.	10	900	Merritt & Chapman Co. (W. Va.)	New York, N. Y.	17 Battery Place.
59	Frt.	20	620	S. S. Freeman	San Francisco, Calif.	1 Drumm Street.
60	Frt.	21	600	F. B. Gleason Coal Co. (Mich.)	Detroit, Mich.	28 Campus Building.
61	Tnk.	39	2, 800	Pan-American Petroleum & Transport Co. (Del.)	Los Angeles, Calif.	714 West Tenth Street.
62	Frt.	21	550	Henry Wilson	San Francisco, Calif.	110 Market Street.
63	Frt.	8		Robert L. Publicover	New York, N. Y.	Grasmere, N. Y.
64	Frt.	4		P. F. Martin Barge Corporation (Del.)	Philadelphia, Pa.	111 Walnut Street.
65	Tnk.	42	3, 300	Standard Oil Co. of California (Calif.)	San Francisco, Calif.	Standard Oil Building.
66	Frt.	41	1, 800	Union Sulphur Co. (N. J.)	New York, N. Y.	33 Rector Street.
67	Frt.	23	2, 500	A. H. Bull Steamship Co. (N. J.)	do.	40 West Street.
68	Frt.	7	610	Carl J. Lomen	Nome, Alaska	Colman Building, Seattle, Wash.
69	Frt.	25	700	Rutland-Lake Michigan Transit Co. (Del.)	Chicago, Ill.	208 South La Salle Street.
70	Frt.	25	700	do.	do.	Do.
71	Frt.	7		J. M. Scott	do.	29 Broadway.
72	Tnk.	30	1, 650	Standard Transportation Co. (Del.)	New York, N. Y.	26 Broadway.

Line No.	Official No.	Signal letters	Rig	Name of vessel	Tonnage		Dimensions			When built	Where built
					Gross	Net	Length	Breadth	Depth		
1	214410	LQJM	St. s.	PAULSBORO.....	6,698	4,171	435.0	66.0	33.4	1916	San Francisco, Calif.
2	214458	LQIQ	St. s.	HENRY R. MALLORY.....	6,063	4,610	424.3	64.5	22.3	1916	Newport News, Va.
3	214450	LQJR	St. s.	ATLAS.....	7,053	4,368	430.0	68.2	33.3	1916	Philadelphia, Pa.
4	214467	LQJT	St. s.	MURRO.....	3,378	2,100	333.6	48.2	25.1	1916	Sparrows Point, Md.
5	214472	LQJV	St. s.	COMBER.....	302	97	135.0	22.8	13.4	1916	Mantlowoc, Wis.
6	214470	LQJW	Sc. b.	Baltimore.....	1,247	1,242	229.7	46.1	16.1	1916	Baltimore, Md.
7	214481	LQKB	St. s.	LEVISA.....	2,117	1,259	251.0	43.8	18.2	1916	Wyandotte, Mich.
8	214490	LQKD	St. s.	PEARL SHELL.....	5,614	3,420	411.6	53.1	26.8	1916	Wilmington, Del.
9	214401	LQKH	Ol. s.	DAWNLITE.....	1,076	1,601	252.0	43.7	21.2	1916	Toledo, Ohio.
10	214492	LQKJ	St. s.	ASTRAL.....	7,541	4,674	439.5	68.0	33.0	1916	San Francisco, Calif.
11	214493	LQKM	St. s.	JOSEPH R. PARROTT.....	2,406	1,114	336.7	60.0	18.5	1916	Philadelphia, Pa.
12	214500	LQKN	St. s.	Stanwood.....	1,129	627	206.0	42.0	16.6	1916	North Bend, Ore.
13	214503	LQKP	St. s.	HELEN.....	3,128	1,914	327.7	46.7	23.5	1916	Sparrows Point, Md.
14	214512	LQKR	St. s.	Santiam.....	910	613	209.8	42.0	14.0	1916	Fairhaven, Calif.
15	214518	LQKS	Sc. b.	SOCONY 82.....	2,320	2,070	250.0	43.0	26.0	1916	Cleveland, Ohio.
16	214530	LQKV	St. s.	TIDE.....	303	97	135.0	22.8	13.4	1916	Mantlowoc, Wis.
17	214537	LQKW	St. s.	WHITE CAP.....	303	97	135.0	22.8	13.4	1916	do.
18	214512	LQMF	Sc. b.	OILEANS.....	1,602	1,420	241.1	41.0	10.7	1916	Bath, Me.
19	214551	LQMJ	St. s.	MANTA.....	2,091	1,283	251.0	43.4	18.2	1916	Chicago, Ill.
20	214557	LQMK	Ol. s.	SUNLITE.....	1,076	1,601	252.0	43.7	21.0	1916	Toledo, Ohio.
21	214559	LQMN	St. s.	CAUTO.....	3,570	2,160	351.0	47.0	24.7	1916	Seattle, Wash.
22	214660	LQMP	St. s.	EDWARD LUCKENBACH.....	7,916	6,087	436.6	67.2	28.0	1916	Quincy, Mass.
23	214562	LQMR	St. s.	OZAMA.....	2,118	1,259	251.0	43.8	18.2	1916	Wyandotte, Mich.
24	214504	LQMV	St. s.	NORFOLK.....	2,443	1,759	243.0	43.5	21.5	1916	Ecorse, Mich.
25	214665	LQMW	St. s.	PHILADELPHIA.....	2,453	1,750	253.0	43.5	21.5	1916	do.
26	214668	LQNB	Ol. s.	DAYLITE.....	1,076	1,601	252.0	43.7	21.9	1916	Toledo, Ohio.
27	214660	LQNC	St. s.	SIoux.....	2,018	1,265	251.0	43.5	20.0	1916	Cleveland, Ohio.
28	214581	LQNF	St. s.	ROYAL ARROW.....	7,794	4,800	467.6	62.7	32.0	1916	Camden, N. J.
29	214583	LQNH	St. s.	WILLIAM A. MCKENNEY.....	6,855	3,654	395.0	55.1	31.0	1916	Newport News, Va.
30	214587	LQNK	St. s.	GEORGEANNA WREMS.....	2,088	1,456	242.2	39.0	18.0	1916	Wilmington, Del.
31	214615	LQNV	St. s.	H. C. FOLGER.....	7,086	4,389	435.0	66.0	32.0	1916	San Francisco, Calif.
32	214627	LQPB	St. s.	Idaho.....	994	563	205.6	41.4	14.8	1916	Aberdeen, Wash.
33	214638	LQPF	St. s.	Hartwood.....	916	545	199.3	42.0	14.1	1916	Houglam, Wash.
34	214668	LQPS	St. s.	PANCO.....	3,570	2,161	351.0	47.9	24.7	1916	Seattle, Wash.
35	214660	LQPT	St. s.	ISAAC T. MANN.....	6,266	3,354	368.0	55.2	30.5	1917	Camden, N. J.
36	214677	LQPW	St. s.	JULIA LUCKENBACH.....	7,906	5,080	436.0	67.2	28.0	1917	do.
37	214684	LQPF	St. s.	WM. G. WARDEN.....	9,114	5,686	500.0	68.2	27.0	1917	Newport News, Va.
38	214685	LQQH	Sch.	Herdls.....	1,220	1,124	169.8	42.3	10.6	1917	Chelsea, Mass.
39	214687	LQQJ	Sc. b.	Maryland.....	1,371	1,257	228.7	40.0	16.0	1917	Wilmington, Del.
40	214684	LQQM	St. s.	Hillsborough.....	328	223	105.0	30.8	11.8	1916	West New Brighton, N. Y.
41	214716	LQOS	St. s.	ALBERT HILL.....	7,116	4,403	435.0	66.0	32.0	1917	San Francisco, Calif.
42	214710	LQOT	St. s.	Port Angeles.....	1,358	760	233.2	42.3	15.8	1916	North Bend, Ore.
43	214725	LQRB	St. s.	OREGONIAN.....	6,276	3,829	401.0	63.9	26.2	1916	Philadelphia, Pa.
44	214720	LQRC	St. s.	FELIX TAUSSIG.....	6,856	3,662	395.0	55.1	31.0	1917	Newport News, Va.
45	214714	LQRK	Ol. s.	Astoria.....	1,011	1,275	229.4	44.0	18.8	1917	Astoria, Ore.
46	214750	LQRT	Ol. s.	Hoston.....	316	227	111.0	26.0	16.8	1917	Portland, Ore.
47	214767	LQRW	St. s.	Phyllis.....	1,266	695	215.3	42.8	17.1	1917	Aberdeen, Wash.
48	214785	LQSD	Sc. b.	Triro.....	1,631	1,473	245.5	41.2	10.0	1917	Bath, Me.
49	76573	LQSF	St. s.	John Mullen.....	1,018	1,312	243.3	37.0	10.4	1885	Cleveland, Ohio.
50	214810	LQSP	St. s.	James Meltee.....	6,551	5,020	409.1	65.2	28.0	1917	Sparrows Point, Md.
51	214827	LQSV	St. s.	GULFMAID.....	6,225	3,248	291.1	62.2	30.2	1917	Camden, N. J.
52	214848	LQTD	St. s.	HEATHUCE.....	3,450	2,188	327.2	46.2	22.0	1917	Sparrows Point, Md.
53	214861	LQTH	St. s.	MAUI.....	6,891	6,004	484.0	58.0	31.6	1917	San Francisco, Calif.
54	214873	LQTT	St. s.	P. Q. BARSTOW.....	6,003	7,800	500.0	68.2	27.0	1917	Newport News, Va.
55	214849	LQTR	St. s.	Redwood.....	1,793	1,015	226.4	41.8	23.1	1917	Bellingham, Wash.
56	214880	LQTV	St. s.	Waukeena.....	1,030	547	213.0	40.0	14.3	1916	Astoria, Ore.
57	215063	LQVD	Shp.	James Ralph.....	2,108	1,927	277.2	42.4	24.1	1881	Liverpool, England.
58	214901	LQVP	St. s.	MONTANAN.....	6,275	3,833	404.6	53.9	26.2	1917	Philadelphia, Pa.
59	214916	LQVM	St. s.	MENDOTA.....	4,740	2,955	370.0	63.2	27.0	1917	Newport News, Va.
60	214921	LQVN	St. s.	EAGLE.....	6,003	3,715	410.0	60.0	20.0	1917	San Francisco, Calif.
61	77163	LQWB	St. s.	Warrior.....	342	233	153.0	28.5	11.4	1901	Tomkins Cove, N. Y.
62	120718	LQWF	St. s.	Iowa.....	476	391	142.8	30.0	10.6	1888	Mantlowoc, Wis.
63	214951	LQWP	St. s.	H. W. STEWART.....	7,530	4,596	467.6	62.7	32.0	1917	Camden, N. J.
64	214960	LQWQ	St. s.	PEDRITO.....	266	153	133.0	25.0	8.4	1917	Jacksonville, Fla.
65	214969	LQWS	Sch.	Frank A. Morey.....	574	481	163.0	35.4	14.7	1917	Rockland, Me.
66	214970	LQWX	St. s.	Wilapa.....	1,185	694	213.7	42.0	10.6	1917	North Bend, Ore.
67	214993	LHYG	Sch.	Nykon.....	172	142	118.4	25.9	11.9	1917	Essex, Mass.
68	215002	LHYN	St. s.	BENJAMIN BREWSTER.....	5,930	3,677	411.6	53.4	20.8	1917	Wilmington, Del.
69	215037	LHBR	St. s.	George L. Olson.....	1,128	814	223.0	43.6	16.5	1917	Oakland, Calif.
70	214930	LHBS	Sc. b.	Holmont.....	969	896	168.0	31.6	18.0	1917	Baltimore, Md.
71	215017	LHCB	St. s.	COMMERCIAL COURIER.....	2,111	1,278	291.5	41.2	25.8	1903	Rostock, Germany.
72	215021	LHCC	St. s.	Johanna Smith.....	1,921	1,081	257.2	50.5	15.4	1917	North Bend, Ore.
73	215023	LHCF	Ol. s.	Acushla.....	135	70	104.1	25.0	11.6	1917	Essex, Mass.
74	215031	LHCG	Sch.	Cecilia M. Dunlap.....	835	709	198.7	32.2	10.5	1879	Whitehaven, England.
75	215032	LHCP	St. s.	Arctic.....	4,297	1,724	355.0	45.0	24.5	1901	Flensburg, Germany.

Merchant Vessels

Line No.	Service	Crew	Horse-power	Name of owner	Home port	Address of owner
1	Tnk.	36	3,000	Vacuum Oil Co. (N. Y.)	New York, N. Y.	61 Broadway.
2	Pass.	57	4,100	Mallory S. S. Co. (Me.)	do.	Pier 36, North River.
3	Tnk.	37	3,600	Standard Transportation Co. (Del.)	do.	26 Broadway.
4	Frt.	36	1,700	Munson S. S. Line (N. Y.)	do.	67 Wall Street.
5	Cod.	10	600	Bay State Fishing Co. (Mass.)	Boston, Mass.	30 Fish Pier.
6	Frt.	4		P. Dougherty Co. (Md.)	Baltimore, Md.	30 Fish Pier.
7	Frt.	33	1,300	United Fruit S. S. Corporation (Del.)	New York, N. Y.	Hearst Tower Building.
8	Tnk.	37	2,800	Pearl Shell S. S. Co. (Del.)	Wilmington, Del.	17 Battery Place.
9	Frt.	18	320	Pacific S. S. Co. (Me.)	Seattle, Wash.	1519 Railroad Avenue South.
10	Tnk.	40	2,600	Standard Transportation Co. (Del.)	New York, N. Y.	26 Broadway.
11	Frt.	36	2,700	Florida East Coast Car Ferry Co. (S. Dak.)	do.	120 Broadway.
12	Frt.	24	835	W. R. Chamberlin	San Francisco, Calif.	351 California Street.
13	Frt.	32	2,500	A. H. Bull S. S. Corporation (N. J.)	New York, N. Y.	40 West Street.
14	Frt.	21	650	Sudden & Christenson (Calif.)	San Francisco, Calif.	230 California Street.
15	Tnk.	11		Standard Transportation Co. (Del.)	New York, N. Y.	26 Broadway.
16	Cod.	11	600	Bay State Fishing Co. (Mass.)	Boston, Mass.	30 Fish Pier.
17	Cod.	12	600	do.	do.	do.
18	Frt.	5		Staples Transportation Co. (Me.)	Fall River, Mass.	404 Davol Street.
19	Frt.	31	1,300	New York & Porto Rico S. S. Co. (Me.)	New York, N. Y.	26 Broadway.
20	Frt.	20	320	Pacific S. S. Co. (Me.)	Seattle, Wash.	1519 Railroad Avenue South.
21	Tnk.	48	2,600	New York & Cuba Mail S. S. Co. (Me.)	New York, N. Y.	Foot Wall Street.
22	Frt.	42	4,000	Luckenbach S. S. Co. (Del.)	do.	44 Whitehall Street.
23	Frt.	30	2,000	New York & Porto Rico S. S. Co. (Me.)	do.	do.
24	Frt.	31	1,300	Clyde Steamship Co. (Me.)	do.	Pier 36, North River.
25	Frt.	26	1,300	do.	do.	do.
26	Frt.	18	320	Pacific S. S. Co. (Me.)	Seattle, Wash.	1519 Railroad Avenue South.
27	Frt.	30	1,400	New York & Porto Rico S. S. Co. (Me.)	New York, N. Y.	26 Broadway.
28	Tnk.	39	3,200	Standard Transportation Co. (Del.)	do.	26 Broadway.
29	Frt.	31	2,200	Mystic Steamship Co. (Mass.), trustee	Boston, Mass.	250 Stuart Street.
30	Frt.	29	800	Baltimore & Carolina Steamship Co. (Md.)	Baltimore, Md.	Pier 5 Pratt Street.
31	Tnk.	38	2,600	Atlantic Refining Co. (Pa.)	Philadelphia, Pa.	260 South Broad Street.
32	Frt.	25	600	Henry Wilson	San Francisco, Calif.	110 Market Street.
33	Frt.	22	650	Hart-Wood Lumber Co.	do.	1 Drumm Street.
34	Frt.	48	2,500	New York & Cuba Mail S. S. Co. (Me.)	New York, N. Y.	Foot Wall Street.
35	Frt.	38	2,800	Peachontas S. S. Co. (Del.)	Wilmington, Del.	Du Pont Building.
36	Frt.	42	4,000	Luckenbach S. S. Co. (Del.)	New York, N. Y.	44 Whitehall Street.
37	Tnk.	46	3,000	Standard Shipping Co. (Del.)	Wilmington, Del.	7 West Tenth Street.
38	Frt.	13		Elfas Navigation Corporation (P. R.)	San Juan, P. R.	25 Tietum Street.
39	Frt.	2		P. Dougherty Co. (Md.)	Baltimore, Md.	Hearst Tower Building.
40	Frt.	10	350	U. S. Gypsum Transportation Co. (N. Y.)	New York, N. Y.	17 State Street.
41	Tnk.	32	2,400	Atlantic Refining Co. (Pa.)	Philadelphia, Pa.	260 South Broad Street.
42	Frt.	25	900	Charles Nelson Co. (Calif.)	San Francisco, Calif.	230 California Street.
43	Frt.	41	3,000	American Hawaiian Steamship Co. (N. J.)	New York, N. Y.	10 Bridge Street.
44	Frt.	24	2,200	Mystic Steamship Co. (Mass.), trustee	Boston, Mass.	250 Stuart Street.
45	Frt.	9	480	Astoria Co. (Mo.)	Calais, Me.	do.
46	Frt.	10	200	John F. Heston	Los Angeles, Calif.	Long Beach, Calif.
47	Frt.	23	800	W. R. Chamberlin	San Francisco, Calif.	351 California Street.
48	Frt.	5		Staples Transportation Co. (Me.)	Fall River, Mass.	404 Davol Street.
49	Frt.	23	600	J. Norvell Mullen	Detroit, Mich.	Union Trust Building.
50	Tnk.	41	3,300	Standard Shipping Co. (Del.)	Wilmington, Del.	7 West Tenth Street.
51	Tnk.	38	2,063	Gulf Refining Co. (Tex.)	Port Arthur, Tex.	West Port Arthur, Tex.
52	Frt.	30	1,800	A. H. Bull S. S. Co. (N. J.)	New York, N. Y.	40 West Street.
53	Pass.	140	10,000	Matson Navigation Co. (Calif.)	San Francisco, Calif.	215 Market Street.
54	Tnk.	42	3,400	Standard Shipping Co. (Del.)	Wilmington, Del.	7 West Tenth Street.
55	Frt.	31	100	Pacific American Fisheries (Me.)	Seattle, Wash.	Bellingham, Wash.
56	Frt.	20	800	Charles R. McCormick S. S. Co. (Calif.)	San Francisco, Calif.	1 Drumm Street.
57	Frt.	28		Tolph Navigation & Coal Co. (Calif.)	do.	60 California Street.
58	Frt.	41	3,000	American Hawaiian Steamship Co. (N. J.)	New York, N. Y.	10 Bridge Street.
59	Frt.	31	2,210	Munson S. S. Line (N. Y.)	do.	67 Wall Street.
60	Frt.	36	2,600	Standard Transportation Co. (Del.)	do.	26 Broadway.
61	Frt.	18	600	Neptune Line (Del.)	do.	1 Broadway.
62	Pass.	13	300	Henry O. Howe	New Haven, Conn.	Westerly, R. I.
63	Tnk.	45	3,200	Pan-American Petroleum & Transport Co. (Del.)	Los Angeles, Calif.	714 West Tenth Street.
64	Tnk.	14	200	Boston Molasses Co. (N. J.)	Boston, Mass.	175 Milk Street.
65	Frt.	7		George D. Rogers	do.	110 State Street.
66	Frt.	24	800	Hart-Wood Lumber Co. (Calif.)	San Francisco, Calif.	1 Drumm Street.
67	Frt.	9		James Britte	Providence, R. I.	137 Gano Street.
68	Tnk.	31	3,200	Standard Shipping Co. (Del.)	Wilmington, Del.	7 West Tenth Street.
69	Frt.	26	1,000	Oliver J. Olsen & Co. (Calif.)	San Francisco, Calif.	1 Drumm Street.
70	Frt.	6		Reading Co. (Pa.)	Philadelphia, Pa.	Twelfth and Market Streets.
71	Frt.	30	800	Commercial Carrier S. S. Co. (Del.)	Wilmington, Del.	Du Pont Building.
72	Frt.	27	1,500	Albert Howard	San Francisco, Calif.	114 Eddy Street.
73	Fsh.	20	100	Gorton-Pew Vessels Co. (Mass.)	Gloucester, Mass.	Howe Square.
74	Frt.	9		Kingston Holding Corporation (N. Y.)	New York, N. Y.	143 Liberty Street.
75	Fsh.	35	2,800	Alaska Packers Association (Calif.)	San Francisco, Calif.	111 California Street.

* Molasses in bulk.

Merchant Vessels

Line No.	Official No.	Signal letters	Rtg	Name of vessel	Tonnage		Dimensions			When built	Where built
					Gross	Net	Length	Breadth	Depth		
							Feet	Feet	Feet		
1	86115	LHCV	St. s.	Sau Antonio.....	785	521	158.5	31.0	19.4	1898	San Francisco, Calif.
2	31705	LHDB	St. s.	Brooklyn.....	333	219	137.0	31.1	10.5	1901	Aberdeen, Wash.
3	162928	LHDF	St. s.	Mayfair.....	670	420	175.9	38.0	12.3	1905	do.
4	215070	LHDK	Ol. s.	Killarney.....	153	73	103.3	23.8	10.8	1917	Essex, Mass.
5	215086	LHDM	Sch.	Charles M. Struven.....	632	562	171.2	37.0	13.2	1917	Pocomoka City, Md.
6	115923	LHDP	St. s.	Sea King.....	151	60	119.0	26.1	11.5	1883	San Francisco, Calif.
7	121098	LHDR	St. s.	FEARLESS.....	107	85	99.0	22.7	12.0	1899	do.
8	215106	LHDT	St. s.	MUNOBLEANS.....	4,418	2,607	353.0	48.7	25.0	1911	Vegesack, Germany
9	215110	LHDV	St. s.	GENERAL W. C. GORGAS.....	4,636	2,723	370.1	45.3	27.8	1902	Rostock, Germany
10	215201	LHFC	St. s.	FREEPOT SULPHUR No. 2.....	483	252	152.2	26.1	15.1	1917	Baltimore, Md.
11	115208	LHFD	St. s.	BRISTOL.....	281	193	118.3	24.6	14.5	1914	Port Richmond, N. Y.
12	160132	LHFF	St. s.	Pioneer.....	160	80	107.0	21.0	13.0	1878	Philadelphia, Pa.
13	145816	LHFG	St. s.	TATOOH.....	277	151	119.2	22.2	15.5	1900	Seattle, Wash.
14	215139	LHFS	Ol. s.	W. F. Burrows.....	1,550	1,258	201.0	44.0	20.9	1917	North Portland, Ore.
15	215145	LHFT	St. s.	Frank D. Stout.....	1,113	653	190.0	43.0	16.1	1917	St. Helens, Ore.
16	211785	LHFV	St. s.	JOSEPH J. O'BRIEN.....	309	208	110.4	28.6	13.6	1913	Port Richmond, N. Y.
17	215161	LHFW	St. s.	GEORGE G. HENRY.....	6,295	3,849	435.0	50.0	32.0	1917	San Francisco, Calif.
18	215152	LHGC	St. s.	HAROLD WALKER.....	0,353	3,925	430.0	58.2	33.3	1917	Philadelphia, Pa.
19	215165	LHGF	Sch.	Maudie M. Morey.....	1,361	1,215	207.7	40.1	22.1	1917	Bath, Me.
20	215171	LHGM	St. s.	ORION.....	6,026	3,777	493.3	49.2	27.1	1902	Vegesack, Germany
21	215368	LHGN	Shp.	WILLIAM T. LEWIS.....	2,150	1,961	279.7	42.1	21.5	1891	Port Glasgow, Scotland
22	215216	LHJO	Bk.	Olole.....	1,162	1,050	219.8	35.1	21.3	1891	Sunderland, England
23	215217	LHJP	Shp.	MOSHULU.....	3,116	2,911	335.3	46.9	26.0	1901	Port Glasgow, Scotland
24	215219	LHJK	Shp.	MONSIGNADELA.....	2,782	2,516	298.5	43.0	24.5	1892	Glasgow, Scotland
25	215220	LHJM	Sc. b.	Glenisle.....	974	900	190.3	31.0	18.3	1917	Baltimore, Md.
26	215223	LHJN	St. s.	FORRES.....	4,013	2,955	371.5	69.1	26.8	1917	Newport News, Va.
27	215231	LHJV	St. s.	John C. Kirkpatrick.....	1,130	869	223.0	43.0	10.5	1917	Oakland, Calif.
28	215238	LHKC	Sc. b.	JUNATA.....	1,432	1,306	210.5	41.0	19.8	1917	Port Arthur, Tex.
29	205509	LHKM	St. s.	Nacconca.....	238	162	119.4	29.0	10.0	1908	West New Brighton, N. Y.
30	215248	LHKN	St. s.	TIGER.....	5,992	3,707	410.0	50.0	29.0	1917	San Francisco, Calif.
31	215253	LHKP	Sc. b.	Minor.....	1,493	1,437	245.3	41.2	19.9	1917	Bath, Me.
32	215281	LHKR	St. s.	W. C. TEAGLE.....	9,551	5920	493.1	68.2	28.0	1917	Sparrows Point, Md.
33	215293	LHKV	St. s.	STANLEY DOLLAR.....	5,920	3,742	401.4	54.0	22.0	1914	Monkfenice, Austria
34	215280	LHMF	St. s.	PENNSYLVANIA.....	6,192	4,035	416.8	60.1	31.1	1917	Quincy, Mass.
35	215315	LHMQ	St. s.	ARTEMIS.....	8,413	5,217	499.1	68.2	33.9	1902	Belfast, Ireland
36	215324	LHMK	Sch.	Dunham Wheeler.....	1,926	1,765	251.5	41.2	23.0	1917	Bath, Me.
37	218327	LHMN	St. s.	AMELIA.....	1,297	711	227.3	31.7	13.7	1906	Walsand on Tyne, England
38	215333	LHMR	St. s.	Ernest H. Meyer.....	1,057	555	213.0	40.0	14.3	1917	Astoria, Ore.
39	215342	LHMT	St. s.	Horneo X. Baxter.....	1,293	700	214.0	42.0	17.0	1917	North Bend, Ore.
40	215348	LHMV	St. s.	WILLIAM GREEN.....	0,353	3,925	130.0	58.2	33.3	1917	Philadelphia, Pa.
41	215570	LHMW	St. s.	Noble Maxwell.....	578	352	150.0	35.1	13.2	1910	Rockland, Me.
42	116173	LHND	St. s.	South Const.....	301	225	131.5	32.2	10.5	1887	San Francisco, Calif.
43	215362	LHNF	St. s.	C. A. SNIDER.....	2,783	1,617	299.2	45.2	24.3	1917	Wilmington, Del.
44	215368	LHNM	St. s.	COMMERCIAL PATIFIN.....	4,789	2,953	395.1	49.4	27.4	1906	Newcastle, England
45	215371	LHNP	St. s.	VIRGINIA.....	6,491	4,030	416.8	60.1	31.1	1917	Quincy, Mass.
46	215387	LHNT	Sc. b.	Susquehanna (Composite).....	1,381	1,311	211.5	41.3	11.8	1917	Mohile, Ala.
47	215401	LHPO	St. s.	QUEL OF MEXICO.....	7,807	4,867	407.6	62.7	32.0	1917	Camden, N. J.
48	215411	LHPR	St. s.	EL ALMIRANTE.....	5,216	4,055	361.0	61.2	23.8	1917	Newport News, Va.
49	215424	LHPT	St. s.	FREDERIC R. KELLOGG.....	7,127	4,418	425.8	67.0	31.4	1917	Oakland, Calif.
50	215446	LHQD	St. s.	LEVIATHAN.....	59,056	27,696	906.0	100.3	23.7	1914	Hamburg, Germany
51	215447	LHQE	St. s.	GEORGE WASHINGTON.....	23,788	13,902	698.8	78.2	23.1	1908	Stettin, Germany
52	215448	LHQG	St. s.	AMERICA.....	21,329	12,189	668.8	74.3	22.8	1905	Belfast, Ireland
53	215449	LHQH	St. s.	MOUNT VERNON.....	18,372	7,504	685.2	72.2	40.4	1906	do.
54	215452	LHQN	St. s.	REPUBLIC.....	17,910	10,810	599.5	68.3	21.4	1907	do.
55	215453	LHQP	St. s.	CITY OF LOS ANGELES.....	12,642	6,992	560.4	62.3	19.9	1899	Danzig, Germany
56	215457	LHQV	St. s.	PRESIDENT FILLMORE.....	9,699	5,641	499.1	60.1	34.7	1860	Stettin, Germany
57	211913	LHRC	St. s.	CHAPMAN BROS.....	472	321	130.8	35.6	12.6	1917	Elizabethport, N. J.
58	201900	LHRE	St. s.	Augustine.....	159	88	101.5	23.1	11.0	1908	Baltimore, Md.
59	116185	LHRG	St. s.	Caroline.....	123	61	92.6	21.0	10.0	1892	Philadelphia, Pa.
60	215471	LHRJ	Sch.	Theoline.....	591	599	172.0	31.8	13.0	1917	Rockland, Me.
61	215480	LHRK	Sc. b.	Pennington.....	967	891	196.3	34.6	18.3	1917	Baltimore, Md.
62	215491	LHRS	St. s.	Whitney Olson.....	1,558	880	221.0	41.0	17.1	1917	Wilmington, Calif.
63	215509	LHSD	Sc. b.	Quannasto.....	609	518	165.5	36.5	13.0	1917	Portland, Ore.
64	215818	LHSG	St. s.	RAJAH.....	2,261	1,350	283.5	42.1	18.8	1902	Bromerhaven, Germany
65	215528	LHSJ	St. s.	PAUL LUCKENBACH.....	8,405	5,298	471.1	69.2	28.9	1913	Bromer, Germany
66	215529	LHSK	St. s.	Robert P. Clark.....	291	117	128.1	25.8	13.2	1917	Orange, Tex.
67	215535	LHSM	St. s.	LEMUEL BURROWS.....	7,610	4,787	437.2	63.7	33.7	1917	Camden, N. J.
68	215542	LHSP	St. s.	JEANNETTE SKINNER.....	5,715	4,381	409.0	54.1	27.1	1917	Seattle, Wash.
69	215544	LHSQ	St. s.	WILBARCO.....	6,872	4,321	468.5	68.5	32.2	1911	Bremen, Germany
70	215545	LHSR	St. s.	NEVADA.....	4,731	2,829	490.0	67.9	26.7	1912	Rostock, Germany
71	215546	LHST	Sc. b.	Smith & Terry No. 1.....	1,176	1,097	203.6	41.2	16.7	1917	Bethel, Del.
72	215570	LHTJ	St. s.	COMMERCIAL GUIDE.....	4,762	2,890	406.7	55.2	25.6	1911	Hamburg, Germany

Merchant Vessels

Line No.	Service	Crew	Horse-power	Name of owner	Home port	Address of owner
1	Frt.	18	350	San Francisco Iron and Metal Co. (Calif.)	San Francisco, Calif.	2301 Stockton Street.
2	Frt.	18	450	S. L. Whipple	do.	210 Pine Street.
3	Frt.	20	350	Charles Nelson Co. (Calif.)	do.	Do.
4	Cod.	21	180	Gorton-Pew Vessels Co. (Mass.)	Gloucester, Mass.	Rowe Square.
5	Frt.	6	600	Charles M. Struven	Baltimore, Md.	114 South Frederick Street.
6	Tow.	9	350	Gilkey Bros. Towing Co. (Wash.)	Seattle, Wash.	Anacortes, Wash.
7	Tow.	6	600	do.	do.	do.
8	Frt.	77	3,200	Munson Steamship Line (N. Y.)	New York, N. Y.	67 Wall Street.
9	Frt.	48	2,600	Libby, McNeill & Libby (Me.)	San Francisco, Calif.	465 California Street.
10	Tow.	20	1,200	Freeport Sulphur Transportation Co. (Del.)	New York, N. Y.	61 Broadway.
11	Tow.	13	200	Staples Transportation Co. (Me.)	Fall River, Mass.	404 Davol Street.
12	Tow.	12	500	Chas. R. McCormick Lumber Co. (Del.)	Seattle, Wash.	660 Stuart Building.
13	Tow.	15	376	Henry C. Peterson (Calif.)	San Francisco, Calif.	Pier 10.
14	Frt.	21	240	Libby, McNeill & Libby (Me.)	do.	465 California Street.
15	Pas.	29	610	Andrew F. Mahony Co. (Calif.)	do.	1 Drumm Street.
16	Tow.	12	500	O'Brien Bros. Towing Co. (N. Y.)	New York, N. Y.	233 Broadway.
17	Tnk.	36	2,600	Pan-American Petroleum & Transport Co. (Del.)	Los Angeles, Calif.	714 West Tenth Street.
18	Tnk.	39	2,800	do.	do.	Do.
19	Frt.	9	Crowell & Thurlow (Me.)	Boston, Mass.	131 State Street.
20	Frt.	82	3,200	U. S. Shipping Board	New York, N. Y.	45 Broadway.
21	Frt.	25	James Rolph, Jr.	San Francisco, Calif.	230 California Street.
22	Frt.	5	Slipsey Barge & Towing Co. (La.)	New Orleans, La.	Pere Marquette Building.
23	Frt.	16	Charles Nelson Co. (Calif.)	San Francisco, Calif.	230 California Street.
24	Frt.	20	James Tyson	do.	Do.
25	Frt.	6	Reading Co. (Pa.)	Philadelphia, Pa.	Reading Terminal.
26	Tnk.	34	2,300	Southern Pacific Co. (Ky.)	New York, N. Y.	Pier 49, North River.
27	Frt.	27	1,000	Andrew F. Mahony	San Francisco, Calif.	1 Drumm Street.
28	Tnk.	10	Gulf Refining Co. (Tex.)	Port Arthur, Tex.	Dock 29.
29	Tow.	11	500	New York & Hastings Steamboat Co.	New York, N. Y.	25 Broadway.
30	Frt.	38	3,200	Standard Transportation Co. (Del.)	do.	26 Broadway.
31	Frt.	4	P. F. Martin Barge Corporation (Del.)	Philadelphia, Pa.	111 Walnut Street.
32	Tnk.	42	3,000	Standard Shipping Co. (Del.)	Wilmington, Del.	7 West Tenth Street.
33	Frt.	39	2,700	Dollar Steamship Line (Calif.)	San Francisco, Calif.	311 California Street.
34	Tnk.	31	3,000	Texas S. S. Co. (N. Y.)	New York, N. Y.	17 Battery Place.
35	Frt.	98	2,692	U. S. Shipping Board	do.	45 Broadway.
36	Frt.	12	Pendleton Bros. (Me.)	do.	15 Moore Street.
37	Frt.	23	1,200	Amelia S. S. Corporation (Del.)	do.	17 Battery Place.
38	Frt.	26	830	Broughton & Wiggins Navigation Co. (Oreg.)	Portland, Oreg.	609 Yeon Building.
39	Frt.	26	830	Horace X. Baxter S. S. Co. (Calif.)	San Francisco, Calif.	485 California Street.
40	Tnk.	40	2,800	Pan-American Petroleum & Transport Co. (Del.)	Los Angeles, Calif.	714 West Tenth Street.
41	Frt.	12	800	Boston Sand & Gravel Co.	Boston, Mass.	88 Broad Street.
42	Frt.	16	190	Hobbs Wall & Co. (Calif.)	San Francisco, Calif.	1 Drumm Street.
43	Frt.	38	1,350	Union Sulphur Co. (N. J.)	New York, N. Y.	33 Rector Street.
44	Frt.	36	2,400	Osage S. S. Co. (Del.)	Wilmington, Del.	Du Pont Building.
45	Tnk.	35	3,000	Texas S. S. Co. (N. Y.)	New York, N. Y.	17 Battery Place.
46	Tnk.	9	Gulf Refining Co. (Tex.)	Port Arthur, Tex.	West Port Arthur, Tex.
47	Tnk.	45	3,600	do.	do.	Do.
48	Frt.	35	2,350	Southern Pacific Co.	New York, N. Y.	Pier 49, North River.
49	Tnk.	37	2,600	Pan-American Petroleum & Transport Co. (Del.)	Los Angeles, Calif.	714 West Tenth Street.
50	Pas.	1,200	69,099	U. S. Shipping Board	New York, N. Y.	45 Broadway.
51	Frt.	250	21,000	do.	do.	Do.
52	Frt.	530	16,000	do.	do.	Do.
53	Pas.	210	45,000	do.	do.	Do.
54	Frt.	305	7,500	do.	do.	Do.
55	Pas.	189	4,192	Los Angeles Steamship Co. (Calif.)	Los Angeles, Calif.	Wilmington, Calif.
56	Pas.	295	6,500	U. S. Shipping Board	New York, N. Y.	45 Broadway.
57	Wrk.	5	710	Merritt Chapman & Scott Corporation (Del.)	do.	17 Battery Place.
58	Tow.	13	650	Southern Transportation Co. (N. J.)	Philadelphia, Pa.	Commercial Trust Building.
59	Tow.	6	455	do.	do.	Do.
60	Frt.	8	Frank B. McQuesten	Boston, Mass.	Marblehead, Mass.
61	Frt.	6	Reading Co. (Pa.)	Philadelphia, Pa.	Twelfth and Market Streets.
62	Frt.	21	1,200	Oliver J. Olson & Co. (Calif.)	San Francisco, Calif.	1 Drumm Street.
63	Frt.	3	I. H. Aiken (trustee)	Pensacola, Fla.	812 Paladox Street.
64	Frt.	39	900	Cowley Gulf Line (La.)	New Orleans, La.	Louisiana Building.
65	Frt.	49	4,000	Luckenbach S. S. Co. (Del.)	New York, N. Y.	44 Whitehall Street.
66	Tow.	16	1,000	Gulf Refining Co. (Tex.)	Port Arthur, Tex.	West Port Arthur, Tex.
67	Frt.	38	3,000	Mystic Steamship Co. (Mass.), trustee	Boston, Mass.	250 Stuart Street.
68	Frt.	40	2,500	U. S. Shipping Board	Seattle, Wash.	811 Railroad Avenue South.
69	Frt.	37	2,800	Oregon S. S. Corporation (N. Y.)	New York, N. Y.	67 Wall Street.
70	Frt.	41	3,600	American-Hawaiian S. S. Co. (N. J.)	do.	10 Bridge Street.
71	Frt.	4	Smith & Perry Constwise Co. (Del.)	Wilmington, Del.	Bethel, Del.
72	Frt.	41	3,600	Nyanza S. S. Co. (Del.)	do.	Du Pont Building.

Merchant Vessels

Line No.	Official No.	Signal letters	Rig	Name of vessel	Tonnage		Dimensions			When built	Where built
					Gross	Net	Length	Breadth	Depth		
1	215578	LHTN	Ol. s.	La Merced.....	2,140	1,938	232.0	43.6	26.6	1917	Bonlein, Calif.
2	215580	LHTP	St. s.	CHOCTAW.....	2,086	1,277	249.6	43.6	18.2	1917	Chicago, Ill.
3	215581	LHTQ	St. s.	MAINE.....	5,988	3,737	402.0	64.2	31.4	1917	Bath, Me.
4	215571	LHTS	St. s.	DAUNTLESS No. 6.....	148	100	113.5	21.2	9.3	1855	Philadelphia, Pa.
5	215587	LHTV	St. s.	EL CAPTAN.....	5,216	4,055	361.0	51.2	23.8	1917	Newport News, Va.
6	215589	LHTW	Ol. s.	Corinthian.....	161	97	112.0	23.0	10.8	1917	Essex, Mass.
7	215492	LHTX	Ol. s.	Nolsoco, 2d.....	237	147	110.5	20.0	8.2	1917	Boothbay Harbor, Me.
8	125010	LHTY	St. s.	NEBRASKAN.....	6,682	4,144	471.1	59.1	28.9	1912	Vegsack, Germany.
9	215621	LHTZ	St. s.	WALTER D. MUNSON.....	3,703	2,238	368.2	48.3	24.9	1917	Sparrows Point, Md.
10	157637	LHVA	St. s.	Dauntless.....	3,123	83	97.2	22.0	10.5	1901	Baltimore, Md.
11	215630	LHVB	Ol. s.	ADMIRAL MOSER.....	2,063	1,434	250.5	43.5	20.4	1917	Manitowoc, Wis.
12	202937	LHVC	St. s.	James J. McNally.....	101	60	87.2	20.0	9.0	1905	Baltimore, Md.
13	215635	LHVD	St. s.	FREDERIC EWING.....	6,773	4,157	435.0	50.0	32.0	1917	San Francisco, Calif.
14	215632	LHVF	Sch.	Albert F. Paul.....	735	661	174.5	37.0	11.4	1917	Millford, Del.
15	215651	LHVG	St. s.	OLYMPIC.....	1,876	1,128	252.0	43.5	15.6	1917	Toledo, Ohio.
16	215654	LHVG	St. s.	WILLIAM IRON.....	3,321	2,032	292.3	47.2	20.9	1917	Baltimore, Md.
17	215662	LHVN	Sch.	Charles H. Macdowell.....	1,325	1,159	205.8	41.5	10.6	1917	Jacksonville, Fla.
18	215663	LHVO	Ol. s.	Victor.....	121	100	93.3	25.1	7.6	1917	Tampa, Fla.
19	215668	LHVP	St. s.	F. J. LUCKENBACH.....	7,821	4,951	440.0	66.1	27.8	1917	Quincy, Mass.
20	215670	LHVQ	Sch.	Jessie G. Noyes.....	1,370	1,253	225.2	43.0	10.8	1917	Thomaston, Mo.
21	215678	LHVR	Se. b.	Pottstown.....	974	601	191.5	34.6	18.3	1917	Halltown, Md.
22	215684	LHVS	Sch.	Anno C. Ross.....	701	680	175.5	38.2	14.0	1917	Bath, Me.
23	215687	LHVT	Sch.	Purnell T. White.....	751	688	184.5	37.5	14.0	1917	Sharptown, Md.
24	215690	LHVK	St. s.	ANNETTA.....	1,285	753	227.2	31.7	13.0	1907	Walsend on Tyne, England.
25	215699	LJQJ	Ol. s.	Hesperus.....	137	70	106.3	25.5	11.8	1917	Essex, Mass.
26	215702	LJQS	Ol. s.	OLYMPIA.....	2,063	1,438	250.5	43.5	20.4	1917	Manitowoc, Wis.
27	215710	LJQW	St. s.	COMMERCIAL TRADER.....	4,810	3,001	399.0	51.0	27.3	1905	Newcastle, England.
28	215717	LJQH	Se. b.	William Taylor.....	1,358	1,187	209.1	41.8	19.5	1917	Brunswick, Ga.
29	215731	LJDR	Se. b.	Southern.....	1,972	1,707	262.8	41.1	21.0	1917	Bath, Me.
30	215732	LJDQ	Sch.	Sally Wren.....	863	751	190.0	38.0	14.7	1917	Savannah, Ga.
31	215733	LJDR	St. s.	FELTOR.....	7,117	4,498	449.1	67.2	31.0	1917	Sparrows Point, Md.
32	215735	LJDT	Cl. s.	Ango L. Marshall.....	109	56	98.7	23.1	10.2	1917	Essex, Mass.
33	215737	LJDV	Se. b.	A. H. Oldino.....	1,077	1,051	204.4	30.8	15.7	1917	Westlake, La.
34	215742	LJDW	Ol. s.	Oregon.....	1,819	1,359	215.0	41.9	20.5	1917	Seattle, Wash.
35	215745	LJFO	St. s.	EVANSVILLE.....	3,944	2,370	372.2	43.9	21.9	1917	Reerse, Mich.
36	215748	LJFG	St. s.	MUNSDIES.....	4,570	2,815	370.0	53.1	27.0	1917	Newport News, Va.
37	215749	LJFH	Se. b.	Providence.....	1,371	1,257	228.7	40.0	16.0	1917	Wilmington, Del.
38	215750	LJFM	St. s.	C. D. JOHNSON III.....	1,985	1,202	252.0	43.5	18.9	1917	Toledo, Ohio.
39	215758	LJFN	St. s.	BETA.....	5,665	3,510	400.8	51.3	31.1	1917	Chester, Pa.
40	215761	LJFP	Bk.	Doon.....	818	782	195.7	32.9	10.1	1877	Glasgow, Scotland.
41	215765	LJFR	St. s.	LAKE GEORGE.....	2,486	1,782	253.0	43.5	27.5	1917	Ashtabula, Ohio.
42	215766	LJFS	St. s.	AL & J. TRACY.....	2,364	1,305	253.0	43.5	25.0	1917	Reerse, Mich.
43	215790	LJGP	St. s.	CASCADE.....	1,853	1,109	252.0	43.5	18.9	1917	Toledo, Ohio.
44	215800	LJGS	St. s.	K. I. LUCKENBACH.....	7,882	5,007	446.0	66.1	27.8	1917	Quincy, Mass.
45	215812	LJGW	St. s.	PORTO RICO.....	4,301	2,396	370.7	45.1	25.2	1903	Flensburg, Germany.
46	215813	LJHB	St. s.	ORSEO.....	4,638	2,595	370.0	45.3	26.7	1902	Hamburg, Germany.
47	215815	LJHC	St. s.	TEXADA.....	2,477	1,440	253.0	43.5	24.0	1917	Reerse, Mich.
48	215820	LJHG	St. s.	SEA GULL.....	209	127	135.0	22.5	13.4	1917	Superior, Wis.
49	215822	LJHK	St. s.	DEMOCRACY.....	4,430	2,811	377.0	52.0	20.8	1917	Shooters Island, N. Y.
50	215823	LJHN	Ol. s.	TEXACO 121.....	226	128	96.5	21.0	10.3	1917	Bath, Me.
51	215929	LJHR	St. s.	Fred Baxter.....	1,294	707	213.3	42.0	16.1	1917	North Bend, Ore.
52	215832	LJHS	St. s.	MAKIKI.....	6,090	3,813	402.0	51.2	31.4	1917	Bath, Me.
53	215835	LJHV	Se. b.	Trenton.....	1,013	930	197.0	33.0	18.4	1917	Baltimore, Md.
54	215836	LJHW	St. s.	MOUNT SUASTA.....	4,720	2,010	370.9	52.9	25.5	1917	Oakland, Calif.
55	215839	LJKB	St. s.	Southland.....	1,521	921	206.0	38.5	22.1	1917	Solomons, Md.
56	215810	LJKE	St. s.	SYLVAN ARROW.....	7,707	4,878	467.6	62.7	32.0	1917	Camden, N. J.
57	215841	LJKD	St. s.	W. M. TUPPER.....	1,852	1,100	217.0	38.0	25.0	1917	Jacksonville, Fla.
58	215842	LJKE	St. s.	PETREL.....	292	124	135.0	22.5	13.4	1917	Superior, Wis.
59	215815	LJKF	Sch.	Luther Little.....	1,241	1,110	201.5	40.0	19.0	1917	Somerset, Mass.
60	63001	LJKM	Se. b.	Washington.....	710	675	180.0	42.0	14.0	1898	Portland, Ore.
61	215817	LJRP	St. s.	FRED W. WELLER.....	9,455	5,899	500.0	68.0	28.0	1917	San Francisco, Calif.
62	215852	LJKP	St. s.	J. C. DONNELL.....	3,783	2,165	500.0	68.2	27.0	1917	Newport News, Va.
63	215853	LJKV	St. s.	MUNAIRES.....	4,620	2,860	370.0	53.1	27.0	1917	do.
64	215856	LJKW	St. s.	W. H. THORPE.....	5,509	3,379	411.0	53.1	29.8	1917	Wilmington, Del.
65	215861	LJMB	Sch.	Rosemary.....	901	790	181.0	38.0	16.2	1917	Handsboro, Miss.
66	215865	LJMC	St. s.	HATTERAS.....	4,671	3,472	376.4	52.3	27.0	1917	Sparrows Point, Md.
67	215876	LJMD	Ol. s.	TEXACO 125.....	226	128	96.5	21.0	10.3	1917	Bath, Me.
68	215878	LJMK	St. s.	CHESTER SUN.....	6,669	4,091	420.3	50.2	31.4	1918	Chester, Pa.
69	215879	LJMP	St. s.	WESTLAND.....	5,832	4,375	410.0	51.2	27.5	1917	Portland, Ore.
70	216018	LJMR	St. s.	CITY OF HONOLULU.....	10,680	6,368	623.5	60.1	18.9	1900	Stettin, Germany.
71	215888	LJMS	Ol. s.	Lassen.....	717	443	170.2	39.0	12.4	1917	Hoquiam, Wash.
72	215889	LJMP	St. s.	WEST HAVEN.....	5,781	4,110	409.6	51.1	27.1	1917	Seattle, Wash.
73	215893	LJMV	Sch.	Luce Evelyn.....	371	307	139.0	32.4	11.1	1917	Harrington, Me.
74	215894	LJMW	St. s.	Murjorio.....	157	109	94.6	31.0	8.5	1917	Tottenville, N. Y.

Merchant Vessels

Line No.	Service	Crew	Horse-power	Name of owner	Home port	Address of owner
1	Fsh.	60	320	Columbia River Smoked Fish Co. (N. Y.)	New York, N. Y.	174 North Eleventh Street (B.)
2	Frt.	30	1,300	New York & Porto Rico S. S. Co. (Me.)	do.	25 Broadway.
3	Frt.	37	3,000	Fairfield Steamship Corporation (N. Y.)	do.	39 Cortlandt Street.
4	Tow.	10	357	Coastwise Transportation Line (Del.)	do.	15 Moore Street.
5	Fsh.	36	2,350	Southern Pacific Co. (Ky.)	do.	Pier 40, North River.
6	Fsh.	23	160	Gorton-Pow Vessels Co. (Mass.)	Gloucester, Mass.	Rowe Square.
7	Frt.	6	240	New London Ship & Engine Co. (Conn.)	New London, Conn.	Groton, Conn.
8	Frt.	39	4,000	American-Hawaiian S. S. Co. (N. J.)	New York, N. Y.	10 Bridge Street.
9	Frt.	32	2,500	Munson S. S. Line (N. Y.)	do.	67 Wall Street.
10	Tow.	9	300	Wood Towing Corporation (Va.)	Norfolk, Va.	Roanoke Dock.
11	Frt.	24	1,200	Pacific S. S. Co. (Me.)	Seattle, Wash.	1510 Railroad Avenue, South.
12	Tow.	8	250	James J. McNally	Philadelphia, Pa.	308 Walnut Street.
13	Tnk.	41	2,000	Pan-American Petroleum & Transport Co. (Del.)	Los Angeles, Calif.	1015 Security Building.
14	Frt.	9		C. G. Paul & Co.	Baltimore, Md.	Stewart Building.
15	Frt.	11	650	Joseph F. O'Boyle	New York, N. Y.	15 Moore Street.
16	Tnk.	32	1,300	Cuba Distilling Co. (W. Va.)	Baltimore, Md.	Curtis Bay, Md.
17	Frt.	11		Planters' Transportation Co. (Ind.)	Chicago, Ill.	209 West Jackson Boulevard.
18	Per.	4	135	Lulling & Destrehan Ferry Co. (La.)	New Orleans, La.	171 Walnut Street.
19	Frt.	41	4,000	Luckenbach S. S. Co. (Del.)	New York, N. Y.	44 Whitehall Street.
20	Frt.	10		New England Maritime Co. (Me.)	Boston, Mass.	131 State Street.
21	Frt.	5		Reading Co. (Pa.)	Philadelphia, Pa.	Reading Terminal.
22	Frt.	8		Francis G. Boggs	Boston, Mass.	110 State Street.
23	Frt.	8		R. B. White	Crisfield, Md.	Salisbury, Md.
24	Frt.	28	1,150	Annotta S. S. Corporation (Del.)	New York, N. Y.	17 Battery Place.
25	Cod.	24	100	Robertson Giffin	Gloucester, Mass.	Swampscott, Mass.
26	Frt.	23	610	Gravel Motorship Corporation (N. Y.)	Buffalo, N. Y.	72 Pearl Street.
27	Frt.	41	2,500	Honolulu S. S. Co. (Del.)	Wilmington, Del.	130 Front Building.
28	Frt.	12		Apex Navigation Co. (N. Y.)	New York, N. Y.	63 Wall Street.
29	Frt.	4		Southern Transportation Co. (N. J.)	Philadelphia, Pa.	Commercial Trust Building.
30	Frt.	8		Joseph F. O'Brien	Savannah, Ga.	201 West River Street.
31	Frt.	37	2,800	Quaranty Trust Co. (N. Y.)	New York, N. Y.	140 Broadway.
32	Fsh.	17	100	J. Manuel Brown	Gloucester, Mass.	Brown Building.
33	Frt.	4		Eastern Transportation Co. (Del.)	Wilmington, Del.	Ford Building.
34	Frt.	26	1,000	Independent Steamship Co. (Alaska)	Juneau, Alaska	
35	Frt.	85	2,100	M. & J. Tracy (N. Y.)	New York, N. Y.	1 Broadway.
36	Frt.	32	2,200	Mumindles Steamship Corporation (N. Y.)	do.	67 Wall Street.
37	Frt.	2		P. Dougherty Co. (Md.)	Baltimore, Md.	Hearth Tower Building.
38	Frt.	26	1,200	Pacific Spruce Corporation (N. Y.)	Newport, Oreg.	Toledo, Oreg.
39	Tnk.	46	3,200	Beta Steamship Corporation (N. J.)	do.	10 Hanover Square.
40	Frt.	13		Horace Turner	Mobile, Ala.	Turner Terminal.
41	Frt.	30	1,200	Davidson Steamship Co. (Minn.)	Duluth, Minn.	Day City, Minn.
42	Frt.	25	1,200	M. & J. Tracy (N. Y.)	New York, N. Y.	1 Broadway.
43	Frt.	20	1,200	E. K. Wood Lumber Co. (Calif.)	San Francisco, Calif.	1 Drumm Street.
44	Frt.	18	4,000	Lutkenbach S. S. Co. (Del.)	New York, N. Y.	44 Whitehall Street.
45	Pass.	07	3,000	New York & Porto Rico S. S. Co. (Me.)	do.	25 Broadway.
46	Frt.	47	2,400	Lilby, McNeill & Lilby (Me.)	San Francisco, Calif.	465 California Street.
47	Frt.	34	1,400	Kingsley Transportation Co. of California (Calif.)	do.	Pier 17.
48	Fsh.	26	450	Portland Trawling Co. (Me.)	New York, N. Y.	1 Fulton Fish Market.
49	Frt.	60	2,800	U. S. Shipping Board	do.	45 Broadway.
50	Frt.	5	325	Texas Co. (Del.)	Wilmington, Del.	7 West Tenth Street.
51	Frt.	26	860	Fred Baxter S. S. Co. (Calif.)	San Francisco, Calif.	495 California Street.
52	Frt.	37	3,000	Matson Navigation Co. (Calif.)	do.	215 Market Street.
53	Frt.	5		Reading Co. (Pa.)	Philadelphia, Pa.	Reading Terminal.
54	Frt.	32	2,400	U. S. Shipping Board	San Francisco, Calif.	369 Pine Street.
55	Frt.	18	600	Atlantic Transportation Co. (Me.)	Portland, Me.	63 Main Street, Auburn, Me.
56	Tnk.	40	3,200	Standard Transportation Co. (Del.)	New York, N. Y.	26 Broadway.
57	Frt.	25	750	Santa Ana S. S. Co. (Wash.)	Seattle, Wash.	774 Dexter Horton Building.
58	Fsh.	22	450	Portland Trawling Co. (Me.)	New York, N. Y.	1 Fulton Fish Market.
59	Frt.	0		George D. Rogers	Boston, Mass.	110 State Street.
60	Frt.	7		Umpqua Transportation Co. (Oreg.)	Portland, Oreg.	010 Porter Building.
61	Tnk.	48	3,000	Standard Shipping Co. (Del.)	Wilmington, Del.	7 West Tenth Street.
62	Tnk.	36	3,000	Atlantic Refining Co. (Pa.)	Philadelphia, Pa.	260 South Broad Street.
63	Frt.	30	2,200	Munson Steamship Corporation (N. Y.)	New York, N. Y.	67 Wall Street.
64	Tnk.	34	2,750	Standard Shipping Co. (Del.)	Wilmington, Del.	7 West Tenth Street.
65	Frt.	8		J. M. Scott	Mobile, Ala.	202 South Monterey Street.
66	Frt.	62	2,000	U. S. Shipping Board	Baltimore, Md.	22 Light Street.
67	Frt.	5	325	Texas Co. (Del.)	Wilmington, Del.	7 West Tenth Street.
68	Tnk.	37	2,500	Sun Oil Co. (N. J.)	Philadelphia, Pa.	Finance Building.
69	Frt.	39	2,500	U. S. Shipping Board	Portland, Oreg.	514 Spalding Building.
70	Frt.	260	0,000	Los Angeles S. S. Co. (Calif.)	Los Angeles, Calif.	Wilmington, Calif.
71	Frt.	22	700	E. K. Wood Lumber Co. (Calif.)	San Francisco, Calif.	1 Drumm Street.
72	Frt.	33	2,700	U. S. Shipping Board	Seattle, Wash.	811 Railroad Avenue South.
73	Frt.	0		Everett C. Lindsey	Jonesport, Me.	East Mechas, Me.
74	Frt.	5	225	Bayonne & New Haven Transportation Co. (N. J.)	New York, N. Y.	114 Liberty Street.

Merchant Vessels

Line No.	Official No.	Signal letters	Rig	Name of vessel	Tonnage		Dimensions			When built	Where built
					Gross	Net	Length	Breadth	Depth		
					Feet						
1	218903	LJNK	St. s.	J. E. O'NEIL.....	7,070	4,460	435.0	56.0	32.0	1918	San Francisco, Calif.
2	218905	LJNM	Sch.	Francis J. McDonald.....	1,059	965	201.0	37.1	18.8	1917	Noank, Conn.
3	218907	LJNP	St. s.	Claremont.....	1,291	712	225.5	43.0	16.2	1917	Hoquiam, Wash.
4	218908	LJNQ	St. s.	WESTERN HERO.....	5,611	3,439	409.6	54.1	27.1	1918	Seattle, Wash.
5	218916	LJNS	St. s.	Trinidad.....	974	551	209.9	42.0	14.1	1917	Fairhaven, Calif.
6	218916	LJNT	Sc. b.	MONONGAHELA.....	1,677	1,560	224.4	38.7	21.9	1918	Fairfield, Md.
7	218917	LJNV	Sch.	Flechas.....	482	399	156.0	35.6	12.7	1918	Pascagoula, Miss.
8	218918	LJNW	St. s.	CORONADO.....	5,989	3,684	402.6	53.0	32.0	1918	Oakland, Calif.
9	218924	LJPH	St. s.	WEST POINT.....	5,657	3,441	409.5	54.2	27.6	1918	Seattle, Wash.
10	218930	LJPF	St. s.	SACRAMENTO.....	4,782	2,996	380.0	53.2	27.0	1918	do.
11	218948	LJPM	St. s.	EDWIN CHRISTENSON.....	5,708	3,498	410.0	54.2	27.6	1918	Portland, Ore.
12	218951	LJPN	St. s.	WESTERNER.....	5,663	3,435	409.6	54.2	27.6	1918	Seattle, Wash.
13	218952	LJPO	Sc. b.	Oseola.....	1,621	1,472	245.9	41.2	20.1	1918	Bath, Me.
14	145399	LJPR	St. s.	Tyee.....	316	158	141.2	26.4	13.0	1894	Port Ludlow, Wash.
15	218957	LJPS	St. s.	BLACK POINT.....	5,353	3,363	368.6	55.2	30.6	1918	Camden, N. J.
16	218958	LJPT	St. s.	YOSEMITE.....	6,077	4,409	402.6	53.0	32.0	1918	Oakland, Calif.
17	218963	LJPV	St. s.	DELECTO.....	4,078	2,414	341.0	48.2	24.6	1918	Alameda, Calif.
18	204945	LJQB	St. s.	BACK BAY.....	2,332	1,805	244.0	43.2	27.0	1918	do.
19	204944	LJQC	St. s.	BROCKTON.....	2,308	1,729	244.0	43.2	27.0	1918	do.
20	218969	LJQD	St. s.	HERBERT L. PRATT.....	7,118	4,477	435.0	56.0	32.0	1918	Alameda, Calif.
21	218976	LJQE	Ol. s.	CALICHE.....	4,707	2,923	364.9	51.0	29.5	1918	Gloucester, Mass.
22	218977	LJQH	Sch.	Alce L. Pendleton.....	1,394	1,205	228.0	40.0	19.0	1918	Wilmington, N. C.
23	218978	LJQK	Sch.	Chiquimula.....	700	529	176.3	38.1	14.2	1918	Portland, Ore.
24	218979	LJQM	St. s.	A. C. BEDFORD.....	9,455	5,829	500.0	68.0	28.0	1918	San Francisco, Calif.
25	218982	LJQN	St. s.	ELINOR.....	4,280	2,618	339.3	49.1	26.5	1918	Baltimore, Md.
26	218986	LJQR	St. s.	ABBAROKA.....	5,696	3,546	409.0	54.1	27.1	1918	Seattle, Wash.
27	218988	LJQP	St. s.	BROAD ARROW.....	7,796	4,760	487.6	62.7	32.0	1918	Camden, N. J.
28	218991	LJQV	St. s.	MUNDEAVER.....	4,835	2,980	384.8	51.2	27.7	1918	Chester, Pa.
29	218990	LJQW	St. s.	WESTWARD HO.....	5,648	3,601	410.0	54.2	27.6	1918	Portland, Ore.
30	216000	LJRD	St. s.	SOUTH AMERICAN.....	168	75	97.2	23.6	10.2	1918	Bath, Me.
31	216003	LJRG	St. b.	Maple.....	1,099	613	174.5	34.7	19.9	1918	Siddell, Ia.
32	216005	LJRK	Ol. s.	Santa Flavia.....	2,113	1,424	225.6	43.4	25.8	1918	Aberdeen, Wash.
33	216008	LJRM	St. s.	WESTFIELD.....	5,749	3,626	409.5	54.2	27.6	1918	Seattle, Wash.
34	216009	LJRN	St. s.	SANTORE.....	7,117	4,493	449.1	67.2	34.0	1918	Sparrows Point, Md.
35	216012	LJRP	St. s.	WEST ARROW.....	5,802	4,229	409.6	54.1	27.1	1918	Seattle, Wash.
36	216015	LJRT	Sch.	Ella Pierce Thurlow.....	1,505	1,348	221.2	42.0	22.3	1918	Rockland, Me.
37	216019	LJRW	St. s.	S. M. SPALDING.....	7,176	4,361	435.0	56.0	32.0	1918	San Francisco, Calif.
38	216021	LJSH	St. s.	POINT LOMA.....	2,110	1,289	251.0	43.5	18.1	1918	Portland, Ore.
39	216032	LJSO	St. s.	FREE MAN.....	3,350	1,940	318.5	49.5	24.2	1918	Camden, N. J.
40	216033	LJSD	St. s.	SABINE SUN.....	6,723	4,083	429.3	69.2	31.4	1918	Chester, Pa.
41	216036	LJSE	St. s.	VIRGINIA LIMITED.....	1,948	1,167	251.0	43.8	18.5	1918	Wyandotte, Mich.
42	216038	LJSH	Sc. b.	Tioga.....	1,012	938	197.0	35.0	18.4	1918	Baltimore, Md.
43	216043	LJSN	St. s.	SUTHERLAND.....	4,784	2,994	380.0	53.2	27.0	1918	Seattle, Wash.
44	216044	LJSP	St. s.	WEST LAKE.....	5,771	4,101	409.6	54.1	27.1	1918	do.
45	216045	LJSQ	St. s.	WESTWOOD.....	5,691	4,141	409.5	54.2	27.4	1918	do.
46	216059	LJTB	St. s.	WATCHESTER.....	5,623	4,133	409.8	54.2	27.7	1918	Portland, Ore.
47	201092	LJTF	St. s.	F. A. DONTY.....	227	135	104.3	26.2	10.9	1904	Aberdeen, Wash.
48	3193	LJTM	St. s.	BRITON.....	2,431	1,802	296.2	40.4	21.1	1891	Cleveland, Ohio.
49	216068	LJVB	Sch.	Thistle.....	1,586	1,462	240.0	44.0	20.8	1918	St. Helens, Ore.
50	216073	LJVC	St. s.	WESTERN KING.....	5,659	4,203	409.5	54.2	27.6	1918	Seattle, Wash.
51	216076	LJVD	St. s.	WESTBROOK.....	5,712	3,613	410.0	54.2	27.6	1918	Portland, Ore.
52	216079	LJVI	St. s.	GUANO.....	2,873	1,658	309.2	48.2	21.6	1918	Wilmington, Del.
53	216082	LJVK	St. s.	SIRONNEY.....	7,581	4,248	423.0	60.0	15.7	1918	Philadelphia, Pa.
54	216084	LJVM	Sc. b.	Annapolis.....	1,371	1,257	228.1	40.0	16.0	1918	Wilmington, Del.
55	216090	LJVN	St. s.	KATRINA LUCKENBACH.....	7,822	4,951	416.0	50.1	27.8	1918	Quincy, Miss.
56	216091	LJVP	St. s.	LAKE CHARLES.....	2,013	1,245	251.0	43.6	20.0	1918	Lorain, Ohio.
57	216093	LJVR	St. s.	TRUJILLO.....	2,013	1,216	251.0	43.6	20.0	1918	do.
58	216095	LJVS	St. s.	CANOGA.....	5,575	4,154	409.6	54.1	27.1	1918	Seattle, Wash.
59	216101	LJWB	St. s.	SEAWALLS POINT.....	5,431	3,373	369.6	55.2	30.5	1918	Camden, N. J.
60	216110	LJWH	St. s.	TILLAMOOK.....	2,117	1,285	251.0	43.6	18.1	1918	Portland, Ore.
61	216135	LJWQ	St. s.	VIRGINIA EXPRESS.....	1,918	1,157	251.0	43.8	18.5	1918	Wyandotte, Mich.
62	216137	LJWR	Sch.	Harry G. Deering.....	1,312	1,103	211.4	41.0	21.1	1918	Bath, Me.
63	216140	LJWS	Dkn.	Conqueror.....	1,395	1,221	231.4	43.6	18.6	1918	Rolph, Calif.
64	208975	LJWJ	St. s.	LUCIUS W. ROBINSON.....	1,890	1,141	244.0	43.0	18.3	1912	Wyandotte, Mich.
65	216290	LKJW	St. s.	ICE KING.....	4,715	2,848	377.0	52.0	26.8	1918	Shooters Island, N. Y.
66	216291	LKJM	St. s.	ORIZABA.....	6,937	3,420	423.0	60.0	15.7	1918	Philadelphia, Pa.
67	216293	LKJN	St. s.	RADNOR.....	7,690	5,698	434.3	67.7	27.1	1918	Chester, Pa.
68	216295	LKJP	St. s.	LAKE CATENS.....	2,023	1,200	251.0	43.6	20.0	1918	Superior, Wis.
69	216290	LKJQ	St. s.	GULFLAND.....	5,276	3,207	391.1	51.2	30.2	1918	Camden, N. J.
70	216303	LKJH	St. s.	PASADENA.....	6,002	4,492	402.5	53.0	32.0	1918	Oakland, Calif.
71	216301	LKJT	St. s.	SILVERADO.....	2,298	1,359	245.6	42.0	21.1	1918	Long Beach, Calif.
72	218314	LKJW	Ol. s.	Joffro.....	138	80	105.5	25.2	11.8	1918	Essex, Mass.
73	216147	LKMI	St. s.	LUELLA.....	4,152	2,510	339.2	49.1	26.3	1918	Baltimore, Md.
74	216150	LKMF	St. s.	LAKE TRAVERSE.....	1,993	1,177	251.0	43.6	18.1	1918	Duluth, Minn.
75	216155	LKMI	St. s.	OSSINEKE.....	5,577	4,149	409.0	51.1	27.1	1918	Seattle, Wash.

Merchant Vessels

Line No.	Service	Crew	Horse-power	Name of owner	Home port	Address of owner
1	Tnk.	32	• 2,600	Atlantic Refining Co. (Pa.)	Philadelphia, Pa.	260 South Broad Street.
2	Frt.	9	-----	McDonald Transportation Co. (Del.)	Wilmington, Del.	7 West Tenth Street.
3	Frt.	25	900	Hart-Wood Lumber Co. (Calif.)	San Francisco, Calif.	1 Drumm Street.
4	Frt.	63	• 2,500	U. S. Shipping Board	Seattle, Wash.	841 Railroad Avenue South.
5	Frt.	28	650	L. C. Stewart	San Francisco, Calif.	260 California Street.
6	Tnk.	19	-----	Gulf Refining Co. (Tex.)	Port Arthur, Tex.	West Port Arthur, Tex.
7	Frt.	6	-----	M. M. Flechas	Gulfport, Miss.	Pascagoula, Miss.
8	Frt.	46	• 2,600	U. S. Shipping Board	San Francisco, Calif.	369 Pine Street.
9	Frt.	54	• 2,700	do	Seattle, Wash.	841 Railroad Avenue South.
10	Frt.	32	2,100	Charles Nelson Co. (Calif.)	San Francisco, Calif.	230 California Street.
11	Frt.	38	2,600	Christenson Steamship Co. (Calif.)	do	Do.
12	Frt.	49	• 2,600	U. S. Shipping Board	Seattle, Wash.	841 Railroad Avenue South.
13	Frt.	4	-----	F. P. Marlin Barge Corporation (Del.)	Philadelphia, Pa.	111 Walnut Street.
14	Tow.	12	1,000	Bellingham Tug & Barge Co. (Wash.)	Seattle, Wash.	1214 Cornwall Avenue.
15	Frt.	44	2,500	Black Point S. S. Co. (Mass.)	Boston, Mass.	10 Post Office Square.
16	Frt.	41	• 2,600	U. S. Shipping Board	San Francisco, Calif.	369 Pine Street.
17	Frt.	43	1,800	American Sugar Transit Corporation (Del.)	New York, N. Y.	117 Wall Street.
18	Frt.	35	1,350	Rutland-Lake Michigan Transit Co. (Del.)	Chicago, Ill.	208 South La Salle Street.
19	Frt.	30	1,200	Rutland-Lake Michigan Transit Co. (Md.)	do	Do.
20	Tnk.	32	• 2,800	Atlantic Refining Co. (Pa.)	Philadelphia, Pa.	260 South Broad Street.
21	Tuk.	60	• 1,800	Anglo Chilean Consolidated Nitrate Corporation (Del.)	New York, N. Y.	120 Broadway.
22	Frt.	10	-----	Pendleton Bros. (Me.)	do	15 Moore Street.
23	Frt.	8	-----	Primitive Grae	San Juan, P. R.	Mayaguez, P. R.
24	Tnk.	49	3,200	Standard Shipping Co. (Del.)	Wilmington, Del.	7 West Tenth Street.
25	Frt.	44	• 1,800	U. S. Shipping Board	Baltimore, Md.	22 Light Street.
26	Frt.	39	2,500	McCormick Steamship Co. (Calif.)	San Francisco, Calif.	216 Market Street.
27	Tnk.	43	3,300	Standard Transportation Co. (Del.)	New York, N. Y.	25 Broadway.
28	Frt.	38	• 2,300	American Ship & Commerce Navigation Co. (N. Y.)	do	39 Broadway.
29	Frt.	41	• 2,600	U. S. Shipping Board	Portland, Oreg.	514 Spalding Building.
30	Tow.	12	550	Texas Co. (Del.)	Wilmington, Del.	7 West Tenth Street.
31	Frt.	27	600	T. H. Franklin	New York, N. Y.	80 Broad Street.
32	Frt.	28	• 640	International Packing Co. (Wash.)	Seattle, Wash.	Ferry Dock.
33	Frt.	46	• 2,500	U. S. Shipping Board	do	841 Railroad Avenue South.
34	Frt.	37	2,800	Quaranty Trust Co. (N. Y.) (trustees)	New York, N. Y.	140 Broadway.
35	Frt.	60	• 2,600	U. S. Shipping Board	Seattle, Wash.	841 Railroad Avenue South.
36	Frt.	11	-----	New England Maritime Co. (Me.)	Boston, Mass.	131 State Street.
37	Tnk.	30	• 2,600	Pan-American Petroleum & Transport Co. (Del.)	Los Angeles, Calif.	714 West Tenth Street.
38	Frt.	29	1,200	Hartwood Lumber Co. (Calif.)	San Francisco, Calif.	1 Drumm Street.
39	Frt.	35	1,800	Pocahontas Fuel Co. (Va.)	Wilmington, Del.	Du Pont Building.
40	Tnk.	36	2,800	Sun Oil Co. (N. J.)	Philadelphia, Pa.	Financo Building.
41	Frt.	27	1,300	Eastern Steamship Lines (Mo.)	Newport News, Va.	Richmond, Va.
42	Frt.	0	-----	Reading Co. (Pa.)	Philadelphia, Pa.	Twelfth and Market Streets.
43	Frt.	40	2,200	Charles Nelson Co. (Calif.)	San Francisco, Calif.	230 California Street.
44	Frt.	40	• 2,500	U. S. Shipping Board	Seattle, Wash.	841 Railroad Avenue South.
45	Frt.	44	• 2,600	do	do	do.
46	Frt.	45	• 2,600	do	Portland, Oreg.	514 Spalding Building.
47	Tow.	9	800	Matson Navigation Co. (Calif.)	San Francisco, Calif.	215 Market Street.
48	Frt.	31	1,200	Huckeye Steamship Co. (Ohio)	Cleveland, Ohio	Hockefeller Building.
49	Frt.	12	-----	Charles Nelson Co. (Calif.)	San Francisco, Calif.	230 California Street.
50	Frt.	40	• 3,000	U. S. Shipping Board	Seattle, Wash.	841 Railroad Avenue South.
51	Frt.	42	• 2,500	do	Portland, Oreg.	514 Spalding Building.
52	Frt.	34	1,600	do	Wilmington, Del.	do.
53	Pass.	167	• 8,500	New York & Cuba Mail Steamship Co. (Mo.)	New York, N. Y.	Foot Wall Street.
54	Frt.	2	-----	P. Dougherty Co. (Md.)	Baltimore, Md.	Hearst Tower Building.
55	Frt.	45	• 4,500	Lukenbalt S. S. Co. (Del.)	New York, N. Y.	44 Whitehall Street.
56	Frt.	33	1,200	Noland Steamship Co. (Va.)	Newport News, Va.	do.
57	Frt.	20	2,500	Atlantic & Caribbean Navigation Co.	Wilmington, Del.	Du Pont Building.
58	Frt.	40	• 2,600	U. S. Shipping Board	Seattle, Wash.	841 Railroad Avenue South.
59	Frt.	37	2,600	Mystlo Steamship Co. (Mass.), trustee	Boston, Mass.	250 Stuart Street.
60	Frt.	21	1,160	Hammond Lumber Co. (Del.)	San Francisco, Calif.	260 California Street.
61	Frt.	27	1,300	Eastern S. S. Co. (Me.)	Newport News, Va.	Box 1434, Richmond, Va.
62	Frt.	9	-----	Boston Maritime Corporation (Nv.)	Boston, Mass.	131 State Street.
63	Frt.	13	-----	Hind Rolph Investment Co. (Calif.)	San Francisco, Calif.	230 California Street.
64	Frt.	20	900	George Hall Corporation (N. Y.)	Ogdensburg, N. Y.	52 Water Street.
65	Ref.	50	2,600	U. S. Shipping Board	do	46 Broadway.
66	Pass.	142	• 8,500	New York & Cuba Mail S. S. Co. (Me.)	New York, N. Y.	Foot Wall Street.
67	Frt.	74	2,600	U. S. Shipping Board	Philadelphia, Pa.	Bourse Building.
68	Frt.	28	1,200	Mobile, Miami & Gulf Steamship Co. (Ala.)	Mobile, Ala.	608 First National Bank Building.
69	Tnk.	38	2,050	Gulf Refining Co. (Tex.)	Port Arthur, Tex.	West Port Arthur, Tex.
70	Frt.	62	• 2,500	U. S. Shipping Board	San Francisco, Calif.	369 Pine Street.
71	Frt.	28	1,000	Silverado S. S. Co. (Calif.)	do	216 Market Street.
72	Cod.	22	• 1,100	Fred L. Davis Co. (Mass.)	Gloucester, Mass.	49 Rogers Street.
73	Ref.	45	• 1,800	U. S. Shipping Board	Baltimore, Md.	22 Light Street.
74	Frt.	20	1,250	Union Transit Co. (Ill.)	Chicago, Ill.	1024 Avenue M.
75	Frt.	60	• 2,600	U. S. Shipping Board	Seattle, Wash.	841 Railroad Avenue South.

Merchant Vessels

Line No.	Official No.	Signal letters	Rlg	Name of vessel	Tonnage		Dimensions			When built	Where built		
					Gross	Net	Length	Breadth	Depth				
					<i>Feet</i>			<i>Feet</i>			<i>Feet</i>		
1	216158	LKMP	St. s.	WESTSHORE.....	5, 714	3, 472	409.8	64.2	27.7	1918	Portland, Oreg.....		
2	216182	LKMQ	St. s.	BREMERTON.....	4, 927	3, 040	380.0	63.2	27.0	1918	Seattle, Wash.....		
3	216188	LKNF	Sch.	Marle De Ronde.....	2, 376	2, 181	266.7	48.0	24.0	1918	Aberdeen, Wash.....		
4	216199	LKNJ	St. s.	SANDCRAFT.....	2, 054	1, 251	247.2	43.5	18.7	1918	Chicago, Ill.....		
5	216202	LKNP	Sch.	Rosalie Hull.....	826	711	184.5	38.0	14.7	1918	Savannah, Ga.....		
6	216205	LKNQ	St. s.	WEST GROVE.....	5, 688	3, 475	410.0	64.2	27.6	1918	Portland, Oreg.....		
7	216211	LKNR	Sc. b.	Salem.....	801	731	177.0	35.0	16.0	1918	Baltimore, Md.....		
8	216213	LKNT	Ol. s.	POINT BREEZE.....	4, 756	2, 914	364.9	61.0	29.5	1918	Gloucester, N. J.....		
9	216215	LKNV	St. s.	SANTA LUISA.....	4, 817	2, 889	360.2	51.6	22.8	1918	Philadelphia, Pa.....		
10	216216	LKNW	St. s.	Catherine D.....	2, 224	1, 624	242.0	41.6	24.4	1918	Bellingham, Wash.....		
11	216217	LKPB	Ol. s.	Mount Baker.....	2, 904	2, 429	285.5	44.8	24.1	1918	Portland, Oreg.....		
12	216218	LKPC	St. s.	WALTER A. LAUCKENBACH.....	8, 102	5, 087	446.5	66.1	28.0	1918	Seattle, Wash.....		
13	211083	LKPD	St. s.	A. D. MACTER.....	1, 899	1, 141	244.0	43.0	18.3	1913	Wyandotte, Mich.....		
14	212689	LKPF	St. s.	Adrian Iselin.....	2, 040	1, 229	244.0	43.0	20.5	1914	do.....		
15	216220	LKPH	St. s.	MUSCATINE.....	4, 708	2, 850	377.0	62.0	20.8	1918	Shooters Island, N. Y.....		
16	216222	LKPI	St. s.	PAUL H. HARWOOD.....	6, 520	3, 957	435.0	66.0	32.0	1918	San Francisco, Calif.....		
17	216223	LKPM	St. s.	JANE CHRISTENSON.....	5, 775	3, 615	409.5	64.2	27.0	1918	Seattle, Wash.....		
18	216224	LKPN	St. s.	WESTERN QUEEN.....	5, 853	4, 434	409.6	64.2	27.1	1918	do.....		
19	216231	LKPS	Sch.	Edward B. Winslow.....	2, 046	1, 908	254.1	43.3	23.0	1918	Bath, Mo.....		
20	216249	LKQB	St. s.	W. M. IRISH.....	7, 122	4, 496	435.0	66.0	32.0	1918	Alameda, Calif.....		
21	216260	LKQI	Ol. s.	FRANK LYNCH.....	1, 803	1, 125	252.0	43.5	18.0	1918	Toledo, Ohio.....		
22	216265	LKQM	Sc. b.	Northern No. 29.....	1, 267	1, 200	215.5	40.5	16.3	1918	South Jacksonville, Fla.....		
23	216274	LKQR	St. s.	WEST LIANOVA.....	5, 673	4, 255	409.0	64.2	27.1	1918	Seattle, Wash.....		
24	216278	LKQV	St. s.	LAKE SHAWANO.....	2, 177	1, 287	250.5	43.7	20.4	1918	Manitowoc, Wis.....		
25	216309	LKRB	St. s.	WESTHAMPTON.....	5, 832	3, 556	410.0	64.2	27.7	1918	Portland, Oreg.....		
26	216310	LKRO	St. s.	WEST INDIAN.....	5, 702	3, 485	410.0	64.2	27.7	1918	do.....		
27	216315	LKRD	Sch.	Hesse M. Dustin.....	1, 264	1, 125	219.0	41.0	19.0	1918	Thomaston, Me.....		
28	216327	LKRG	St. s.	CAPE HENRY.....	4, 628	2, 832	376.4	62.3	27.0	1918	Sparrows Point, Md.....		
29	216329	LKRH	St. s.	LAKE BENTON.....	2, 018	1, 248	251.0	43.5	20.0	1918	Lorain, Ohio.....		
30	216330	LKRJ	Ol. s.	SANDMASTER.....	1, 849	1, 030	251.0	43.5	18.2	1918	do.....		
31	216333	LKRM	St. s.	PACIFIC REDWOOD.....	5, 649	3, 516	409.5	64.2	27.4	1918	Seattle, Wash.....		
32	216342	LKRN	St. s.	WEST DURYEE.....	5, 522	4, 113	409.6	64.2	27.1	1918	do.....		
33	216348	LKRQ	St. s.	WEST BRIDOK.....	5, 799	4, 099	409.5	64.2	27.6	1918	do.....		
34	216354	LKRT	Sch.	De Witt Brown.....	1, 325	1, 159	205.8	41.5	19.6	1918	Jacksonville, Fla.....		
35	216355	LKRV	St. s.	ROBERT JOHNSON.....	2, 010	1, 227	252.0	43.5	18.9	1918	Toledo, Ohio.....		
36	216359	LKSB	Sch.	Geneva Kathleen.....	583	542	162.9	30.8	13.2	1918	Beaumont, Tex.....		
37	216365	LKSC	St. s.	DONOTHY WINTERMOT.....	2, 010	1, 227	252.0	43.5	18.0	1918	Toledo, Ohio.....		
38	216368	LKSF	St. s.	TRACY BROTHERS.....	5, 731	3, 611	400.8	64.3	31.4	1918	Chester, Pa.....		
39	216371	LKSH	St. s.	WAUKESHA.....	2, 585	1, 469	298.9	44.0	19.7	1918	Wilmington, Del.....		
40	216372	LKSJ	St. s.	WESTERN CITY.....	5, 828	3, 571	410.0	64.2	27.6	1918	Portland, Oreg.....		
41	216373	LKSM	St. s.	WESTERN WAVE.....	5, 832	3, 556	409.8	64.2	27.7	1918	do.....		
42	216376	LKSN	St. s.	FOAM.....	308	96	135.0	22.8	13.4	1918	Manitowoc, Wis.....		
43	216377	LKSP	Sch.	Burkeland.....	706	640	176.4	35.0	16.4	1918	Milton, Fla.....		
44	216378	LKSQ	Sc. b.	OHIO.....	1, 077	1, 560	224.4	38.7	21.9	1918	Baltimore, Md.....		
45	216380	LKSR	St. s.	SANTA TECLA.....	2, 492	1, 483	268.0	40.0	22.9	1918	Camden, N. J.....		
46	216387	LKSV	St. s.	OAKLAND.....	6, 002	4, 402	402.6	63.0	32.0	1918	Oakland, Calif.....		
47	216388	LKSW	St. s.	GEORGE W. HARNES.....	6, 531	4, 703	416.8	66.1	32.7	1918	Quincy, Mass.....		
48	216395	LKTF	St. s.	MARINERS HARBOR.....	2, 431	1, 417	264.0	42.2	21.9	1918	Port Richmond, N. Y.....		
49	216397	LKTH	St. s.	MEXOH.....	1, 370	760	242.5	36.9	19.7	1918	Violet, La.....		
50	216400	LKTM	St. s.	VERNONIA DESPATCH.....	2, 013	1, 245	251.0	43.5	20.0	1918	Lorain, Ohio.....		
51	216402	LKTN	St. s.	DOROTHY.....	2, 873	1, 658	309.2	48.2	21.5	1918	Wilmington, Del.....		
52	216413	LKTV	St. s.	MANOORE.....	4, 066	2, 416	357.3	60.3	24.5	1918	Sparrows Point, Md.....		
53	216415	LKTW	St. s.	WEST AISEK.....	5, 637	4, 046	409.0	64.2	27.1	1918	Seattle, Wash.....		
54	107301	LKVD	St. s.	TITAN.....	178	68	101.0	23.0	12.2	1897	Wilmington, Del.....		
55	216434	LKVF	Sch.	Augusta G. Hillon.....	1, 562	1, 412	223.6	41.0	21.6	1918	Thomaston, Me.....		
56	216437	LKVG	St. s.	C. H. LAWRENCE, JR.....	2, 121	1, 225	251.0	43.7	19.2	1918	Superior, Wis.....		
57	118822	LKWH	St. s.	Storm King.....	174	87	109.6	21.0	11.3	1882	Philadelphia, Pa.....		
58	216438	LKVI	St. s.	KANSAN.....	6, 339	3, 911	404.0	63.9	26.2	1918	do.....		
59	216445	LKVM	St. s.	ACCOMAC.....	6, 274	3, 213	410.0	61.4	27.2	1918	Los Angeles, Calif.....		
60	216446	LKVN	St. s.	WESTERN OCEAN.....	5, 760	3, 591	409.8	64.2	27.7	1918	Portland, Oreg.....		
61	216451	LKVP	St. s.	LANCASTER.....	5, 871	3, 630	434.3	67.7	27.1	1918	Chester, Pa.....		
62	216452	LKVO	Ol. s.	Libby Malno.....	1, 811	1, 458	226.0	41.1	20.7	1918	North Portland, Oreg.....		
63	216454	LKVB	St. s.	LAKE CHELAN.....	2, 010	1, 227	252.0	43.5	18.0	1918	Toledo, Ohio.....		
64	216455	LKVB	St. s.	FRESNO.....	6, 002	4, 404	402.6	63.0	32.0	1918	Oakland, Calif.....		
65	216456	LKVT	St. s.	H. M. FLAGLER.....	8, 207	6, 183	461.6	69.0	27.6	1918	Newport News, Va.....		
66	216461	LKVW	St. s.	EASTERN SUN.....	5, 851	4, 581	393.9	61.1	25.6	1918	Kobe, Japan.....		
67	216465	LKVO	St. s.	WESTERN SEA.....	5, 813	4, 317	409.5	64.2	27.6	1918	Seattle, Wash.....		
68	216466	LKWD	St. s.	CAPE ROMAIN.....	4, 695	2, 850	376.4	62.3	27.0	1918	Sparrows Point, Md.....		
69	216468	LKWG	St. s.	CREOLE.....	333	47	126.3	28.2	14.3	1918	Madisonville, La.....		
70	216477	LKWJ	Sc. b.	Cohanscy.....	807	731	170.2	31.7	15.6	1918	Haltom, Md.....		
71	216473	LKWM	Bkn.	Buccoher.....	2, 014	1, 883	254.2	45.6	22.4	1918	Orange, Tex.....		

Merchant Vessels

Line No.	Service	Crew	Horse-power	Name of owner	Home port	Address of owner
1	Frt.	38	2,500	U. S. Shipping Board.....	Portland, Oreg.....	614 Spalding Building.
2	Frt.	38	2,100	do.....	Seattle, Wash.....	841 Railroad Avenue South.
3	Frt.	11		I. L. Snow Co. (Me.).....	Rockland, Me.....	79 Mechanic Street.
4	Frt.	33	1,200	Construction Materials Co. (Ind.).....	Chicago, Ill.....	228 North La Salle Street.
5	Frt.	8		Joseph F. O'Brien.....	Savannah, Ga.....	201 West River Street.
6	Frt.	44	2,500	U. S. Shipping Board.....	Portland, Oreg.....	514 Spalding Building.
7	Frt.	6		Reading Co. (Pa.).....	Philadelphia, Pa.....	Reading Terminal.
8	Tnk.	25	1,800	Atlantic Refining Co. (Pa.).....	do.....	260 South Broad Street.
9	Pass.	83	3,400	Grace S. S. Co. (Del.).....	New York, N. Y.....	7 Hahover Square.
10	Fsh.	22	1,000	Pacific American Fisheries (Me.).....	Seattle, Wash.....	South Bellingham, Wash.
11	Fsh.	27	1,000	Rod Salmon Canning Co.....	San Francisco, Calif.....	2 Pine Street.
12	Frt.	52	4,000	Luckenbach S. S. Co. (Del.).....	New York, N. Y.....	41 Whitehall Street.
13	Frt.	25	1,000	George Hall Corporation (N. Y.).....	Ogdensburg, N. Y.....	52 Water Street.
14	Frt.	23	1,000	do.....	do.....	do.
15	Ref.	50	2,600	U. S. Shipping Board.....	New York, N. Y.....	45 Broadway.
16	Tnk.	43	2,600	Pan-American Petroleum & Transport Co. (Del.).....	Los Angeles, Calif.....	714 West Tenth Street.
17	Frt.	35	3,000	Christensen Steamship Co. (Calif.).....	San Francisco, Calif.....	230 California Street.
18	Frt.	61	2,600	U. S. Shipping Board.....	Seattle, Wash.....	841 Railroad Avenue South.
19	Frt.	10		A. W. Frost.....	Portland, Me.....	135 Commercial Street.
20	Tnk.	32	2,600	Atlantic Refining Co. (Pa.).....	Philadelphia, Pa.....	260 South Broad Street.
21	Frt.	32	1,050	J. W. Gray, Jr.....	San Francisco, Calif.....	310 California Street.
22	Frt.	4		Northern Barge Corporation (Del.).....	Wilmington, Del.....	Equitable Building.
23	Frt.	38	3,000	U. S. Shipping Board.....	Seattle, Wash.....	841 Railroad Avenue South.
24	Frt.	33	1,250	do.....	Norfolk, Va.....	Army Base.
25	Frt.	44	2,600	do.....	Portland, Oreg.....	514 Spalding Building.
26	Frt.	40	2,440	do.....	do.....	do.
27	Frt.	10		Phillip C. Heald.....	Boston, Mass.....	
28	Frt.	39	2,600	U. S. Shipping Board.....	Baltimore, Md.....	22 Light Street.
29	Frt.	29	1,300	Mobile, Miami & Gulf Steamship Co. (Ala.).....	Mobile, Ala.....	608 First National Bank Building.
30	Frt.	33	1,200	Construction Materials Co. (Ind.).....	Chicago, Ill.....	228 North La Salle Street.
31	Frt.	32	3,000	Dixon S. S. Corporation (Del.).....	New York, N. Y.....	24 State Street.
32	Frt.	39	2,600	U. S. Shipping Board.....	Seattle, Wash.....	841 Railroad Avenue South.
33	Frt.	42	2,500	do.....	do.....	do.
34	Frt.	10		Traders' Transportation Co. (Ind.).....	Chicago, Ill.....	209 West Jackson Boulevard.
35	Frt.	30	1,200	Pacific Spruce Corporation (Calif.).....	Newport, Oreg.....	Toledo, Oreg.
36	Frt.	7		F. Verzone.....	Mobile, Ala.....	101 South Ann Street.
37	Frt.	28	1,200	Frank Parimino.....	San Francisco, Calif.....	1 Drumm Street.
38	Tnk.	37	3,500	M. & J. Tracy (N. Y.).....	New York, N. Y.....	1 Broadway.
39	Frt.	32	1,400	U. S. Shipping Board.....	Wilmington, Del.....	
40	Frt.	47	2,600	do.....	Portland, Oreg.....	514 Spalding Building.
41	Frt.	41	2,600	do.....	do.....	do.
42	Cod.	24	600	Bay State Fishing Co. (Mass.).....	Boston, Mass.....	30 Fish Pier.
43	Frt.	7		W. A. Avant.....	Apalachicola, Fla.....	Care Graves Brothers Lumber Co., Hosford, Fla.
44	Tnk.	10		Gulf Refining Co. (Tex.).....	Port Arthur, Tex.....	West Port Arthur, Tex.
45	Frt.	30	1,600	New Orleans & South American S. S. Co. (La.).....	New Orleans, La.....	1111 Q. & O. Building.
46	Frt.	73	2,800	U. S. Shipping Board.....	San Francisco, Calif.....	369 Pine Street.
47	Tnk.	62	2,600	Pan-American Petroleum & Transport Co. (Del.).....	Los Angeles, Calif.....	714 West Tenth Street.
48	Frt.	26	1,200	United Navigation Co. (N. Y.).....	New York, N. Y.....	1 Broadway.
49	Tnk.	20	1,000	Hunsten Petroleum Co. (Me.).....	Los Angeles, Calif.....	1015 Security Building.
50	Frt.	27	1,300	Eastern Steamship Lines (Me.).....	Newport News, Va.....	Richmond, Va.
51	Frt.	31	1,000	A. H. Bull S. S. Co. (N. J.).....	New York, N. Y.....	40 West Street.
52	Frt.	37	1,600	Quaranty Trust Co. of N. Y. (N. Y.).....	do.....	140 Broadway.
53	Frt.	43	2,750	U. S. Shipping Board.....	Seattle, Wash.....	841 Railroad Avenue South.
54	Tow.	11	900	Intracoastal Towing & Transportation Co. (Tex.).....	Houston, Tex.....	302 Landron Building.
55	Frt.	10		New England Maritime Co. (Me.).....	Boston, Mass.....	131 State Street.
56	Frt.	35	1,200	Charles S. Co. (Del.).....	Los Angeles, Calif.....	San Pedro, Calif.
57	Tow.	12	600	Storm King Co. (Del.).....	Philadelphia, Pa.....	116 Walnut Street.
58	Frt.	40	3,000	American Hawaiian Steamship Co. (N. J.).....	New York, N. Y.....	30 Broadway.
59	Frt.	45	3,000	U. S. Shipping Board.....	Los Angeles, Calif.....	
60	Frt.	51	2,500	do.....	Portland, Oreg.....	514 Spalding Building.
61	Frt.	39	2,000	Lancaster Steamship Corporation (N. Y.).....	New York, N. Y.....	25 Beaver Street.
62	Fsh.	28	825	Libby, McNeill & Libby (Mo.).....	San Francisco, Calif.....	405 California Street.
63	Frt.	38	1,200	Lake Champlain Steamship Corporation (N. Y.).....	Buffalo, N. Y.....	Oran Island, N. Y.
64	Frt.	50	2,800	U. S. Shipping Board.....	San Francisco, Calif.....	369 Pine Street.
65	Tnk.	48	2,850	Standard Shipping Co. (Del.).....	Wilmington, Del.....	7 West Tenth Street.
66	Frt.	40	2,000	U. S. Shipping Board.....	Seattle, Wash.....	841 Railroad Avenue South.
67	Frt.	30	2,000	do.....	do.....	do.
68	Frt.	49	2,500	do.....	Baltimore, Md.....	22 Light Street.
69	Tow.	12	800	Cary-Davis Tug & Barge Co. (Wash.).....	Seattle, Wash.....	Pier A.
70	Frt.	9		Reading Co. (Pa.).....	Philadelphia, Pa.....	Reading Terminal.
71	Pass.	23		Buccaners Club (N. Y.).....	New York, N. Y.....	25 West Forty-third Street.

1 Sold to Ford Motor Co.

Merchant Vessels

Line No.	Official No.	Signal letters	Reg	Name of vessel	Tonnage		Dimensions			When built	Where built
					Gross	Net	Length	Breadth	Depth		
							Feet	Feet	Feet		
1	216482	LKWN	St. s.	EASTERN CHIEF.....	4,660	3,578	359.0	61.1	25.9	1917	Uraga, Japan.....
2	216488	LKWR	St. s.	CATHERINE WEEMS.....	2,873	1,658	309.2	48.2	21.6	1918	Wilmington, Del.....
3	216489	LKWS	St. s.	WAKULLA.....	5,435	3,323	410.0	64.4	27.2	1918	Los Angeles, Calif.....
4	216491	LKWV	St. s.	VITTORIO EMMANUELE III.....	4,855	3,601	380.0	53.2	27.0	1918	Seattle, Wash.....
5	216500	LMBO	St. s.	WEST AFAUM.....	5,873	4,132	409.0	64.2	27.1	1918do.....
6	216507	LMBF	Sch.	Rosa Mahoney.....	2,051	1,933	260.7	48.3	22.4	1918	Benicia, Calif.....
7	216508	LMBG	St. s.	W. M. BURTON.....	7,094	4,476	435.0	66.0	32.0	1918	Alameda, Calif.....
8	216512	LMBI	St. s.	SAN PEDRO.....	2,235	1,360	289.0	44.1	19.0	1918	Portland, Oreg.....
9	216513	LMBJ	St. s.	ARBECON.....	3,372	1,929	318.5	49.5	24.2	1918	Camden, N. J.....
10	216514	LMBK	St. s.	MINNEOLA.....	2,488	1,456	288.0	40.0	22.0	1918do.....
11	216525	LMBR	St. s.	WESTERN CHIEF.....	5,759	3,505	409.8	64.2	27.7	1918	Portland, Oreg.....
12	216529	LMBT	St. s.	GLEN WHITE.....	5,438	3,349	368.6	55.2	30.6	1918	Camden, N. J.....
13	216528	LMBV	St. s.	Oscar J. Lindeman.....	2,010	1,193	292.0	42.5	18.9	1918	Toledo, Ohio.....
14	216535	LMBW	St. s.	POINT LOROS.....	2,199	1,325	289.0	44.1	19.0	1918	Portland, Oreg.....
15	216539	LMCB	St. s.	POLAR SEA.....	4,111	2,509	344.3	49.0	26.3	1918	Baltimore, Md.....
16	216543	LMCC	St. s.	EASTERN STAR.....	4,330	3,285	344.2	49.0	25.2	1917	Yamashiro, Japan.....
17	216538	LMCD	St. s.	LAKE WINGO.....	2,013	1,242	251.0	43.5	20.0	1918	Lorain, Ohio.....
18	216541	LMCE	St. s.	LIBERTY.....	7,707	5,502	410.0	66.0	29.0	1918	Alameda, Calif.....
10	216546	LMCF	Sch.	Frederick J. Lovell.....	510	446	119.3	34.2	14.4	1918	Boothbay Harbor, Me.....
20	216540	LMCP	St. s.	WEST COHAS.....	5,647	3,465	409.6	64.2	27.1	1918	Seattle, Wash.....
21	216547	LMCS	St. s.	ALLOWAY.....	6,113	4,383	402.6	63.0	32.0	1918	Oakland, Calif.....
22	216563	LMCT	St. s.	WESTFORD.....	5,698	3,510	409.5	64.2	27.4	1918	Seattle, Wash.....
23	202863	LMCW	St. s.	ORION.....	127	74	96.5	22.2	13.1	1900	South Portland, Me.....
24	216565	LMDB	St. s.	FIRMORE.....	7,117	4,431	410.1	67.2	34.0	1918	Sparrows Point, Md.....
25	216542	LMDC	St. s.	Salmon King.....	1,377	1,100	202.0	40.1	16.2	1918	Seattle, Wash.....
26	216572	LMDD	St. s.	WAMPUM.....	5,451	3,334	410.0	64.4	27.2	1918	Los Angeles, Calif.....
27	216571	LJDK	St. s.	LAKE FRANCES.....	2,016	1,193	252.0	43.5	18.9	1918	Toledo, Ohio.....
28	216580	LMDE	Ol. s.	Lancaster.....	141	78	109.4	19.9	8.4	1918do.....
29	216581	LMDF	Ol. s.	Marlin.....	141	70	109.4	19.9	8.4	1918do.....
30	216582	LMDS	Ol. s.	Richmond.....	141	70	109.4	19.9	8.4	1918do.....
31	216583	LMDT	Ol. s.	Swanson.....	141	70	109.4	19.9	8.4	1918do.....
32	216584	LMDV	St. s.	SAGADAHOC.....	6,223	3,840	420.5	64.2	31.4	1918	Dalhousie, N. S.....
33	216586	LMDW	Ol. s.	MOHAWK.....	369	274	145.0	23.3	12.0	1918	Jacksonville, Fla.....
34	216587	LMEX	St. s.	CHUGAG.....	1,998	1,171	251.0	43.6	18.1	1918	Duluth, Minn.....
35	216589	LMFD	St. s.	CHESAULP.....	4,830	3,588	380.0	63.1	27.0	1918	Tacoma, Wash.....
36	216598	LMFH	St. s.	WASSAIC.....	5,529	3,387	410.0	64.4	27.2	1918	Los Angeles, Calif.....
37	216600	LMFG	St. s.	LAKE BENDOW.....	2,368	1,445	250.5	45.8	22.2	1918	Wyandotte, Mich.....
38	216607	LMFP	St. s.	MONTECLAIR.....	4,773	2,907	377.0	62.0	26.8	1918	Shooters Island, N. Y.....
39	216608	LMFQ	St. s.	J. A. HOSWICK.....	7,920	5,600	465.2	60.0	26.4	1918	Wilmington, Del.....
40	216610	LMFS	St. s.	J. W. VAN DYKE.....	4,908	2,914	364.0	61.0	29.5	1918	Greensboro, N. C.....
41	216612	LMFT	St. s.	ANIWA.....	6,012	4,402	402.6	63.0	32.0	1918	Oakland, Calif.....
42	216617	LMFV	St. s.	EASTERN SEA.....	5,838	4,493	381.0	61.1	25.6	1918	Kobe, Japan.....
43	216620	LMFW	St. s.	WEST EKONK.....	5,630	3,455	409.6	64.2	27.1	1918	Seattle, Wash.....
44	216615	LMGJ	St. s.	ELBORADO.....	2,180	1,280	245.6	42.0	24.1	1918	Long Beach, Calif.....
45	216616	LMGQ	St. s.	CATHERINE.....	2,121	1,278	250.5	43.7	20.4	1918	Manitowoc, Wis.....
46	216627	LMGF	St. s.	WESTERN SPIRIT.....	5,760	3,604	409.8	64.2	27.7	1918	Portland, Oreg.....
47	216630	LMGH	Sch.	Hesper.....	1,348	1,231	210.2	41.0	20.4	1918	Somerset, Mass.....
48	216631	LMGJ	St. s.	WESTERN LIGHT.....	5,759	3,504	409.8	64.2	27.7	1918	Portland, Oreg.....
49	216647	LMGR	Ol. s.	Pioneer.....	233	128	120.1	22.7	12.0	1918	Essex, Mass.....
50	216654	LMGV	St. s.	POINT JUDITH.....	2,205	1,318	289.0	44.1	19.0	1918	Portland, Oreg.....
51	216664	LMHD	St. s.	WEST GAMBO.....	5,579	4,171	409.0	64.2	27.1	1918	Seattle, Wash.....
52	216667	LMHG	St. s.	KOSCUSZKO.....	4,986	3,085	376.4	62.3	27.0	1918	Sparrows Point, Md.....
53	216680	LMHP	St. s.	MIDDLEBURY.....	2,585	1,469	298.9	44.0	19.7	1918	Wilmington, Del.....
54	216703	LMJG	St. s.	Moritz.....	3,019	1,752	272.0	46.1	24.1	1918	Portland, Oreg.....
55	216701	LMJD	St. s.	WEST COAST.....	6,688	3,467	409.8	64.2	27.7	1918do.....
56	216700	LMJF	St. s.	EASTERN QUEEN.....	5,831	4,417	384.0	61.1	25.6	1918	Kobe, Japan.....
57	216707	LMJG	Ol. s.	CHOCATAW.....	350	269	145.0	23.3	12.0	1918	Jacksonville, Fla.....
58	216709	LMJK	St. s.	MASUDA.....	4,844	3,605	380.0	63.1	27.0	1918	Seattle, Wash.....
59	77543	LMJN	St. s.	John G. Chandler.....	110	66	91.0	20.2	11.4	1902	Dalhousie, N. S.....
60	216716	LMJR	St. s.	LAKE ORMOG.....	2,368	1,445	250.5	43.8	22.2	1918	Wyandotte, Mich.....
61	216718	LMJT	St. s.	SAMOA.....	1,997	1,172	251.0	43.6	18.1	1918	Duluth, Minn.....
62	216727	LMJW	St. s.	CHAWL KEYS.....	2,308	1,378	253.5	43.8	20.4	1918	Ecorse, Mich.....
63	216730	LMKO	St. s.	EASTERN KING.....	2,995	1,814	301.8	43.8	25.2	1918	Hartma, Japan.....
64	216737	LMKD	St. s.	WEST CLOTOMSKA.....	5,728	4,123	409.6	64.2	27.1	1918	Seattle, Wash.....
65	216738	LMKF	St. s.	LAKE PLEASANT.....	2,221	1,314	253.5	43.5	22.5	1918	Ashtabula, Ohio.....
66	216739	LMKG	St. s.	MARY.....	2,150	1,286	250.5	43.7	20.4	1918	Manitowoc, Wis.....
67	216717	LMKN	St. s.	J. C. FITZSIMMONS.....	6,715	4,110	410.6	67.2	31.7	1918	Seattle, Wash.....
68	216740	LMKQ	St. s.	ASTORIA.....	2,221	1,358	289.0	44.1	19.0	1918	Portland, Oreg.....
69	216750	LMKR	St. s.	Mamie.....	2,542	1,490	266.9	46.1	24.2	1918	Aberdeen, Wash.....
70	216751	LMKT	St. s.	WESTERN MAID.....	5,760	5,503	409.8	64.2	27.7	1918	Portland, Oreg.....
71	216769	LMKW	St. s.	WEST GALOC.....	5,392	3,203	410.0	61.4	27.2	1918	Los Angeles, Calif.....
72	216761	LMNB	St. s.	WEST GALETA.....	5,135	3,323	410.0	61.4	27.2	1918do.....
73	216762	LMND	St. s.	VOLUNTEER.....	7,717	5,791	410.0	66.0	29.0	1918	Alameda, Calif.....
74	216767	LMNH	St. s.	WINDING GULF.....	5,438	3,339	368.0	55.2	30.5	1918	Camden, N. J.....
75	216768	LMNJ	St. s.	J. A. HISSO.....	210	141	102.3	23.7	14.2	1900	Sorel, Quebec.....

Merchant Vessels

Line No.	Service	Crew	Horse-power	Name of owner	Home port	Address of owner
1	Frt.	48	2,500	U. S. Shipping Board	Seattle, Wash.	841 Railroad Avenue South.
2	Frt.	33	1,600	Baltimore & Carolina Steamship Co. (Md.)	Baltimore, Md.	Pier 5, Pratt Street.
3	Frt.	67	2,500	U. S. Shipping Board	Los Angeles, Calif.	
4	Frt.	43	2,500	do	Seattle, Wash.	841 Railroad Avenue South.
5	Frt.	44	2,750	do	do	Do.
6	Frt.	13		Andrew F. Mahoney Co.	San Francisco, Calif.	1 Drumm Street.
7	Tak.	37	2,600	Atlantic Refining Co. (Pa.)	Philadelphia, Pa.	250 South Broad Street.
8	Frt.	28	1,600	Hammond Lumber Co. (Del.)	San Francisco, Calif.	260 California Street.
9	Frt.	36	1,800	A. H. Bull S. S. Co. (N. J.)	New York, N. Y.	40 West Street.
10	Frt.	31	1,450	New Orleans & South American S. S. Co. (La.)	New Orleans, La.	Queen and Crescent Building.
11	Frt.	51	2,500	U. S. Shipping Board	Portland, Ore.	514 Spalding Building.
12	Frt.	43	2,500	Mystic Steamship Co. (Mass.) (trustees)	Boston, Mass.	250 Stuart Street.
13	Frt.	28	1,800	Mid-West Transportation Co. (Mich.)	Detroit, Mich.	1518 Buhl Building.
14	Frt.	33	1,150	Swayne & Hoyt (Calif.)	San Francisco, Calif.	240 Front Street.
15	Ref.	56	1,800	U. S. Shipping Board	Baltimore, Md.	22 Light Street.
16	Frt.	53	2,250	do	New York, N. Y.	45 Broadway.
17	Frt.	33	1,200	Cowley Gulf Line (La.)	New Orleans, La.	Louisiana Bank Building.
18	Frt.	41	2,700	U. S. Shipping Board	San Francisco, Calif.	369 Pine Street.
19	Frt.	6		C. A. & B. F. Small Corporation (N. Y.)	New York, N. Y.	36 South William Street.
20	Frt.	41	2,500	U. S. Shipping Board	Seattle, Wash.	841 Railroad Avenue South.
21	Frt.	53	2,000	do	San Francisco, Calif.	369 Pine Street.
22	Frt.	48	3,300	do	Seattle, Wash.	841 Railroad Avenue South.
23	Tow.	11	450	Houston Towing Co. (Tex.)	Houston, Tex.	Cotton Exchange Building.
24	Frt.	37	2,400	Guaranty Trust Co. of N. Y. (N. Y.)	New York, N. Y.	140 Broadway.
25	Fsh.	48	400	Crosby Fisheries (Wash.)	Seattle, Wash.	473 Colman Building.
26	Frt.	45	3,300	U. S. Shipping Board	Los Angeles, Calif.	
27	Frt.	28	1,250	Frank Parmluo	San Francisco, Calif.	1 Drumm Street.
28	Fsh.	6	100	Diamond State Fish Products Co. (Del.)	Wilmington, Del.	Lewes, Del.
29	Fsh.	6	100	do	do	do.
30	Fsh.	6	100	do	do	do.
31	Frt.	6	100	do	do	do.
32	Frt.	41	3,000	Sagadahoe S. S. Corporation (N. Y.)	New York, N. Y.	24 Heaver Street.
33	Tnk.	6	250	Gulf Refining Co. (Tex.)	Port Arthur, Tex.	West Port Arthur, Tex.
34	Frt.	27	1,250	Central Dredging Co. (Ohio)	Cleveland, Ohio	Union Trust Building.
35	Frt.	48	2,500	U. S. Shipping Board	Seattle, Wash.	841 Railroad Avenue South.
36	Frt.	45	3,300	do	Los Angeles, Calif.	
37	Frt.	40	1,300	Ford Motor Co. (Del.)	Detroit, Mich.	Highland Park.
38	Ref.	85	2,500	U. S. Shipping Board	New York, N. Y.	45 Broadway.
39	Tnk.	17	2,800	Standard Shipping Co. (Del.)	Wilmington, Del.	7 West Fifth Street.
40	Tnk.	23	2,400	Atlantic Refining Co. (Pa.)	Philadelphia, Pa.	260 South Broad Street.
41	Frt.	45	2,800	U. S. Shipping Board	San Francisco, Calif.	369 Pine Street.
42	Frt.	48	2,500	do	Seattle, Wash.	841 Railroad Avenue South.
43	Frt.	15	2,500	do	do	do.
44	Frt.	23	1,000	Western Transport Co. (Calif.)	San Francisco, Calif.	430 Sansome Street.
45	Frt.	30	1,550	A. H. Bull S. S. Co. (N. J.)	New York, N. Y.	40 West Street.
46	Frt.	50	2,500	U. S. Shipping Board	Portland, Ore.	514 Spalding Building.
47	Frt.	0		George D. Rogers	Boston, Mass.	110 State Street.
48	Frt.	52	2,500	U. S. Shipping Board	Portland, Ore.	514 Spalding Building.
49	Fsh.	20	300	Frank O. Pearce Co. (Mass.)	Houcouster, Mass.	401 Main Street.
50	Frt.	27	1,400	Swayne & Hoyt (Calif.)	San Francisco, Calif.	240 Front Street.
51	Frt.	48	2,500	U. S. Shipping Board	Seattle, Wash.	841 Railroad Avenue South.
52	Frt.	44	3,000	Polish American Navigation Corporation (Del.)	New York, N. Y.	200 Broadway.
53	Frt.	34	2,100	U. S. Shipping Board	Wilmington, Del.	
54	Frt.	41	1,400	Joseph Constantine	New York, N. Y.	15 Moore Street.
55	Frt.	50	2,500	U. S. Shipping Board	do	45 Broadway.
56	Frt.	42	2,000	do	Seattle, Wash.	841 Railroad Avenue South.
57	Tnk.	5	308	Gulf Refining Co. (Tex.)	Port Arthur, Tex.	West Port Arthur, Tex.
58	Frt.	48	2,500	U. S. Shipping Board	Tacoma, Wash.	
59	Tow.	7	520	Wood Towing Corporation (Va.)	Norfolk, Va.	Roanoke Dock.
60	Frt.	48	1,300	Ford Motor Co. (Del.)	Detroit, Mich.	Highland Park.
61	Frt.	27	1,200	Hammond Lumber Co. (Del.)	San Francisco, Calif.	260 California Street.
62	Frt.	48	1,500	U. S. Shipping Board	New York, N. Y.	45 Broadway.
63	Frt.	39	1,800	do	Seattle, Wash.	841 Railroad Avenue South.
64	Frt.	32	2,500	do	do	do.
65	Frt.	33	1,500	do	New York, N. Y.	45 Broadway.
66	Frt.	30	1,550	A. H. Bull S. S. Co. (N. J.)	do	40 West Street.
67	Tnk.	31	2,500	Standard Oil Co. of California (Calif.)	San Francisco, Calif.	225 Bush Street.
68	Frt.	25	1,400	Hammond Lumber Co. (Del.)	do	260 California Street.
69	Frt.	45	1,500	U. S. Shipping Board	Portland, Ore.	514 Spalding Building.
70	Frt.	53	2,500	do	do	do.
71	Frt.	45	3,500	do	Los Angeles, Calif.	
72	Frt.	45	3,300	do	do	
73	Frt.	45	2,600	do	do	
74	Frt.	40	2,500	Mystic Steamship Co. (Mass.), Trustee	Boston, Mass.	250 Stuart Street.
75	Tow.	12	1,200	New Orleans Can & Bisco Towboat Co. (Del.)	New Orleans, La.	United Fruit Building.

1 Sold to Ford Motor Co.

Merchant Vessels

Line No.	Offals No.	Signal letters	Rig	Name of vessel	Tonnage		Dimensions			When built	Where built
					Gross	Net	Length	Breadth	Depth		
							Feet	Feet	Feet		
1	216770	LMNK	St. s.	O. T. WARING.....	5,579	3,379	411.6	63.4	29.8	1918	Willmington, Del.....
2	216777	LMNR	St. s.	MORRISTOWN.....	4,746	2,983	377.0	62.0	26.8	1918	Shooters Island, N. Y.
3	216778	LMNS	St. s.	GALESBURO.....	5,138	3,646	377.0	62.0	26.8	1918	do.....
4	216779	LMNT	St. s.	ENGLEWOOD.....	4,746	2,983	377.0	62.0	26.8	1918	do.....
5	216787	LMPP	St. s.	WESTERN PRIDE.....	5,688	3,467	409.8	64.2	27.7	1918	Portland, Oreg.....
6	216785	LMPO	St. s.	WESTERN STAR.....	5,700	3,503	403.5	64.2	27.6	1918	Seattle, Wash.....
7	216786	LMPD	St. s.	WEST HOBOMAC.....	5,527	3,385	409.6	64.2	27.1	1918	do.....
8	216788	LMFF	St. s.	SHREVEPORT.....	6,822	4,099	435.0	66.0	32.0	1918	Alameda, Calif.....
9	216780	LMFG	St. s.	BARBARA.....	2,150	1,286	250.5	43.7	20.4	1918	Manitowoc, Wis.....
10	216793	LMFQ	St. s.	EASTERN.....	5,840	4,407	385.0	61.0	21.1	1918	Port Huron, Mich.....
11	216794	LMFR	St. s.	San Diego.....	1,487	835	238.3	44.7	16.8	1918	Hoquiam, Wash.....
12	217547	LMFV	St. s.	WESTON M. CARROLL.....	1,069	871	200.0	38.0	11.0	1901	Port Huron, Mich.....
13	216802	LMQO	Ol. s.	EAST INDIAN.....	8,169	5,160	445.0	68.0	29.0	1918	Uruga, Japan.....
14	216809	LMQJ	Sch.	PAUL E. THURLOW.....	1,590	1,453	230.0	41.8	23.3	1918	Rockland, Me.....
15	216821	LMQV	St. s.	MISSOULA.....	4,553	2,721	362.3	51.2	27.5	1918	Camden, N. J.....
16	216822	LMQW	St. s.	ADMIRAL PEOPLES.....	3,133	1,903	299.4	45.0	22.8	1918	Elizabeth, N. J.....
17	216824	LMBR	St. s.	PHOENIX.....	5,731	3,511	400.8	64.3	31.4	1918	Chester, Pa.....
18	216826	LMBG	St. s.	WESTERN CROSS.....	5,754	3,450	409.5	61.2	27.6	1918	Seattle, Wash.....
19	216827	LMBH	St. s.	JOHN J. O'HAGAN.....	1,098	1,179	251.0	43.6	18.1	1918	Duluth, Minn.....
20	216837	LMBI	Sch.	Lieut. Sam Mengel.....	907	790	187.7	38.4	15.2	1918	Bath, Me.....
21	216839	LMBJ	St. s.	Joseph H. Moran.....	345	157	125.3	29.9	13.7	1918	Solomons Island, Md.....
22	216845	LMSD	St. s.	SAG HARBOR.....	2,431	1,417	264.0	42.2	21.9	1918	Mariners Harbor, N. Y.
23	216846	LMSF	St. s.	ANACORTES.....	4,829	3,625	379.8	63.1	27.0	1918	Tacoma, Wash.....
24	216848	LMSH	St. s.	WESTERN HOSOKIE.....	5,561	3,472	409.6	64.2	27.1	1918	Seattle, Wash.....
25	216863	LMSN	St. s.	WEST ZULA.....	6,000	4,552	410.0	64.4	27.2	1918	Los Angeles, Calif.....
26	216864	LMSV	St. s.	MAUNA ALA.....	6,805	4,312	420.5	64.2	31.4	1918	Bath, Me.....
27	216871	LMSW	St. s.	GOVERNOR JOHN LIND.....	3,431	2,039	305.0	46.0	24.5	1918	Oakland, Calif.....
28	216875	LMTD	St. s.	DEFIANCE.....	7,611	4,786	440.0	66.0	35.2	1918	Alameda, Calif.....
29	216876	LMTF	Sc. b.	Smith & Terry No. 2.....	1,251	1,195	221.1	41.0	16.5	1918	Hotell, Del.....
30	216877	LMTG	St. s.	W. L. STEED.....	6,409	3,985	416.8	61.1	31.1	1918	Quincy, Mass.....
31	216878	LMTI	Sch.	Georgette.....	866	757	187.8	36.1	16.1	1918	Portland, Oreg.....
32	216892	LMTV	St. s.	YORK.....	1,998	1,179	251.0	43.0	18.1	1918	Duluth, Minn.....
33	216908	LMVC	Sc. b.	Tuckahoe.....	792	720	179.0	34.6	15.5	1918	Baltimore, Md.....
34	216901	LMVD	Sch.	John W. Wells.....	2,527	2,374	267.8	47.8	26.5	1918	St. Helens, Oreg.....
35	216902	LMVF	St. s.	WESTPORT.....	5,065	3,529	409.5	61.2	27.4	1918	Seattle, Wash.....
36	216914	LMVR	St. s.	LAKE OSWEYA.....	2,410	1,432	250.5	43.8	22.2	1918	Saginaw, Mich.....
37	216924	LMWD	St. s.	H. J. LAWRENCE.....	2,094	1,223	251.0	43.7	19.2	1918	Superior, Wis.....
38	216925	LMWF	St. s.	WEST HUMHAW.....	5,527	3,385	409.6	64.2	27.1	1918	Seattle, Wash.....
39	216927	LMWH	Sch.	Frances L. Taussig.....	1,090	972	193.7	38.8	19.0	1918	Boothbay Harbor, Me.....
40	216942	LMWI	St. s.	Fish Hawk.....	352	149	139.4	24.4	13.1	1918	South Portland, Me.....
41	216945	LMWT	Ol. s.	CERRITO.....	495	259	155.0	25.4	12.0	1918	San Juan, P. R.....
42	216948	LMWV	St. s.	CRAINCREEK.....	2,292	1,367	253.5	43.8	20.4	1918	Ecorse, Mich.....
43	216940	LNBO	St. s.	WESTERN HOPE.....	5,754	3,540	409.5	64.2	27.6	1918	Seattle, Wash.....
44	216955	LNBO	St. s.	Mszaina.....	2,542	1,503	260.1	46.1	23.9	1918	Tacoma, Wash.....
45	216960	LNBP	St. s.	SANTA TERESA.....	4,858	2,888	360.2	51.6	22.8	1918	Philadelphia, Pa.....
46	216971	LNBR	St. s.	GOODSPEED.....	2,395	1,463	250.5	43.8	22.2	1918	Wyandotte, Mich.....
47	216972	LNBS	St. s.	GOREE.....	2,310	1,425	250.5	43.0	22.2	1918	do.....
48	216975	LNBT	St. s.	ISANTI.....	5,713	4,129	410.5	64.0	27.0	1918	San Francisco, Calif.....
49	216976	LNBU	St. s.	WESTERN PLAINS.....	5,688	3,467	409.8	64.2	27.7	1918	Portland, Oreg.....
50	216977	LNBU	St. s.	NANTASKET.....	5,268	3,268	389.7	64.8	30.4	1918	Quincy, Mass.....
51	216962	LNCK	Sc. b.	Irene S. Wilkinson.....	818	769	187.3	38.0	14.4	1918	Savannah, Ga.....
52	216984	LNCO	St. s.	ZIRREL.....	6,073	4,427	402.0	63.0	32.0	1918	Oakland, Calif.....
53	216986	LNCO	St. s.	L. J. DRAKE.....	6,693	4,795	410.0	67.2	30.0	1918	Seattle, Wash.....
54	216992	LNCO	Sc. b.	Northern No. 17.....	961	890	204.0	35.0	14.7	1918	Havre de Grace, Md.....
55	216995	LNCO	St. s.	OZAUKEE.....	4,045	2,835	340.5	48.0	24.7	1918	Long Beach, Calif.....
56	217002	LNDR	St. s.	WEST LASHAWAY.....	5,516	3,376	409.0	61.2	27.1	1918	Seattle, Wash.....
57	217003	LNDS	Ol. s.	CHALLENGER.....	7,590	5,704	410.0	66.0	29.0	1918	Alameda, Calif.....
58	217011	LNFW	St. s.	CORSICANA.....	2,059	1,220	250.5	43.7	20.4	1918	Manitowoc, Wis.....
59	217015	LNFD	St. s.	PUGET SOUND.....	4,833	4,630	379.1	63.1	27.0	1918	Tacoma, Wash.....
60	217017	LNFE	St. s.	LAKE GOBIN.....	2,368	1,415	250.0	43.0	22.2	1918	Wyandotte, Mich.....
61	217010	LNFM	St. s.	NEONSEE.....	7,435	4,565	434.3	67.7	27.1	1918	Chester, Pa.....
62	217023	LNFR	Sch.	Col. Keith.....	884	820	179.7	41.5	14.3	1918	Westlake, La.....
63	217024	LNFS	St. s.	CORANEESE.....	2,282	1,367	253.5	43.8	20.4	1918	Ecorse, Mich.....
64	217032	LNQC	St. s.	WESTERN SCOUT.....	5,760	3,503	409.8	64.2	27.7	1918	Portland, Oreg.....
65	217043	LNQM	Sch.	Catherine G. Scott.....	739	671	174.6	35.5	15.2	1918	Bliddeford, Me.....
66	217046	LNQS	St. s.	MAJOR WHEELER.....	3,431	2,038	305.0	46.0	24.5	1918	Oakland, Calif.....
67	217055	LNIB	St. s.	FRED W. GREEN.....	2,292	1,367	253.5	43.8	20.4	1918	Ecorse, Mich.....
68	217057	LNIC	St. s.	DORA WEEKES.....	2,316	1,368	251.0	43.5	22.4	1918	Buffalo, N. Y.....
69	217059	LNID	St. s.	LAKE ABLINE.....	2,084	1,223	251.0	43.7	19.2	1918	Superior, Wis.....
70	217060	LNIF	St. s.	VICTORIOUS.....	7,507	4,753	440.0	64.0	35.2	1918	Alameda, Calif.....
71	217061	LNII	St. s.	LIBERTY.....	6,211	3,835	395.5	55.0	31.4	1918	Kearny, N. J.....
72	217066	LNIP	St. s.	NAIWA.....	6,240	4,701	409.6	64.4	27.4	1918	Baltimore, Md.....

Merchant Vessels

Line No.	Service	Crew	Horse-power	Name of owner	Home port	Address of owner
1	Tnk.	36	2,600	Standard Shipping Co. (Del.)	Wilmington, Del.	7 West Tenth Street.
2	Frt.	60	2,600	U. S. Shipping Board	New York, N. Y.	45 Broadway.
3	Frt.	85	2,500	do.	do.	Do.
4	Frt.	85	2,500	do.	do.	Do.
5	Frt.	49	2,500	do.	Portland, Ore.	514 Spalding Building.
6	Frt.	40	3,000	do.	Seattle, Wash.	841 Railroad Avenue South.
7	Frt.	32	3,000	do.	do.	Do.
8	Tnk.	35	2,600	Cities Service Refining Transport Co. (Del.)	New York, N. Y.	60 Wall Street.
9	Frt.	21	1,200	A. H. Bull Steamship Co. (N. J.)	do.	40 West Street.
10	Frt.	61	3,000	U. S. Shipping Board	San Francisco, Calif.	369 Pine Street.
11	Frt.	25	750	Hart-Wood Lumber Co. (Calif.)	do.	1 Drumm Street.
12	Frt.	14	600	Buffalo Gravel Corporation (N. Y.)	Buffalo, N. Y.	19 Hudson Street.
13	Frt.	39	5,600	Ford Motor Co. (Del.)	Detroit, Mich.	Highland Park.
14	Frt.	11	2,200	New England Maritime Co. (Me.)	Boston, Mass.	131 State Street.
15	Frt.	33	2,200	Hammond Lumber Co. (Del.)	San Francisco, Calif.	260 California Street.
16	Frt.	28	1,700	Portland California S. S. Co. (Calif.)	do.	311 California Street.
17	Tult.	44	3,000	American Tanker Corporation (Mass.)	Boston, Mass.	80 Boylston Street.
18	Tnk.	52	2,500	U. S. Shipping Board	Seattle, Wash.	841 Railroad Avenue South.
19	Frt.	31	1,250	Hison Steamship Corporation (N. Y.)	Buffalo, N. Y.	Elk Street Market.
20	Frt.	11	1,000	Constantine Flink	New York, N. Y.	1665 Park Avenue.
21	Tov.	10	1,000	Tug Joseph H. Moran (N. Y.)	do.	17 Battery Place.
22	Frt.	23	1,200	U. S. Shipping Board	do.	45 Broadway.
23	Frt.	39	2,500	do.	Tacoma, Wash.	do.
24	Frt.	91	3,000	do.	Seattle, Wash.	841 Railroad Avenue South.
25	Frt.	45	3,300	U. S. Shipping Board	Los Angeles, Calif.	do.
26	Frt.	39	3,000	Matson Navigation Co. (Calif.)	San Francisco, Calif.	215 Market Street.
27	Frt.	34	1,900	Baltimore Insular Line (N. J.)	Baltimore, Md.	Citizens' National Bank.
28	Frt.	90	3,000	U. S. Shipping Board	San Francisco, Calif.	369 Pine Street.
29	Frt.	5	1,250	Smith & Terry Transportation Co. (Del.)	Wilmington, Del.	Hethel, Del.
30	Tnk.	41	2,600	Pan-American Petroleum & Transport Co. (Del.)	Los Angeles, Calif.	714 West Tenth Street.
31	Frt.	3	8	Phillip C. Pearson	New York, N. Y.	34 West Twelfth Street.
32	Frt.	83	1,250	Merchants & Miners Transportation Co. (Md.)	Baltimore, Md.	112 South Gay Street.
33	Frt.	4	4	Reading Co. (Pa.)	Philadelphia, Pa.	Reading Terminal.
34	Frt.	17	2,500	Charles B. McCormick & Co. (Calif.)	San Francisco, Calif.	1 Drumm Street.
35	Frt.	42	2,500	U. S. Shipping Board	Seattle, Wash.	841 Railroad Avenue South.
36	Frt.	34	1,600	do.	Norfolk, Va.	Army Base.
37	Frt.	29	1,200	Lawrence Steamship Co. (Del.)	New York, N. Y.	80 Broad Street.
38	Frt.	95	2,500	U. S. Shipping Board	Seattle, Wash.	841 Railroad Avenue South.
39	Frt.	8	550	New England Maritime Co. (Me.)	Boston, Mass.	131 State Street.
40	Cod.	29	1,250	Deep Sea Fisheries (Me.)	Rockland, Me.	Hillsons Wharf.
41	Frt.	15	1,250	H. S. Graham	San Juan, P. R.	do.
42	Frt.	34	3,000	U. S. Shipping Board	Norfolk, Va.	Army Base.
43	Frt.	42	1,400	Marana Steamship Co. (Wash.)	do.	841 Railroad Avenue South.
44	Frt.	85	3,400	Grace S. S. Co. (Del.)	New York, N. Y.	Everett, Wash.
45	Pa.	28	1,300	U. S. Shipping Board	do.	7 Hanover Square.
46	Frt.	35	1,300	do.	do.	45 Broadway.
47	Frt.	39	2,600	do.	do.	Do.
48	Frt.	48	2,600	do.	San Francisco, Calif.	369 Pine Street.
49	Frt.	48	2,500	do.	Portland, Ore.	514 Spalding Building.
50	Frt.	42	2,000	do.	Boston, Mass.	75 State Street.
51	Frt.	8	1,000	Howard Lumber Co. (Va.)	Alexandria, Va.	111 South Fairfax Street.
52	Frt.	52	2,500	U. S. Shipping Board	San Francisco, Calif.	369 Pine Street.
53	Tnk.	37	3,000	Standard Shipping Co. (Del.)	Wilmington, Del.	7 West Tenth Street.
54	Frt.	4	4	Northern Barge Corporation (Del.)	do.	Equitable Building.
55	Frt.	75	2,500	U. S. Shipping Board	Los Angeles, Calif.	do.
56	Frt.	114	2,500	do.	Seattle, Wash.	841 Railroad Avenue South.
57	Frt.	37	3,000	Sun Shipbuilding & Dry Dock Co. (Pa.)	Philadelphia, Pa.	Hourse Building.
58	Frt.	35	1,550	Pillsbury & Curtis (Calif.)	San Francisco, Calif.	351 California Street.
59	Frt.	60	2,600	U. S. Shipping Board	Seattle, Wash.	841 Railroad Avenue South.
60	Frt.	28	1,300	Ford Motor Co. (Del.)	Detroit, Mich.	Highland Park.
61	Ref.	43	2,600	U. S. Shipping Board	Philadelphia, Pa.	Hourse Building.
62	Frt.	4	4	Gulf Export & Transportation Co. (Tex.)	Port Arthur, Tex.	Beaumont, Tex.
63	Frt.	48	1,250	U. S. Shipping Board	Norfolk, Va.	Army Base.
64	Frt.	60	2,500	do.	Portland, Ore.	514 Spalding Building.
65	Frt.	9	1,250	L. A. Scott	Mobile, Ala.	215 Staples Powell Building.
66	Frt.	33	2,000	Baltimore Insular Line (N. J.)	Baltimore, Md.	Citizens' National Bank Building.
67	Frt.	21	1,220	John J. Roen	Grand Haven, Mich.	213 Belvedere Avenue, Charlevoltz, Mich.
68	Frt.	31	1,200	U. S. Shipping Board	Philadelphia, Pa.	Hourse Building.
69	Frt.	27	1,200	do.	Duluth, Minn.	Superior, Wis.
70	Frt.	90	3,000	do.	San Francisco, Calif.	369 Pine Street.
71	Frt.	66	2,500	do.	Newark, N. J.	do.
72	Frt.	60	2,500	do.	Baltimore, Md.	22 Light Street.

1 Sold to Ford Motor Co.

Merchant Vessels

Line No.	Official No.	Signal letters	Rtg	Name of vessel	Tonnage		Dimensions			When built	Where built
					Gross	Net	Length	Breadth	Depth		
							Feet	Feet	Feet		
1	217070	LNHR	St. s.	WEST LOQUASSUCK.....	5,644	4,080	409.6	54.2	27.1	1918	Seattle, Wash.....
2	217071	LNHS	St. s.	CONNERSVILLE.....	2,232	1,358	253.5	43.6	20.2	1918	Ashtabula, Ohio.....
3	217072	LNHT	St. s.	MUSTANG.....	357	169	124.6	30.0	12.3	1918	Bath, Mo.....
4	217075	LNHW	Ol. s.	Admiral Mayo.....	1,934	1,608	248.6	44.6	21.0	1918	Seattle, Wash.....
5	217079	LNJC	St. s.	CALICO ROCK.....	2,370	1,347	250.5	43.7	22.5	1918	Toledo, Ohio.....
6	217085	LNJG	St. s.	EASTPORT.....	4,385	2,705	344.5	40.9	25.7	1918	Habu, Japan.....
7	217093	LNJQ	St. s.	INVINCIBLE.....	7,592	4,829	440.0	66.0	35.2	1918	Alameda, Calif.....
8	217095	LNJR	St. s.	BETTY WEEMS.....	2,330	1,420	251.0	43.7	22.2	1918	Superior, Wis.....
9	217099	LNJT	Sch.	Kingsway.....	1,272	1,107	203.8	41.0	22.8	1918	Mystic, Conn.....
10	217103	LNJV	St. s.	WATONWAN.....	5,467	3,308	400.7	54.2	29.0	1918	Harriman, Pa.....
11	217105	LNKB	Sch.	Jacob W. Hook.....	677	570	178.9	36.7	14.6	1918	Richmond, Mo.....
12	217117	LNKH	St. s.	JEAN WEEMS.....	2,340	1,448	251.0	43.0	22.2	1918	Cleveland, Ohio.....
13	217115	LNKI	St. s.	MALIKO.....	0,847	4,280	415.0	53.7	28.3	1918	Sparrows Point, Md.....
14	217121	LNKQ	St. s.	Itanison.....	479	328	142.1	29.0	11.8	1918	Essex, Mass.....
15	217124	LNKR	St. s.	WEST ZUCKER.....	5,548	3,400	410.0	54.4	27.2	1918	Los Angeles, Calif.....
16	217126	LNKS	St. s.	WILLIAM N. PAGE.....	5,438	3,339	368.0	55.2	30.5	1918	Camden, N. J.....
17	217127	LNKT	St. a.	WESTPOOL.....	5,724	3,510	409.5	54.2	27.0	1918	Seattle, Wash.....
18	217128	LNKV	St. s.	WEST ELCASCO.....	5,760	4,113	409.0	51.2	27.1	1918	do.....
19	217129	LNKW	St. s.	WILLIAMANTIC.....	4,857	2,992	379.4	53.0	27.0	1918	Tacoma, Wash.....
20	217130	LNMB	St. s.	CHARLES M. EVEREST.....	5,272	3,233	411.6	53.4	31.2	1918	Wilmington, Del.....
21	217131	LNMO	St. s.	ADMIRAL BENSON.....	3,019	1,850	299.0	45.0	22.6	1918	do.....
22	217150	LNMP	St. s.	BELLINGHAM.....	4,837	3,621	379.8	53.0	27.0	1918	Tacoma, Wash.....
23	217143	LNMQ	St. s.	CALISPELL.....	2,370	1,447	250.5	43.7	22.5	1918	Toledo, Ohio.....
24	217144	LNMR	St. s.	QUINCOCK.....	5,134	3,072	390.0	51.2	27.0	1918	Hog Island, Pa.....
25	217151	LNMS	St. s.	JOHN GEHM.....	1,991	1,178	251.0	43.6	18.0	1918	Duluth, Minn.....
26	217115	LNMT	St. s.	GARFIELD.....	2,718	1,638	290.4	45.0	22.8	1918	Elizabeth, N. J.....
27	217147	LNMV	St. s.	FEDERAL.....	6,868	4,809	395.5	55.0	31.4	1918	Kearney, N. J.....
28	217152	LNMW	St. s.	WILLANOLO.....	5,018	4,201	409.5	54.2	27.4	1918	Seattle, Wash.....
29	217153	LNPN	St. s.	CADERETTA.....	2,648	1,921	280.0	44.1	19.2	1918	Portland, Ore.....
30	217160	LNPI	So. b.	Smith & Terry No. 4.....	2,231	2,069	281.8	45.8	22.2	1918	Orange, Tex.....
31	217163	LNPM	St. s.	Liberty.....	324	158	136.2	28.6	13.2	1918	Norfolk, Va.....
32	217165	LNPP	St. s.	INDIANAPOLIS.....	8,131	0,121	439.0	60.2	33.7	1918	Gloucester City, N. J.....
33	217168	LNPS	St. s.	EASTERN CROSS.....	4,300	2,694	359.4	51.3	25.8	1917	Uraga, Japan.....
34	217170	LNPT	St. s.	HICKMAN.....	4,860	2,975	377.0	52.0	26.8	1918	Shooters Island, N. Y.....
35	217172	LNPW	El. s.	INDEPENDENCE.....	7,597	4,763	440.0	56.0	35.2	1918	Alameda, Calif.....
36	217173	LNQH	St. s.	F. H. WICKETT.....	7,753	4,709	467.6	62.7	32.0	1918	Camden, N. J.....
37	217176	LNQF	St. s.	WEST MADAKET.....	5,651	4,099	409.0	54.2	27.1	1918	Seattle, Wash.....
38	217182	LNQM	St. s.	WESTERN BELLE.....	5,698	3,473	409.8	54.2	27.7	1918	Portland, Ore.....
39	217181	LNQR	St. s.	AOWIDALE.....	4,783	2,969	370.0	53.1	27.0	1918	Newport News, Va.....
40	217189	LNQS	St. s.	FRANK J. PETERSON.....	2,241	1,349	253.5	43.0	20.2	1918	Ashtabula, Ohio.....
41	217196	LNRO	St. s.	Thomas J. Howard.....	320	83	132.2	27.5	12.8	1918	Green Bay, Wis.....
42	217197	LNRI	St. s.	CORRALES.....	2,140	1,287	250.5	43.7	20.4	1918	Manitowoc, Wis.....
43	217203	LNRS	St. s.	CHARLES L. O'CONNOR.....	2,351	1,433	253.4	43.7	25.1	1918	Ecorse, Mich.....
44	217205	LNRV	St. s.	OSKOSH.....	3,961	2,393	310.5	48.0	21.7	1918	Long Beach, Calif.....
45	217206	LNRW	St. s.	OSKAWA.....	0,100	4,639	402.0	53.0	32.0	1918	Oakland, Calif.....
46	217208	LNRO	So. b.	Westland.....	989	633	196.8	35.7	15.6	1918	Baltimore, Md.....
47	217209	LNSD	St. s.	NANTAHALA.....	5,714	4,015	410.5	51.0	27.0	1918	San Francisco, Calif.....
48	217210	LNSE	St. s.	BHANDYWINE.....	4,969	3,451	361.0	51.0	29.5	1918	Gloucester City, N. J.....
49	217211	LNSE	St. s.	COHASSET.....	5,293	3,263	389.7	54.8	30.4	1918	Quincy, Mass.....
50	217217	LNSE	St. s.	WEST AFRICA.....	2,011	1,617	251.0	43.0	26.1	1918	Wyandotte, Mich.....
51	217220	LNSE	Ol. s.	WEST DRAMA.....	5,326	3,506	410.0	54.4	27.2	1918	Los Angeles, Calif.....
52	217223	LNSE	St. s.	WEST VIEW.....	5,769	3,509	409.8	54.2	27.7	1918	Portland, Ore.....
53	217224	LNSE	St. s.	WEST KYSKA.....	6,090	4,495	409.8	54.2	27.7	1918	do.....
54	217225	LNSE	St. s.	WEST ZEDA.....	5,658	3,488	409.8	54.2	27.7	1918	do.....
55	215430	LNSE	Sch.	Robert L. Linton.....	1,995	1,828	249.0	42.8	22.5	1917	Nonak, Conn.....
56	217229	LNSE	Hkn.	Hesperian.....	1,385	1,215	231.4	43.5	18.0	1918	Rolph, Calif.....
57	217232	LNSE	St. s.	ALASKAN.....	0,807	4,391	415.0	53.7	28.3	1918	Sparrows Point, Md.....
58	217233	LNSE	St. s.	WEST CAPE.....	5,661	3,570	409.5	54.2	27.4	1918	Seattle, Wash.....
59	217241	LNSE	St. s.	PHOENIX BRIDGE.....	3,283	2,000	324.0	46.2	25.0	1918	Newark, N. J.....
60	217242	LNSE	St. s.	INGOLD.....	5,597	4,180	324.0	46.2	25.0	1918	do.....
61	217247	LNSE	Sch.	Azun.....	661	013	171.2	34.8	14.7	1918	Linoletumville, N. Y.....
62	217248	LNSE	St. s.	WEST MAHOMET.....	5,527	3,423	409.0	54.2	27.1	1918	Seattle, Wash.....
63	217251	LNSE	St. s.	CORATO.....	3,658	2,256	324.0	46.2	25.0	1918	Newark, N. J.....
64	217255	LNSE	St. s.	Annetta Rolph.....	2,361	1,301	245.3	45.5	28.3	1918	Rolph, Calif.....
65	217267	LNSE	St. s.	CONTOCOOK.....	2,314	1,410	251.0	43.6	22.2	1918	Superior, Wis.....
66	217268	LNSE	St. s.	SOUTH POLE.....	4,110	2,402	339.3	49.1	26.3	1918	Bullmore, Md.....
67	217269	LNSE	St. s.	MICHAEL TRACY.....	2,351	1,433	253.4	43.7	25.1	1918	Ecorse, Mich.....
68	217271	LNSE	Sch.	Bright.....	2,170	2,011	258.3	48.6	24.2	1918	Seattle, Wash.....
69	217273	LNSE	St. s.	HAR HARRON.....	2,420	1,410	261.0	42.2	21.0	1918	Port Richmond, N. Y.....
70	217282	LNSE	St. s.	WEST ELBARA.....	5,607	3,616	409.6	51.2	27.1	1918	Seattle, Wash.....
71	217287	LNSE	St. s.	COURAGEOUS.....	7,593	4,755	410.0	66.0	35.2	1918	Alameda, Calif.....
72	217280	LNSE	St. s.	LITHOPHILS.....	2,362	1,407	263.1	42.1	22.2	1918	Tampa, Fla.....
73	217291	LNSE	St. s.	EASTERN SHORE.....	4,731	5,124	421.5	53.8	26.4	1918	Harrima, Japan.....
74	217292	LNSE	St. s.	WILLKENO.....	0,655	4,118	415.0	55.7	31.0	1918	Osaka, Japan.....

Merchant Vessels

Line No.	Service	Crew	Horse-power	Name of owner	Home port	Address of owner
1	Frt.	45	2,500	United States Shipping Board.....	Seattle, Wash.....	841 Railroad Avenue South.
2	Frt.	32	1,250do.....	New York, N. Y.....	45 Broadway.
3	Tow.	14	600	Humble Oil and Refining Co. (Tex.).....	Houston, Tex.....	Humble Building.
4	Frt.	8	700	R. W. Crosby.....	Seattle, Wash.....	Coleman Building.
5	Frt.	36	1,250	U. S. Shipping Board.....	New York, N. Y.....	45 Broadway.
6	Frt.	40	2,250do.....	Seattle, Wash.....	841 Railroad Avenue South.
7	Frt.	41	3,000do.....	San Francisco, Calif.....	369 Pine Street.
8	Frt.	26	1,200	Baltimore & Carolina S. S. Co. (Md.).....	Baltimore, Md.....	Pier 5, Pratt Street.
9	Frt.	10	Thomas P. Gallagher.....	New York, N. Y.....	7202 Sixth Avenue (B.).
10	Frt.	42	3,000	U. S. Shipping Board.....	Philadelphia, Pa.....	Bourse Building.
11	Frt.	8	H. B. White.....	Crisfield, Md.....	Salsbury, Md.
12	Frt.	36	1,200	Baltimore & Carolina S. S. Co. (Md.).....	Baltimore, Md.....	Pier 5, Pratt Street.
13	Frt.	43	4,000	Matson Navigation Co. (Calif.).....	San Francisco, Calif.....	Matson Building.
14	Frt.	10	550	Hubert G. Huntley.....	New York, N. Y.....	Northport, N. Y.
15	Frt.	81	3,300	U. S. Shipping Board.....	Los Angeles, Calif.....
16	Frt.	36	2,500	Myrtle Steamship Co. (Mass.), trustee.....	Boston, Mass.....	250 Stuart Street.
17	Frt.	50	3,000	U. S. Shipping Board.....	Seattle, Wash.....	841 Railroad Avenue South.
18	Frt.	32	3,000do.....do.....	Do.
19	Frt.	41	2,500do.....	Tacoma, Wash.....
20	Tnk.	60	2,600	Vacuum Oil Co. (N. Y.).....	New York, N. Y.....	61 Broadway.
21	Frt.	28	1,700	Portland California Steamship Co. (Calif.).....	San Francisco, Calif.....	311 California Street.
22	Frt.	82	2,500	U. S. Shipping Board ¹	Tacoma, Wash.....
23	Frt.	25	1,250do.....	New York, N. Y.....	45 Broadway.
24	Frt.	42	2,500do.....	Philadelphia, Pa.....	Bourse Building.
25	Frt.	27	1,250	Hilton Steamship Corporation (N. Y.).....	Buffalo, N. Y.....	Elk Street.
26	Frt.	31	1,500	New Orleans & South American S. S. Co. (La.).....	New Orleans, La.....	1111 Queen and Crescent Building.
27	Frt.	90	2,300	U. S. Shipping Board.....	Newark, N. J.....
28	Frt.	46	2,500	Bahcock S. S. Corporation (Del.).....	New York, N. Y.....	67 Wall Street.
29	Frt.	30	1,400	Charles Nelson Co. (Calif.).....	San Francisco, Calif.....	230 California Street.
30	Frt.	4	Fair Oaks Steamship Corporation (Del.).....	New York, N. Y.....	11 Broadway.
31	Tow.	18	1,000	Southern Transportation Co. (N. J.).....	Philadelphia, Pa.....	Commercial Trust Building.
32	Frt.	50	3,000	U. S. Shipping Board.....do.....	Bourse Building.
33	Frt.	50	2,300do.....	Seattle, Wash.....	841 Railroad Avenue South.
34	Frt.	85	2,600do.....	New York, N. Y.....	45 Broadway.
35	Frt.	99	3,000do.....	San Francisco, Calif.....	369 Pine Street.
36	Tnk.	25	3,200	Pan American Petroleum & Transport Co. (Del.).....	Los Angeles, Calif.....	714 West Tenth Street.
37	Frt.	88	2,600	U. S. Shipping Board.....	Seattle, Wash.....	811 Railroad Avenue South.
38	Frt.	55	2,600do.....	Portland, Oreg.....	514 Spalding Building.
39	Frt.	32	2,200	Mallory S. S. Co. (Me.).....	New York, N. Y.....	Pier 38, North River.
40	Frt.	24	1,250	Peterson Steamship Co. (Ohio).....	Cleveland, Ohio.....	Lakewood, Ohio.
41	Tow.	17	450	Thomas J. Howard.....	New York, N. Y.....	1 Broadway.
42	Frt.	28	1,250	Philbury & Curtis (Calif.).....	San Francisco, Calif.....	351 California Street.
43	Frt.	27	1,350	M. & J. Tracy (N. Y.).....	New York, N. Y.....	1 Broadway.
44	Frt.	47	2,600	U. S. Shipping Board.....	Los Angeles, Calif.....
45	Ref.	51	2,500do.....	San Francisco, Calif.....	360 Pine Street.
46	Frt.	6	Brooks-Scanlon Corporation (Del.).....	Jacksonville, Fla.....	Eastport, Fla.
47	Frt.	90	2,500	U. S. Shipping Board.....	San Francisco, Calif.....	369 Pine Street.
48	Tnk.	40	2,400do.....	Philadelphia, Pa.....	Bourse Building.
49	Frt.	32	2,000do.....	Boston, Mass.....	75 State Street.
50	Frt.	37	1,300do.....	New York, N. Y.....	45 Broadway.
51	Frt.	40	3,000do.....	Los Angeles, Calif.....
52	Frt.	55	2,500do.....	Portland, Oreg.....	514 Spalding Building.
53	Frt.	41	2,600do.....do.....	Do.
54	Frt.	42	2,500do.....do.....	Do.
55	Frt.	11	Const & West Indies Ship Corporation (Del.).....	New York, N. Y.....	1 Broadway.
56	Frt.	13	Holph Navigation & Coal Co. (Calif.).....	San Francisco, Calif.....	60 California Street.
57	Ref.	69	4,000	American Hawaiian S. S. Co. (N. J.).....	New York, N. Y.....	8 Bridge Street.
58	Frt.	31	2,500	McCormick S. S. Co. (Calif.).....	San Francisco, Calif.....	215 Market Street.
59	Frt.	37	1,500	U. S. Shipping Board.....	Newark, N. J.....
60	Frt.	37	1,500do.....do.....
61	Frt.	1	J. E. McLenn.....	New York, N. Y.....	35 South Williams Street.
62	Frt.	46	2,500	U. S. Shipping Board.....	Seattle, Wash.....	841 Railroad Avenue South.
63	Frt.	37	1,500do.....	Newark, N. J.....
64	Frt.	29	1,000	Holph Navigation & Coal Co. (Calif.).....	San Francisco, Calif.....	60 California Street.
65	Frt.	37	1,200	U. S. Shipping Board.....	New York, N. Y.....	45 Broadway.
66	Ref.	69	1,800do.....	Baltimore, Md.....	22 Light Street.
67	Frt.	28	1,350	M. & J. Tracy (N. Y.).....	New York, N. Y.....	1 Broadway.
68	Frt.	16	Berstein & Jacobson (Mo.).....	Portland, Me.....	28 Commercial Street.
69	Frt.	40	1,200	U. S. Shipping Board.....	New York, N. Y.....	45 Broadway.
70	Frt.	82	2,600do.....	Seattle, Wash.....	841 Railroad Avenue South.
71	Frt.	12	3,000do.....	San Francisco, Calif.....	369 Pine Street.
72	Frt.	31	1,150do.....	Tampa, Fla.....
73	Frt.	70	3,500do.....	Seattle, Wash.....	841 Railroad Avenue South.
74	Frt.	52	3,300	American Merchant Marine S. S. Corporation (Del.).....	Wilmington, Del.....	Dover, Del.

¹Sold to Ford Motor Co.

Merchant Vessels

Line No.	Official No.	Signal letters	Rig	Name of vessel	Tonnage		Dimensions			When built	Where built
					Gross	Net	Length	Breadth	Depth		
1	217293	LPBJ	St. s.	CADDOPEAK.....	2,865	1,769	289.0	44.1	19.2	1918	Portland, Oreg.....
2	217298	LPBB	St. s.	Brookdale.....	2,935	1,730	272.5	49.1	25.8	1918	Aberdeen, Wash.....
3	217299	LPBT	St. s.	CEDAR SPRING.....	2,343	1,418	251.0	43.6	22.2	1918	Duluth, Minn.....
4	217301	LPBV	St. s.	INVADER.....	192	40	95.5	24.2	13.0	1918	Green Bay, Wis.....
5	217302	LPBW	St. s.	INTEGRITY.....	192	40	95.5	24.2	13.0	1918	do.....
6	217303	LPBB	St. s.	POLAR BEAR.....	4,297	2,623	339.3	49.1	26.5	1918	Baltimore, Md.....
7	217306	LPCE	Sch.	Gladys M. Taylor.....	967	891	191.1	37.7	19.1	1918	Stockton Springs, Me.....
8	110753	LPCK	St. s.	Gedney.....	728	366	156.6	36.0	15.9	1887	Wilmington, Del.....
9	217315	LPCN	Sch.	Sally Persis Noyes.....	1,034	912	187.0	38.3	19.4	1918	Harrington, Mo.....
10	217316	LPCQ	Sch.	Charles D. Stanford.....	714	627	183.4	37.4	13.3	1918	Brewer, Me.....
11	217318	LPCR	St. s.	MONMOUTH.....	4,756	2,963	377.0	62.0	26.8	1918	Shooters Island, N. Y.....
12	217310	LPCS	St. s.	FORT WAYNE.....	6,231	3,021	309.6	64.4	27.4	1918	Baltimore, Md.....
13	217324	LPCW	St. s.	NEWBURGH.....	5,501	3,390	400.5	64.2	30.0	1918	Newburgh, N. Y.....
14	95972	LPDC	St. s.	MINNESOTA.....	3,320	2,109	288.0	41.0	22.7	1888	Wyandotte, Mich.....
15	217328	LPDF	St. s.	SACCARAPPA.....	4,965	2,952	390.0	64.2	27.6	1918	Hog Island, Pa.....
16	217322	LPDJ	St. s.	YUKON.....	4,843	3,635	379.4	63.0	27.0	1918	Tacoma, Wash.....
17	217336	LPDM	St. s.	EDENTON.....	6,958	6,431	409.6	64.2	27.1	1918	Seattle, Wash.....
18	217338	LPDN	St. s.	Neptune.....	518	373	151.7	30.6	16.7	1918	Brooklyn, N. Y.....
19	217341	LPDR	St. s.	WEST COHALT.....	5,724	3,552	410.0	64.2	27.6	1918	Portland, Oreg.....
20	217350	LPEM	St. s.	SENTINEL.....	116	79	90.5	10.0	0.6	1897	Baltimore, Md.....
21	217365	LPER	St. s.	SAC CITY.....	5,735	3,445	390.0	64.2	27.6	1918	Hog Island, Pa.....
22	217372	LPQH	St. s.	EAST WIND.....	5,869	4,414	381.3	61.2	25.5	1918	Kobe, Japan.....
23	217373	LPQH	St. s.	WEST CARNIFAX.....	5,627	3,461	410.5	61.3	27.6	1918	East San Pedro, Calif.....
24	217374	LPQH	Ol. s.	CARRIBO.....	3,891	2,429	340.5	48.0	24.7	1918	Long Beach, Calif.....
25	217350	LPQH	St. s.	LATIN AMERICAN.....	163	75	97.2	23.6	10.2	1918	Bath, Me.....
26	217381	LPQJ	St. s.	ARON.....	4,570	3,019	386.8	62.2	27.4	1918	Arlington, N. Y.....
27	217382	LPQK	St. s.	WEST CRESSEY.....	5,596	3,497	409.6	61.2	27.1	1918	Seattle, Wash.....
28	217385	LPQG	Sch.	Wellington.....	970	880	197.0	30.3	15.4	1918	Portland, N. J.....
29	217391	LPQS	St. s.	OSKALOUSA.....	5,623	4,189	410.5	64.2	27.0	1918	San Francisco, Calif.....
30	217392	LPQT	St. s.	WATHENA.....	6,107	3,744	400.7	64.2	26.9	1918	Harriman, N. Y.....
31	217394	LPQW	St. s.	CALLADASSAS.....	2,220	1,330	289.0	44.1	19.2	1918	Portland, Oreg.....
32	217397	LPQH	Sch.	Brina P. Peidleton.....	1,513	1,404	220.1	41.5	21.0	1918	Bath, Me.....
33	217399	LPQH	St. s.	NORMA.....	2,648	1,513	209.6	47.0	22.9	1918	Wilmington, Del.....
34	217400	LPQH	St. s.	CONOTTON.....	2,324	1,306	251.0	45.6	22.2	1918	Superior, Wis.....
35	217401	LPQH	St. s.	NORTH POLE.....	4,130	2,501	330.3	40.1	26.3	1918	Baltimore, Md.....
36	217405	LPHM	Sch.	Sir Thomas J. Lipton.....	1,358	1,189	209.1	41.8	19.1	1918	Brunswick, Ga.....
37	215406	LPHN	St. s.	DERANOF.....	5,227	3,827	379.6	63.1	27.0	1918	Tacoma, Wash.....
38	217407	LPHQ	St. s.	POLAR STAR.....	4,297	2,623	339.3	49.1	26.5	1918	Baltimore, Md.....
39	217411	LPHT	St. s.	Albatross.....	384	107	149.8	25.0	13.2	1918	South Portland, Mo.....
40	92101	LPJF	St. s.	MARUDA.....	2,637	1,487	300.0	40.3	21.1	1890	Cleveland, Ohio.....
41	217419	LPJK	St. s.	EAST CAPE.....	5,812	4,484	385.0	61.0	25.5	1918	Kobe, Japan.....
42	217421	LPJM	St. s.	DALLAS.....	4,756	2,963	377.0	62.0	26.8	1918	Shooters Island, N. Y.....
43	217422	LPJN	St. s.	MERCER.....	6,210	3,838	395.5	65.0	31.4	1918	Kearny, N. J.....
44	217423	LPJQ	St. s.	COTTONWOOD.....	2,450	1,485	283.4	43.7	24.5	1918	Ecors, Mich.....
45	217424	LPJR	St. s.	F. A. WARNER.....	2,333	1,389	283.4	43.7	24.5	1918	do.....
46	217431	LPKD	St. s.	WEST WAUNA.....	5,735	3,541	409.8	64.2	27.7	1918	Portland, Oreg.....
47	217433	LPKE	St. s.	EDGEFIELD.....	6,990	6,511	409.6	61.2	27.1	1918	Seattle, Wash.....
48	217431	LPKH	Sch.	Ida S. Dow.....	1,411	1,280	225.0	43.2	19.8	1918	Thomaston, Mo.....
49	217436	LPKJ	St. s.	WEST WAUNEKE.....	5,765	3,580	410.0	64.2	27.0	1918	Portland, Oreg.....
50	217438	LPKN	St. s.	AUDURN.....	6,025	3,361	300.7	61.2	30.1	1918	Chester, Pa.....
51	217439	LPKK	St. s.	SACANDAGA.....	4,967	2,944	390.0	64.2	27.6	1918	Hog Island, Pa.....
52	217440	LPKR	St. s.	HANLIN F. McCORMICK.....	3,317	2,025	321.7	60.1	21.6	1910	Gloicester City, N. J.....
53	217441	LPKS	St. s.	WESTERN ALLY.....	5,834	3,618	409.8	64.2	29.2	1918	Seattle, Wash.....
54	217442	LPKT	St. s.	Georgia Rolph.....	2,351	1,385	245.3	45.5	28.3	1918	Rolph, Calif.....
55	217456	LPMJ	El. s.	ECLIPSE.....	7,580	4,856	410.0	64.0	35.2	1918	Alameda, Calif.....
56	217457	LPMK	St. s.	TRIUMPH.....	7,588	4,854	410.0	64.0	35.2	1918	do.....
57	217468	LPMN	St. s.	KING.....	2,624	1,626	251.0	43.6	20.2	1918	Cleveland, Ohio.....
58	217460	LPMR	St. s.	AMERICAN.....	168	75	97.2	23.2	10.6	1910	Bath, Me.....
59	217471	LPNG	St. s.	CERALVO.....	2,323	1,394	251.0	43.6	22.2	1918	Duluth, Minn.....
60	217478	LPMW	St. s.	EASTERLING.....	5,966	4,399	381.3	61.2	25.5	1918	Kobe, Japan.....
61	217481	LPMX	St. s.	HICO.....	3,283	2,001	324.0	46.2	25.0	1918	Newark, N. J.....
62	217488	LPQD	St. s.	KAMESIT.....	6,070	4,412	402.6	63.0	32.0	1918	Oakland, Calif.....
63	217490	LPQE	St. s.	MAHNE.....	6,191	3,821	395.5	65.0	31.4	1918	Kearny, N. J.....
64	217492	LPQJ	St. s.	WEST ELCAJON.....	5,569	3,371	409.0	61.2	27.1	1910	Seattle, Wash.....
65	217494	LPQM	St. s.	PALM.....	415	197	142.0	31.6	14.4	1918	South Somers, Mass.....
66	217501	LPQT	St. s.	SAOUCHE.....	5,021	3,040	390.0	61.2	27.0	1910	Hog Island, Pa.....
67	217502	LPQV	St. s.	JACOB.....	2,618	1,621	280.0	41.1	19.2	1910	Portland, Oreg.....
68	217506	LPQW	Ol. s.	Alexis L. du Pont.....	151	41	101.6	20.8	0.6	1910	Ellsworth, Me.....
69	217513	LPRD	St. s.	WILLIAM C. ATWATER.....	2,450	1,485	283.4	43.7	24.5	1910	Ecors, Mich.....
70	217515	LPRH	St. s.	OSAWATOMIE.....	5,720	3,559	409.6	64.1	27.4	1910	Baltimore, Md.....
71	217522	LPRK	St. s.	WEST AVENAL.....	5,692	4,020	410.5	64.0	27.0	1918	South San Francisco, Calif.....
72	217524	LPRQ	St. s.	WEST COMPO.....	5,700	3,517	409.8	64.2	27.2	1910	Portland, Oreg.....
73	217525	LPRS	St. s.	WEST MODUS.....	5,690	3,510	409.8	61.2	27.7	1910	do.....
74	217530	LPRC	St. s.	AGWISTAR.....	4,661	2,921	370.0	63.1	27.0	1910	Newport News, Va.....
75	217533	LPSG	St. s.	WEST CORUM.....	5,795	3,599	410.0	61.2	27.0	1910	Portland, Oreg.....

Merchant Vessels

Line No.	Service	Crew	Horse-power	Name of owner	Home port	Address of owner
1	Frt.	26	1,400	Charles Nelson Co. (Calif.)	San Francisco, Calif.	230 California Street.
2	Frt.	29	1,400	Brookdale S. S. Co. (Calif.)	Los Angeles, Calif.	616 Central Building.
3	Frt.	37	1,250	U. S. Shipping Board	Norfolk, Va.	Army Base.
4	Tow.	10	450	Havemeyers & Elder (N. Y.)	New York, N. Y.	25 Broadway.
5	Tow.	10	450	do	do	do
6	Hef.	69	1,800	U. S. Shipping Board	Baltimore, Md.	22 Light Street.
7	Frt.	8	600	New England Maritime Co. (Me.)	Boston, Mass.	131 State Street.
8	Tow.	21	600	Reading Co. (Pa.)	Philadelphia, Pa.	Reading Terminal.
9	Frt.	9	600	New England Maritime Co. (Me.)	Boston, Mass.	131 State Street.
10	Frt.	9	600	Walter Wrightson	Mobile, Ala.	Ashland Place.
11	Frt.	61	2,500	U. S. Shipping Board	New York, N. Y.	45 Broadway.
12	Frt.	67	2,500	do	Baltimore, Md.	22 Light Street.
13	Frt.	43	3,000	do	New York, N. Y.	45 Broadway.
14	Frt.	90	1,700	Ermett E. Robinson (trustee)	Jacksonville, Fla.	Aragon Hotel.
15	Frt.	65	2,500	U. S. Shipping Board	Philadelphia, Pa.	Bourse Building.
16	Frt.	60	2,500	do	Seattle, Wash.	841 Railroad Avenue South.
17	Frt.	35	2,500	do	do	do
18	Tow.	17	1,400	Neptune Line (Del.)	New York, N. Y.	1 Broadway.
19	Frt.	60	2,500	U. S. Shipping Board	Portland, Oreg.	614 Spalding Building.
20	Tow.	10	300	James J. Kehoe (N. Y.)	New York, N. Y.	Foot Flatbush Avenue.
21	Frt.	65	2,500	U. S. Shipping Board	Philadelphia, Pa.	Bourse Building.
22	Frt.	49	2,760	do	Seattle, Wash.	841 Railroad Avenue South.
23	Frt.	31	2,800	Export S. S. Corporation (N. Y.)	New York, N. Y.	25 Broadway.
24	Frt.	36	1,720	Carriso (Calif.)	San Francisco, Calif.	444 Market Street.
25	Tow.	10	650	Toxas Co. (Del.)	Wilmington, Del.	7 West Tenth Street.
26	Frt.	31	3,000	Flankline-Guld Transportation Co. (Del.)	do	101 Pont Building.
27	Frt.	39	2,500	U. S. Shipping Board	Seattle, Wash.	841 Railroad Avenue South.
28	Frt.	7	600	Julius F. Swenson	New York, N. Y.	Jamestown, N. Y.
29	Frt.	44	2,590	U. S. Shipping Board	San Francisco, Calif.	369 Pine Street.
30	Frt.	87	3,000	do	Philadelphia, Pa.	Bourse Building.
31	Frt.	31	1,400	Callabahas S. S. Corporation (Del.)	New York, N. Y.	61 Broadway.
32	Frt.	9	600	Penclaton Bros. (Me.)	do	15 Moore Street.
33	Frt.	35	1,700	Norma S. S. Co. (Del.)	do	17 Battery Place.
34	Frt.	37	1,200	U. S. Shipping Board	do	45 Broadway.
35	Hef.	68	1,800	do	Baltimore, Md.	22 Light Street.
36	Frt.	11	600	Apex Navigation Corporation (N. Y.)	New York, N. Y.	63 Wall Street.
37	Frt.	44	2,500	U. S. Shipping Board	Seattle, Wash.	841 Railroad Avenue South.
38	Frt.	69	1,800	do	Baltimore, Md.	22 Light Street.
39	Cod	28	650	Deep Sea Fisheries Co. (Me.)	Rockland, Me.	Tilsons Wharf.
40	Frt.	25	1,200	Inter-Coast S. S. Co. (Mass.)	Boston, Mass.	332 State Street.
41	Frt.	53	2,600	U. S. Shipping Board	San Francisco, Calif.	369 Pine Street.
42	Frt.	54	2,500	do	New York, N. Y.	45 Broadway.
43	Frt.	48	2,500	do	Newark, N. J.	do
44	Frt.	42	1,350	Davidson S. S. Co. (Minn.)	Duluth, Minn.	Board of Trade Building.
45	Frt.	27	1,250	Coos Bay Lumber Co. (Del.)	San Francisco, Calif.	351 California Street.
46	Frt.	48	2,500	U. S. Shipping Board	Portland, Oreg.	614 Spalding Building.
47	Frt.	60	3,000	do	Seattle, Wash.	841 Railroad Avenue South.
48	Frt.	11	600	New England Maritime Co. (Me.)	Boston, Mass.	131 State Street.
49	Frt.	48	2,500	U. S. Shipping Board	Portland, Oreg.	614 Spalding Building.
50	Frt.	57	2,500	do	Philadelphia, Pa.	Bourse Building.
51	Frt.	37	2,500	do	do	do
52	Frt.	34	1,250	Chas. R. McCormick Lumber Co. (Calif.)	San Francisco, Calif.	216 Market Street.
53	Frt.	60	2,500	U. S. Shipping Board	Seattle, Wash.	841 Railroad Avenue South.
54	Frt.	29	1,200	Rolph Navigation & Coal Co. (Calif.)	San Francisco, Calif.	60 California Street.
55	Frt.	47	3,000	U. S. Shipping Board	do	369 Pine Street.
56	Frt.	13	3,000	do	do	do
57	Frt.	32	1,300	King S. S. Co. (Del.)	Duluth, Minn.	McDonnell Terminal Ter- race.
58	Frt.	10	550	Texas Co. (Del.)	Wilmington, Del.	7 West Tenth Street.
59	Frt.	27	1,250	U. S. Shipping Board	New York, N. Y.	45 Broadway.
60	Frt.	62	3,280	do	Seattle, Wash.	841 Railroad Avenue South.
61	Frt.	40	1,500	do	Newark, N. J.	do
62	Frt.	8	2,200	do	San Francisco, Calif.	369 Pine Street.
63	Frt.	42	2,500	do	Newark, N. J.	do
64	Frt.	41	3,300	do	Seattle, Wash.	841 Railroad Avenue South.
65	Tow.	15	834	Mystle S. S. Co. (Mass.), trustee	Boston, Mass.	250 Stuart Street.
66	Frt.	35	2,500	U. S. Shipping Board	Philadelphia, Pa.	Bourse Building.
67	Frt.	32	1,400	Charles Nelson Co. (Calif.)	San Francisco, Calif.	230 California Street.
68	Fsh.	32	100	A. W. Hindall	Norfolk, Va.	2808 Kimball Terrace.
69	Frt.	25	1,350	Fall River Navigation Co. (Mass.)	Fall River, Mass.	2 Bedford Street.
70	Frt.	44	2,500	U. S. Shipping Board	Baltimore, Md.	22 Light Street.
71	Frt.	46	2,500	do	San Francisco, Calif.	369 Pine Street.
72	Frt.	37	2,500	do	Portland, Oreg.	614 Spalding Building.
73	Frt.	46	2,500	do	do	do
74	Frt.	29	2,200	New York & Cuba Mail S. S. Co. (Me.)	New York, N. Y.	Foot Wall Street.
75	Frt.	32	2,500	U. S. Shipping Board	Portland, Oreg.	614 Spalding Building.

* Sold to Westland Steamship Co., 1513 Superior Avenue, Cleveland, Ohio, but not yet redocumented.

Merchant Vessels

Line No.	Official No.	Signal letters	Rig	Name of vessel	Tonnage		Dimensions			When built	Where built
					Gross	Net	Length	Breadth	Depth		
1	217536	LPSK	St. s.	BALDROCK.....	425	200	142.0	27.7	14.8	1919	Elizabeth, N. J.
2	217537	LPBM	St. s.	ALEDO.....	4,768	2,970	377.0	62.0	26.8	1919	Shooters Island, N. Y.
3	217538	LPBN	St. s.	BEVIDERE.....	4,765	2,961	377.0	62.0	26.8	1919	do.
4	217539	LPSO	St. s.	SHOOTERS ISLAND.....	4,765	2,961	377.0	62.0	26.8	1919	do.
5	217540	LPBR	St. s.	DIAMOND HEAD.....	5,444	3,334	410.0	64.4	27.2	1918	San Pedro, Calif.
6	217543	LPSW	St. s.	WAUBESA.....	6,107	3,744	400.7	64.2	29.0	1919	Harriman, Pa.
7	217546	LPTB	St. s.	SAPINERO.....	4,106	3,097	390.0	64.2	27.6	1919	Hog Island, Pa.
8	217551	LPTD	St. s.	QUEEN.....	2,592	1,604	251.0	43.6	26.1	1919	Wyandotte, Mich.
9	217554	LPTH	St. s.	DIRIGO.....	6,530	4,063	416.8	66.1	31.1	1919	Bath, Me.
10	217556	LPTK	So. b.	OCTOBARO.....	8,807	734	170.2	34.7	15.6	1919	Haitmore, Md.
11	217562	LPTN	St. s.	J. L. LUCKENDACH.....	5,536	5,374	448.9	60.2	28.2	1919	Chester, Pa.
12	217566	LPTR	St. s.	H. W. BAXTER.....	2,428	1,464	253.4	43.6	25.1	1919	Ashtabula, Ohio.
13	217568	LPTS	St. s.	FARNAM.....	3,282	2,000	324.0	46.2	25.0	1919	Newark, N. J.
14	217569	LPTV	St. s.	WEST HARCUIVAR.....	6,690	3,633	410.0	64.2	27.6	1919	Portland, Me.
15	217585	LPVM	St. s.	AETNA.....	2,153	1,290	250.5	43.0	20.1	1919	Mantowoc, Wis.
16	217588	LPVR	St. s.	CABEON.....	6,107	3,765	400.7	64.2	29.9	1919	Harriman, Pa.
17	217590	LPVT	St. s.	ARLYN.....	3,304	1,971	321.7	50.0	21.6	1919	Gloucester City, N. J.
18	217591	LPVW	St. s.	PRUSA.....	5,113	3,102	390.0	64.2	27.6	1919	Hog Island, Pa.
19	217594	LPWB	St. s.	MT. VERNON BRIDGE.....	3,646	2,179	324.0	46.2	25.0	1918	Newark, N. J.
20	217596	LPWD	El. s.	ARCHER.....	7,610	4,872	440.0	65.0	35.3	1919	Alameda, Calif.
21	217597	LPWF	St. s.	JACONA.....	4,843	3,006	379.8	53.1	27.0	1919	Tacoma, Wash.
22	217601	LPWK	St. s.	MUSCOT.....	3,283	2,000	321.0	46.2	25.0	1919	Newark, N. J.
23	217604	LPWQ	Ol. s.	NUMMOTOR.....	2,450	1,485	253.4	43.7	24.6	1919	Ecorse, Mich.
24	217605	LPWR	St. s.	EL CEDRO.....	2,512	1,527	253.4	43.7	24.5	1919	do.
25	217610	LPWT	Hkn.	Annie M. Rolph.....	1,393	1,226	231.4	43.5	18.6	1919	Rolph, Calif.
26	217611	LPWW	St. s.	THE LAMBS.....	6,620	4,122	395.5	55.0	31.4	1919	Kearny, N. J.
27	217612	LQBC	St. s.	DUQUESNE.....	6,662	3,872	395.5	55.0	31.4	1919	do.
28	217616	LQBH	St. s.	HIXIE.....	4,623	2,838	376.4	52.3	27.0	1918	Sparrows Point, Md.
29	217617	LQBI	St. s.	WEST IMBODEN.....	5,751	3,570	410.0	64.2	27.6	1919	Portland, Ore.
30	217618	LQBH	St. s.	NEW WINDSOR.....	5,590	3,450	400.5	64.2	30.4	1919	Newburgh, N. Y.
31	217616	LQBH	St. s.	Artisan.....	357	197	126.0	29.9	13.7	1919	Solomons, Md.
32	217619	LQBN	St. s.	SAGAPORACK.....	5,113	3,101	390.0	64.2	27.6	1919	Hog Island, Pa.
33	217621	LQBN	St. s.	MONANA.....	3,545	2,179	324.0	46.2	25.0	1918	Newark, N. J.
34	217623	LQBR	St. s.	CIETOPA.....	3,252	1,939	321.0	46.2	25.0	1918	do.
35	217626	LQBT	St. s.	OSCODA.....	5,780	3,540	406.0	27.4	27.4	1919	Baltimore, Md.
36	217629	LQBV	St. s.	D. F. McAllister.....	207	141	102.6	25.5	12.2	1919	Sharptown, Md.
37	217631	LQBW	St. s.	WEST AMARGOSA.....	5,462	3,411	410.0	64.4	27.2	1919	Los Angeles, Calif.
38	217635	LQCB	Hk.	JOHN J. PHILLIPS.....	963	905	181.0	36.4	15.2	1899	Bath, Me.
39	217636	LQCD	Sch.	Jennie Flood Kreger.....	1,838	1,611	243.7	42.2	19.5	1919	Belfast, Me.
40	217637	LQCF	St. s.	CRUDOIL.....	1,370	760	242.5	36.9	19.7	1919	Viola, Ia.
41	217639	LQCG	St. s.	GLENDOLA.....	2,246	1,318	289.0	44.1	19.2	1919	Portland, Ore.
42	217642	LQCK	St. s.	Tartar.....	415	197	142.0	31.6	14.4	1918	South Somerset, Mass.
43	130192	LQCP	St. s.	E. C. POPE.....	2,787	1,887	323.2	42.2	21.7	1891	Wyandotte, Mich.
44	217645	LQCS	St. s.	EVERGLADES.....	2,302	1,407	263.4	42.4	22.2	1919	Tampa, Fla.
45	217617	LQCV	St. s.	LAUREL.....	4,296	2,639	339.3	40.1	20.5	1919	Baltimore, Md.
46	217657	LQDK	St. c.	LAKE SAPHO.....	2,592	1,604	251.0	43.6	26.1	1919	Wyandotte, Mich.
47	217658	LQDM	St. s.	LAKE FOXCROFT.....	2,592	1,604	251.0	43.6	26.1	1919	do.
48	217662	LQDP	St. s.	Gloucester.....	521	251	164.3	29.1	14.2	1919	Essex, Mass.
49	217663	LQDR	St. s.	James Dougherty.....	263	111	121.0	20.4	12.0	1919	Sharptown, Md.
50	217664	LQDS	Sch.	A. Ernest Mills.....	916	811	190.3	37.4	19.0	1919	Stockton Springs, Mo.
51	217670	LQDW	St. s.	LAKE FREEDORN.....	2,622	1,621	251.0	43.6	26.2	1919	Lorain, Ohio.
52	217672	LQFB	St. s.	BAPSHE.....	437	203	142.0	27.7	14.8	1919	Elizabeth, N. J.
53	217673	LQFO	St. s.	HALLCAMP.....	425	200	142.0	27.7	14.8	1919	do.
54	217676	LQFH	St. s.	CHILDAR.....	5,030	3,690	391.8	61.3	28.8	1919	Wilmington, Del.
55	217678	LQFK	St. s.	SULPHITE.....	437	203	142.0	27.7	14.8	1919	Elizabeth, N. J.
56	217679	LQFM	St. s.	BALLENAS.....	437	203	142.0	27.7	14.8	1919	do.
57	217682	LQFP	St. s.	PHOCTOR.....	2,321	1,396	251.0	43.6	22.2	1919	Superior, Wis.
58	217683	LQFR	Sch.	Freeman.....	1,070	959	192.1	39.0	19.4	1919	Rockland, Me.
59	217687	LQFS	St. s.	GLENDOLE.....	2,246	1,318	289.0	44.1	19.2	1919	Portland, Ore.
60	217692	LQFT	St. s.	SANALE.....	5,593	3,422	390.0	64.2	27.6	1919	Hog Island, Pa.
61	217693	LQFV	St. s.	SACO.....	5,166	3,097	390.0	64.2	27.0	1919	do.
62	217694	LQFW	St. s.	WALLINGFORD.....	2,256	1,229	215.0	42.0	24.1	1919	Long Beach, Calif.
63	217705	LQQK	So. b.	Northern No. 18.....	1,017	983	226.2	35.1	14.9	1919	Hayre de Grace, Md.
64	217708	LQQN	St. s.	WEST HARDWAY.....	5,702	3,037	410.0	64.2	27.6	1919	Portland, Ore.
65	217709	LQQP	St. s.	ATLANTIC.....	5,024	3,455	410.5	64.3	27.2	1919	Los Angeles, Calif.
66	217710	LQQH	St. s.	WEST VACA.....	5,518	4,151	410.5	64.0	27.0	1919	South San Francisco, Calif.
67	217715	LQQV	St. s.	WYNOOCH.....	6,065	3,750	400.7	61.2	30.4	1919	Harriman, Pa.
68	217722	LQIH	St. s.	Astren.....	415	197	142.0	31.6	14.4	1918	South Somerset, Mass.
69	217725	LQIJ	St. s.	Mystic.....	5,635	3,413	400.7	61.2	30.1	1919	Chester, Pa.
70	217727	LQIM	St. s.	PACIFIC HEMLOCK.....	5,651	3,517	405.7	61.2	27.7	1919	Seattle, Wash.
71	217729	LQIP	St. s.	ANTHONY O. HOYLE.....	2,450	1,485	253.4	43.7	24.5	1919	Ecorse, Mich.
72	217730	LQIR	St. s.	BAUGON.....	5,196	3,097	390.0	64.2	27.0	1919	Hog Island, Pa.
73	217731	LQIS	St. s.	SAUGRETTES.....	5,784	3,613	390.0	64.2	27.0	1919	do.
74	217733	LQIV	St. s.	LOUIS M. WINSLOW.....	316	160	139.2	24.0	13.1	1919	East Boothbay, Me.
75	217737	LQJH	St. s.	GOLDEN FOREST.....	5,653	3,493	409.8	64.2	27.7	1919	Portland, Ore.

Merchant Vessels

Line No.	Service	Crew	Horse-power	Name of owner	Home port	Address of owner
1	Tow.	22	1,000	Eastern Transportation Co. (Del.)	Wilmington, Del.	Ford Building.
2	Frt.	33	2,500	U. S. Shipping Board	New York, N. Y.	45 Broadway.
3	Pas.	6	350	do.	do.	Do.
4	Frt.	59	2,500	do.	do.	Do.
5	Frt.	73	2,500	Los Angeles S. S. Co. (Calif.)	Los Angeles, Calif.	Pier 15, Wilmington, Calif.
6	Frt.	45	3,000	U. S. Shipping Board	Philadelphia, Pa.	Bourse Building.
7	Frt.	42	2,500	do.	do.	Do.
8	Frt.	48	1,300	Queen S. S. Corporation (Del.)	Duluth, Minn.	McDougall Terrace.
9	Tnk.	38	3,000	Texas Co. (Del.)	Wilmington, Del.	7 West Tenth Street.
10	Frt.	6	Reading Co. (Pa.)	Philadelphia, Pa.	Reading Terminal.
11	Frt.	50	6,000	Luckenbach S. S. Co. (Del.)	New York, N. Y.	44 Whitehall Street.
12	Frt.	30	1,350	Horace X. Baxter S. S. Co. (Calif.)	San Francisco, Calif.	485 California Street.
13	Frt.	37	1,500	U. S. Shipping Board	Newark, N. J.	514 Spalding Building.
14	Frt.	42	2,500	do.	Portland, Oreg.	1518 Buhl Building.
15	Frt.	30	1,250	Mid-West Transportation Co. (Mich.)	Detroit, Mich.	Bourse Building.
16	Frt.	45	3,000	U. S. Shipping Board	Philadelphia, Pa.	111 California Street.
17	Frt.	34	1,380	Alaska Packers Association (Calif.)	San Francisco, Calif.	Bourse Building.
18	Frt.	43	2,500	U. S. Shipping Board	Philadelphia, Pa.	Bourse Building.
19	Frt.	37	1,500	do.	Newark, N. J.	369 Pine Street.
20	Frt.	45	3,000	do.	San Francisco, Calif.	369 Pine Street.
21	Frt.	43	2,500	do.	Tacoma, Wash.
22	Frt.	37	1,500	do.	Newark, N. J.
23	Frt.	25	1,350	Munson S. S. Line (N. Y.)	New York, N. Y.	67 Wall Street.
24	Frt.	27	1,250	James Griffiths & Sons (Wash.)	Los Angeles, Calif.	Burke Bldg., Seattle, Wash.
25	Frt.	13	Rolph Navigation & Coal Co. (Calif.)	San Francisco, Calif.	60 California Street.
26	Frt.	36	2,500	Export S. S. Co. (N. Y.)	New York, N. Y.	25 Broadway.
27	Frt.	64	2,500	U. S. Shipping Board	Newark, N. J.
28	Frt.	49	2,500	do.	Baltimore, Md.	22 Light Street.
29	Frt.	35	2,500	do.	Portland, Oreg.	514 Spalding Building.
30	Frt.	44	3,000	do.	New York, N. Y.	45 Broadway.
31	Tow.	14	1,000	Caillit Towing Line (N. J.)	do.	11 Moore Street.
32	Frt.	32	2,500	American Steam Line (Del.)	do.	5 Broadway.
33	Frt.	37	1,500	U. S. Shipping Board	Newark, N. J.
34	Frt.	27	1,500	Charles Nelson Co. (Calif.)	San Francisco, Calif.	230 California Street.
35	Frt.	40	2,500	U. S. Shipping Board	Baltimore, Md.	22 Light Street.
36	Tow.	17	500	Daniel F. McAllister	New York, N. Y.	17 State Street.
37	Frt.	40	3,500	U. S. Shipping Board	Los Angeles, Calif.	Real Estate Trust Building.
38	Frt.	12	Henry Strouse	Philadelphia, Pa.	131 State Street.
39	Frt.	10	Crowell & Thurlow (Me.)	Boston, Mass.	New York, N. Y.
40	Tnk.	20	950	Mexican Petroleum Corporation (Me.)	Los Angeles, Calif.	17 Battery Place.
41	Frt.	31	1,400	Glendola S. S. Corporation (Del.)	New York, N. Y.	Foot Twenty-seventh Street
42	Tow.	10	800	James Shewan	do.	(1).
43	Frt.	36	2,000	Thompson Transportation Co. (Ohio)	Cleveland, Ohio	Foot East Fortieth Street.
44	Frt.	30	1,500	U. S. Shipping Board	Tampa, Fla.
45	Frt.	65	1,800	do.	Baltimore, Md.	22 Light Street.
46	Frt.	48	1,300	do. 1	New York, N. Y.	45 Broadway.
47	Frt.	48	1,300	do. 1	do.	Do.
48	Fsh.	26	700	Marine Products (Va.)	Reedville, Va.
49	Tow.	10	750	Eric Basin Towing & Hoisting Co. (N. Y.)	New York, N. Y.	800 Broadway.
50	Frt.	16	New England Maritime Co. (Me.)	Boston, Mass.	131 State Street.
51	Frt.	32	1,300	U. S. Shipping Board	Norfolk, Va.	Army Base.
52	Tow.	10	800	Sabine Towing Co. (Tex.)	Port Arthur, Tex.	Box 252.
53	Tow.	22	850	Ford Motor Co. (Del.)	Detroit, Mich.	Highland Park.
54	Tnk.	35	2,700	Chile Steamship Co. (N. Y.)	New York, N. Y.	25 Broadway.
55	Tow.	10	800	Detroit Sulphite Transportation Co. (Mich.)	Detroit, Mich.	0125 West Jefferson Avenue.
56	Tow.	10	700	Baltinas Co. (N. J.)	New York, N. Y.	25 Broadway.
57	Frt.	27	1,500	U. S. Shipping Board	do.	45 Broadway.
58	Frt.	9	New England Maritime Co. (Me.)	Boston, Mass.	131 State Street.
59	Frt.	30	1,400	Glendole S. S. Corporation (Del.)	New York, N. Y.	17 Battery Place.
60	Frt.	40	2,500	U. S. Shipping Board	Philadelphia, Pa.	Bourse Building.
61	Frt.	40	2,500	do.	do.	Do.
62	Frt.	29	900	Wallford S. S. Co. (Calif.)	San Francisco, Calif.	215 Market Street.
63	Frt.	3	Northern Barge Corporation (Del.)	Wilmington, Del.	Equitable Building.
64	Frt.	35	2,500	U. S. Shipping Board	Portland, Oreg.	514 Spalding Building.
65	Frt.	35	2,500	Argonaut S. S. Co. (N. Y.)	New York, N. Y.	26 Heaver Street.
66	Frt.	42	2,500	U. S. Shipping Board	San Francisco, Calif.	369 Pine Street.
67	Frt.	43	3,000	do.	Philadelphia, Pa.	Bourse Building.
68	Tow.	10	1,000	Davison Chemical Co. (Md.)	Baltimore, Md.	Carroll Building.
69	Frt.	31	2,500	Beaverson Corporation (N. Y.)	New York, N. Y.	67 Wall Street.
70	Frt.	47	2,800	Dimon S. S. Corporation (Del.)	do.	21 State Street.
71	Frt.	20	1,350	George E. Gilbert	Boston, Mass.	69 State Street.
72	Frt.	48	2,500	Export Steamship Corporation (N. Y.)	New York, N. Y.	25 Broadway.
73	Frt.	38	2,500	U. S. Shipping Board	Philadelphia, Pa.	Bourse Building.
74	Cod.	30	550	Ocean Trawling Co. (Mass.)	Boston, Mass.	84 State Street.
75	Frt.	41	2,500	Oceanic & Oriental Navigation Co. (Del.)	San Francisco, Calif.	215 Market Street.

1 Sold to Ford Motor Co.

Merchant Vessels

Line No.	Official No.	Signal letters	Rig	Name of vessel	Tonnage		Dimensions			When built	Where built
					Gross	Net	Length	Breadth	Depth		
1	217738	LQJC	St. s.	WEST TACOOK.....	6,176	3,841	409.8	54.2	27.7	1910	Portland, Oreg.
2	217744	LQJK	St. s.	WINIFRED O'DONNELL.....	7,069	4,306	434.8	50.2	31.8	1910	Sparrows Point, Md.
3	217774	LQJN	St. s.	COVALT.....	2,450	1,485	253.4	43.7	34.5	1910	Ecorse, Mich.
4	217748	LQJR	St. s.	MAKENA.....	2,729	1,653	253.4	43.6	25.1	1910	Ashland, Ohio
5	217757	LQKB	St. s.	ANSONIA.....	2,024	1,623	251.0	43.0	26.2	1919	Cleveland, Ohio
6	217764	LQKD	St. s.	LAKE FREELAND.....	2,622	1,617	251.0	43.6	26.2	1919	Lorain, Ohio
7	217769	LQKG	St. s.	BRADDOCK.....	6,629	4,122	395.5	55.0	31.4	1919	Kearny, N. J.
8	217770	LQKH	St. s.	MCKEESFORT.....	6,198	3,825	395.5	55.0	31.4	1919	do
9	217776	LQKM	St. s.	QULPQUEEN.....	6,705	4,904	419.5	66.5	31.7	1919	Camden, N. J.
10	217776	LQKN	St. s.	WEST MUNHAM.....	6,176	4,401	401.4	63.2	31.9	1919	Vancouver, Wash.
11	217777	LQKP	St. s.	KEKETTICUT.....	5,072	3,740	402.0	63.0	32.0	1918	Oakland, Calif.
12	217778	LQKR	St. s.	WEST MUNHAM.....	5,753	3,571	410.0	64.2	27.0	1919	Portland, Oreg.
13	217780	LQKS	St. s.	GALAHAD.....	5,728	3,547	409.6	64.4	27.4	1919	Baltimore, Md.
14	217791	LQKW	St. s.	MANHATTAN ISLAND.....	4,834	3,015	396.8	62.2	27.4	1919	Arlington, N. J.
15	217794	LQMC	St. s.	HENRY CLAY.....	8,106	6,308	439.0	60.2	33.7	1919	Gloucester City, N. J.
16	217795	LQMD	St. s.	Cleopatra.....	415	107	142.0	31.6	14.4	1919	South Somerset, Mass.
17	217799	LQME	St. s.	SCHODACK.....	4,071	3,070	390.0	64.2	27.6	1919	Hog Island, Pa.
18	217800	LQMN	St. s.	SCHODACK.....	5,011	3,110	390.0	64.2	27.6	1919	do
19	217802	LQMO	St. s.	CEROSO.....	2,323	1,304	251.0	43.6	22.2	1919	Duluth, Minn.
20	217805	LQMW	St. s.	ISOBEL WEEMA.....	2,323	1,301	251.0	43.6	22.2	1919	do
21	217806	LQMW	St. s.	ROSEHILL.....	6,868	5,261	409.6	64.2	27.1	1919	Seattle, Wash.
22	217810	LQNH	St. s.	COWRY.....	2,377	1,413	253.4	43.7	24.5	1919	Ecorse, Mich.
23	217811	LQNG	St. s.	HENRY STEERS.....	3,313	212	126.5	25.1	13.3	1919	Wilmington, Del.
24	217815	LQNG	St. s.	VAUCONDA.....	5,423	3,345	409.7	64.2	27.4	1919	Harrisman, Pa.
25	217818	LQNJ	St. s.	TOLLARD.....	5,874	3,600	409.0	64.4	27.4	1919	Groton, Conn.
26	217819	LQNK	St. s.	COPALGHOVE.....	2,324	1,306	251.0	43.6	22.2	1919	Superior, Wis.
27	217820	LQNT	St. s.	MUNSLIA.....	2,220	1,330	280.0	44.1	19.2	1919	Portland, Oreg.
28	217834	LQNV	St. s.	Mary A. Hinkel.....	415	107	142.0	31.6	14.4	1918	South Somerset, Mass.
29	217835	LQNW	St. s.	Volant.....	415	107	142.0	31.6	14.4	1919	do
30	217837	LQPC	St. s.	LARA.....	2,067	1,760	300.0	44.1	22.9	1910	Wilmington, Del.
31	217839	LQPF	St. s.	OZETTE.....	6,078	4,498	401.9	53.2	32.0	1910	Seattle, Wash.
32	217840	LQPG	St. s.	WESTERN KNIGHT.....	5,779	3,578	409.8	64.2	29.2	1910	do
33	217841	LQPH	Sch.	SnetInd.....	1,470	1,305	234.5	45.2	18.3	1910	do
34	217844	LQPJ	St. s.	MAKAWELL.....	2,652	1,634	253.4	43.6	25.2	1919	Ashland, Ohio
35	217851	LQPR	St. s.	JACK.....	2,622	1,617	251.0	43.6	26.2	1919	Ashland, Ohio
36	217857	LQPW	St. s.	LAKE FUGARD.....	2,607	1,603	251.0	43.6	26.2	1919	Huffalo, N. Y.
37	217859	LQRB	St. s.	LILLIAN LUCKENBACH.....	8,536	5,369	448.0	60.2	28.2	1919	Chester, Pa.
38	217860	LQRO	St. s.	CASTLE TOWN.....	3,321	2,029	321.7	50.0	21.6	1919	Gloucester, N. J.
39	217861	LQRD	St. s.	WEST MAXIMUS.....	5,501	4,006	409.6	64.2	27.1	1919	Seattle, Wash.
40	217869	LQRI	St. s.	CENTURION.....	415	107	142.0	31.6	14.4	1919	South Somerset, Mass.
41	217870	LQRI	St. s.	CORAPEAK.....	2,153	1,280	250.5	43.7	20.1	1910	Manitowoc, Wis.
42	217871	LQRK	St. s.	COQUINA.....	2,140	1,281	250.5	43.7	20.1	1910	do
43	217883	LQRS	St. s.	LEWIS LUCKENBACH.....	10,602	6,784	466.0	68.2	37.2	1919	Quincy, Mass.
44	217885	LQRV	St. s.	SANGAMON.....	5,083	3,113	390.0	64.2	27.0	1919	Hog Island, Pa.
45	217890	LQRW	St. s.	SCHENECTADY.....	5,114	3,102	390.0	64.2	27.6	1919	do
46	217897	LQSB	St. s.	SARCOXIE.....	5,116	3,103	390.0	64.2	27.0	1910	do
47	217888	LQSC	St. s.	BARLOW.....	425	200	142.0	27.7	14.8	1910	Elizabeth, N. J.
48	217890	LQSD	St. s.	BARKHAMATEAD.....	437	203	142.0	27.7	14.8	1910	do
49	217890	LQSF	St. s.	DIO.....	4,823	3,038	380.8	62.2	27.4	1910	Arlington, N. J.
50	217892	LQSG	St. s.	EDMONT.....	6,865	5,257	409.6	64.2	27.1	1919	Seattle, Wash.
51	217905	LQSP	St. s.	BEACONHILL.....	7,071	4,300	431.8	50.2	31.8	1910	Sparrows Point, Md.
52	217906	LQSR	St. s.	WEST CAJOT.....	5,432	3,339	410.0	61.4	27.2	1919	Los Angeles, Calif.
53	217910	LQST	St. s.	POUGHKEEPSIE.....	5,588	3,460	400.5	64.2	30.4	1919	Newburgh, N. Y.
54	217911	LQSV	St. s.	DAVID C. REID.....	5,074	3,530	400.8	64.3	31.4	1919	Chester, Pa.
55	217919	LQTD	St. s.	WEST CHEROW.....	6,188	4,628	400.8	61.2	27.7	1919	Portland, Oreg.
56	217920	LQTF	St. s.	SHENANDOAH.....	6,531	4,058	410.8	66.1	31.1	1919	Bath, Mo.
57	217921	LQTG	St. s.	STEADFAST.....	7,588	4,854	440.0	50.0	35.2	1919	Alameda, Calif.
58	217921	LQTH	St. s.	MASCA.....	3,286	2,002	324.0	46.2	25.0	1919	do
59	217926	LQTK	St. s.	PASSAIC BRIDGE.....	3,283	2,000	324.0	46.2	25.0	1910	do
60	217927	LQTM	St. s.	NATIONAL BRIDGE.....	3,515	2,179	324.0	46.2	25.0	1910	do
61	217928	LQTN	St. s.	MALAMA.....	3,275	1,996	324.0	46.2	25.0	1910	do
62	217929	LQTP	St. s.	WISCONSIN BRIDGE.....	3,515	2,179	324.0	46.2	25.0	1910	do
63	217930	LQTR	Sch.	Joseph J. Hoek.....	1,032	982	209.4	30.2	16.3	1919	Baltimore, Md.
64	217931	LQTS	St. s.	ORLEANS.....	6,216	3,841	395.5	55.0	31.4	1919	Kearny, N. J.
65	217932	LQTV	St. s.	GOLDEN CLOUD.....	5,613	3,621	410.5	61.3	27.2	1919	Los Angeles, Calif.
66	217933	LQTW	St. s.	HAWAIIAN.....	6,261	3,830	404.0	63.9	26.2	1919	Philadelphia, Pa.
67	217935	LQVH	St. s.	WEST HARBOUR.....	6,280	3,926	410.0	61.2	27.0	1919	Portland, Oreg.
68	217940	LQVC	St. s.	WEST NOHO.....	5,760	3,564	409.8	64.2	27.7	1919	do
69	217947	LQVD	St. s.	Woodman.....	353	103	120.0	20.0	13.7	1919	Solomons, Md.
70	217948	LQVF	St. s.	SACUOS.....	4,985	3,018	390.0	61.2	27.0	1919	Hog Island, Pa.
71	217939	LQVG	St. s.	Craftsman.....	353	107	120.0	20.0	13.7	1919	Solomons, Md.
72	217911	LQVI	St. s.	MICHAEL TRACY.....	201	63	100.8	21.7	25.1	1910	Brooklyn, N. Y.
73	217952	LQVM	St. s.	HEFRON.....	7,611	4,896	410.0	60.0	35.2	1910	Alameda, Calif.

Merchant Vessels

Line No.	Service	Crew	Horsepower	Name of owner	Home port	Address of owner
1	Frt.	43	2,600	U. S. Shipping Board	Portland, Ore.	514 Spalding Building.
2	Tnk.	34	2,600	Cape S. S. Co. (Del.)	Philadelphia, Pa.	Widener Building.
3	Frt.	42	1,350	Morton Salt Co. (Ill.)	Chicago, Ill.	208 West Washington Street.
4	Frt.	26	1,350	Matson Navigation Co. (Del.)	San Francisco, Calif.	215 Market Street.
5	Frt.	30	1,200	Ansonia S. S. Corporation (Del.)	Wilmington, Del.	19-21 Dover Green, Dover, Del.
6	Frt.	32	1,100	U. S. Shipping Board ¹	New York, N. Y.	45 Broadway.
7	Frt.	42	2,500	do	Newark, N. J.	do
8	Frt.	64	2,500	do	do	do
9	Tnk.	41	2,600	Guilf Rolling Co. (Tex.)	Port Arthur, Tex.	West Port Arthur, Tex.
10	Frt.	51	2,800	U. S. Shipping Board	Portland, Ore.	514 Spalding Building.
11	Frt.	40	2,800	do	San Francisco, Calif.	369 Pine Street.
12	Frt.	44	2,600	do	Portland, Ore.	514 Spalding Building.
13	Frt.	44	2,600	do	Baltimore, Md.	22 Light Street.
14	Frt.	31	2,500	Finkbine-Guild Transportation Co. (Del.)	Wilmington, Del.	Du Pont Building.
15	Frt.	46	3,200	U. S. Shipping Board	Philadelphia, Pa.	Bourse Building.
16	Tow.	14	850	Cumco (N. J.)	New York, N. Y.	11 Moore Street.
17	Frt.	37	2,500	U. S. Shipping Board	Savannah, Ga.	Drayton and St. Julian Sts.
18	Frt.	37	2,500	do	Philadelphia, Pa.	Bourse Building.
19	Frt.	27	1,250	do	New York, N. Y.	45 Broadway.
20	Frt.	27	1,250	Baltimore & Carolina Steamship Co. (Md.)	Baltimore, Md.	107 5, Pratt Street.
21	Frt.	45	2,500	U. S. Shipping Board	Seattle, Wash.	811 Railroad Avenue South.
22	Frt.	37	1,350	Hammond Lumber Co. (Del.)	San Francisco, Calif.	200 California Street.
23	Tow.	17	750	Henry Steers (N. Y.)	New York, N. Y.	17 Battery Place.
24	Frt.	45	3,000	U. S. Shipping Board	Philadelphia, Pa.	Bourse Building.
25	Frt.	42	2,500	do	New London, Conn.	do
26	Frt.	27	1,200	do	New York, N. Y.	45 Broadway.
27	Frt.	29	1,100	Munson S. S. Line (N. Y.)	do	67 Wall Street.
28	Tow.	18	1,000	Columbia Dredging Corporation (N. Y.)	do	50 Church Street.
29	Tow.	29	1,000	U. S. Shipping Board	Fall River, Mass.	do
30	Frt.	33	1,650	Atlantic & Caribbean Steam Navigation Co. (Mo.)	Wilmington, Del.	do
31	Frt.	44	3,500	U. S. Shipping Board	Seattle, Wash.	811 Railroad Avenue, South
32	Frt.	60	3,500	American South African Line (N. Y.)	New York, N. Y.	39 Cortlandt Street.
33	Frt.	11	do	Joseph W. Gorman	Boston, Mass.	Worcester, Mass.
34	Frt.	26	1,350	Matson Navigation Co. (Calif.)	San Francisco, Calif.	215 Market Street.
35	Frt.	32	1,900	Jack Steamship Corporation (Del.)	Duluth, Minn.	McDougal Terminal.
36	Frt.	36	1,200	U. S. Shipping Board	New York, N. Y.	45 Broadway.
37	Frt.	64	6,000	Lukenbach S. S. Co. (Del.)	do	44 Whitehall Street.
38	Frt.	26	1,650	Chas. Nelson Co. (Calif.)	San Francisco, Calif.	230 California Street.
39	Frt.	31	2,500	U. S. Shipping Board	Seattle, Wash.	811 Railroad Avenue South
40	Tow.	20	1,000	do	Houston, Tex.	do
41	Frt.	27	1,250	Charles F. Webb	Boston, Mass.	110 State Street.
42	Frt.	31	1,160	Pillsbury & Curtis (Calif.)	San Francisco, Calif.	351 California Street.
43	Frt.	62	4,600	Lukenbach S. S. Co. (Del.)	New York, N. Y.	44 Whitehall Street.
44	Frt.	39	2,600	U. S. Shipping Board	Philadelphia, Pa.	Bourse Building.
45	Frt.	29	2,500	American Seattle Line (Del.)	New York, N. Y.	5 Broadway.
46	Frt.	35	2,500	U. S. Shipping Board	Philadelphia, Pa.	Bourse Building.
47	Tow.	22	800	Ford Motor Co.	Detroit, Mich.	Highland Park.
48	Tow.	22	800	Pringle Barge Line Co. (Ohio.)	Cleveland, Ohio.	610 Rockefeller Building.
49	Frt.	31	3,000	Finkbine-Guild Transportation (Del.)	Wilmington, Del.	Du Pont Building.
50	Frt.	30	3,500	U. S. Shipping Board	Seattle, Wash.	811 Railroad Avenue South.
51	Tnk.	35	2,600	Beacon Oil Co. (Mass.)	Boston, Mass.	Everett, Mass.
52	Frt.	47	3,500	U. S. Shipping Board	Los Angeles, Calif.	do
53	Frt.	63	3,000	do	New York, N. Y.	45 Broadway.
54	Tnk.	34	2,600	John Jay Shipping Corporation (N. Y.)	do	15 Moore Street.
55	Frt.	42	2,500	U. S. Shipping Board	Portland, Ore.	514 Spalding Building.
56	Tnk.	37	3,000	Texas Co. (Del.)	Wilmington, Del.	7 West Tenth Street.
57	Frt.	45	3,000	U. S. Shipping Board	San Francisco, Calif.	369 Pine Street.
58	Frt.	37	1,700	do	Newark, N. J.	do
59	Frt.	37	1,800	do	do	do
60	Frt.	41	1,500	do	do	do
61	Frt.	36	1,600	Matson Navigation Co. (Calif.)	San Francisco, Calif.	215 Market Street.
62	Frt.	37	1,500	American Steamship Corporation (Del.)	New York, N. Y.	18 Broadway.
63	Frt.	4	do	Eastern Transportation Co. (Iuc.)	Wilmington, Del.	Ford Building.
64	Frt.	36	2,500	Oriental Navigation Co. (Del.)	New York, N. Y.	17 Battery Place.
65	Frt.	50	2,800	Oceanic & Oriental Navigation Co. (Del.)	San Francisco, Calif.	215 Market Street.
66	Frt.	40	3,000	American-Hawallian Steamship Co. (N. J.)	New York, N. Y.	10 Bridge Street.
67	Frt.	41	2,500	U. S. Shipping Board	Portland, Ore.	514 Spalding Building.
68	Frt.	42	2,500	do	do	do
69	Tow.	13	1,000	Caillit Towing Line (N. J.)	New York, N. Y.	11 Moore Street.
70	Frt.	30	2,500	Export Steamship Corporation (N. Y.)	do	25 Broadway.
71	Tow.	21	1,000	M. J. Dady Engineering & Constructing Co. (N. Y.)	do	367 Fulton Street, Brooklyn.
72	Tow.	13	800	Thomas Tracy	do	1 Broadway
73	Frt.	38	3,000	Heifron Steamship Co. (Del.)	Tacoma, Wash.	Tacoma Building.

¹Sold to Ford Motor Co.

Merchant Vessels

Line No.	Official No.	Signal letters	Reg.	Name of vessel	Tonnage		Dimensions			When built	Where built
					Gross	Net	Length	Breadth	Depth		
1	217953	LQVN	St. s.	COAXET.....	0, 038	3, 742	401.4	53.2	31.9	1919	Vancouver, Wash.....
2	217961	LQVS	St. s.	WEST TOTANT.....	5, 628	3, 483	410.0	54.2	27.6	1919	Portland, Ore.....
3	217962	LQVT	St. s.	SEA BIRD.....	3, 383	1, 169	150.4	25.0	13.3	1919	South Portland, Me.....
4	217970	LQWB	St. s.	CALVERT.....	4, 071	2, 514	339.3	40.1	26.5	1919	Baltimore, Md.....
5	217971	LQWD	St. s.	LAKE INAHU.....	2, 622	1, 619	251.0	43.6	26.2	1919	Lorain, Ohio.....
6	217972	LQWE	St. s.	GLYMONT.....	2, 792	1, 672	259.0	44.1	29.2	1919	Portland, Ore.....
7	217973	LQWF	St. s.	GUNSTON HALL.....	6, 182	3, 811	462.6	63.0	32.0	1919	Alexandria, Va.....
8	217978	LQWG	St. s.	BROOKINGS.....	2, 327	1, 388	253.4	43.6	25.1	1919	Ashtabula, Ohio.....
9	217981	LQWH	St. s.	WEST HEMBRIE.....	5, 770	3, 605	409.7	51.2	27.7	1919	Seattle, Wash.....
10	217983	LQWK	St. s.	ONEDIA.....	2, 664	1, 654	251.0	43.6	26.1	1919	Wyandotte, Mich.....
11	217994	LQWP	St. s.	ELDENA.....	0, 900	5, 321	402.6	54.2	27.1	1919	Seattle, Wash.....
12	217997	LQWS	St. s.	LOUISVILLE BRIDGE.....	3, 283	2, 060	321.0	46.2	25.0	1919	Newark, N. J.....
13	217998	LQWT	St. s.	ANNISTON.....	3, 545	2, 179	321.0	46.2	25.0	1919	do.....
14	218001	LQVW	Ol. s.	TEXACO 145.....	590	350	147.7	30.1	12.4	1919	Bath, Me.....
15	218002	LQVQ	St. s.	SCHOODIC.....	4, 932	2, 950	390.0	51.2	27.6	1919	Hog Island, Pa.....
16	218003	LQVH	St. s.	ROMULUS.....	5, 104	3, 748	391.8	51.3	28.8	1919	Wilmington, Del.....
17	218004	LQVU	St. s.	WAUKEGAN.....	0, 209	3, 836	395.5	55.0	31.4	1919	Kearny, N. J.....
18	218005	LQVJ	St. s.	MAHAGONA.....	2, 512	1, 531	253.4	43.7	21.5	1919	Ecorse, Mich.....
19	218006	LQVH	Ol. s.	MUNCOVE.....	2, 437	1, 358	253.4	43.7	24.5	1919	do.....
20	218009	LQVH	St. s.	BARRALTON.....	325	209	142.0	27.7	14.8	1919	Elizabeth, N. J.....
21	218010	LQVH	St. s.	WEST QUEBEE.....	5, 711	3, 539	410.0	44.2	27.6	1919	Portland, Ore.....
22	218017	LQVU	St. s.	EDGEWOOD.....	7, 038	5, 388	409.6	51.2	27.1	1919	Seattle, Wash.....
23	218018	LQVJ	St. s.	CITY OF EUREKA.....	5, 728	3, 511	410.0	54.2	27.6	1919	Portland, Ore.....
24	218019	LQVH	St. s.	WAUKAU.....	6, 126	3, 795	400.7	51.2	30.4	1919	Harriman, Pa.....
25	218021	LQVU	Sch.	Alce Vortzone.....	1, 145	1, 632	193.0	41.0	19.8	2019	Biloxi, Miss.....
26	218022	LQVU	Se. b.	Fulmorth.....	2, 236	2, 073	274.2	46.2	21.4	1919	Bath, Me.....
27	218025	LQVH	St. s.	WEST IRMO.....	5, 900	3, 670	409.8	54.2	29.2	1919	Seattle, Wash.....
28	218026	LQVH	St. s.	A. G. WELLS.....	418	199	142.0	27.5	14.6	1919	Superior, Wis.....
29	218027	LQCF	St. s.	TEXMAR.....	5, 595	3, 439	410.5	54.3	27.2	1919	Los Angeles, Calif.....
30	217704	LQCF	St. s.	OCCAN.....	301	96	135.0	22.8	13.4	1918	Superior, Wis.....
31	216973	LQCH	St. s.	RIFFLE.....	301	96	135.0	22.8	13.4	1918	do.....
32	218033	LQVJ	St. s.	WEST ASHAWA.....	5, 669	4, 095	410.5	54.0	27.0	1919	South San Francisco, Calif.....
33	218036	LQCM	Ol. s.	Trollind.....	2, 174	1, 590	243.7	47.3	21.2	1919	Seattle, Wash.....
34	218038	LQCN	St. s.	YESORING.....	6, 749	3, 556	409.0	54.4	27.4	1919	Baltimore, Md.....
35	218039	LQCP	St. s.	KISHACQUILLAS.....	5, 939	3, 046	390.0	54.4	27.0	1919	Hog Island, Pa.....
36	218040	LRCQ	St. s.	FRANCIS WEEMS.....	2, 323	1, 394	251.0	43.6	22.2	1919	Duluth, Minn.....
37	218042	LRCG	St. s.	GUIMBA.....	6, 100	4, 545	402.6	63.0	32.0	1918	Oakland, Calif.....
38	218048	LRCV	St. s.	WEST CONOR.....	5, 436	3, 405	410.0	54.4	27.2	1919	Los Angeles, Calif.....
39	218057	LRCV	St. s.	CORNUCOPIA.....	2, 153	1, 280	250.5	43.7	20.1	1919	Manitowoc, Wis.....
40	218058	LRCW	St. s.	NANCY WEEMS.....	2, 153	1, 280	250.5	43.7	20.1	1919	do.....
41	218059	LQVH	St. s.	POINT BONITA.....	3, 283	2, 060	321.0	46.2	25.0	1919	Newark, N. J.....
42	218059	LQVH	St. s.	LAKE HILTEGE.....	2, 664	1, 654	251.0	43.6	26.1	1919	Wyandotte, Mich.....
43	218062	LQVH	St. s.	BARRANTA.....	418	200	142.0	27.7	14.8	1919	Elizabeth, N. J.....
44	218064	LQVH	St. s.	PENOSCOT.....	2, 499	1, 490	253.4	43.6	25.1	1919	Ashtabula, Ohio.....
45	218067	LQVH	St. s.	ANDREA F. LUCKENBACH.....	10, 725	6, 825	409.0	68.2	37.2	1919	Quincy, Mass.....
46	218068	LQVH	St. s.	POLYHUS.....	7, 941	5, 359	409.6	54.2	27.1	1919	Seattle, Wash.....
47	218070	LQVH	St. s.	CHAFARIEL.....	2, 323	1, 394	251.0	43.6	22.2	1919	Duluth, Minn.....
48	218071	LQVH	St. s.	HUMACONNA.....	418	199	142.0	27.5	14.6	1919	Superior, Wis.....
49	218072	LQVH	St. s.	HUMBER.....	418	199	142.0	27.5	14.6	1919	do.....
50	218074	LQVH	St. s.	HULVER.....	418	199	142.0	27.5	14.6	1919	do.....
51	218075	LQVH	St. s.	CHAMBERINO.....	2, 323	1, 394	251.0	43.6	22.2	1919	Duluth, Minn.....
52	218076	LQVH	St. s.	CHANTIER.....	2, 323	1, 394	251.0	43.6	22.2	1919	do.....
53	218077	LQVH	St. s.	LOHAIN.....	0, 213	3, 830	395.5	55.0	31.4	1919	Kearny, N. J.....
54	218078	LQVH	St. s.	YOUNGSTOWN.....	0, 633	4, 121	395.5	55.0	31.4	1919	do.....
55	218083	LQVH	Sch.	BRADFORD E. JONES.....	1, 648	1, 510	221.0	42.2	22.0	1919	Boothbay Harbor, Me.....
56	218085	LQVH	St. s.	OSAGUMSICK.....	6, 034	4, 483	401.9	53.1	32.0	1919	Seattle, Wash.....
57	218088	LQVH	Ol. s.	SEEKONK.....	4, 998	3, 114	390.0	54.2	27.6	1919	Hog Island, Pa.....
58	218089	LQVH	St. s.	SATARTIA.....	4, 994	3, 021	390.0	54.2	27.6	1919	do.....
59	218091	LQVH	St. s.	Commissloner.....	272	129	108.3	28.3	13.0	1918	Brunswick, Ga.....
60	218095	LQVH	St. s.	WALDEN.....	5, 511	3, 397	400.5	54.2	30.4	1919	Newburgh, N. Y.....
61	218099	LQVH	St. s.	WEST CELERON.....	5, 763	3, 554	409.8	54.2	27.7	1919	Portland, Ore.....
62	218097	LQVH	St. s.	WEST CELINA.....	0, 187	3, 838	409.8	54.2	27.7	1919	do.....
63	218098	LQVH	St. s.	DIABLO.....	6, 997	4, 467	402.5	53.0	32.0	1919	Baypoint, Calif.....
64	218099	LQVH	St. s.	Margaret A. Howard.....	475	218	130.6	30.3	15.7	1919	Savannah, Ga.....
65	218100	LQVH	St. s.	LAKE ELKWOOD.....	2, 730	1, 693	253.4	43.6	26.0	1919	Ecorse, Mich.....
66	218102	LQVH	St. s.	CASCADE.....	4, 830	3, 635	380.2	53.1	26.9	1919	Tacoma, Wash.....
67	218104	LQVH	St. s.	HOOKER NO. 2.....	285	163	111.2	26.5	12.0	1919	Baltimore, Md.....
68	218111	LQVH	St. s.	WEST HEMATHIE.....	5, 621	3, 491	409.7	54.2	27.7	1919	Seattle, Wash.....
69	251112	LQVH	Sch.	Virginia Dare.....	1, 569	1, 425	228.4	41.2	22.8	1919	Newcastle, Me.....
70	218115	LQVH	St. s.	LAKE OHLTA.....	2, 664	1, 654	251.0	43.6	26.1	1919	Wyandotte, Mich.....
71	218128	LQVH	St. s.	SANTA ELISA.....	5, 994	3, 921	360.3	51.7	23.1	1919	Camden, N. J.....
72	218135	LQVH	Sch.	Eleanor Taylor.....	795	601	172.6	38.0	15.0	1919	Brunswick, Ga.....
73	218136	LQVH	St. s.	BLAIR.....	4, 971	3, 070	390.0	51.2	27.6	1919	Hog Island, Pa.....
74	218137	LQVH	St. s.	LEFAN.....	5, 190	3, 371	400.7	54.2	30.4	1919	Harriman, Pa.....

* Sold to Consolidated Fisheries, Wilmington, Del., but not yet documented.

Merchant Vessels

Line No.	Service	Crew	Horse-power	Name of owner	Home port	Address of owner
1	Frt.	41	2,800	U. S. Shipping Board.....	Portland, Oreg.....	514 Spalding Building.
2	Frt.	42	2,500	do.....	do.....	Do.
3	Fsh.	2	700	Consolidated Fisheries Co. (Del.).....	Wilmington, Del.....	Lewes, Del.
4	Frt.	49	1,800	U. S. Shipping Board.....	Baltimore, Md.....	22 Light Street.
5	Frt.	31	1,300	do.....	Norfolk, Va.....	Army Base.
6	Frt.	30	1,400	Charles Nelson Co. (Calif.).....	San Francisco, Calif.....	230 California Street.
7	Frt.	52	2,800	U. S. Shipping Board.....	Alexandria, Va.....	
8	Frt.	25	1,380	Andrew F. Mahony Co. (Calif.).....	San Francisco, Calif.....	1 Drumm Street.
9	Frt.	37	2,800	U. S. Shipping Board.....	Seattle, Wash.....	811 Railroad Avenue South.
10	Frt.	24	1,500	Clyde S. S. Co. (Me.).....	New York, N. Y.....	Pier 36, North River.
11	Frt.	41	3,500	U. S. Shipping Board.....	Seattle, Wash.....	811 Railroad Avenue South.
12	Frt.	37	1,500	do.....	Newark, N. J.....	
13	Frt.	37	1,500	do.....	do.....	
14	Tnk.	13	400	Texas Co. (Del.).....	Wilmington, Del.....	7 West Tenth Street.
15	Frt.	43	2,500	U. S. Shipping Board.....	Philadelphia, Pa.....	Bourse Building.
16	Tnk.	36	2,700	Steamer Romulus Corporation (N. Y.).....	New York, N. Y.....	79 Madison Avenue.
17	Frt.	51	2,500	U. S. Shipping Board.....	Newark, N. J.....	
18	Frt.	20	1,350	Matson Navigation Co. (Calif.).....	San Francisco, Calif.....	216 Market Street.
19	Frt.	25	800	Munson S. S. Line (N. Y.).....	New York, N. Y.....	67 Wall Street.
20	Tow.	18	800	Ford Motor Co. (Del.).....	Detroit, Mich.....	Dearborn, Mich.
21	Frt.	42	2,500	U. S. Shipping Board.....	Portland, Oreg.....	514 Spalding Building.
22	Frt.	39	3,500	do.....	Seattle, Wash.....	811 Railroad Avenue South.
23	Frt.	43	2,500	Export Steamship Corporation (N. Y.).....	New York, N. Y.....	25 Broadway.
24	Frt.	39	3,000	U. S. Shipping Board.....	Philadelphia, Pa.....	Bourse Building.
25	Frt.	12		Felix Verzone.....	Mobile, Ala.....	101 South Ann Street.
26	Frt.	5		Staples Transportation Co. (Me.).....	Fall River, Mass.....	404 Davol Street.
27	Frt.	32	2,800	U. S. Shipping Board.....	New York, N. Y.....	15 Broadway.
28	Tow.	21	800	Atchison, Topeka & Santa Fe Railway Co. (Kans.).....	San Francisco, Calif.....	605 Market Street.
29	Frt.	41	2,500	Calmar S. S. Corporation (Del.).....	New York, N. Y.....	25 Broadway.
30	Cod.	24	450	Bay State Fishing Co. (Mass.).....	Boston, Mass.....	30 Fish Pier.
31	Cod.	24	450	do.....	do.....	Do.
32	Frt.	49	2,500	U. S. Shipping Board.....	San Francisco, Calif.....	369 Pine Street.
33	Frt.	29	1,000	American Motor Ship Co. (N. Y.).....	New York, N. Y.....	32 Broadway.
34	Frt.	41	2,500	U. S. Shipping Board.....	Baltimore, Md.....	22 Light Street.
35	Tnk.	42	2,500	do.....	Philadelphia, Pa.....	Bourse Building.
36	Frt.	29	1,250	Baltimore & Carolina Steamship Co. (Md.).....	Baltimore, Md.....	Pier 5, Pratt Street.
37	Ref.	50	2,800	U. S. Shipping Board.....	San Francisco, Calif.....	369 Pine Street.
38	Frt.	41	4,500	do.....	Los Angeles, Calif.....	
39	Frt.	30	1,250	Charles F. Webb.....	Boston, Mass.....	110 State Street.
40	Frt.	40	1,200	Baltimore & Carolina S. S. Co. (Md.).....	Baltimore, Md.....	Pier 5, East Pratt Street.
41	Frt.	37	1,500	Gulf Pacific Line (Calif.).....	San Francisco, Calif.....	240 Front Street.
42	Frt.	25	1,350	Luko (Hildegard S. S. Co. (Ala.).....	Mobile, Ala.....	7 St. Michael Street.
43	Tow.	22	800	New Orleans Coal & Bldg. Towboat Co. (Del.).....	New Orleans, La.....	United Fruit Building.
44	Frt.	32	1,350	Penobscot S. S. Co. (Mass.).....	Boston, Mass.....	70 Kilby Street.
45	Frt.	52	6,000	Lauckenbach S. S. Co. (Del.).....	New York, N. Y.....	41 Whitehall Street.
46	Frt.	41	3,500	U. S. Shipping Board.....	Seattle, Wash.....	811 Railroad Avenue South.
47	Frt.	37	1,450	do.....	New York, N. Y.....	45 Broadway.
48	Tow.	15	1,250	Merrill & King Lumber Co. (Wash.).....	Seattle, Wash.....	White Building.
49	Tow.	21	850	Ford Motor Co. (Del.).....	Detroit, Mich.....	Highland Park, Mich.
50	Tow.	22	800	Mobile Towing & Wrecking Co. (Ala.).....	Mobile, Ala.....	Foot Dauphin Street.
51	Frt.	41	1,250	U. S. Shipping Board.....	New York, N. Y.....	45 Broadway.
52	Frt.	41	1,250	do.....	do.....	Do.
53	Frt.	51	2,500	do.....	Newark, N. J.....	
54	Frt.	33	2,000	do.....	do.....	
55	Frt.	12		New England Marlino Co. (Me.).....	Boston, Mass.....	131 State Street.
56	Frt.	41	3,500	U. S. Shipping Board.....	Seattle, Wash.....	811 Railroad Avenue South.
57	Frt.	33	2,250	Seekonk Corporation (N. Y.).....	Philadelphia, Pa.....	Draxel Building.
58	Frt.	40	12,500	U. S. Shipping Board.....	do.....	Bourse Building.
59	Wrk.	10	600	Meritt-Chapman & Scott Corporation (Del.).....	New York, N. Y.....	17 Battery Place.
60	Frt.	53	3,000	U. S. Shipping Board.....	do.....	45 Broadway.
61	Frt.	43	2,500	do.....	Portland, Oreg.....	514 Spalding Building.
62	Frt.	34	2,500	do.....	do.....	Do.
63	Frt.	37	2,800	do.....	San Francisco, Calif.....	369 Pine Street
64	Tow.	18	000	Thomas J. Howard.....	New York, N. Y.....	1 Broadway.
65	Frt.	42	1,500	U. S. Shipping Board.....	Detroit, Mich.....	
66	Frt.	50	2,500	do.....	Tacoma, Wash.....	
67	Tow.	11	950	Bunker Contracting Co. (N. J.).....	New York, N. Y.....	27 State Street.
68	Frt.	60	2,880	U. S. Shipping Board.....	Seattle, Wash.....	811 Railroad Avenue South.
69	Frt.	12		Amos D. Carver.....	New York, N. Y.....	39 Water Street.
70	Frt.	41	1,200	U. S. Shipping Board.....	Norfolk, Va.....	Army Base.
71	Frt.	43	3,850	Grace S. S. Co. (Del.).....	New York, N. Y.....	10 Hanover Square.
72	Frt.	7		Brunswick Bank & Trust Co. (Ga.).....	Brunswick, Ga.....	Brunswick Bank & Trust Co. Building.
73	Frt.	43	2,500	U. S. Shipping Board.....	Philadelphia, Pa.....	Bourse Building.
74	Frt.	45	3,000	do.....	do.....	Do.

(Sold to Ford Motor Co.)

Merchant Vessels

Line No.	Official No.	Signal letters	Rig	Name of vessel	Tonnage		Dimensions			When built	Where built
					Gross	Net	Length	Breadth	Depth		
1	218130	LRID	St. s.	Henry W. Conant	226	178	124.4	22.3	10.1	1910	Millford, Del.
2	218143	LRIF	St. s.	WEST HARBAN	6,267	3,003	410.0	54.2	27.6	1910	Portland, Oreg.
3	218144	LRIG	Ol. s.	SILVERSPRUCE	3,424	2,107	333.8	48.0	21.9	1910	Jacksonville, Fla.
4	218149	LRIJ	St. s.	CHECHUNG	6,163	4,630	402.6	53.0	32.0	1910	Oakland, Calif.
5	218155	LRIM	Fl. s.	BESSEMER	4,923	3,459	364.9	51.0	29.5	1910	Gloster, Calif.
6	218156	LRIN	St. s.	W. J. CROSBY	2,496	1,401	253.4	43.6	25.1	1910	Ashtabula, Ohio
7	218157	LRIP	St. s.	HARRY LUCKENBACH	8,713	5,489	418.9	60.2	28.2	1910	Chester, Pa.
8	218160	LRIQ	St. s.	YORK HARBOR	2,427	1,471	264.0	42.2	21.9	1910	Mariners Harbor, N. Y.
9	218164	LRIS	St. s.	YAKLOK	6,016	4,426	401.9	53.1	32.0	1910	Seattle, Wash.
10	218165	LRIT	St. s.	BALSAM	4,749	2,972	377.0	52.0	26.8	1910	Shooters Island, N. Y.
11	218170	LRJB	Se. b.	Palfox	665	610	150.2	39.2	13.8	1910	Pensacola, Pa.
12	218178	LRJF	St. s.	BARRENFORK	418	200	142.0	27.7	14.8	1910	Elizabeth, N. J.
13	218179	LRJG	St. s.	BARRYTON	418	200	142.0	27.7	14.8	1910	do.
14	218181	LRJH	Sch.	Jonesport	1,322	1,174	230.0	37.6	19.6	1910	do.
15	218182	LRJK	Sch.	Lady Marlan	431	398	136.7	36.2	12.6	1910	Machias, Me.
16	218183	LRJM	St. s.	KISSOP	5,874	4,630	410.5	51.2	27.4	1910	Tampa, Fla.
17	218186	LRJN	St. s.	SAKOTAWAN	4,831	3,924	386.8	52.2	27.4	1910	Portsmouth, N. H.
18	218187	LRJP	Co. s.	TEXACO 146	484	324	117.7	30.1	12.4	1910	Arlington, N. Y.
19	218189	LRJQ	St. s.	REBUS	4,744	2,931	379.0	51.1	26.9	1910	Bath, Me.
20	218195	LRJT	St. s.	ELDRIDGE	7,001	5,482	402.6	51.2	27.1	1910	Tacoma, Wash.
21	218196	LRJV	St. s.	WILLWELLO	5,683	3,684	409.8	51.2	29.2	1910	Seattle, Wash.
22	218199	LRJW	St. s.	DOROTHY LUCKENBACH	8,530	5,360	418.0	60.2	28.2	1910	do.
23	218200	LRKB	St. s.	BRUSH	5,114	3,102	390.0	54.2	27.6	1910	Chester, Pa.
24	218205	LRKC	Sch.	James E. Coburn	987	898	189.4	39.3	19.0	1910	Hog Island, Pa.
25	218206	LRKD	Sch.	Esther K.	1,001	905	188.5	38.0	18.7	1910	South Orlington, Me.
26	218207	LRKF	St. s.	KNOXVILLE	3,283	2,001	324.0	46.2	25.0	1910	Dennysville, Me.
27	218208	LRKG	St. s.	MONTGOMERY	3,283	2,001	324.0	46.2	25.0	1910	Newark, N. J.
28	218209	LRKH	St. s.	HEGHA	7,588	4,818	410.0	60.0	35.2	1910	do.
29	218221	LRKM	St. s.	HOXBAL	6,958	4,329	431.8	50.2	31.8	1910	Alameda, Calif.
30	218222	LRKN	St. s.	WAJAN	6,038	3,742	401.4	53.2	31.0	1910	Sparrows Point, Md.
31	218224	LRKQ	St. s.	BOSTON	313	212	126.5	25.1	13.3	1910	Yanover, Wash.
32	218231	LRKS	St. s.	ORADE	2,619	1,637	251.0	43.6	26.2	1910	Baltimore, Md.
33	218232	LRKT	St. s.	WORCESTER	5,718	3,536	409.6	51.4	27.4	1910	Cleveland, Ohio
34	218239	LRMG	St. s.	JOHNSON CITY	3,370	2,060	321.0	46.2	25.0	1910	Groton, Conn.
35	218242	LRMK	St. s.	St. AUGUSTINE	3,283	2,000	321.0	46.2	25.0	1910	Newark, N. J.
36	218243	LRMN	St. s.	BUTTERCUP	418	200	142.0	27.7	14.8	1910	do.
37	218244	LRMP	St. s.	PUTTERRYIELD	429	203	142.0	27.7	14.8	1910	Elizabeth, N. J.
38	218247	LRMT	Sch.	Elizabeth Handl.	767	618	278.7	30.2	15.0	1910	Gullport, Miss.
39	218251	LRMW	St. s.	CUZO	5,496	3,443	410.5	54.3	27.2	1910	Long Beach, Calif.
40	218258	LRNF	St. s.	CLAIBORN	6,089	3,737	395.5	55.0	31.4	1910	Kearny, N. J.
41	218259	LRNG	St. s.	AMBRIDGE	6,631	4,111	399.5	55.0	41.4	1910	do.
42	218260	LRNH	St. s.	MULFA	6,139	4,604	402.0	53.0	32.0	1910	Oakland, Calif.
43	218268	LRNI	St. s.	ACE	2,616	1,611	251.0	43.6	26.2	1910	Lorain, Ohio
44	218280	LRNS	St. s.	WAXAHACHEE	5,497	3,370	400.7	54.2	30.4	1910	Harriman, Pa.
45	218281	LRNT	St. s.	NESHAMINY	6,126	3,500	400.7	51.2	30.4	1910	do.
46	218283	LRNW	St. s.	SCANTIC	6,109	3,097	300.0	54.2	27.6	1910	Hog Island, Pa.
47	218284	LRPB	St. s.	Et. CAPITAN	2,227	1,340	289.0	44.1	19.2	1910	Portland, Oreg.
48	218292	LRPF	St. s.	WEST NOSSKA	5,563	3,138	410.0	54.2	27.6	1910	do.
49	218293	LRPG	St. s.	IPSWICH	5,689	3,399	400.7	54.2	30.1	1910	Chester, Pa.
50	218294	LRPH	St. s.	WEST CALUM	5,910	3,744	410.0	54.4	27.2	1910	Los Angeles, Calif.
51	218295	LRPJ	St. s.	LAKE ELK WATER	2,730	1,693	253.4	43.6	26.0	1910	Ecorse, Mich.
52	218308	LRPK	Sch.	Nahant	1,289	1,181	226.6	37.0	19.2	1910	Chelsea, Mass.
53	218311	LRPQ	St. s.	TRIPP	5,703	3,613	409.8	54.2	27.7	1910	Portland, Oreg.
54	218312	LRPS	St. s.	DEER LODGE	6,187	3,852	409.8	54.2	27.7	1910	do.
55	218317	LRPV	Sch.	Cutler	1,322	1,170	210.0	37.0	19.6	1910	Machias, Me.
56	218322	LRPW	St. s.	WEST CAWTHON	5,531	4,094	410.5	54.3	27.2	1910	Los Angeles, Calif.
57	218323	LRQB	St. s.	WEST CHETAC	5,627	3,505	410.5	54.3	27.2	1910	do.
58	218328	LRQD	St. s.	WEST ALCOZ	5,606	4,230	410.5	54.0	27.0	1910	S. San Francisco, Calif.
59	218329	LRQE	St. s.	CUSHING	5,405	3,321	400.7	54.2	30.1	1910	Pensacola, Fla.
60	218330	LRQG	St. s.	LAKE FESTINA	2,559	1,586	251.8	43.0	25.8	1910	Toledo, Ohio
61	218333	LRQH	St. s.	CRAIGSMERE	2,490	1,480	253.4	43.6	25.1	1910	Ashtabula, Ohio
62	218334	LRQJ	Ol. s.	H. R. Humphreys	212	70	120.1	20.7	9.7	1910	Weems, Va.
63	218348	LRQM	St. s.	WINYAH	5,492	3,376	400.7	51.2	30.4	1910	Harriman, Pa.
64	218349	LRQN	St. s.	SALVATION LASS	4,985	3,057	390.0	51.2	27.6	1910	Hog Island, Pa.
65	218369	LRSC	St. s.	OSMININO	4,801	2,968	580.1	43.1	27.0	1910	Tacoma, Wash.
66	218370	LRSD	St. s.	QUITTACA	4,767	2,950	370.4	53.1	27.0	1910	do.
67	218371	LRSE	St. s.	EAST SIDE	4,760	2,899	377.0	52.0	26.8	1910	Shooters Island, N. Y.
68	218381	LRSG	St. s.	LAKE FESTUS	2,571	1,588	218.0	43.7	25.9	1910	Toledo, Ohio
69	218388	LRSK	St. s.	OHINOCO	4,991	3,059	376.4	52.3	27.0	1910	Sparrows Point, Md.
70	218389	LRSL	St. s.	ALPHA	5,771	3,395	400.8	54.3	31.4	1910	Chester, Pa.
71	218390	LRSN	St. s.	DOCHT	4,831	3,015	386.8	52.2	27.4	1910	Arlington, N. Y.
72	218391	LRSP	St. s.	MOUNT EVANS	6,267	3,063	410.0	51.2	27.0	1910	Portland, Oreg.
73	218408	LRSW	St. s.	MOONTZ	5,562	3,431	390.0	51.2	27.6	1910	Hog Island, Pa.
74	218409	LRTB	St. s.	PIPESTONE COUNTY	5,102	3,126	390.0	51.2	27.6	1910	do.
75	218416	LRTC	Co. s.	TEXACO 147	484	321	117.7	30.1	12.4	1910	Bath, Me.

Merchant Vessels

Line No.	Service	Crew	Horse-power	Name of owner	Home port	Address of owner
1	Fsh.	7	200	United Oil & Fertilizer Corporation (Va.)	Cape Charles, Va.	Chincoteague, Va.
2	Frt.	41	2,500	U. S. Shipping Board	Portland, Oreg.	514 Spalding Building.
3	Frt.	28	3,000	Clog Shipowning Corporation (Del.)	New York, N. Y.	44 Beaver Street.
4	Frt.	39	2,800	U. S. Shipping Board	San Francisco, Calif.	369 Pine Street.
5	Tnk.	32	2,400	Atlantic Refining Co. (Pa.)	Philadelphia, Pa.	260 South Broad Street.
6	Frt.	24	1,250	North Shore Transit Co. (Mich.)	Port Huron, Mich.	2614 Millitary Street.
7	Frt.	51	6,000	Luckenbach S. S. Co. (Del.)	New York, N. Y.	44 Whitehall Street.
8	Frt.	36	2,500	U. S. Shipping Board	do.	45 Broadway.
9	Frt.	45	2,800	do.	Seattle, Wash.	841 Railroad Avenue South.
10	Frt.	59	2,500	do.	New York, N. Y.	45 Broadway.
11	Frt.	2		Pensacola Barge and Transportation Co. (Fla.)	Pensacola, Fla.	812 South Palafox Street.
12	Tow.	18	800	S. A. Gullids	Charleston, S. C.	Mount Pleasant, S. C.
13	Tow.	20	800	Harrington Co. (N. J.)	New York, N. Y.	25 Beaver Street.
14	Frt.	4		Southern Transportation Co. (N. J.)	Philadelphia, Pa.	Commercial Trust Building.
15	Frt.	7		Gulf Ship Co. (Fla.)	Tampa, Fla.	719 Florida Avenue.
16	Frt.	57	2,800	U. S. Shipping Board	Portsmouth, N. H.	Du Pont Building.
17	Frt.	50	2,500	Finkbine-Guild Transportation Co. (Del.)	Wilmington, Del.	7 West Tenth Street.
18	Tnk.	13	300	Texas Co. (Del.)	do.	do.
19	Frt.	41	2,400	U. S. Shipping Board	Tacoma, Wash.	841 Railroad Avenue South.
20	Frt.	47	3,500	do.	Seattle, Wash.	67 Wall Street.
21	Frt.	51	2,500	American Intercoastal S. S. Corporation (Del.)	New York, N. Y.	44 Whitehall Street.
22	Frt.	48	5,000	Luckenbach S. S. Line (Del.)	do.	Bourse Building.
23	Frt.	42	2,500	U. S. Shipping Board	Philadelphia, Pa.	110 State Street.
24	Frt.	8		George D. Rogers	Boston, Mass.	202 South Monterey Street.
25	Frt.	7		J. M. Scott	Mobile, Ala.	do.
26	Frt.	37	1,500	U. S. Shipping Board	Newark, N. J.	Tacoma Building.
27	Frt.	36	1,500	do.	do.	Dover, Del.
28	Frt.	43	2,800	Heagra Steamship Co. (Del.)	Tacoma, Wash.	514 Spalding Building.
29	Tnk.	33	2,600	Malston Co. (Del.)	Wilmington, Del.	Equitable Building.
30	Frt.	44	2,800	U. S. Shipping Board	Portland, Oreg.	Pier 36, North River.
31	Tow.	18	750	Northern Barge Corporation (Del.)	Wilmington, Del.	do.
32	Frt.	32	1,500	Clyde Steamship Co. (Me.)	New York, N. Y.	do.
33	Frt.	45	2,500	U. S. Shipping Board	New London, Conn.	do.
34	Frt.	37	1,500	do.	Newark, N. J.	do.
35	Frt.	37	1,500	do.	do.	do.
36	Tow.	21	750	Ford Motor Co. (Del.)	Detroit, Mich.	Highland Park.
37	Tow.	21	800	Nowaygo Tug Line (Wis.)	Milwaukee, Wis.	Wisconsin Rapids, Wis.
38	Frt.	7		Walter E. Held	Bath, Me.	Georgetown, Me.
39	Frt.	45	2,500	Grace Steamship Co. (Del.)	New York, N. Y.	10 Hanover Square.
40	Frt.	54	2,500	U. S. Shipping Board	Newark, N. J.	do.
41	Frt.	54	2,500	do.	do.	do.
42	Frt.	41	2,800	do.	San Francisco, Calif.	369 Pine Street.
43	Frt.	36	1,300	Ace Steamship Corporation	Duluth, Minn.	McDougal Terminal.
44	Frt.	47	3,000	U. S. Shipping Board	Philadelphia, Pa.	Bourse Building.
45	Frt.	41	3,000	do.	do.	do.
46	Frt.	41	2,500	do.	do.	do.
47	Frt.	30	1,400	E. K. Wood Lumber Co. (Calif.)	San Francisco, Calif.	1 Drumm Street.
48	Frt.	44	2,500	U. S. Shipping Board	Portland, Oreg.	514 Spalding Building.
49	Frt.	38	2,500	Lancaster S. S. Corporation (N. Y.)	New York, N. Y.	25 Beaver Street.
50	Frt.	37	3,500	U. S. Shipping Board	Los Angeles, Calif.	Wilmington, Calif.
51	Frt.	42	1,500	do.	New York, N. Y.	45 Broadway.
52	Frt.	5		T. J. Hooper	Baltimore, Md.	Catonsville, Md.
53	Frt.	44	2,500	U. S. Shipping Board	Portland, Oreg.	514 Spalding Building.
54	Frt.	32	2,500	do.	do.	do.
55	Frt.	5		Southern Transportation Co. (N. J.)	Philadelphia, Pa.	Commercial Trust Building.
56	Frt.	31	2,500	American South African Line (N. Y.)	New York, N. Y.	25 Broadway.
57	Frt.	41	2,800	U. S. Shipping Board	Los Angeles, Calif.	do.
58	Frt.	40	3,500	do.	San Francisco, Calif.	369 Pine Street.
59	Frt.	42	3,000	do.	Pensacola, Fla.	do.
60	Frt.	35	1,500	do.	New York, N. Y.	45 Broadway.
61	Frt.	36	1,250	M. & J. Tracy (N. Y.)	do.	1 Broadway.
62	Fsh.	37	300	Bellows & Squires Co. (Va.)	Reedville, Va.	Ocran, Va.
63	Frt.	45	3,000	U. S. Shipping Board	Philadelphia, Pa.	Bourse Building.
64	Frt.	43	2,500	do.	do.	do.
65	Frt.	37	2,300	do.	Tacoma, Wash.	do.
66	Frt.	41	2,500	do.	do.	do.
67	Frt.	59	2,500	do.	New York, N. Y.	45 Broadway.
68	Frt.	28	1,500	do.	Toledo, Ohio	do.
69	Frt.	31	2,500	Oriental Navigation Co. (Del.)	New York, N. Y.	17 Battery Place.
70	Tnk.	35	3,000	Alpha S. S. Corporation (N. J.)	do.	16 Bridge Street.
71	Frt.	35	2,500	Finkbine-Guild Transportation Co. (Del.)	Wilmington, Del.	Du Pont Building.
72	Frt.	41	2,500	U. S. Shipping Board	Portland, Oreg.	514 Spalding Building.
73	Frt.	43	2,500	do.	Philadelphia, Pa.	Bourse Building.
74	Frt.	36	2,500	do.	do.	do.
75	Tnk.	13	300	Texas Co. (Del.)	Wilmington, Del.	7 West Tenth Street.

1 Sold to Ford Motor Co.

Merchant Vessels

Line No.	Official No.	Signal letters	Rig	Name of vessel	Tonnage		Dimensions			When built	Where built
					Gross	Net	Length	Breadth	Depth		
1	218417	LRTD	St. s.	EDMORE.....	6,099	5,442	400.6	64.2	27.1	1910	Seattle, Wash.....
2	218418	LRTF	St. s.	LAKE FARABEE.....	2,642	1,630	251.0	43.6	26.1	1910	Cleveland, Ohio.....
3	218426	LRTM	St. s.	WEST HENSHAW.....	5,681	3,520	409.7	64.2	27.7	1919	Seattle, Wash.....
4	218427	LRTN	St. s.	FALCON.....	2,966	1,700	300.0	44.1	22.9	1919	Wilmington, Del.....
5	218428	LRTP	St. s.	COSTIGAN.....	6,126	3,800	400.7	64.2	30.4	1919	Harriman, Pa.....
6	218435	LRTS	St. s.	ELMSFORD.....	6,865	5,318	409.6	64.2	27.1	1910	Seattle, Wash.....
7	218436	LRTV	St. s.	WATERTOWN.....	6,315	3,907	416.9	66.2	31.0	1910	Quincy, Mass.....
8	218437	LRTW	St. s.	LAKE GARTH.....	2,606	1,612	251.0	43.6	26.1	1910	Wyandotte, Mich.....
9	218438	LRTV	St. s.	LAKE OLASCO.....	2,606	1,612	251.0	43.6	26.1	1910	do.....
10	218439	LRVC	St. s.	MUNLON.....	2,606	1,612	251.0	43.6	26.1	1910	do.....
11	218448	LRVD	St. s.	LAKE ELLENORAH.....	2,081	1,662	254.3	43.6	26.0	1910	Ecorse, Mich.....
12	218450	LRVG	St. s.	LEHIGH.....	4,983	3,046	390.0	64.2	27.6	1910	Hog Island, Pa.....
13	218455	LRVK	St. s.	CALNO.....	3,283	2,000	324.0	46.2	25.0	1910	Newark, N. J.....
14	218457	LRVN	St. s.	PAWTUCKET.....	3,283	1,996	324.0	46.2	25.0	1910	do.....
15	218458	LRVP	St. s.	ASSINIPI.....	3,515	2,174	324.0	46.2	25.0	1910	do.....
16	218458	LRVQ	St. s.	PONTIA.....	3,283	1,996	324.0	46.2	25.0	1910	do.....
17	218460	LRVS	St. s.	WALLKILL.....	3,283	2,000	324.0	46.2	25.0	1910	do.....
18	218461	LRVT	St. s.	WOODMANSE.....	3,283	1,996	324.0	46.2	25.0	1910	do.....
19	218466	LRWB	St. s.	YORKMAR.....	5,613	3,463	409.8	64.2	29.2	1910	Seattle, Wash.....
20	218476	LRWF	St. s.	LAKE GAZETTE.....	2,664	1,630	251.0	43.6	26.1	1910	Chicago, Ill.....
21	218477	LRWG	St. s.	AMERICAN STAR.....	4,811	3,037	386.8	62.2	27.4	1919	Arlington, N. Y.....
22	218478	LRWH	St. s.	LAKE FAIRL'S.....	2,666	1,612	251.0	43.6	26.1	1910	Wyandotte, Mich.....
23	218485	LRWJ	St. s.	MAIDEN CREEK.....	5,573	3,562	390.0	64.2	27.6	1910	Hog Island, Pa.....
24	218486	LRWK	St. s.	LUXPALLE.....	4,990	3,051	390.0	64.2	27.6	1910	do.....
25	218493	LRWN	St. s.	Graco A. Barrell.....	176	29	95.5	24.7	12.2	1910	Green Bay, Wis.....
26	218496	LRWP	St. s.	BENONI.....	6,330	3,950	409.6	64.2	27.4	1919	Baltimore, Md.....
27	218499	LRWQ	St. s.	LAKE FRUOALITY.....	2,668	1,613	251.0	43.6	26.1	1910	Lorain, Ohio.....
28	218500	LRWS	St. s.	BELFORT.....	6,629	4,122	395.5	65.0	31.4	1910	Kearny, N. J.....
29	218501	LRWT	St. s.	WESTMORELAND.....	6,629	4,122	395.5	65.0	31.4	1910	do.....
30	218508	LRWV	St. s.	MANNASSE.....	5,983	3,695	402.6	63.0	32.0	1910	Oakland, Calif.....
31	218509	LSBC	St. s.	LAKE FIRRE.....	2,571	1,588	248.6	43.7	25.9	1910	Toledo, Ohio.....
32	218514	LSBD	St. s.	DALZELLACE.....	177	30	95.5	24.7	12.2	1910	Green Bay, Wis.....
33	218515	LSBF	St. s.	R. Grainger Benson.....	177	30	95.5	24.7	12.2	1910	do.....
34	218516	LSBG	St. s.	Lehigh.....	176	29	95.5	24.7	12.2	1910	do.....
35	218467	LSBH	St. s.	DELIGHT.....	5,141	3,805	370.9	63.1	29.0	1910	Tacoma, Wash.....
36	218518	LSBJ	St. s.	COLD SPRING.....	6,075	3,780	400.5	64.2	30.4	1910	Newburgh, N. Y.....
37	218532	LSBN	St. s.	WEST HENSHAW.....	5,756	3,560	410.0	61.2	27.6	1910	Portland, Oreg.....
38	218534	LSBP	DKD.	Rolph.....	1,386	1,221	321.4	43.5	18.6	1910	Rolph, Calif.....
39	218515	LSBR	St. s.	OLYMPIA.....	6,427	4,815	401.7	64.8	32.1	1910	Seattle, Wash.....
40	218557	LSCB	St. s.	TUCKANUCK.....	6,001	4,482	402.6	63.0	32.0	1910	Oakland, Calif.....
41	218559	LSCD	St. s.	LAKE FARRAULT.....	2,666	1,609	251.0	43.6	26.2	1910	Superior, Wis.....
42	218560	LSCF	St. s.	BOLIVAR.....	2,666	1,612	251.0	43.6	26.1	1910	Wyandotte, Mich.....
43	218562	LSCJ	Sch.	M. Vlyan Petree.....	1,511	1,350	224.0	43.2	20.8	1910	Thomaston, Me.....
44	218570	LSCM	St. s.	HIGGON.....	6,913	4,267	434.8	66.2	31.7	1910	Sparrows Point, Md.....
45	218550	LSCN	Sch.	Copperfield.....	691	580	172.5	36.0	14.1	1910	Chickasaw, Ala.....
46	218581	LSCP	St. s.	WEST CHATALA.....	6,187	3,838	409.8	64.2	27.7	1910	Portland, Oreg.....
47	218582	LSCQ	St. s.	WEST SEGOVIA.....	6,187	3,838	409.8	64.2	27.7	1910	do.....
48	218585	LSCR	St. s.	DOYLESTOWN.....	2,632	1,610	289.0	41.1	19.2	1910	do.....
49	218586	LSCU	St. s.	ASKAWAKE.....	6,148	4,617	401.9	63.1	32.0	1910	Seattle, Wash.....
50	218595	LSCV	St. s.	CORSON.....	4,999	3,074	390.0	64.2	27.6	1910	Hog Island, Pa.....
51	218596	LSCW	St. s.	FLUOR SPAN.....	5,055	3,005	390.0	64.2	27.6	1910	do.....
52	218597	LSDB	St. s.	LIBERTY GLO.....	4,979	3,040	390.0	64.2	27.6	1910	do.....
53	218600	LSDC	St. s.	COMMERCIAL NAVIGA- TOLL.....	2,638	1,631	251.0	43.6	26.1	1910	Cleveland, Ohio.....
54	218601	LSDF	Sch.	Raimos.....	1,208	1,145	227.2	37.5	28.7	1910	Morgan City, La.....
55	218612	LSDM	St. s.	COLORADO SPRINGS.....	6,861	5,347	409.6	64.2	27.1	1910	Seattle, Wash.....
56	218611	LSDN	St. s.	WASHINGTON.....	5,564	3,472	410.5	61.3	27.2	1910	Los Angeles, Calif.....
57	218615	LSDP	St. s.	NEW BRITAIN.....	4,826	3,017	386.8	62.2	27.4	1910	Arlington, N. Y.....
58	218617	LSDR	Ol. s.	SHAMON.....	4,917	3,470	364.9	61.0	29.5	1910	Gloucester, N. J.....
59	218621	LSDT	St. s.	Pelican.....	379	198	150.4	25.0	13.3	1910	South Portland, Me.....
60	218623	LSDW	St. s.	Ripogonus.....	2,369	1,379	267.0	42.1	25.8	1910	Rockland, Me.....
61	218624	LSDF	St. s.	Ajax.....	356	197	133.8	29.7	10.8	1910	South Portland, Me.....
62	218625	LSFC	Sch.	Helen Harnet Oring.....	1,226	1,127	202.8	40.4	20.8	1910	Camden, Me.....
63	218628	LSFD	St. s.	CHARLES CHRISTENSON.....	5,630	3,495	409.7	64.2	27.7	1910	Seattle, Wash.....
64	218629	LSFH	St. s.	Geo. H. Jones.....	6,659	4,165	439.3	69.2	31.4	1910	Chester, Pa.....
65	218630	LSFI	St. s.	S. B. Hunt.....	6,450	3,368	429.3	69.2	31.4	1910	do.....
66	218631	LSFK	St. s.	HADDON.....	3,515	2,174	324.0	46.2	25.0	1910	Newark, N. J.....
67	218633	LSFL	St. s.	WEST ISLETA.....	5,630	3,308	404.8	64.2	29.2	1910	Seattle, Wash.....
68	218639	LSFM	St. s.	DERBYLINE.....	7,063	4,318	435.0	66.0	32.0	1910	Alameda, Calif.....
69	218640	LSFN	St. s.	LAKE FAIRFAX.....	2,666	1,612	251.0	43.6	26.1	1910	Wyandotte, Mich.....
70	218651	LSFO	Sch.	Nomis.....	449	411	133.7	32.6	13.7	1910	Pensacola, Fla.....
71	218655	LSFP	St. s.	CASPER.....	4,075	3,051	390.0	64.2	27.6	1910	Hog Island, Pa.....
72	218656	LSFB	St. s.	HELEN HEDGE.....	5,104	3,720	377.0	62.0	26.8	1910	Shoofers Island, N. Y.....
73	218667	LSGIC	St. s.	HELBURK.....	6,318	4,720	401.7	61.8	32.1	1910	Seattle, Wash.....
74	218688	LSGID	St. s.	HEBURY.....	4,927	3,687	379.5	63.1	27.0	1910	Tacoma, Wash.....
75	218673	LSGF	Sch.	Winneganee.....	1,327	1,169	231.0	38.5	18.7	1910	Datt, Me.....

Line No.	Service	Crew	Horse-power	Name of owner	Home port	Address of owner
1	Frt.	41	2,500	U. S. Shipping Board.....	Seattle, Wash.....	841 Railroad Avenue South.
2	Frt.	32	1,500	do.....	New York, N. Y.....	45 Broadway.
3	Frt.	32	2,500	do.....	Seattle, Wash.....	841 Railroad Avenue South.
4	Frt.	33	1,650	Atlantic & Caribbean Steam Navigation Co. (Del.).....	Wilmington, Del.....	Du Pont Building.
5	Frt.	44	3,000	U. S. Shipping Board.....	Philadelphia, Pa.....	Bourse Building.
6	Frt.	38	2,500	do.....	Seattle, Wash.....	841 Railroad Avenue South.
7	Tnk.	37	2,600	Cities Service Transportation Co. (Del.).....	Wilmington, Del.....	
8	Frt.	36	1,500	U. S. Shipping Board.....	New Orleans, La.....	Carondelet Building.
9	Frt.	36	1,500	do.....	Norfolk, Va.....	Army Base.
10	Frt.	28	1,500	Munson Steamship Line (N. Y.).....	New York, N. Y.....	67 Wall Street.
11	Frt.	42	1,500	U. S. Shipping Board.....	Detroit, Mich.....	
12	Frt.	37	2,500	do.....	Philadelphia, Pa.....	Bourse Building.
13	Frt.	37	1,500	do.....	do.....	Do.
14	Frt.	37	1,500	do.....	do.....	Do.
15	Frt.	35	1,500	do.....	do.....	Do.
16	Frt.	37	1,500	do.....	do.....	Do.
17	Frt.	36	1,500	do.....	do.....	Do.
18	Frt.	38	1,500	do.....	do.....	Do.
19	Frt.	40	2,500	Calmar S. S. Corporation (Del.).....	New York, N. Y.....	25 Broadway.
20	Frt.	38	1,500	U. S. Shipping Board.....	Chicago, Ill.....	
21	Frt.	32	2,500	Charles Nelson Co. (Calif.).....	San Francisco, Calif.....	230 California Street.
22	Frt.	32	1,500	U. S. Shipping Board.....	New Orleans, La.....	Carondelet Building.
23	Frt.	40	2,500	do.....	Philadelphia, Pa.....	Bourse Building.
24	Frt.	32	3,500	Export Steamship Corporation (N. Y.).....	New York, N. Y.....	25 Broadway.
25	Tow.	11	450	George N. Barrett.....	do.....	60 West Street.
26	Frt.	67	2,500	U. S. Shipping Board.....	Baltimore, Md.....	22 Light Street.
27	Frt.	36	1,300	do.....	New York, N. Y.....	45 Broadway.
28	Frt.	54	2,500	do.....	Newark, N. J.....	
29	Frt.	54	2,800	do.....	do.....	
30	Ref.	40	2,960	do.....	San Francisco, Calif.....	369 Pine Street.
31	Frt.	32	1,500	do.....	New York, N. Y.....	45 Broadway.
32	Tow.	7	650	Fred B. Dalzell.....	do.....	24 State Street.
33	Tow.	13	450	East Jersey H. R. & Terminal Co.....	do.....	11 Broadway.
34	Tow.	12	600	Lehigh Valley H. R. Co. (N. J.).....	do.....	145 Liberty Street.
35	Frt.	41	2,500	U. S. Shipping Board.....	Seattle, Wash.....	841 Railroad Avenue South.
36	Frt.	53	3,000	do.....	New York, N. Y.....	45 Broadway.
37	Frt.	44	2,500	do.....	Portland, Oreg.....	614 Spalding Building.
38	Frt.	13	Holpi Navigation & Coal Co. (Calif.).....	San Francisco, Calif.....	60 California Street.
39	Frt.	44	2,800	Tacoma Oriental S. S. Co. (Nov.).....	Tacoma, Wash.....	615 Washington Building.
40	Frt.	41	2,800	U. S. Shipping Board.....	do.....	
41	Frt.	41	1,200	do.....	Duluth, Minn.....	
42	Frt.	33	1,500	Colombian S. S. Co. (Del.).....	New York, N. Y.....	17 Battery Place.
43	Frt.	11	New England Maritime Co. (Me.).....	Boston, Mass.....	131 State Street.
44	Tnk.	33	2,600	Malston Co. (Del.).....	Wilmington, Del.....	Dover, Del.
45	Tnk.	7	Cooperfield Shipping Co. (Ala.).....	Mobile, Ala.....	
46	Frt.	42	2,500	U. S. Shipping Board.....	Portland, Oreg.....	614 Spalding Building.
47	Frt.	46	2,500	do.....	do.....	Do.
48	Frt.	26	1,400	Charles Nelson Co. (Calif.).....	San Francisco, Calif.....	230 California Street.
49	Frt.	46	2,500	U. S. Shipping Board.....	Seattle, Wash.....	841 Railroad Avenue South.
50	Frt.	42	2,500	Export Steamship Corporation.....	New York, N. Y.....	25 Broadway.
51	Frt.	42	2,500	U. S. Shipping Board.....	Savannah, Ga.....	Drayton and St. Julian Sts.
52	Frt.	37	2,500	do.....	Philadelphia, Pa.....	Bourse Building.
53	Frt.	27	1,200	Commercial Courier S. S. Co. (Del.).....	New York, N. Y.....	5 Broadway.
54	Frt.	4	T. J. Hooper.....	Baltimore, Md.....	Catonsville, Md.
55	Frt.	42	2,800	U. S. Shipping Board.....	Seattle, Wash.....	841 Railroad Avenue South.
56	Frt.	50	2,800	States S. S. Co. (Nov.).....	Portland, Oreg.....	810 Porter Building.
57	Frt.	33	2,500	Great Northwestern Shipping Corp. (N. Y.).....	New York, N. Y.....	67 Exchange Place.
58	Tnk.	32	2,400	Atlantic Refining Co. (Pa.).....	Philadelphia, Pa.....	260 South Broad Street.
59	Fsh.	28	700	Consolidated Fisheries Co. (Del.).....	Wilmington, Del.....	Lowes, Del.
60	Frt.	30	1,400	Great Northern Paper Co. (Me.).....	Helfast, Me.....	Searsport, Me.
61	Frt.	6	600	P. H. Doyen Co. (Me.).....	Portland, Me.....	South Portland, Me.
62	Frt.	0	Boston Maritime Corporation (Mass.).....	Boston, Mass.....	131 State Street.
63	Frt.	35	2,500	Sudden & Christenson (Calif.).....	San Francisco, Calif.....	320 California Street.
64	Tnk.	36	2,800	Standard Shipping Co. (Del.).....	Wilmington, Del.....	7 West Tenth Street.
65	Tnk.	37	2,800	do.....	do.....	Do.
66	Frt.	37	1,500	U. S. Shipping Board.....	Newark, N. J.....	
67	Frt.	46	2,500	American South African Line (N. Y.).....	New York, N. Y.....	39 Cortlandt Street.
68	Frt.	46	2,800	Texas Co. (Del.).....	Wilmington, Del.....	7 West Tenth Street.
69	Tnk.	32	8,600	U. S. Shipping Board.....	Baltimore, Md.....	22 Light Street.
70	Frt.	36	1,500	Gulf Export & Transportation Co. (Tex.).....	Port Arthur, Tex.....	Beaumont, Tex.
71	Frt.	33	2,500	American Seattle Line (Del.).....	New York, N. Y.....	5 Broadway.
72	Frt.	58	2,500	U. S. Shipping Board.....	do.....	45 Broadway.
73	Frt.	40	2,800	do.....	Seattle, Wash.....	841 Railroad Avenue South.
74	Frt.	32	2,500	do.....	Tacoma, Wash.....	
75	Frt.	4	Southern Transportation Co. (N. J.).....	Philadelphia, Pa.....	Commercial Trust Building.

1 Sold to Ford Motor Co.

Merchant Vessels

Line No.	Offical No.	Signal letters	Rtg	Name of vessel	Tonnage		Dimensions			When built	Where built
					Gross	Net	Length	Breadth	Depth		
							Feet	Feet	Feet		
1	218674	LSGH	Sl. s.	WEST KEENE.....	5,600	3,503	410.5	64.3	27.2	1010	Long Beach, Calif.....
2	218675	LSGI	Sl. s.	WEST HARTS.....	4,167	3,835	410.0	43.2	27.0	1010	Portland, Oreg.....
3	218676	LSQK	Sl. s.	BALDRUTE.....	6,295	3,886	416.9	66.2	31.0	1010	Quincy, Mass.....
4	218679	LSQM	Sl. s.	LAKE FAGUNDUS.....	2,696	1,612	251.0	43.0	26.1	1010	Wyndotte, Wash.....
5	218681	LSQP	Sl. s.	APEL.....	5,052	3,093	390.0	64.2	27.0	1010	Hog Island, Pa.....
6	218682	LSQQ	Sl. s.	CITY OF FAIRHURY.....	5,053	3,094	390.0	64.2	27.0	1010	do.....
7	218683	LSQR	Sl. s.	LIBERTY LAND.....	5,052	3,093	390.0	64.2	27.0	1010	do.....
8	218689	LSQV	Sl. s.	CANSUMSET.....	5,990	4,405	402.5	63.0	32.0	1010	Baypoint, Calif.....
9	218690	LSQW	Sl. s.	Wm. G. Howard.....	4,773	218	139.0	30.3	15.7	1010	Savannah, Ga.....
10	218691	LSIB	Sl. s.	ASQUAM.....	3,545	2,174	321.0	46.2	25.0	1010	Newark, N. J.....
11	218694	LSIF	Sl. s.	ANNIE MURPHY.....	2,696	1,609	251.0	43.0	26.0	1010	Superior, Wis.....
12	218695	LSIH	Sl. s.	HARBOSSIC.....	6,970	4,465	410.5	64.2	27.0	1010	Portsmouth, N. H.....
13	218697	LSIJ	Sl. s.	PUTHCLIFFE.....	6,075	3,780	400.5	64.2	30.4	1010	Newburgh, N. Y.....
14	218698	LSIK	Sl. s.	KITTELAUN.....	5,980	3,707	400.7	64.2	30.4	1010	Harriman, Pa.....
15	218699	LSIM	Sl. s.	INNOKE.....	6,093	3,757	395.5	65.0	31.4	1010	Kearny, N. J.....
16	218700	LSIN	Sl. s.	BELLUCKLE.....	6,207	3,835	395.5	65.0	31.4	1010	do.....
17	218701	LSIP	Sl. s.	ZAREMBO.....	4,957	3,073	380.2	63.1	27.0	1010	Tacoma, Wash.....
18	218703	LSIQ	Sch.	Northon No. 31.....	1,683	1,021	231.1	35.0	14.9	1010	Havro de Grace, Md.....
19	218706	LSIR	Sl. s.	WYTHVILLE.....	6,698	3,760	395.5	65.0	31.4	1010	Kearny, N. J.....
20	218707	LSIT	Sl. s.	BETSY BELL.....	6,050	3,762	402.6	63.2	32.0	1010	Alexandria, Va.....
21	218708	LSIV	Sl. s.	LAKE FARRUSH.....	2,598	1,610	251.0	43.6	26.1	1010	Lorain, Ohio.....
22	218711	LSIW	Sl. s.	WISCONSIN.....	6,076	3,720	401.4	63.2	31.9	1010	Vancouver, Wash.....
23	218716	LSJD	Sl. s.	NARSAUG.....	6,338	3,891	409.0	64.4	27.4	1010	Croton, Conn.....
24	218718	LSJF	Sl. s.	GENEVIEVE LYKES.....	2,689	1,697	253.4	43.8	26.2	1010	Manltowoc, Wis.....
25	218721	LSJK	Sl. s.	INTERNATIONAL.....	2,716	1,600	253.4	43.7	26.2	1010	Ashtabula, Ohio.....
26	218727	LSJQ	Sl. s.	KESHEA.....	427	187	142.0	27.5	14.6	1010	Superior, Wis.....
27	218728	LSJR	Sl. s.	IVANHOE.....	427	187	142.0	27.5	14.8	1010	do.....
28	218728	LSJT	Sl. s.	A. L. WALKER.....	427	187	142.0	27.0	14.8	1010	do.....
29	218730	LSJV	Sl. s.	DUNMORE.....	427	187	142.0	27.0	14.8	1010	do.....
30	218734	LSJW	Sl. s.	WILFARO.....	4,810	3,036	390.8	62.2	27.4	1010	Arlington, N. Y.....
31	218732	LSKB	Sl. s.	CHARCAS.....	5,555	3,457	410.5	64.3	27.2	1010	Los Angeles, Calif.....
32	218733	LSKO	Sl. s.	SEATTLE SPIRIT.....	5,627	3,493	409.7	64.2	27.7	1010	Seattle, Wash.....
33	218735	LSKD	Ol. s.	RAYONNE.....	1,077	616	200.8	35.6	16.8	1010	Newburgh, N. Y.....
34	218740	LSKH	Sl. s.	KEWANKE.....	4,500	2,125	318.4	46.0	23.0	1010	Elizabeth, N. J.....
35	218741	LSKI	Sl. s.	MINNQUA.....	5,165	3,183	390.0	64.2	27.0	1010	Hog Island, Pa.....
36	218742	LSKM	Sch.	James E. Newson.....	707	629	180.4	36.2	14.9	1010	Boothbay Harbor, Me.....
37	218750	LSKR	Sl. s.	WEST HARTLAND.....	5,721	3,510	410.0	64.2	26.0	1010	Portland, Oreg.....
38	218751	LSKT	Sch.	Sherwood.....	1,251	1,210	238.0	38.0	19.1	1010	Baltimore, Md.....
39	218753	LSKV	Sl. s.	LOHTHURNE.....	5,511	4,054	410.8	66.1	31.1	1010	Hath, Mo.....
40	218764	LSKW	Sl. s.	MERCER VICTORY.....	5,500	3,381	400.7	64.2	30.4	1010	Harriman, Pa.....
41	218760	LSNO	Sl. s.	COTATI.....	5,063	4,385	402.0	63.0	32.0	1010	Oakland, Calif.....
42	218764	LSNH	Sl. s.	HATCHE.....	5,989	4,431	402.5	63.0	32.0	1010	do.....
43	218770	LSNP	Sl. s.	STANLEY.....	6,463	4,712	401.7	64.8	32.1	1010	Seattle, Wash.....
44	218778	LSNR	Sl. s.	John Howard.....	369	199	126.0	29.9	13.7	1010	Solomons, Md.....
45	218771	LSNT	Sl. s.	HUGENOT.....	0,904	4,282	431.8	66.8	31.7	1010	Sparrows Point, Md.....
46	218775	LSMV	Sl. s.	JM Sid.....	209	101	191.8	21.2	11.0	1010	Mobile, Ala.....
47	218777	LSNB	Sch.	Lech P. Dow.....	998	591	189.0	37.8	20.0	1010	Rockland, Me.....
48	218782	LSNO	Sl. s.	WEST ISLIP.....	5,775	3,572	400.3	64.2	29.2	1010	Seattle, Wash.....
49	218785	LSNF	Sl. s.	Niagara.....	177	30	95.5	25.7	12.3	1010	Sturgeon Bay, Wis.....
50	218788	LSNJ	Sl. s.	FOURTH ALABAMA.....	3,283	2,000	321.0	46.2	25.0	1010	Newark, N. J.....
51	218790	LSNAI	Sl. s.	LACOMO.....	5,502	3,434	390.0	64.2	27.0	1010	Hog Island, Pa.....
52	218792	LSNQ	Sl. s.	LOCKPORT.....	6,214	3,751	400.7	64.2	30.1	1010	Chester, Pa.....
53	218794	LSNT	Sl. s.	NONANTUM.....	3,545	2,174	321.0	46.2	25.0	1010	Newark, N. J.....
54	218795	LSNV	Sl. s.	PUTNAM.....	3,535	2,174	321.0	46.2	25.0	1010	do.....
55	218796	LSNW	Sl. s.	TULSA.....	6,083	3,113	390.0	64.2	27.0	1010	Hog Island, Pa.....
56	218797	LSPB	Sl. s.	WEST CHESWALD.....	6,711	3,518	409.8	64.2	27.7	1010	Portland, Oreg.....
57	218798	LSPO	Sl. s.	WEST RHITANS.....	6,703	3,513	409.8	64.2	27.7	1010	do.....
58	218801	LSPD	Sl. s.	ABRAHAM LINCOLN.....	7,060	4,807	430.0	60.2	33.7	1010	Gloucester City, N. J.....
59	218804	LSPE	Sl. s.	ICONIUM.....	6,183	4,660	402.2	63.1	32.0	1010	Seattle, Wash.....
60	218805	LSPI	Sl. s.	LAKE FLAGON.....	2,609	1,610	251.0	43.6	26.2	1010	Duluth, Minn.....
61	218806	LSPII	Sl. s.	WEST CACTUS.....	5,570	3,541	410.5	64.0	27.1	1010	South San Francisco, Calif.....
62	218808	LSPJ	Sl. s.	MONTAUK.....	7,771	4,620	410.5	66.5	30.2	1010	Camden, N. J.....
63	218809	LSPK	Sl. s.	WERIRA.....	3,513	2,144	333.8	48.0	24.0	1010	Jacksonville, Fla.....
64	218810	LSPAL	Sl. s.	WEST SELENE.....	5,940	3,720	410.0	64.4	27.2	1010	Los Angeles, Calif.....
65	218811	LSPN	Sl. s.	DELFINA.....	3,480	2,060	320.7	46.0	24.4	1010	Oakland, Calif.....
66	218812	LSPQ	Sl. s.	ELKHIDGE.....	6,318	4,725	401.7	64.8	32.1	1010	Seattle, Wash.....
67	218816	LSPR	Sl. s.	DOMINO.....	3,170	1,903	328.0	46.2	22.0	1010	Wilmington, Del.....
68	218817	LSPT	Sl. s.	HAKERSFIELD.....	5,545	3,458	410.5	64.3	27.2	1010	Los Angeles, Calif.....
69	218818	LSPV	Sl. s.	DAUFERATA.....	6,720	3,545	409.6	64.1	27.4	1010	Baltimore, Md.....
70	218820	LSPW	Sl. s.	DE BARDELEBEN.....	429	203	112.0	27.7	11.8	1010	Elizabeth, N. J.....
71	218821	LSQB	Sl. s.	BUFFALO BRIDGE.....	3,249	1,987	321.0	46.2	25.0	1010	Newark, N. J.....
72	218831	LSQD	Sl. s.	STELLA LYKES.....	2,609	1,610	251.0	43.6	26.2	1010	Duluth, Minn.....
73	218832	LSQE	Sl. s.	JAMES RIVER.....	2,609	1,610	251.0	43.6	26.2	1010	do.....
74	218833	LSQI	Sl. s.	SUCKSHINNY.....	5,104	3,127	390.0	64.2	27.4	1010	Hog Island, Pa.....
75	218835	LSQH	Sl. s.	BANSACK.....	4,814	2,987	377.0	62.0	26.8	1010	Shooters Island, N. Y.....

Merchant Vessels

Line No.	Service	Crew	Horse-power	Name of owner	Home port	Address of owner
1	Frt.	35	2,800	U. S. Shipping Board	Los Angeles, Calif.	
2	Frt.	47	2,500	do	Portland, Oreg.	514 Spalding Building.
3	Tnk.	35	2,600	do	Boston, Mass.	75 State Street.
4	Frt.	36	1,500	do	Detroit, Mich.	
5	Frt.	43	2,500	do	Philadelphia, Pa.	Hourse Building.
6	Frt.	43	2,500	do	do	Do.
7	Frt.	30	2,500	Export Steamship Co. (N. Y.)	New York, N. Y.	25 Broadway.
8	Frt.	41	2,800	do	San Francisco, Calif.	369 Pine Street.
9	Tow.	10	900	Thomas J. Howard	New York, N. Y.	1 Broadway.
10	Frt.	37	1,500	U. S. Shipping Board	Newark, N. J.	
11	Frt.	29	1,500	John George Murphy	Mobilo, Ala.	10 North Ann Street.
12	Frt.	57	2,800	U. S. Shipping Board	Portsmouth, N. H.	
13	Frt.	53	2,000	do	New York, N. Y.	45 Broadway.
14	Frt.	48	3,600	do	Philadelphia, Pa.	Hourse Building.
15	Frt.	42	2,500	do	Newark, N. J.	
16	Frt.	11	2,600	do	do	
17	Frt.	34	2,500	do	Tacoma, Wash.	
18	Frt.	2		D. T. Sheridan	Philadelphia, Pa.	127 Walnut Street.
19	Frt.	51	3,000	U. S. Shipping Board	Newark, N. J.	
20	Frt.	52	2,800	do	Alexandria, Va.	
21	Frt.	27	1,500	do	New Orleans, La.	Carondelet Building.
22	Frt.	46	2,800	States S. S. Co. (Nev.)	Portland, Oreg.	810 Porter Building.
23	Frt.	42	2,500	U. S. Shipping Board	New London, Conn.	
24	Frt.	30	1,600	Lykes Bros. S. S. Co. (La.)	Galveston, Tex.	U. S. National Bank Building.
25	Frt.	32	1,500	International Packing Co. (Wash.)	Seattle, Wash.	Colman Building.
26	Tow.	21	850	Southern Transportation Co. (N. J.)	Philadelphia, Pa.	Commercial Trust Building.
27	Tow.	21	850	P. Dougherty Co. (Md.)	Baltimore, Md.	Hearst Tower Building.
28	Tow.	21	850	Eastern Transportation Co. (Del.)	Wilmington, Del.	Ford Building.
29	Tow.	21	850	P. Dougherty Co. (Md.)	Baltimore, Md.	Hearst Tower Building.
30	Frt.	25	3,260	Williams S. S. Co. (Del.)	Wilmington, Del.	Du Pont Building.
31	Frt.	45	2,800	Graco Steamship Co. (Del.)	New York, N. Y.	10 Hanover Square.
32	Frt.	31	2,800	U. S. Shipping Board	Seattle, Wash.	811 Railroad Avenue South.
33	Tnk.	22	657	Vecum Oil Co. (N. Y.)	New York, N. Y.	61 Broadway.
34	Tnk.	41	1,800	Associated Oil Co. (Calif.)	San Francisco, Calif.	79 New Montgomery Bldg.
35	Frt.	38	2,500	American Seattle Line (Del.)	New York, N. Y.	5 Broadway.
36	Frt.	7		Boston Maritime Corporation (Me.)	Boston, Mass.	131 State Street.
37	Frt.	42	2,500	U. S. Shipping Board	Portland, Oreg.	514 Spalding Building.
38	Frt.	4		T. J. Hooper	Baltimore, Md.	Catonsville, Md.
39	Tnk.	38	3,000	Texas Co. (Del.)	Wilmington, Del.	7 West Tenth Street.
40	Frt.	42	3,000	U. S. Shipping Board	Philadelphia, Pa.	Hourse Building.
41	Ref.	40	2,800	do	San Francisco, Calif.	369 Pine Street.
42	Frt.	43	2,800	do	do	Do.
43	Frt.	42	2,800	do	Seattle, Wash.	811 Railroad Avenue South.
44	Tow.	14	1,000	Thomas J. Howard	New York, N. Y.	1 Broadway.
45	Tnk.	34	2,600	Huguenot S. S. Corporation (Del.)	Wilmington, Del.	7 West Tenth Street.
46	Tow.	12	450	Bunker Contracting Co. (N. J.)	New York, N. Y.	17 State Street.
47	Frt.	9		New England Maritime Co. (Me.)	Boston, Mass.	141 State Street.
48	Frt.	43	2,500	U. S. Shipping Board	Seattle, Wash.	811 Railroad Avenue, South.
49	Tow.	11	450	Lahigh Valley Railroad Co. (Wash.)	New York, N. Y.	113 Liberty Street.
50	Frt.	37	1,500	U. S. Shipping Board	Newark, N. J.	
51	Frt.	43	2,500	do	Philadelphia, Pa.	Hourse Building.
52	Frt.	41	2,500	do	do	Do.
53	Frt.	36	1,500	do	Newark, N. J.	
54	Frt.	37	1,500	do	do	Do.
55	Frt.	41	2,500	do	Savannah, Ga.	Brayton and St. Julian Sts.
56	Frt.	35	2,500	do	Portland, Oreg.	514 Spalding Building.
57	Frt.	44	2,500	do	do	Do.
58	Frt.	41	3,250	do	Philadelphia, Pa.	Hourse Building.
59	Frt.	48	2,500	do	Seattle, Wash.	811 Railroad Avenue South.
60	Frt.	41	1,500	do	Norfolk, Va.	Army Base.
61	Frt.	36	2,800	Pacific Argentine Brazil Line (Del.)	San Francisco, Calif.	215 Market Street.
62	Frt.	30	3,000	Atlantic Transport Co. of West Va. (W. Va.)	New York, N. Y.	1 Broadway.
63	Frt.	44	2,000	U. S. Shipping Board	Jacksonville, Fla.	
64	Frt.	32	3,500	do	Los Angeles, Calif.	
65	Frt.	42	1,860	Baltimore Insular Line Co. (N. J.)	Baltimore, Md.	Citizens National Bank Building.
66	Frt.	35	2,800	U. S. Shipping Board	Seattle, Wash.	811 Railroad Avenue South.
67	Frt.	30	1,650	American Sugar Transit Corporation (Del.)	New York, N. Y.	117 Wall Street.
68	Frt.	33	2,900	U. S. Shipping Board	Los Angeles, Calif.	
69	Frt.	49	2,500	do	Baltimore, Md.	
70	Tow.	20	800	W. O. Cogle & Co. (La.)	New Orleans, La.	22 Light Street.
71	Frt.	37	1,500	Charles Nelson Co. (Calif.)	San Francisco, Calif.	Whitney Building.
72	Frt.	33	1,500	Lykes Bros. Steamship Co. (La.)	Galveston, Tex.	230 California Street.
73	Frt.	32	1,500	Philadelphia & Norfolk S. S. Co. (Del.)	Wilmington, Del.	U. S. National Bank Building.
74	Frt.	41	2,500	U. S. Shipping Board	Savannah, Ga.	Du Pont Building.
75	Frt.	42	2,500	do	New York, N. Y.	Brayton and St. Julian Sts.

Merchant Vessels

Line No.	Official No.	Signal letters	Rtg	Name of vessel	Tonnage		Dimensions			When built	Where built
					Gross	Net	Length	Breadth	Depth		
							Feet	Feet	Feet		
1	218836	LSQJ	St. s.	NISHIMAH	6,076	3,720	401.4	53.2	31.0	1910	Vancouver, Wash.
2	218837	LSQK	St. s.	DEACONH	7,058	4,319	435.0	56.0	32.0	1910	Alameda, Calif.
3	218840	LSQN	St. s.	WHEATLAND MONTANA	7,001	4,451	410.1	51.2	27.1	1910	Seattle, Wash.
4	218850	LSQP	St. s.	VISCENT	6,210	3,857	395.5	55.0	31.4	1910	Kearney, N. J.
5	218851	LSQR	St. s.	WINONA COUNTY	6,049	3,767	395.5	55.0	31.4	1910	do.
6	218853	LSQV	St. s.	Booker No. 4	177	30	95.5	21.7	12.2	1910	Green Bay, Wis.
7	218859	LSRH	St. s.	IMLAY	7,005	4,352	425.8	57.0	31.2	1910	Oakland, Calif.
8	218861	LSRD	Sch.	DYKEL	2,072	1,631	309.8	50.2	20.3	1910	Baltimore, Md.
9	218865	LSRE	St. s.	LAWTTE	4,989	3,051	390.0	51.2	27.6	1910	Hog Island, Pa.
10	218869	LSRF	St. s.	ROCKAWAY PARK	4,733	2,925	377.0	52.0	26.8	1910	Shooters Island, N. Y.
11	218873	LSRJ	St. s.	COYA	4,951	3,071	380.2	51.1	27.0	1910	Tacoma, Wash.
12	218874	LSRK	St. s.	ORANI	6,010	4,500	402.4	53.1	32.0	1910	Seattle, Wash.
13	218875	LSRL	St. s.	Harry G. Lytle	266	135	121.3	28.8	12.5	1910	Sharps town, Md.
14	218876	LSRM	Sch.	Katherine May	915	810	183.8	37.0	19.2	1910	East Hampden, Me.
15	218877	LSRN	St. s.	WEST HARTLEY	5,757	3,560	410.0	54.2	27.0	1910	Portland, Ore.
16	218878	LSRO	Sch.	CHESEA	1,327	1,169	231.0	38.5	18.7	1910	Bath, Me.
17	218880	LSRT	St. s.	ALDEN A. MILLS	316	175	139.2	24.0	13.1	1910	East Boothbay, Me.
18	218881	LSRV	St. s.	LAKE FANSDALE	2,598	1,609	251.0	43.6	26.1	1910	Lorain, Ohio.
19	218885	LSRD	Sch.	Herbert L. Rawding	1,219	1,109	201.7	38.5	21.9	1910	Stockton Springs, Me.
20	218886	LSRF	St. s.	YANAMA	6,059	3,752	402.6	53.2	32.0	1910	Alexandria, Va.
21	218887	LSRD	St. s.	EDITOR	6,326	3,972	402.6	51.8	32.1	1910	Seattle, Wash.
22	218888	LSRH	St. s.	DE ROCHE	7,058	4,319	435.0	56.0	32.0	1910	Alameda, Calif.
23	218893	LSRK	St. s.	WEST KATAN	5,561	3,487	410.5	54.3	27.2	1910	Long Beach, Calif.
24	218894	LSRM	Sch.	R. R. Covin	872	779	186.5	37.0	17.6	1910	Linoenville, N. Y.
25	218895	LSRN	St. s.	LAKE ELJAY	2,674	1,658	253.4	43.8	26.0	1910	Ecorse, N. Ich.
26	218897	LSRN	St. s.	LAKE ELLERSIE	2,674	1,658	253.4	43.8	26.0	1910	do.
27	218900	LSRN	St. s.	LAKE FISCUS	2,713	1,670	251.4	43.8	26.0	1910	Superior, Wis.
28	218903	LSRV	St. s.	WILLOLO	1,810	3,030	386.8	52.2	27.4	1910	Arlington, N. Y.
29	218904	LSRW	St. s.	OLEAN	7,118	5,317	430.0	58.2	31.5	1910	Philadelphia, Pa.
30	218905	LSVB	St. s.	IRD CITY	4,985	3,066	390.0	51.2	27.6	1910	Hog Island, Pa.
31	218906	LSVC	St. s.	Allice M. Moran	176	29	95.5	21.7	12.2	1910	Manitowoc, Wis.
32	218907	LSVD	St. s.	Agnes A. Moran	176	29	95.5	21.7	12.2	1910	do.
33	218908	LSVF	St. s.	BATTLEBORO	426	200	112.0	27.7	14.8	1910	New York, N. Y.
34	218909	LSVG	St. s.	O'BRIEN	426	200	112.0	27.7	14.8	1910	do.
35	218912	LSVK	St. s.	BABWICK	418	190	112.0	27.7	14.8	1910	Elizabeth, N. J.
36	218914	LSVN	St. s.	LAKE INOLENOOK	2,696	1,612	251.0	43.0	26.1	1910	Wyandotte, Mich.
37	218915	LSVP	St. s.	BALHILL	6,376	3,918	416.9	56.2	31.0	1910	Quincy, Mass.
38	218916	LSVQ	St. s.	Mosho	3,658	2,256	321.0	46.2	25.0	1910	Mobile, Ala.
39	218920	LSVR	Sch.	Mary Bradford Pelee	1,133	1,020	198.3	39.2	18.8	1910	Boothbay Harbor, Me.
40	218921	LSVT	St. s.	ALAMO	2,676	1,669	253.4	43.7	26.2	1910	Ashabula, Ohio.
41	218922	LSVV	St. s.	OZARK	2,659	1,667	253.5	43.0	25.0	1910	Manitowoc, Wis.
42	218923	LSWB	St. s.	ERITACIO PESSOA	5,959	3,707	400.7	54.2	30.4	1910	Harriman, Pa.
43	218924	LSWC	St. s.	TEXARKANA	5,493	3,357	400.7	54.2	30.4	1910	Chester, Pa.
44	218925	LSWD	St. s.	NOKATAY	6,030	4,515	402.6	53.0	32.0	1910	Oakland, Calif.
45	218926	LSWJ	St. s.	WEST ISON	5,773	3,571	410.5	54.2	29.2	1910	Seattle, Wash.
46	218933	LSWK	St. s.	MARSODAK	3,545	2,174	321.0	46.2	25.0	1910	Newark, N. J.
47	218941	LSWM	St. s.	POINT MONTANA	3,283	2,000	321.0	46.2	25.0	1910	do.
48	218945	LSWN	St. s.	POINT FELMAN	3,283	2,000	321.0	46.2	25.0	1910	do.
49	218946	LSWP	St. s.	CLARK MILLS	3,283	2,000	321.0	46.2	25.0	1910	do.
50	218948	LSWR	St. s.	ELKHORN	6,321	4,723	402.6	51.8	32.1	1910	Seattle, Wash.
51	218954	LTBC	St. s.	MUNAMI	2,594	1,610	251.0	43.0	26.1	1910	Buffalo, N. Y.
52	218955	LTBD	Sch.	Doris Hamlin	1,063	960	200.5	38.8	19.5	1910	Harrington, Me.
53	218958	LTBE	St. s.	Frank A. First	181	124	101.3	23.0	10.0	1910	Baltimore, Md.
54	218959	LTBF	St. s.	LAKE ELLSWORTH	2,674	1,658	253.4	43.8	26.0	1910	Ecorse, Mich.
55	218960	LTBH	St. s.	NOBLES	4,189	3,057	390.0	51.2	27.6	1910	Hog Island, Pa.
56	218961	LTBJ	St. s.	SUNBEAM	6,024	4,118	429.3	59.2	31.4	1910	Chester, Pa.
57	218963	LTBM	St. s.	WEST POCASSET	5,707	3,516	409.8	51.2	27.7	1910	Portland, Ore.
58	218964	LTBN	St. s.	WEST SAGINAW	6,187	3,837	409.8	51.2	27.7	1910	do.
59	218965	LTBP	St. s.	WEST JEFFREY	5,683	3,487	409.8	51.2	27.7	1910	do.
60	218969	LTBQ	St. s.	Federal No. 1	176	29	95.5	21.7	12.2	1910	Green Bay, Wis.
61	218970	LTBR	St. s.	Eugene F. Moran	176	29	95.5	21.7	12.2	1910	do.
62	218971	LTBS	St. s.	HARCOA	2,598	1,610	251.0	43.6	26.1	1910	Cleveland, Ohio.
63	218972	LTBY	St. s.	SHLETZ	5,757	3,560	410.0	54.2	27.6	1910	Portland, Ore.
64	218974	LTBW	St. s.	WEST CAMDIA	5,611	3,513	410.5	54.0	27.1	1910	San Francisco, Calif.
65	218975	LTBF	St. s.	HATHAWAY	5,921	4,141	402.5	53.0	32.0	1910	Oakland, Calif.
66	218978	LTBG	St. s.	MENOMINEE	411	118	111.5	27.7	16.0	1910	Green Bay, Wis.
67	218979	LTCB	Sch.	Kenton	501	825	187.4	38.1	15.3	1910	Bath, Me.
68	218980	LTCJ	St. s.	DELISE	3,178	2,061	320.7	46.0	21.1	1910	Oakland, Calif.
69	218981	LTCN	St. s.	MELROS H. WHITTIER	6,972	4,293	435.0	56.2	31.7	1910	Sparrows Point, Md.
70	218983	LTCN	St. s.	MALENA	5,102	3,512	391.8	51.4	28.3	1910	Wilmington, Del.
71	218985	LTCV	St. s.	FRIDGOTT	6,319	4,720	402.0	51.8	32.1	1910	Seattle, Wash.
72	218987	LTCR	Ol. s.	Mariner	309	152	111.1	21.8	13.0	1910	Essex, Mass.
73	218988	LTCN	St. s.	HELEMINA	6,085	3,751	395.5	55.0	31.1	1910	Kearny, N. J.
74	218990	LTCW	St. s.	GOLDEN FLECK	5,630	3,495	410.3	51.2	27.7	1910	Seattle, Wash.
75	218991	LTDH	St. s.	HOG ISLAND	4,969	3,037	390.0	51.2	27.6	1910	Hog Island, Pa.
76	219001	LTDG	Sch.	Newport	1,321	1,193	229.3	37.9	18.8	1910	Sandy Point, Me.
77	219004	LTDH	Sch.	Anastasia	1,313	1,212	228.1	37.0	19.3	1910	Jacksonville, Fla.
78	219006	LTDK	St. s.	BULLHAVEN	6,098	3,769	395.5	55.0	31.1	1910	Kearny, N. J.

Merchant Vessels

Line No.	Service	Crew	Horse-power	Name of owner	Home port	Address of owner
1	Frt.	40	2,800	U. S. Shipping Board	Portland, Oreg.	514 Spalding Building.
2	Tnk.	33	3,100	National Bank of Commerce (Trustee)	Boston, Mass.	Dover, Del.
3	Frt.	47	2,800	U. S. Shipping Board	Seattle, Wash.	811 Railroad Avenue South.
4	Frt.	51	2,500	do	Newark, N. J.	do
5	Frt.	59	2,500	do	do	do
6	Tow.	12	400	Banker Contracting Co. (N. J.)	New York, N. Y.	27 State Street.
7	Tnk.	37	3,000	Malston Co. (Del.)	Wilmington, Del.	131 State Street.
8	Frt.	9		Bermudez Co. (N. J.)	Philadelphia, Pa.	1600 Arch Street.
9	Frt.	35	3,200	U. S. Shipping Board	do	Bourse Building.
10	Frt.	39	2,500	do	New York, N. Y.	45 Broadway.
11	Frt.	39	2,300	(Iraco S. S. Co. (Del.)	Wilmington, Del.	100 Pont Building.
12	Frt.	41	2,500	U. S. Shipping Board	Seattle, Wash.	811 Railroad Avenue South.
13	Tow.	15	750	Erla Basin Towing & Hoisting Co.	New York, N. Y.	25 Broadway.
14	Frt.	8		F. P. Hardy	Bangor, Me.	39 Norway Road.
15	Frt.	40	2,500	U. S. Shipping Board	Portland, Oreg.	514 Spalding Building.
16	Frt.	4		Southern Transportation Co. (N. J.)	Philadelphia, Pa.	Commercial Trust Building.
17	Cod.	30	550	Ocean Trawling Co. (Mass.)	Boston, Mass.	81 State Street.
18	Frt.	35	1,200	U. S. Shipping Board	New York, N. Y.	45 Broadway.
19	Frt.	8		New England Maritime Co. (Me.)	Boston, Mass.	131 State Street.
20	Frt.	41	2,500	U. S. Shipping Board	New York, N. Y.	45 Broadway.
21	Frt.	43	2,800	do	Seattle, Wash.	811 Railroad Avenue South.
22	Tnk.	36	2,800	Union Oil Co. of California (Calif.)	Los Angeles, Calif.	Union Oil Building.
23	Frt.	31	2,800	California & Eastern Steamship Co. (Del.)	do	825 Merchants National Bank Building.
24	Frt.	8		Ernest L. Wasson	Calais, Me.	do
25	Frt.	42	1,500	U. S. Shipping Board	New Orleans, La.	Carondelet Building.
26	Frt.	42	2,500	do	Baltimore, Md.	22 Light Street.
27	Frt.	33	1,500	do	New York, N. Y.	45 Broadway.
28	Frt.	38	2,500	William S. B. Co. (Del.)	Wilmington, Del.	100 Pont Building.
29	Tnk.	36	2,800	Vacuum Oil Co. (N. Y.)	New York, N. Y.	61 Broadway.
30	Frt.	43	2,500	American Seattle Line (Del.)	do	5 Broadway.
31	Tow.	12	750	Tug Alice M. Moran (N. Y.)	do	17 Battery Place.
32	Tow.	12	750	Tug Agnes A. Moran (N. Y.)	do	do
33	Tow.	18	850	Southern Transportation Co. (N. J.)	Philadelphia, Pa.	Commercial Trust Building.
34	Tow.	18	850	Steam tug O'Brien	New York, N. Y.	233 Broadway.
35	Tow.	22	800	Harwick (N. J.)	do	11 Moore Street.
36	Frt.	28	1,500	Newtex S. S. Corporation (Del.)	do	40 Rector Street.
37	Tnk.	37	2,600	U. S. Shipping Board	Boston, Mass.	75 State Street.
38	Frt.	38	1,000	do	Mable, Ala.	do
39	Frt.	9		New England Maritime Co. (Me.)	Boston, Mass.	131 State Street.
40	Frt.	33	1,500	Mallory Steamship Co. (Me.)	New York, N. Y.	Pier 36, North River.
41	Frt.	41	1,500	Clyde S. S. Co. (Me.)	do	do
42	Frt.	45	3,000	U. S. Shipping Board	Philadelphia, Pa.	Bourse Building.
43	Frt.	42	3,000	do	do	do
44	Frt.	45	2,800	do	San Francisco, Calif.	359 Pine Street.
45	Frt.	46	2,800	Tacoma Oriental S. S. Co. (Nev.)	Tacoma, Wash.	Washington Building.
46	Frt.	27	1,500	Charles Nelson Co. (Calif.)	San Francisco, Calif.	230 California Street.
47	Frt.	37	1,500	Gulf Pacific Line (Calif.)	do	210 Front Street.
48	Frt.	37	1,500	do	do	do
49	Frt.	37	1,500	U. S. Shipping Board	Newark, N. J.	do
50	Frt.	11	2,800	do	Seattle, Wash.	811 Railroad Avenue South.
51	Frt.	32	1,500	Mimsen Steamship Line (N. Y.)	New York, N. Y.	67 Wall Street.
52	Frt.	9		New England Maritime Co. (Me.)	Boston, Mass.	131 State Street.
53	Tow.	11	650	Armdel Corporation (Md.)	Baltimore, Md.	Fidelity Building.
54	Frt.	12	1,500	U. S. Shipping Board	Detroit, Mich.	do
55	Frt.	13	2,500	Export Steamship Corporation (N. Y.)	New York, N. Y.	25 Broadway.
56	Tnk.	37	2,800	Sun Oil Co. (N. J.)	Philadelphia, Pa.	Finance Building.
57	Frt.	41	2,500	U. S. Shipping Board	Portland, Oreg.	514 Spalding Building.
58	Frt.	43	2,500	do	do	do
59	Frt.	16	2,500	do	do	do
60	Tow.	12	450	Federal Shipbuilding Co. (N. J.)	Newark, N. J.	Keeney, N. J.
61	Tow.	12	450	Tug Eugene F. Moran (N. Y.)	New York, N. Y.	17 Battery Place.
62	Frt.	28	1,000	Columbian S. S. Co. (Del.)	do	do
63	Frt.	40	2,500	U. S. Shipping Board	Portland, Oreg.	514 Spalding Building.
64	Frt.	45	2,800	do	San Francisco, Calif.	369 Pine Street.
65	Frt.	40	2,800	do	do	do
66	Tow.	22	850	Southern Transportation Co. (N. J.)	Philadelphia, Pa.	Commercial Trust Building.
67	Frt.	8		William M. Martino	Crisfield, Md.	Sharpdown, Md.
68	Frt.	42	1,765	Porto Rico American Steamship Co. (Del.)	Wilmington, Del.	Dover, Del.
69	Tnk.	38	2,000	Associated Oil Co. (Calif.)	San Francisco, Calif.	79 New Montgomery Street.
70	Tnk.	39	2,800	Galena Navigation Co. (Del.)	Wilmington, Del.	816 Main Street.
71	Frt.	41	2,800	U. S. Shipping Board	Seattle, Wash.	811 Railroad Avenue South.
72	Frt.	20	450	Massachusetts Trawling Co. (Mass.)	Boston, Mass.	22 New Fish Pier.
73	Frt.	51	2,500	U. S. Shipping Board	Newark, N. J.	do
74	Frt.	32	2,800	Oceanic & Oriental Navigation Co. (Del.)	San Francisco, Calif.	215 Market Street.
75	Frt.	33	2,500	Export Steamship Corporation (N. Y.)	New York, N. Y.	25 Broadway.
76	Frt.	4		Southern Transportation Co. (N. J.)	Philadelphia, Pa.	Commercial Trust Building.
77	Frt.	5		do	do	do
78	Frt.	51	2,500	U. S. Shipping Board	Newark, N. J.	do

Merchant Vessels

Line No.	Official No.	Signal letters	Rtg	Name of vessel	Tonnage		Dimensions			When built	Where built
					Gross	Net	Length	Breadth	Depth		
1	210007	LTDM	St. s.	ANACONDA.....	6,093	3,757	395.5	65.0	31.4	1919	Kearny, N. Y.
2	210008	LTDN	St. s.	DILLWYN.....	6,013	4,202	435.0	66.0	32.0	1919	Alameda, Calif.
3	210009	LTDP	St. s.	BANQU.....	4,753	3,533	350.5	53.1	27.0	1919	Tacoma, Wash.
4	210011	LTDD	St. s.	AUDITOR.....	5,503	3,383	400.7	51.2	30.4	1919	Harriman, Pa.
5	210012	LTDR	St. s.	DEAN EMERY.....	6,064	4,148	429.3	59.2	31.4	1919	Chester, Pa.
6	210017	LTDV	St. s.	H. F. MORSE.....	6,051	3,715	402.0	53.2	32.0	1919	Alexandria, Va.
7	210010	LTFB	St. s.	LAKE ELLIOTHE.....	2,674	1,658	253.4	43.8	26.0	1919	Ecorse, Mich.
8	210022	LTFC	St. s.	CHEPADAO.....	6,035	4,475	402.1	53.1	32.0	1919	Seattle, Wash.
9	210030	LTFD	St. s.	COCKAPONSET.....	5,905	4,413	402.5	53.0	32.0	1919	Haypoint, Calif.
10	210031	LTFF	St. s.	MUNLOYAL.....	2,674	1,658	253.4	43.8	26.0	1919	Ecorse, Mich.
11	210032	LTFF	St. s.	CITY OF ALBANY.....	2,674	1,658	253.4	43.8	26.0	1919	do.
12	210034	LTFFK	St. s.	W. B. STOREY.....	418	100	112.0	27.7	14.8	1919	Elizabeth, N. J.
13	210035	LTFFM	St. s.	BASCODEL.....	418	100	142.0	27.7	14.8	1919	do.
14	210036	LTFFN	St. s.	HENSALEM.....	5,513	3,389	400.7	51.2	30.4	1919	Harriman, Pa.
15	210042	LTFFP	Sch.	Tompkinsville.....	1,274	1,240	221.3	37.0	18.7	1919	Martlers Harbor, N. Y.
16	210041	LTFFQ	St. s.	LAKE ELPUENLO.....	2,674	1,694	253.4	43.7	26.2	1919	Ashtabula, Ohio
17	210018	LTFFB	St. s.	LACKAWANNA BRIDGE.....	2,545	2,171	321.0	46.2	25.0	1919	Newark, N. J.
18	210052	LTFFH	Ol. s.	YOMACHICH.....	5,868	3,673	401.9	61.2	31.3	1919	Tampa, Fla.
19	210053	LTFFJ	St. s.	NACKUM.....	7,225	4,291	402.6	53.0	32.0	1919	Oakland, Calif.
20	210055	LTFFK	St. s.	ESCAMBIA.....	6,021	3,200	400.7	51.2	30.1	1919	Pensacola, Fla.
21	210059	LTFFP	Sch.	Whitehead.....	5,414	1,139	240.0	37.0	18.8	1919	Rockland, Me.
22	210060	LTFFQ	St. s.	WEST IIA.....	5,879	3,613	410.5	51.2	29.2	1919	Seattle, Wash.
23	210061	LTFFR	St. s.	Storin King.....	415	103	140.3	29.6	14.3	1919	Redph, Calif.
24	210062	LTFFS	St. s.	BRAVE COEUR.....	6,458	4,710	402.6	51.3	32.1	1919	Seattle, Wash.
25	210063	LTFFV	St. s.	HADNOT.....	6,258	3,850	410.9	56.2	31.0	1919	Quincy, Mass.
26	210061	LTFFW	St. s.	LAKE FAULEY.....	2,590	1,615	251.0	43.6	26.1	1919	Cleveland, Ohio
27	210069	LTFFC	St. s.	IRVINGTON.....	5,584	3,417	409.5	51.2	30.4	1919	Newburgh, N. Y.
28	210067	LTFFD	St. s.	LAKE FAIROUT.....	2,606	1,612	251.0	43.6	26.1	1919	Wyandotto, Mich.
29	210068	LTFFH	St. s.	LAKE FLATONIA.....	2,609	1,610	251.0	43.6	26.2	1919	Duluth, Minn.
30	210069	LTFFI	St. s.	NECHES.....	2,609	1,610	251.0	43.6	26.2	1919	do.
31	210074	LTFFK	St. s.	MERRY MOUNT.....	5,724	3,470	409.6	64.4	27.4	1919	Groton, Conn.
32	210077	LTFFL	St. s.	SINSAWA.....	4,969	3,037	390.0	61.2	27.0	1919	Hog Island, Pa.
33	210079	LTFFP	St. s.	Mary T. Tracy.....	177	30	95.6	24.7	12.2	1919	Sturgeon Bay, Wis.
34	210050	LTFFQ	St. s.	MONTANA.....	7,771	4,829	419.5	66.6	30.2	1919	Camden, N. J.
35	210050	LTFFR	Ol. s.	SILVEROAK.....	3,410	2,114	333.8	48.0	24.0	1919	Jackonville, Fla.
36	210060	LTFFS	St. s.	WYOMING.....	2,680	1,667	253.4	43.8	26.2	1919	Mantowoc, Wis.
37	210068	LTFFW	St. s.	HANOVER.....	5,816	3,507	431.3	57.7	27.2	1919	Chester, Pa.
38	210061	LTFFC	St. s.	LAKE FIOART.....	2,650	1,580	251.0	43.0	25.5	1919	Toledo, Ohio
39	210062	LTFFD	St. s.	SETLER.....	176	29	95.5	21.7	12.2	1919	Mantowoc, Wis.
40	210063	LTFFE	St. s.	CHIPPYK CREEK.....	6,320	4,668	462.0	51.8	32.1	1919	Seattle, Wash.
41	210110	LTFFH	St. s.	QUAYAOUL.....	2,592	1,613	251.0	43.6	26.1	1919	Lorain, Ohio
42	210111	LTFFK	St. s.	LAKE FAYONIA.....	2,592	1,613	251.0	43.6	26.1	1919	do.
43	210112	LTFFM	St. s.	LAKE FICH.....	2,714	1,679	251.4	43.8	26.0	1919	Superior, Wis.
44	210115	LTFFN	St. s.	LAKE FOHTING.....	2,550	1,586	251.0	43.6	25.8	1919	Toledo, Ohio
45	210116	LTFFP	St. s.	CHICKANAW.....	4,018	3,023	390.0	61.2	27.0	1919	Hog Island, Pa.
46	210117	LTFFQ	St. s.	MAQUERIC.....	5,172	3,169	390.0	51.2	27.0	1919	do.
47	210118	LTFFR	St. s.	HAMPTON ROADS.....	2,680	1,667	253.4	43.8	26.2	1919	Mantowoc, Wis.
48	210119	LTFFS	St. s.	PORTSMOUTH.....	5,881	4,511	410.5	61.2	27.0	1919	Portsmouth, N. H.
49	210120	LTFFV	St. s.	LAKE GALEWOOD.....	2,680	1,667	253.4	43.8	26.2	1919	Mantowoc, Wis.
50	210121	LTFFW	St. s.	LAKE GAITHER.....	2,680	1,667	253.4	43.8	26.2	1919	do.
51	210128	LTFFB	St. s.	John A. Mesek.....	176	29	95.6	24.7	12.2	1919	do.
52	210131	LTFFK	Ikkn.	Forest Pride.....	1,600	1,424	211.5	41.0	19.2	1919	Aberdeen, Wash.
53	210131	LTFFH	St. s.	DEFACTO.....	4,800	2,669	386.8	52.2	27.4	1919	Arlington, N. Y.
54	210138	LTFFM	St. s.	BELLEROSE.....	6,517	4,015	395.5	55.0	31.4	1919	Kearny, N. J.
55	210130	LTFFN	St. s.	BELLEPLINE.....	2,619	3,767	395.5	65.0	31.4	1919	do.
56	210141	LTFFP	St. s.	BERMUDA.....	426	200	112.0	27.7	14.8	1919	New York, N. Y.
57	210142	LTFFQ	St. s.	BAYMEAD.....	426	200	142.0	27.7	14.8	1919	do.
58	210143	LTFFR	St. s.	MAOI.....	429	91	141.5	27.7	14.8	1919	Green Bay, Wis.
59	210144	LTFFS	St. s.	Geo. W. Stevens.....	177	30	95.5	21.7	12.2	1919	Sturgeon Bay, Wis.
60	210145	LTFFV	St. s.	Claremont.....	177	30	95.6	21.7	12.2	1919	do.
61	210147	LTFFB	St. s.	Federal No. 2.....	176	29	95.6	21.7	12.2	1919	Green Bay, Wis.
62	210153	LTFFD	St. s.	ICELAND.....	5,460	3,365	400.7	51.2	30.4	1919	Chester, Pa.
63	210155	LTFFG	St. s.	DANIEL WEBSTER.....	8,289	6,147	430.0	60.2	33.7	1919	Glooucester City, N. J.
64	210157	LTFFH	St. s.	GOLDEN HORNS.....	6,231	4,670	402.0	51.8	32.1	1919	Seattle, Wash.
65	210159	LTFFJ	St. s.	DORA.....	5,636	3,676	390.0	61.2	27.0	1919	Hog Island, Pa.
66	210167	LTFFP	St. s.	ORIENT.....	4,991	3,058	376.4	52.3	27.0	1919	Sparrows Point, Md.
67	210168	LTFFQ	St. s.	Col. ROCKWELL.....	200	129	125.2	23.0	12.9	1919	Louis, Quebec
68	210172	LTFFR	Sch.	Hallowell.....	1,327	1,182	241.0	38.5	18.7	1919	Richmond, Mo.
69	210173	LTFFS	St. s.	SOUTHLANDS.....	2,637	1,610	251.0	43.6	26.1	1919	Chicago, Ill.
70	210174	LTFFV	St. s.	HENE.....	3,482	2,112	328.0	46.2	22.9	1919	Wilmington, Del.
71	210175	LTFFW	St. s.	KALEEN.....	427	187	142.0	27.0	14.8	1919	Superior, Wis.
72	210176	LTFFB	St. s.	MONTROSE.....	427	187	142.0	27.0	14.8	1919	do.

Merchant Vessels

Line No.	Service	Crew	Horse-power	Name of owner	Home port	Address of owner
1	Frt.	42	2,500	U. S. Shipping Board	Newark, N. J.	
2	Tnk.	33	2,800	Malston Co. (Del.)	Wilmington, Del.	Care U. S. Corporation, the Green, Dover, Del.
3	Frt.	40	2,500	U. S. Shipping Board	New York, N. Y.	
4	Frt.	45	3,000	do.	Philadelphia, Pa.	Bourse Building.
5	Tnk.	42	2,800	Pan American Petroleum & Transport Co. (Del.)	Los Angeles, Calif.	714 West Tenth Street.
6	Frt.	43	2,800	United States Transport Co. (Mo.)	New York, N. Y.	50 Broad Street.
7	Frt.	27	1,200	Newtex S. S. Corporation (Del.)	do.	40 Rector Street.
8	Frt.	44	2,800	U. S. Shipping Board	Seattle, Wash.	811 Railroad Avenue South.
9	Frt.	48	2,800	do.	San Francisco, Calif.	369 Pine Street.
10	Frt.	32	1,500	Minson Steamship Line (N. Y.)	New York, N. Y.	67 Wall Street.
11	Frt.	27	1,500	Ocean Steamship Co. of Savannah (Ga.)	Savannah, Ga.	Ocean Steamship Terminal.
12	Tow.	5	800	Atchison, Topeka & Santa Fe R. R. Co. (Kans.)	San Francisco, Calif.	605 Market Street.
13	Tow.	20	800	Tennessee Coal, Iron & R. R. Co. (Tenn.)	Mobile, Ala.	Birmingham, Ala.
14	Frt.	45	3,000	U. S. Shipping Board	Philadelphia, Pa.	Bourse Building.
15	Frt.	2		T. J. Hooper	Baltimore, Md.	Catonsville, Md.
16	Frt.	35	1,500	U. S. Shipping Board	New York, N. Y.	45 Broadway.
17	Frt.	37	1,500	do.	Newark, N. J.	
18	Frt.	40	2,800	do.	Tampa, Fla.	
19	Inf.	40	2,800	do.	San Francisco, Calif.	300 Pine Street.
20	Frt.	45	3,000	do.	Pensacola, Fla.	
21	Frt.	5		Staples Transportation Co. (N. J.)	Fall River, Mass.	401 Doyal Street.
22	Frt.	4	2,800	U. S. Shipping Board	Seattle, Wash.	811 Railroad Avenue South.
23	Tow.	18	900	Rolph Navigation & Coal Co. (Calif.)	San Francisco, Calif.	60 California Street.
24	Frt.	45	2,800	U. S. Shipping Board	Seattle, Wash.	811 Railroad Avenue South.
25	Tnk.	37	2,000	Citizens Service Transportation Co. (Del.)	New York, N. Y.	50 Wall Street.
26	Frt.	35	1,500	U. S. Shipping Board	Cleveland, Ohio.	
27	Frt.	53	3,000	do.	New York, N. Y.	45 Broadway.
28	Frt.	32	1,500	Mobile Miami & Gulf Steamship Co. (Ala.)	Mobile, Ala.	608 First National Bank Building.
29	Frt.	35	1,500	Newtex S. S. Corporation (Del.)	New York, N. Y.	40 Rector Street.
30	Frt.	24	1,500	Mallory S. S. Co. (Mo.)	do.	Pier 30, North River.
31	Frt.	45	2,700	U. S. Shipping Board	New London, Conn.	
32	Frt.	35	2,500	Export Steamship Corporation (N. Y.)	New York, N. Y.	25 Broadway.
33	Tow.	12	750	Thomas Tracy	do.	1 Broadway.
34	Frt.	41	3,640	Atlantic Transport Co. (W. Va.)	do.	do.
35	Frt.	40	2,000	Clogg Ship Owning Corporation (N. Y.)	do.	41 Heaver Street.
36	Frt.	41	1,500	Merchants & Miners Transportation Co. (Md.)	Baltimore, Md.	Pier 3, Pratt Street.
37	Frt.	47	2,800	U. S. Shipping Board	Philadelphia, Pa.	Bourse Building.
38	Frt.	21	1,500	do.	Norfolk, Va.	Army Base.
39	Tow.	8	450	James McWilliams Blue Line (N. J.)	New York, N. Y.	1 Broadway.
40	Frt.	42	2,500	U. S. Shipping Board	Seattle, Wash.	811 Railroad Avenue South.
41	Frt.	30	1,500	Panama Railroad Co. (N. Y.)	New York, N. Y.	24 State Street.
42	Frt.	53	1,500	U. S. Shipping Board	Cleveland, Ohio.	
43	Frt.	33	1,500	do.	New York, N. Y.	15 Broadway.
44	Frt.	21	1,500	do.	Toledo, Ohio.	
45	Frt.	31	2,500	do.	Savannah, Ga.	Drayton and St. Julian Sts.
46	Frt.	42	2,500	do.	Philadelphia, Pa.	Bourse Building.
47	Frt.	35	1,500	Philadelphia & Norfolk S. S. Co. (Del.)	Wilmington, Del.	Du Pont Building.
48	Frt.	53	2,800	U. S. Shipping Board	Portsmouth, N. H.	
49	Frt.	26	1,450	Peninsular State S. S. Corporation (N. Y.)	New York, N. Y.	150 Broadway.
50	Frt.	30	1,500	Newtex S. S. Corporation (Del.)	do.	40 Rector Street.
51	Tow.	6	450	Mesack Towing & Transportation Co. (N. J.)	do.	Pier 30, North River.
52	Frt.	15		Grays Harbor Motorship Corporation (Wash.)	Seattle, Wash.	911 Securities Building.
53	Frt.	31	2,500	American Sugar Transit Corporation (Del.)	New York, N. Y.	117 Wall Street.
54	Frt.	51	2,500	U. S. Shipping Board	Newark, N. J.	
55	Frt.	51	2,500	do.	do.	
56	Tow.	17	850	Southern Transportation Co. (N. J.)	Philadelphia, Pa.	Commercal Trust Building
57	Tow.	21	850	Ford Motor Co. (Del.)	Detroit, Mich.	Care Ford Motor Co.
58	Tow.	18	800	Inter Island Steam Navigation Co. (Hawaii)	Honolulu, Hawaii.	Fort and Merchant Streets.
59	Tow.	8	450	Chesapeake & Ohio Railway Co. (Va.)	Newport News, Va.	C. & O. Building.
60	Tow.	11	50	Lehigh Valley R. R. Co. of N. J. (N. J.)	New York, N. Y.	143 Liberty Street.
61	Tow.	11	450	Federal Shipbuilding Co. (N. J.)	Newark, N. J.	Kearny, N. J.
62	Frt.	41	3,000	U. S. Shipping Board	Philadelphia, Pa.	Bourse Building.
63	Frt.	43	3,200	do.	do.	do.
64	Frt.	44	2,800	Oceanic & Oriental Navigation Co. (Calif.)	San Francisco, Calif.	215 Market Street.
65	Tnk.	31	2,500	Kohul S. S. Corporation (N. Y.)	New York, N. Y.	565 Fifth Avenue.
66	Frt.	32	2,600	Oriental Navigation Co. (Del.)	do.	39 Broadway.
67	Frt.	14	600	Bay State Fishing Co. (Mass.)	Port Arthur, Tex.	Beaumont, Tex.
68	Frt.	4		T. J. Hooper	Baltimore, Md.	Catonsville, Md.
69	Frt.	38	1,500	Lykes Bros. S. S. Co. (La.)	Galveston, Tex.	Ninth floor U. S. National Bank Building.
70	Frt.	32	2,430	A. H. Bull S. S. Co. (N. J.)	New York, N. Y.	40 West Street.
71	Tow.	19	850	Southern Transportation Co. (N. J.)	Philadelphia, Pa.	Commercal Trust Building.
72	Frt.	33	1,500	U. S. Shipping Board	New Orleans, La.	Carondelet Building.

Merchant Vessels

Line No.	Official No.	Signal letters	Reg.	Name of vessel	Tonnage		Dimensions			When built	Where built
					Gross	Net	Length	Breadth	Depth		
							Feet	Feet	Feet		
1	210178	LTND	Sl. s.	ARYAN.....⑤	6,542	4,062	410.8	56.1	31.1	1910	Bath, Me.
2	210179	LTNF	Ol. s.	PINTHS.....	1,111	635	200.8	35.0	10.8	1910	Newburgh, N. Y.
3	210182	LTNH	Sl. s.	LAKE FAXON.....	2,592	1,613	251.0	43.6	26.1	1910	Lorain, Ohio.
4	210183	LTNJ	Sl. s.	ELIZABETH RIVER.....	2,592	1,613	251.0	43.6	26.1	1910	do.
5	210184	LTNK	Sl. s.	CLAVARACK.....①	5,590	3,453	300.0	54.2	27.8	1910	Hog Island, Pa.
6	210185	LTNM	Sch.	G. A. Kohler.....	1,462	1,365	212.2	46.0	21.2	1910	Wilmington, Del.
7	210186	LTNP	Sl. s.	LAKE FERHONA.....	2,598	1,615	251.0	43.6	26.1	1910	Cleveland, Ohio.
8	210188	LTNR	Sl. s.	BUENAVENTURA.....①	2,609	1,610	251.0	43.6	26.2	1910	Duluth, Minn.
9	210189	LTNS	Sl. s.	SUSQUEHANNA.....	9,050	5,753	500.8	68.5	28.7	1899	Hamburg, Germany.
10	210190	LTPO	Sl. s.	CATHAMET.....①	5,869	3,635	410.5	54.2	29.2	1910	Seattle, Wash.
11	210201	LTPI	Sl. s.	LAKE ELMDALE.....①	2,674	1,658	253.4	43.8	26.0	1910	Ecorse, Mich.
12	210262	LTPH	Sl. s.	PALSADES.....	4,844	2,987	377.0	62.0	26.8	1910	Shoother Island, N. Y.
13	210263	LTPJ	Sl. s.	CRANFORD.....①	6,527	4,019	393.7	55.1	31.4	1910	Wilmington, N. C.
14	210264	LTPK	Sl. s.	USHUR.....	2,637	1,619	251.0	43.6	26.1	1910	Chicago, Ill.
15	210265	LTPM	Sl. s.	LAKE CHERT.....	2,637	1,610	251.0	43.4	26.1	1910	do.
16	210267	LTPN	Sl. s.	JEFFINGHAM.....①	6,421	4,677	402.0	54.8	32.1	1910	Seattle, Wash.
17	210268	LTPQ	Sl. s.	CHICOMI.....①	6,032	4,457	402.4	53.1	32.0	1910	do.
18	210269	LTPR	Sl. s.	CAPAC.....①	6,586	3,465	410.3	64.2	27.7	1910	do.
19	210213	LTPV	Sl. s.	CUMBERLAND.....①	2,598	1,615	251.0	43.6	26.1	1910	Cleveland, Ohio.
20	210215	LTPW	Sl. s.	PENNINGTON.....	377	183	139.4	25.2	13.2	1910	do.
21	210216	LTPX	Sl. s.	LYCOMING.....	5,039	3,709	400.7	54.2	30.4	1910	Harriman, Pa.
22	210217	LTPY	Sch.	Velma L. Handlin.....	1,091	986	200.0	38.8	10.3	1910	Harrington, Me.
23	210221	LTPZ	Sl. s.	J. R. Gordon.....①	5,557	3,430	409.8	54.2	27.7	1918	Portland, Ore.
24	210222	LTPA	Sl. s.	SCOTTSDALE.....	7,771	4,820	410.5	56.5	30.2	1910	Camden, N. J.
25	210225	LTPB	Sl. s.	AFOUNDIRA.....①	6,590	3,453	300.0	54.2	27.8	1910	Hog Island, Pa.
26	210226	LTPC	Sl. s.	COAHOMA COUNTY.....	6,590	3,453	300.0	54.2	27.8	1910	do.
27	210228	LTPD	Sl. s.	CITY OF HOUSTON.....①	2,609	1,610	251.0	43.6	26.2	1910	Duluth, Minn.
28	210229	LTPM	Sl. s.	ANTIETAM.....①	6,072	4,293	435.0	56.2	31.7	1910	Sparrows Point, Md.
29	210230	LTPN	Sl. s.	ASHLAND COUNTY.....	2,592	1,613	251.0	43.6	26.1	1910	Lorain, Ohio.
30	210231	LTPQ	Sl. s.	HENRY COUNTY.....	2,592	1,613	251.0	43.6	26.1	1910	do.
31	210235	LTPR	Sl. s.	PEENA.....①	6,378	4,069	402.6	54.8	32.1	1910	Seattle, Wash.
32	210236	LTPS	Sl. s.	MONTAQUE.....①	6,070	3,729	401.4	53.2	31.0	1910	Vancouver, Wash.
33	210237	LTPV	Sl. s.	PEERSKILL.....	5,590	3,450	400.5	54.2	30.4	1910	Newburgh, N. Y.
34	210240	LTPX	Sl. s.	CUSHNET.....	3,545	2,174	324.0	46.2	25.0	1910	Newark, N. J.
35	210241	LTPY	Sl. s.	CITYHUNK.....	3,545	2,174	324.0	46.2	25.0	1910	do.
36	210245	LTPZ	Sl. s.	MASSILLON BRIDGE.....	3,545	2,174	324.0	46.2	25.0	1910	do.
37	210246	LTPA	Sl. s.	NORTHWESTERN BRIDGE.....	3,283	2,000	324.0	46.2	25.0	1910	do.
38	210247	LTPB	Sl. s.	FARGO.....	2,606	1,612	251.0	43.6	26.2	1910	Duluth, Minn.
39	210248	LTPC	Sl. s.	CITY OF FORT WORTH.....①	2,606	1,612	251.0	43.6	26.2	1910	do.
40	210249	LTPD	Sl. s.	SIOUX FALLS.....	2,600	1,612	251.0	43.6	26.2	1910	do.
41	210250	LTPF	Sl. s.	LANSLOWNE.....	5,470	3,378	400.7	54.2	30.4	1910	Chester, Pa.
42	210251	LTPG	Sl. s.	ANDREW JACKSON.....	7,746	4,926	439.6	60.2	33.7	1910	Glooucester City, N. J.
43	210256	LTPH	Sl. s.	CITY OF PHILADELPHIA.....①	2,674	1,663	253.4	43.7	26.2	1910	Ashabula, Ohio.
44	210257	LTPJ	Sl. s.	NABESNA.....①	2,451	1,513	251.0	43.6	25.8	1910	Toledo, Ohio.
45	210258	LTPK	Sl. s.	DETROIT-WAYNE.....	2,606	1,612	251.0	43.6	26.1	1910	Wyandotte, Mich.
46	210259	LTPL	Sl. s.	CITY OF ALTON.....①	5,590	3,453	300.0	54.2	27.8	1910	Hog Island, Pa.
47	210260	LTPM	Sl. s.	LAKE FERNALDA.....	2,595	1,613	251.0	43.6	26.1	1910	Cleveland, Ohio.
48	210261	LTPN	Sl. s.	BAVINGTON.....	5,530	3,306	400.7	54.2	30.4	1910	Harriman, Pa.
49	210262	LTPQ	Sl. s.	DANNEBAIK.....①	4,310	2,520	310.1	49.2	27.1	1910	Baltimore, Md.
50	210264	LTPR	Sl. s.	MINNEWAWA.....	3,283	2,000	324.0	46.2	25.0	1910	Newark, N. J.
51	210265	LTPS	Sl. s.	PERRE HAUTE.....	5,670	3,424	400.7	54.2	30.1	1910	Chester, Pa.
52	210268	LTPV	Sl. s.	CORINUS.....①	5,567	3,428	410.0	54.2	27.6	1910	Portland, Ore.
53	210269	LTPX	Sl. s.	CORVUS.....①	5,551	3,422	410.0	54.2	27.6	1910	do.
54	210273	LTPY	Sl. s.	EASTERN BREEZE.....	4,673	3,300	360.0	51.0	25.0	1910	Uraga, Japan.
55	210274	LTPZ	Sl. s.	BELLFLOWER.....①	6,085	3,751	395.5	55.0	31.4	1910	Kearny, N. J.
56	210275	LTPA	Sl. s.	KEARNY.....	6,096	3,750	395.5	55.0	31.4	1910	do.
57	210277	LTPB	Sl. s.	CITY OF DALLAS.....①	2,550	1,686	251.0	43.6	25.8	1910	Toledo, Ohio.
58	210278	LTPC	Sl. s.	EGANTINE.....①	6,325	3,972	402.6	51.8	32.1	1910	Seattle, Wash.
59	210283	LTPD	Sl. s.	CENTAURUS.....	5,550	3,418	400.8	54.2	27.7	1910	Portland, Ore.
60	210284	LTPF	Sl. s.	CLAUSEUS.....①	5,549	3,417	400.8	54.2	27.7	1910	do.
61	210286	LTPG	Bkn.	H. W. Brown.....	2,352	2,160	282.0	45.9	22.4	1910	Orange, Tex.
62	210287	LTPH	Sl. s.	HAGAN.....①	6,353	3,634	416.9	59.2	31.0	1910	Quincy, Mass.
63	210291	LTPJ	Sl. s.	LAKE ELMONT.....	2,674	1,658	253.4	43.8	26.0	1910	Ecorse, Mich.
64	210292	LTPK	Sl. s.	CASEY.....①	6,017	3,691	390.0	54.2	27.8	1910	Hog Island, Pa.
65	210293	LTPM	Sl. s.	COLDROCK.....①	5,104	3,127	390.0	54.2	27.8	1910	do.
66	210294	LTPN	Sl. s.	GEORGE C. CHEER.....①	426	200	112.0	27.7	11.8	1910	Port Jefferson, N. Y.
67	210295	LTPQ	Sl. s.	SATOCO.....①	426	200	112.0	27.7	11.8	1910	do.
68	210299	LTPR	Bkn.	Marshall.....	2,122	1,173	231.3	45.1	22.1	1910	Pascagoula, Miss.
69	210301	LTPS	Sl. s.	MCCREARY COUNTY.....	2,683	1,612	251.0	43.6	26.1	1910	Wyandotte, Mich.
70	210302	LTPV	Sl. s.	PELOID.....	1,370	760	212.5	36.0	16.7	1910	Viola, La.
71	210305	LTPW	Sl. s.	WEST IRIS.....①	5,865	3,631	410.5	54.2	29.2	1910	Seattle, Wash.

Merchant Vessels

Line No.	Service	Crew	Horse-power	Name of owner	Home port	Address of owner
1	Tnk.	33	2,500	Texas Co. (Del.)	Wilmington, Del.	7 West Tenth Street.
2	Tnk.	17	1,500	New England Oil Refining Co. (Mass.)	Boston, Mass.	60 Federal Street.
3	Frt.	35	1,500	U. S. Shipping Board	New York, N. Y.	45 Broadway.
4	Frt.	25	1,500	Philadelphia & Norfolk Steamship Co. (Del.)	Wilmington, Del.	Tenth and Market Streets.
5	Frt.	4	2,500	U. S. Shipping Board	Philadelphia, Pa.	Bourse Building.
6	Frt.	0	0	Blacking, Hagemann Corporation (N. Y.)	Baltimore, Md.	15-25 Whitehall Street, New York, N. Y.
7	Frt.	32	1,500	U. S. Shipping Board	Philadelphia, Pa.	Bourse Building.
8	Frt.	35	1,500	Pawans Railroad Co. (N. Y.)	New York, N. Y.	24 State Street.
9	Pass.	156	5,500	U. S. Shipping Board	do.	45 Broadway.
10	Frt.	44	2,500	do.	Seattle, Wash.	811 Railroad Avenue South.
11	Frt.	42	1,500	do.	Detroit, Mich.	do.
12	Frt.	50	2,500	do.	New York, N. Y.	45 Broadway.
13	Frt.	42	2,800	do.	Wilmington, N. C.	do.
14	Frt.	32	1,500	Merchants & Miners Transportation Co. (Md.)	Baltimore, Md.	Pier 3, Pratt Street.
15	Frt.	32	1,500	U. S. Shipping Board	New York, N. Y.	45 Broadway.
16	Frt.	40	2,800	do.	Seattle, Wash.	811 Railroad Avenue South.
17	Frt.	48	2,800	do.	do.	do.
18	Frt.	36	2,800	Grace Steamship Co. (Del.)	New York, N. Y.	10 Hanover Square.
19	Frt.	31	1,500	Eastern Steamship Lines (Me.)	Portsmouth, N. H.	Ellot, Me.
20	Coast.	21	1,500	Portland Trawling Co. (Me.)	Rockland, Me.	60 Main Street.
21	Frt.	45	3,000	U. S. Shipping Board	Philadelphia, Pa.	Bourse Building.
22	Frt.	8	0	New England Maritime Co. (Ma.)	Boston, Mass.	131 State Street.
23	Frt.	37	3,500	Union Sulphur Co. (N. J.)	New York, N. Y.	31 Rector Street.
24	Frt.	12	3,160	U. S. Shipping Board	Philadelphia, Pa.	Bourse Building.
25	Frt.	43	2,500	do.	do.	do.
26	Frt.	38	3,000	do.	do.	do.
27	Frt.	27	1,500	Southern Steamship Co. (Del.)	do.	321 Commercial Trust Building.
28	Tnk.	38	2,600	Antietam Steamship Corporation (Del.)	do.	Delaware Avenue and Tasker Street.
29	Frt.	27	1,500	U. S. Shipping Board	New York, N. Y.	45 Broadway.
30	Frt.	32	1,500	do.	Norfolk, Va.	Army Base.
31	Frt.	45	2,800	do.	Seattle, Wash.	841 Railroad Avenue South.
32	Frt.	40	2,800	do.	Portland, Oreg.	514 Spalding Building.
33	Frt.	53	3,000	do.	New York, N. Y.	45 Broadway.
34	Frt.	37	1,500	do.	Newark, N. J.	do.
35	Frt.	37	1,500	do.	do.	do.
36	Frt.	37	1,500	do.	do.	do.
37	Frt.	37	1,500	do.	do.	do.
38	Frt.	33	1,500	do.	New York, N. Y.	do.
39	Frt.	33	1,500	Southern Steamship Co. (Del.)	Philadelphia, Pa.	321 Commercial Trust Building.
40	Frt.	38	1,500	U. S. Shipping Board	New York, N. Y.	45 Broadway.
41	Frt.	43	3,000	do.	Philadelphia, Pa.	Bourse Building.
42	Frt.	28	3,200	do.	do.	do.
43	Frt.	27	1,500	Southern Steamship Co. (Del.)	do.	321 Commercial Trust Building.
44	Frt.	28	2,500	Nahesna S. S. Co. (Oreg.)	Portland, Oreg.	Foot Irving Street.
45	Frt.	36	1,500	U. S. Shipping Board	New York, N. Y.	45 Broadway.
46	Frt.	43	2,500	do.	Philadelphia, Pa.	Bourse Building.
47	Frt.	32	1,500	do.	Cleveland, Ohio.	do.
48	Frt.	45	3,000	do.	Philadelphia, Pa.	do.
49	Tnk.	30	1,800	Danndalke Steamship Corporation (Del.)	do.	Delaware River and Susquehanna Avenue.
50	Frt.	37	1,500	U. S. Shipping Board	Newark, N. J.	do.
51	Frt.	40	2,500	do.	Philadelphia, Pa.	Bourse Building.
52	Frt.	14	2,800	Planet S. S. Corporation (Me.)	New York, N. Y.	39 Cortlandt Street.
53	Frt.	36	5,000	do.	do.	do.
54	Frt.	45	2,800	U. S. Shipping Board	San Francisco, Calif.	369 Pine Street.
55	Frt.	54	2,800	do.	Newark, N. J.	do.
56	Frt.	47	2,500	do.	do.	do.
57	Frt.	27	1,500	Southern S. S. Co. (Del.)	Philadelphia, Pa.	321 Commercial Trust Building.
58	Frt.	33	2,800	U. S. Shipping Board	Seattle, Wash.	811 Railroad Avenue South.
59	Frt.	37	2,800	Planet S. S. Corporation (Me.)	New York, N. Y.	39 Cortlandt Street.
60	Frt.	31	2,800	do.	do.	do.
61	Frt.	12	0	Boston Ship Brokerage Co. (Mass.)	Boston, Mass.	69 State Street.
62	Tnk.	35	2,600	U. S. Shipping Board	do.	75 State Street.
63	Frt.	42	1,500	do.	New York, N. Y.	45 Broadway.
64	Frt.	38	2,500	U. S. Shipping Board	Philadelphia, Pa.	Bourse Building.
65	Frt.	42	2,500	do.	do.	do.
66	How.	19	050	Magnolia Petroleum Co. (Tex.)	Port Arthur, Tex.	Beaumont, Tex.
67	How.	17	050	Sabine Towing Co. (Tex.)	do.	Box 252.
68	Frt.	20	0	Durham Navigation Corporation (Del.)	New York, N. Y.	17 Battery Place.
69	Frt.	36	1,500	U. S. Shipping Board	do.	45 Broadway.
70	Tkn.	20	770	Mexican Petroleum Corporation (Me.)	Los Angeles, Calif.	Security Building.
71	Frt.	48	2,500	U. S. Shipping Board	Seattle, Wash.	811 Railroad Avenue South.

Merchant Vessels

Line No.	Official No.	Signal letters	Rlg	Name of vessel	Tonnage		Dimensions			When built	Where built
					Gross	Net	Length	Breadth	Depth		
1	210300	LTWJ	St. s.	KINGFISHER.....	414	209	139.4	25.2	14.2	1919	Savannah, Ga.....
2	210307	LTWK	St. s.	BREMONT.....	6,864	5,250	410.1	51.2	27.1	1910	Seattle, Wash.....
3	210300	LTWM	St. s.	QUIMPIAC.....	6,202	3,814	409.6	54.4	27.4	1919	Groton, Conn.....
4	210317	LTWN	St. s.	CORINTO.....	1,073	1,161	261.1	40.0	10.5	1905	Bromerhaven, Ger- many.....
5	210318	LTWP	Sch.	Anandale.....	1,630	1,530	227.0	42.3	22.8	1919	Sharptown, Md.....
6	210310	LTWQ	St. s.	KAYSEREA.....	5,989	3,709	400.7	51.2	30.4	1919	Harriman, Pa.....
7	210320	LTWR	St. s.	WEST MINGO.....	5,493	3,425	410.0	51.4	27.2	1919	Los Angeles, Calif.....
8	210321	LTWS	St. s.	NIPMUC.....	5,069	4,477	410.5	51.2	27.0	1910	Portsmouth, N. H.....
9	210322	LTWV	St. s.	ELIZARETH.....	3,482	2,112	328.0	46.2	22.9	1910	Wilmington, Del.....
10	210323	LVRG	St. s.	SUNDANCE.....	5,183	3,181	390.0	51.2	27.8	1910	Hog Island, Pa.....
11	210329	LVRB	St. s.	NOCCALULA.....	6,411	3,375	400.7	51.2	30.2	1910	Pensacola, Fla.....
12	210330	LVRQ	Ol. s.	Cotham.....	2,341	1,777	262.5	46.3	21.8	1918	Olympia, Wash.....
13	210332	LVBH	St. s.	Dryden.....	5,816	3,567	431.3	57.7	27.2	1910	Chester, Pa.....
14	210335	LVBH	St. s.	JADDEN.....	6,869	5,258	410.5	51.2	27.1	1919	Seattle, Wash.....
15	210338	LVBH	Hkn.	Reine Marie Stewart.....	1,307	1,180	218.0	41.4	10.4	1910	Thomaston, Mo.....
16	210351	LVBH	St. s.	HOGOTA.....	2,627	1,622	251.0	43.0	26.1	1919	Wyandotte, Mich.....
17	210353	LVBH	St. s.	HARRADO.....	4,827	2,935	390.5	53.1	20.0	1910	Seattle, Wash.....
18	210354	LVBW	St. s.	MANHIA.....	6,030	4,450	402.4	53.1	32.0	1919	do.....
19	210355	LVCB	St. s.	MONISTO.....	2,690	1,612	251.0	43.0	26.1	1910	Wyandotte, Mich.....
20	210350	LVCB	St. s.	WILDWOOD.....	5,061	3,107	390.0	51.2	27.8	1919	Hog Island, Pa.....
21	210357	LVCF	St. s.	CLIFFWOOD.....	5,104	3,127	390.0	51.2	27.8	1919	do.....
22	210350	LVCQ	St. s.	WIDGON.....	414	205	139.4	25.2	14.2	1919	Savannah, Ga.....
23	210387	LVCJ	St. s.	NILE.....	6,868	5,260	410.5	51.2	27.1	1919	Seattle, Wash.....
24	210388	LVCJ	St. s.	MONROE.....	5,628	3,477	400.5	51.2	30.4	1919	Newburgh, N. Y.....
25	210389	LVCJ	St. s.	Richard J. Barrett.....	176	29	95.5	21.7	12.2	1910	Green Bay, Wis.....
26	210390	LVCM	St. s.	Helen L. Tracy.....	176	29	95.5	21.7	12.2	1919	do.....
27	210393	LVCN	St. s.	NEW YORK.....	5,570	3,468	410.5	51.0	27.1	1919	South San Francisco, Calif.....
28	210391	LVCQ	St. s.	TRIMOUNTAIN.....	6,385	3,912	416.0	56.2	31.0	1910	Quincy, Mass.....
29	210395	LVCB	St. s.	MALACCA.....	7,051	4,261	431.0	59.2	31.4	1910	Baltimore, Md.....
30	210393	LVCB	St. s.	CITY OF ST. JOSEPH.....	5,091	3,119	390.0	51.2	27.8	1910	Hog Island, Pa.....
31	210397	LVCB	St. s.	JOHN ROACH.....	5,980	3,713	400.7	51.2	30.4	1919	Chester, Pa.....
32	210398	LVCW	Sch.	Wm. H. Harriman.....	1,450	1,315	222.0	43.0	20.5	1910	Thomaston, Mo.....
33	210399	LVDH	Se. h.	White Haven.....	1,293	1,217	228.0	37.8	10.1	1910	White Haven, Md.....
34	210401	LVDI	St. s.	LAKE TREDA.....	2,606	1,612	251.0	43.0	26.1	1919	Wyandotte, Mich.....
35	210405	LVDH	St. s.	LAKE ELSA.....	2,674	1,633	253.4	43.8	26.2	1919	Ashabula, Ohio.....
36	210400	LVDI	St. s.	JOHN ADAMS.....	7,809	4,669	430.4	60.2	33.7	1919	Glocester City, N. J.....
37	210407	LVDK	St. s.	CHESTER VALLEY.....	5,078	3,110	390.0	51.2	27.8	1910	Hog Island, Pa.....
38	210408	LVDN	St. s.	KENOWS.....	4,963	3,033	390.0	51.2	27.8	1919	do.....
39	210409	LVDN	Se. h.	Manoelin.....	1,289	1,211	228.0	37.7	19.1	1919	White Haven, Md.....
40	210410	LVDP	St. s.	HARTFORD.....	5,703	3,504	409.0	51.4	27.1	1919	Groton, Conn.....
41	210411	LVDQ	St. s.	CORLEW.....	408	209	139.4	25.2	11.2	1919	Savannah, Ga.....
42	210412	LVDH	Se. h.	Druid Hill.....	1,281	1,210	228.0	38.0	19.1	1919	Baltimore, Md.....
43	210414	LVDH	St. s.	SANDWICH.....	2,696	1,612	251.0	43.0	26.1	1919	Wyandotte, Mich.....
44	210415	LVDP	St. s.	TEAL.....	308	209	139.4	25.2	11.2	1919	Savannah, Ga.....
45	210416	LVDW	St. s.	CROSSKEYS.....	8,869	5,257	410.5	51.2	27.1	1910	Seattle, Wash.....
46	210418	LVPB	St. s.	HAGOOD.....	6,860	4,221	435.0	56.2	31.7	1919	Sparrows Point, Md.....
47	210420	LVPD	St. s.	MITCHELL.....	5,510	3,357	400.7	51.2	30.4	1919	Harriman, Pa.....
48	210421	LVPD	St. s.	WEST HASSAYAMA.....	5,757	3,560	410.0	51.2	27.0	1919	Portland, Ore.....
49	210423	LVPJ	St. s.	MYRTLE.....	5,758	3,560	410.5	51.2	29.2	1919	Seattle, Wash.....
50	210401	LVPJ	Ol. s.	WILSON.....	5,891	3,653	401.0	51.2	31.3	1919	Tampa, Fla.....
51	210439	LVPF	St. s.	ALGERIA LYNES.....	2,674	1,638	253.4	43.8	26.0	1919	Ecorse, Mich.....
52	210431	LVPF	St. s.	WEST NEBS.....	5,588	3,484	410.5	51.3	27.2	1919	Los Angeles, Calif.....
53	210435	LVPQ	St. s.	ELEANOR CHRISTENSON.....	5,411	3,380	410.5	51.3	27.2	1919	Long Beach, Calif.....
54	210436	LVPB	St. s.	ROBIN HOOD.....	6,887	4,263	424.8	55.2	33.9	1919	Seattle, Wash.....
55	210412	LVPF	St. s.	RED MOUNTAIN.....	6,395	3,460	400.7	51.2	30.2	1919	Pensacola, Fla.....
56	210419	LVPW	St. s.	WEST MONTPELIER.....	5,470	3,423	410.0	51.4	27.2	1910	Los Angeles, Calif.....
57	210444	LVGB	St. s.	WILD GOOSE.....	414	209	139.4	25.2	14.2	1919	Savannah, Ga.....
58	210445	LVGQ	St. s.	LAKE PENN.....	2,592	1,613	251.0	43.0	26.1	1910	Lorain, Ohio.....
59	210446	LVDI	St. s.	FRANKLIN COUNTY.....	2,592	1,613	251.0	43.0	26.1	1919	do.....
60	210447	LVDI	St. s.	DEALSSON.....	5,989	3,709	400.7	51.2	30.4	1920	Harriman, Pa.....
61	210453	LVDJ	St. s.	GULFTRADE.....	6,859	4,018	429.3	59.2	31.4	1920	Chester, Pa.....
62	210454	LVDN	St. s.	DELAWARE RIVER.....	2,690	1,612	251.0	43.0	26.1	1919	Wyandotte, Mich.....
63	210455	LVPD	Se. h.	W. A. Elser.....	3,324	3,219	298.0	49.9	31.2	1919	Orange, Tex.....
64	210458	LVDQ	St. s.	AMERCOSS.....	5,080	3,713	400.7	51.2	30.4	1919	Chester, Pa.....
65	210459	LVGR	St. s.	MAQUAN.....	6,031	4,453	402.4	53.1	32.0	1919	Seattle, Wash.....
66	210461	LVGS	St. s.	LAKE ELMSTON.....	2,671	1,658	253.4	43.8	26.0	1919	Ecorse, Mich.....
67	210462	LVDI	St. s.	DILWORTH.....	7,043	4,351	435.0	59.0	32.0	1910	Alameda, Calif.....
68	210463	LVDW	St. s.	CARSPRING.....	6,059	3,743	402.6	53.2	32.9	1919	Alexandria, Va.....
69	210471	LVDH	St. s.	LAKE PANDAGO.....	2,690	1,612	251.0	43.0	26.1	1910	Wyandotte, Mich.....
70	210473	LVDH	St. s.	ROBIN ADAM.....	6,825	4,267	424.8	55.2	24.9	1919	Seattle, Wash.....
71	210474	LVDI	St. s.	GEORGIAN.....	4,821	2,981	390.9	52.2	27.4	1919	Arlington, N. Y.....
72	210477	LVDN	St. s.	AMERCOSS.....	6,070	3,720	401.4	53.2	31.9	1919	Vancover, Wash.....
73	210480	LVDH	St. s.	LAKE FANDON.....	2,690	1,612	251.0	43.0	26.0	1920	Wyandotte, Mich.....
74	210481	LVDQ	St. s.	COTER D'ALENE.....	5,401	3,428	390.0	51.2	27.8	1920	Hog Island, Pa.....

Merchant Vessels

Line No.	Service	Crew	Horse-power	Name of owner	Home port	Address of owner
1	Cod.	21	100	Portland Trawling Co. (Me.)	Rockland, Me.	431 Main Street.
2	Frt.	46	2,800	U. S. Shipping Board	Seattle, Wash.	811 Railroad Avenue South.
3	Frt.	44	2,500	do	New London, Conn.	
4	Frt.	37	1,200	Panama Mail S. S. Co. (N. Y.)	San Francisco, Calif.	2 Pine Street.
5	Frt.	9		Ernest G. C. Lundt	New York, N. Y.	Jersey City, N. J.
6	Frt.	45	3,000	U. S. Shipping Board	Philadelphia, Pa.	Bourse Building.
7	Frt.	40	3,500	Frank C. Hill	Los Angeles, Calif.	Merchants National Bank Building.
8	Frt.	59	2,800	U. S. Shipping Board	Portsmouth, N. H.	
9	Frt.	32	2,400	A. H. Bull S. S. Co. (N. J.)	New York, N. Y.	40 West Street.
10	Frt.	31	2,500	U. S. Shipping Board	Charleston, S. C.	
11	Frt.	45	3,000	do	Pensacola, Fla.	
12	Frt.	43	1,000	Pacific Motorship Co. (Me.)	Tacoma, Wash.	Arthur Rust Building.
13	Frt.	41	2,800	U. S. Shipping Board	Philadelphia, Pa.	Bourse Building.
14	Frt.	46	2,850	do	Seattle, Wash.	811 Railroad Avenue South.
15	Frt.	10		Richard O. Elliott	Rockland, Me.	Thomston, Me.
16	Frt.	34	1,200	Columbian S. S. Co. (Del.)	New York, N. Y.	17 Battery Place.
17	Frt.	44	2,500	U. S. Shipping Board	Seattle, Wash.	811 Railroad Avenue South.
18	Frt.	40	2,800	do	do	do
19	Frt.	29	1,500	Minson Steamship Line (N. Y.)	New York, N. Y.	67 Wall Street.
20	Frt.	43	2,500	U. S. Shipping Board	Philadelphia, Pa.	Bourse Building.
21	Frt.	43	2,500	do	do	do
22	Cod.	22	500	Portland Trawling Co. (Me.)	Rockland, Me.	311 Main Street.
23	Frt.	39	2,800	U. S. Shipping Board	Seattle, Wash.	811 Railroad Avenue South.
24	Frt.	53	3,000	do	New York, N. Y.	45 Broadway.
25	Tow.	11	450	Edward E. Barrett	do	90 West Street.
26	Tow.	13	430	Steam tug Helen L. Tracy (N. Y.)	do	1 Broadway.
27	Frt.	41	2,800	States S. S. Co. (Nev.)	Portland, Oreg.	810 Porter Building.
28	Tnk.	35	2,000	Trinmountain S. S. Corporation (Del.)	Wilmington, Del.	7 West Tenth Street.
29	Tnk.	37	2,750	Mahon S. S. Co. (Del.)	do	Dover, Del.
30	Frt.	41	2,500	Export Steamship Corporation (N. Y.)	New York, N. Y.	25 Broadway.
31	Frt.	40	3,000	U. S. Shipping Board	Philadelphia, Pa.	Bourse Building.
32	Frt.	11		R. C. Durant	Los Angeles, Calif.	613 Mountain Drive, Beverly Hills, Calif.
33	Frt.	5		Southern Transportation Co. (N. J.)	Philadelphia, Pa.	Commercial Trust Building.
34	Frt.	36	1,700	Lake Treba S. S. Co. (Ala.)	Mobile, Ala.	7 St. Michael Street.
35	Frt.	35	1,500	U. S. Shipping Board	New York, N. Y.	45 Broadway.
36	Frt.	48	3,250	do	Philadelphia, Pa.	Bourse Building.
37	Frt.	40	2,500	do	do	do
38	Frt.	43	2,500	do	do	do
39	Frt.	5		Southern Transportation Co. (N. J.)	do	Commercial Trust Building.
40	Frt.	41	2,500	U. S. Shipping Board	New London, Conn.	
41	Cod.	20	500	Portland Trawling Co. (Me.)	Rockland, Me.	431 Main Street.
42	Frt.	5		T. J. Hooper	Baltimore, Md.	Catonsville, Md.
43	Frt.	28	1,000	Eastern Steamship Lines (Me.)	Portsmouth, N. H.	Ellot, Me.
44	Cod.	21	500	Portland Trawling Co. (Me.)	Rockland, Me.	431 Main Street.
45	Frt.	43	2,800	U. S. Shipping Board	Seattle, Wash.	811 Railroad Avenue South.
46	Tnk.	38	2,600	Cities Service Transportation Co. (Del.)	New York, N. Y.	60 Wall Street.
47	Frt.	46	3,000	U. S. Shipping Board	Philadelphia, Pa.	Bourse Building.
48	Frt.	16	2,500	do	Portland, Oreg.	514 Spaulding Building.
49	Frt.	47	2,500	Forest Transport Corporation (Nev.)	do	810 Porter Building.
50	Frt.	16	2,800	U. S. Shipping Board	Tampa, Fla.	
51	Frt.	42	1,500	Lykes Bros. S. S. Co. (La.)	New Orleans, La.	Whitney Central Building
52	Frt.	30	2,800	U. S. Shipping Board	Los Angeles, Calif.	
53	Frt.	35	2,800	Sudden & Christenson (Calif.)	San Francisco, Calif.	230 California Street.
54	Frt.	30	3,000	Seas Shipping Co. (N. Y.)	New York, N. Y.	39 Cortlandt Street.
55	Frt.	45	3,000	U. S. Shipping Board	Pensacola, Fla.	
56	Frt.	33	3,500	California & Eastern Steamship Co. (Del.)	Los Angeles, Calif.	823 Merchants Bank Building.
57	Cod.	20	550	Portland Trawling Co. (Me.)	Rockland, Me.	431 Main Street.
58	Frt.	35	1,500	U. S. Shipping Board	New York, N. Y.	45 Broadway.
59	Frt.	34	1,200	do	do	do
60	Frt.	42	3,000	do	Philadelphia, Pa.	Bourse Building.
61	Tnk.	41	2,800	Gulf Refining Co. (Tex.)	Port Arthur, Tex.	West Port Arthur, Tex.
62	Frt.	21	1,500	Philadelphia & Norfolk S. S. Co. (Del.)	Wilmington, Del.	Du Pont Building.
63	Tnk.	10		National Oil Transport Co. (Me.)	Port Arthur, Tex.	Orange, Tex.
64	Frt.	40	3,000	U. S. Shipping Board	Philadelphia, Pa.	Bourse Building.
65	Frt.	43	3,500	do	Seattle, Wash.	811 Railroad Avenue South.
66	Frt.	42	1,500	do	New York, N. Y.	45 Broadway.
67	Tnk.	35	3,100	do	San Francisco, Calif.	369 Pine Street.
68	Frt.	36	2,800	do	New York, N. Y.	45 Broadway.
69	Frt.	36	1,500	do	Norfolk, Va.	Army Base.
70	Frt.	37	3,000	Seas Shipping Co. (N. Y.)	New York, N. Y.	39 Cortlandt Street.
71	Frt.	34	2,500	American Hawaiian S. S. Co. (N. J.)	do	10 Bridge Street.
72	Frt.	45	2,800	U. S. Shipping Board	Portland, Oreg.	514 Spaulding Building.
73	Frt.	36	1,500	do	Detroit, Mich.	
74	Frt.	40	2,400	Export Steamship Corporation (N. Y.)	New York, N. Y.	25 Broadway.

Merchant Vessels

Line No.	Official No.	Signal letters	Reg.	Name of vessel	Tonnage		Dimensions			When built	Where built
					Gross	Net	Length	Breadth	Depth		
1	210482	LVHR	St. s.	COELLEDA.....	4,086	3,048	390.0	54.2	27.8	1920	Hog Island, Pa.
2	210483	LVHS	St. s.	Benr.....	181	32	95.5	24.7	12.2	1920	Sturgeon Bay, Wis.
3	210484	LVHT	Sc. b.	Chenango.....	2,150	2,040	268.0	44.0	23.2	1919	Martinez Harbor, N. Y.
4	210485	LVHW	Sc. b.	Carroll.....	1,281	1,210	228.0	38.0	10.1	1920	Baltimore, Md.
5	210487	LVJB	St. s.	I. J. Merritt.....	704	360	163.0	35.0	18.3	1919	Tottenville, N. Y.
6	210495	LVJC	St. s.	HASLEHURST.....	3,545	2,174	324.0	46.2	25.0	1919	Newark, N. J.
7	210496	LVJD	St. s.	SUWED.....	3,219	1,988	324.0	46.2	25.0	1919	do.
8	210497	LVJE	St. s.	TASHMOO.....	3,283	1,996	324.0	46.2	25.0	1919	do.
9	210500	LVJK	St. s.	TONA.....	3,278	1,992	324.0	46.2	25.0	1919	do.
10	210501	LVJM	St. s.	TONESIT.....	3,545	2,174	324.0	46.2	25.0	1919	do.
11	210502	LVJN	St. s.	TULADI.....	3,283	2,000	324.0	46.2	25.0	1919	do.
12	210494	LVJQ	Sch.	Ruth Martin.....	875	792	191.1	37.8	16.9	1919	Portland, Me.
13	127731	LVJR	St. s.	E. G. Crosby.....	1,870	1,010	247.7	40.3	21.7	1903	Toledo, Ohio.
14	210509	LVJT	Bkn.	George U. Hud.....	1,380	1,224	231.4	43.5	18.0	1919	Rolph, Calif.
15	210510	LVJV	St. s.	LAUREL.....	5,759	3,561	410.5	51.2	29.2	1920	Seattle, Wash.
16	210511	LVKB	St. s.	ROBIN GRAY.....	6,896	4,267	421.8	55.2	23.0	1920	do.
17	210512	LVKO	St. s.	ROANOKE.....	6,511	4,053	416.8	50.1	31.1	1920	Bath, Me.
18	210513	LVKD	St. s.	STEELMAKER.....	6,187	3,821	395.5	55.0	31.4	1920	Kearny, N. J.
19	210514	LVKE	St. s.	STEEL AGE.....	6,187	3,821	395.5	55.0	31.4	1920	do.
20	210515	LVKG	St. s.	CITY OF OMAHA.....	6,527	4,019	393.7	55.1	31.4	1920	Wilmington, N. C.
21	210516	LVKH	Sch.	Vigilant.....	1,603	1,439	241.0	44.4	10.0	1920	Hoquiam, Wash.
22	210517	LVKJ	St. s.	LOCKPORT.....	5,401	3,364	400.7	51.2	30.2	1920	Pensacola, Fla.
23	210518	LVKM	St. s.	TENAFLY.....	4,754	2,011	377.0	52.0	26.8	1920	Shooters Island, N. Y.
24	210519	LVKN	St. s.	MANA.....	3,283	1,996	324.0	46.2	25.0	1919	Newark, N. J.
25	210520	LVKP	Sch.	K. V. Kruse.....	1,728	1,554	242.3	46.2	20.0	1920	North Bend, Ore.
26	210521	LVKQ	St. s.	MINOOKA.....	3,545	2,170	324.0	46.2	25.0	1920	Mobile, Ala.
27	210522	LVKR	St. s.	WEST NIOEN.....	5,645	3,517	410.5	51.3	27.2	1920	Los Angeles, Calif.
28	210523	LVKS	St. s.	WEST HIKA.....	5,372	3,351	410.0	51.4	27.2	1919	do.
29	210524	LVKT	St. s.	QUAKER CITY.....	4,061	3,032	390.0	51.2	27.8	1920	Hog Island, Pa.
30	210527	LVKW	Ol. s.	CITY OF VENEZUELA.....	6,620	4,124	425.0	57.2	33.1	1919	Oakland, Calif.
31	210539	LVMB	Ol. s.	CITY OF BERKELEY.....	6,030	3,740	402.5	53.0	32.0	1920	do.
32	210540	LVMC	Ol. s.	Culberrn.....	2,353	1,776	261.7	46.6	21.7	1918	Olympia, Wash.
33	210541	LVMD	St. s.	WEST IVAN.....	5,587	3,460	410.3	51.2	27.7	1920	Seattle, Wash.
34	210542	LVME	St. s.	LAKE ELWOOD.....	2,674	1,658	283.4	43.8	20.0	1920	Essex, Mich.
35	210543	LVMG	St. s.	WILLIAM H. WEBB.....	6,980	3,713	400.7	51.2	30.4	1920	Chester, Pa.
36	210544	LVMH	St. s.	NORUMBEGA.....	5,582	4,001	410.5	51.3	27.0	1920	Portsmouth, N. J.
37	210545	LVMI	Sc. b.	TOLENE.....	1,163	1,687	198.5	36.5	20.0	1919	Yonkers, N. Y.
38	210546	LVMK	St. s.	COLLIER.....	6,112	3,133	390.0	54.2	27.8	1920	Hog Island, Pa.
39	210547	LVMN	St. s.	COLD HARBOR.....	5,010	3,065	390.0	51.2	27.8	1920	do.
40	210550	LVMO	St. s.	GOLDEN MOUNTAIN.....	6,070	3,720	401.4	53.2	31.0	1920	Vancouver, Wash.
41	210551	LVMP	St. s.	PAWLET.....	6,070	3,720	401.4	53.2	31.0	1920	do.
42	210556	LVMS	St. s.	Iess.....	223	106	106.0	25.8	11.5	1920	New London, Conn.
43	210564	LVMW	St. s.	Geo. N. Barrett.....	170	30	95.5	21.7	12.2	1920	Sturgeon Bay, Wis.
44	210567	LVNB	St. s.	BIROCO.....	4,840	2,904	379.0	63.1	27.0	1920	Tacoma, Wash.
45	210569	LVND	St. s.	ROBIN GOODFELLOW.....	6,885	4,260	421.8	55.2	23.9	1920	Seattle, Wash.
46	210571	LVNE	St. s.	CITY OF ALMA.....	5,530	3,401	400.7	51.2	30.4	1920	Harrisburg, Pa.
47	210572	LVNF	St. s.	LAKE ELVA.....	2,674	1,683	283.4	43.8	20.2	1920	Ashtabula, Ohio
48	210574	LVNJ	St. s.	SAGAMORE.....	2,592	1,613	251.0	43.6	25.1	1920	Lorain, Ohio
49	210575	LVNK	St. s.	PALMA.....	5,059	3,703	401.9	51.2	31.3	1920	Tampa, Fla.
50	210577	LVNM	Ol. s.	Fabra.....	218	108	131.0	25.0	13.4	1920	East Boothbay, Me.
51	210578	LVNP	St. s.	HIRO.....	4,828	2,958	340.5	53.1	27.0	1920	Tacoma, Wash.
52	210583	LVNQ	St. s.	NEW ENGLAND.....	3,545	2,174	324.0	46.2	25.0	1920	Newark, N. J.
53	210584	LVNR	St. s.	FLOW CITY.....	3,249	1,983	321.0	46.2	25.0	1920	do.
54	210585	LVNS	St. s.	POINT ARENA.....	3,545	2,174	324.0	46.2	25.0	1920	do.
55	210586	LVNT	St. s.	VIRGINIA BRIDGE.....	3,283	2,000	324.0	46.2	25.0	1920	do.
56	210587	LVNW	St. s.	POINT REYES BRIDGE.....	3,545	2,174	324.0	46.2	25.0	1920	do.
57	210588	LVPH	St. s.	POINT REYES.....	3,286	2,030	324.0	46.2	25.0	1920	do.
58	210591	LVPI	St. s.	WADWATOSA.....	2,580	1,667	253.4	43.8	24.2	1920	Manitowoc, Wis.
59	210593	LVPI	St. s.	SAN ANTONIO.....	2,649	1,697	253.4	43.8	24.2	1920	do.
60	210595	LVPJ	St. s.	Polifer.....	176	29	95.5	24.7	12.2	1920	do.
61	210596	LVPK	St. s.	Margaret L. Meseck.....	176	29	95.5	24.7	12.2	1920	do.
62	210597	LVPL	St. s.	EASTERN CLIPPER.....	3,704	2,267	314.0	50.2	26.6	1919	Yokohama, Japan
63	210600	LVPN	St. s.	W. P. BURDELL.....	7,044	4,351	435.0	56.0	32.0	1920	Alameda, Calif.
64	210601	LVPO	St. s.	LAKE CHIPPENIS.....	2,592	1,613	251.0	43.6	26.1	1920	Chicago, Ill.
65	210602	LVPR	Bkn.	Alicia Haysden.....	2,265	2,132	296.5	46.0	21.1	1919	Samoa, Calif.
66	210606	LVPS	St. s.	CITY OF SHERMAN.....	5,401	3,364	400.7	51.2	30.2	1920	Pensacola, Fla.
67	210607	LVPT	Ol. s.	MAZATAN.....	987	580	164.3	34.1	17.8	1920	Long Beach, Calif.
68	210614	LVPV	St. s.	CITY OF FLINT.....	4,903	3,033	390.0	51.2	27.8	1920	Hog Island, Pa.
69	210615	LVQB	St. s.	COLDWATER.....	5,110	3,131	390.0	51.2	27.8	1920	do.
70	210616	LVQC	St. s.	HINDTOWNS.....	2,559	1,585	251.0	43.6	25.3	1920	Toledo, Ohio
71	210617	LVOD	St. s.	BRANT.....	414	209	139.4	25.2	14.2	1919	Savannah, Ga.
72	210622	LVOH	St. s.	ARGON.....	411	208	139.1	25.2	14.2	1919	Savannah, Ga.
73	210621	LVQJ	St. s.	HERON.....	0,052	4,271	435.0	50.2	31.7	1920	Sparrows Point, Md.
74	210621	LVQK	St. s.	ORAN.....	5,758	3,571	410.5	51.2	29.2	1919	Seattle, Wash.
75	210627	LVQN	St. s.	WEST UMBROS.....	5,724	3,561	410.5	51.0	27.1	1920	South San Francisco, Calif.

Merchant Vessels

Line No.	Service	Crew	Horse-power	Name of owner	Home port	Address of owner
1	Frt.	37	*2,500	U. S. Shipping Board.....	Philadelphia, Pa.....	Bourse Building.
2	Tow.	11	450	Coruett Steamboat Co. (N. Y.).....	Albany, N. Y.....	Kingston, N. Y.
3	Frt.	12	Southern Transportation Co. (N. J.).....	Philadelphia, Pa.....	Commercial Trust Building.
4	Frt.	4	T. J. Hooper.....	Baltimore, Md.....	Catonsville, Md.
5	Wrk.	28	1,000	Merritt-Chapman Scott Corporation (Del.).....	New York, N. Y.....	17 Battery Place.
6	Frt.	37	*1,500	U. S. Shipping Board.....	Newark, N. J.....	
7	Frt.	37	2,500	Charles Nelson Co. (Calif.).....	San Francisco, Calif.....	230 California Street.
8	Frt.	37	*2,500	U. S. Shipping Board.....	Newark, N. J.....	
9	Frt.	37	*1,500	do.....	do.....	
10	Frt.	37	*1,500	do.....	do.....	
11	Frt.	37	*1,500	do.....	do.....	
12	Frt.	8	(Jusuf W. Waldemar.....	New York, N. Y.....	80 Broad Street.
13	Pas.	27	2,000	Wisconsin & Michigan Transportation Co. (Wis.).....	Millwaukee, Wis.....	54 West Water Street.
14	Frt.	14	Rolph Navigation & Coal Co. (Calif.).....	San Francisco, Calif.....	60 California Street.
15	Frt.	22	2,500	Forest Transport Corporation (Nov.).....	Portland, Oreg.....	810 Porter Building.
16	Frt.	33	*5,000	Robin Line S. S. Co. (Calif.).....	San Francisco, Calif.....	576 Sacramento Street.
17	Tnk.	37	3,500	Texas S. S. Co. (N. Y.).....	New York, N. Y.....	17 Battery Place.
18	Frt.	37	*2,800	U. S. Shipping Board.....	do.....	45 Broadway.
19	Frt.	46	*2,600	do.....	do.....	Do.
20	Frt.	43	2,800	do.....	Wilmington, N. C.....	
21	Frt.	14	E. K. Wood Lumber Co. (Calif.).....	San Francisco, Calif.....	1 Drumm Street.
22	Frt.	45	*3,000	U. S. Shipping Board.....	Pensacola, Fla.....	
23	Frt.	48	2,500	do.....	New York, N. Y.....	45 Broadway.
24	Frt.	37	*1,500	Matson Navigation Co. (Calif.).....	San Francisco, Calif.....	Matson Building.
25	Frt.	14	J. E. Davenport.....	do.....	112 Market Street.
26	Frt.	40	1,600	U. S. Shipping Board.....	Mobile, Ala.....	Customhouse.
27	Frt.	30	2,800	do.....	Los Angeles, Calif.....	
28	Frt.	40	3,500	do.....	do.....	
29	Frt.	41	*2,500	do.....	Philadelphia, Pa.....	Bourse Building.
30	Tnk.	37	*2,800	Gulf Refining Co. (Tex.).....	Port Arthur, Tex.....	Dock 29.
31	Frt.	44	*2,800	U. S. Shipping Board.....	San Francisco, Calif.....	309 Pine Street.
32	Frt.	27	*1,000	Pacific Motorship Co. (Mo.).....	Seattle, Wash.....	L. C. Smith Building.
33	Frt.	35	2,500	U. S. Shipping Board.....	do.....	811 Railroad Avenue South.
34	Frt.	42	1,500	do.....	Baltimore, Md.....	22 Light Street.
35	Frt.	41	*3,000	do.....	Philadelphia, Pa.....	Bourse Building.
36	Frt.	53	2,800	do.....	Portsmouth, N. H.....	
37	Tnk.	4	Babine Towing Co. (Tex.).....	Port Arthur, Tex.....	Box 252.
38	Frt.	35	*2,500	U. S. Shipping Board.....	Philadelphia, Pa.....	Bourse Building.
39	Frt.	25	*2,500	do.....	do.....	Do.
40	Frt.	32	2,800	do.....	Portland, Oreg.....	514 Swiddling Building.
41	Frt.	36	2,800	Oreling & Oriental Navigation Co. (Del.).....	San Francisco, Calif.....	215 Market Street.
42	Tow.	0	450	Thames Tow Boat Co. (Conn.).....	New London, Conn.....	Woolhaken, N. J.
43	Tow.	11	450	Edward J. Harrott.....	New York, N. Y.....	290 Riverside Drive.
44	Frt.	31	2,500	U. S. Shipping Board.....	Tacoma, Wash.....	
45	Frt.	40	*3,000	Robin Line S. S. Co. (Calif.).....	San Francisco, Calif.....	576 Sacramento Street.
46	Frt.	39	*2,500	U. S. Shipping Board.....	Philadelphia, Pa.....	Bourse Building.
47	Frt.	33	1,500	do.....	Savannah, Ga.....	Drayton and St. Julian Sts.
48	Frt.	35	1,000	Eastern Steamship Lines (Me.).....	Portsmouth, N. H.....	Ellot, Me.
49	Frt.	37	2,000	U. S. Shipping Board.....	Tampa, Fla.....	
50	Cod.	21	*350	John Chisholm Vessels Co. (Mass.).....	Houcester, Mass.....	35 Wharf Street.
51	Frt.	42	2,500	U. S. Shipping Board.....	Tacoma, Wash.....	
52	Frt.	37	*1,500	do.....	Newark, N. J.....	
53	Frt.	28	*1,500	Charles Nelson Co. (Calif.).....	San Francisco, Calif.....	230 California Street.
54	Frt.	37	*1,500	Gulf Pacific Line (Calif.).....	do.....	240 Front Street.
55	Frt.	37	*1,500	U. S. Shipping Board.....	Newark, N. J.....	
56	Frt.	37	*1,500	do.....	do.....	
57	Frt.	37	*1,500	Swayno & Hoyt (Calif.).....	San Francisco, Calif.....	Do.
58	Frt.	41	1,500	U. S. Shipping Board.....	Norfolk, Va.....	Army Base.
59	Frt.	29	1,100	Southern S. S. Co. (Del.).....	Philadelphia, Pa.....	Commercial Trust Building.
60	Tow.	8	450	James McWilliams Blue Line (N. J.).....	New York, N. Y.....	1 Broadway.
61	Tow.	13	750	Mescock Towing & Transportation Co. (N. J.).....	do.....	Pier 59, North River.
62	Frt.	40	2,300	Pacific Coast S. S. Co. (Calif.).....	San Francisco, Calif.....	Crocker Building.
63	Tnk.	41	1,300	Puro Oil S. S. Co. (Del.).....	Philadelphia, Pa.....	Lafayette Building.
64	Frt.	26	1,425	Newtex S. S. Corporation (Del.).....	New York, N. Y.....	40 Rector Street.
65	Frt.	17	Pacific Freighters Co., Calif.....	San Francisco, Calif.....	310 California Street.
66	Frt.	42	*3,000	U. S. Shipping Board.....	Pensacola, Fla.....	
67	Frt.	21	*700	John Craig 2d (trustee).....	Los Angeles, Calif.....	Long Beach, Calif.
68	Frt.	40	*2,500	U. S. Shipping Board.....	Philadelphia, Pa.....	Bourse Building.
69	Frt.	41	*2,500	do.....	Savannah, Ga.....	Drayton and St. Julian Sts.
70	Frt.	27	1,300	Columbian S. S. Co. (Del.).....	New York, N. Y.....	17 Battery Place.
71	Cod.	21	550	Portland Trawling Co. (Me.).....	Rockland, Me.....	431 Main Street.
72	Tnk.	38	2,700	Standard Transportation Co. (Del.).....	New York, N. Y.....	28 Broadway.
73	Cod.	21	500	Portland Trawling Co. (Me.).....	Rockland, Me.....	431 Main Street.
74	Frt.	31	2,500	Oriental Navigation Co. (Del.).....	New York, N. Y.....	17 Battery Place.
75	Frt.	41	2,800	U. S. Shipping Board.....	San Francisco, Calif.....	369 Pine Street.

* Operated by Seas Shipping Co., 39 Cortlandt Street, New York, N. Y.

Merchant Vessels

Line No.	Official No.	Signal letters	Reg	Name of vessel	Tonnage		Dimensions			When built	Where built
					Gross	Net	Length	Breadth	Depth		
1	210628	LVQP	St. s.	WILLSOLO.....	5,810	3,567	431.3	57.7	27.2	1920	Chester, Pa.
2	210632	LVOS	St. s.	AMERICAN PRESS.....	5,135	3,127	390.0	51.2	27.8	1920	Hog Island, Pa.
3	210635	LVQT	St. s.	CLONTARF.....	4,069	3,037	390.0	51.2	27.8	1920	do.
4	210635	LVRC	St. s.	Camel.....	4,170	30	85.5	24.7	12.2	1920	Sturgeon Bay, Wis.
5	210636	LVRC	St. s.	REPUBLIC.....	5,550	3,700	391.8	51.3	28.8	1920	Wilmington, Del.
6	210637	LVRC	St. s.	BETTERTON.....	7,103	4,352	431.0	59.2	33.4	1920	Baltimore, Md.
7	210640	LVRF	St. s.	BELMONT.....	5,401	3,370	410.0	51.4	27.2	1920	Los Angeles, Calif.
8	210643	LVRC	St. s.	DAVENPORT.....	5,401	3,370	410.0	51.4	27.2	1920	Harriman, Pa.
9	210644	LVRII	St. s.	COMMERCIAL MARINER.....	2,559	1,586	251.0	43.0	25.8	1920	Toledo, Ohio.
10	210645	LVRI	St. s.	Anna Hanly.....	1,543	750	235.0	43.0	17.7	1920	North Bend, Ore.
11	210646	LVRK	St. s.	EASTERN MOON.....	5,710	4,271	384.2	51.2	35.0	1919	Kobe, Japan.
12	210647	LVRM	St. s.	PERRY L. SMITHERS.....	4,680	2,932	360.1	51.2	25.0	1919	Uraga, Japan.
13	210648	LVRN	St. s.	EASTERN KNIGHT.....	6,583	4,150	415.1	55.7	32.0	1920	Osaka, Japan.
14	210649	LVRP	St. s.	Hoboken.....	173	118	94.0	24.8	13.0	1920	West New Brighton.
15	210650	LVRO	St. s.	New York.....	173	118	94.0	24.8	13.0	1920	do.
16	210651	LVRS	St. s.	FALMOUTH.....	2,606	1,612	251.0	43.0	28.2	1920	Duluth, Minn.
17	210655	LVRT	St. s.	TILLIE LYRES.....	2,606	1,612	251.0	43.0	28.2	1920	do.
18	210656	LVRW	St. s.	LAKE FLORIS.....	2,606	1,612	251.0	43.0	28.2	1920	do.
19	210657	LVSB	St. s.	SOUTH SEAS.....	2,606	1,612	251.0	43.0	28.2	1920	do.
20	210658	LVSO	St. s.	WEST NILUS.....	5,540	3,516	410.5	51.3	27.2	1920	Los Angeles, Calif.
21	210659	LVSD	St. s.	HAITI.....	2,606	1,612	251.0	43.0	28.2	1920	Duluth, Minn.
22	210661	LVSI	St. s.	Corona.....	2,016	1,720	297.8	40.8	25.6	1920	Portland, Ore.
23	210662	LVSH	St. s.	STEEL VOYAGER.....	6,187	3,821	395.5	55.0	31.4	1920	Kerany, N. J.
24	210667	LVSI	St. s.	TERN.....	411	208	139.4	25.2	14.2	1920	Savannah, Ga.
25	210670	LVSM	St. s.	FLOWER.....	411	208	139.4	25.2	14.2	1920	do.
26	210681	LVSP	St. s.	SHELDIAKE.....	411	208	139.4	25.2	14.2	1920	do.
27	210682	LVSQ	St. s.	WENT CAMPOAW.....	5,565	3,451	410.3	51.9	27.7	1920	Seattle, Wash.
28	210683	LVSH	St. s.	Ossa.....	4,816	3,003	380.2	53.1	27.0	1920	Tacoma, Wash.
29	210684	LVST	St. s.	WILIZIO.....	6,617	4,161	415.1	55.7	32.0	1919	Osaka, Japan.
30	210685	LVSW	Ol. s.	Boobyalla.....	3,090	2,457	268.4	48.3	24.7	1919	Seattle, Wash.
31	210686	LVTB	St. s.	CLEARWATER.....	1,970	3,038	390.0	51.2	27.8	1920	Hog Island, Pa.
32	210689	LVTD	St. s.	OAKMAN.....	6,001	3,759	402.6	53.2	30.8	1920	Alexandria, Va.
33	210690	LVTF	Ol. s.	SEMINOLE.....	5,567	3,660	401.0	51.2	31.3	1920	Tampa, Fla.
34	210691	LVTO	St. s.	LOON.....	409	169	130.4	25.2	14.3	1919	Savannah, Ga.
35	210696	LVTH	St. s.	Whistler.....	188	127	94.2	24.6	13.0	1920	Camden, N. J.
36	210700	LVTI	St. s.	ORTEGA.....	2,680	1,667	253.4	43.8	26.2	1920	Manitowoc, Wis.
37	210701	LVTK	St. s.	COLORADO.....	2,680	1,667	253.4	43.8	26.2	1920	do.
38	210702	LVTM	St. s.	MALSAH.....	2,680	1,667	253.4	43.8	26.2	1920	do.
39	210703	LVTN	St. s.	OSCEOLA.....	2,680	1,667	253.4	43.8	26.2	1920	do.
40	210711	LVTP	St. s.	SUMMERLEAF.....	6,141	3,796	400.7	54.2	30.1	1920	Chester, Pa.
41	210712	LVTP	St. s.	BLUE TRIANGLE.....	5,120	3,117	390.0	51.2	27.8	1920	Hog Island, Pa.
42	210713	LVTR	St. s.	JOMAR.....	5,104	3,107	390.0	51.2	27.8	1920	do.
43	210714	LVTS	St. s.	WILHIL0.....	5,816	3,567	431.3	57.7	27.2	1920	Chester, Pa.
44	210715	LVTW	St. s.	ELEENOR.....	3,482	2,112	328.0	46.2	22.0	1920	Wilmington, Del.
45	210716	LVWB	St. s.	LILLIAN.....	3,482	2,112	328.0	46.2	22.0	1920	do.
46	210717	LVWC	St. s.	WASHINGTON.....	326	185	147.2	20.1	12.9	1920	New Bern, N. C.
47	210718	LVWD	St. s.	THE ANGELES.....	5,481	3,420	410.0	54.4	27.2	1920	Los Angeles, Calif.
48	210722	LVWF	St. s.	BAYPORT.....	426	200	112.0	27.7	14.8	1920	New York, N. Y.
49	210724	LVWH	St. s.	KERHONKSON.....	4,763	2,920	377.0	52.0	26.8	1920	Shooters Island, N. Y.
50	210725	LVWJ	St. s.	HAVILAH.....	6,015	3,715	402.5	53.0	32.0	1920	Oakland, Calif.
51	210741	LVWK	St. s.	HUTCHINSON.....	3,515	2,179	324.0	45.2	25.0	1920	Mobile, Ala.
52	210742	LVWM	St. s.	ETHAN ALLEN.....	7,621	4,832	430.6	60.2	33.7	1920	Glooucester City, N. J.
53	210743	LVWN	St. s.	COOT.....	400	160	130.4	25.2	14.3	1919	Savannah, Ga.
54	210744	LVWP	St. s.	OSPREY.....	400	160	130.4	25.2	14.3	1919	do.
55	210745	LVWQ	St. s.	CITY OF JOLIET.....	6,167	3,801	395.3	55.1	31.4	1920	Wilmington, N. C.
56	210746	LVWR	St. s.	WINSTON SALEM.....	6,223	3,842	395.3	55.1	31.4	1920	do.
57	210747	LVWS	St. s.	EASTERN BELLE.....	2,923	1,707	305.0	43.7	25.2	1919	Tokyo, Japan.
58	210749	LVWB	St. b.	RUXTON.....	1,281	1,210	228.0	38.0	19.1	1920	Baltimore, Md.
59	210750	LVWB	St. s.	EASTERN CRAO.....	3,526	2,316	315.3	50.2	26.6	1919	Yokohama, Japan.
60	210878	LVWF	St. s.	TEXAS.....	301	130	123.1	23.4	13.7	1919	Kingston, Ontario.
61	210752	LVWG	St. s.	LIBERTY BELL.....	5,107	3,129	390.0	51.2	27.8	1920	Hog Island, Pa.
62	210755	LVWH	St. s.	EMMA H. COPPAOE.....	7,017	4,357	428.8	57.0	31.2	1920	Onkland, Calif.
63	210756	LVWJ	St. b.	Northern No. 32.....	1,470	1,405	241.3	40.3	16.8	1920	Havro de Grace, Md.
64	210757	LVWK	St. s.	SCHUYKILL BRIDGE.....	3,283	2,000	324.0	46.2	25.0	1920	Newark, N. J.
65	210758	LVWM	St. s.	POINT SUB.....	3,285	2,030	324.0	46.2	25.0	1920	do.
66	210759	LVWN	St. s.	FORT ARMSTRONG.....	3,249	1,988	324.0	46.2	25.0	1920	do.
67	210760	LVWP	St. s.	ANTHRAHITE BRIDGE.....	3,283	2,000	324.0	46.2	25.0	1920	do.
68	210765	LVWQ	St. s.	NOBLE ISLAND.....	3,257	1,978	324.0	46.2	25.0	1920	do.
69	210766	LVWR	St. s.	MALA.....	3,545	2,174	324.0	46.2	25.0	1920	do.
70	210767	LVWS	St. s.	OROLE.....	5,751	3,535	410.5	51.2	29.2	1920	Seattle, Wash.
71	210770	LVWV	St. s.	MOHNKIS.....	6,010	3,758	402.5	53.0	32.0	1920	Bay Point, Calif.
72	210776	LVWF	St. s.	CALIFORNIA.....	5,376	3,343	410.0	51.4	27.2	1920	Los Angeles, Calif.
73	210776	LVWG	St. s.	ROBERT LUCKENBACH.....	6,461	3,993	445.0	58.0	29.4	1919	Maehida Mura, Japan.
74	210778	LVWJ	St. s.	COLLINGSWORTH.....	5,101	3,125	390.0	51.2	27.8	1920	Hog Island, Pa.
75	210782	LVCK	St. s.	MALTRAM.....	3,513	2,111	333.8	48.0	24.9	1920	Jacksonville, Fla.
76	210783	LVCM	St. s.	CHICKAMAUGA.....	3,853	2,376	333.8	48.0	24.9	1920	do.

Merchant Vessels

Line No.	Service	Crew	Horse-power	Name of owner	Home port	Address of owner
1	Fri.	40	3,000	Williams S. S. Co. (Del.)	Wilmington, Del.	Du Pont Building.
2	Fri.	33	2,500	Export Steamship Corporation (N. Y.)	New York, N. Y.	25 Broadway.
3	Fri.	42	2,500	U. S. Shipping Board	Philadelphia, Pa.	Bourse Building.
4	Tow.	11	450	Lumber's Point Tow Boat Co. (Va.)	Norfolk, Va.	N. & W. Piers.
5	Tnk.	30	2,000	Petroleum Navigation Co. (Tex.)	Houston, Tex.	1307 Petroleum Building.
6	Tnk.	30	2,750	Associated Oil Co. (Calif.)	San Francisco, Calif.	70 New Montgomery Street.
7	Fri.	40	3,500	Paeonia Oriental S. S. Co. (Nev.)	Paeonia, Wash.	915 Washington Building.
8	Fri.	41	3,000	U. S. Shipping Board	Philadelphia, Pa.	Bourse Building.
9	Fri.	21	1,500	Commercial Mariner S. S. Co. (Del.)	New York, N. Y.	5 Broadway.
10	Fri.	28	1,000	J. R. Hanly Co. (Calif.)	San Francisco, Calif.	24 Market Street.
11	Fri.	48	3,000	U. S. Shipping Board	Seattle, Wash.	841 Railroad Avenue South.
12	Fsh.	30	2,800	Booth Fisheries Co. (Del.)	Wilmington, Del.	Du Pont Building.
13	Fri.	33	3,200	Columbia Pacific Shipping Co. (Oreg.)	Portland, Oreg.	Porter Building.
14	Tow.	7	000	Delaware & Western R. R. Co. (Pa.)	New York, N. Y.	60 West Street.
15	Tow.	7	000	do	do	do
16	Fri.	33	1,300	Eastern Steamship Lines (Mo.)	Portsmouth, N. H.	Ellot, Mo.
17	Fri.	33	1,500	Lykes Bros. S. S. Co. (La.)	Houston, Tex.	Cotton Exchange Building.
18	Fri.	33	1,500	U. S. Shipping Board	New Orleans, La.	Carondelet Building.
19	Fri.	23	1,500	Lono Star S. S. Co. (Tex.)	Galveston, Tex.	2215 Avenue C.
20	Fri.	34	2,800	Pacific Argentine Brazil Line (Del.)	San Francisco, Calif.	215 Market Street.
21	Fri.	31	1,500	Ocean Dominion S. S. Corporation (N. Y.)	New York, N. Y.	80 Broad Street.
22	Fri.	20	1,100	Walter Cummings	do	406 Eighth Avenue.
23	Fri.	47	2,800	U. S. Steel Products Co. (N. J.)	do	30 Church Street.
24	Cod.	20	500	Portland Trawling Co. (Me.)	Rockland, Me.	431 Main Street.
25	Cod.	20	500	do	do	do
26	Cod.	20	500	do	do	do
27	Fri.	45	2,800	U. S. Shipping Board	Seattle, Wash.	841 Railroad Avenue South.
28	Fri.	32	2,500	Export S. S. Corporation (N. Y.)	New York, N. Y.	25 Broadway.
29	Fri.	48	3,200	American Merchant Marine S. S. Corporation (Del.)	Wilmington, Del.	19-21 Dover Green, Dover, Del.
30	Fri.	24	1,000	Pacific Motorship Co. (Me.)	Seattle, Wash.	1519 Railroad Avenue South.
31	Fri.	41	2,500	U. S. Shipping Board	Philadelphia, Pa.	Bourse Building.
32	Fri.	35	2,700	do	Mobile, Ala.	Customhouse.
33	Fri.	44	4,100	do	Tampa, Fla.	do
34	Cod.	21	550	Portland Trawling Co. (Me.)	Rockland, Me.	431 Main Street.
35	Tow.	10	450	U. S. Shipping Board	Philadelphia, Pa.	Bourse Building.
36	Fri.	24	1,500	Clyde S. S. Co. (Me.)	New York, N. Y.	Pier 30, North River.
37	Fri.	41	1,500	Mullory S. S. Co. (Me.)	do	do
38	Fri.	27	1,200	Malsah Steamship Co. (Del.)	do	11 Broadway.
39	Fri.	25	1,500	Osceola Steamship Co. (Del.)	do	17 Battery Place.
40	Fri.	32	2,500	Export Steamship Corporation (N. Y.)	do	25 Broadway.
41	Fri.	32	2,500	do	do	do
42	Fri.	43	2,500	U. S. Shipping Board	Philadelphia, Pa.	Bourse Building.
43	Fri.	48	2,800	Williams S. S. Co. (Del.)	Wilmington, Del.	Du Pont Building.
44	Fri.	33	1,550	A. H. Bull S. S. Co. (N. J.)	New York, N. Y.	40 West Street.
45	Fri.	31	1,050	do	do	do
46	Fri.	12	400	New York Canal & Great Lakes Corporation (Del.)	do	67 Wall Street.
47	Fri.	40	3,500	U. S. Shipping Board	Los Angeles, Calif.	do
48	Tow.	21	850	do	New Orleans, La.	Carondelet Building.
49	Fri.	51	2,500	do	New York, N. Y.	45 Broadway.
50	Fri.	41	2,800	do	San Francisco, Calif.	369 Pine Street.
51	Fri.	32	1,000	do	Mobile, Ala.	Customhouse.
52	Fri.	30	3,000	do	Philadelphia, Pa.	Bourse Building.
53	Cod.	20	550	Portland Trawling Co. (Me.)	Rockland, Me.	431 Main Street.
54	Cod.	22	550	do	New York, N. Y.	1 Fulton Fish Market.
55	Fri.	38	2,800	U. S. Shipping Board	Wilmington, N. C.	do
56	Fri.	43	2,800	do	do	do
57	Fri.	31	1,500	do	San Francisco, Calif.	369 Pine Street.
58	Fri.	5	000	T. J. Hoyer	Baltimore, Md.	Catonsville, Md.
59	Fri.	45	2,500	U. S. Shipping Board	Seattle, Wash.	841 Railroad Avenue South.
60	Pl.	17	500	Galveston Pilots Association	Galveston, Tex.	918 American National Insurance Building.
61	Fri.	31	2,500	U. S. Shipping Board	Philadelphia, Pa.	Bourse Building.
62	Tnk.	31	2,800	California Petroleum S. S. Corporation (Calif.)	Los Angeles, Calif.	Security Building.
63	Fri.	4	000	Joseph P. O'Boyle	New York, N. Y.	11 Moore Street.
64	Fri.	37	1,500	U. S. Shipping Board	Newark, N. J.	do
65	Fri.	32	1,500	Gulf Pacific Line (Calif.)	San Francisco, Calif.	210 Front Street.
66	Fri.	29	1,500	Charles Nelson Co. (Calif.)	do	230 California Street.
67	Fri.	29	1,500	U. S. Shipping Board	Newark, N. J.	do
68	Fri.	37	1,500	do	do	do
69	Fri.	35	1,500	Matson Navigation Co. (Calif.)	San Francisco, Calif.	215 Market Street.
70	Fri.	36	3,000	Oriental Navigation Co. (Del.)	New York, N. Y.	17 Battery Place.
71	Fri.	41	2,800	U. S. Shipping Board	San Francisco, Calif.	369 Pine Street.
72	Fri.	31	3,500	States S. S. Co. (Nev.)	Portland, Oreg.	Porter Building.
73	Fri.	46	3,500	Luckenbach S. S. Co. (Del.)	New York, N. Y.	41 Whitehall Street.
74	Fri.	42	2,500	U. S. Shipping Board	Philadelphia, Pa.	Bourse Building.
75	Fri.	27	2,000	Maltran S. S. Co. (Del.)	New York, N. Y.	11 Broadway.
76	Fri.	29	2,000	U. S. Shipping Board	Jacksonville, Fla.	do

Merchant Vessels

Line No.	Official No.	Signal letters	Rig	Name of vessel	Tonnage		Dimensions			When built	Where built
					Gross	Net	Length	Breadth	Depth		
1	219801	LWGN	St. s.	LAKE GEYSER.....	2,592	1,013	251.0	43.6	26.1	1920	Chicago, Ill.....
2	219701	LWCP	Sch.	Mary G. Maynard.....	735	654	184.1	36.0	14.9	1920	Boothbay Harbor, Me.
3	219792	LWCG	St. s.	FISHILL.....	5,628	3,477	400.5	51.2	30.4	1920	Newburgh, N. Y.....
4	219795	LWCR	St. s.	EASTERN PILOT.....	3,162	1,924	305.2	43.9	25.0	1919	Kobe, Japan.....
5	219790	LWCS	St. s.	HORACE LUCKENBACH...⊙	6,475	4,008	445.0	58.0	32.0	1919	Machida Tachibana, Japan.
6	219798	LWCV	St. s.	ARIO.....	6,952	4,271	435.6	56.2	31.7	1920	Sparrows Point, Md..
7	219799	LWDB	St. s.	DONALD MCKAY.....	5,535	3,415	400.7	51.2	30.4	1920	Chester, Pa.....
8	219800	LWDC	St. s.	ARIZEA.....	5,517	3,392	400.7	51.2	30.4	1920	Harriman, Pa.....
9	219801	LWDF	St. s.	NASSAU.....	429	91	141.5	27.7	14.8	1920	Green Bay, Wis.....
10	219894	LWDJ	St. s.	OUTAOUAIE.....	429	91	141.5	27.7	14.8	1920	do.....
11	219835	LWDK	St. s.	COMACK.....	5,111	3,115	390.0	64.2	27.8	1920	Hog Island, Pa.....
12	219869	LWDM	Sch.	Ella A.....	1,565	1,413	233.4	45.7	18.5	1920	Dockton, Wash.....
13	219811	LWDN	St. s.	David C. Meyer.....	2,510	1,519	272.8	46.1	24.1	1920	Astoria, Oreg.....
14	219814	LWDP	St. s.	OTHO.....	4,839	2,970	380.5	53.1	27.0	1920	Tacoma, Wash.....
15	219810	LWDR	St. s.	LAKE CANADO.....	2,677	1,660	253.4	43.8	26.2	1920	Saginaw, Mich.....
16	219817	LWDS	St. s.	UTACARBON.....	7,076	4,359	435.0	66.0	32.0	1920	Alameda, Calif.....
17	219822	LWDV	St. s.	Lightning.....	183	92	94.2	21.6	13.2	1920	Milford, Del.....
18	219830	LWFC	St. s.	FREIGHT SULPHUR No. 5...⊙	1,127	2,410	355.5	52.5	24.8	1920	Kearny, N. J.....
19	219832	LWFI	St. s.	WEST CALERA.....	5,844	3,521	410.5	54.0	27.1	1920	Sun Francisco, Calif..
20	219833	LWFJ	St. s.	OKLAHOMA CITY.....	3,545	2,179	321.0	46.2	25.0	1920	Mobile, Ala.....
21	219834	LWFK	St. s.	W. E. HUTTON.....	7,076	4,359	435.0	66.0	32.0	1920	Alameda, Calif.....
22	219840	LWFL	St. s.	ATLANTIC SUN.....	6,666	4,011	429.3	59.2	31.4	1920	Chester, Pa.....
23	219842	LWFQ	St. s.	OAKPARK.....	6,666	3,758	402.6	63.2	32.0	1920	Alexandria, Va.....
24	219845	LWFR	Ol. s.	SOLITAIRE.....	3,350	2,627	315.0	43.7	27.6	1920	Bath, Me.....
25	219846	LWFS	St. s.	VOLUISA.....	2,686	1,665	253.4	43.8	26.3	1920	Superior, Wis.....
26	219847	LWFT	St. s.	WEST TEXAS.....	2,686	1,665	253.4	43.8	26.3	1920	do.....
27	219849	LWGH	St. s.	ETHYL.....	2,686	1,665	253.4	43.8	26.3	1920	do.....
28	219850	LWGI	St. s.	COMMERCIAL PIONEER...⊙	2,686	1,665	253.4	43.8	26.3	1920	do.....
29	219851	LWGD	St. s.	EASTERN GLADE.....	5,653	3,521	399.9	51.7	27.0	1920	Yokohama, Japan.....
30	219855	LWGP	St. s.	PENMAN.....	5,568	3,630	385.3	51.2	25.6	1920	Kobe, Japan.....
31	219857	LWGH	St. s.	WICHTA FALLS.....	2,559	1,580	251.0	43.0	25.8	1920	Toledo, Ohio.....
32	219858	LWGL	St. s.	EVERGREEN CITY.....	5,990	3,709	400.7	51.2	30.4	1920	Harriman, Pa.....
33	219859	LWGM	St. s.	POINT GORDA.....	3,283	1,990	321.0	46.2	25.0	1920	Newark, N. J.....
34	219860	LWGN	St. s.	Reindeer.....	104	101	91.5	21.8	12.0	1920	Eastport, Md.....
35	219870	LWGR	St. s.	EASTERN CROWN.....	5,241	3,269	399.7	51.7	27.6	1920	Nagasaki, Japan.....
36	219871	LWGS	St. s.	CITY OF CEDAR.....	5,726	3,523	399.4	51.7	27.4	1920	do.....
37	219872	LWGT	St. s.	CITY OF VERNON.....	5,401	3,394	400.7	51.2	30.2	1920	Pensacola, Fla.....
38	219873	LWGV	St. s.	WISONA.....	4,954	3,034	390.0	51.2	27.8	1920	Hog Island, Pa.....
39	219875	LWGO	St. s.	CHICKSAW CITY.....	4,194	3,819	395.5	55.0	31.4	1920	Chickasaw, Ala.....
40	219876	LWGP	St. s.	SUCALISCO.....	4,253	1,977	321.0	46.2	25.6	1920	Newark, N. J.....
41	219880	LWHF	St. s.	EASTERN PLANET.....	5,815	3,604	381.8	51.2	25.6	1920	Kobe, Japan.....
42	219890	LWHG	St. s.	GULEPOINT.....	6,972	4,233	435.6	66.2	31.7	1920	Sparrows Point, Md..
43	219892	LWHH	St. s.	GREENLAND.....	6,502	3,388	409.7	54.2	30.4	1920	Chester, Pa.....
44	219898	LWHK	St. s.	PACIFIC FIR.....	5,615	3,500	410.5	64.0	27.1	1920	South San Francisco, Calif.
45	219899	LWHM	St. s.	DARDEN.....	5,150	3,155	391.9	51.2	28.5	1920	Savannah, Ga.....
46	219900	LWHN	Hkd.	Phyllis Comyn.....	2,260	2,129	260.5	46.0	21.1	1920	Rehob, Calif.....
47	219901	LWHP	Hkd.	Anno Comyn.....	2,265	2,137	266.5	46.0	21.1	1910	do.....
48	219902	LWHQ	St. s.	CONNERS PEAK.....	5,620	3,452	390.0	51.2	27.8	1920	Hog Island, Pa.....
49	219903	LWHR	St. s.	PATRICK HENRY.....	7,586	4,808	439.6	60.2	33.7	1920	Glocester City, N. J.
50	219904	LWHH	St. s.	CARLEO.....	6,435	3,127	390.0	51.2	27.8	1920	Hog Island, Pa.....
51	219905	LWHI	Ol. s.	CUNORE.....	6,891	4,222	450.0	67.2	34.0	1920	Quincy, Mass.....
52	219909	LWHJ	Hkd.	Russell Haystack.....	2,263	2,132	260.5	46.0	21.1	1920	Rehob, Calif.....
53	219910	LWHK	Sch.	Albert D. Cummins.....	1,163	1,081	180.5	41.1	19.7	1920	Beaumont, Tex.....
54	219917	LWJC	St. s.	NAUIGUS.....	6,037	4,410	402.6	53.0	32.2	1920	Oakland, Calif.....
55	219918	LWJD	St. s.	WATERBURY.....	5,510	3,387	400.7	51.2	30.1	1920	Harriman, Pa.....
56	219919	LWJE	St. s.	CHILLO.....	5,107	3,511	391.8	51.3	28.8	1920	Wilmington, Del.....
57	219921	LWJG	St. s.	HAWARDEN.....	6,042	3,745	402.5	53.0	32.0	1920	Oakland, Calif.....
58	219931	LWJM	St. s.	ILLINDIS.....	5,403	3,362	410.0	51.4	27.2	1920	Los Angeles, Calif...
59	219936	LWJP	St. s.	PADNSAY.....	4,838	2,977	380.4	53.1	27.0	1920	Tacoma, Wash.....
60	219937	LWJQ	St. s.	GOLDEN COAST.....	5,652	3,522	410.5	51.3	27.2	1920	Los Angeles, Calif...
61	219938	LWJR	St. s.	WEST KEATS.....	5,597	3,496	410.5	51.3	27.2	1920	Long Beach, Calif...
62	219939	LWJS	St. s.	MARTINIQUE.....	2,559	1,580	251.0	43.0	25.8	1920	Toledo, Ohio.....
63	219940	LWJT	Ol. s.	UNCOI.....	5,959	3,703	401.9	51.2	31.3	1920	Tampa, Fla.....
64	219942	LWJV	St. s.	CONEHATTA.....	4,974	3,023	390.0	51.2	27.8	1920	Hog Island, Pa.....
65	219944	LWKO	Ol. s.	Margaret (composite).....	432	240	111.0	26.9	10.3	1892	San Francisco, Calif..
66	219948	LWKD	Sch.	Culbarlen.....	288	274	120.2	31.0	8.8	1920	Tampa, Fla.....
67	219949	LWKF	St. s.	EASTERN DAWN.....	5,842	3,627	385.0	51.2	25.5	1920	Kobe, Japan.....
68	219952	LWKJ	St. s.	E. M. HUNCE.....	2,309	1,410	251.0	43.6	22.2	1920	Wynudofe, Mich.....
69	219953	LWKM	St. s.	HINCKLEY.....	4,755	2,912	377.0	52.0	26.8	1920	Shooters Island, N. Y.

Merchant Vessels

Line No.	Service	Crew	Horse-power	Name of owner	Home port	Address of owner
1	Frt.	32	1,500	U. S. Shipping Board	New York, N. Y.	45 Broadway.
2	Frt.	8		Boston Maritime Corporation (Me.)	Boston, Mass.	131 State Street.
3	Frt.	53	3,000	U. S. Shipping Board	New York, N. Y.	45 Broadway.
4	Frt.	33	2,400	do	Seattle, Wash.	841 Railroad Avenue South.
5	Frt.	43	3,600	Lukenbach S. S. Co. (Del.)	New York, N. Y.	14 Whitehall Street.
6	Tnk.	39	2,600	Standard Transportation Co. (Del.)	do	26 Broadway.
7	Frt.	12	3,000	U. S. Shipping Board	Philadelphia, Pa.	Bourse Building.
8	Frt.	40	3,000	do	do	Do.
9	Tow.	21	800	Southern Transportation Co. (N. J.)	do	Commercial Trust Building.
10	Tow.	20	850	Standard Oil Co. (Ind.)	Chicago, Ill.	Whiting, Ind.
11	Frt.	40	2,500	U. S. Shipping Board	Philadelphia, Pa.	Bourse Building.
12	Frt.	13		J. C. Shaw	Seattle, Wash.	Hoquiam, Wash.
13	Frt.	26	1,400	Wiggins Meyer S. S. Co. (Oreg.)	Portland, Oreg.	901 Yeon Building.
14	Frt.	15	2,588	U. S. Shipping Board	Tacoma, Wash.	
15	Frt.	40	1,500	do	New York, N. Y.	45 Broadway.
16	Tnk.	35	3,300	Union Oil Co. (Calif.)	Los Angeles, Calif.	Union Oil Building.
17	Tow.	8	750	U. S. Shipping Board	Wilmington, Del.	
18	Frt.	31	1,700	Freeport Sulphur Transportation Co. (Del.)	New York, N. Y.	61 Broadway.
19	Frt.	45	2,800	U. S. Shipping Board	San Francisco, Calif.	369 Pine Street.
20	Frt.	40	1,600	do	Mobile, Ala.	Customhouse.
21	Tnk.	33	2,600	Pure Oil S. S. Co. (Del.)	Baltimore, Md.	Care F. H. Shallus Co. Chamber of Commerce Building.
22	Tnk.	37	2,700	San Oil Co. (N. J.)	Philadelphia, Pa.	Finance Building.
23	Frt.	60	2,800	U. S. Shipping Board	New York, N. Y.	45 Broadway.
24	Tnk.	32	1,600	Texas S. S. Co. (N. Y.)	do	17 Battery Place.
25	Frt.	33	1,400	Merchants & Miners Transportation Co. (Md.)	Baltimore, Md.	Pier 3, Pratt Street.
26	Frt.	29	1,500	Southern S. S. Co. (Del.)	Philadelphia, Pa.	321 Commercial Trust Building.
27	Frt.	36	1,400	Ethyl Gasoline Corporation (Del.)	Wilmington, Del.	Du Pont Building.
28	Frt.	27	1,400	Commercial Pioneer Steamship Co. (Del.)	do	7 West Tenth Street.
29	Frt.	61	3,600	American South African Line (N. Y.)	New York, N. Y.	25 Broadway.
30	Frt.	40	2,300	Calmar S. S. Corporation (Del.)	do	Do
31	Frt.	24	1,500	Southern S. S. Co. (Del.)	Philadelphia, Pa.	321 Commercial Trust Building.
32	Frt.	45	3,000	U. S. Shipping Board	do	Bourse Building.
33	Frt.	37	1,500	Gulf Pacific Line (Calif.)	San Francisco, Calif.	240 Front Street.
34	Tow.	9	151	U. S. Shipping Board	Annapolis, Md.	
35	Frt.	31	3,200	Meteor Steamship Co. (Mass.)	Boston, Mass.	141 Milk Street.
36	Frt.	32	3,200	Dimon S. S. Corporation (Del.)	New York, N. Y.	21 State Street.
37	Frt.	42	3,000	U. S. Shipping Board	Pensacola, Fla.	
38	Frt.	30	2,600	Export Steamship Corporation (N. Y.)	New York, N. Y.	25 Broadway.
39	Frt.	33	2,800	United States Steel Products Co. (N. J.)	do	30 Church Street.
40	Frt.	29	1,700	Submarine Boat Corporation (N. Y.)	do	5 Nassau Street.
41	Frt.	60	5,000	U. S. Shipping Board	Seattle, Wash.	841 Railroad Avenue South.
42	Tnk.	42	2,600	Gulf Refining Co. (Tex.)	Port Arthur, Tex.	Dock 29.
43	Frt.	44	3,000	U. S. Shipping Board	Philadelphia, Pa.	Bourse Building.
44	Frt.	34	2,800	Dimon S. S. Corporation (Del.)	New York, N. Y.	24 State Street.
45	Tnk.	35	2,500	U. S. Shipping Board	do	45 Broadway.
46	Frt.	4		Pacific Freighters Co. (Calif.)	San Francisco, Calif.	310 California Street.
47	Frt.	15		George E. Thuesen	Port Townsend, Wash.	
48	Frt.	42	2,500	U. S. Shipping Board	Philadelphia, Pa.	Bourse Building.
49	Frt.	40	2,500	do	do	Do.
50	Frt.	37	2,500	do	do	Do.
51	Frt.	38	3,500	Quaranty Trust Co. (N. Y.)	New York, N. Y.	140 Broadway.
52	Frt.	15		Pacific Freighters Co. (Calif.)	San Francisco, Calif.	310 California Street.
53	Frt.	8		Haldt Transportation Co. (Del.)	Wilmington, Del.	7 West Tenth Street.
54	Frt.	43	2,800	U. S. Shipping Board	San Francisco, Calif.	369 Pine Street.
55	Frt.	43	3,000	do	Philadelphia, Pa.	Bourse Building.
56	Tnk.	38	2,600	Chilo Steamship Co. (N. Y.)	New York, N. Y.	20 Broadway.
57	Frt.	44	2,800	U. S. Shipping Board	San Francisco, Calif.	369 Pine Street.
58	Frt.	38	2,500	States S. S. Co. (Nev.)	Portland, Oreg.	Porter Building.
59	Frt.	41	2,500	U. S. Shipping Board	Tacoma, Wash.	
60	Frt.	35	2,800	Oceanic & Oriental Navigation Co. (Del.)	San Francisco, Calif.	215 Market Street.
61	Frt.	36	2,800	California & Eastern Steamship Co. (Del.)	Los Angeles, Calif.	825 Merchants National Bank Building.
62	Frt.	27	1,400	Colombia S. S. Co. (Del.)	New York, N. Y.	17 Battery Place.
63	Frt.	37	2,900	U. S. Shipping Board	Tampa, Fla.	
64	Frt.	35	2,500	do	Philadelphia, Pa.	Bourse Building.
65	Fsh.	4	220	Red Salmon Canning Co. (Calif.)	San Francisco, Calif.	2 Pine Street.
66	Frt.	4		P. P. Culbreath	Tampa, Fla.	Care Philip Shore, Stovall Building.
67	Frt.	50	3,000	U. S. Shipping Board	Seattle, Wash.	841 Railroad Avenue South.
68	Frt.	21	1,300	Mid-West Transportation Co. (Mich.)	Detroit, Mich.	1518 Buhl Building.
69	Frt.	36	2,600	U. S. Shipping Board	New York, N. Y.	45 Broadway.

Merchant Vessels

Line No.	Offical No.	Signal letters	Rlg	Name of vessel	Tonnage		Dimensions			When built	Where built
					Gross	Net	Length	Breadth	Depth		
1	219954	LWKN	Ol. s.	AURORA.....	7,050	4,339	431.0	59.2	33.3	1920	Baltimore, Md.
2	219956	LWKQ	St. s.	CATHWOOD.....	7,072	4,360	435.0	56.0	32.0	1920	Alameda, Calif.
3	219957	LWKR	St. s.	ARCTURUS.....	6,094	3,810	401.4	53.2	31.9	1920	Vancouver, Wash.
4	219958	LWKS	St. s.	CHAPPAQUA.....	4,755	2,912	377.0	52.0	26.8	1920	Shooters Island, N. Y.
5	219959	LWKT	St. s.	ARTIGAS.....	5,161	3,144	360.0	54.2	27.8	1920	Hog Island, Pa.
6	219960	LWNC	St. s.	WILBORO.....	6,668	4,210	414.7	55.7	31.0	1920	Osaka, Japan.
7	219990	LWMD	St. s.	MANATEE.....	5,948	3,823	401.9	54.2	31.3	1920	Tampa, Fla.
8	219991	LWNE	St. s.	SALAAM.....	5,990	3,709	400.7	51.2	30.4	1920	Harriman, Pa.
9	219992	LWNG	St. s.	Medrie.....	380	189	150.4	25.0	13.3	1920	South Portland, Me.
10	219993	LWNH	St. s.	HENRY STEERS.....	5,990	3,713	400.7	54.2	30.4	1920	Chester, Pa.
11	219998	LWNJ	St. s.	BROOKLINE.....	5,527	3,905	410.5	54.2	27.0	1920	Portsmouth, N. H.
12	219999	LWNK	St. s.	Wizard.....	188	127	94.2	21.6	13.0	1920	Camden, N. J.
13	220000	LWNL	St. s.	Tallman.....	188	127	94.2	21.6	13.0	1920	do.
14	220005	LWNM	Sch.	Dorothy H. Sterling.....	2,526	2,350	267.0	40.6	25.2	1920	Portland, Ore.
15	220007	LWNS	St. s.	EASTERN COAST.....	3,803	2,390	315.0	50.0	29.0	1920	Yokohama, Japan
16	220010	LWNT	St. s.	SUBOTCO.....	3,285	1,997	324.0	46.2	25.0	1920	Newark, N. J.
17	220011	LWNU	St. s.	SUBCO.....	3,545	2,174	321.0	46.2	25.0	1920	do.
18	220012	LWNV	St. s.	SUNISECO.....	3,545	2,174	321.0	46.2	25.0	1920	do.
19	220013	LWNG	St. s.	AQUARIUS.....	6,091	3,810	401.4	53.2	31.9	1920	Vancouver, Wash.
20	220019	LWND	St. s.	CAPITAL OF NEBRASKA.....	3,545	2,170	321.0	46.2	25.0	1920	Mobile, Ala.
21	220021	LWNE	St. s.	WEST MOMENTUM.....	5,652	3,522	410.5	54.3	27.2	1920	Los Angeles, Calif.
22	220025	LWNG	St. s.	OCCIDENTAL.....	6,533	4,053	410.8	56.1	31.1	1920	Hath, Mo.
23	220027	LWNJ	St. s.	TEJON.....	7,091	4,319	425.8	57.0	31.2	1920	Oakland, Calif.
24	220032	LWNL	Sch.	Helen B. Sterling.....	2,526	2,350	267.0	40.6	25.2	1920	Portland, Ore.
25	220038	LWNP	Beh.	Tollma.....	913	840	155.4	37.0	18.6	1920	Lindenville, N. Y.
26	220039	LWNO	Ol. s.	CROWN CITY.....	5,428	3,374	410.0	51.4	27.2	1920	Los Angeles, Calif.
27	220047	LWNR	St. s.	MASMAR.....	5,825	3,600	355.0	51.2	25.6	1920	Kobe, Japan.
28	220052	LWNS	St. s.	Ryder Hanify.....	1,343	756	235.0	43.0	17.0	1920	North Bend, Ore.
29	220053	LWNT	St. s.	Nemaha.....	6,051	4,010	395.3	55.1	31.4	1920	Wilmington, N. C.
30	220054	LWNV	St. s.	WILLIAM A. WHITNEY.....	158	54	109.0	21.1	11.2	1920	Superior, Wis.
31	220061	LWPP	St. s.	WEST CAMAR.....	5,617	3,513	410.5	51.0	27.1	1920	South San Francisco, Calif.
32	220685	LWPM	St. s.	HAXTUM.....	6,011	3,746	402.5	53.0	32.0	1920	Oakland, Calif.
33	220691	LWPN	St. s.	WEST MAHWAH.....	5,663	3,547	410.3	51.2	27.7	1920	Seattle, Wash.
34	220101	LWPO	St. s.	Hawk.....	187	101	88.0	25.5	13.0	1920	Jacksonville, Fla.
35	220102	LWPI	St. s.	Huzzard.....	187	101	88.0	25.5	13.0	1920	do.
36	220103	LWPS	St. s.	Condor.....	187	101	88.0	25.5	13.0	1920	do.
37	220104	LWPT	St. s.	Cockatoo.....	187	101	88.0	25.5	13.0	1920	do.
38	220105	LWPU	St. s.	OREGON.....	6,057	3,785	402.6	53.2	32.0	1920	Alexandria, Va.
39	220107	LWQV	St. s.	Jupiter.....	6,530	3,999	414.7	56.4	31.7	1920	Brooklyn, N. Y.
40	220113	LWGO	St. s.	EASTERN MAID.....	3,141	1,602	305.0	45.8	24.8	1920	Tokyo, Japan.
41	220114	LWGD	St. s.	TANANA.....	3,474	2,061	330.7	46.0	21.4	1920	Oakland, Calif.
42	220115	LWGF	St. s.	S. A. PERKINS.....	4,830	2,978	350.5	53.1	27.0	1920	Tacoma, Wash.
43	220116	LWGG	St. s.	JAMES CRIFPITHS.....	3,515	2,170	321.0	46.2	25.0	1920	Mobile, Ala.
44	220127	LWGH	St. s.	SPRINGFIELD.....	5,641	3,501	410.5	51.2	27.0	1920	Portsmouth, N. H.
45	220128	LWGN	Bkn.	Katherine MacKall.....	2,262	2,119	266.5	46.0	21.1	1919	Wilmington, Calif.
46	220129	LWGP	St. s.	LAKE FURNAS.....	2,677	1,660	253.4	43.8	20.2	1920	Saginaw, Mich.
47	220133	LWGR	St. s.	ROCHESTER.....	6,830	4,221	415.0	56.2	33.0	1920	Sparrows Point, Md.
48	220143	LWGS	St. s.	BOSTONLIGHT.....	6,051	4,280	415.0	56.0	32.0	1920	Alameda, Calif.
49	220148	LWGT	St. s.	EASTERN GLEN.....	5,550	3,515	399.0	51.7	27.0	1920	Yokohama, Japan.
50	220149	LWGV	St. s.	Hawk.....	111	29	93.2	17.0	10.5	1904	Christiana, Norway.
51	220150	LWGC	St. s.	BIRMINGHAM CITY.....	6,042	3,715	395.5	55.0	31.4	1920	Chickasaw City, Mo.
52	220161	LWRD	St. s.	CITY OF WEATHERFORD.....	5,101	3,361	400.7	51.2	30.2	1920	Pensacola, Fla.
53	220165	LWRP	St. s.	VACUUM.....	7,000	4,321	425.8	57.0	31.2	1920	Oakland, Calif.
54	220166	LWRQ	St. s.	Sidney M. Hauptman.....	6,091	3,816	401.4	53.2	31.0	1921	Vancouver, Wash.
55	220173	LWRH	St. s.	BERESFIRE.....	4,621	2,838	390.1	51.2	25.9	1920	Uraga, Japan.
56	220176	LWRK	St. s.	STEEL MARINER.....	5,686	3,470	421.2	59.0	26.5	1920	Kearny, N. J.
57	220180	LWRM	St. s.	STEEL TRADER.....	5,686	3,470	421.2	56.2	26.5	1920	do.
58	220183	LWRN	St. s.	MAENA LOAN.....	1,050	577	180.5	31.2	17.8	1920	Long Beach, Calif.
59	220185	LWRQ	St. s.	JOLEE.....	4,961	3,043	394.0	51.2	27.8	1920	Hog Island, Pa.
60	220186	LWRS	St. s.	CARDONIA.....	7,101	3,109	390.0	51.2	27.8	1920	do.
61	220191	LWRT	St. s.	HALF MOON.....	5,673	3,184	400.5	51.2	30.4	1920	Newburyh, N. Y.
62	220195	LWTV	Sch.	Marie F. Cummings.....	1,167	1,065	159.5	11.1	13.7	1919	Beaumont, Tex.
63	220199	LWSH	St. s.	PACIFIC PINE.....	5,435	3,392	410.5	51.3	27.2	1920	Los Angeles, Calif.
64	220200	LWSC	St. s.	MICHIGAN.....	5,376	3,343	410.0	51.1	27.2	1919	do.
65	220203	LWSO	St. s.	LORETTA.....	5,194	3,382	409.7	51.2	30.4	1920	Chester, Pa.
66	220211	LWSJ	St. s.	JOHN JAY.....	8,292	6,164	439.6	60.2	33.7	1920	Gloucester City, N. J.
67	220216	LWSN	Sch.	Cardenas.....	307	208	135.0	30.9	9.2	1920	Tampa, Fla.
68	220217	LWSP	St. s.	HONNEDAGA.....	6,216	3,805	402.0	53.2	32.0	1920	Groton, Conn.
69	220212	LWSR	St. s.	HABIRA.....	6,855	4,231	435.6	56.2	33.6	1920	Sparrows Point, Md.
70	220215	LWST	St. s.	SCHOLIA.....	3,545	2,171	321.0	46.2	25.0	1920	Newark, N. J.
71	220216	LWSV	St. s.	SUTRANSCO.....	3,285	1,997	321.0	46.2	25.0	1920	do.
72	220217	LWTP	St. s.	SUELFO.....	3,285	1,997	321.0	46.2	25.0	1920	do.
73	220218	LWTC	St. s.	SUPORTCO.....	3,285	1,997	321.0	46.2	25.0	1920	do.

Merchant Vessels

Line No.	Service	Crew	Horse-power	Name of owner	Home port	Address of owner
1	Tnk.	28	3,000	Standard Transportation Co. (Del.)	New York, N. Y.	20 Broadway.
2	Tnk.	37	3,100	Union Oil Co. (Calif.)	Los Angeles, Calif.	Union Oil Building.
3	Frt.	37	2,600	U. S. Shipping Board	New York, N. Y.	45 Broadway.
4	Frt.	51	2,500	do.	do.	Do.
5	Frt.	37	3,500	do.	Philadelphia, Pa.	Bourae Building.
6	Frt.	58	3,200	American Merchants Marine S. S. Corporation (Del.)	Wilmington, Del.	Dover, Del.
7	Frt.	45	2,800	U. S. Shipping Board	Tampa, Fla.	Do.
8	Frt.	44	3,000	do.	Philadelphia, Pa.	Hourse Building.
9	Fsh.	28	700	Consolidated Fisheries Co. (Del.)	Wilmington, Del.	Lewes, Del.
10	Frt.	45	3,000	U. S. Shipping Board	Philadelphia, Pa.	Bourae Building.
11	Frt.	43	2,800	do.	Portsmouth, N. H.	Do.
12	Tow.	9	450	do.	Philadelphia, Pa.	Do.
13	Tow.	10	700	Long Island R. R. Co. (N. Y.)	New York, N. Y.	Long Island City, N. Y.
14	Frt.	14	2,500	Sterling S. S. Corporation (Wash.)	Seattle, Wash.	American Bank Building.
15	Frt.	33	1,500	Pacific Coast S. S. Co. (Calif.)	San Francisco, Calif.	Crocker Building.
16	Frt.	29	1,500	Submarine Boat Corporation (N. Y.)	New York, N. Y.	5 Nassau Street.
17	Frt.	37	1,500	do.	do.	Do.
18	Frt.	38	1,500	do.	do.	Do.
19	Frt.	43	2,500	U. S. Shipping Board	do.	45 Broadway.
20	Frt.	40	1,000	do.	Mobile, Ala.	Customhouse.
21	Frt.	40	2,800	do.	Los Angeles, Calif.	Do.
22	Tnk.	36	2,500	Texas Steamship Co. (N. Y.)	New York, N. Y.	17 Battery Place.
23	Tnk.	35	2,800	Standard Transportation Co. (Del.)	do.	24 Broadway.
24	Frt.	11	2,500	Sterling S. S. Corporation (Wash.)	Seattle, Wash.	American Bank Building.
25	Frt.	8	2,500	Bartolomeo Cabanillas, Jr.	Jacksonville, Fla.	Mayaguez, P. R.
26	Frt.	40	2,700	U. S. Shipping Board	Los Angeles, Calif.	Do.
27	Frt.	33	3,000	Calmar S. S. Corporation (Del.)	New York, N. Y.	25 Broadway.
28	Frt.	28	1,000	J. R. Hanley Co. (Calif.)	San Francisco, Calif.	24 Market Street.
29	Frt.	43	2,800	U. S. Shipping Board	Wilmington, N. C.	Do.
30	Tow.	9	450	Whitney Bros. Co. (Wis.)	Milwaukee, Wis.	Duluth, Minn.
31	Frt.	44	2,800	U. S. Shipping Board	San Francisco, Calif.	369 Pine Street.
32	Frt.	45	2,800	do.	do.	Do.
33	Frt.	31	2,800	Pacific Argentine Brazil Line (Del.)	do.	215 Market Street.
34	Tow.	6	450	U. S. Shipping Board	Jacksonville, Fla.	Do.
35	Tow.	7	450	Mobile Towing & Wrecking Co. (Del.)	Mobile, Ala.	Foot Dauphin Street.
36	Tow.	13	450	Goodwin-Gallagher Sand & Gravel Corporation (N. Y.)	New York, N. Y.	21 East Fortieth Street.
37	Tow.	7	450	do.	do.	Do.
38	Frt.	30	2,800	Stutes S. S. Co. (Nev.)	Portland, Oreg.	810 Porter Building.
39	Tow.	13	1,300	Neptune Line (Del.)	New York, N. Y.	25 Beaver Street.
40	Frt.	42	2,400	U. S. Shipping Board	Seattle, Wash.	811 Railroad Avenue South.
41	Frt.	37	1,675	Alaska Steamship Co. (Nev.)	New York, N. Y.	120 Broadway.
42	Frt.	39	2,500	James Griffiths & Sons (Wash.)	Seattle, Wash.	602 Burke Building.
43	Frt.	31	1,600	Coastwise Steamship & Barge Co. (Wash.)	do.	Do.
44	Frt.	43	2,800	U. S. Shipping Board	Portsmouth, N. H.	Do.
45	Frt.	11	2,800	Pacific Freighters Co. (Calif.)	San Francisco, Calif.	310 California Street.
46	Frt.	40	1,500	U. S. Shipping Board	New York, N. Y.	45 Broadway.
47	Tnk.	32	3,500	Vacuum Oil Co. (N. Y.)	do.	61 Broadway.
48	Tnk.	45	3,100	National Bank of Commerce (Trustee)	Boston, Mass.	Do.
49	Frt.	51	3,000	American South African Line (N. Y.)	New York, N. Y.	25 Broadway.
50	Whl.	11	50	California Sea Products Co. (Calif.)	San Francisco, Calif.	332 Pine Street.
51	Frt.	49	2,800	U. S. Steel Products Co. (N. J.)	New York, N. Y.	30 Church Street.
52	Frt.	42	3,000	U. S. Shipping Board	Pensacola, Fla.	Do.
53	Tnk.	32	3,200	Vacuum Oil Co. (N. Y.)	New York, N. Y.	61 Broadway.
54	Frt.	33	2,500	Chas. H. McCormick Lumber Co. (Del.)	San Francisco, Calif.	215 Market Street.
55	Frt.	59	2,800	U. S. Shipping Board	Seattle, Wash.	811 Railroad Avenue South.
56	Frt.	49	3,100	U. S. Steel Products Co. (N. J.)	New York, N. Y.	30 Church Street.
57	Frt.	55	3,100	do.	do.	Do.
58	Frt.	29	750	Inter-Island Steam Navigation Co. (Hawaii)	Honolulu, Hawaii	Fort and Merchant Streets.
59	Frt.	35	2,500	U. S. Shipping Board	Philadelphia, Pa.	Hourse Building.
60	Frt.	42	2,500	do.	do.	Do.
61	Frt.	36	2,600	Export Steamship Corporation (N. Y.)	New York, N. Y.	25 Broadway.
62	Frt.	1	2,600	Cumulus Transportation Co. (Del.)	Wilmington, Del.	West Tenth Street.
63	Frt.	31	2,600	Dimon S. S. Corporation (Del.)	New York, N. Y.	21 State Street.
64	Frt.	40	3,500	States S. S. Co. (Nev.)	Portland, Oreg.	810 Porter Building.
65	Frt.	43	3,000	U. S. Shipping Board	Philadelphia, Pa.	Bourae Building.
66	Frt.	45	3,200	do.	do.	Do.
67	Frt.	4	2,500	P. P. Culbreath, Jr.	Tampa, Fla.	Care Philip Shore, Stoval Building.
68	Frt.	58	2,500	U. S. Shipping Board	New London, Conn.	Do.
69	Tnk.	47	2,600	Athlete Refining Co.	Philadelphia, Pa.	260 South Broad Street.
70	Frt.	36	1,500	Matson Navigation Co. (Calif.)	San Francisco, Calif.	215 Market Street.
71	Frt.	28	1,500	Submarine Boat Corporation	New York, N. Y.	5 Nassau Street.
72	Frt.	36	1,500	do.	do.	Do.
73	Frt.	31	1,500	do.	do.	Do.

Merchant Vessels

Line No.	Official No.	Signal letters	Rig	Name of vessel	Tonnage		Dimensions			When built	Where built
					Gross	Net	Length	Breadth	Depth		
1	220240	LWTD	Ol. s.	BHILLIANT.....	6, 828	473	180.0	31.2	16.1	1920	Port Jefferson, N. Y.
2	220250	LWTF	St. s.	QUILLWAKE.....	6, 034	4, 446	402.6	53.0	32.2	1920	Oakland, Calif.
3	220254	LWTH	St. s.	MARY D.....	4, 801	3, 012	380.2	53.1	27.0	1920	Tacoma, Wash.
4	220255	LWTJ	St. s.	HAYDEN.....	6, 042	3, 740	402.5	53.0	32.0	1920	Oakland, Calif.
5	220256	LWTK	St. s.	SALINA.....	7, 311	4, 555	425.8	57.0	33.1	1920	do.
6	220257	LWTM	St. s.	CAPULIN.....	4, 977	3, 032	390.0	54.2	27.8	1920	Hog Island, Pa.
7	220259	LWTP	St. s.	Cecil COUNTY.....	7, 641	4, 678	431.0	59.2	33.4	1920	Baltimore, Md.
8	220274	LWTV	Bkn.	Monlor.....	2, 247	2, 102	204.4	46.0	24.0	1920	Oakland, Calif.
9	220275	LWVB	St. s.	ENSLEY CITY.....	6, 157	3, 801	395.5	55.0	31.4	1920	Chickasaw, Ala.
10	220276	LWVO	St. s.	PETER KEHR.....	6, 600	4, 157	415.0	55.7	31.0	1920	Osaka, Japan
11	220285	LWVF	Bkn.	Kate G. Pedersen.....	2, 269	2, 106	204.0	46.1	24.0	1920	Columbia City, Ore.
12	220286	LWVG	St. s.	DUNANNON.....	7, 257	4, 485	435.0	56.0	32.0	1920	Alameda, Calif.
13	220287	LWVH	St. s.	CAYO MAMBI.....	1, 925	1, 055	240.8	37.7	14.8	1920	Manitowoc, Wis.
14	220295	LWVJ	St. s.	SINASTA.....	6, 052	3, 757	402.5	53.0	32.0	1920	Hay Point, Calif.
15	220298	LWVK	St. s.	AGWISUN.....	6, 784	4, 207	420.3	59.2	33.4	1920	Chester, Pa.
16	220315	LWVP	St. s.	WEST NOTUS.....	5, 549	3, 533	410.5	54.3	27.2	1920	Los Angeles, Calif.
17	220316	LWVQ	St. s.	WEST KEDAH.....	5, 629	3, 516	410.5	54.3	27.2	1920	Long Beach, Calif.
18	220317	LWVR	St. s.	WEST KEDRON.....	5, 620	3, 510	410.5	54.3	27.2	1920	do.
19	220325	LWVS	St. s.	PRESIDENT MONROE.....	10, 633	6, 195	502.1	62.2	28.3	1920	Camden, N. J.
20	2-3334	MBGD	St. s.	POMONA.....	7, 583	4, 819	440.0	50.0	35.2	1920	San Francisco, Calif.
21	220335	MBGF	St. s.	DARTFORD.....	5, 186	3, 050	391.9	51.2	30.0	1920	Savannah, Ga.
22	220340	MBGJ	Sch.	Ellnor II.....	1, 569	1, 409	233.2	45.7	18.8	1920	Doekton, Wash.
23	220347	MBGK	St. s.	CITY OF FORT WORTH.....	6, 501	4, 010	395.3	55.1	31.4	1920	Wilmington, N. C.
24	220352	MBGL	St. s.	ANTINOUS.....	6, 041	3, 816	401.4	53.2	31.9	1920	Vancouver, Wash.
25	220353	MBGN	St. s.	TOLOSA.....	5, 527	3, 965	410.5	51.2	27.0	1920	Portsmouth, N. H.
26	220354	MBGP	St. s.	Forest King.....	2, 426	1, 721	267.0	46.2	24.0	1920	Aberdeen, Wash.
27	220362	MBGQ	St. s.	OKMAR.....	5, 766	3, 573	384.4	51.3	25.4	1920	Okayma, Japan
28	220366	MBGS	St. s.	ALTAIR.....	6, 784	4, 207	420.3	59.2	33.2	1920	Chester, Pa.
29	220380	MBDF	St. s.	STEEL WORKER.....	5, 686	3, 150	424.2	56.2	26.5	1920	Kenroy, N. J.
30	220385	MBDG	St. s.	WEST CAMAROO.....	5, 822	3, 701	410.5	51.0	27.1	1920	South San Francisco, Calif.
31	220386	MDDH	St. s.	WETON.....	7, 311	4, 526	425.8	57.0	33.1	1920	Oakland, Calif.
32	220388	MDDJ	St. s.	CANANOVA.....	1, 925	1, 055	240.8	37.7	14.8	1920	Manitowoc, Wis.
33	220397	MDDQ	St. s.	CHESTER KIWANIS.....	5, 702	3, 393	400.7	54.2	30.4	1920	Chester, Pa.
34	220401	MDDR	St. s.	SUTORICO.....	3, 259	2, 000	324.0	44.2	25.0	1920	Newark, N. J.
35	220402	MDDS	St. s.	SUNEWCO.....	3, 252	2, 000	324.0	44.2	25.0	1920	do.
36	220403	MDDT	St. s.	SURABCO.....	3, 285	1, 997	324.0	46.2	25.0	1920	do.
37	220410	MDDV	St. s.	DURANCO.....	7, 125	4, 395	435.0	50.0	32.0	1920	Alameda, Calif.
38	220411	MDDW	St. s.	HAYMON.....	6, 042	3, 740	402.5	53.0	32.0	1920	Oakland, Calif.
39	220419	MBFO	St. s.	SANTA ISABEL.....	2, 747	1, 542	251.0	43.0	25.8	1920	Toledo, Ohio
40	220420	MBFD	Ol. s.	SAPOKA.....	5, 878	3, 659	401.0	51.2	31.3	1920	Tampa, Fla.
41	220421	MBFO	St. s.	TOPA TOPA.....	8, 170	4, 812	410.0	54.4	27.2	1920	Los Angeles, Calif.
42	220422	MBFH	St. s.	MOUNT CLAY.....	8, 170	4, 706	488.3	55.7	22.5	1901	Stettin, Germany
43	220425	MBFJ	St. s.	CALMAR.....	5, 786	3, 550	384.0	51.2	25.4	1920	Hilbeho, Japan
44	220434	MBFL	St. s.	Charles R. McCormick.....	6, 091	3, 816	401.4	53.2	31.0	1920	Vancouver, Wash.
45	220435	MBFN	St. s.	HYBERT.....	6, 701	4, 016	395.3	55.0	34.0	1920	Wilmington, N. C.
46	220436	MBFP	St. s.	MOBILE CITY.....	6, 157	3, 801	395.5	55.0	31.4	1920	Chickasaw, Ala.
47	220430	MBFQ	St. s.	HELEN OLINSTEAD.....	7, 311	4, 526	425.8	57.0	33.1	1920	Oakland, Calif.
48	218588	MBFS	St. s.	BATHMATE.....	426	200	142.0	27.7	14.8	1919	New York, N. Y.
49	220441	MBFT	St. s.	JAMES OTIS.....	8, 292	6, 168	430.0	60.2	33.7	1920	Honolulua, Hawaii
50	220444	MBFV	St. s.	CONDOR.....	4, 717	2, 925	380.3	53.1	27.0	1920	Tacoma, Wash.
51	220447	MBFW	St. s.	INDEPENDENCE HALL.....	6, 050	3, 407	390.0	54.2	27.8	1920	Hog Island, Pa.
52	220448	MBGQ	St. s.	PACHET.....	5, 527	3, 965	410.5	51.2	27.0	1920	Portsmouth, N. H.
53	220440	MBGD	St. s.	DEPERE.....	3, 475	2, 003	320.7	46.0	24.0	1920	Oakland, Calif.
54	220450	MBGH	Sch.	Lincoln.....	405	352	143.0	31.2	13.2	1920	Essex, Mass.
55	220454	MBGL	St. s.	ALERT.....	152	103	136.6	17.2	10.0	1920	Bristol, R. I.
56	220478	MBGQ	St. s.	M. F. Sterling.....	2, 360	1, 379	266.6	46.1	21.0	1920	Portland, Ore.
57	220470	MBGR	Ol. s.	DELIVERY No. 5.....	189	128	109.1	25.1	10.0	1920	Marlens Harbor, N. Y.
58	220484	MBGS	St. s.	ALAUDIN.....	336	191	127.0	25.1	13.3	1920	Baltimore, Md.
59	220485	MBGT	St. s.	PRESIDENT CLEVELAND.....	14, 123	8, 393	517.0	72.2	27.8	1921	Newport News, Va.
60	220487	MBGQ	St. s.	PANOLA.....	1, 370	760	242.5	38.0	19.7	1920	Viola, La.
61	220489	MBGW	St. s.	ATLANTA OF TEXAS.....	3, 545	2, 179	324.0	46.2	25.0	1920	Mobile, Ala.
62	220490	MBHO	St. s.	HOUSTON.....	3, 545	2, 179	324.0	46.2	25.0	1920	do.
63	220491	MBHF	St. s.	Danzellito.....	176	29	94.0	24.0	12.0	1920	Henton Harbor, Mich.
64	220495	MBHG	St. s.	STEEL ENGINEER.....	5, 686	3, 450	424.2	56.2	26.5	1920	Kearny, N. J.
65	220496	MBHJ	St. s.	SULINAM.....	2, 677	1, 660	253.4	43.8	26.2	1920	Saginaw, Mich.
66	220501	MBHK	St. s.	COMMERCIAL TRAVELER.....	4, 607	2, 890	380.3	53.1	27.0	1920	Tacoma, Wash.
67	220502	MBHL	St. s.	HAYNIE.....	6, 037	3, 754	402.5	53.0	32.0	1920	Oakland, Calif.
68	220513	MBHM	St. s.	I. C. WHITE.....	7, 013	4, 364	420.3	59.2	33.2	1920	Chester, Pa.
69	220518	MBHP	St. s.	ALGIC.....	5, 406	3, 373	400.7	54.2	30.2	1920	Harrisman, Pa.
70	220519	MBHQ	St. s.	LOIRAINE CROSS.....	5, 127	3, 124	390.0	54.2	27.8	1920	Hog Island, Pa.
71	220520	MBHR	St. s.	YAKA.....	5, 070	3, 700	400.7	54.2	30.2	1920	Harrisman, Pa.
72	220521	MBHS	St. s.	HALO.....	6, 886	4, 232	435.0	56.0	32.0	1920	Alameda, Calif.
73	220524	MBHT	St. s.	MEVANIA.....	6, 947	4, 282	425.8	57.0	33.1	1920	Oakland, Calif.
74	220531	MBHW	St. s.	SUTERICO.....	3, 285	1, 997	324.0	46.2	25.0	1920	Newark, N. J.

Line No.	Service	Crew	Horse-power	Name of owner	Home port	Address of owner
1	Tnk.	18	600	Atlantic Refining Co. (Pa.)	Philadelphia, Pa.	260 South Broad Street.
2	Frt.	43	2,800	U. S. Shipping Board	San Francisco, Calif.	369 Pine Street.
3	Frt.	32	2,500	Pacific American Fisheries (Me.)	Seattle, Wash.	South Bellingham, Wash.
4	Frt.	44	2,800	U. S. Shipping Board	San Francisco, Calif.	369 Pine Street.
5	Frt.	35	2,800	do	do	Do.
6	Frt.	41	2,500	do	Philadelphia, Pa.	Bourse Building.
7	Tnk.	35	2,750	Oil Transport Co. (Del.)	Baltimore, Md.	1600 Continental Building.
8	Frt.	17	2,800	Charles Nelson Co. (Calif.)	San Francisco, Calif.	230 California Street.
9	Frt.	27	2,800	U. S. Steel Products Co.	New York, N. Y.	30 Church Street.
10	Frt.	45	3,200	Columbia Pacific Shipping Co. (Oreg.)	Portland, Oreg.	Board of Trade Building.
11	Frt.	15	2,800	Northern Fisheries (Wash.)	San Francisco, Calif.	141 Clay Street.
12	Tnk.	33	3,000	Texas Co. (Del.)	Wilmington, Del.	7 West Tenth Street.
13	Frt.	27	2,000	Cayo Mambi S. S. Corporation (Del.)	New York, N. Y.	11 Broadway.
14	Frt.	34	2,800	U. S. Shipping Board	San Francisco, Calif.	369 Pine Street.
15	Tnk.	33	3,800	Atlantic, Gulf & West Indies Steamship Lines (Me.)	New York, N. Y.	25 Broadway.
16	Frt.	34	2,800	Pacific Argentine Brazil Line (Del.)	San Francisco, Calif.	215 Market Street.
17	Frt.	65	2,600	U. S. Shipping Board	Los Angeles, Calif.	do.
18	Frt.	50	2,800	do	San Francisco, Calif.	369 Pine Street.
19	Pas.	115	6,000	Dollar Steamship Line (Calif.)	do	311 California Street.
20	Frt.	38	3,100	Pomona Steamship Co. (Del.)	Tacoma, Wash.	Tacoma Building.
21	Tnk.	42	2,800	Gladstone Transportation Co. (Del.)	New York, N. Y.	60 West Street.
22	Frt.	42	2,800	Harbor Navigation Co. (Wash.)	Tacoma, Wash.	Hoquiam, Wash.
23	Frt.	14	2,800	U. S. Shipping Board	Wilmington, N. C.	do.
24	Frt.	37	2,500	do	Portland, Oreg.	514 Spalding Building.
25	Frt.	45	2,800	do	Portland, Oreg.	do.
26	Frt.	20	1,500	Traders Transport Co. (Wash.)	Seattle, Wash.	011 Security Building.
27	Frt.	33	3,000	Calmar S. S. Corporation (Del.)	New York, N. Y.	25 Broadway.
28	Tnk.	35	2,800	Standard Transportation Co. (Del.)	do	20 Broadway.
29	Frt.	64	3,100	U. S. Steel Products Co. (N. J.)	do	30 Church Street.
30	Frt.	32	2,800	Pacific Argentine Brazil Line (Del.)	San Francisco, Calif.	215 Market Street.
31	Frt.	34	2,800	U. S. Shipping Board	do	369 Pine Street.
32	Frt.	37	1,000	Camnova Steamship Corporation (Del.)	New York, N. Y.	61 Broadway.
33	Frt.	40	3,000	U. S. Shipping Board	Philadelphia, Pa.	Bourse Building.
34	Frt.	38	1,500	Submarine Boat Corporation (N. Y.)	New York, N. Y.	5 Nassau Street.
35	Frt.	32	1,500	do	do	Do.
36	Frt.	28	1,500	do	do	Do.
37	Tnk.	33	3,100	Malston Co. (Del.)	Wilmington, Del.	Dover, Del.
38	Frt.	44	2,800	U. S. Shipping Board	San Francisco, Calif.	26 Pine Street.
39	Frt.	10	2,000	American & Cuban S. S. Line (N. Y.)	New York, N. Y.	39 Cortlandt Street.
40	Frt.	36	3,000	U. S. Shipping Board	Tampa, Fla.	do.
41	Frt.	40	3,500	do	Los Angeles, Calif.	do.
42	Pas.	200	8,000	American Ship & Commerce Navigation Co. (N. Y.)	New York, N. Y.	26 Broadway.
43	Frt.	33	2,000	Calmar S. S. Corporation (Del.)	do	25 Broadway.
44	Frt.	45	2,500	Chas. R. McCormick Lumber Co. (Del.)	San Francisco, Calif.	215 Market Street.
45	Frt.	33	2,800	U. S. Shipping Board	Wilmington, N. C.	do.
46	Frt.	44	2,800	U. S. Steel Products Co. (N. J.)	New York, N. Y.	30 Church Street.
47	Tnk.	41	2,800	California Petroleum S. S. Corporation (Calif.)	Los Angeles, Calif.	Security Building.
48	Tow.	22	1,000	U. S. Shipping Board	Philadelphia, Pa.	Bourse Building.
49	Frt.	43	3,200	do	do	Do.
50	Frt.	36	2,500	Grace S. S. Co. (Del.)	Wilmington, Del.	Du Pont Building.
51	Frt.	41	2,500	U. S. Shipping Board	Philadelphia, Pa.	Bourse Building.
52	Frt.	42	2,800	do	Portland, N. H.	do.
53	Frt.	30	1,800	Alaska Steamship Co. (Nev.)	New York, N. Y.	120 Broadway.
54	Frt.	3	do	Arthur D. Story	Chenestee, Mass.	Essex, Mass.
55	Misc.	14	1,500	Argosy Transportation Co. (Mass.)	Boston, Mass.	117 Milk Street.
56	Frt.	27	1,450	Sterling S. S. Corporation (Wash.)	Seattle, Wash.	American Bank Building.
57	Frt.	5	500	Standard Transportation Co. (Del.)	New York, N. Y.	26 Broadway.
58	Tow.	12	700	Standard Shipping Co. (Del.)	Baltimore, Md.	Second Avenue and Clinton Street.
59	Pas.	225	1,200	Dollar S. S. Line (Calif.)	San Francisco, Calif.	311 California Street.
60	Tnk.	20	750	Huasteca Petroleum Co. (Me.)	Los Angeles, Calif.	Security Building.
61	Frt.	40	1,600	U. S. Shipping Board	Mobile, Ala.	Customhouse.
62	Frt.	40	1,600	do	do	Do.
63	Tow.	8	700	G. Howland Dalzell	New York, N. Y.	24 State Street.
64	Frt.	54	3,100	U. S. Steel Products Co. (N. J.)	do	30 Church Street.
65	Pas.	60	503	U. S. Shipping Board	do	45 Broadway.
66	Frt.	34	2,500	Commercial Traveler S. S. Co. (Ltd.)	Wilmington, Del.	Du Pont Building.
67	Frt.	44	2,800	U. S. Shipping Board	San Francisco, Calif.	369 Pine Street.
68	Tnk.	41	2,700	Pan-American Petroleum & Transport Co. (Del.)	Los Angeles, Calif.	714 West Tenth Street.
69	Frt.	36	3,000	U. S. Shipping Board	Philadelphia, Pa.	Bourse Building.
70	Frt.	41	2,500	do	do	Do.
71	Frt.	45	3,000	do	do	Do.
72	Tnk.	37	3,100	Cities Service Transportation Co. (Del.)	New York, N. Y.	60 Wall Street.
73	Tnk.	32	2,800	Malston Co. (Del.)	Wilmington, Del.	Dover, Del.
74	Frt.	29	1,500	Submarine Boat Corporation (N. Y.)	New York, N. Y.	5 Nassau Street.

Merchant Vessels

Line No.	Official No.	Signal letters	Rig	Name of vessel	Tonnage		Dimensions			When built	Where built
					Gross	Net	Length	Breadth	Depth		
							Feet	Feet	Feet		
1	220532	MBJO	St. s.	SUMANCO.....	3,253	1,977	324.0	46.3	25.0	1920	Newark, N. J.
2	220527	MBJD	St. s.	HOLLYWOOD.....	5,515	3,510	410.5	54.3	27.2	1920	Los Angeles, Calif.
3	220542	MBJF	Sch.	Elizabeth Freeman.....	1,665	1,640	232.0	41.6	23.1	1920	Thomaston, Me.
4	220545	MBJG	St. s.	JOHN ENGLISH.....	5,975	3,710	400.7	54.2	30.4	1920	Chester, Pa.
5	220550	MBJH	St. s.	CARLTON.....	6,127	3,124	300.0	51.2	27.8	1920	Hog Island, Pa.
6	220551	MBJK	St. s.	HASTINGS.....	5,401	3,364	400.7	51.2	30.2	1920	Pensacola, Fla.
7	220552	MBJL	St. s.	CARENCO.....	5,109	3,110	390.0	51.2	27.8	1920	Hog Island, Pa.
8	220553	MBJN	St. s.	STEEL EXPORTER.....	5,685	3,450	421.2	55.2	26.5	1920	Kearny, N. J.
9	220560	MBJR	St. s.	SURICO.....	3,253	1,977	324.0	46.2	25.0	1920	Newark, N. J.
10	220551	MBJS	St. s.	MANINI.....	3,253	1,977	324.0	46.2	25.0	1920	do.
11	220561	MBJT	St. s.	PUEBLO.....	4,469	2,628	340.1	40.2	28.7	1920	Baltimore, Md.
12	220572	MBJW	Sch.	Commodoro.....	1,526	1,339	233.9	45.0	18.8	1919	Seattle, Wash.
13	220573	MBKO	St. s.	SANTA EULALIA.....	2,647	1,542	251.0	43.0	25.8	1920	Toledo, Ohio.
14	220574	MBKD	St. s.	CASSIMU.....	5,030	3,105	390.0	54.2	27.8	1920	Hog Island, Pa.
15	220575	MBKF	St. s.	GULFSTAR.....	7,239	5,310	429.3	59.2	33.2	1920	Chester, Pa.
16	220582	MBKG	St. s.	CULBERSON.....	5,453	3,395	410.0	51.4	27.2	1920	Los Angeles, Calif.
17	220583	MBKH	St. s.	SYROS.....	5,601	4,010	395.3	55.1	31.4	1920	Wilmington, N. C.
18	220585	MBKJ	St. s.	HALSEY.....	7,003	4,389	435.0	56.0	32.0	1920	Alameda, Calif.
19	220588	MBKL	Sch.	Winnipic.....	2,411	2,301	268.3	56.0	23.0	1910	Newington, N. H.
20	220580	MBKN	St. s.	LENA LUCKENBACH.....	6,740	4,211	425.0	53.8	26.4	1920	Hogon, Japan.
21	220591	MBKO	St. s.	MOSELLA.....	6,034	4,425	402.6	53.0	32.2	1920	Oakland, Calif.
22	220597	MBKR	St. s.	CARRADULLA.....	5,030	3,150	390.0	51.2	27.8	1920	Hog Island, Pa.
23	220598	MBKS	St. s.	CARPLAKA.....	5,101	3,113	390.0	51.2	27.8	1920	do.
24	220599	MBKT	St. s.	DEHRLAY.....	3,175	2,055	320.7	46.0	24.4	1920	Oakland, Calif.
25	220600	MBKV	St. s.	COMMERCIAL SPIRIT.....	4,633	2,905	380.4	53.1	27.0	1920	Tacoma, Wash.
26	220606	MBLO	St. s.	GLADYSBIE.....	5,186	3,680	391.0	51.2	30.0	1920	Savannah, Ga.
27	220607	MBLD	St. s.	PHILIP PULLICKER.....	2,397	1,439	251.0	43.7	22.2	1920	Duluth, Minn.
28	220608	MBLF	St. s.	CODY.....	5,101	3,113	390.0	51.2	27.8	1920	Hog Island, Pa.
29	220609	MBLG	St. s.	SUDURCO.....	3,515	2,174	324.0	46.2	25.0	1920	Newark, N. J.
30	220616	MBLH	St. s.	BASTIAN TEMPLE.....	3,073	2,235	315.9	45.8	24.3	1920	Osaka, Japan.
31	220621	MBLJ	St. s.	NEW ORLEANS.....	6,631	4,110	395.5	55.0	31.4	1920	New Orleans, La.
32	220620	MBLK	St. s.	PORTER.....	6,471	4,797	395.5	55.0	31.4	1920	do.
33	220623	MBLP	St. s.	GATEWAY CITY.....	5,976	3,700	400.7	54.2	30.2	1920	Harriman, Pa.
34	220621	MBLO	St. s.	SANTA VERONICA.....	2,647	1,542	251.0	43.0	25.8	1920	Toledo, Ohio.
35	220625	MBLB	St. s.	PROVINCETOWN.....	6,210	3,805	402.6	53.2	32.0	1920	Proton, Conn.
36	220626	MBLS	St. s.	SUDAWRONCO.....	3,285	1,997	324.0	46.2	25.0	1920	Newark, N. J.
37	220627	MBLT	St. s.	SOLANEIHO.....	3,253	1,977	324.0	46.2	25.0	1920	do.
38	220628	MBLW	St. s.	TOTALYA.....	5,101	3,113	390.0	51.2	27.8	1920	Hog Island, Pa.
39	220629	MBLX	St. s.	CATAHOULA.....	5,030	3,105	390.0	51.2	27.8	1920	do.
40	220630	MBNC	St. s.	CANTANA.....	5,030	3,105	390.0	51.2	27.8	1920	do.
41	220631	MBND	St. s.	NORWALK.....	2,157	1,310	250.8	42.0	25.0	1920	Wilmington, Del.
42	220634	MBNF	St. s.	PACIFIC SPRUCE.....	5,509	3,426	410.5	51.0	27.1	1920	South San Francisco, Calif.
43	220635	MBNG	St. s.	SUSCOLANCO.....	3,545	2,174	324.0	46.2	25.0	1920	Newark, N. J.
44	220637	MBNH	Ol. s.	HIDWELL.....	7,050	4,330	431.0	60.2	33.3	1920	Baltimore, Md.
45	220639	MBNK	St. s.	MANATAWNY.....	5,030	3,105	390.0	51.2	27.8	1920	Hog Island, Pa.
46	220610	MBNL	St. s.	FREEMONT SULPHUR No. 6.....	4,487	2,649	353.8	52.6	27.5	1920	Kearny, N. J.
47	220642	MBNP	St. s.	KALEA.....	1,510	896	210.9	40.1	18.5	1920	Seattle, Wash.
48	220643	MBNQ	St. s.	AMERICAN HANCKER.....	7,430	4,013	436.9	58.2	20.4	1920	Hog Island, Pa.
49	220645	MBNS	Sch.	James C. Mansel.....	1,138	1,012	193.4	39.0	19.7	1920	South Portland, Me.
50	220648	MBNT	Sch.	William B. Faucher.....	2,246	2,187	267.3	46.0	23.0	1919	Noank, Conn.
51	220649	MBNV	St. s.	LAYADA.....	6,052	3,762	402.6	53.0	32.0	1920	Bay Point, Calif.
52	220651	MBPC	St. s.	HEBEL.....	6,011	3,716	402.6	53.0	32.0	1920	Oakland, Calif.
53	220652	MBPD	St. s.	STEEL RANGER.....	5,680	3,450	421.2	55.2	30.5	1920	Kearny, N. J.
54	220653	MBPF	St. s.	HAYOU CHIO.....	5,101	3,364	400.7	51.2	30.2	1920	Pensacola, Fla.
55	220650	MBPH	St. s.	JOHN STEVENS.....	5,075	3,710	400.7	54.2	30.4	1920	Chester, Pa.
56	220651	MBPK	Ol. s.	DONNA LANE.....	2,185	1,597	245.5	46.7	23.6	1924	Houghton, Wash.
57	220655	MBPL	Sch.	Charles W. Baird.....	2,264	2,148	267.3	46.0	26.6	1919	Martinez Harbor, N. Y.
58	220657	MBPN	St. s.	ELSHA WALKER.....	7,352	4,526	429.3	59.2	23.2	1920	Chester, Pa.
59	220671	MBPQ	St. s.	Stallon.....	164	161	91.5	21.8	12.0	1920	Eastport, Me.
60	220672	MBPR	St. s.	VEPOL.....	1,224	698	220.0	37.0	15.8	1920	Martinez Harbor, N. J.
61	220673	MBPS	St. s.	Quechate.....	161	161	91.5	21.8	12.0	1920	Annapolis, Md.
62	220675	MBPV	St. s.	GULFSTATE.....	7,210	4,452	435.0	59.0	32.0	1920	Alameda, Calif.
63	220676	MBPW	St. s.	LAKE GANO.....	2,677	1,650	253.1	43.8	20.2	1920	Saginaw, Mich.
64	220677	MBQQ	Ol. s.	CITY OF RAYVILLE.....	3,878	3,689	401.0	51.2	31.3	1920	Tampa, Fla.
65	220678	MBQD	Ol. s.	WILLIAM PENN.....	7,015	4,837	430.6	62.2	33.7	1920	Conchester City, N. J.
66	220680	MBQG	St. s.	CHINA ARROW.....	5,403	5,228	468.3	62.7	30.2	1920	Wey, Mass.
67	220681	MBQH	St. s.	HONNIE BROOK.....	5,976	3,700	400.7	51.2	30.2	1920	Weymouth, Mass.
68	220752	MBQJ	St. s.	VIKING.....	1,210	661	214.0	41.9	17.1	1920	Alph, Calif.
69	220684	MBQK	St. s.	KEGOSKEE.....	5,121	3,558	391.8	51.3	28.8	1920	Wilmington, Del.
70	220687	MBQL	St. s.	NORA.....	5,620	7,170	467.0	62.7	31.3	1920	Camden, N. J.
71	220692	MBQN	St. s.	STOURTON.....	7,291	4,532	425.0	57.0	33.1	1920	Oakland, Calif.
72	220693	MBQP	St. s.	SURICO.....	3,253	1,977	324.0	46.2	25.0	1920	Newark, N. J.
73	220694	MBQR	St. s.	SUREMICO.....	3,253	1,977	324.0	46.2	25.0	1920	do.
74	220698	MBQS	Sch.	Lillian E. Kerr.....	548	175	160.2	35.5	12.7	1920	Pocomoke City, Md.

Merchant Vessels

Line No.	Service	Crew	Horse-power	Name of owner	Home port	Address of owner
1	Frt.	26	1,600	Submarine Boat Corporation (N. Y.)	New York, N. Y.	5 Nassau Street.
2	Frt.	33	2,800	Pacific Argentine Brazil Line (Del.)	San Francisco, Calif.	215 Market Street.
3	Frt.	11		New England Maritime Co. (Me.)	Boston, Mass.	131 State Street.
4	Frt.	47	3,000	U. S. Shipping Board	Philadelphia, Pa.	Bourse Building.
5	Frt.	40	2,500	do.	do.	Do.
6	Frt.	45	3,000	do.	Pensacola, Fla.	Do.
7	Frt.	37	2,500	Export Steamship Corporation (N. Y.)	New York, N. Y.	25 Broadway.
8	Frt.	55	3,100	U. S. Steel Products Co. (N. J.)	do.	30 Church Street.
9	Frt.	29	1,500	Submarine Boat Corporation (Del.)	do.	6 Nassau Street.
10	Frt.	33	1,500	Matson Navigation Co. (Calif.)	San Francisco, Calif.	215 Market Street.
11	Tnk.	30	1,800	Petroleum Navigation Co. (Tex.)	Houston, Tex.	Petroleum Building.
12	Frt.	11		Lewers & Cooke (Ltd.) (Hawaii)	Honolulu, Hawaii.	169 South King Street.
13	Frt.	31	1,100	American & Cuban S. S. Line (N. Y.)	New York, N. Y.	39 Courtlandt Street.
14	Tnk.	32	2,500	Cuba Distilling Co. (W. Va.)	Baltimore, Md.	Curtis Bay, Md.
15	Tnk.	41	3,100	Gulf Refining Co. (Tex.)	Port Arthur, Tex.	West Port Arthur, Tex.
16	Frt.	40	3,500	U. S. Shipping Board	Los Angeles, Calif.	Do.
17	Frt.	35	2,800	do.	Wilmington, N. C.	Do.
18	Tnk.	31	2,500	Malston Co. (Del.)	Wilmington, Del.	Dover, Del.
19	Frt.	9		John W. Sullivan Co. (N. Y.)	New York, N. Y.	Foot Ninth Street, East River.
20	Frt.	40	3,200	Luckenbach S. S. Co. (Del.)	do.	44 Whitehall Street.
21	Frt.	44	2,800	U. S. Shipping Board	San Francisco, Calif.	369 Pine Street.
22	Tnk.	32	2,500	Cuba Distilling Co. (W. Va.)	Baltimore, Md.	Curtis Bay, Md.
23	Frt.	40	2,500	U. S. Shipping Board	Philadelphia, Pa.	Bourse Building.
24	Frt.	33	1,800	Alaska Steamship Co. (Nov.)	New York, N. Y.	120 Broadway.
25	Frt.	32	2,500	Commercial Spirit Co. (Del.)	Wilmington, Del.	Du Pont Building.
26	Frt.	36	3,200	U. S. Shipping Board	New York, N. Y.	45 Broadway.
27	Tnk.	32	1,250	Delphia S. S. Corporation (Del.)	Philadelphia, Pa.	Delaware Avenue and Tasker Street.
28	Frt.	47	2,500	U. S. Shipping Board	do.	Bourse Building.
29	Frt.	36	1,600	Submarine Boat Corporation (N. Y.)	New York, N. Y.	5 Nassau Street.
30	Frt.	35	2,500	High Seas Transportation (N. Y.)	do.	1849 Broadway.
31	Frt.	49	2,800	U. S. Shipping Board	New Orleans, La.	Carondelet Building.
32	Frt.	49	2,800	do.	do.	Do.
33	Frt.	45	3,000	do.	Philadelphia, Pa.	Bourse Building.
34	Frt.	30	1,500	American and Cuba S. S. Line (N. Y.)	New York, N. Y.	39 Courtlandt Street.
35	Frt.	60	2,800	U. S. Shipping Board	New London, Conn.	Do.
36	Frt.	29	1,500	Submarine Boat Corporation (N. Y.)	New York, N. Y.	5 Nassau Street.
37	Frt.	29	1,500	do.	do.	Do.
38	Frt.	39	3,500	U. S. Shipping Board	Philadelphia, Pa.	Bourse Building.
39	Tnk.	32	2,500	Cuba Distilling Co. (W. Va.)	Baltimore, Md.	Curtis Bay, Md.
40	Tnk.	34	2,500	Steamer Castana Corporation (N. Y.)	New York, N. Y.	565 Fifth Avenue.
41	Frt.	21	1,250	Eastern Steamship Lines (Me.)	Portsmouth, N. H.	Ellot, Me.
42	Frt.	31	2,800	Dixon S. S. Corporation (Del.)	New York, N. Y.	24 State Street.
43	Frt.	20	1,500	Submarine Boat Corporation (N. Y.)	do.	5 Nassau Street.
44	Tnk.	37	2,800	Sun Oil Co. (N. J.)	Philadelphia, Pa.	Finance Building.
45	Tnk.	35	2,500	Manatawny S. S. Corporation (Del.)	Wilmington, Del.	7 West Tenth Street.
46	Tnk.	30	1,700	Freeport Sulphur Transportation Co. (Del.)	New York, N. Y.	61 Broadway.
47	Frt.	21	1,400	Inter-Island Steam Navigation Co. (T. H.)	Honolulu, Hawaii.	Fort and Merchant Streets.
48	Frt.	58	6,000	U. S. Shipping Board	New York, N. Y.	45 Broadway.
49	Frt.	9		James C. Hamlen Co. (Me.)	Portland, Me.	415 Congress Street.
50	Frt.	23		Coal Transportation Co. (Del.)	Wilmington, Del.	Hotel, Del.
51	Frt.	41	2,800	U. S. Shipping Board	San Francisco, Calif.	369 Pine Street.
52	Frt.	44	2,800	do.	do.	Do.
53	Frt.	47	3,100	U. S. Steel Products Co. (N. J.)	New York, N. Y.	30 Church Street.
54	Frt.	45	3,000	U. S. Shipping Board	Pensacola, Fla.	Do.
55	Frt.	44	3,000	do.	Philadelphia, Pa.	Bourse Building.
56	Fsh.	24	1,280	Utopian Fisheries (Wash.)	Seward, Alaska	Do.
57	Frt.	7		U. S. Gypsum Transportation Co. (N. Y.)	New York, N. Y.	17 State Street.
58	Tnk.	41	2,700	Pan-American Petroleum & Transport Co. (Del.)	Los Angeles, Calif.	Pan American Building.
59	Ten.	0	450	U. S. Shipping Board	Annapolis, Md.	Do.
60	Tnk.	20	700	Tidewater Oil Co. (N. J.)	New York, N. Y.	11 Broadway.
61	Ten.	11	450	U. S. Shipping Board	Norfolk, Va.	Army Base.
62	Tnk.	41	3,100	Gulf Refining Co. (Tex.)	Port Arthur, Tex.	West Port Arthur, Tex.
63	Frt.	40	1,500	U. S. Shipping Board	New York, N. Y.	45 Broadway.
64	Frt.	36	3,000	do.	Tampa, Fla.	Do.
65	Frt.	40	4,200	do.	Philadelphia, Pa.	Bourse Building.
66	Tnk.	48	3,200	Standard Transportation Co. (Del.)	New York, N. Y.	29 Broadway.
67	Frt.	45	3,000	U. S. Shipping Board	Philadelphia, Pa.	Bourse Building.
68	Frt.	21	985	George E. Billings	San Francisco, Calif.	312 California Street.
69	Tnk.	28	2,600	Richfield Oil Co. (Calif.)	Los Angeles, Calif.	215 West Seventh Street.
70	Tnk.	39	3,200	Grace Steamship Co. (Del.)	New York, N. Y.	10 Hancock Square.
71	Tnk.	33	2,800	U. S. Shipping Board	San Francisco, Calif.	369 Pine Street.
72	Frt.	29	1,500	Submarine Boat Corporation (N. Y.)	New York, N. Y.	5 Nassau Street.
73	Frt.	29	1,500	do.	do.	Do.
74	Frt.	6		C. A. & B. F. Small Corporation (N. Y.)	do.	35 South William Street.

Line No.	Official No.	Signal letters	Rtg	Name of vessel	Tonnage		Dimensions			When built	Where built
					Gross	Net	Length	Breadth	Depth		
1	220700	MBQT	St. s.	HARVESTER.....	6,532	4,059	416.8	56.1	31.1	1920	Bath, Mo.
2	220701	MBQV	Sch.	Ashland.....	2,223	2,120	267.3	46.0	23.6	1919	Stonington, Conn.
3	220707	MBRO	St. s.	JALAPA.....	6,085	4,380	402.0	53.0	32.2	1920	Oakland, Calif.
4	220709	MBRD	St. s.	PRESIDENT VAN BUREN.....	10,533	6,195	502.1	62.2	28.3	1920	Camden, N. J.
5	220710	MBRF	St. s.	PAGASSET.....	5,527	3,965	410.5	54.2	27.0	1920	Portsmouth, N. H.
6	220711	MBRG	St. s.	CHARLES H. CRAMP.....	6,220	3,812	404.0	53.9	26.2	1920	Philadelphia, Pa.
7	220715	MBRH	Sch.	Mutanzius.....	307	342	142.0	31.0	10.0	1920	Tampa, Fla.
8	220716	MBRJ	St. s.	BIRNCO.....	5,107	3,115	390.0	54.2	27.8	1920	Hog Island, Pa.
9	220717	MBRK	St. s.	YAPALAGA.....	5,970	3,700	400.7	54.2	30.2	1920	Harriman, Pa.
10	220718	MBRL	St. s.	ARGOSY.....	4,905	3,039	390.0	54.2	27.8	1920	Hog Island, Pa.
11	220724	MBRN	Sch.	Fort Laumle.....	2,240	2,140	296.5	46.0	24.1	1919	North Bend, Ore.
12	220731	MBRN	Sch.	Griffon.....	2,259	2,140	297.0	46.3	23.8	1920	Winslow, Wash.
13	220732	MBRQ	St. s.	CHILSCO.....	5,104	3,126	391.9	51.2	30.0	1920	Savannah, Ga.
14	220733	MBRS	St. s.	CLEMENT SMITH.....	7,503	4,612	431.0	59.2	33.4	1920	Hallinora, Md.
15	220740	MBSC	St. s.	MURSA.....	6,955	4,386	402.0	63.0	32.2	1920	Oakland, Calif.
16	220743	MBSD	St. s.	Barbati C.....	1,240	702	221.5	43.0	10.0	1920	North Bend, Ore.
17	220746	MBSE	St. s.	A. A. Daugherty.....	3,518	2,008	295.5	49.3	31.2	1920	Orange, Tex.
18	220751	MBSE	St. s.	EASTERN LEADER.....	4,062	2,445	344.8	50.1	26.6	1920	Osaka, Japan
19	220755	MBSE	St. s.	GRIFIDU.....	1,484	3,323	216.8	40.1	18.5	1920	Seattle, Wash.
20	220758	MBSE	St. s.	OAKWOOD.....	6,071	3,781	402.0	53.2	32.0	1920	Alexandria, Va.
21	220769	MBSE	St. s.	DENALI.....	3,333	3,710	326.7	46.0	24.4	1920	Oakland, Calif.
22	220769	MBSE	St. s.	GEORGE E. WEED.....	5,975	3,710	400.7	54.2	27.6	1920	Chester, Pa.
23	220761	MBSE	St. s.	VABA.....	5,039	3,105	396.0	54.2	27.8	1920	Hog Island, Pa.
24	220762	MBSE	St. s.	CEBAHURST.....	6,030	3,617	416.5	54.0	37.1	1920	San Francisco, Calif.
25	220763	MBSE	St. s.	WEST CARMONA.....	5,645	4,826	440.0	56.0	35.2	1920	do.
26	220769	MBSE	St. s.	JEFFERSON MYERS.....	7,582	4,826	440.0	56.0	30.2	1920	do.
27	220770	MBSE	St. s.	YALZA.....	5,976	3,700	400.7	54.2	30.2	1920	Harriman, Pa.
28	220774	MBSE	Sch.	T. N. Burdall.....	1,309	1,213	216.5	40.7	21.0	1920	Camden, Mo.
29	220770	MBSE	St. s.	SEEL INVENTOR.....	6,886	3,450	424.2	56.2	26.6	1920	Kearny, N. J.
30	220779	MBSE	St. s.	OKWA.....	2,300	1,440	251.0	43.6	22.2	1920	Wyandotte, Mich.
31	220780	MBSE	St. s.	KIOWA.....	2,300	1,440	251.0	43.0	22.2	1920	do.
32	220781	MBSE	St. s.	CAYUGA.....	2,309	1,440	251.0	43.6	22.2	1920	do.
33	220782	MBSE	St. s.	OMONDIA.....	2,309	1,440	251.0	43.0	22.2	1920	do.
34	220783	MBSE	St. s.	CHIPPWEA.....	2,309	1,440	251.0	43.6	22.2	1920	do.
35	220787	MBSE	St. s.	JOSEPH SEEL.....	6,972	4,393	429.3	60.2	33.2	1920	Chester, Pa.
36	220794	MBSE	St. s.	JANLEW.....	6,085	4,391	402.6	53.0	32.2	1920	Oakland, Calif.
37	220795	MBSE	St. s.	MONTGOMERY CITY.....	6,686	3,450	424.2	56.2	26.5	1920	Chickasaw, Ala.
38	220798	MBSE	St. s.	TACHIRA.....	2,325	1,350	251.0	43.7	22.2	1920	Duluth, Minn.
39	220803	MBVD	St. s.	EASTERN SWORD.....	3,785	2,286	330.3	46.1	27.6	1920	Uraga, Japan
40	220754	MBVF	Ol. s.	KALITA.....	328	172	120.1	24.1	10.6	1920	Long Beach, Calif.
41	220804	MBVG	St. s.	HOPATONG.....	6,216	3,605	402.0	53.2	30.2	1920	Groton, Conn.
42	220807	MBVH	St. s.	EMERGENCY AID.....	5,477	3,360	400.7	54.2	30.2	1920	Harriman, Pa.
43	220811	MBVL	St. s.	WILLIAM H. DORSEY.....	6,994	4,294	435.0	56.2	33.0	1920	San Francisco, Calif.
44	220841	MBVP	St. s.	MINNEKAHA.....	17,281	10,208	620.6	66.4	31.4	1917	Belfast, Ireland
45	220815	MBVO	St. s.	ALGONQUIN.....	7,220	4,475	435.0	56.0	31.0	1920	Alameda, Calif.
46	220816	MBVR	Sch.	Glyvola.....	6,287	2,63	127.6	31.1	11.7	1920	Catano, P. R.
47	220817	MBVS	Sch.	Andrew McDonald.....	2,218	2,138	267.3	40.0	23.6	1919	Stonington, Conn.
48	220810	MBVT	St. s.	NATHAR.....	4,659	2,871	370.4	52.3	27.0	1920	Wilmington, Del.
49	220820	MBVW	St. s.	Dinsmore (concrete).....	6,144	3,694	420.0	54.0	35.0	1920	Jacksonville, Fla.
50	220821	MBWC	Sch.	Northern No. 36.....	1,488	1,439	241.3	40.3	16.8	1920	Havre de Grace, Md.
51	220826	MBWD	St. s.	LAKE CATON.....	2,677	1,660	253.4	43.8	26.2	1920	Saginaw, Mich.
52	220827	MBWF	St. s.	WARBLE.....	715	330	181.6	35.5	10.3	1920	Philadelphia, Pa.
53	220828	MBWO	St. s.	WILLET.....	715	330	181.6	35.5	16.3	1920	do.
54	220829	MBWH	St. s.	EL ETERO.....	4,219	2,557	331.6	47.1	23.1	1920	Arlington, N. Y.
55	220831	MBWJ	St. s.	JAPAN ARROW.....	8,427	5,176	468.3	62.7	32.0	1920	Quincy, Mass.
56	220835	MBWK	Sch.	Aberloff.....	2,416	2,357	267.3	40.0	23.0	1919	Miss Point, Miss.
57	220836	MBWL	St. s.	SHELTON.....	6,002	3,770	402.5	53.0	32.0	1920	Bay Point, Calif.
58	220837	MBWN	Sch.	Dover.....	2,228	2,129	267.3	46.0	21.6	1920	Nowington, N. H.
59	220811	MBWP	Ol. s.	Wm. Donovan.....	2,204	1,621	243.8	47.3	21.3	1919	Seattle, Wash.
60	220812	MBWQ	Ol. s.	WEST HONAKER.....	5,428	3,374	410.0	51.4	27.2	1920	Los Angeles, Calif.
61	220818	MBWS	Sch.	Josephine A. McQueston.....	1,607	1,462	230.0	31.9	22.8	1920	Rockland, Me.
62	220851	MBWT	St. s.	W. J. HANNA.....	7,110	5,188	422.3	59.2	33.2	1920	Chester, Pa.
63	220852	MBWV	St. s.	PEACOCK.....	7,741	23	180.0	35.4	15.7	1918	New York, N. Y.
64	220850	MBWF	Ol. s.	CHARLIE WATSON.....	1,769	998	250.0	37.0	21.0	1920	Oakland, Calif.
65	220858	MBWG	St. s.	PRESIDENT HAYES.....	10,533	6,195	502.1	62.2	28.3	1920	Camden, N. J.
66	220860	MBWH	St. s.	W. D. ANDERSON.....	6,108	3,179	391.0	51.2	30.0	1920	Savannah, Ga.
67	220861	MBWI	St. s.	SUMARINCO.....	3,253	1,977	324.0	46.2	25.0	1920	Newark, N. J.
68	220862	MBWK	St. s.	SUMORGENCO.....	3,285	1,997	324.8	46.2	25.0	1920	do.
69	220863	MBWL	St. s.	SUMARINCO.....	3,285	1,997	324.0	46.2	25.0	1920	do.
70	220864	MBWN	St. s.	REAPER.....	6,699	4,171	416.8	56.1	32.7	1920	Bath, Mo.
71	220865	MBWP	St. s.	FRANKLIN K. LANE.....	6,998	4,302	435.0	56.2	33.6	1920	Alameda, Calif.
72	220873	MBWH	St. s.	A. J. KENT.....	5,849	3,661	391.1	55.1	31.0	1920	Bath, Me.
73	220874	MBWT	St. s.	ORLEANS.....	260	183	118.0	28.0	10.2	1898	Levis, Canada
74	220877	MBWV	Sch.	Zebebe E. Child.....	1,361	1,254	206.0	40.7	22.6	1920	Boothbay Harbor, Me.

Merchant Vessels

Line No.	Service	Crew	Horse-power	Name of owner	Home port	Address of owner
1	Tnk.	34	3,000	Texas Steamship Co. (N. Y.)	New York, N. Y.	17 Battery Place.
2	Frt.	8		U. S. Shipping Board	Baltimore, Md.	22 Light Street.
3	Frt.	44	2,800	do.	San Francisco, Calif.	360 Pine Street.
4	Pas.	115	6,000	Dollar Steamship Line (Calif.)	do.	311 California Street.
5	Frt.	42	2,800	U. S. Shipping Board	Portsmouth, N. H.	
6	Frt.	43	3,000	Nautilus S. S. Co. (N. Y.)	New York, N. Y.	26 Beaver Street.
7	Frt.	4		P. P. Culbreath	Tampa, Fla.	Care Philip Shore, Stovall Building.
8	Frt.	35	2,500	U. S. Shipping Board	Philadelphia, Pa.	Bourse Building.
9	Frt.	42	3,000	do.	do.	do.
10	Frt.	35	3,500	American Seantle Line (Del.)	New York, N. Y.	5 Broadway.
11	Frt.	15		Charles Nelson Co. (Calif.)	San Francisco, Calif.	230 California Street.
12	Frt.	7		James Griffiths & Sons (Wash.)	Seattle, Wash.	502 Burke Building.
13	Tnk.	43	2,800	Chile Steamship Co. (N. Y.)	New York, N. Y.	25 Broadway.
14	Tnk.	36	2,300	Oil Transport Co. (Del.)	Wilmington, Del.	1600 Continental Building.
15	Frt.	44	2,800	U. S. Shipping Board	San Francisco, Calif.	369 Pine Street.
16	Frt.	27	850	W. R. Chamberlin	do.	351 California Street.
17	Tnk.	29	1,450	National Oil Transport Co. (Me.)	Port Arthur, Tex.	Orange, Tex.
18	Frt.	43	2,300	U. S. Shipping Board	Seattle, Wash.	841 Railroad Avenue South.
19	Frt.	25	1,400	Universal Steamship & Barge Co. (Wash.)	do.	502 Burke Building.
20	Frt.	44	3,800	U. S. Shipping Board	Houston, Tex.	
21	Frt.	28	1,500	Alaska Steamship Co. (Nev.)	New York, N. Y.	120 Broadway.
22	Frt.	44	3,000	U. S. Shipping Board	Philadelphia, Pa.	Bourse Building.
23	Tnk.	31	2,500	Steamer Yaba Corporation (N. Y.)	New York, N. Y.	665 Fifth Avenue.
24	Tnk.	33	2,500	Steamer Cedarhurst Corporation (N. Y.)	do.	do.
25	Frt.	44	2,800	Oceanic and Oriental Navigation Co. (Del.)	San Francisco, Calif.	215 Market Street.
26	Frt.	34	3,100	Jefferson Myers (Oreg.)	Portland, Oreg.	Porter Building.
27	Frt.	42	3,000	U. S. Shipping Board	Philadelphia, Pa.	Bourse Building.
28	Frt.	8		Foss & Crabtree	Boston, Mass.	141 Milk Street.
29	Frt.	44	3,100	U. S. Steel Products Co.	New York, N. Y.	30 Church Street.
30	Frt.	21	1,200	Ford Motor Co. (Del.)	Detroit, Mich.	Highland Park.
31	Frt.	24	1,200	Kiowa Transportation Co. (Ind.)	Chicago, Ill.	Bay City, Mich.
32	Frt.	21	1,200	Independent Steamship Co. (Del.)	Detroit, Mich.	Foot Orleans Street.
33	Frt.	28	1,250	Ford Motor Co. (Del.)	do.	Highland Park.
34	Frt.	23	1,200	Pioneer Steamship Co. (Ohio)	Cleveland, Ohio.	Cleveland Heights.
35	Frt.	48	2,700	Standard Shipping Co. (Del.)	Wilmington, Del.	7 West Tenth Street.
36	Frt.	44	2,800	U. S. Shipping Board	San Francisco, Calif.	369 Pine Street.
37	Frt.	57	3,500	U. S. Steel Products Co. (N. J.)	New York, N. Y.	30 Church Street.
38	Frt.	23	1,200	Atlantic & Caribbean Steam Navigation Co. (Del.)	Wilmington, Del.	Du Pont Building.
39	Frt.	34	2,500	U. S. Shipping Board	Seattle, Wash.	841 Railroad Avenue South.
40	Pas.	16	2,200	Inter-Island Steam Navigation Co. (Hawaii)	Honolulu, Hawaii	Fort and Merchant Streets.
41	Frt.	44	2,800	U. S. Shipping Board	New London, Conn.	
42	Frt.	45	3,000	do.	Philadelphia, Pa.	Bourse Building.
43	Tnk.	41	3,100	Pan-American Petroleum & Transport Co. (Del.)	Los Angeles, Calif.	714 West Tenth Street.
44	Pas.	330	11,250	Atlantic Transport Co. (W. Va.)	New York, N. Y.	1 Broadway.
45	Tnk.	38	3,100	Standard Transportation Co. (Del.)	do.	Pier 36, North River.
46	Frt.	6		A. M. Rodriguez	San Juan, P. R.	Catano, P. R.
47	Frt.	5		Coal Transportation Co. (Del.)	Wilmington, Del.	Bethel, Del.
48	Frt.	47	2,500	U. S. Shipping Board	do.	
49	Tnk.	44	2,800	do.	Jacksonville, Fla.	
50	Frt.	4		Joseph F. O'Boyle	New York, N. Y.	11 Moore Street.
51	Frt.	40	1,500	U. S. Shipping Board	Port Huron, Mich.	
52	Wrk.	26	1,700	do.	Philadelphia, Pa.	Bourse Building.
53	Mso.	21	1,400	do.	do.	do.
54	Frt.	37	2,500	Southern Pacific Co. (Ky.)	New York, N. Y.	Pier 40, North River.
55	Tnk.	42	3,200	Standard Transportation Co. (Del.)	do.	26 Broadway.
56	Frt.	5		John W. Sullivan Co. (N. Y.)	do.	Foot Ninth Street, East River.
57	Frt.	44	2,800	Tacoma Oriental S. S. Co. (Nev.)	Tacoma, Wash.	915 Washington Building.
58	Frt.	8		Davison Chemical Co. (Md.)	Baltimore, Md.	Garrott Building.
59	Frt.	23	1,000	William Donovan S. S. Co. (Calif.)	San Francisco, Calif.	260 California Street.
60	Frt.	40	2,700	U. S. Shipping Board	Los Angeles, Calif.	
61	Frt.	11		Lewis K. Thurlow	Boston, Mass.	131 State Street.
62	Tnk.	33	2,700	Standard Shipping Co. (Del.)	Wilmington, Del.	7 West Tenth Street.
63	Mso.	19	1,400	U. S. Shipping Board	New York, N. Y.	45 Broadway.
64	Tnk.	27	1,100	Standard Oil Co. of California (Del.)	San Francisco, Calif.	225 Bush Street.
65	Pas.	145	6,000	Dollar Steamship Line (Calif.)	do.	311 California Street.
66	Tnk.	30	2,000	Atlantic Reining Co. (Pa.)	Philadelphia, Pa.	200 South Broad Street.
67	Frt.	30	1,500	Submarine Boat Corporation (N. Y.)	New York, N. Y.	5 Nassau Street.
68	Frt.	35	1,500	do.	do.	do.
69	Frt.	30	1,500	do.	do.	do.
70	Tnk.	33	2,000	Texas Steamship Co. (N. Y.)	do.	17 Battery Place.
71	Frt.	40	3,100	Pan-American Petroleum & Transportation Co. (Del.)	Los Angeles, Calif.	714 West Tenth Street.
72	Frt.	34	2,200	Mystic Steamship Co. (Mass.) (trustees)	Boston, Mass.	250 Stuart Street.
73	Frt.	6	200	New York-Ontario Ferries (N. Y.)	Buffalo, N. Y.	1520 Marine Front Building.
74	Frt.	8		Boston Maritime Corporation (Me.)	Boston, Mass.	121 State Street.

Merchant Vessels

Line No.	Official No.	Signal letters	Rtg	Name of vessel	Tonnage		Dimensions			When built	Where built
					Gross	Net	Length	Breadth	Depth		
1	220878	MCHW	St. s.	WACOSTA.....	5,976	3,700	400.7	64.2	30.2	1920	Harriman, Pa.
2	220879	MODB	St. s.	HENRY S. GROVE.....	0,220	3,812	404.0	53.0	26.2	1920	Philadelphia, Pa.
3	220880	MCDF	St. s.	ODUNA.....	3,074	2,071	320.7	46.0	24.4	1920	Oakland, Calif.
4	220881	MDDQ	Sch.	Mabel A. Frye.....	1,161	1,030	193.8	37.4	20.4	1920	Harrington, Me.
5	220885	MCDK	St. s.	TUSOLOOSA CITY.....	5,686	3,450	424.2	66.2	26.5	1920	Chickasaw, Ala.
6	220888	MCDP	St. s.	SUGILLENCO.....	3,285	1,997	324.0	46.2	25.0	1920	Newark, N. J.
7	220889	MCDQ	St. s.	GEORGE PIERCE.....	5,462	3,365	400.7	64.2	30.4	1920	Chester, Pa.
8	220890	MCDR	St. s.	NARRO.....	6,085	4,300	402.6	33.0	32.2	1920	Oakland, Calif.
9	220891	NCDS	St. s.	PRINCETON.....	324	220	137.0	22.8	12.5	1910	Savannah, Ga.
10	220893	MDDT	St. s.	AMERICAN TRADER.....	7,430	4,018	436.0	52.2	26.4	1920	Hog Island, Pa.
11	220894	MCDV	Sch.	Mary H. Diebold.....	1,616	1,397	223.5	42.8	22.6	1920	New Castle, Me.
12	220895	MCDW	St. s.	HERMAN FRASCH.....	4,421	2,778	366.0	61.0	30.0	1920	Newburgh, N. Y.
13	220907	MCFD	St. s.	EUGENE V. R. THAYER.....	7,137	5,111	430.2	50.2	32.8	1920	Wilmington, Del.
14	220900	MCFG	St. s.	MARY LUCKENBACH.....	5,607	3,382	410.5	64.3	27.2	1920	Los Angeles, Calif.
15	220908	MCFH	St. s.	CITIES SERVICE PETROL.....	7,805	4,872	468.3	62.7	32.0	1920	Sparrows Point, Md.
16	220909	MCFJ	St. s.	CAMDEN.....	6,633	4,163	419.5	66.5	33.3	1921	Camden, N. J.
17	220910	MCFK	St. s.	LOWMARS.....	6,771	4,143	429.3	60.2	33.2	1920	Chester, Pa.
18	220911	MCFL	St. s.	ACWIWORLD.....	6,771	4,143	429.3	60.2	33.2	1921	do.
19	220915	MCFN	Ol. s.	LIZZIE D. SHAW.....	125	62	50.0	20.0	9.0	1920	Tampa, Fla.
20	220916	MCFP	Sch.	Ulak.....	2,323	2,211	268.3	46.0	23.6	1919	Newington, N. H.
21	220924	MCFB	St. s.	ESTRADA PALMA.....	2,639	1,310	330.7	67.0	18.5	1920	Philadelphia, Pa.
22	220925	MCFD	St. s.	HAMPTON ROADS.....	7,529	4,623	431.0	69.2	33.4	1920	Baltimore, Md.
23	220927	MCFW	St. s.	AMERICAN FARMER.....	7,430	4,013	430.9	58.2	26.4	1920	Hog Island, Pa.
24	220936	MCGD	St. s.	HANLEY.....	7,583	4,825	410.0	60.0	35.2	1920	San Francisco, Calif.
25	220938	MCGH	Sch.	Edna Hoyt.....	1,512	1,354	221.0	41.1	20.8	1920	Thomaston, Me.
26	220941	MCGK	St. s.	S. C. P. DODD.....	7,054	4,374	425.0	57.2	33.1	1926	Oakland, Calif.
27	220945	MCGL	St. s.	NACATA.....	5,976	3,700	400.0	64.2	30.2	1920	Harriman, Pa.
28	220946	MCGM	St. s.	JOHN WORTHINGTON.....	8,194	5,934	262.4	60.0	29.0	1920	Vancouver, Wash.
29	220949	MCGN	Ol. s.	Z. R. 3.....	2,220	1,590	215.8	46.7	23.0	1920	Houghton, Wash.
30	220951	MCGO	St. s.	W. J. LIBBY.....	8,143	5,110	462.0	60.2	29.0	1921	Vancouver, Wash.
31	220952	MCGP	St. s.	PRESIDENT HARRISON.....	6,533	6,105	502.1	62.2	28.3	1921	Camden, N. J.
32	220953	MCGS	St. s.	W. B. MILLER.....	6,984	4,311	435.0	66.2	33.5	1920	Alameda, Calif.
33	220954	MCGT	St. s.	NAUCISSUS.....	6,985	4,300	462.0	63.0	32.2	1920	Oakland, Calif.
34	220955	MCGV	St. s.	SAMUEL J. FULLER.....	7,052	5,072	430.2	60.2	32.8	1921	Chester, Pa.
35	220956	MCGW	St. s.	JOSEPH M. C'DONALD.....	7,052	5,072	430.2	60.2	32.5	1921	do.
36	220957	MCHH	St. s.	St. HELLERS.....	458	9	135.4	29.0	15.0	1919	Port Glasgow, Scotland
37	220961	MCHD	St. s.	WICHTA.....	6,171	3,787	395.5	65.0	31.4	1920	New Orleans, La.
38	220962	MCHF	St. s.	CITY OF ELWOOD.....	6,171	3,787	395.5	65.0	31.4	1920	do.
39	220965	MCHG	Sch.	SUNSET UNA.....	1,189	1,137	200.3	30.3	18.4	1920	Newburgh, N. Y.
40	220966	MCHI	St. s.	RUTH ALEXANDER.....	8,135	4,688	439.1	60.0	28.2	1913	Hamburg, Germany
41	220967	MCHK	Ol. s.	WEST CUSSETA.....	5,428	3,374	410.0	61.4	27.2	1920	San Pedro, Calif.
42	220969	MCHL	St. s.	P. J. KELLY.....	3,370	2,550	296.5	49.3	31.2	1920	Orange, Tex.
43	220980	MCHP	Sch.	Joseph B. Chaso.....	1,661	1,518	230.8	41.4	23.0	1921	Boothbay Harbor, Me.
44	220970	MCHO	St. s.	EL ISLEO.....	4,210	2,557	334.5	47.1	23.1	1920	Arlington, N. Y.
45	220983	MCHR	St. s.	AMERICAN SHIPPER.....	7,430	4,013	430.0	68.2	26.4	1921	Hog Island, Pa.
46	220984	MCHS	St. s.	AMERICAN MERCHANT.....	7,430	4,013	430.0	68.2	26.4	1921	do.
47	220985	MCHT	St. s.	QUILDAUT.....	1,138	610	210.0	43.1	15.4	1921	Portland, Ore.
48	220986	MCHV	St. s.	WARWICK.....	4,459	2,628	310.1	49.2	28.7	1921	Baltimore, Md.
49	220987	MCHW	St. s.	PRESIDENT PIERCE.....	14,123	8,303	617.0	72.2	27.8	1921	Sparrows Point, Md.
50	220989	MCHD	St. s.	NAMAHOR.....	5,976	3,700	400.7	64.2	30.2	1921	Harriman, Pa.
51	220990	MCHF	St. s.	SWIFTSURE.....	8,206	5,091	464.0	60.2	27.7	1921	Portland, Ore.
52	220992	MCHJ	St. s.	NAMASOK.....	6,062	3,772	402.5	63.0	32.0	1920	Inay Point, Calif.
53	220994	MCHH	St. s.	SUPERSEVO.....	3,283	1,977	324.0	46.2	25.0	1920	Newark, N. J.
54	220994	MCHK	St. s.	SUNWALKCO.....	3,545	2,174	324.0	46.2	25.0	1920	do.
55	220998	MCHL	Sch.	North Bend.....	981	817	204.1	43.0	14.2	1921	North Bend, Ore.
56	220999	MCHN	St. s.	M. F. ELLIOTT.....	7,653	4,353	435.8	67.0	33.1	1921	Oakland, Calif.
57	221002	MCHP	St. s.	AGWILAKE.....	7,816	4,863	468.3	62.7	7.4	1921	Sparrows Point, Md.
58	221003	MCHQ	St. s.	GULFSTREAM.....	6,560	4,098	410.5	64.4	33.3	1921	Baltimore, Md.
59	221006	MCHS	Ol. s.	CITY OF DALHART.....	5,878	3,680	401.9	61.2	31.9	1921	Tampa, Fla.
60	221008	MCHV	St. s.	LAKE MIRAFLORES.....	2,702	1,672	263.4	43.8	20.2	1921	Baginaw, Mich.
61	221009	MCHW	St. s.	YORNA LINDA.....	6,000	4,250	435.0	66.2	33.6	1921	Alameda, Calif.
62	221004	MCHK	St. s.	EL LAGO.....	4,210	2,557	334.0	47.1	23.1	1920	Arlington, N. Y.
63	221021	MCKD	St. s.	SUNUGENTCO.....	3,285	1,997	324.0	46.2	25.0	1920	Newark, N. J.
64	221027	MCKE	St. s.	ALA.....	5,976	3,700	400.0	64.2	30.2	1921	Harriman, Pa.
65	221030	MCKG	Sch.	Peralta (Concrete).....	6,149	5,669	420.0	64.0	35.0	1921	Oakland, Calif.
66	221031	MCHK	St. s.	LIVINGSTON ROE.....	8,104	5,934	462.4	60.2	29.0	1921	Vancouver, Wash.
67	221032	MCKJ	St. s.	BESSEMER CITY.....	5,686	3,460	424.2	66.2	26.5	1920	Chickasaw, Ala.
68	221033	MCKL	St. s.	CRAMPTON ANDERSON.....	6,988	4,303	435.0	63.0	33.0	1921	Alameda, Calif.
69	221034	MCKN	St. s.	Sea Lion.....	473	265	141.0	29.8	15.6	1921	Oakland, Calif.
70	221038	MCKP	St. s.	ALBERT E. WATTS.....	7,137	5,111	430.2	50.2	32.8	1921	Wilmington, Del.
71	221040	MCKQ	St. s.	THOMAS H. WHEELER.....	7,053	4,362	425.0	67.2	33.1	1921	Oakland, Calif.
72	221041	MCKR	St. s.	SWIFTARROW.....	8,200	5,091	464.0	60.2	27.7	1921	Portland, Ore.
73	221042	MCKS	St. s.	PRESIDENT JEFFERSON.....	14,174	8,443	610.5	72.2	27.8	1921	Camden, N. J.

Merchant Vessels

Line No.	Service	Crew	Horse-power	Name of owner	Home port	Address of owner
1	Frt.	45	3,000	U. S. Shipping Board.....	Philadelphia, Pa.....	Bourse Building.
2	Frt.	43	3,000	Nautilus S. S. Corporation (N. Y.).....	New York, N. Y.....	26 Heaver Street.
3	Frt.	45	1,800	Alaska S. S. Corporation (Nov.).....	do.....	120 Broadway.
4	Frt.	10		Atlantic Coast Co. (Me.).....	Boston, Mass.....	131 State Street.
5	Frt.	49	3,500	U. S. Steel Products Co.....	New York, N. Y.....	30 Church Street.
6	Frt.	26	1,500	Submarine Boat Corporation (N. Y.).....	do.....	5 Nassau Street.
7	Frt.	41	3,000	U. S. Shipping Board.....	Philadelphia, Pa.....	Bourse Building.
8	Frt.	44	2,800	do.....	San Francisco, Calif.....	369 Pine Street.
9	Fsh.	13	600	Whitman Ward & Leo Co. (Mass.).....	Boston, Mass.....	5 Fish Pier, South Boston, Mass.
10	Frt.	57	0,000	U. S. Shipping Board.....	New York, N. Y.....	45 Broadway.
11	Frt.	11		Boston Maritime Corporation (Me.).....	Boston, Mass.....	131 State Street.
12	Frt.	31	3,000	Union Sulphur Co. (N. J.).....	New York, N. Y.....	33 Tector Street.
13	Tnk.	39	2,800	Sinclair Navigation Co. (Del.).....	do.....	120 Broadway.
14	Tnk.	45	2,200	Luckenbach S. S. Co. (Del.).....	do.....	44 Whitehall Street.
15	Frt.	40	3,200	Cities Service Transportation Co. (Del.).....	do.....	60 Wall Street.
16	Tnk.	42	3,000	United Fruit Tanker Corporation (Del.).....	do.....	17 Battery Place.
17	Tnk.	25	2,800	Atlantic Gulf & West Indies Steamship Lines (Me.).....	do.....	25 Broadway.
18	Tnk.	35	3,800	do.....	do.....	Do.
19	Tow.	6	200	Larnie B. Shaw.....	Philadelphia, Pa.....	130 South Fourth Street.
20	Frt.	8		William C. Biekel.....	New York, N. Y.....	50 Church Street.
21	Frt.	41	2,700	Florida East Coast Car Ferry Co. (S. D.).....	do.....	120 Broadway.
22	Frt.	49	2,750	U. S. Shipping Board.....	Baltimore, Md.....	22 Light Street.
23	Pas.	104	0,000	do.....	New York.....	45 Broadway.
24	Frt.	35	2,600	Hanley S. S. Co. (Del.).....	Tacoma, Wash.....	1023 A Street.
25	Frt.	10		Superior Trading Transportation Co. (Mass.).....	Boston, Mass.....	88 Broad Street.
26	Tnk.	35	3,200	Standard Oil Co. of California (Calif.).....	San Francisco, Calif.....	225 Bush Street.
27	Frt.	45	3,000	U. S. Shipping Board.....	Philadelphia, Pa.....	Bourse Building.
28	Tnk.	35	2,800	Standard Shipping Co. (Del.).....	Wilmington, Del.....	7 West Tenth Street.
29	Frt.	31	1,280	Columbia River Smoked Fish Co. (N. Y.).....	New York, N. Y.....	12 Second Street.
30	Tnk.	38	2,500	Standard Shipping Co. (Del.).....	Wilmington, Del.....	7 West Tenth Street.
31	Pas.	150	7,000	Dollar Steamship Line (Calif.).....	San Francisco, Calif.....	311 California Street.
32	Tnk.	37	3,200	Standard Oil Co. of California (Del.).....	do.....	225 Bush Street.
33	Frt.	40	2,800	U. S. Shipping Board.....	do.....	369 Pine Street.
34	Tnk.	37	2,700	Sinclair Navigation Co. (Del.).....	New York, N. Y.....	45 Nassau Street.
35	Tnk.	37	2,700	do.....	do.....	Do.
36	Tow.	22	1,200	Ilwaco Petroleum Co. (La.).....	Los Angeles, Calif.....	1015 Security Building.
37	Frt.	40	2,800	U. S. Shipping Board.....	New Orleans, La.....	Carondelet Building.
38	Frt.	41	2,800	do.....	do.....	do.
39	Tnk.	13		Hay Towing Co. (Tex.).....	Galveston, Tex.....	818 American National Insurance Building.
40	Pas.	143	5,000	Robert Dollar Co. (Calif.).....	San Francisco, Calif.....	311 California Street.
41	Frt.	37	3,500	U. S. Shipping Board.....	Los Angeles, Calif.....	do.
42	Tnk.	35	1,450	National Oil Transport Co. (Me.).....	Port Arthur, Tex.....	Orange, Tex.
43	Frt.	8		New England Maritime Co. (Me.).....	Boston, Mass.....	131 State Street.
44	Frt.	48	2,500	Southern Pacific Co. (Ky.).....	New York, N. Y.....	Pier 40, North River.
45	Frt.	58	0,000	U. S. Shipping Board.....	do.....	45 Broadway.
46	Frt.	58	0,000	do.....	do.....	do.
47	Frt.	25	625	Hart-Wood Lumber Co. (Calif.).....	San Francisco, Calif.....	1 Drum Street.
48	Tnk.	31	1,800	Union Oil Co. of California (Calif.).....	Los Angeles, Calif.....	Union Oil Building.
49	Pas.	210	12,000	Dollar S. S. Line (Calif.).....	San Francisco, Calif.....	311 California Street.
50	Frt.	45	3,000	U. S. Shipping Board.....	Philadelphia, Pa.....	Bourse Building.
51	Tnk.	32	3,050	New England Oil S. S. Co. (Del.).....	Wilmington, Del.....	Du Pont Building.
52	Frt.	44	2,800	U. S. Shipping Board.....	San Francisco, Calif.....	369 Pine Street.
53	Frt.	20	1,500	Matson Navigation Co. (Calif.).....	do.....	215 Market Street.
54	Frt.	36	1,500	Submarine Boat Corporation (N. Y.).....	New York, N. Y.....	5 Nassau Street.
55	Frt.	10		Krusse & Banks Shipbuilding Co. (Oreg.).....	Marshfield, Oreg.....	North Bend, Oreg.
56	Frt.	37	3,200	Standard Shipping Co. (Del.).....	Wilmington, Del.....	7 West Tenth Street.
57	Tnk.	35	2,800	Atlantic, Gulf & West Indies Steamship Lines (Me.).....	New York, N. Y.....	25 Broadway.
58	Frt.	37	3,300	Gulf Refining Co. (Tex.).....	Port Arthur, Tex.....	West Port Arthur, Tex.
59	Frt.	45	2,800	U. S. Shipping Board.....	Tampa, Fla.....	do.
60	Frt.	38	1,700	Stanley Miller (Calif.).....	San Francisco, Calif.....	Oakland, Calif.
61	Tnk.	40	3,100	Standard Transportation Co. (Del.).....	New York, N. Y.....	20 Broadway.
62	Frt.	48	2,500	Southern Pacific Co. (Ky.).....	do.....	Pier 40, N. R.
63	Frt.	38	1,500	Submarine Boat Corporation (N. Y.).....	do.....	5 Nassau Street.
64	Frt.	45	3,300	U. S. Shipping Board.....	Philadelphia, Pa.....	Bourse Building.
65	Frt.	6		Ocean Industries (Nov.).....	San Francisco, Calif.....	Beverly Hills, Calif.
66	Tnk.	39	2,800	Standard Shipping Co. (Del.).....	Wilmington, Del.....	7 West Tenth Street.
67	Frt.	57	3,500	U. S. Steel & Products Co. (N. J.).....	New York, N. Y.....	30 Church Street.
68	Tnk.	41	3,100	Pan-American Petroleum & Transportation Co. (Del.).....	Los Angeles, Calif.....	714 West Tenth Street.
69	Tow.	17	850	Ship Owners & Merchants' Tugboat Co. (Calif.).....	San Francisco, Calif.....	Pier 15.
70	Tnk.	39	2,800	Sinclair Navigation Co. (Del.).....	New York, N. Y.....	45 Nassau Street.
71	Tnk.	35	3,200	Standard Shipping Co. (Del.).....	Wilmington, Del.....	714 West Tenth Street.
72	Tnk.	32	3,050	New England Oil S. S. Co. (Del.).....	do.....	Du Pont Building.
73	Pas.	210	13,000	Admiral Oriental Line (Wash.).....	Seattle, Wash.....	1510 Railroad Avenue South.

Merchant Vessels

Line No.	Official No.	Signal letters	Rtg	Name of vessel	Tonnage		Dimensions			When built	Where built
					Gross	Net	Length	Breadth	Depth		
							Feet	Feet	Feet		
1	221013	MCKT	St. s.	MEMMON.....	3,416	1,083	320.7	46.0	21.4	1921	Oakland, Calif.....
2	221016	MCKV	St. s.	DISTRICT OF COLUMBIA.....	7,641	4,677	431.0	59.2	33.4	1921	Baltimore, Md.....
3	221054	MCKW	St. s.	PRESIDENT POLK.....	10,500	6,304	602.1	62.2	28.3	1921	Camden, N. J.....
4	221058	MCLH	St. s.	PRESIDENT JACKSON.....	14,123	8,377	617.0	72.2	37.8	1921	Newport News, Va.....
5	221062	MCLD	St. s.	REDBIRD.....	3,285	1,965	324.0	46.2	25.0	1921	Port Jefferson, N. Y.....
6	221063	MCLF	St. s.	REDMAN.....	3,285	1,965	324.0	46.2	25.0	1921	do.....
7	221066	MCLG	St. s.	SUSTEARCO.....	3,545	2,171	321.0	46.2	25.0	1920	Nowark, N. J.....
8	221069	MCLH	St. s.	ADLER.....	623	221	129.1	30.3	17.2	1921	Pensacola, Fla.....
9	221070	MCLJ	St. s.	CHAROYLE.....	7,002	4,303	425.0	47.2	33.1	1921	Oakland, Calif.....
10	221073	MCLN	St. s.	LIEBRE.....	7,057	4,327	435.0	66.2	31.4	1921	do.....
11	221831	MCLQ	Shp.	JOSEPH DOLLAR.....	2,407	2,262	293.9	43.1	21.8	1902	Glasgow, Scotland.....
12	222002	MCLR	Shp.	MAE DOLLAR.....	3,403	3,197	321.0	47.0	27.3	1892	Port Glasgow, Scotland.....
13	221083	MCLS	St. s.	WALTER JENNINGS.....	0,563	5,978	409.2	68.1	30.5	1921	Kearny, N. J.....
14	221086	MCLT	St. s.	INDIA ARROW.....	8,327	5,176	468.3	62.7	32.0	1921	Quincy, Mass.....
15	221089	MCLV	St. s.	ARDEN.....	5,976	3,700	400.7	54.2	30.2	1921	Harriman, Pa.....
16	221079	MCLW	Sec. b.	Marlo Hooper.....	2,190	2,094	267.3	46.0	33.6	1920	Mobile, Ala.....
17	221092	MCLB	St. s.	ADWISONE.....	10,388	7,886	499.0	68.1	29.3	1921	Newport News, Va.....
18	206658	MCLN	St. s.	WOONSOCKET.....	612	336	162.0	28.2	12.0	1909	Ferrysburg, Mich.....
19	221010	MCLN	St. s.	MONTEHELLO.....	8,272	5,107	410.4	68.2	32.8	1921	Los Angeles, Calif.....
20	221103	MCLH	St. s.	LA PLACENTIA.....	8,272	5,107	410.4	68.2	32.8	1921	do.....
21	221107	MCLK	St. s.	E. R. KEMP.....	4,887	2,817	375.2	63.2	28.1	1921	Wilmington, Del.....
22	221109	MCLN	St. s.	ALADDIN.....	6,882	4,223	435.0	66.2	33.6	1921	Sparrows Point, Md.....
23	221110	MCLP	St. s.	GALVESTON.....	6,171	3,797	395.5	55.0	31.4	1921	New Orleans, La.....
24	221111	MCLQ	St. s.	WARD.....	6,171	3,797	395.5	55.0	31.4	1921	do.....
25	221112	MCLR	St. s.	JEFF DAVIS.....	6,171	3,797	395.5	55.0	31.4	1921	do.....
26	221113	MCLN	St. s.	OLDHAM.....	6,171	3,797	395.5	55.0	31.4	1921	do.....
27	221117	MCLV	St. s.	MEANTICUT.....	6,061	3,771	402.5	63.0	32.0	1921	Bay Point, Calif.....
28	221122	MCLP	St. s.	SOLANA.....	6,702	4,203	410.5	66.5	33.3	1921	Camden, N. J.....
29	221123	MCLP	St. s.	FRANKLIN.....	2,841	1,670	299.3	43.1	25.6	1921	Mariners Harbor, N. Y.....
30	221125	MCLP	St. s.	SUCURACO.....	3,285	1,997	321.0	46.2	25.0	1921	Nowark, N. J.....
31	221127	MCLP	Ol. s.	HERMAN FALK.....	7,215	4,398	431.0	59.2	33.4	1921	Baltimore, Md.....
32	221129	MCLP	St. s.	CERRO-ERANO.....	8,890	5,513	480.5	66.0	36.8	1921	Chester, Pa.....
33	221132	MCLP	St. s.	MANUAWILI.....	7,409	4,580	440.3	67.2	27.0	1921	do.....
34	221134	MCLP	St. s.	SWIFTSBOAT.....	8,206	5,091	461.6	60.2	27.7	1921	Portland, Oreg.....
35	221141	MCLP	Sec. b.	Paul Howard.....	2,219	2,125	267.3	46.0	23.6	1921	Portsmouth, N. H.....
36	221143	MCLP	St. s.	FARFIELD CITY.....	5,630	3,450	424.2	56.2	26.6	1921	Chickasaw, Ala.....
37	221120	MCLP	St. s.	WEST O'HOWA.....	5,370	3,313	410.0	64.4	27.2	1921	Los Angeles, Calif.....
38	221144	MCLP	St. s.	CERRO-AZUL.....	8,870	5,510	450.5	66.0	36.8	1921	Chester, Pa.....
39	221145	MCLP	St. s.	T. J. Hooper.....	459	277	112.2	29.1	16.5	1921	Baltimore, Md.....
40	107795	MCLP	Sec. b.	Arimstead.....	2,100	2,100	267.3	46.0	23.6	1919	do.....
41	118834	MCLP	Sec. b.	Tomas.....	2,212	2,110	267.3	46.0	23.6	1919	Brunswick, Ga.....
42	107793	MCLP	Sec. b.	Banko.....	2,120	2,010	267.3	46.0	23.6	1919	Quantico, Va.....
43	107794	MCLP	Sec. b.	Portland.....	2,120	2,049	267.3	46.0	23.6	1919	do.....
44	107794	MCLP	Sec. b.	Agram.....	2,120	2,049	267.3	46.0	23.6	1919	do.....
45	221117	MCLH	St. s.	FRANK G. DRUM.....	7,018	4,295	435.0	66.2	33.6	1921	Alameda, Calif.....
46	107016	MCLP	Sec. b.	Malagorda.....	1,312	1,210	228.0	37.2	20.5	1919	Houston, Tex.....
47	221160	MCLP	Sec. b.	Joseph E. Hooper.....	2,233	2,150	267.6	46.0	24.0	1921	South Portland, Me.....
48	221160	MCLP	St. s.	R. J. HANNA.....	7,095	4,388	453.0	66.2	33.4	1921	Oakland, Calif.....
49	221170	MCLP	St. s.	HELEN WINMONT.....	10,388	7,886	499.0	68.1	29.3	1921	Newport News, Va.....
50	221171	MCLV	St. s.	K. R. KINGSBURY.....	7,251	4,425	410.0	68.2	33.1	1921	Alameda, Calif.....
51	221170	MCLV	Sec. b.	Portsmouth.....	2,215	2,128	267.3	46.3	23.6	1921	Baltimore, Md.....
52	221181	MCLV	St. s.	E. J. Sailer.....	0,638	6,014	490.2	68.1	30.5	1921	Kearny, N. J.....
53	221193	MCLF	St. s.	SILMA CITY.....	5,080	3,450	424.2	66.2	26.5	1921	Chickasaw, Ala.....
54	221011	MCLR	St. s.	SWIFTRAGLE.....	8,206	5,091	461.0	60.2	27.7	1921	Portland, Oreg.....
55	221202	MCLR	Gr. s.	Mayflower.....	165	91	131.0	25.8	12.0	1921	Essex, Mass.....
56	221201	MCLR	St. s.	PRESIDENT ADAMS.....	10,558	6,200	602.1	62.2	28.3	1921	Camden, N. J.....
57	221210	MCLR	St. s.	E. W. SINCLAIR.....	4,887	2,817	375.2	63.2	28.1	1921	Wilmington, Del.....
58	221211	MCLR	St. s.	HENRY D. WHITON.....	4,138	2,738	356.0	61.6	30.0	1921	Newburgh, N. Y.....
59	221212	MCLR	Ol. s.	SUPLENCO.....	3,515	2,174	321.0	46.2	25.0	1921	Nowark, N. J.....
60	221213	MCLR	St. s.	GULPHURNE.....	0,560	4,008	419.5	66.4	34.3	1921	Baltimore, Md.....
61	221215	MCLR	St. s.	MANULANI.....	0,556	5,903	450.0	62.2	26.6	1921	Oakland, Calif.....
62	221220	MCLR	St. s.	CUBA.....	2,172	1,100	325.0	47.2	18.0	1921	Philadelphia, Pa.....
63	221226	MCLD	St. s.	MAUNALEI.....	7,159	4,385	410.3	67.2	27.0	1921	Chester, Pa.....
64	221227	MCLF	St. s.	STUART DOLLAR.....	7,048	4,355	420.0	65.2	26.6	1920	Shanghai, China.....
65	221233	MCLH	St. s.	PRESIDENT TAFT.....	11,123	6,115	617.0	72.2	27.8	1921	Sparrows Point, Md.....
66	221241	MCLJ	St. s.	ADWISONE.....	8,862	5,522	480.5	66.0	36.8	1921	Chester, Pa.....
67	221262	MCLN	St. s.	TULSA GAS.....	7,120	4,310	431.0	69.2	33.4	1921	Baltimore, Md.....
68	221268	MCLP	St. s.	SWIFTLIGHT.....	8,206	5,091	461.0	60.2	27.7	1921	Portland, Oreg.....
69	221269	MCLQ	Ol. s.	E. T. BEDFORD.....	0,563	5,978	469.7	68.1	30.5	1921	Kearny, N. J.....
70	221271	MCLR	St. s.	VICKSBURG.....	757	410	200.0	40.0	7.0	1921	Charleston, W. Va.....
71	221272	MCLT	St. s.	JAVA ARROW.....	8,327	5,176	468.3	62.7	32.0	1921	Quincy, Mass.....
72	221273	MCLV	Sec. b.	Dinty Moore.....	402	367	137.9	31.1	12.1	1921	Pensacola, Fla.....
73	221277	MCLW	St. s.	Jane Nettleton.....	1,515	879	221.0	41.0	17.4	1917	Wilmington, Calif.....
74	221279	MCLW	St. s.	MANUKA.....	0,517	5,895	480.6	62.2	26.6	1921	Oakland, Calif.....

Merchant Vessels

Line No.	Service	Crew	Horse-power	Name of owner	Home port	Address of owner
1	Fsh.	20	1,800	Columbia River Packers Association (Oreg.)	Astoria, Oreg.	Foot Sixth Street.
2	Tnk.	37	*2,750	Standard Oil Co. (Calif.)	San Francisco, Calif.	225 Bush Street.
3	Pas.	120	0,000	Dollar S. S. Line (Calif.)	do.	Robert Dollar Building.
4	Pas.	120	0,000	Admiral Oriental Line (Wash.)	Seattle, Wash.	1519 Railroad Avenue South.
5	Frt.	31	1,500	Redman S. S. Corporation (Del.)	Wilmington, Del.	Core Corporation Trust Co., du Pont Building.
6	Frt.	42	1,600	Redman S. S. Corporation (Del.)	do.	Du Pont Building.
7	Frt.	20	1,500	Submarine Boat Corporation (Del.)	New York, N. Y.	5 Nassau Street.
8	Tow.	20	1,400	W. G. Coyle & Co. (La.)	New Orleans, La.	Pere Marquette Building.
9	Tnk.	31	3,000	Vacuum Oil Co. (N. Y.)	New York, N. Y.	61 Broadway.
10	Tnk.	40	3,000	Standard Transportation Co. (Del.)	do.	26 Broadway.
11	Frt.	26		Robert Dollar Co. (Calif.)	San Francisco, Calif.	Robert Dollar Building.
12	Frt.	20		do.	do.	Do.
13	Tnk.	42	3,700	Standard Shipping Co. (Del.)	Wilmington, Del.	7 West Tenth Street.
14	Tnk.	43	3,200	Standard Transportation Co. (Del.)	New York, N. Y.	26 Broadway.
15	Frt.	47	*3,000	U. S. Shipping Board	Philadelphia, Pa.	Hourse Building.
16	Frt.	0		Eastern Transportation Co. (Del.)	Wilmington, Del.	Ford Building.
17	Tnk.	38	3,000	Atlantic, Gulf & West Indies S. S. Line (Mo.)	New York, N. Y.	25 Broadway.
18	Frt.	21	750	Pawtucket & New York Transportation (R. I.)	Providence, R. I.	Pawtucket, R. I.
19	Tnk.	38	3,300	Union Oil Co. of California (Calif.)	Los Angeles, Calif.	Union Oil Building.
20	Tnk.	36	3,300	do.	do.	Do.
21	Tnk.	31	2,400	Sinclair Navigation Co. (Del.)	New York, N. Y.	45 Nassau Street.
22	Tnk.	37	2,600	Standard Transportation Co. (Del.)	do.	26 Broadway.
23	Frt.	49	*2,800	U. S. Shipping Board	New Orleans, La.	Carondelet Building.
24	Frt.	49	*2,800	do.	do.	Do.
25	Frt.	49	*2,800	do.	do.	Do.
26	Frt.	49	*2,800	do.	do.	Do.
27	Frt.	41	*2,800	do.	San Francisco, Calif.	360 Pine Street.
28	Tnk.	40	3,000	Associated Oil Co. (Calif.)	do.	79 New Montgomery Street.
29	Tnk.	32	1,500	Galena Navigation Co. (Del.)	Houston, Tex.	1509 Petroleum Building.
30	Frt.	29	1,500	American Ship & Commerce Navigation Corporation (N. Y.)	New York, N. Y.	39 Broadway.
31	Tnk.	48	2,500	Oil Transport Co. (Del.)	Baltimore, Md.	1600 Continental Building.
32	Tnk.	45	4,300	Pan American Petroleum & Transportation Co. (Del.)	Los Angeles, Calif.	714 West Tenth Street.
33	Frt.	43	*4,656	Matson Navigation Co. (Calif.)	San Francisco, Calif.	215 Market Street.
34	Tnk.	33	3,500	New England Oil S. S. Co. (Del.)	Wilmington, Del.	Du Pont Building.
35	Frt.	0		Thomas J. Howard	New York, N. Y.	1 Broadway.
36	Frt.	57	3,600	United States Steel Products Co. (N. J.)	do.	30 Church Street.
37	Frt.	45	3,500	U. S. Shipping Board	Los Angeles, Calif.	
38	Tnk.	48	4,300	Pan American Petroleum & Transport Co. (Del.)	do.	714 West Tenth Street.
39	Tow.	15	1,000	Eastern Transportation Co. (Del.)	Wilmington, Del.	Ford Building.
40	Frt.	5		Southern Transportation Co. (N. J.)	Philadelphia, Pa.	Commercial Trust Building.
41	Frt.	1		do.	do.	Do.
42	Frt.	5		do.	do.	Do.
43	Frt.	5		do.	do.	Do.
44	Frt.	5		do.	do.	Do.
45	Tnk.	38	3,100	Associated Oil Co. (Calif.)	San Francisco, Calif.	79 New Montgomery Street.
46	Frt.	5		Southern Transportation Co. (N. J.)	Philadelphia, Pa.	Commercial Trust Building.
47	Frt.	5		Eastern Transportation Co. (Del.)	Wilmington, Del.	Ford Building.
48	Tnk.	37	3,000	Standard Oil Co. of California (Del.)	San Francisco, Calif.	225 Bush Street.
49	Tnk.	41	3,000	California Petroleum S. S. Corporation (Calif.)	Los Angeles, Calif.	Security Building.
50	Tnk.	45	3,300	Standard Oil Co. (Calif.)	San Francisco, Calif.	225 Bush Street.
51	Frt.	5		Southern Transportation Co. (N. J.)	Philadelphia, Pa.	Commercial Trust Building.
52	Tnk.	42	3,700	Standard Shipping Co. (Del.)	Wilmington, Del.	7 West Tenth Street.
53	Frt.	57	*3,500	United States Steel Products Co. (N. J.)	New York, N. Y.	30 Church Street.
54	Tnk.	32	3,500	New England Oil S. S. Co. (Del.)	Wilmington, Del.	Du Pont Building.
55	Frt.	23		Mayflower Association Corporation (Mass.)	Boston, Mass.	131 Coleridge Street.
56	Pas.	130	7,000	Dollar S. S. Line (Calif.)	San Francisco, Calif.	Robert Dollar Building.
57	Tnk.	33	2,400	Sinclair Navigation Co. (Del.)	New York, N. Y.	45 Nassau Street.
58	Frt.	31	*3,000	Union Shipbuilding Co. (N. J.)	do.	33 Rector Street.
59	Frt.	30	*2,800	Submarine Boat Corporation (N. Y.)	do.	5 Nassau Street.
60	Tnk.	37	3,300	Gulf Refining Co. (Tex.)	Port Arthur, Tex.	Dock 20.
61	Frt.	55	*5,000	Matson Navigation Co. (Calif.)	San Francisco, Calif.	215 Market Street.
62	Frt.	54	3,600	Peninsular & Occidental S. S. Co. (Conn.)	New Haven, Conn.	42 Church Street.
63	Pas.	43	4,600	Madison Navigation Co. (Calif.)	San Francisco, Calif.	215 Market Street.
64	Frt.	41	2,800	Dollar S. S. Co. (Calif.)	do.	311 California Street.
65	Pas.	108	12,000	U. S. Shipping Board	do.	359 Pine Street.
66	Tnk.	45	4,300	Atlantic, Gulf & West Indies S. S. Lines (Mo.)	New York, N. Y.	25 Broadway.
67	Tnk.	48	*2,750	Associated Oil Co. (Calif.)	San Francisco, Calif.	79 New Montgomery Street.
68	Tnk.	34	2,500	New England Oil S. S. Co. (Del.)	Wilmington, Del.	Du Pont Building.
69	Tnk.	39	3,000	Standard Shipping Co. (Del.)	do.	7 West Tenth Street.
70	Tow.	4	750	Inland & Coastwise Waterways Mississippi Warrior Service.	New Orleans, La.	Customhouse.
71	Tnk.	43	3,200	Standard Transportation Co. (Del.)	New York, N. Y.	26 Broadway.
72	Frt.	3		John A. Merritt & Co.	Pensacola, Fla.	804 Palafox Street.
73	Frt.	24	1,000	Andrew F. Muloney	San Francisco, Calif.	1 Drumm Street.
74	Frt.	50	*5,000	Matson Navigation Co. (Calif.)	do.	215 Market Street.

Merchant Vessels

Line No.	Official No.	Signal letters	Rlg	Name of vessel	Tonnage		Dimensions			When built	Where built
					Gross	Net	Length	Breadth	Depth		
1	221292	MCTF	St. s.	ANNISTON CITY.....	5,686	3,450	424.2	56.2	26.5	1921	Chickasaw, Ala.
2	221302	MCTH	St. s.	MOJAVE.....	9,900	4,255	435.0	56.2	33.5	1921	Alameda, Calif.
3	221304	MCTJ	St. s.	SWIFTWIND.....	8,206	5,091	464.0	60.2	27.7	1921	Portland, Oreg.
4	221314	MCTL	St. s.	PRESIDENT MCKINLEY.....	14,127	8,400	516.5	72.2	27.8	1921	Camden, N. J.
5	221310	MCTN	St. s.	NASHABA.....	6,062	3,776	402.5	63.0	32.0	1921	Baypoint, Calif.
6	221348	MCTS	Sec. b.	Barnstable.....	1,625	1,484	244.8	41.1	20.2	1921	Bath, Me.
7	221349	MCTV	St. s.	DIXIANO.....	4,323	2,613	360.0	50.2	20.2	1921	Margines Harbor, N. Y.
8	161654	MCTW	St. s.	AYALON.....	1,985	1,186	264.7	38.3	22.1	1891	Cleveland, Ohio.
9	221353	MCVB	St. s.	Sea Ranger.....	473	250	141.0	29.8	15.6	1921	Oakland, Calif.
10	221358	MCVG	St. s.	LEBEC.....	6,900	4,250	435.0	56.2	33.5	1921	Alameda, Calif.
11	221360	MCVH	St. s.	W. W. MILLS.....	6,816	4,245	424.4	58.2	32.0	1921	Chester, Pa.
12	221364	MCVK	St. s.	TOTECO.....	440	233	127.0	32.5	13.8	1921	City Island, N. Y.
13	221370	MCVL	Sec. b.	Mayo.....	2,229	2,132	267.3	46.0	23.6	1921	Newington, N. H.
14	221374	MCVN	St. s.	PRESIDENT WILSON.....	14,127	8,319	516.5	72.2	27.8	1921	Camden, N. J.
15	221380	MCVP	St. s.	ATLANTA CITY.....	5,686	3,450	424.2	56.2	26.5	1921	Chickasaw, Ala.
16	221385	MCVQ	St. s.	GOLDEN HIND.....	7,451	4,507	430.7	64.3	26.2	1921	Los Angeles, Calif.
17	221396	MCVR	Sec. b.	Harford.....	2,240	2,139	267.3	46.0	23.6	1921	Portland, Me.
18	221392	MCVS	St. s.	Sea Scout.....	472	250	141.0	29.8	15.6	1921	Oakland, Calif.
19	221400	MCVW	St. s.	ILLINOIS.....	6,588	4,142	416.8	60.1	32.7	1921	Bath, Me.
20	221405	MCVD	Sec. b.	Talbot.....	2,229	2,145	267.3	46.0	23.6	1921	Stratford, Conn.
21	221408	MCVF	St. s.	HOHEMAN CLUB.....	8,882	4,255	425.0	57.2	33.1	1921	Oakland, Calif.
22	221413	MCVH	Ol. s.	Lio.....	7,129	4,351	431.0	59.2	33.4	1921	Baltimore, Md.
23	221420	MCVJ	St. s.	PRESIDENT GARFIELD.....	10,553	6,200	502.1	62.2	28.3	1921	Camden, N. J.
24	221427	MCVK	St. s.	DAVID MCKELVY.....	6,820	4,242	430.0	69.2	33.4	1921	Chester, Pa.
25	221430	MCVL	Sec. b.	Laura Annie Barnes.....	639	635	181.2	36.8	15.3	1921	Philpsburg, Me.
26	221440	MCVN	St. s.	J. FLETCHER FARRELL.....	7,061	4,350	430.3	59.3	33.2	1921	Quincy, Mass.
27	221455	MCVQ	St. s.	PAUL SHoup.....	6,816	4,245	424.4	58.2	32.9	1921	Chester, Pa.
28	221457	MCVQ	St. s.	YANKEE ARROW.....	8,040	4,960	468.3	62.7	32.0	1921	Camden, N. J.
29	221460	MCVW	St. s.	EMIDIO.....	6,000	4,218	435.0	60.2	33.5	1921	San Francisco, Calif.
30	221478	MIDHI	St. s.	AMERICAN LEON.....	13,730	8,137	510.5	72.2	27.8	1921	Camden, N. J.
31	221479	MIDHI	St. s.	MARGARET DOLLAR.....	7,030	4,351	429.0	65.2	26.6	1921	Shanghai, China.
32	221483	MIDHI	St. s.	THOMAS P. BEAL.....	5,818	3,612	391.1	55.1	31.0	1921	Bath, Me.
33	221491	MIDHI	St. s.	AGWIMEX.....	8,074	5,029	468.3	62.7	32.0	1921	Sparrows Point, Md.
34	221492	MIDHI	St. s.	J. N. PEW.....	6,074	4,473	480.5	66.0	35.8	1921	Quincy, Mass.
35	221508	MIDIP	St. s.	W. BOYCE THOMPSON.....	7,061	4,350	430.3	59.3	33.2	1921	Chickasaw, Ala.
36	221511	MIDQB	St. s.	MELBUSH CITY.....	6,685	3,450	421.2	56.2	26.5	1921	Bath, Me.
37	221512	MIDBR	Sec. b.	Boirie.....	1,625	1,484	244.8	41.1	20.2	1921	Bath, Me.
38	221521	MIDBS	Ol. s.	J. A. MOFFETT, JR.....	6,452	5,023	493.2	68.1	36.5	1921	Kearny, N. J.
39	221536	MIDBV	St. s.	QUEBEC.....	7,160	4,520	430.7	64.3	32.0	1921	Los Angeles, Calif.
40	221543	MIDBW	St. s.	TUSTEN.....	6,882	4,255	425.0	57.2	33.1	1921	Oakland, Calif.
41	221563	MIDCH	Sec. b.	Clarett.....	2,301	2,182	267.3	46.0	23.6	1921	Newington, N. H.
42	221564	MIDCJ	Sec. b.	Allegany.....	2,298	2,177	266.3	49.0	23.6	1921	Giberskove, Conn.
43	221574	MIDCL	St. s.	SOUTHERN CROSS.....	13,788	7,977	516.5	72.2	27.8	1921	Camden, N. J.
44	221587	MIDCN	St. s.	KNOXVILLE CITY.....	5,686	3,450	421.2	56.2	26.5	1921	Chickasaw, Ala.
45	221590	MIDCP	St. s.	LURICO.....	6,956	4,200	425.0	57.2	33.1	1921	Oakland, Calif.
46	221593	MIDCQ	Sec. b.	Frederick.....	2,301	2,198	267.3	46.0	23.6	1921	South Portland, Me.
47	221596	MIDCR	St. s.	Seneca.....	173	118	94.3	25.3	13.1	1910	Sharptown, Md.
48	221597	MIDCS	St. s.	Lafayette.....	173	118	94.3	25.3	13.1	1910	do.
49	221600	MIDCT	St. s.	EMPIRE ARROW.....	8,040	4,960	468.3	62.7	32.0	1921	Camden, N. J.
50	221603	MIDCV	St. s.	GOLDEN SUN.....	7,169	4,520	430.7	64.3	26.2	1921	Los Angeles, Calif.
51	221605	MIDCW	Sec. b.	Cloussat.....	2,226	2,142	267.3	46.3	21.6	1921	Noank, Conn.
52	221608	MIDFH	St. s.	JOHN D. ARCHHOLD.....	14,051	14,051	551.9	75.3	43.0	1921	Newport News, Va.
53	221612	MIDFH	St. s.	AGWIMEX.....	8,862	5,522	480.5	66.0	30.0	1921	Chester, Pa.
54	221618	MIDFJ	St. s.	T. J. WILLIAMS.....	8,211	5,108	465.4	60.2	27.8	1921	Tampa, Fla.
55	221633	MIDFK	St. s.	PRESIDENT GRANT.....	14,119	8,403	517.0	72.2	27.8	1921	Sparrows Point, Md.
56	221636	MIDFL	Ship.	WILLIAM DOLLAR.....	3,238	3,039	320.5	47.0	27.1	1902	Dumfries, Scotland.
57	221643	MIDFN	St. s.	CHATTANOOGA CITY.....	5,656	3,450	424.2	56.2	26.5	1921	New York, N. Y.
58	221645	MIDFP	St. s.	PRESIDENT LINCOLN.....	11,187	8,359	516.5	72.2	27.8	1921	Camden, N. J.
59	221648	MIDFQ	St. s.	TAMMILUA.....	11,170	8,155	500.0	71.2	31.2	1921	Oakland, Calif.
60	221657	MIDFR	Sec. b.	CAROLINE.....	2,301	2,179	267.3	46.0	23.6	1921	South Portland, Me.
61	221659	MIDFS	St. s.	LEVANT ARROW.....	8,040	4,950	468.3	62.7	32.0	1921	Camden, N. J.
62	221663	MIDFT	St. s.	ROBERT E. HOPKINS.....	6,621	4,117	421.4	58.2	32.9	1921	Chester, Pa.
63	221669	MIDFW	St. s.	GOLDEN DRAGON.....	7,460	4,520	430.7	64.3	26.2	1921	Los Angeles, Calif.
64	221675	MIDGF	St. s.	W. M. ROCKEFELLER.....	14,051	8,700	551.9	75.3	43.0	1921	Newport News, Va.
65	221678	MIDGH	Sec. b.	Moultonery.....	2,307	2,192	267.3	46.0	23.6	1921	Sandy Point, Me.
66	221679	MIDGI	Sec. b.	Arconda.....	2,271	2,100	267.3	46.0	23.6	1921	Kingston, N. Y.
67	221691	MIDIK	St. s.	LA PUSSIMA.....	5,091	3,032	392.3	51.2	30.1	1921	Los Angeles, Calif.
68	221695	MIDIL	St. s.	F. H. HELLMAN.....	6,835	6,000	500.0	68.2	30.0	1921	Alameda, Calif.
69	221700	MIDIN	St. s.	HIBKENHEAD.....	6,060	4,297	425.0	57.2	33.1	1921	Oakland, Calif.
70	221701	MIDIP	Ol. s.	H. T. HARPER.....	3,803	2,300	320.9	46.2	25.7	1921	do.
71	221707	MIDIQ	St. s.	STEEL REAFARL.....	5,718	3,471	421.2	56.2	26.5	1921	Kearny, N. J.
72	221721	MIDIT	St. s.	SAMUEL Q. BROWN.....	6,621	4,117	421.4	58.2	32.9	1921	Chester, Pa.
73	221727	MIDIV	St. s.	PRESIDENT MADISON.....	14,187	8,341	516.5	72.3	27.8	1921	Camden, N. J.
74	221728	MIDIW	St. s.	MELVILLE DOLLAR.....	7,032	4,319	429.0	55.2	26.6	1921	Shanghai, China.
75	221735	MIDIC	St. s.	DIXIE ARROW.....	8,046	4,960	468.3	62.7	32.0	1921	New York, N. Y.

Merchant Vessels

Line No.	Service	Crew	Horse-power	Name of owner	Home port	Address of owner
1	Frt.	57	3,500	United States Steel Products Co. (N. J.)	New York, N. Y.	30 Church Street.
2	Tnk.	38	3,100	Standard Transportation Co. (Del.)	do.	26 Broadway.
3	Tnk.	32	2,900	New England Oil Steamship Co. (Del.)	Wilmington, Del.	Du Pont Building.
4	Pas.	210	12,000	Admiral Oriental Line (Wash.)	Seattle, Wash.	1519 Railroad Avenue South.
5	Frt.	40	2,800	U. S. Shipping Board	San Francisco, Calif.	369 Pine Street.
6	Frt.	4		Staples Transportation Co. (Me.)	Fall River, Mass.	404 Davol Street.
7	Tnk.	40	2,000	American Sugar Transit Corporation (Del.)	New York, N. Y.	117 Wall Street.
8	Pas.	60	2,600	Wilmington Transportation Co. (Calif.)	Los Angeles, Calif.	Wilmington, Calif.
9	Tow.	11	850	Ship Owners & Merchants' Tugboat Co.	San Francisco, Calif.	Pier 15.
10	Tnk.	32	2,800	Standard Transportation Co. (Del.)	New York, N. Y.	26 Broadway.
11	Tnk.	31	2,700	Pure Oil S. S. Co. (Del.)	Baltimore, Md.	Care F. H. Shallus Co., Chamber of Commerce Building.
12	Tow.	31	450	International Petroleum Co. (Me.)	Gloucester, Mass.	100 Main Street.
13	Frt.	5		P. Dougherty Co. (Md.)	Baltimore, Md.	Hearst Tower Building.
14	Pas.	210	12,000	Dollar Steamship Line (Calif.)	San Francisco, Calif.	311 California Street.
15	Frt.	57	3,500	U. S. Steel Products Co. (N. J.)	New York, N. Y.	30 Church Street.
16	Frt.	58	3,500	Oceanic & Oriental Navigation Co. (Del.)	San Francisco, Calif.	215 Market Street.
17	Frt.	6		P. Dougherty Co. (Md.)	Baltimore, Md.	Hearst Tower Building.
18	Tow.	32	850	Ship Owners & Merchants' Tugboat Co. (Calif.)	San Francisco, Calif.	310 Sansome Street.
19	Tnk.	35	3,000	Texas Co. (Del.)	Wilmington, Del.	7 West Tenth Street.
20	Frt.	6		P. Dougherty Co. (Md.)	Baltimore, Md.	Hearst Tower Building.
21	Tnk.	32	3,200	Atlantic Refining Co. (Pa.)	Philadelphia, Pa.	260 South Broad Street.
22	Tnk.	38	2,800	Standard Transportation Co. (Del.)	New York, N. Y.	26 Broadway.
23	Pas.	115	6,000	Dollar Steamship Lines (Calif.)	San Francisco, Calif.	311 California Street.
24	Tnk.	38	2,700	Tide Water Oil Co. (N. J.)	New York, N. Y.	11 Broadway.
25	Frt.	8		Charles H. Barnes	Salem, Mass.	Saugus, Mass.
26	Tnk.	60	2,600	Sinclair Navigation Co. (Del.)	New York, N. Y.	45 Nassau Street.
27	Tnk.	41	2,700	Associated Oil Co. (Calif.)	San Francisco, Calif.	79 New Montgomery Street.
28	Tnk.	41	3,200	Standard Transportation Co. (Del.)	New York, N. Y.	26 Broadway.
29	Tnk.	38	3,100	do.	do.	do.
30	Pas.	185	12,000	Munson Steamship Line (N. Y.)	do.	67 Wall Street.
31	Frt.	36	3,000	Dollar Steamship Co. (Calif.)	San Francisco, Calif.	311 California Street.
32	Frt.	61	2,300	Myrtle Steamship Co. (Mass.) (trustees)	Boston, Mass.	250 Stuart Street.
33	Tnk.	35	3,200	Guaranty Trust Co. (N. Y.)	New York, N. Y.	110 Broadway.
34	Tnk.	37	2,800	Sun Oil Co. (N. J.)	Philadelphia, Pa.	Finance Building.
35	Tnk.	34	3,000	Sinclair Navigation Co. (Del.)	New York, N. Y.	45 Nassau Street.
36	Frt.	67	3,500	United States Steel Products Co. (N. J.)	do.	30 Church Street.
37	Frt.	4		Staples Transportation Co. (Me.)	Fall River, Mass.	401 Davol Street.
38	Tnk.	41	3,700	Standard Shipping Co. (Del.)	Wilmington, Del.	7 West Tenth Street.
39	Frt.	53	3,700	Graylock Steamship Corporation (N. Y.)	New York, N. Y.	39 Cortlandt Street.
40	Tnk.	5	3,200	Atlantic Refining Co. (Pa.)	Philadelphia, Pa.	260 South Broad Street.
41	Frt.	6		P. Dougherty Co. (Md.)	Baltimore, Md.	Hearst Tower Building.
42	Frt.	6		do.	do.	do.
43	Pas.	221	12,000	Munson Steamship Line (N. Y.)	New York, N. Y.	67 Wall Street.
44	Frt.	67	3,500	United States Steel Products Co. (N. J.)	do.	30 Church Street.
45	Frt.	35	3,200	Standard Oil Co. of California (Del.)	San Francisco, Calif.	225 Bush Street.
46	Tnk.	6		P. Dougherty Co. (Md.)	Baltimore, Md.	Hearst Tower Building.
47	Tow.	5	550	Lehigh Valley R. R. Co. (N. J.)	New York, N. Y.	143 Liberty Street.
48	Tow.	8	550	do.	do.	do.
49	Tnk.	49	2,600	Standard Transportation Co. (Del.)	do.	26 Broadway.
50	Frt.	58	3,500	Oceanic & Oriental Navigation Co. (Del.)	San Francisco, Calif.	215 Market Street.
51	Frt.	5		Eugene W. Fry	Philadelphia, Pa.	Commercial Trust Building.
52	Tnk.	48	3,000	Standard Shipping Co. (Del.)	Wilmington, Del.	7 West Tenth Street.
53	Tnk.	34	4,200	Atlantic, Gulf & West Indies S. S. Lines (Me.)	New York, N. Y.	25 Broadway.
54	Tnk.	32	2,700	Standard Shipping Co. (Del.)	Wilmington, Del.	7 West Tenth Street.
55	Frt.	108	12,000	Admiral Oriental Line (Wash.)	Seattle, Wash.	1519 Railroad Avenue South.
56	Frt.	20		Robert Dollar Co. (Calif.)	San Francisco, Calif.	230 California Street.
57	Frt.	40	3,500	U. S. Steel Products Co. (N. J.)	New York, N. Y.	30 Church Street.
58	Pas.	109	12,000	U. S. Shipping Board	San Francisco, Calif.	369 Pine Street.
59	Tnk.	41	4,200	Southern Pacific Co. (Ky.)	New York, N. Y.	Pier 40, North River.
60	Frt.	6		P. Dougherty Co. (Md.)	Baltimore, Md.	Hearst Tower Building.
61	Tnk.	41	3,000	Standard Transportation Co. (Del.)	New York, N. Y.	26 Broadway.
62	Tnk.	37	3,000	Tide Water Oil Co. (N. J.)	do.	11 Broadway.
63	Frt.	40	3,500	Oceanic & Oriental Navigation Co. (Del.)	San Francisco, Calif.	215 Market Street.
64	Tnk.	43	3,800	Standard Shipping Co. (Del.)	Wilmington, Del.	7 West Tenth Street.
65	Frt.	6		P. Dougherty Co. (Md.)	Baltimore, Md.	Hearst Tower Building.
66	Frt.	5		Eugene W. Fry	Philadelphia, Pa.	Commercial Trust Building.
67	Tnk.	42	4,000	Standard Oil Co. of California (Del.)	San Francisco, Calif.	225 Bush Street.
68	Tnk.	42	4,000	do.	do.	do.
69	Tnk.	33	3,200	Vacuum Oil Co. (N. Y.)	New York, N. Y.	61 Broadway.
70	Tnk.	23	2,000	Standard Oil Co. (Calif.)	San Francisco, Calif.	Standard Oil Building.
71	Frt.	55	3,100	U. S. Steel Products Co. (N. J.)	New York, N. Y.	30 Church Street.
72	Tnk.	39	2,700	Tide Water Oil Co. (N. J.)	do.	11 Broadway.
73	Pas.	200	11,000	Admiral Oriental Line (Wash.)	Seattle, Wash.	1519 Railroad Avenue South.
74	Frt.	40	3,000	Dollar Steamship Line (Calif.)	San Francisco, Calif.	311 California Street.
75	Tnk.	41	3,000	Standard Transportation Co. (Del.)	New York, N. Y.	26 Broadway.

Merchant Vessels

Line No.	Official No.	Signal letters	Rtg	Name of vessel	Tonnage		Dimensions			When built	Where built
					Gross	Net	Length	Breadth	Depth		
							Feet	Feet	Feet		
1	221737	MDHF	Sch.	Ralph S. Parsons.....	431	388	155.2	33.8	12.1	1017	Chevarlo, Nova Scotia.
2	221781	MDHJ	St. s.	H. M. STOREY.....	9,838	6,007	600.0	68.2	30.0	1921	Alameda, Calif.
3	221785	MDHK	St. s.	STEEL SCIENTIST.....	5,718	3,471	424.2	56.2	26.5	1921	Kearny, N. J.
4	221805	MDHL	St. s.	NEW JERSEY.....	6,718	4,159	416.5	56.1	32.7	1921	Bath, Mo.
5	221815	MDHM	St. s.	WELLFLEET.....	430	392	136.1	27.1	14.1	1921	Port Richmond, N. Y.
6	221833	MDHS	St. s.	JOHN DUBOY MITCHELL.....	334	227	126.8	27.0	26.2	1901	Shooters Island, N. Y.
7	221836	MDHT	Shp.	JAMES DOLLAR.....	3,017	2,812	348.0	46.1	22.8	1921	Glasgow, Scotland
8	221830	MDHW	St. s.	MONARGO.....	6,484	3,950	418.8	57.8	27.8	1921	Camden, N. J.
9	221841	MDHX	St. s.	PRESIDENT HARDING.....	13,869	8,171	616.5	72.2	26.5	1921	do.
10	221837	MDJG	St. s.	STEEL NAVIGATOR.....	5,718	3,471	424.2	56.2	27.8	1921	Kearny, N. J.
11	221891	MDJG	St. s.	STRON D. BENSON.....	7,353	4,032	465.4	60.2	27.8	1921	Tampa, Fla.
12	221898	MDJL	St. s.	FRANCIS E. POWELL.....	7,090	4,325	431.0	59.2	33.4	1922	Baltimore, Md.
13	221882	MDJP	St. s.	SATURN.....	292	137	135.1	22.8	12.4	1920	Greenport, N. Y.
14	221883	MDJQ	St. s.	J. HAMPTON MOORE.....	292	109	123.3	28.4	11.4	1922	Chester, Pa.
15	221884	MDJR	St. s.	W. S. RIBEEM.....	9,838	6,018	600.0	68.2	30.0	1921	Alameda, Calif.
16	221893	MDJT	St. s.	DELAWARE SUN.....	8,994	5,617	480.5	66.0	30.8	1922	Chester, Pa.
17	221897	MDJV	St. s.	H. H. LEONARD.....	1,778	1,032	265.0	37.2	16.0	1922	Wilmington, Del.
18	221001	MDJW	St. s.	PRESIDENT ROOSEVELT.....	13,869	8,138	616.5	72.2	27.8	1922	Camden, N. J.
19	222548	MDKO	Sch.	ROCKPORT.....	943	915	182.0	31.1	16.3	1922	do.
20	221905	MDKP	St. s.	SEA.....	411	216	130.4	25.2	14.2	1919	Savannah, Ga.
21	221000	MDKQ	Ol. s.	ERKSUHL.....	411	216	130.4	25.2	14.2	1910	do.
22	221007	MDKI	St. s.	DIANA DOLLAR.....	7,033	4,321	429.0	55.2	26.6	1921	Shanghai, China.
23	221012	MDKJ	St. s.	YANXTON.....	544	232	189.0	27.3	16.7	1893	Leith, Scotland
24	222653	MDKL	St. s.	NORTH KING.....	5,061	3,386	375.7	50.7	27.3	1903	Vegesack, Germany.
25	221013	MDKN	St. s.	BETHORE.....	8,257	4,108	550.3	77.2	43.7	1922	Sparrows Point, Md.
26	221023	MDKP	Sch.	W. J. COLLE.....	450	391	155.0	35.1	13.0	1922	Pascagoula, Miss.
27	221030	MDKR	St. s.	PAN AMERICA.....	13,712	8,051	617.0	72.2	27.8	1922	Sparrows Point, Md.
28	221037	MDKR	Ol. s.	Worthington.....	431	225	127.2	31.0	11.7	1921	Millford, Del.
29	221084	MDLJ	St. s.	MARYLAND.....	398	271	130.8	25.0	13.3	1922	Brooklyn, N. Y.
30	221094	MDLK	Shp.	Mary Doller.....	3,102	2,850	335.5	46.0	20.5	1904	Glasgow, Scotland
31	221095	MDLN	Shp.	DAVID DOLLAR.....	2,832	2,620	292.5	45.1	21.7	1891	Liverpool, England
32		MDLQ	Brn.	HELVIG VINSEN.....	3,100	2,827	319.4	41.5	25.0	1891	Leith, Scotland
33		MDLS	Brn.	HEINDEK.....	2,705	2,630	300.7	40.0	21.4	1889	Whitehaven, England
34	222013	MDLW	St. s.	VACON.....	4,218	2,511	310.1	42.2	28.7	1922	Baltimore, Md.
35	222054	MDNF	Ol. s.	CALIFORNIAN.....	7,899	4,927	415.1	59.8	27.1	1922	Chester, Pa.
36	222063	MDNJ	St. s.	WESTERN WORLD.....	13,712	8,054	617.0	72.2	27.8	1922	Sparrows Point, Md.
37	222065	MDNL	Sch.	Leona & Marlon.....	313	263	131.0	28.0	9.4	1920	Machias, Me.
38	222097	MDNP	Qu. s.	Little Joe.....	250	75	134.3	21.7	10.0	1923	Weenas, Va.
39		MDLR	Shp.	Lasheck.....	2,335	2,102	269.7	42.0	24.5	1891	Glasgow, Scotland
40	222133	MDPK	St. s.	ASTORIA.....	3,078	1,921	319.7	40.0	21.2	1902	Sunderland, England
41	222185	MDPV	St. s.	HAINBRIDGE.....	7,704	413	139.2	29.9	21.0	1922	East Boothbay, Me.
42	222167	MDQQ	St. s.	MANORE.....	8,215	4,172	550.3	72.2	43.0	1922	Sparrows Point, Md.
43	222236	MDQP	Ol. s.	MISSOURIAN.....	7,899	4,927	443.1	59.8	27.1	1922	Chester, Pa.
44	222347	MDRL	Sch.	Eastern.....	2,198	2,131	267.3	46.0	23.6	1922	Martiners Harbor, N. Y.
45	222353	MDRN	Sch.	T. J. Hooper.....	2,197	2,114	267.3	46.0	23.6	1918	Morehead City, N. C.
46	222101	MDRS	Sch.	Luther E. Hooper.....	2,197	2,114	267.3	46.0	23.6	1918	do.
47	222410	MDRW	St. s.	Louise.....	530	298	167.3	28.3	13.8	1922	Millford, Del.
48	222429	MDSF	St. s.	FISHER.....	316	175	130.2	24.0	13.1	1922	East Boothbay, Me.
49	222434	MDSG	Qu. s.	American.....	103	70	81.1	20.8	9.9	1919	Morris Heights, N. Y.
50	222439	MDSH	Sch.	Charles J. Hooper.....	2,217	2,131	267.3	46.0	23.6	1922	Stratford, Conn.
51	222440	MDSJ	St. s.	SEINER.....	316	175	130.2	24.0	13.1	1922	East Boothbay, Me.
52	27665	MDSR	St. s.	TRADER.....	2,191	1,828	322.8	42.2	18.3	1923	Cleveland, Ohio.
53	222510	MDST	Sch.	ROCKLAND.....	943	915	182.0	31.1	16.3	1923	Camden, N. J.
54	222528	MDSV	Sch.	BROOKLYN.....	1,880	1,701	266.0	40.2	27.3	1883	Greenock, Scotland
55	222535	MDTB	St. s.	Margaret A. Moran.....	106	45	81.3	20.6	9.9	1919	Stamford, Conn.
56	222537	MDTC	St. s.	STELORE.....	8,215	4,172	550.3	72.2	43.0	1922	Sparrows Point, Md.
57	222539	MDTF	St. s.	STEEL TRAVELER.....	7,056	381	421.2	66.2	26.5	1922	Kearny, N. J.
58	222547	MDTG	Sch.	BLOSSOM.....	128	103	96.5	23.3	8.9	1920	Church Point, Nova Scotia.
59	222560	MDTK	Sch.	Rebecca C. Scott.....	813	721	177.8	36.4	18.3	1910	Alma, New Brunswick.
60	222580	MDTQ	Sch.	ROCKVILLE.....	943	915	182.0	31.1	16.3	1922	Camden, N. J.
61	222611	MDTS	Sch.	Bluebird.....	1,618	1,491	230.5	41.5	15.8	1918	Seattle, Wash.
62	222623	MDTV	Sch.	ROCK HARBOR.....	943	915	182.0	31.1	16.3	1922	Camden, N. J.
63	222636	MDVQ	St. s.	STATE OF MARYLAND.....	1,783	969	320.0	56.0	16.9	1922	Wilmington, Del.
64	222648	MDVH	Sch.	ROCK HAVEN.....	943	915	182.0	31.1	16.3	1922	Camden, N. J.
65	222664	MDVL	St. s.	Diamond S. No. 2.....	106	72	81.3	20.6	9.9	1919	Millford, Del.
66	222695	MDVS	St. s.	HALEKALA.....	3,670	1,546	245.2	46.2	27.0	1923	Chester, Pa.
67	222700	MDWH	St. s.	QUINCY.....	3,789	2,368	350.5	51.0	22.6	1909	Sunderland, England
68	222715	MDWF	St. s.	STATE OF VIRGINIA.....	1,781	674	320.0	56.0	16.9	1923	Wilmington, Del.
69	222719	MDWG	St. s.	Daisy Gray.....	1,187	655	216.2	45.3	15.5	1922	Portland, Ore.
70	222720	MDWL	St. s.	WILTON.....	1,827	1,091	233.6	40.2	24.3	1923	Sparrows Point, Md.
71	222730	MDWJ	St. s.	CALAWAH.....	7,270	4,165	415.0	49.2	30.0	1893	Belfast, Ireland
72	222741	MDWQ	St. s.	N. Y. CENTRAL NO. 30.....	235	160	102.0	25.6	11.9	1923	Brooklyn, N. Y.
73	222747	MDWS	St. s.	PENNSYLVANIA SUN.....	8,862	5,535	480.5	66.0	30.8	1923	Chester, Pa.
74	222750	MDWC	St. s.	QUELFREEZE.....	6,651	4,159	419.5	56.5	33.3	1923	Camden, N. J.

Merchant Vessels

Line No.	Service	Crew	Horse-power	Name of owner	Home port	Address of owner
1	Frt.	7		Neches Transportation Co. (Tex.)	Port Arthur, Tex.	Beaumont, Tex.
2	Tnk.	43	4,000	Standard Oil Co. (Calif.)	San Francisco, Calif.	225 Bush Street.
3	Frt.	45	3,100	U. S. Steel Products Co. (N. J.)	New York, N. Y.	30 Church Street.
4	Tnk.	33	3,000	Texas Co. (Del.)	Wilmington, Del.	7 West Tenth Street.
5	Tow.	17	800	Staples Transportation Co. (Me.)	Fall River, Mass.	404 Davol Street.
6	Frt.	15	750	City of New York	New York, N. Y.	Municipal Building.
7	Frt.	20		Robert Dollar Co. (Calif.)	San Francisco, Calif.	Robert Dollar Building.
8	Mas.	126	5,800	Munargo Steamship Corporation (N. Y.)	New York, N. Y.	67 Wall Street.
9	Pas.	240	12,000	U. S. Shipping Board	do.	45 Broadway.
10	Frt.	55	3,000	U. S. Steel Products Co. (N. J.)	do.	30 Church Street.
11	Tnk.	32	2,800	Tide Water Oil Co. (N. J.)	do.	11 Broadway.
12	Tnk.	32	2,300	Atlantic Refining Co. (Pa.)	Philadelphia, Pa.	260 South Broad Street.
13	Cod.	22	450	Bay State Fishing Co. (Mass.)	Boston, Mass.	30 Fish Pier, South Boston, Mass.
14	Frt.	18	750	City of Philadelphia	Philadelphia, Pa.	City Hall.
15	Tnk.	43	2,600	Standard Oil Co. (Calif.)	San Francisco, Calif.	225 Bush Street.
16	Tnk.	37	2,800	Sun Oil Co. (N. J.)	Philadelphia, Pa.	Finance Building.
17	Tnk.	21	900	Atlantic Refining Co. (Pa.)	do.	260 South Broad Street.
18	Pas.	130	15,000	U. S. Shipping Board	do.	Bourse Building.
19	Frt.	4		Rockland Transportation Co. (Me.)	Rockland, Me.	Masonic Temple Building.
20	Cod.	11	500	Bay State Fishing Co. (Mass.)	Boston, Mass.	30 Fish Pier.
21	Fsh.	11	450	Philadelphia Packet Line (N. J.)	Philadelphia, Pa.	Bourse Building.
22	Frt.	45	3,000	Dollar Steamship Line (Calif.)	San Francisco, Calif.	311 Securities Building.
23	Frt.	14	750	Robert J. Murray	Boston, Mass.	273 Freeport Street, Dorchester, Mass.
24	Fsh.	25	2,800	Alaska-Portland Packers' Association (Oreg.)	Portland, Oreg.	Yeon Building.
25	Frt.	50	4,600	Guaranty Trust Co. (N. Y.)	New York, N. Y.	140 Broadway.
26	Frt.	7		M. M. Fiechus	Gulfport, Miss.	Pascogoula, Miss.
27	Pas.	200	12,000	Munson Steamship Line (N. Y.)	New York, N. Y.	67 Wall Street.
28	Frt.	6	375	Elizabethport Lightering Co. (N. J.)	do.	115 Broadway.
29	Mt.	21	650	Association of Maryland Pilots	Baltimore, Md.	Foot Broadway.
30	Frt.	20		Robert Dollar Co. (Calif.)	San Francisco, Calif.	Robert Dollar Building.
31	Frt.	20		do.	do.	do.
32				do.	do.	do.
33				do.	do.	do.
34	Frt.	36	4,500	Vacuum Oil Co. (N. Y.)	New York, N. Y.	61 Broadway.
35	Frt.	36	4,500	American Hawaiian S. S. Co. (N. J.)	do.	10 Bridge Street.
36	Pas.	200	12,000	Munson Steamship Line (N. Y.)	do.	67 Wall Street.
37	Frt.	6		C. A. & D. F. Small Corporation (N. Y.)	do.	35 South William Street.
38	Fsh.	30	300	Bellows & Squires Co. (Va.)	Reedville, Va.	Ocran, Va.
39				Robert Dollar Co. (Calif.)	San Francisco, Calif.	Robert Dollar Building.
40	Frt.	32	1,400	Astoria S. S. Co. (Mass.)	Boston, Mass.	Chelsea, Mass.
41	Pas.	18	450	Vero Beckwith (trustee)	Grand Haven, Mich.	Henton Harbor, Mich.
42	Frt.	45	5,000	Guaranty Trust Co. (N. Y.)	New York, N. Y.	140 Broadway.
43	Frt.	40	4,500	American Hawaiian S. S. Co. (N. J.)	do.	10 Bridge Street.
44	Frt.	4		Eastern Transportation Co. (Del.)	Wilmington, Del.	Ford Building.
45	Frt.	5		do.	do.	Do.
46	Frt.	5		do.	do.	Do.
47	Fsh.	37	700	Marino Products (Va.)	Reedville, Va.	
48	Cod.	22	500	Portland Trawling Co. (Me.)	New York, N. Y.	1 Fulton Fish Market.
49	Tow.	6	300	American Dredging Co. (Pa.)	Philadelphia, Pa.	305 Chestnut Street.
50	Frt.	4		Eastern Transportation Co. (Del.)	Wilmington, Del.	Ford Building.
51	Cod.	18	550	Portland Trawling Co. (Me.)	Portland, Me.	185 Middle Street.
52	Frt.	34	1,000	Max Bernstein	New York, N. Y.	260 West Ninety-fifth Street.
53	Frt.	4		Rockland Transportation Co. (Me.)	Rockland, Me.	Masonic Temple Building.
54	Frt.	4		Neptune Line (Del.)	New York, N. Y.	25 Beaver Street.
55	Tow.	5	350	Tug Margaret A. Moran (N. Y.)	do.	17 Battery Place.
56	Pas.	51	5,000	Guaranty Trust Co. (N. Y.)	do.	140 Broadway.
57	Frt.	41	3,100	U. S. Steel Products Co. (N. J.)	do.	30 Church Street.
58	Frt.	12		John da Lombs	New Bedford, Mass.	43 Thompson Street.
59	Frt.	9		Lemuel A. Scott	Mobile, Ala.	City Bank Building.
60	Frt.	4		Rockland Transportation Co. (Me.)	Rockland, Me.	Masonic Temple Building.
61	Frt.	4		C. W. Urquhart	Savannah, Ga.	Liberty Bank Building.
62	Frt.	4		Rockland Transportation Co.	Rockland, Me.	Masonic Temple Building.
63	Pas.	53	2,600	Baltimore Steam Packet Co. (Md.)	Baltimore, Md.	500 Light and Harro Streets.
64	Frt.	4		Rockland Transportation Co. (Me.)	Rockland, Me.	Masonic Temple Building.
65	Tow.	10	2,000	William Spencer & Son Corporation (N. Y.)	New York, N. Y.	40 Rector Street.
66	Pas.	73	5,500	Inter-Island Steam Navigation Co. (Hawaii)	Honolulu, Hawaii	Fort and Merchant Streets.
67	Frt.	31	2,500	Quincy S. S. Co. (N. Y.)	New York, N. Y.	11 Broadway.
68	Pas.	67	2,800	Baltimore Steam Packet Co. (Md.)	Baltimore, Md.	500 Light and Barre Streets.
69	Frt.	21	750	S. S. Freeman	San Francisco, Calif.	1 Drumm Street.
70	Frt.	20	1,300	Eastern S. S. Lines (Me.)	Portsmouth, N. H.	Ellot, Mo.
71	Frt.	121	3,500	Los Angeles S. S. Co. (Calif.)	Los Angeles, Calif.	Wilmington, Calif.
72	Tow.	6	750	New York Central R. R. Co. (N. Y.)	New York, N. Y.	6 Beaver Street.
73	Tnk.	38	4,300	Sun Oil Co. (N. J.)	Philadelphia, Pa.	Finance Building.
74	Tnk.	38	3,000	Gulf Refining Co. (Tex.)	Port Arthur, Tex.	West Port Arthur, Tex.

Merchant Vessels

Line No.	Official No.	Signal letters	Rtg	Name of vessel	Tonnage		Dimensions			When built	Where built
					Gross	Net	Length	Breadth	Depth		
1		MFBD	St. s.	CELTIC.....⊙	3,738	2,429	371.8	44.2	27.2	1801	Belfast, Ireland
2	222746	MFHG	St. s.	CORNISH.....	1,627	1,094	223.0	40.2	24.3	1923	Sparrows Point, Md.
3	222760	MFBI	St. s.	ALLEGHANY.....⊙	5,480	3,261	350.7	52.1	15.2	1923	Kearny, N. J.
4	222780	MFBK	St. s.	N. Y. CENTRAL No. 31.....	235	160	102.0	25.0	11.0	1923	Brooklyn, N. Y.
5	222787	MFBL	St. s.	N. Y. CENTRAL No. 32.....	235	160	102.0	25.0	11.0	1923	do.
6	222798	MFBN	El. s.	STANDARD SERVICE.....	1,271	765	210.0	40.1	10.1	1923	San Francisco, Calif.
7	222822	MFBS	St. s.	DICKENSON.....⊙	831	391	174.3	30.1	21.8	1923	Chester, Pa.
8	222831	MFBT	St. s.	BERKSHIRE.....⊙	5,480	3,201	350.7	52.1	15.2	1923	Kearny, N. J.
9	222840	MFV	St. s.	RICHARD V. LINDABURY.....△	7,010	0,213	586.3	60.0	28.0	1923	Lorain, Ohio
10	222880	MFVW	Sch.	Winsor.....	1,031	659	202.0	38.1	16.5	1923	Bath, Mo.
11	222958	MFVN	St. s.	RUPOR.....	4,804	3,012	370.0	41.2	28.0	1860	Belfast, Ireland
12	222966	MFVQ	St. s.	ALASKA.....⊙	4,658	277	350.4	40.0	15.0	1923	Tacoma, Wash.
13	222988	MFCR	Sch.	Tashala.....⊙	1,748	1,624	291.0	39.0	23.4	1883	Greenock, Scotland
14	222987	MFCB	Sch.	Mildred B.....	463	363	141.4	31.1	11.9	1910	Port Groveville, Nova Scotia
15	222992	MFCU	Ol. s.	STEELETON.....⊙	1,695	973	250.3	42.0	17.2	1923	Kearny, N. J.
16	222993	MFCV	Sch.	Hutchinson.....	1,031	659	202.0	38.1	16.5	1923	Bath, Mo.
17	223031	MFDG	St. s.	CHILONE.....⊙	12,151	8,393	519.0	72.2	40.5	1922	Alameda, Calif.
18	223043	MFBJ	Ol. s.	THOY SOCONY.....	913	601	263.9	37.6	13.0	1923	Chester, Pa.
19	223043	MFDK	St. s.	J. OSWALD BOYD.....	1,806	1,273	211.8	44.1	20.3	1913	Palsley, Scotland
20	223068	MFDH	St. s.	TRANSFORD H.....⊙	1,625	962	215.0	40.1	17.7	1920	Elizabeth, N. J.
21	223082	MFDI	Ol. s.	STEELETON.....	1,695	973	250.3	42.0	17.2	1923	Kearny, N. J.
22	223087	MFDV	St. s.	Elias E. Wilcox.....	329	161	130.1	21.0	11.6	1923	Naonk, Conn.
23	223180	MFDK	Ol. s.	Thomas C. McNeal.....	219	117	127.9	21.1	9.8	1924	Solomons, Md.
24	223209	MFGP	St. s.	McKlrick (concrete).....	2,702	1,528	300.1	41.0	24.0	1921	Wilmington, N. C.
25	223221	MFGQ	St. s.	CITY OF CHATTANOOGA.....⊙	5,861	4,313	381.8	62.1	14.9	1923	Newport News, Va.
26	223241	MFGS	Ol. s.	TWIN PORTS.....	1,460	810	250.0	42.2	15.7	1923	Ashtabula, Ohio
27	223246	MFGT	St. s.	SOCONY S.....	215	110	100.0	21.1	12.3	1923	Brooklyn, N. Y.
28	223247	MFGV	St. s.	SOCONY U.....	215	110	100.0	21.1	12.3	1923	do.
29	223293	MFHG	St. s.	CITY OF BIRMINGHAM.....⊙	5,860	4,310	351.8	62.1	14.0	1923	Newport News, Va.
30	223313	MFHJ	St. s.	Esther Johnson.....	1,101	611	208.4	43.6	15.2	1921	Portland, Ore.
31	223340	MFHJ	Ol. s.	TWIN CITIES.....	1,460	810	250.0	42.2	15.7	1923	Ashtabula, Ohio
32	223352	MFKH	St. s.	B. H. TAYLOR.....⊙	7,318	5,760	530.0	60.3	20.5	1923	Lorain, Ohio
33	223395	MFIQ	Ol. s.	William T. Covington, Jr.....	250	132	129.0	22.1	10.0	1923	Solomons, Md.
34	223457	MFHS	Sch.	Anna Sophia.....	200	140	102.0	30.0	8.5	1923	Dannysville, Me.
35	223475	MFIIT	St. s.	ERDRE.....⊙	8,289	4,546	519.6	72.2	40.5	1923	Alameda, Calif.
36	223478	MFJB	St. s.	CARABO.....⊙	2,916	1,718	365.2	48.2	19.9	1923	Camden, N. J.
37	223485	MFJG	El. s.	ALASKA STANDARD.....⊙	1,271	768	210.0	40.1	16.1	1923	San Francisco, Calif.
38	223628	MFJK	Sch.	Nancy.....	2,117	1,078	259.2	41.0	22.3	1918	Portland, Ore.
39	223537	MFJL	El. s.	J. H. SENIOR.....	1,155	728	207.5	38.1	16.0	1921	Newport News, Va.
40	223540	MFJN	Ol. s.	ARTHUR N. HERRON.....	176	81	93.5	23.2	11.0	1924	Camden, N. J.
41	223567	MFJQ	St. s.	DELUGE.....	370	177	125.7	20.0	14.0	1923	New Orleans, La.
42	223566	MFJR	Ol. s.	Annlo Dow.....	217	65	131.3	21.7	10.9	1921	Weems, Va.
43	3625	MFJS	Sch.	BIWANK.....	1,401	1,332	210.0	41.0	17.0	1891	Marine City, Mich.
44	223574	MFJV	Sch.	J. O. Webster.....	431	373	140.5	33.5	14.0	1910	Weymouth, Nova Scotia
45	223583	MFKB	St. s.	SEA SALVOR.....⊙	423	229	137.4	30.3	12.0	1901	Philadelphia, Pa.
46	222691	MFKD	Sch.	Emerett.....	659	602	179.0	38.0	13.2	1910	Diligent River, Nova Scotia
47	115703	MFKH	St. s.	Three Friends.....	157	89	112.0	24.0	8.8	1895	Jacksonville, Fla.
48	222532	MFKJ	St. s.	A. B. POTTER.....	281	193	110.8	23.2	10.8	1910	Philadelphia, Pa.
49	223641	MFKN	St. s.	EDWARD L. SHEA.....⊙	6,546	4,090	410.5	60.5	33.3	1924	Camden, N. J.
50	223669	MFKO	Ol. s.	AMSTERDAM SOCONY.....	1,199	763	252.0	40.1	12.8	1921	Chester, Pa.
51	223670	MFKI	Ol. s.	BURLINGTON SOCONY.....	1,199	763	252.0	40.1	12.8	1921	do.
52	223671	MFKL	Ol. s.	HARTFORD SOCONY.....	1,199	763	252.0	40.1	12.8	1924	Camden, N. J.
53	223672	MFKM	Ol. s.	OSWEGO SOCONY.....	1,199	763	252.0	40.1	12.8	1921	Chester, Pa.
54	223673	MFKV	Ol. s.	PROVIDENCE SOCONY.....	1,199	763	252.0	40.1	12.8	1921	Camden, N. J.
55	223674	MFKW	Ol. s.	ROME SOCONY.....	1,199	763	252.0	40.1	12.8	1921	Chester, Pa.
56	223675	MFLB	Ol. s.	SCHENECTADY SOCONY.....	1,199	763	252.0	40.1	12.8	1921	do.
57	223680	MFLC	Ol. s.	BOSTON SOCONY.....	1,199	763	252.0	40.1	12.8	1921	Camden, N. J.
58	223749	MFLI	St. s.	BOSTON.....⊙	4,080	2,703	385.3	72.5	20.9	1921	Sparrows Point, Md.
59	223848	MFLC	Sch.	Ethel N.....	204	203	106.2	26.2	10.0	1850	Shelburne, Nova Scotia
60	223840	MFLD	St. s.	SANTA MARIA.....⊙	8,295	5,015	460.0	60.3	35.5	1922	Glasgow, Scotland
61	223901	MFLN	St. s.	NEW YORK.....⊙	4,989	2,703	385.3	72.5	20.9	1921	Sparrows Point, Md.
62	223907	MFLS	St. s.	CATALINA.....⊙	1,766	1,161	285.2	62.1	18.8	1921	Los Angeles, Calif.
63	201859	MFLV	St. s.	TRANSFER NO. 21.....	267	155	110.9	27.9	13.5	1908	Hellheim, Pa.
64	226763	MFLW	St. s.	DAN F. HANLON.....	1,334	701	240.0	40.0	15.0	1920	Harriswick, Ga.
65	162421	MFLJ	Sch.	PURE OIL COMPANY, No. 3.....	754	743	172.4	31.2	13.2	1905	Wilmington, Del.
66	223930	MFLK	Ol. s.	St. Tammany.....	103	61	110.7	22.5	5.2	1921	Sidell, La.

Merchant Vessels

Line No.	Service	Crew	Horse-power	Name of owner	Home port	Address of owner
1	Frt.	34	1,300	Robert Dollar Co. (Calif.)	San Francisco, Calif.	Robert Dollar Building.
2	Frt.	73	2,700	Eastern S. S. Lines (Me.)	Portsmouth, N. H.	Ellot, Me.
3	Frt.	73	2,700	Merchants & Miners' Transportation Co. (Md.)	Baltimore, Md.	112 South Gay Street.
4	Tow.	4	750	New York Central R. R. Co. (N. Y.)	New York, N. Y.	6 Beaver Street.
5	Tow.	0	750	do.	do.	do.
6	Tnk.	17	600	Standard Oil Co. (Calif.)	San Francisco, Calif.	Standard Oil Building.
7	Pas.	28	800	Commercial Pacific Cable Co. (N. Y.)	New York, N. Y.	253 Broadway.
8	Pas.	65	2,700	Merchants & Miners' Transportation Co. (Md.)	Baltimore, Md.	112 South Gay Street.
9	Frt.	34	2,200	Pittsburgh S. S. Co. (W. Va.)	Duluth, Minn.	Wolvyn Building.
10	Frt.	4	750	P. F. Martin Barge Corporation (Del.)	Philadelphia, Pa.	111 Walnut Street.
11	Frt.	40	2,000	Alaskan Siberian Navigation Co. (Calif.)	San Francisco, Calif.	110 Market Street.
12	Pas.	80	5,600	Atlas S. S. Co. (Nev.)	New York, N. Y.	120 Broadway.
13	Frt.	25	800	Ship Tuglala Co. (N. Y.)	do.	26 Beaver Street.
14	Frt.	6	750	G. B. Dantzier	Gulfport, Miss.	Illcox, Miss.
15	Frt.	19	750	United States Steel Products Co. (N. J.)	New York, N. Y.	30 Church Street.
16	Frt.	3	750	P. F. Martin Barge Corporation (Del.)	Philadelphia, Pa.	111 Walnut Street.
17	Frt.	44	5,000	Guaranty Trust Co. (N. Y.)	New York, N. Y.	140 Broadway.
18	Tnk.	12	600	Standard Transportation Co. (Del.)	do.	26 Broadway.
19	Tnk.	24	1,250	Pan American Petroleum & Transport Co. (Del.)	Los Angeles, Calif.	714 West Tenth Street.
20	Frt.	18	700	Meroe Transportation Co. (Del.) (R. I.)	New York, N. Y.	46th Street and Park Avenue.
21	Frt.	10	750	U. S. Steel Products Co. (N. J.)	do.	30 Church Street.
22	Fsh.	28	600	Wilcox Fertilizer Co. (Conn.)	New London, Conn.	Mystie, Conn.
23	Fsh.	32	800	McNeal Edwards Co. (Va.)	Reedville, Va.	do.
24	Tnk.	16	1,350	Associated Oil Co. (Calif.)	San Francisco, Calif.	79 New Montgomery Street.
25	Pas.	02	2,700	Ocean Steamship Co. of Savannah (Ga.)	Savannah, Ga.	Ocean Steamship Terminal.
26	Frt.	18	600	Minnesota-Atlantic Transit Co. (Del.)	Wilmington, Del.	Care Corporation Trust Co.
27	Tow.	12	850	Standard Transportation Co. (Del.)	New York, N. Y.	26 Broadway.
28	Tow.	12	850	do.	do.	do.
29	Pas.	08	2,700	Ocean Steamship Co. of Savannah (Ga.)	Savannah, Ga.	Ocean Steamship Terminal.
30	Frt.	20	750	A. H. Johnson	San Francisco, Calif.	1 Drumm Street.
31	Frt.	18	600	Minnesota-Atlantic Transit Co. (Del.)	Wilmington, Del.	Care Corporation Trust Co.
32	Frt.	38	2,200	Bradley Transportation Co. (W. Va.)	Duluth, Minn.	Wolvyn Building.
33	Fsh.	34	400	McNeal Dodson Co. (Va.)	Reedville, Va.	Fairport, Va.
34	Frt.	4	750	Frank T. Lang	New York, N. Y.	1700 Metropolitan Avenue.
35	Frt.	45	5,000	Guaranty Trust Co. of N. Y. (N. Y.)	do.	140 Broadway.
36	Pas.	60	2,200	Atlantic & Caribbean Steam Navigation Co. (Del.)	Wilmington, Del.	Du Pont Building.
37	Tnk.	17	600	Standard Oil Co. (Calif.)	San Francisco, Calif.	Standard Oil Building.
38	Frt.	9	750	Miss Clema Collins	Philadelphia, Pa.	7120 Hazel Avenue.
39	Tnk.	10	450	Standard Shipping Co. (Del.)	Baltimore, Md.	Second Avenue and Clinton Street.
40	Tow.	12	617	American Dredging Co. (Pa.)	Philadelphia, Pa.	308 Chestnut Street.
41	Frt.	11	1,300	Board of Commissioners of New Orleans (La.)	New Orleans, La.	1 Canal Street.
42	Fsh.	30	300	Bellows & Squires Co. (Va.)	Reedville, Va.	Ocran, Va.
43	Frt.	4	750	Mystic Steamship Co. (Mass.) Trustees	Boston, Mass.	250 Stuart Street.
44	Frt.	6	750	Alexander L. Stockwell	do.	11 Pemberton Square.
45	Tow.	6	300	Shp Owners & Merchants Tugboat Co. (Calif.)	San Francisco, Calif.	Pier 15.
46	Frt.	7	750	W. S. Roberts	Baltimore, Md.	Jesterville, Md.
47	Tow.	13	700	Jacksonville Forwarding Co. (Fla.)	Jacksonville, Fla.	Foot Laura Street.
48	Tow.	10	600	do.	do.	do.
49	Tnk.	36	3,000	Tide Water Associated Transport Corporation (Del.)	Wilmington, Del.	do.
50	Tnk.	16	700	Standard Transportation Co. (Del.)	New York, N. Y.	26 Broadway.
51	Tnk.	16	700	do.	do.	do.
52	Tnk.	11	700	do.	do.	do.
53	Tnk.	16	700	do.	do.	do.
54	Tnk.	16	700	do.	do.	do.
55	Tnk.	16	700	do.	do.	do.
56	Tnk.	11	700	do.	do.	do.
57	Tnk.	11	700	do.	do.	do.
58	Pas.	180	2,680	Eastern Steamship Lines (Me.)	Portsmouth, N. H.	Ellot, Me.
59	Frt.	5	750	Louis D. Jones	Boston, Mass.	88 Broad Street.
60	Tnk.	37	3,000	Union Oil Co.	Los Angeles, Calif.	Union Oil Building.
61	Pas.	186	2,680	Eastern Steamship Lines (Me.)	Portsmouth, N. H.	Ellot, Me.
62	Tnk.	63	3,600	Wilmington Transportation Co. (Calif.)	Los Angeles, Calif.	Wilmington, Calif.
63	Tow.	7	600	N. Y., N. H. & H. R. R. Co. (Conn.)	New Haven, Conn.	Meadow and Water Streets.
64	Frt.	29	1,400	Johannes Ramellus	San Francisco, Calif.	112 Market Street.
65	Frt.	5	750	Puro Oil Barge Co. (Del.)	Philadelphia, Pa.	Wildner Building.
66	Pas.	7	200	Howze & Comfort (La.)	New Orleans, La.	Sidoti, La.

Merchant Vessels

Line No.	Official No.	Signal letters	Rtg	Name of vessel	Tonnage		Dimensions			When built	Where built
					Gross	Net	Length	Breadth	Depth		
					Feet			Feet			
1	224118	MFPW	Ga. s.	Houston Pilot No. 2.....	110	20	104.2	15.0	8.0	1918	Mable, Ala.....
2	224175	MFQG	St. s.	WILSON.....	144	58	90.1	19.0	10.3	1899	Detroit, Mich.....
3	224216	MFQQ	St. s.	GEORGE WASHINGTON.....	5,181	3,167	375.5	51.0	17.2	1924	Newport News, Va.....
4	224220	MFQJ	Ol. s.	Patterson.....	580	402	168.1	27.3	18.8	1882	Brooklyn, N. Y.....
5	224252	MFQL	St. s.	HAWAII.....	850	411	190.0	30.2	12.1	1924	San Francisco, Calif.....
6	224284	MFQV	St. s.	EL COSTON.....	7,256	4,509	426.0	57.0	20.0	1924	Tacoma, Wash.....
7	224330	MFQW	St. s.	ROBERT E. LEE.....	5,181	3,167	375.5	51.0	17.2	1924	Newport News, Va.....
8	224391	MFRH	St. s.	DISTRICT OF COLUMBIA.....	2,128	1,240	297.8	61.0	16.3	1924	Wilmington, Del.....
9	224402	MFRJ	St. s.	GLACIER.....	4,043	2,158	371.0	46.1	27.7	1891	Sunderland, England.....
10	224452	MFRP	St. s.	Atlas.....	611	381	166.8	30.2	14.8	1925	South Portland, Me.....
11	224456	MFRQ	Ga. s.	HAWAIIAN STANDARD.....	1,217	663	210.0	36.1	14.3	1925	San Francisco, Calif.....
12	224496	MFRS	St. s.	EL OCEANO.....	6,767	4,171	415.0	56.1	20.1	1925	Kearny, N. J.....
13	224612	MFSB	St. s.	CHEROKEE.....	5,896	3,514	387.5	54.3	20.0	1925	Newport News, Va.....
14	224662	MFSC	St. s.	WILLIAM C. ATWATER.....	7,768	6,281	589.2	60.0	27.7	1925	River Rouge, Mich.....
15	224690	MFSJ	Ga. s.	Mahee.....	230	62	110.0	21.8	13.1	1925	Seattle, Wash.....
16	224699	MFSH	Ga. s.	Alscotia.....	135	121	87.4	19.0	6.4	1925	Camden, N. J.....
17	224702	MFSJ	St. s.	Elma.....	432	152	140.1	26.6	12.3	1892	Cleveland, Ohio.....
18	224918	MFTD	St. s.	SEMINOLE.....	5,896	3,514	387.5	54.3	20.0	1925	Newport News, Va.....
19	225122	MFTH	St. s.	THOMAS TRACY.....	2,436	1,892	254.4	43.0	14.9	1916	Ashtabula, Ohio.....
20	225079	MFTL	St. s.	Albatross.....	691	470	204.0	27.6	16.7	1882	Wilmington, Del.....
21	225135	MFTV	St. s.	COAMO.....	7,057	4,208	412.0	59.8	23.2	1925	Newport News, Va.....
22	225157	MFWC	Ga. s.	JOHN MANNING.....	437	300	151.4	27.2	11.3	1921	Elmshorn, Germany.....
23	225181	MFVD	St. s.	LA PERLA.....	3,678	2,223	325.2	48.1	13.5	1924	Birkenhead, England.....
24	225229	MFKK	Ol. s.	ISONZO.....	1,169	805	208.7	31.5	16.7	1918	Ligure, Italy.....
25	225247	MFKV	St. s.	MOHAWK.....	5,896	3,514	387.5	51.3	20.0	1925	Newport News, Va.....
26	225291	MFWW	St. s.	ORITANI.....	1,362	768	227.0	33.7	13.7	1920	Brooklyn, N. Y.....
27	225292	MFWB	St. s.	ORMES.....	1,362	768	227.0	33.7	13.7	1920	do.....
28	225335	MFWJ	Beh.	Margaret F. Sterling.....	977	895	190.0	40.0	16.3	1919	Victory, N. C.....
29	225345	MFWG	St. s.	EKER.....	859	496	201.0	28.7	14.4	1890	Copenhagen, Denmark.....
30	225390	MFWP	St. s.	GULFCEST.....	8,952	5,590	460.1	65.3	28.3	1920	Camden, N. J.....
31	225240	MGH0	St. s.	Arbutus.....	285	194	146.5	25.0	10.1	1870	Baltimore, Md.....
32	225433	MGH0	Ga. s.	P. R. R. No. 18.....	180	120	99.0	21.0	10.6	1925	Newport News, Va.....
33	225494	MGHF	Ga. s.	P. R. R. No. 20.....	180	120	99.0	21.0	10.6	1925	do.....
34	225471	MGHN	St. s.	CHATHAM.....	5,640	3,456	350.7	52.2	16.0	1920	do.....
35	225182	MGBP	St. s.	E. M. CLARK.....	6,617	6,020	490.2	68.1	30.5	1921	Kearny, N. J.....
36	225598	MGBV	El. s.	STEEL ELECTRICIAN.....	1,691	974	250.3	43.0	16.2	1926	do.....
37	225570	MGC0	El. s.	HUMPHRE.....	669	390	180.6	32.0	13.7	1926	San Francisco, Calif.....
38	225692	MGC0	St. s.	Zaneta.....	439	298	157.3	27.3	10.7	1888	Baltimore, Md.....
39	225750	MGD0	Ga. s.	SUNOCO No. 4.....	274	218	142.0	23.5	11.2	1920	Chester, Pa.....
40	225751	MGDN	St. s.	DORCHESTER.....	5,610	3,450	350.7	52.2	16.0	1920	Newport News, Va.....
41	225894	MGFL	Beh.	Mary Elizabeth.....	114	114	85.8	22.4	10.2	1877	Connell's Quay, England.....
42	225017	MGFN	St. s.	MAURICE TRACY.....	2,460	1,509	253.0	43.5	27.5	1916	Ashtabula, Ohio.....
43	225935	MGFV	Ol. s.	STEEL CHEMIST.....	1,691	974	250.3	43.0	17.2	1926	Kearny, N. J.....
44	225957	MGFT	St. s.	FAIRFAX.....	5,640	3,450	350.7	52.2	16.0	1920	Newport News, Va.....
45	226006	MGHF	St. s.	COBOZAL.....	1,898	1,182	260.0	45.0	10.5	1911	Renfrew, Scotland.....
46	226018	MGH0	Ga. s.	SUNOCO.....	1,213	738	246.2	40.1	14.6	1926	Chester, Pa.....
47	226114	MGH0	St. s.	CHARLES G. BLACK.....	14,305	0,161	550.3	72.2	43.7	1921	Sparrows Point, Md.....
48	226123	MGH0	St. s.	J. H. Wheeler.....	421	223	120.0	31.6	14.4	1921	Fall River, Mass.....
49	226126	MGHF	St. s.	ALGONQUIN.....	5,045	3,540	387.5	55.2	20.0	1926	Newport News, Va.....
50	226138	MGH0	St. s.	FORT GAINES.....	1,121	629	225.2	30.1	12.1	1902	Grimstad, Norway.....
51	226171	MGLP	St. s.	BERING.....	7,663	4,155	431.3	57.7	27.0	1920	Chester, Pa.....
52	226217	MGLV	St. s.	PATCO.....	2,282	148	135.0	22.0	12.7	1918	Fort William, Ontario, Canada.....
53	226315	MKGF	Ol. s.	GULFPHIDE.....	12,510	7,834	625.0	74.3	31.6	1927	Kearny, N. J.....
54	226332	MK0L	St. s.	INOQUOIS.....	6,209	3,405	394.7	62.2	19.4	1927	Newport News, Va.....
55	226414	MGRW	Beh. b.	ECONOMY.....	1,401	1,317	231.0	35.2	20.5	1903	Sundefjord, Norway.....
56	226451	MGLC	St. s.	MALOLO.....	17,231	8,305	551.0	83.2	30.7	1927	Philadelphia, Pa.....
57	226463	MGLF	Ol. s.	TYDOL.....	1,257	768	252.8	40.1	13.6	1927	Chester, Pa.....
58	226583	MGLP	St. s.	PAROSE.....	6,177	3,604	423.0	53.2	31.2	1921	Salt Pedro, Calif.....
59	226635	MGN0	St. s.	YARMOUTH.....	5,015	2,710	365.5	55.7	26.7	1927	Philadelphia, Pa.....
60	226690	MGNP	St. s.	EVANGELINE.....	5,043	2,714	365.5	55.7	26.7	1927	do.....
61	226655	MGNQ	Beh.	MARY LOU.....	496	457	151.3	35.7	13.0	1917	Fox River, Nova Scotia.....
62	226696	MGNR	St. s.	SHAWNEE.....	6,209	3,405	394.7	62.2	19.4	1927	Newport News, Va.....
63	226701	MGNV	Ol. s.	COLONIAL BEACON.....	1,221	727	240.2	40.1	14.6	1927	Chester, Pa.....
64	-----	MGPD	Beh.	Shenandoah II.....	258	-----	-----	-----	-----	-----	-----
65	226810	MGPL	Ol. s.	MERRIMAC.....	380	216	140.8	25.0	13.5	1927	Boston, Mass.....
66	226870	MGPR	St. s.	CHILCO.....	5,391	3,368	411.5	54.1	27.5	1920	Vancouver, B. C.....
67	226878	MGPS	St. s.	CARACAS.....	3,365	1,961	323.5	51.2	19.9	1927	Newport News, Va.....

Merchant Vessels

Line No.	Service	Crew	Horse-power	Name of owner	Home port	Address of owner
1	PIL.	0	440	Joseph Welkerth.....	Houston, Tex.....	308 Ingerman Street.
2	Tow.	7	350	Washington Tug & Barge Co. (Wash.).....	Seattle, Wash.....	Pier 40.
3	Pas.	90	4,750	Eastern Steamship Lines (Me.).....	New York, N. Y.....	Pier 19, North River.
4	Whl.	20	325	Northern Whaling & Trading Co. (N. Y.).....	San Francisco, Calif.....	Oakland, Calif.
5	Pas.	43	1,000	Inter-Island Steam Navigation Co. (Hawaii).....	Honolulu, Hawaii.....	Fort and Merchant Streets.
6	Frt.	44	7,100	Southern Pacific Co. (Ky.).....	New York, N. Y.....	Pier 39, North River.
7	Pas.	113	4,200	Robert E. Lee S. S. Corporation (Del.).....	Wilmington, Del.....	Du Pont Building.
8	Pas.	45	2,400	Norfolk & Washington Steamboat Co.....	Washington, D. O.....	Seventh Street Wharf.
9	Fsh.	23	1,127	Northern Fisheries (Wash.).....	San Francisco, Calif.....	141 Clay Street.
10	Frt.	12	600	P. H. Doyen Co. (Me.).....	Portland, Me.....	South Portland, Me.
11	Tnk.	18	600	Standard Oil Co. (Calif.).....	San Francisco, Calif.....	225 Bush Street.
12	Frt.	43	5,500	Southern Pacific Co. (Ky.).....	New York, N. Y.....	Pier 49, North River.
13	Pas.	110	4,200	Cherokee-Seminole S. S. Corporation (Me.).....	do.....	Pier 36, North River.
14	Frt.	30	2,050	Wilson Transit Co. (Ohio).....	Cleveland, Ohio.....	Kirby Building.
15	Tow.	13	720	Young Bros. (Hawaii).....	Honolulu, Hawaii.....	Pier 12, Queen Street.
16	Ycl.	9	300	Mrs. Stricker Cales.....	Philadelphia, Pa.....	Bryn Mawr, Pa.
17	Frt.	12	800	George T. Linton.....	New York, N. Y.....	73 Broad Street.
18	Pas.	122	4,200	Cherokee Seminole Steamship Corporation (Me.).....	do.....	Pier 36, North River.
19	Tow.	12	450	M. & J. Tracy.....	do.....	1 Broadway.
20	Pas.	7	1,300	Jas. A. Hoess.....	Boston, Mass.....	201 Devonshire Street.
21	Pas.	161	0,000	Coamo Steamship Corporation.....	New York, N. Y.....	25 Broadway.
22	Frt.	12	220	John B. Manning.....	do.....	New Rochelle, N. Y.
23	Frt.	49	2,500	United Fruit Steamship Corporation (Del.).....	do.....	17 Battery Place.
24	Frt.	17	1,000	Joseph F. O'Boyle.....	do.....	15 Moore Street.
25	Pas.	107	4,200	Clyde Steamship Co. (Me.).....	do.....	Pier 36, North River.
26	Frt.	27	1,300	Oriental Navigation Co. (Del.).....	do.....	17 Battery Place.
27	Frt.	27	1,300	do.....	do.....	do.
28	Frt.	10	360	Arcade Shipping Co.....	Seattle, Wash.....	Arcade Building.
29	Frt.	15	360	John Wright.....	New York, N. Y.....	49 East Eighty-third Street.
30	Tnk.	42	4,000	Gulf Refining Co. (Tex.).....	Port Arthur, Tex.....	West Port Arthur, Tex.
31	Misc.	15	450	Unlon Shipbuilding Co.....	Baltimore, Md.....	Fairfield, Md.
32	Frt.	0	750	Pennsylvania Railroad Co. (Pa.).....	New York, N. Y.....	Jersey City, N. J.
33	Frt.	6	750	do.....	do.....	do.
34	Pas.	100	2,700	Merchants & Miners' Transportation Co. (Md.).....	Baltimore, Md.....	112 South Gay Street.
35	Tnk.	42	3,500	Standard Shipping Co. (Del.).....	Wilmington, Del.....	7 West Tenth Street.
36	Frt.	15	750	United Steel Products Co. (N. J.).....	New York, N. Y.....	30 Church Street.
37	Tnk.	6	350	Hitchfield Oil Co. (Calif.).....	Los Angeles, Calif.....	215 West Seventh Street.
38	Frt.	10	650	James A. Hoess.....	Boston, Mass.....	201 Devonshire Street.
39	Tnk.	5	150	Sun Oil Co. (N. J.).....	Philadelphia, Pa.....	Finance Building.
40	Pas.	80	2,700	Merchants & Miners' Transportation Co. (Md.).....	Baltimore, Md.....	112 South Gay Street.
41	Frt.	12	Joseph J. Monte.....	New Bedford, Mass.....	491 Purchase Street.
42	Frt.	28	1,350	M. & J. Tracy (N. Y.).....	New York, N. Y.....	1 Broadway.
43	Frt.	22	050	United States Steel Products Co. (N. J.).....	do.....	30 Church Street.
44	Pas.	90	2,700	Merchants & Miners' Transportation Co. (Md.).....	Baltimore, Md.....	112 South Gay Street.
45	Drq.	30	2,000	Arundel Corporation (Md.).....	do.....	Pier 2, Pratt Street.
46	Tnk.	10	720	Sun Oil Co. (N. J.).....	Philadelphia, Pa.....	Finance Building.
47	Tnk.	43	4,600	Standard Shipping Co. (Del.).....	Wilmington, Del.....	7 West Tenth Street.
48	Wk.	7	1,000	Salvage Process Corporation (N. Y.).....	New York, N. Y.....	30 Broad Street.
49	Pas.	127	4,250	Cherokee-Seminole S. S. Corporation (Me.).....	do.....	Pier 36, North River.
50	Frt.	20	200	John P. Donovan.....	Philadelphia, Pa.....	209 Walnut Street.
51	Fsh.	35	2,500	Alaska Packers Association (Calif.).....	San Francisco, Calif.....	111 California Street.
52	Tow.	9	600	Patco Salvage Corporation (Del.).....	New York, N. Y.....	Foot Twenty-seventh Street (N.)
53	Tnk.	35	4,200	Gulf Refining Co. (Tex.).....	Port Arthur, Tex.....	Dock 20.
54	Pas.	174	8,500	New York & Miami S. S. Co. (Me.).....	New York, N. Y.....	Pier 36, North River.
55	Frt.	5	New Orleans Coal & Hissco Towboat Co. (Del.).....	New Orleans, La.....	United Fruit Building.
56	Pas.	344	21,000	Wm. Crump & Sons S. & E. B. Co.....	San Francisco, Calif.....	do.
57	Frt.	10	700	Tide Water Oil Co. (N. J.).....	New York, N. Y.....	11 Broadway.
58	Tnk.	43	3,000	Petroleum Navigation Co. (Tex.).....	Houston, Tex.....	1307 Petroleum Building.
59	Pas.	140	7,500	Wm. Crump & Sons S. & E. B. Co.....	Portsmouth, N. H.....	do.
60	Pas.	140	7,500	do.....	do.....	do.
61	Frt.	10	Hill Hill Packing Corporation (Calif.).....	Los Angeles, Calif.....	Channel No. 3, Long Beach, Calif.
62	Pas.	174	8,500	New York & Miami S. S. Corporation.....	New York, N. Y.....	25 Broadway.
63	Tnk.	18	720	Beacon Oil Co. (Mass.).....	Boston, Mass.....	Everett, Mass.
64	Gilson Fahnestock.....	Newport, R. I.....	Harrison House, Harrison Avenue.
65	Frt.	12	400	Merrimac Chemical Transportation Co. (Mass.).....	Boston, Mass.....	148 State Street.
66	Frt.	32	3,000	Chile S. S. Co. (N. Y.).....	New York, N. Y.....	25 Broadway.
67	Pas.	87	3,500	Atlantic & Caribbean Steam Navigation Co. (Del.).....	Wilmington, Del.....	Care Corporation Trust Co. of America, Dupont Building.

Merchant Vessels

Line No.	Official No.	Signal letters	Rtg	Name of vessel	Tonnage		Dimensions			When built	Where built
					Gross	Net	Length	Breadth	Depth		
1	226880	MQPT	St. s.	LARRY DOHENY.....Ⓐ	6,805	4,167	430.0	59.2	33.4	1921	Chester, Pa.....
2	226944	MQPW	Lik.	Sofia.....	1,329	1,329					
3	226944	MQQD	St. s.	AXTELL J. BYLES.....	8,955	5,453	480.6	66.0	36.8	1927	Chester, Pa.....
4	226976	MQQH	St. s.	PAT DOHENY.....Ⓞ	6,998	5,028	430.2	59.2	32.8	1921do.....
5	227053	MQQS	St. s.	COLUMBINE.....	455	307	145.5	23.4	14.0	1892	Cleveland, Ohio.....
6	227064	MQQW	St. s.	CHELSEA.....	598	246	170.0	30.0	15.7	1910	Middleboro, England.....
7	227073	MGRB	Ol. s.	SUNOIL.....	8,946	5,429	480.0	66.0	36.8	1927	Chester, Pa.....
8	227107	MGRD	St. s.	Shun Chih.....Ⓐ	8,188	4,918	420.6	60.2	26.0	1927	Kearny, N. J.....
9	227115	MGRF	St. s.	DIXIE.....	20,325	11,034	574.4	80.3	20.5	1928	Newport News, Va.....
10	227162	MGRH	El. s.	CALIFORNIA.....Ⓐ	384	261	140.8	25.2	13.6	1919	Savannah, Ga.....
11	227182	MGRN	St. s.	BREEZE.....Ⓞ	173	118	115.3	23.6	11.1	1928	Essex, Mass.....
12	227182	MGRP	Ol. s.	Marietta B.....	2,745	1,721	509.7	70.3	30.9	1928	Chester, Pa.....
13	227206	MGRS	Bk.	RUTH E. DOOLEY.....	11,028	7,221	509.7	70.3	30.9	1928	Chester, Pa.....
14	227206	MGRT	Ol. s.	MARY ELLEN O'NEIL.....Ⓔ	492	295	123.6	30.1	10.2	1928	Qulney, Mass.....
15	227207	MGRV	Ga. s.	EDWARD F. FARRINGTON.....	512	278	147.9	31.1	17.1	1885	Aronal, Norway.....
16	227339	MGRH	St. s.	Samson.....Ⓐ	8,870	4,850	460.0	61.0	24.5	1923	Hayerton Hill - on - Tea, England.....
17	227339	MGSJ	Ga. s.	Santa Barbara.....	7,734	3,541	466.0	44.0	25.4	1928do.....
18	227405	MGSK	Ol. s.	SANTA MARIA.....	244	196	114.4	22.3	9.3	1899	Hammelwarden, Ger- many.....
19	227339	MOSP	Sch.	Petionian.....	53	91	95.3	23.3	8.8	1923	Rochester, Kent, Eng- land.....
20	227462	MGTC	St. s.	Duvalla.....	1,647	817	209.3	53.1	15.8	1928	Newport News, Va.....
21	227462	MQTD	St. s.	YORRTOWN.....	8,155	5,082	463.3	60.2	29.1	1921	Vancouver, Wash.....
22	227520	MQTH	St. s.	CHRISTY PAYNE.....Ⓐ	431	230	142.0	31.6	14.4	1918	Somerset, Mass.....
23	227532	MQTI	Ol. s.	Glenn Mayo.....	3,092	1,765	295.0	48.1	25.6	1923	San Francisco, Calif.....
24	227590	MQTN	St. s.	WAIALEALE.....	180	152	132.8	27.2	10.4	1921	Mahono Bay, N. S.....
25	227592	MQTW	Sch.	PATABA.....	350	221	125.4	28.0	11.0	1928	Kearny, N. J.....
26	227660	MQVQ	Ol. s.	M. J. DERRY.....							

Merchant Vessels

Line No.	Service	Crew	Horse-power	Name of owner	Home port	Address of owner
1	Tnk.	41	2,800	Petroleum Securities Co. (Calif.).....	Los Angeles, Calif.	714 West Tenth Street.
2				George M. Gompertz.....	Chile.	7 West Tenth Street.
3	Tnk.	39	6,300	Tide Water Associated Transport Corporation (Del.).....	Wilmington, Del.	7 West Tenth Street.
4	Tnk.	41	2,800	Petroleum Securities Co. (Calif.).....	Los Angeles, Calif.	714 West Tenth Street.
5	Misc.	22	800	Union Shipbuilding Co. (Md.).....	Baltimore, Md.	Fairfield, Md.
6	Frt.	13	980	Richard S. Cors.....	New York, N. Y.	961 Seventy-fifth Street, Brooklyn, N. Y.
7	Tnk.	40	2,700	Sun Oil Co. (N. J.).....	Philadelphia, Pa.	Finance Building.
8				China Pacific Steam Navigation Co.....
9	Pas.	103	7,100	Southern Pacific Co. (Ky.).....	New York, N. Y.	Pier 49, North River.
10	Pas.	379	18,000	American S. S. Corporation (Del.).....do.....	1 Broadway.
11	Fsh.	24	580	Bay State Fishing Co. (Mass.).....	Boston, Mass.	30 Fish Pier.
12	Fsh.	12	360	Peter Busalacchi.....do.....	29 Adams Street, Brookline, Mass.
13				Frank Dooley.....do.....	Reading, Mass.
14	Tnk.	48	4,200	California Petroleum S. S. Corporation (Calif.).....	Los Angeles, Calif.	Security Building, Fifth and Spring Streets.
15	Frt.	16	500	Middlesex Transportation Co. (N. J.).....	Perth Amboy, N. J.	Bishop Place, New Brunswick, N. J.
16	Pas.	64		Commander Richard E. Byrd.....	Boston, Mass.	9 Bremmer Street.
17				Grace Line.....	New York, N. Y.	10 Hanover Square.
18	Pas.	138	8,000	(Grace S. S. Co. (Del.).....do.....	Do.
19	Frt.	5		Paul C. Wiegandt.....do.....	142 West Ninety-fifth Street.
20				United States Trading Co.....	Cleveland, Ohio.....	Firestone Park, Akron, Ohio.
21	Pas.	45	2,700	Chesapeake S. S. Co. (Md.).....	Baltimore, Md.	Light and Lee Streets.
22	Tnk.	35	2,800	Standard Shipping Co. (Del.).....	Wilmington, Del.	7 West Tenth Street.
23	Fsh.	8	280	Otto Paulson.....	Los Angeles, Calif.	Hotel Heyward.
24	Pas.	62	4,000	Inter Island Steam Navigation Co. (T. H.).....	Honolulu, T. H.	Fort and Merchant Streets.
25	Fsh.	5		Richard S. Cors.....	New York, N. Y.	961 Seventy-fifth Street, Brooklyn, N. Y.
26	Tnk.	4	360	Ira S. Bushey.....do.....	764 Court Street, Brooklyn, N. Y.

YACHTS

[For explanations and abbreviations, see page 2]

Line No.	Official No.	Signal letters	Rtg	Name of yacht	Tonnage		Dimensions in feet			When built	Where built
					Gross	Net	Length	Breadth	Depth		
1	140556	JWKH	Ol. s.	Lily.....	140	75	102.5	28.8	8.8	1882	San Francisco, Calif.
2	130348	KDHS	Ga. s.	NEPENTHE.....	29	20	44.1	15.8	6.4	1869	Bristol, R. I.
3	126376	KDJB	Sch.	Coronel.....	160	152	118.7	27.0	11.7	1885	Brooklyn, N. Y.
4	130370	KDVB	St. s.	Tech.....	160	98	115.4	20.0	9.0	1887	Marcus Hook, Pa.
5	16546	KDWR	Ga. s.	Leona.....	20	19	36.0	16.3	4.8	1867	Newport, R. I.
6	116216	KFGO	Sch.	Sea Fox.....	131	96	96.5	23.0	12.0	1888	Wilmington, Del.
7	14473	KGIM	Sch.	KATRINA.....	62	59	73.0	20.1	10.3	1888	City Island, N. Y.
8	126571	KGNT	Ga. s.	CONSTELLATION.....	157	118	123.7	24.0	12.0	1880	do.
9	100469	KIDD	Ga. s.	Mars.....	22	20	45.5	16.5	4.4	1886	Bayport, N. Y.
10	116332	KIDV	St. s.	SULTANA.....	400	212	161.1	28.0	16.2	1890	Brooklyn, N. Y.
11	106707	KIHW	Ga. s.	AWD.....	18	17	43.7	15.0	5.5	1889	South Boston, Mass.
12	81333	KJPM	St. s.	WILD DUCK.....	233	116	138.4	24.0	11.0	1891	Boston, Mass.
13	92306	KJTR	Ga. s.	Millette.....	27	26	52.0	10.4	6.0	1890	do.
14	126005	KLTM	Ga. s.	Choctaw.....	10	18	41.7	14.4	6.0	1889	South Boston, Mass.
15	96247	KLWF	Ga. s.	Ilfrondelle.....	35	26	74.9	13.0	7.0	1893	Nyack, N. Y.
16	86290	KMBS	Ga. s.	Clondover.....	42	38	62.2	17.6	6.8	1894	Totenville, N. Y.
17	136492	KMFB	Ga. s.	Polyanthus.....	38	35	78.0	13.0	7.0	1895	Bristol, R. I.
18	161769	KMRS	Ga. s.	Isis.....	17	17	43.5	12.3	7.5	1894	Nyack, N. Y.
19	160759	KNIG	Ga. s.	Spalpeen.....	29	26	66.0	12.5	8.1	1897	Bristol, R. I.
20	127179	KNBL	St. s.	COUNTER.....	65	44	91.3	15.8	8.5	1897	South Boston, Mass.
21	127101	KNCB	Ga. s.	Coyote.....	44	30	72.5	11.0	7.4	1897	Long Island City, N. Y.
22	130743	KNCH	St. s.	Laurion.....	52	35	99.2	13.7	7.0	1897	Bristol, R. I.
23	107293	KNCR	St. s.	ONEDA.....	583	390	172.0	21.0	16.1	1897	Wilmington, Del.
24	96376	KNDB	Sch.	HILDEGARDE.....	181	145	105.0	26.0	10.5	1897	do.
25	100612	KNFD	Ga. s.	White Heather.....	16	8	42.0	13.5	6.3	1897	Totenville, N. Y.
26	107322	KNFR	Ga. s.	Nelfred.....	10	24	75.3	13.8	5.5	1897	Brooklyn, N. Y.
27	161107	KNLP	St. s.	Kalceda (composite).....	79	47	99.4	15.4	8.3	1898	Boston, Mass.
28	121082	KNOS	St. s.	FELICIA.....	213	145	144.2	20.1	10.0	1898	Brooklyn, N. Y.
29	107669	KNTB	Ga. s.	Captain Lawrence.....	43	39	60.8	16.2	9.0	1898	Green Bay, Wis.
30	127328	KNWS	St. s.	CONSAIR.....	1,136	772	270.0	34.3	20.0	1899	Newburgh, N. Y.
31	150817	KPDB	Ga. s.	Orlana III.....	32	29	61.5	14.4	13.0	1899	Bristol, R. I.
32	107467	KPFG	Ga. s.	Elsie B.....	30	29	73.0	12.2	5.7	1899	New York, N. Y.
33	107470	KPQJ	St. s.	FONTUNA.....	119	81	128.3	17.2	6.0	1899	Morris Heights, N. Y.
34	116901	KPQJ	Ga. s.	Shulltr.....	30	27	55.2	15.0	7.9	1899	South Boston, Mass.
35	111233	KPQN	Ga. s.	Josephine.....	99	74	112.6	15.9	9.1	1899	Greenport, N. Y.
36	111237	KPIIB	Sch.	Ilkano.....	51	44	61.1	17.5	7.0	1899	East Boothbay, Me.
37	107174	KPIIF	St. s.	COLONIA.....	259	161	163.7	22.3	10.0	1899	Chester, Pa.
38	25314	KPIJF	Ol. s.	Bonnie Doone.....	30	30	56.5	16.4	6.4	1898	Totenville, N. Y.
39	107501	KPIJF	Ga. s.	Talylha.....	75	67	83.1	10.0	10.8	1899	Bristol, R. I.
40	141642	KPTV	Ol. s.	Katillon.....	720	509	170.0	36.8	12.2	1900	Alameda, Calif.
41	93030	KPVB	Ga. s.	Cleco.....	18	15	43.0	15.0	5.2	1900	Totenville, N. Y.
42	81601	KPVN	Ga. s.	Winnebago.....	17	14	52.0	14.0	6.0	1900	North Haven, Me.
43	136800	KPVR	St. s.	SWAN.....	140	99	123.5	18.2	10.1	1900	New York, N. Y.
44	117268	KQBI	Ga. s.	Siesta.....	32	32	57.7	15.1	8.4	1900	New Bedford, Mass.
45	161858	KQDN	St. s.	Valda.....	79	54	101.7	14.1	7.0	1900	South Boston, Mass.
46	136806	KQDP	St. s.	Empress.....	50	34	84.0	13.7	8.2	1900	Bristol, R. I.
47	63052	KQDT	Ga. s.	Monsoon.....	18	18	40.7	14.7	4.6	1900	Brunswick, Ga.
48	127517	KQHV	Ga. s.	Mindoro.....	44	38	51.0	17.0	8.1	1900	New York, N. Y.
49	117035	KQJY	Ga. s.	Seneca.....	65	61	81.8	20.4	6.7	1901	Brooklyn, N. Y.
50	136880	KQVH	Ga. s.	WANDELLUST.....	58	40	69.3	19.5	6.2	1901	Elizabeth, N. J.
51	127541	KQVS	Ga. s.	Cachalot.....	41	37	66.2	17.3	8.8	1899	New York, N. Y.
52	127549	KQWR	Ga. s.	Montaka.....	26	23	50.2	15.4	6.7	1901	East Boston, Mass.
53	121101	KRBP	Ga. s.	Skytark.....	19	16	61.0	10.2	5.2	1901	New York, N. Y.
54	93083	KRDV	Ga. s.	Marehloness.....	31	25	54.0	15.6	6.0	1900	Bristol, R. I.
55	107607	KRCH	St. s.	Aquila.....	170	103	127.4	20.0	11.3	1901	South Boston, Mass.
56	86570	KRCM	Ga. s.	Ganovlove.....	22	20	46.1	14.1	6.0	1901	Monument Beach, Mass.
57	107721	KRMQ	Ga. s.	Norka.....	28	21	59.4	15.0	7.5	1902	South Boston, Mass.
58	20636	KRMV	Ga. s.	Midwest (composite).....	111	72	107.6	18.2	8.1	1902	Bristol, R. I.
59	93241	KRMV	Ga. s.	Siesta.....	44	39	67.1	15.0	3.3	1902	Croton, N. Y.
60	111305	KRMW	Ga. s.	Roamer.....	69	61	82.7	17.2	8.1	1902	Bristol, R. I.
61	165421	KRNG	Ga. s.	Outchouman.....	19	13	52.4	10.5	4.8	1902	Trenton, N. J.
62	127632	KRPS	Sch.	Clarissa.....	43	38	67.0	17.0	8.1	1901	East Boothbay, Me.
63	161207	KRQL	Ga. s.	Keewaydin.....	16	14	44.2	11.0	4.2	1902	Glenwood, N. Y.

YACHTS

[For explanations and abbreviations, see page 2]

Line No.	Crew	Horse-power	Name of owner	Home port	Address of owner
1	5	180	Metro-Goldwyn-Mayer Corporation (N. Y.)	Los Angeles, Calif.	Culver City, Calif.
2	1	12	S. W. Harden	Baltimore, Md.	4 Chancery Square, Guilford, Md.
3	14		Kingdom Yacht Club	Portland, Me.	Stiloh, Me.
4	10	50	T. Coleman Du Pont	Wilmington, Del.	848 Broome Street.
5	2	28	Roy H. Clark	Baltimore, Md.	Grand Hotel.
6	10		Richard D. Upham	New York, N. Y.	Storeham, N. Y.
7	10		James B. Ford	do.	12 West Forty-fourth Street.
8	21	150	Herbert M. Sears	Boston, Mass.	Beverly, Mass.
9	2	20	Damon J. Butler	Miami, Fla.	213 Southwest Sixth Street.
10	29	480	John P. Mills Organization (Calif.)	Los Angeles, Calif.	418 South Hill Street.
11	2	32	John A. Condon	New Haven, Conn.	21 Perkins Street.
12	18	400	Gulf Refining Co.	Port Arthur, Tex.	West Port Arthur, Tex.
13	2	20	Sidney W. Ironmonger	Norfolk, Va.	Atwood Avenue.
14	1	25	Ceo. W. Holman, Jr.	Philadelphia, Pa.	Tombs River, N. J.
15	6	40	George E. Pierce	Buffalo, N. Y.	Chamber of Commerce.
16	3	72	E. Lawrence Dunning, Jr.	Baltimore, Md.	211 Chamber of Commerce.
17	3	60	May F. Marshall	New York, N. Y.	28 East Sixty-fourth Street.
18	2	16	R. E. Caller	do.	354 Ocean Avenue (B.).
19	2	15	H. C. Stratton	Boston, Mass.	Malden, Mass.
20	9	250	George Warrington	Washington, D. C.	3110 Nthteenth Street N.W.
21	6	90	Alexander Marlecan	Chicago, Ill.	323 South Sangamon Street.
22	6	250	M. Crousse Klock	Cape Vincent, N. Y.	Clayton, N. Y.
23	30	250	International Film Service Co. (N. Y.)	New York, N. Y.	One hundred and twenty-seventh Street and Second Avenue.
24	25		E. R. Coleman	Philadelphia, Pa.	Lebanon, Pa.
25	1	15	Warren Durbridge	New York, N. Y.	85 State Street (H.).
26	3	108	E. J. Bulgin	Tampa, Fla.	General delivery.
27	12	120	Edward Michael	Buffalo, N. Y.	618 Brisbane Building.
28	4	600	J. Ross Collins	do.	Larchmont, N. Y.
29	2	40	Boy Scouts of America	Milwaukee, Wis.	120 Wisconsin Avenue.
30	52	4,550	J. P. Morgan	do.	23 Wall Street.
31	2	26	Anna R. Murray	New York, N. Y.	17 West Sixtieth Street.
32	4	60	Joseph H. Callan	do.	141 Broadway.
33	8	750	Burris Lyman Smith	Oswego, N. Y.	Syracuse, N. Y.
34	4	20	James R. Hodder	Boston, Mass.	605 Tremont Building.
35	3	160	Kenneth H. Wood	Albany, N. Y.	111 Main Street, Kingston, N. Y.
36	3		C. S. Hamilton	New York, N. Y.	Greenport, N. Y.
37	20	1,000	John W. Hubbard	Pittsburgh, Pa.	Colonial Place.
38	2	35	William Lacy	Los Angeles, Calif.	463 Mulfield Road.
39	10	50	Lazard Lippman	do.	do.
40	20	220	Nedford R. Kellum	Honolulu, Hawaii	Kahala, Hawaii.
41	2	8	Arthur H. Kohlbusch	Chicago, Ill.	1045 West Washington Boulevard.
42	8	16	Arthur O. Harvey	Boston, Mass.	Harvey Steel Road.
43	13	400	Mildred Mallison	New York, N. Y.	Waldorf Astoria Hotel.
44	2	27	Robert J. Davidson	Chicago, Ill.	1452 Argyle Street.
45	3	260	James A. Ross	Boston, Mass.	241 Devonshire Street.
46	5	175	Celia R. Wheeler	New York, N. Y.	627 Fifth Avenue.
47	1	45	David B. Baker	Baltimore, Md.	524 Equitable Building.
48	4	60	Henry H. Harris	Chicago, Ill.	Champaign, Ill.
49	10	40	Frank H. McQuesten	Washington, D. C.	27 Kilby Street.
50	0	75	Harvey S. Bisell	Los Angeles, Calif.	La Crescenta, Calif.
51	6	10	Charles K. Beckman	New York, N. Y.	52 Williams Street.
52	3	16	H. E. Hamlin	Ellsworth, Me.	do.
53	3	40	Perry M. Shepard	Rochester, N. Y.	802 South Main Street, Geneva, N. Y.
54	3	40	D. H. Conkling	Miami, Fla.	Care Post Publishing Co., West Palm Beach, Fla.
55	8	250	H. F. Alexander	Seattle, Wash.	1519 Railroad Avenue South.
56	1	60	Walter F. Carling	New York, N. Y.	33 Second Avenue, Port Washington, N. Y.
57	3	80	Fenner Ball	Providence, R. I.	11 Greene Street.
58	6		Benjamin G. Brinkman	St. Louis, Mo.	Forrest Park Highlands.
59	3	80	Eugene K. Smith	Hurlington, Vt.	Swanton, Vt.
60	6	35	F. D. M. Straehan	Brunswick, Ga.	Care Strickman Shipping Co.
61	2	37	A. B. Tomasovich	New Orleans, La.	Ostrlen, La.
62	0		Eli Kirk Price	Philadelphia, Pa.	709 Walnut Street.
63	2	37	Joseph O. Whittemore	New York, N. Y.	109 Thirteenth Street, Hoboken, N. J.

Yachts

Line No.	Official No.	Signal letters	Rlg	Name of yacht	Tonnage		Dimensions in feet			When built	Where built
					Gross	Net	Length	Breadth	Depth		
1	127050	KRSD	Ga. s.	Cygnets	29	26	58.1	15.0	7.7	1902	South Boston, Mass.
2	161125	KRTPD	St. s.	Kismet	46	71	117.0	18.5	11.0	1899	Wilmington, Del.
3	107707	KRTPH	Ol. s.	Cutty Sark	250	122	110.0	26.0	19.0	1902	do.
4	130980	KRVB	St. s.	VEGA	763	519	236.0	28.1	16.4	1902	Port Richmond, N. Y.
5	107784	KRVJ	St. s.	AZTEC	848	570	221.4	30.0	15.3	1902	Elizabeth, N. J.
6	127080	KRWD	St. s.	ALICIA	174	118	123.0	19.8	10.4	1902	New York, N. Y.
7	3950	KSFC	Ga. s.	Bonito	150	152	94.6	23.0	4.4	1902	Croton on Hudson, N. Y.
8	161938	KSIB	Ga. s.	Wayfarer	40	33	70.7	16.6	8.7	1903	Boston, Mass.
9	150994	KSJO	Ol. s.	Parthenia (composite)	110	74	114.0	17.8	8.8	1903	Bristol, R. I.
10	107834	KSJR	St. s.	ARIA	192	130	148.1	18.4	11.1	1903	New York, N. Y.
11	151000	KSJT	Slp.	Pellegrina	19	17	47.1	13.6	6.4	1903	Boston, Mass.
12	137078	KSMH	St. s.	Baroness	99	77	100.3	13.9	9.0	1903	Port Jefferson, N. Y.
13	100788	KSNJ	Sch.	INCOMAR	142	113	97.0	24.2	11.0	1903	Bristol, R. I.
14	200029	KSNT	Ga. s.	Dawn II	24	21	49.3	14.5	5.9	1903	Fall River, Mass.
15	200147	KSPL	Ga. s.	Normona	52	45	71.0	22.2	6.2	1903	Totenville, N. Y.
16	200212	KSQC	Ga. s.	Nokomis	44	39	64.6	14.2	6.0	1903	Mariners Harbor, N. Y.
17	220334	KSFB	St. s.	ATLANTIC	303	206	144.5	23.5	13.1	1903	Shooters Island, N. Y.
18	200314	KSHD	Ga. s.	Wing and Wing	16	12	45.3	9.8	7.2	1903	Newport, R. I.
19	200436	KSLM	St. s.	ROXANA	132	74	112.2	17.0	4.5	1903	Bacon, Wis.
20	200514	KSTM	Ga. s.	Rubylee	131	109	91.0	20.4	5.0	1903	Baltimore, Md.
21	200588	KSVG	St. s.	Eugenia	94	64	97.2	18.0	8.8	1904	Bristol, R. I.
22	200641	KSWT	St. s.	INTREPID	330	224	135.0	28.0	17.0	1903	Newburgh, N. Y.
23	200770	KSWV	Ga. s.	Zara	43	33	64.3	17.5	6.9	1904	Boston, Mass.
24	200800	KTBL	Ga. s.	CALIO	84	73	86.0	21.2	12.4	1904	do.
25	127648	KTGM	Ga. s.	Cossack	16	13	43.9	12.1	7.2	1902	do.
26	200903	KTON	Ga. s.	Palestine	68	60	82.5	21.4	9.0	1904	Port Jefferson, N. Y.
27	201027	KTDQ	St. s.	CALUMET	153	87	115.0	17.5	10.3	1903	Boston, Mass.
28	201085	KTFJ	St. s.	Ansantawao	136	107	108.0	18.5	7.7	1904	Greenport, N. Y.
29	201109	KTFE	Ga. s.	Whiteway	49	45	54.0	16.0	4.4	1904	Tarrytown, N. Y.
30	201113	KTFV	Ga. s.	Palmetto	23	17	60.2	12.5	3.0	1903	New York, N. Y.
31	201343	KTIR	Ga. s.	AZARA	96	90	94.4	21.3	8.0	1904	Shooters Island, N. Y.
32	201416	KTJS	Ga. s.	New Jersey	26	17	50.3	11.7	5.2	1903	New York, N. Y.
33	201644	KTNV	Ga. s.	SEMINOLE	174	140	107.7	21.0	7.1	1904	Mariners Harbor, N. Y.
34	200943	KTPS	St. s.	NARADA	505	259	201.3	27.2	13.4	1889	Leith, Scotland
35	201700	KTQL	Ga. s.	NIRODIA	323	304	119.8	22.1	8.2	1901	Newburgh, N. Y.
36	201727	KTQV	Ga. s.	YUMA	16	11	43.0	13.0	3.2	1904	Miami, Fla.
37	201777	KTRD	St. s.	Levanter (composite) *	131	80	115.0	17.0	9.9	1905	New York, N. Y.
38	201903	KTVB	Slp.	Donis	41	28	61.2	15.1	10.0	1905	do.
39	202230	KTWN	Ga. s.	Siesta	31	20	70.8	11.7	5.1	1905	do.
40	81651	KTWR	Ga. s.	Water Nymph	38	26	69.0	12.0	5.4	1899	Baltimore, Md.
41	202248	KTWS	Ga. s.	Sweetheart	30	20	57.0	12.0	5.2	1905	New York, N. Y.
42	202306	KVBF	Ga. s.	INVADER	155	141	112.7	25.6	13.5	1905	Boston, Mass.
43	202369	KVBL	Ga. s.	Betty	54	36	64.0	18.8	9.3	1905	Totenville, N. Y.
44	202414	KVBQ	St. s.	POCANICO	99	97	125.3	14.8	8.7	1905	Boston, Mass.
45	202442	KVBT	Ga. s.	Gamboller	20	17	55.8	11.4	5.0	1905	New York, N. Y.
46	202585	KVCS	Ol. s.	Sea Urchin	49	33	55.8	15.4	7.8	1905	Bristol, R. I.
47	201104	KVFT	St. s.	CAPITOLA	123	83	137.6	19.5	9.7	1904	Toledo, Ohio
48	202016	KVGP	Ga. s.	Hesper	39	32	60.0	14.2	5.8	1900	Long Island City, N. Y.
49	202917	KVGG	Ga. s.	Triciclo	31	27	60.1	14.2	6.2	1906	do.
50	202901	KVHO	Ga. s.	Indalla	34	31	59.4	16.0	8.3	1900	Boston, Mass.
51	202903	KVIII	Sch.	Aurora	49	43	65.6	18.0	10.4	1906	do.
52	203021	KVIIN	Ga. s.	Progress	24	23	45.9	15.2	5.8	1905	Bridgport, Conn.
53	202170	KVIHQ	Ga. s.	Taipon	20	17	43.3	15.1	6.5	1905	Boston, Mass.
54	203078	KVIJG	Sch.	Princess	62	42	66.6	18.0	9.8	1905	Bristol, R. I.
55	155440	KVMJ	Ga. s.	Onawa	17	15	42.3	14.2	6.1	1902	Bayonne, N. J.
56	203104	KVIN	Ga. s.	SAVARONA	115	102	87.2	23.0	12.2	1905	Boston, Mass.
57	203117	KVJS	Ga. s.	Needle	23	18	54.0	10.0	5.7	1906	do.
58	203087	KVJT	Ga. s.	Alma	30	26	58.0	14.2	4.0	1906	Port Jefferson, N. Y.
59	203148	KVLB	St. s.	ALONDRA	198	134	140.4	21.0	13.3	1906	Wilmington, Del.
60	203130	KVLG	Ga. s.	Day Dream	121	97	83.8	23.6	4.8	1906	Greenwich, Conn.
61	203169	KVLII	Ga. s.	Taormina	62	57	78.7	10.0	10.2	1906	Boston, Mass.
62	127106	KVLW	St. s.	CYNTHIA	103	70	129.0	17.5	6.6	1895	Detroit, Mich.
63	203202	KVMB	Ga. s.	Karina II	24	16	55.5	11.2	5.0	1906	Bayonne, N. J.
64	202901	KVMO	Ga. s.	Idalla	34	31	59.4	16.0	8.3	1906	Boston, Mass.
65	203232	KVMJ	Ga. s.	Reynah	22	17	53.7	11.2	4.0	1906	Bayonne, N. J.
66	203304	KVNQ	St. s.	Keitloh	185	100	123.4	20.0	10.7	1906	Boston, Mass.
67	203435	KVPO	Ga. s.	Rambler	23	21	52.5	11.2	5.8	1906	do.
68	203403	KVPL	Ga. s.	Ethelsa	25	17	66.0	10.0	6.5	1906	East Greenwich, R. I.
69	203407	KVQD	Ywl.	Lasen	32	32	57.3	15.4	7.2	1906	Gloucester, Mass.
70	203579	KVQF	Ga. s.	Betty H.	49	45	75.2	14.0	0.1	1906	New York, N. Y.

* Sold to August W. Dege, 20 Van Nostrand Avenue, Jersey City, N. J., but not yet redocumented.

Line No.	Crew	Horse-power	Name of owner	Home port	Address of owner
1	5	16	Stanley M. Bolster	Boston, Mass.	10 State Street.
2	12	700	Herbert Coppel	New York, N. Y.	62 William Street.
3	1	150	Alexander Smith	do.	420 Lexington Avenue.
4	36	4,500	Nelson B. Warden	Philadelphia, Pa.	809 Witherspoon Building.
5	53	2,200	Albert C. Burrage	Boston, Mass.	85 Ames Building.
6	1	700	Frederick D. Underwood	New York, N. Y.	300 West End Avenue.
7	4	60	Alex. Laughlin	Pittsburgh, Pa.	Sewickly, Pa.
8	3	32	Clinton Johnson	Philadelphia, Pa.	Wildwood, N. J.
9	13	160	Parthenia Corporation (N. Y.)	New York, N. Y.	44 East Forty-third Street.
10	18	1,000	Detroit Trust Co. (Mich.)	Detroit, Mich.	201 West Fort Street.
11	1		John B. Knox	New York, N. Y.	424 Fifth Avenue.
12	10	300	Barron G. Collier	do.	220 West Forty-second Street.
13	3		Sarah Ann Borden	Fall River, Mass.	Interlachen Farm.
14	2	37	Thomas Rumney	New York, N. Y.	Bayside, N. Y.
15	11	65	William L. Velle	Key West, Fla.	Fort Myers, Fla.
16	3	45	Carolina Yacht Corporation (S. C.)	Charleston, S. C.	
17	30	200	Gerard B. Lambert	New York, N. Y.	Princeton, N. J.
18	2	20	P. A. Thayer	Cleveland, Ohio.	244 East Ninth Street.
19	10	400	Larz Anderson	Washington, D. C.	2118 Massachusetts Avenue.
20	3	75	Ruby Johns	Miami, Fla.	78 Northeast First Street.
21	8		Albert Mac C. Barnes, Jr.	New York, N. Y.	2 Hector Street.
22	24	330	Transportation Products Co. (Del.)	do.	300 Park Avenue.
23	5	65	J. H. Wadsworth	do.	Hotel Lorraine.
24	12	100	Felix M. Warburg	do.	52 William Street.
25	2	20	Harrison Smith	Hartford, Conn.	West Hartford, Conn.
26	7	60	Andrew G. Pierce, Jr.	New Bedford, Mass.	Madison Street.
27	14	900	A. Atwater Kent	Philadelphia, Pa.	4700 Wissahickon Avenue.
28	6	120	Wilson Marshall	Bridgeport, Conn.	Marina Park.
29	2	75	Claude Nolan	Jacksonville, Fla.	1001 Main Street.
30	2	45	Ellis Z. Nutting	New York, N. Y.	Huntington, N. Y.
31	8	90	George J. Baker	Detroit, Mich.	Care Detroit Yacht Club.
32	2	40	Alexander Steer	Perth Amboy, N. J.	Navsluk Avenue, Highlands, N. J.
33	10	225	John S. Phipps	New York, N. Y.	787 Fifth Avenue.
34	35	70	Henry Walters	Baltimore, Md.	5 South Street.
35	5	130	Samuel Untermyer	New York, N. Y.	120 Broadway.
36	2	35	James S. Thompson	Miami, Fla.	2497 Abaco Avenue, Coconut Grove.
37	12	500	William H. Todd	New York, N. Y.	25 Broadway.
38	3		Miss Louise N. Grace	do.	Great Neck, N. Y.
39	2	25	Charles T. Lark	do.	Hackensack, N. J.
40	3	65	Hoy P. Dolson	Baltimore, Md.	Rolay, Md.
41	2	90	Edson W. Briggs	Washington, D. C.	1108 Sixteenth Street NW.
42	7	100	Don Lee	San Francisco, Calif.	1000 Van Ness Avenue.
43	3	85	Victor A. Seales	Philadelphia, Pa.	Atlantic City, N. J.
44	10	900	Barron G. Collier	New York, N. Y.	220 West Forty-second Street.
45	1	40	Augustus Smith	do.	Roselle, N. J.
46	3	85	J. Thorn Willson	do.	477 First Avenue.
47	7	500	H. T. Wikes	Port Huron, Mich.	Saginaw, Mich.
48	4	100	E. Hume Talbot	Washington, D. C.	14 West Kirk Street.
49	2	65	Charles M. Struven	Baltimore, Md.	114 South Frederick Street.
50	5	40	Painless Parker	San Francisco, Calif.	15 Stockton Street.
51			James Crosby Brown	Philadelphia, Pa.	330 Chestnut Street.
52	2	18	Samuel P. Curtis	do.	712 Locust Street.
53	3	25	John H. Elliott	Baltimore, Md.	1202 Garrett Building.
54	0		H. G. S. Noble	New York, N. Y.	42 Broadway.
55	1	20	William J. Rocks	Providence, R. I.	Longmeadow, R. I.
56	14	100	Joseph M. MacDonough	New York, N. Y.	670 Park Avenue.
57	2	100	Ralph E. Barker	Fall River, Mass.	47 Winthrop Street, Taunton, Mass.
58	1	55	Henry R. M. Cook	New York, N. Y.	55 West Forty-fourth Street.
59	13	900	Burns Lyman Smith	Oswego, N. Y.	Byracuse, N. Y.
60	3	280	Frod Roberts	Tampa, Fla.	General Delivery, Fort Myers, Fla.
61	9	63	L. F. Crofoot	Omaha, Nebr.	Omaha National Bank Building.
62	8	350	Merrill B. Mills	New York, N. Y.	Manhattan Club.
63	1	60	George M. Boardman	do.	Englewood, N. J.
64	5	20	Painless Parker	San Francisco, Calif.	15 Stockton Street.
65	2	50	W. J. Pierpont	Savannah, Ga.	711 Whitaker Street.
66	16	800	Arthur H. Marks	New York, N. Y.	677 Fifth Avenue.
67	1	40	George W. Allen, Jr.	New Bedford, Mass.	25 Mapleview Terrace.
68	2	80	Florian B. Rosen	New York, N. Y.	255 Drake Avenue, New Rochelle, N. Y.
69	32		Edward P. Morse, Jr.	do.	80 Broad Street.
70	4	100	Isaac Bacharach	Philadelphia, Pa.	Atlantic City, N. J.

Yachts

Line No.	Official No.	Signal letters	Rig	Name of yacht	Tonnage		Dimensions in feet			When built	Where built
					Gross	Net	Length	Breadth	Depth		
1	203600	KVRP	Ga. s.	Tarolinlae	22	20	60.0	12.2	5.6	1906	Long Island City, N.Y.
2	203760	KVSIH	Ga. s.	Sheila	47	39	56.0	17.9	7.1	1906	West Haven, Conn.
3	201002	KVSN	Ga. s.	Atrlella	25	22	46.2	16.7	6.2	1904	Quincy, Mass.
4	203827	KV'J	St. s.	Florida	276	188	163.3	20.4	11.0	1907	New York, N. Y.
5	203920	KVWM	Ga. s.	Ramallah (composite)	49	30	67.8	18.8	10.3	1907	Bristol, R. I.
6	203966	KVWR	Ga. s.	Whisonne (composite)	40	30	67.8	16.8	10.3	1907	do.
7	203973	KWBW	St. s.	HALCYON	161	109	125.5	18.3	11.1	1907	New York, N. Y.
8	203981	KWBQ	Sch.	Mistral	41	37	64.0	16.7	9.2	1907	Boston, Mass.
9	203990	KWBJ	Ga. s.	Dreamworld	18	12	45.7	12.0	4.0	1907	New Haven, Conn.
10	204018	KWBS	Ga. s.	Mischief	19	13	50.8	12.7	7.2	1907	Boston, Mass.
11	201061	KWBT	Ga. s.	Idaho	24	18	56.5	12.0	5.0	1907	Marblehead, Mass.
12	204060	KWBV	Ol. s.	Alyonne	452	220	155.0	30.0	17.6	1907	Boston, Mass.
13	201083	KWCF	Ga. s.	Flamingo	23	21	41.3	15.2	7.2	1907	Brooklyn, N. Y.
14	201168	KWCT	Ga. s.	Edouardina	41	38	64.4	15.0	6.1	1907	Long Island City, N.Y.
15	33479	KWDC	Ga. s.	Ibaboon	19	18	44.5	14.0	8.8	1888	Boston, Mass.
16	204191	KWDJ	Slp.	Avanger (composite)	34	21	58.0	14.3	9.1	1907	Bristol, R. I.
17	204272	KWDF	Ga. s.	Nootka	17	12	39.0	13.6	5.8	1907	New Haven, Wash.
18	204231	KWFF	Ga. s.	Kwasind	33	28	57.5	12.5	6.2	1907	Philadelphia, Pa.
19	204323	KWFG	Ga. s.	San Toy II	35	29	69.7	13.4	6.5	1907	New York, N. Y.
20	204325	KWFS	Ga. s.	Windward	63	51	70.3	19.5	8.7	1907	do.
21	204387	KWGL	Ga. s.	Wavournen	24	19	51.0	11.6	8.0	1907	New Haven, Conn.
22	204120	KWGM	Ga. s.	Sklbladntr	76	55	90.0	15.8	6.0	1907	Wilmington, Calif.
23	204400	KWHL	Ga. s.	Venture	48	28	71.5	13.1	7.0	1907	South Boston, Mass.
24	204607	KWJB	Ga. s.	Wayfarer	23	10	48.4	12.2	5.5	1907	Boston, Mass.
25	204622	KWJD	St. s.	Adroit	147	100	138.8	15.5	10.3	1907	New York, N. Y.
26	204611	KWJE	Ga. s.	Gannet	28	16	50.0	12.6	4.7	1907	Quincy, Mass.
27	205004	KWNC	Ga. s.	Allegro	101	130	108.4	20.1	12.4	1908	Essington, Pa.
28	106681	KWNT	St. s.	MALAY II	201	111	151.0	20.0	11.2	1899	Chester, Pa.
29	203404	KWPG	Ga. s.	Canoga	19	16	48.7	11.8	6.2	1906	Long Island City, N.Y.
30	205347	KWQG	Ga. s.	Shada	56	42	84.8	15.4	7.0	1908	Boston, Mass.
31	205336	KWQH	Ga. s.	Annaweta	27	27	51.0	12.5	6.0	1908	East Greenwich, R. I.
32	205358	KWQJ	Ga. s.	ASOR II	70	48	120.0	12.6	6.6	1908	City Island, N. Y.
33	205491	KWQK	Ga. s.	CHUBSTINA	123	78	103.3	17.3	9.2	1908	Boston, Mass.
34	205684	KWRL	Ga. s.	DIXIE	65	44	91.5	14.1	8.0	1908	City Island, N. Y.
35	205761	KWRP	St. s.	Pilgrim	18	17	43.9	11.7	5.3	1899	Boston, Mass.
36	213890	KWTP	St. s.	CASIANA	1,227	551	254.0	33.0	18.0	1908	Greenock, Scotland
37	205959	KWTF	Ga. s.	Marj III	85	46	101.3	15.4	8.2	1909	South Boston, Mass.
38	205981	KWTL	St. s.	GYPSEY	105	132	129.4	10.2	10.8	1909	New York, N. Y.
39	213125	KWTM	St. s.	CYTHERA	602	186	192.2	27.6	16.1	1907	Leith, Scotland
40	200001	KWVC	Ga. s.	Polaris	20	25	58.3	15.4	6.0	1903	Bristol, R. I.
41	200078	KWVI	St. s.	Comfort	92	70	80.0	17.5	8.2	1909	do.
42	206207	LBCH	Ga. s.	Arlet	20	22	53.3	11.5	6.2	1909	East Greenwich, R. I.
43	206208	LBCK	Slp.	Kalinga	27	18	40.0	13.0	8.5	1909	Bristol, R. I.
44	206231	LBCKM	Ga. s.	LOUIS	130	88	85.0	18.3	4.2	1909	Seattle, Wash.
45	206235	LBCKN	Ga. s.	Shawna	53	43	73.5	18.0	9.6	1909	Boston, Mass.
46	136385	LBCKS	St. s.	EL PRINERO	102	73	11.5	17.8	8.6	1893	San Francisco, Calif.
47	206317	LBCKD	Ga. s.	Sea Gull	26	20	58.2	12.4	5.4	1909	Greenport, N. Y.
48	206318	LBCKE	Ga. s.	Insep	26	20	58.2	12.4	5.4	1909	do.
49	111331	LBCKG	Slp.	Dolly	17	15	44.8	12.3	6.5	1901	South Boston, Mass.
50	206313	LBCKH	Ga. s.	Shark	30	24	74.2	12.4	7.2	1909	Osterville, Mass.
51	206390	LBCKI	Ga. s.	Alma	124	106	88.7	14.9	7.6	1909	Wilmington, Calif.
52	201209	LBCKJ	Ga. s.	Stroller	46	39	62.5	16.0	4.2	1904	Baltimore, Md.
53	206303	LBCKK	Ga. s.	Wonaloa	104	60	115.2	15.8	9.8	1909	Boston, Mass.
54	206330	LBCKL	Ga. s.	Carnegie	323	246	135.6	32.2	11.8	1909	Brooklyn, N. Y.
55	206348	LBCKM	Ga. s.	Thetis	61	42	60.8	17.6	7.7	1909	Long Branch, N. J.
56	206362	LBCKN	St. s.	VIRINO	269	151	156.5	23.6	12.5	1909	Wilmington, Del.
57	203050	LBCKO	Ga. s.	Cilone	20	18	41.0	14.0	6.0	1905	East Boothbay, Me.
58	206028	LBCKP	Ga. s.	Mohawk (composite)	20	20	49.0	11.0	9.3	1969	Baltimore, Md.
59	206537	LBCKQ	Ga. s.	COMPTONIA	66	46	78.7	14.4	7.1	1969	New York, N. Y.
60	206665	LBCKR	Ga. s.	Thins	23	19	51.0	11.2	6.0	1969	Lynn, Mass.
61	206669	LBCKS	Ga. s.	Vencodor	90	50	83.2	16.9	7.4	1969	Boston, Mass.
62	207107	LBCKT	Slp.	Biluma (composite)	31	21	58.0	14.3	9.1	1910	Bristol, R. I.
63	207271	LBCKU	Ga. s.	Porpoise	36	25	70.0	13.0	5.7	1910	Baltimore, Md.
64	207285	LBCKV	Ga. s.	Black Watch II	77	41	91.4	15.0	7.0	1910	Boston, Mass.
65	207351	LBCKM	Ga. s.	June S.	58	39	77.0	14.5	7.0	1910	South Boston, Mass.
66	207350	LBCKP	Ga. s.	Welcome	43	29	63.3	14.0	7.2	1910	Boston, Mass.
67	207367	LBCKS	Cl. s.	Aloua	650	329	180.1	35.0	17.0	1910	Quincy, Mass.
68	207371	LBCKT	Ga. s.	Pellona	42	33	75.3	12.0	6.6	1910	Boston, Mass.
69	207380	LBCKV	Ga. s.	Rutoini	20	19	60.4	12.0	5.7	1910	New York, N. Y.
70	207387	LBCKW	Ga. s.	MIRAMAR	106	72	106.5	17.1	8.5	1910	do.
71	207388	LBCKX	St. s.	Grayhound	103	70	140.0	13.5	8.7	1910	do.
72	207400	LBCKY	Ga. s.	Isabella II	20	28	52.8	12.2	5.3	1910	do.
73	207401	LBCKG	Ga. s.	The Major	26	22	52.1	12.2	5.1	1910	do.
74	207414	LBCKH	Slp.	Alice	17	14	47.0	12.0	7.0	1910	Boston, Mass.
75	207423	LBCKJ	Ga. s.	Mahana	26	21	55.4	13.4	5.0	1910	Nynck, N. Y.
76	207413	LBCKP	Ga. s.	Calliph	22	15	53.5	11.5	5.2	1910	Chaden, N. J.

Line No.	Crew	Horse-power	Name of owner	Home port	Address of owner
1	1	50	John G. M. Hilton	Albany, N. Y.	39-41 North Pearl Street.
2	2	28	Ulio J. Burke	New Orleans, La.	320 St. Charles St.
3	3	35	W. B. P. Weeks	Salem, Mass.	Bevorly, Mass.
4	18	800	Harron G. Collier	New York, N. Y.	220 West Forty-second Street.
5	3	50	R. H. I. Goddard	Providence, R. I.	60 Power Street.
6	4	50	John L. Saltonstall	Boston, Mass.	60 Congress Street.
7	13	350	Duteo W. Flint	Newport, R. I.	Middletown, R. I.
8	0		Howard E. Perry	Portland, Me.	62 Exchange Street.
9	2	28	William Burghoff	New York, N. Y.	College Point, N. Y.
10	2	15	A. Nelldow	New York, N. Y.	1165 Fifth Avenue.
11	2	25	W. W. Vonsel	Pittsburgh, Pa.	5510 Forbes Street.
12	30	450	H. W. Putnam, jr.	New York, N. Y.	108 Chambers Street.
13	2	18	Hart Darrass	do	130 Grand Place, Arlington, N. J.
14	2	74	R. E. E. De Montluzen	New Orleans, La.	306 Barrone Street.
15	2	18	Ben Ames, jr.	New York, N. Y.	1 Crovo Court.
16	4		W. W. Watson, jr.	Philadelphia, Pa.	1511 Walnut Street.
17	1	25	F. P. Fay	Los Angeles, Calif.	Fay Building.
18	2	50	William S. Grant, jr.	Bar Harbor, Me.	North East Harbor, Me.
19	3	200	Howard E. Perry	Portland, Me.	Cumbecland, Me.
20	0	50	Harry O. Fisher	San Diego, Calif.	Long Beach, Calif.
21	1	25	C. R. Behmick	Los Angeles, Calif.	Pasadena, Calif.
22	0	300	Frank A. Garbutt	do	712 Pantages Building.
23	3	100	William D. Turner	Boston, Mass.	87 Milk Street.
24	2	25	George R. Hill	Tampa, Fla.	St. Petersburg, Fla.
25	10	200	Isaac E. Emerson	Baltimore, Md.	Emerson Hotel.
26	3	50	F. O. White	New York, N. Y.	11 Moore Street.
27	11	360	James Elverson, jr.	Philadelphia, Pa.	1109 Market Street.
28	18	1,100	Mary Wold	Boston, Mass.	Brookline, Mass.
29	2	37	John McE. Howman	New York, N. Y.	Hotel McAlpin.
30	5	140	Charissa B. H. Chapman	Boston, Mass.	73 Long Wharf.
31	1	75	Follows Thompson	New Haven, Conn.	71 College Street.
32	0	600	Frank Donohue	New York, N. Y.	141 Dean Street (H.).
33	7	250	Herman W. Falk	Milwaukee, Wis.	401 Terrace Avenue.
34	0	120	P. A. Rose	New York, N. Y.	30 East Forty-second Street.
35	3	60	Farm and Trades School	Boston, Mass.	Thompson's Island, Boston Harbor, Mass.
36	40	2,500	Edward L. Doheny	Los Angeles, Calif.	Security Building.
37	8	300	J. H. Oberfelder	Chicago, Ill.	110 South Dearborn Street.
38	15	600	I. F. Craig	Los Angeles, Calif.	905 Atlantic Avenue, Long Beach, Calif.
39	30	1,650	Edith Hale Harkness	New York, N. Y.	4 East Sixty-sixth Street.
40	3	80	Howard L. McCarrick	Grand Haven, Mich.	Grand Rapids, Mich.
41	5	75	Herbert W. Hannan	New York, N. Y.	Front and Water Street (B.).
42	1	40	F. V. Killian	Washington, D. C.	518 Thirteenth Street NW.
43	3		W. Cameron Forbes	Boston, Mass.	Westwood, Mass.
44	3	80	Maurice McFicken	Seattle, Wash.	Column Building.
45	5	60	Dr. Beth M. Milliken	New York, N. Y.	951 Madison Avenue.
46	4	250	S. A. Perkins	Tacoma, Wash.	301 Perkins Building.
47	2	60	Phillip Albert Curran	New York, N. Y.	333 Clinton Avenue.
48	21	125	W. Cooper Proctor	Cincinnati, Ohio.	Gwynne Building.
49	3		Morgan Butler	Boston, Mass.	77 Franklin Street.
50	1	80	Harnoy Morgan	Bridgeport, Conn.	Greenwich, Conn.
51	6	170	Wills J. Walker	San Francisco, Calif.	307 Monadnock Building.
52	3	72	Albertson W. Hicks	New York, N. Y.	Roslyn, N. Y.
53	0	500	Charles T. Aldrich	Providence, R. I.	230 Hope Street.
54	12	150	Carnegie Institution	Washington, D. C.	Sixteenth and P Streets NW.
55	2	100	Warren Somers	Philadelphia, Pa.	Atlantic City, N. J.
56	21	1,000	George F. Baker, jr.	New York, N. Y.	2 Wall Street.
57	1	0	J. W. Knowles	New Bedford, Mass.	83 Orchard Street.
58	1	60	R. E. Barry	Washington, D. C.	
59	5	160	Donald A. Harper	Newark, N. J.	East Orange, N. J.
60	2	40	Everett T. House	Hartford, Conn.	Unionville, Conn.
61	5	150	William L. Urshel	Toledo, Ohio.	2036 Collingwood Avenue.
62	0		Leonard Cozzens	New York, N. Y.	420 Lexington Avenue.
63	3	100	Ogden Reid	do	Tribune Building.
64	4	200	J. J. Mantell	do	60 Church Street.
65	4	80	M. E. Singleton	do	802 Military Park Building.
66	3	75	William H. Johns	do	383 Madison Avenue.
67	38	750	Arthur Carliss James	do	Park Avenue and Sixty-ninth Street.
68	5	100	H. Gordon McDougall	Boston, Mass.	19 Lincoln Street.
69	0	40	Reinhard Hall	New York, N. Y.	7822 Twelfth Avenue (H.).
70	7	200	W. B. Armstrong	do	200 Overlook Circle.
71	12	1,200	John A. Harriss	do	611 Fifth Avenue.
72	1	30	Arthur McWaters	do	Freetort, N. Y.
73	1	30	Grace B. Hanson	Baltimore, Md.	Curtis Bay, Md.
74	3		Charles B. Keeler	Bridgeport, Conn.	Darlen, Conn.
75	1	35	William V. Campbell	New York, N. Y.	117 Stanley Avenue, Yonkers, N. Y.
76	2	40	R. J. Luedermann	do	47 Beaumont Street (H.).

Line No.	Official No.	Signal letters	Rtg	Name of yacht	Tonnage		Dimensions In feet			When built	Where built
					Gross	Net	Length	Breadth	Depth		
1	204206	LBMQ	Sch.	La Vinjera	35	35	67.0	17.5	7.3	1907	Docketon, Wash.
2	207432	LBNG	Ga. s.	Nurinah	59	49	66.0	10.0	7.2	1910	Boston, Mass.
3	207540	LBNI	Ga. s.	Lucinda II	41	30	74.5	14.0	0.3	1910	Philadelphia, Pa.
4	207573	LBNK	Ol. s.	Siesta	56	32	70.1	15.2	0.1	1910	Boston, Mass.
5	207587	LBNP	Ga. s.	Kemah	79	54	84.0	18.0	8.7	1910	Camden, N. J.
6	207589	LBNQ	Ga. s.	Queen Mab (composite)	63	49	62.8	17.8	11.4	1910	Bristol, R. I.
7	207597	LBNR	Ga. s.	ACRITY	101	69	111.0	15.0	9.3	1910	Wilmington, Del.
8	207653	LBPO	Ga. s.	Magnet	70	52	95.3	14.9	7.5	1910	Bayonne, N. J.
9	207714	LBPJ	Ga. s.	Josephina II	20	18	44.0	14.0	3.8	1910	Toms River, N. J.
10	207901	LBQI	Ga. s.	Padriya II	95	65	92.0	17.0	8.1	1910	Seattle, Wash.
11	207718	LBQN	Ga. s.	Castida	22	19	45.3	11.9	5.2	1910	Norwalk, Conn.
12	208011	LBQS	Ga. s.	Golden Days	20	71	69.8	18.5	5.2	1910	Camden, N. J.
13	208050	LBQV	Ga. s.	Iteola	33	31	55.5	12.5	5.5	1910	New York, N. Y.
14	208281	LBSK	Ga. s.	Blde-a-wee	41	27	68.6	14.0	5.9	1910	Baltimore, Md.
15	208284	LBSN	Ga. s.	LIDWINA III (bronze)	27	18	77.1	10.0	5.0	1911	New York, N. Y.
16	208306	LBST	Ga. s.	JUNIATA	142	96	126.0	17.1	8.4	1910	do.
17	208468	LBTR	Ol. s.	Elala II	23	15	47.8	13.0	5.5	1911	Bath, Me.
18	208469	LBTS	Ga. s.	Typeo (composite)	46	31	72.0	13.5	7.4	1911	Camden, N. J.
19	208493	LBTV	Slp.	Flying Cloud	28	23	50.0	11.0	0.6	1911	Bristol, R. I.
20	208376	LBVD	Ga. s.	Rosemary	32	26	58.0	13.6	6.0	1909	Quincy, Mass.
21	208463	LBVM	Ga. s.	Atlantis	31	29	60.0	12.6	7.4	1911	Greenport, N. Y.
22	208603	LBVN	Ol. s.	DAUNTLESS	613	412	168.2	33.5	18.5	1911	Port Richmond, N. Y.
23	208617	LBVO	Ga. s.	Ellen	28	19	67.4	12.2	5.0	1911	do.
24	208667	LBVT	Ga. s.	ENCHANTRESS	101	171	118.4	27.1	10.0	1911	Neponset, Mass.
25	208985	LBVW	Ga. s.	Anton Dohrn	45	30	65.3	16.7	7.0	1911	Miami, Fla.
26	208710	LBWF	Ga. s.	Nautilus	19	13	48.1	10.5	5.4	1911	Boston, Mass.
27	208817	LBWM	Ga. s.	Donallo	85	68	99.9	16.7	7.7	1911	Nyack, N. Y.
28	208868	LBWT	Ga. s.	Remilk III	54	40	77.4	14.0	6.4	1911	South Boston, Mass.
29	208876	LCBF	Ga. s.	Charlotte S.	49	41	73.0	14.1	10.0	1911	Stamford, Conn.
30	208867	LCBG	Ga. s.	Flora Del Mar	34	29	64.0	11.1	8.3	1911	do.
31	208897	LCBJ	Ga. s.	Iah	97	70	83.3	17.1	9.8	1911	Camden, N. J.
32	209070	LCBT	Ga. s.	Dixie	27	18	51.1	10.5	6.3	1911	Essington, Pa.
33	209046	LCDH	Ga. s.	Miss Gray Seas	91	61	71.2	18.5	8.4	1911	Camden, N. J.
34	209064	LCDN	Ga. s.	Adare	42	31	69.5	16.7	8.5	1911	Chelsea, Mass.
35	209849	LCDT	Ga. s.	Yankee II	28	27	43.0	10.0	5.7	1909	College Point, N. Y.
36	209201	LCFK	Ga. s.	Frontboudar	18	12	41.5	10.1	5.3	1911	Toms River, N. J.
37	209270	LCFM	Ga. s.	Cella	54	41	67.0	16.5	6.0	1911	New York, N. Y.
38	209305	LCFO	Ol. s.	Alcalda	85	57	92.6	15.3	7.8	1911	Port Jefferson, N. Y.
39	209363	LCFV	Ga. s.	Osprey	50	24	53.9	13.0	5.0	1911	Camden, N. J.
40	209162	LCGM	Ga. s.	Helsa	81	65	91.0	16.0	7.8	1911	Baltimore, Md.
41	209514	LCGW	Ga. s.	Lanal	70	51	71.5	10.7	8.1	1912	Camden, N. J.
42	209519	LCID	Ga. s.	North Wind	93	63	91.8	17.0	8.0	1912	Baltimore, Md.
43	209735	LCIH	Ga. s.	Naya	21	16	51.4	14.5	4.8	1911	Miami, Fla.
44	209625	LCIN	Ga. s.	Flying Scud	22	21	51.5	15.5	5.3	1909	Jay Shore, N. Y.
45	209683	LCIJ	Ga. s.	Scottian	68	49	83.5	15.3	9.0	1912	West Mystic, Conn.
46	209707	LCII	Ga. s.	Fellen	150	102	111.4	18.5	10.1	1912	New York, N. Y.
47	209829	LCIN	Ga. s.	Harracuda	30	27	55.7	10.0	5.0	1912	Marblehead, Mass.
48	209835	LCIP	Ga. s.	Half Moon	18	18	40.0	11.9	5.8	1911	East Greenwile, R. I.
49	209889	LCIV	Ga. s.	Arawak II	91	41	64.5	10.6	8.5	1912	Essington, Pa.
50	209977	LCKJ	Ga. s.	Valein	51	25	49.5	11.1	6.1	1912	West Lynn, Mass.
51	209982	LCKM	Ga. s.	Navigator	54	35	87.0	14.0	6.2	1912	South Boston, Mass.
52	209987	LCKP	Ga. s.	Helen M.	32	23	69.4	11.9	5.0	1912	Boston, Mass.
53	210054	LCKS	Ga. s.	Esolante	62	51	85.2	13.4	7.3	1911	East Port Chester, Conn.
54	210142	LCKV	Ga. s.	Colleen	115	78	89.0	18.5	10.0	1912	Camden, N. J.
55	209020	LCMQ	Ga. s.	Annuray	31	21	58.5	13.2	6.4	1911	Port Clinton, Ohio
56	210329	LCMT	Ga. s.	Esperanza	40	27	63.1	17.2	8.0	1912	Easton, Md.
57	LCNH	Ga. s.	XANPA	181	148	110.0	21.7	13.0	1912	Gosport, England
58	210556	LCOB	Ga. s.	Santanta	94	70	81.8	10.8	5.8	1912	Boston, Mass.
59	210582	LCOP	Ga. s.	Blue Bird	35	21	69.0	12.4	6.7	1911	Port Clinton, Ohio
60	210659	LCOQ	Ga. s.	Mary Ann	64	43	60.0	10.7	8.1	1912	Camden, N. J.
61	210173	LCOI	Ga. s.	Wendameen	35	16	59.2	17.0	8.2	1912	East Boothbay, Me.
62	210819	LCRP	Ga. s.	Lenore	21	16	50.0	14.7	4.3	1912	Miami, Fla.
63	210832	LCRQ	Ga. s.	Ibis	61	43	66.0	10.7	8.1	1912	Camden, N. J.
64	210853	LCRH	Ga. s.	Harracuda	25	17	49.8	14.4	3.7	1912	Miami, Fla.
65	210860	LCSE	Ga. s.	Mavlei	24	20	51.5	11.2	5.9	1912	Port Chester, N. Y.
66	210130	LCOS	Ga. s.	Augusta	93	74	103.0	10.0	0.3	1912	Harrisburg, Tex.
67	211091	LCVB	Ga. s.	Revera	33	25	57.0	14.5	9.2	1913	Bristol, R. I.
68	211095	LCVD	Ga. s.	Barbara	33	25	57.0	14.5	9.2	1913	do.
69	221090	LCVF	Ga. s.	Ibis	33	25	57.0	14.5	9.2	1913	do.
70	221097	LCVG	Slp.	Amilamo	33	25	57.0	14.5	9.2	1913	do.
71	211124	LCVJ	Ga. s.	Stuffed Grouse	29	20	56.5	13.3	6.4	1913	Camden, N. J.
72	211139	LCVK	Slp.	Chlora	33	25	57.0	14.5	9.2	1913	Bristol, R. I.
73	211140	LCVM	Ga. s.	Pleione	33	29	57.0	14.5	9.2	1913	do.
74	211141	LCVN	Ga. s.	Venture	33	31	67.0	14.5	9.2	1913	do.
75	211169	LCVP	Ga. s.	Content	26	20	50.2	11.6	6.6	1913	Camden, N. J.
76	211176	LCVR	Slp.	Carolina	33	25	57.0	14.5	9.2	1913	Bristol, R. I.

Line No.	Crew	Horse-power	Name of owner	Home port	Address of owner
1	5		William G. Norris	Seattle, Wash.	114 Third Avenue.
2	3	110	Frank Burgess	Boston, Mass.	Quincy, Mass.
3	4	150	Amedeo Obici	Norfolk, Va.	Drivers, Va.
4	3	380	C. E. Wheeler	Los Angeles, Calif.	3173 Wilshire Boulevard.
5	6	125	Hiram W. Johnson, Jr.	San Francisco, Calif.	973 Greene Street.
6	5	40	Horace Binney	Newport, R. I.	12 Leroy Avenue.
7	8	600	John B. Mallers, Jr.	Chicago, Ill.	5 South Wabash Avenue.
8	5	400	Charles T. Aldrich	Newport, R. I.	230 Hope Street.
9	0	90	Harrison W. Howell	Wilmington, Del.	824 Washington Street.
10	4	100	J. Wilcox Drake	Los Angeles, Calif.	Pacific Southwest Building.
11	1	27	Frank Kapps	Miami, Fla.	1 South Miami Avenue Road.
12	4	50	James Elverson	Philadelphia, Pa.	Broad and Callowhill Streets.
13	2	50	W. H. Morrison	Cleveland, Ohio.	Ashtabula, Ohio.
14	3	50	Arthur G. Lodowick	Detroit, Mich.	9140 East Jefferson Avenue.
15	1	400	S. B. Egan	Buffalo, N. Y.	Hotel Broedel.
16	11	600	Uzal H. McCarter	New York, N. Y.	Rumson, N. J.
17	7	40	George Fowler	Bridgeport, Conn.	Greenwich, Conn.
18	2	100	Herman A. DeVry	Chicago, Ill.	1111 Center Street.
19	4		Frank B. Draper	New York, N. Y.	41 East Forty-second Street.
20	3	50	Mary P. Carlisle	do.	East Islip, N. Y.
21	2	35	J. J. Schibert	do.	16 West Sixty-second Street.
22	28	320	Herbert W. Hannan	do.	Front and Bridge Streets (N. J.).
23	1	75	Andrew Peterson	do.	1716 East Seventh Street (N. J.).
24	20	125	Morgan Adams	Los Angeles, Calif.	626 South Spring Street.
25	6	50	Carnegie Institution	Washington, D. C.	Sixteenth and P Streets NW.
26	1	30	Dixie Brokerage Co. (Fla.)	Miami, Fla.	108 Southwest North River Drive.
27	0	250	Stedman Fruit Co. (Tex.)	Port Arthur, Tex.	Beaumont, Tex.
28	5	120	Willis Sharpe Kliner	New York, N. Y.	Binghamton, N. Y.
29	2	110	W. H. White	Los Angeles, Calif.	Tustin, Calif.
30	3	100	Asa B. Gardner	Baltimore, Md.	Cockeysville, Md.
31	5	120	Arthur F. Elliot	New York, N. Y.	48 Front Street.
32	2	50	Walter E. Reld	Bath, Me.	Georgetown, Me.
33	4	100	W. E. Davis	Miami, Fla.	125 East Flagler Street.
34	4	40	Allen Tobey	New York, N. Y.	25 Broad Street.
35	2	24	North & East Chartering Corporation (N. Y.)	do.	15 William Street.
36	1	40	Robert P. Huntington	do.	Staatsburg, N. Y.
37	3	70	Lester Humbel	New Orleans, La.	838 Gravier Street.
38	6	600	Ogden L. Mills	New York, N. Y.	3 South William Street.
39	1	50	Clarence Haigh	Boston, Mass.	125 Sargent Street, Winthrop, Mass.
40	7	200	John W. Sanders	Houston, Tex.	Hermann Building.
41	5	100	George J. Shearer	Miami, Fla.	Biscayne Yacht Club.
42	8	250	J. A. Mitchell	Houston, Tex.	3504 Y oakum Boulevard.
43	1	25	Edward E. Greiner	St. Augustine, Fla.	Daytona Beach, Fla.
44	2	21	J. B. Baneroff	Portland, Me.	44 Neal Street.
45	4	40	Stephen Peabody	New York, N. Y.	Southampton, N. Y.
46	10	200	Jesse H. Metcalf	Providence, R. I.	412 Rhode Island Trust Building.
47	2	100	W. J. Crocker	New York, N. Y.	3062 Bainbridge Avenue.
48	2	150	Tad M. Shaw	Grand Haven, Mich.	McMullen Building.
49	3	74	R. Fred Vogel	Los Angeles, Calif.	437 North Vermont Avenue.
50	1	40	William A. Hopkins	Boston, Mass.	4210 High Street.
51	0	250	Clarkson Cowl	New York, N. Y.	20 West Fourteenth Street.
52	1	80	C. B. Hayes	do.	East Hampton, N. Y.
53	5	300	William S. Gubelman	do.	Brooklyn, N. Y.
54	0	100	James H. Cullen	do.	44 West Seventy-seventh Street.
55	0	59	Edward Buker	Chicago, Ill.	1359 Halfway Exchange Building.
56	4	125	H. G. Barkhausen	Milwaukee, Wis.	Green Bay, Wis.
57			Franklin M. Blinger	New York, N. Y.	
58	0	100	Oshorn Howes	Boston, Mass.	Chestnut Hill, Mass.
59	3	150	Lewis Herzog	New York, N. Y.	300 West End Avenue.
60	4	170	J. B. Thompson	Philadelphia, Pa.	Chelton Hotel, Atlantic City, N. J.
61	4	65	Paul C. L'Amercaux	Chicago, Ill.	208 South LaSalle Street.
62	2	33	Gustavus E. Straven	Miami, Fla.	Box 200.
63	3	60	William F. Christie	New York, N. Y.	Hastings on Hudson.
64	2	40	Laurence Crabtree	Miami, Fla.	Palmetto and Third Streets, Fort Lauderdale, Fla.
65	2	40	Henry S. Hutchinson	New Bedford, Mass.	Bay View, Mass.
66	3	200	C. G. Elliot	Houston, Tex.	312 Milan Street.
67	3	35	Luko Vincent Lockwood	New York, N. Y.	105 Broadway.
68	5	20	Henry H. Maxwell	do.	420 Park Avenue.
69	0	80	James O. Hoeyworth	Chicago, Ill.	600 South Michigan Avenue.
70	4	40	W. K. Shaw	Boston, Mass.	160 State Street.
71	2	225	Edward E. Gold	New York, N. Y.	17 Battery Place.
72	5		Chandler Howay	Boston, Mass.	82 Devonshire Street.
73	2	50	Joseph V. Santry	Salem, Mass.	Marblehead, Mass.
74	5	14	William Greenough	New York, N. Y.	72 Wall Street.
75	1	00	Louis H. Yerger	Wilmington, Del.	2008 Boulevard.
76	5		George Nichols	New York, N. Y.	11 Thomas Street.

Yachts

Line No.	Official No.	Signal letters	Rtg	Name of yacht	Tonnage		Dimensions in feet			When built	Where built
					Gross	Net	Length	Breadth	Depth		
1	211177	LCVS	Slp.	Spartan.....	33	25	57.0	14.5	9.2	1913	Bristol, R. I.
2	211182	LCVT	Ga. s.	Whistler.....	23	22	45.3	13.3	8.0	1913	Thomaston, Me.
3	211194	LOWB	Ga. s.	Eleah.....	16	16	51.3	11.2	6.5	1913	do.
4	211195	LOWD	Ga. s.	Sapho.....	16	15	51.3	11.2	6.5	1913	New York, N. Y.
5	211196	LOWF	Seb.	Tecumseh.....	16	16	51.3	11.2	6.5	1913	do.
6	211200	LOWH	Ga. s.	Torintross.....	27	24	50.8	15.2	5.9	1913	do.
7	211225	LOWP	Seb.	Constance.....	46	38	73.0	17.4	9.8	1913	Boston, Mass.
8	211267	LOWY	Ga. s.	Elolse.....	50	44	70.1	18.5	7.2	1913	do.
9	211285	LDBF	Ga. s.	VAGRANT.....	178	134	90.0	24.8	16.0	1913	Bristol, R. I.
10	211330	LDBN	Ga. s.	Barbara II.....	18	14	45.8	11.0	5.6	1912	Tottenville, N. Y.
11	211332	LDBP	Seb.	Alce.....	16	16	51.3	11.2	6.5	1913	New York, N. Y.
12	211427	LDFC	Ga. s.	PANDORA III.....	31	27	57.5	13.7	6.2	1913	Camden, N. J.
13	211479	LDFN	Ga. s.	Alert.....	39	24	74.3	12.0	5.9	1913	Boston, Mass.
14	211503	LDFV	Ga. s.	Pilgrim.....	34	27	59.9	15.0	6.5	1913	New London, Conn.
15	211603	LDFR	Sl. s.	Cresy Jo.....	201	113	149.2	18.0	10.1	1913	Boston, Mass.
16	211638	LDGJ	Ol. s.	SIALIA.....	726	407	206.5	27.0	17.1	1913	Wilmington, Del.
17	211775	LDHK	Ga. s.	Charis II.....	40	27	57.0	16.1	5.7	1913	New York, N. Y.
18	211778	LDHM	Ga. s.	Boomerang III.....	44	37	53.7	17.4	5.1	1913	do.
19	211847	LDHT	Ga. s.	Flamingo.....	84	57	64.0	20.7	8.3	1913	Camden, N. J.
	211903	LDJO	Ga. s.	Laurel.....	19	18	45.3	10.9	4.1	1913	Marblehead, Mass.
21	211909	LDJG	Ga. s.	Sueno.....	57	62	51.8	16.2	3.1	1913	do.
22	116034	LDJK	Ga. s.	Signal.....	14	14	37.7	13.0	6.2	1883	Miami, Fla.
23	116899	LDJN	Ga. s.	West Wind.....	42	29	78.0	13.0	7.2	1899	Piermont, N. Y.
24	211974	LDJP	Ga. s.	Viola II.....	20	10	51.5	17.5	5.2	1914	Baltimore, Md.
25	211981	LDJQ	Ga. s.	Mione.....	32	26	51.2	13.4	5.9	1911	Salisbury, Md.
26	207540	LDJT	Ga. s.	Naudoma.....	51	34	74.5	13.2	5.9	1910	Bayhead, N. J.
27	212057	LDKC	Ga. s.	Florenz.....	8	6	40.0	8.5	3.5	1914	Atlantic City, N. J.
28	212143	LDKQ	Sl. s.	SAELMO.....	303	206	154.5	23.6	12.8	1914	Brooklyn, N. Y.
29	212160	LDKE	Ga. s.	Chiquita.....	16	10	42.0	11.2	5.3	1913	Essington, Pa.
30	212167	LDKT	Slp.	Resolute (composite).....	99	59	91.5	21.1	12.0	1914	Bristol, R. I.
31	212184	LDKV	Ga. s.	Elise.....	29	19	59.9	13.5	6.3	1914	Essington, Pa.
32	212246	LDMB	Ga. s.	FLORENCE.....	109	118	131.7	20.0	9.5	1914	Neponset, Mass.
33	208688	LDMC	Ga. s.	Carlotta.....	44	35	68.6	17.7	7.6	1911	Salisbury, Md.
34	127640	LDMH	Sl. s.	SACHEM.....	117	123	113.3	23.0	12.5	1902	Wilmington, Del.
35	212313	LDMJ	Ga. s.	Winifred II.....	87	59	89.8	16.0	7.7	1914	Boston, Mass.
36	212333	LDMP	Ga. s.	Thuban.....	35	23	63.1	13.1	5.9	1914	Neponset, Mass.
37	212340	LDMQ	Ga. s.	Ensign.....	30	23	61.1	11.3	5.7	1914	West Lynn, Mass.
38	212423	LDNC	Sl. s.	STELLARIS.....	339	230	166.0	24.0	12.6	1914	New York, N. Y.
39	212430	LDNQ	Ga. s.	Joan.....	18	14	42.0	10.9	5.5	1911	West Lynn, Mass.
40	212510	LDNJ	Ga. s.	Marilda.....	58	45	79.0	16.1	6.4	1914	Greenport, N. Y.
41	202511	LDNK	Ga. s.	Marold.....	35	24	97.0	12.5	4.5	1914	Port Clinton, Ohio.
42	212514	LDNP	Ga. s.	Framalin.....	43	29	50.7	16.4	5.4	1914	Monroe, Fla.
43	212827	LEBH	Ga. s.	Celerity.....	24	16	50.0	10.3	4.3	1914	Port Clinton, Ohio.
44	212904	LEGS	Ga. s.	Crescens.....	41	28	61.7	12.8	5.6	1915	do.
45	211435	LEGO	Ga. s.	Indian.....	62	62	62.5	16.3	7.7	1913	New York, N. Y.
46	213016	LEHO	Ga. s.	CAPTIVA.....	279	218	129.7	21.2	7.9	1915	do.
47	213028	LEHJ	Ga. s.	Diablo (composite).....	27	27	52.1	14.1	9.3	1915	Bristol, R. I.
48	213128	LEHB	Ga. s.	SYBILLA III.....	103	70	115.1	14.2	8.2	1915	City Island, N. Y.
49	213133	LEHC	Ga. s.	Dielsadce.....	45	31	53.2	17.0	5.2	1914	Miami, Fla.
50	213277	LEHD	Sl. s.	SUNP.....	397	270	160.0	24.0	13.3	1898	Leth, Scotland.
51	213287	LEHT	Ga. s.	Partidge.....	36	24	52.5	11.4	6.0	1915	Hyrton, Wash.
52	213242	LEHV	Ga. s.	Rosalie IV.....	26	21	51.6	13.1	5.0	1915	Boston, Mass.
53	213293	LEKQ	Ga. s.	Zahna.....	75	58	79.7	20.7	9.8	1915	Hay Shore, N. Y.
54	213212	LEKM	Ga. s.	Eldora.....	71	56	80.7	11.7	5.4	1915	Boston, Mass.
55	213334	LEKP	Ga. s.	Akhar.....	25	12	72.2	11.7	5.4	1915	Morris Heights, N. Y.
56	213395	LEKV	Ga. s.	NABIN.....	50	47	74.6	16.9	7.6	1915	Camden, N. J.
57	213481	LEMJ	Ga. s.	Lismoro.....	27	23	43.0	10.3	6.5	1915	Boston, Mass.
58	213407	LEMN	Ga. s.	Harival.....	60	47	81.0	15.4	6.6	1915	Brooklyn, N. Y.
59	213412	LEMR	Ga. s.	Saona III.....	30	24	62.0	15.5	9.3	1915	Port Jefferson, N. Y.
60	213535	LEMW	Ga. s.	Muncekn.....	28	22	57.5	11.9	5.6	1915	East Hoothbay, Me.
										1915	Neponset, Mass.
61	213614	LENW	Ga. s.	Starland.....	44	30	71.0	18.4	6.6	1915	Salisbury, Md.
62	213616	LEPD	Sl. s.	WITLEAWAY.....	421	225	166.2	24.3	9.6	1915	Philadelphia, Pa.
63	213623	LEPO	Ga. s.	Lorow.....	19	17	37.0	13.3	4.6	1914	Camden, N. J.
64	213709	LEPS	Ga. s.	Delphina.....	17	16	37.8	11.0	4.7	1915	Atlantic City, N. J.
65	213710	LEPV	Ga. s.	Miakka.....	20	19	40.0	13.3	4.6	1915	Camden, N. J.
66	213723	LEPW	Ga. s.	Dorinda.....	82	71	73.0	18.1	8.5	1915	do.
67	213797	LEQW	Ga. s.	Weona II.....	70	73	58.2	17.1	5.8	1915	St. Augustine, Fla.
68	213855	LERP	Ga. s.	Ruthum.....	32	22	51.0	14.2	4.9	1915	Miami, Fla.
69	213905	LEST	Ga. s.	Hopetill.....	95	78	90.7	16.3	8.5	1916	New York, N. Y.
70	213913	LESW	Ga. s.	Pioneer.....	209	172	111.7	22.0	6.1	1916	Camden, N. J.
71	213914	LETB	Ga. s.	Amanda.....	67	63	64.5	15.8	6.6	1916	East Greenwich, R. I.
72	205543	LETC	Ga. s.	Vlator.....	69	40	89.3	14.1	8.5	1908	Boston, Mass.
73	213966	LETV	Ga. s.	Memory.....	22	22	51.0	14.4	8.0	1910	Bristol, R. I.

Yachts

111

Line No.	Crew	Horse-power	Name of owner	Home port	Address of owner
1	5		Herbert W. Hanan	New York, N. Y.	Bridge and Front Streets (H.).
2	2	21	Walter F. Seymour	Providence, R. I.	Barrington, R. I.
3	3	20	Egbert Maxham	New York, N. Y.	52 Cedar Street.
4	2	40	James R. Jewett	Boston, Mass.	Cambridge, Mass.
5	2		Julian Armstrong	Chicago, Ill.	400 North Michigan Avenue.
6	3	35	Joseph H. Choong, Jr.	New York, N. Y.	60 Wall Street.
7	8		Seward Prosser	do.	16 Wall Street.
8	4	20	John C. Piyor	San Francisco, Calif.	558 Sacramento Street.
9	15	100	Harold E. Vanderbilt	New York, N. Y.	469 Lexington Avenue.
10	3	50	William E. Paulson	do.	70 Second Avenue (B.).
11	2		Stuart D. Lansing	Capo Vincent, N. Y.	Chatham, N. Y.
12	1	50	Arthur T. Vance	New York, N. Y.	Port Washington, N. Y.
13	5	360	George E. Colman	do.	66 West Fifty-third Street.
14	4	70	G. W. Forsberg	Washington, D. C.	Elgh and Water Streets SW.
15	15	2,300	Russell A. Alger	New York, N. Y.	Broadway and Sixty-first Street.
16	31	1,600	A. N. Andrews Investment Corporation (Del.)	do.	17 East Forty-fifth Street.
17	2	30	Charles H. Harris	Bridgeport, Conn.	Norwalk, Conn.
18	2	45	H. T. Carlyle	Savannah, Ga.	616 West Thirty-seventh Street.
19	3	100	David Itumsey	New York, N. Y.	44 Wall Street.
20	1	60	Sylvester J. Kraus	do.	535 West One hundred and thirty-third Street.
21	4	265	J. C. Henderson	Chicago, Ill.	Southmour Hotel.
22	2	28	William W. Varney	Baltimore, Md.	710 North Carey Street.
23	2	75	Murray E. Baker	New York, N. Y.	1949 East Twenty-second Street (B.).
24	3	37	J. C. Benz	Boston, Mass.	10 South Street.
25	2	35	Edwin H. Clark	Bangor, Me.	Corinna, Me.
26	2	390	Carl F. Setz	St. Louis, Mo.	620 Chestnut Street.
27	1	225	G. H. Clamer	Philadelphia, Pa.	129 South Berkley Avenue, Atlantic City, N. J.
28	20	1,090	William H. Todd	New York, N. Y.	25 Broadway.
29	1	21	E. E. Bishop	Tampa, Fla.	Bradentown, Fla.
30	13		E. Walter Clark	Philadelphia, Pa.	321 Chestnut Street.
31	2	35	Joseph def. Junkin, Jr.	New York, N. Y.	7 West Forty-fourth Street.
32	10	400	Julian F. Detmer	do.	Tarrytown, N. Y.
33	4	50	J. C. LeBourgeois	New Orleans, La.	1525 State Street.
34	18	1,200	Holand L. Taylor	Philadelphia, Pa.	1421 Chestnut Street.
35	3	200	Sunny Point Packing Co. (Wash.)	Ketchikan, Alaska	
36	3	75	S. W. Richmoro	New York, N. Y.	52 Broadway.
37	2	70	T. J. Cousins	do.	373 DeKalb Avenue (B.).
38	10	1,099	Stella Ford Schlotman	Detroit, Mich.	1020 Ford Building.
39	2	37	R. L. Davis	Tampa, Fla.	Box 1313.
40	4	70	Harry F. Hubers	New York, N. Y.	131 East Eighty-third Street.
41	6	254	L. K. Liggett	Boston, Mass.	63 Leon Street, Roxbury, Mass.
42	2	75	Clarkson Coal & Dock Co. (Del.)	St. Paul, Minn.	Morehans National Bank Building.
43	2	220	C. S. Cummings	Philadelphia	Atlantic City, N. J.
44	2	100	Charles Coryell	Port Huron, Mich.	Bay City, Mich.
45	4	120	James E. Whitlin	Boston, Mass.	North Uxbridge, Mass.
46	13	150	Payno Whitney	New York, N. Y.	14 Wall Street.
47	2	25	W. W. Pedder	Los Angeles, Calif.	3801 West Seventh Street.
48	8	400	Jno. F. Betz, 3d.	Philadelphia, Pa.	Malvern, Pa.
49	3	18	James H. Baker	St. Augustine, Fla.	Dunton, Fla.
50	27	650	Schlusaf Commercial Corporation (N. Y.)	New York, N. Y.	522 Fifth Avenue.
51	1	40	Alaska Packers Association (Calif.)	San Francisco, Calif.	111 California Street.
52	1	100	Harvey W. Dobbins	New York, N. Y.	Box 430, Red Bank, N. J.
53	5	80	A. M. Andrews	do.	17 East Forty-fifth Street.
54	5	90	Sanitary District of Chicago (Ill.)	Chicago, Ill.	910 South Michigan Avenue.
55	3	600	Samuel I. Davis	New Bedford, Mass.	725 Pleasant Street.
56	4	280	William H. Woodin	New York, N. Y.	105 Broadway.
57	2	25	John L. Cannon	Cleveland, Ohio.	Terminal Tower Building.
58	1	100	Jeanette Dwight Bliss	New York, N. Y.	0 East Sixty-eighth Street.
59	5	30	Charles M. Brooks	do.	10 Thomas Street.
60	2	50	C. A. Russell	Toledo, Ohio.	1000 Second National Bank Building.
61	7	50	Charles S. Gerth	New Orleans, La.	4 Milan Place.
62	18	1,600	Harry Payne Whitney	New York, N. Y.	120 Broadway.
63	1	20	Henry Harrison Lewis	Washington, D. C.	Wilkins Building.
64	1	150	Eugene Wynfield	Philadelphia, Pa.	Atlantic City, N. J.
65	2	21	Louis Calder	Tampa, Fla.	Punta Gorda, Fla.
66	3	120	Mary P. Lloyd	Philadelphia, Pa.	401 East Maple Avenue, Merchantville, N. J.
67	4	50	F. W. Denton	St. Augustine, Fla.	Daytona Beach, Fla.
68	2	70	Waverly P. Cohen	New York, N. Y.	225 West Thirty-fourth Street.
69	2	150	O. A. Henry	San Francisco, Calif.	405 Sansome Street.
70	6	300	Summer Ballard	New York, N. Y.	10 East Seventy-ninth Street.
71	2	70	John J. Hanson	do.	Jersey City, N. J.
72	6	100	Miltland Alexander	Rockland, Me.	Islesboro, Me.
73	4	30	Bancroft C. Davis	Washington, D. C.	2110 Wyoming Avenue NW.

Line No.	Official No.	Signal letters	Hlg	Name of yacht	Tonnage		Dimensions in feet			When built	Where built
					Gross	Net	Length	Breadth	Depth		
1	213967	LFTW	Slp.	Cockatoo.....	22	22	51.0	14.4	8.6	1916	Bristol, R. I.
2	213968	LFBV	Slp.	Jessica.....	22	22	51.0	14.4	8.6	1916	do
3	213969	LFCV	Slp.	Katharina.....	22	22	51.0	14.4	8.6	1916	do
4	213970	LFDV	Slp.	Typhoon.....	22	22	51.0	14.4	8.6	1916	do
5	213971	LFEV	Slp.	Mistral.....	22	22	51.0	14.4	8.6	1916	do
6	213972	LFEV	Slp.	Pampero.....	22	22	51.0	14.4	8.6	1916	do
7	213973	LFEV	Slp.	Banshee.....	22	22	51.0	14.4	8.6	1916	do
8	213974	LFEV	Slp.	Bowdy.....	22	22	51.0	14.4	8.6	1916	do
9	213975	LFEV	Slp.	Shawana.....	22	22	51.0	14.4	8.6	1916	do
10	213976	LFEV	Slp.	Squaw.....	22	22	51.0	14.4	8.6	1916	do
11	213977	LFEV	Ga. s.	Marlee.....	22	20	51.8	14.4	8.6	1916	do
12	213985	LFVR	Ga. s.	Flodor II.....	24	20	60.0	10.5	5.0	1916	Stamford, Conn.
13	214001	LFVT	Ga. s.	Absegami.....	63	42	70.8	16.2	5.7	1916	New York, N. Y.
14	214002	LFVW	Ga. s.	Josephine.....	31	23	52.8	13.5	5.4	1916	do
15	214003	LFWD	Ga. s.	CLEOPATRA'S BARGE II.....	128	123	67.0	23.7	16.2	1916	Bristol, R. I.
16	214010	LFWG	Ga. s.	Shadow.....	23	22	40.0	12.4	5.7	1916	do
17	214010	LFWH	Ga. s.	Vigilant.....	30	24	58.5	14.2	5.5	1916	Camden, N. J.
18	214038	LFWQ	Sl. s.	WINCHESTER.....	411	213	219.6	21.0	11.3	1916	Bath, Me.
19	214070	LGBK	Ga. s.	Karibon.....	41	36	54.2	15.6	5.7	1916	Miami, Fla.
20	214160	LGCJ	Ol. s.	HOSINCO.....	91	40	88.0	15.0	7.8	1916	Wilmington, Del.
21	214170	LGCN	Ga. s.	OSella.....	74	47	83.4	16.1	8.3	1916	Port Clinton, Ohio
22	214198	LQCT	Ga. s.	Caleritas.....	26	17	60.2	11.4	4.9	1916	New York, N. Y.
23	214261	LQDN	Ga. s.	Mammy.....	30	22	52.4	18.8	3.5	1916	Washington, N. C.
24	214278	LQDS	Ga. s.	Bee.....	31	20	61.0	13.0	5.6	1916	Lynn, Mass.
25	214281	LQDT	Ol. s.	SABALO.....	204	109	131.3	19.5	10.4	1916	Boston, Mass.
26	214293	LQDW	Ga. s.	PASTIME.....	24	16	53.3	12.4	4.5	1916	Camden, N. J.
27	214225	LQFO	Ga. s.	Magistrate.....	44	40	59.3	15.0	7.0	1916	Bristol, R. I.
28	214320	LQFN	Ga. s.	El Tejado.....	85	72	95.6	17.5	9.0	1916	Stamford, Conn.
29	214320	LQFQ	Ga. s.	Tibiron.....	35	24	63.8	12.8	6.7	1905	San Francisco, Calif.
30	214461	LQJS	Ga. s.	Pattina.....	31	21	59.5	12.0	5.8	1916	Stamford, Conn.
31	214578	LQND	Ga. s.	Osceola II.....	19	17	48.3	12.0	4.0	1905	New York, N. Y.
32	214601	LQNR	Ga. s.	Jano VI.....	63	43	67.5	17.3	8.2	1916	Camden, N. J.
33	214650	LQPN	Ga. s.	Elf.....	22	15	52.0	12.2	4.8	1917	Atlantic City, N. J.
34	214678	LQPD	Ga. s.	Chieftain.....	159	108	100.0	20.7	9.8	1917	Camden, N. J.
35	214728	LQRF	Ga. s.	Quidoveer.....	33	22	73.3	11.7	5.6	1912	Madisonville, La.
36	214720	LQRH	Ga. s.	Gluckslyvor.....	20	7	50.9	10.0	5.1	1916	do
37	213848	LQRM	Ga. s.	CLAN.....	67	59	79.6	16.5	6.2	1915	New York, N. Y.
38	214770	LQSB	Ga. s.	Cavaller.....	43	27	67.4	15.0	5.7	1910	New Orleans, La.
39	214782	LQSO	Ga. s.	Tagliani.....	44	34	70.0	13.6	5.7	1913	do
40	214941	LQTB	Ga. s.	Yeda.....	37	30	68.8	17.8	6.2	1917	Atlantic City, N. J.
41	214864	LQTY	Ga. s.	Sea Lady.....	22	21	56.2	11.2	5.3	1917	Bristol, R. I.
42	214865	LQTK	St. s.	Navette.....	75	51	110.5	14.1	7.0	1917	do
43	214934	LQWH	(In. s.)	Sunshine.....	64	55	65.9	16.4	7.0	1917	Brooklyn, N. Y.
44	214934	LQWM	Ga. s.	Wetha.....	63	26	73.5	14.8	7.1	1912	Port Clinton, Ohio
45	157578	LQWV	Ga. s.	Dione.....	18	15	42.5	14.2	5.6	1900	Baltimore, Md.
46	214991	LHHJ	Ga. s.	Sachem.....	77	52	84.8	16.2	7.7	1917	Port Clinton, Ohio
47	211430	LHCN	Ga. s.	Nymph.....	41	27	57.5	14.5	6.1	1913	do
48	127390	LHDW	Ga. s.	Evlan.....	28	25	51.2	17.2	5.0	1899	Tottenville, N. Y.
49	215156	LHQB	Ga. s.	Trillora II.....	63	43	88.5	13.9	6.0	1917	Boston, Mass.
50	215157	LHQD	Ga. s.	Norconian.....	130	98	100.3	21.7	8.7	1917	do
51	215175	LHQN	Ga. s.	Presquo Islo.....	78	53	84.0	15.8	6.7	1917	Port Clinton, Ohio
52	215176	LHQP	Ga. s.	Harmony.....	28	15	64.1	11.4	4.9	1916	do
53	215181	LHQ8	Ga. s.	La Mer.....	40	20	65.7	12.2	6.8	1917	Boston, Mass.
54	215231	LHJS	Ga. s.	Leonlo.....	161	111	100.0	20.7	9.8	1917	Camden, N. J.
55	211206	LHKD	Ga. s.	Onrust.....	23	20	59.6	11.7	5.9	1910	East Greenwich, R. I.
56	215243	LHKD	Ga. s.	Isidalea (composite).....	56	46	63.9	17.2	7.2	1917	Bristol, R. I.
57	215237	LHKQ	Ga. s.	Gertrude.....	17	12	37.8	11.1	5.3	1914	Port Clinton, Ohio
58	215340	LHMS	Ga. s.	Polly.....	47	22	77.2	14.0	6.1	1917	Wisconsin, Mo.
59	215364	LHNS	Ga. s.	Riposo.....	19	18	40.0	13.3	4.6	1917	Camden, N. J.
60	215367	LHNK	Ga. s.	Banwan.....	210	174	107.6	20.0	15.1	1917	Rosario, Wash.
61	215373	LHNR	Ga. s.	Romance.....	28	23	60.0	11.2	5.8	1917	Bristol, R. I.
62	215102	LHNP	Ga. s.	Hier-Ho.....	16	12	43.0	10.5	5.6	1911	Toms River, N. J.
63	215127	LHPV	Slp.	Georgia.....	16	16	49.2	12.0	6.0	1917	City Island, N. Y.
64	215128	LHPW	Slp.	Nimbus.....	16	16	49.2	12.0	6.0	1917	do
65	215129	LHPB	Slp.	Vanna.....	16	16	49.2	12.0	6.0	1917	New York, N. Y.
66	215132	LHPQ	Ga. s.	Sinatra.....	61	37	85.2	20.4	6.2	1917	East Boothbay, Me.
67	215196	LHRT	Slp.	Gray Dawn.....	16	16	49.2	12.0	6.0	1917	City Island, N. Y.
68	215197	LHRY	Slp.	Mirago.....	16	16	49.2	12.0	6.0	1917	do
69	215372	LHFK	Ga. s.	Margaret O.....	24	22	49.5	11.8	7.6	1916	Weymouth, Nova Scotia
70	215778	LJGC	Ga. s.	Cinderella.....	56	38	71.8	15.0	6.4	1917	Sound Beach, Conn.
71	269397	LJHQ	Ga. s.	Onelia.....	97	94	80.5	16.5	8.8	1911	Muskegon, Mich.
72	215871	LJMF	Ga. s.	Hibiscus.....	157	141	93.6	20.4	8.0	1917	Holly Hill, Fla.
73	216013	LJRQ	Ga. s.	Gulardo.....	65	37	82.0	15.5	6.1	1917	San Francisco, Calif.

Yachts

113

Line No.	Crew	Horse-power	Name of owner	Home port	Address of owner
1	3		Amory Coolidge.....	Boston, Mass.....	160 State Street.
2	3		E. D. Morgan, sr.....	New York, N. Y.....	25 West Forty-third Street.
3	3		Thomas H. Shepard.....	Boston, Mass.....	201 Devonshire Street.
4	1		Godfrey Leslie.....	New York, N. Y.....	49 Wall Street.
5	2		William B. Bell.....do.....	635 Fifth Avenue.
6	3		Charles J. Harding.....	Boston, Mass.....	77 Franklin Street.
7	2		H. Godfrey Leslie.....	New York, N. Y.....	49 Wall Street.
8	2		Holland S. Dnell.....do.....	Larchmont, N. Y.
9	4		William B. Bell.....do.....	635 Fifth Avenue.
10	2		Fredorlek R. Kellogg.....	Rockland, Me.....	Dark Harbor, Me.
11	2	20	Edward W. Goss.....	New London, Conn.....	129 Prospect Street, Waterbury, Conn.
12	2	200	E. C. Caldwell.....	New York, N. Y.....	New Rochelle, N. Y.
13	3	130	M. Alpern.....	Philadelphia, Pa.....	Caro American Engineering Co.
14	2	65	Anton Hulman.....	Evansville, Ind.....	Terro Haute, Ind.
15	14	100	Francis B. Crownshield.....	Tampa, Fla.....	Bocogrande, Fla., General Delivery.
16	2	40	Isaac B. Merriman.....	Providence, R. I.....	Nyatt Point, Harrington, R. I.
17	2	60	Samuel L. Kent.....	Philadelphia, Pa.....	Lansdowne, Pa.
18	15	810	Vincent Astor.....	New York, N. Y.....	23 West Twenty-sixth Street.
19	2	33	Augusta Lyon.....do.....	61 Broadway.
20	4	250	Robert H. Morse.....	Chicago, Ill.....	900 South Wabash Avenue.
21	5	160	Marlon S. Livingstone.....	Detroit, Mich.....	Grosse Pointe, Mich.
22	5	60	Bertram E. Cox.....	Salem, Mass.....	Swampscott, Mass.
23	1	19	Edmund Heard.....	Newport News, Va.....	Care Yacht Mammy.
24	3	100	Allan MacFarlin.....	New York, N. Y.....	25 Madison Avenue.
25	17	705	Van Lear Black.....	Baltimore, Md.....	Fidelity Building.
26	2	210	John W. Hubbard.....	Pittsburgh, Pa.....	Colonial Place.
27	3	80	Harold S. Vanderbilt.....	New York, N. Y.....	466 Lexington Avenue.
28	6	125	Laurence R. Wilder.....do.....	165 Broadway.
29	2	125	Conrad Nagel.....	Los Angeles, Calif.....	Beverly Hills, Calif.
30	4	800	Louis Phillips.....	New York, N. Y.....	3415 Broadway.
31	1	25	Henry A. La Chicotte.....do.....	Waverly Mills, S. C.
32	4	100	A. W. Brown.....	Miami, Fla.....	Stuart, Fla.
33	2	300	O. Warner Stork.....do.....	Care Palm Beach Yacht Club.
34	9	250	Albert B. Dick.....	Chicago, Ill.....	1650 North State Parkway.
35	3	110	A. Arzpuyan.....	Miami, Fla.....	Palm Beach, Fla.
36	1	300	G. A. Diassellis.....	New Orleans, La.....	2625 South Carrollton Avenue.
37	6	60	James T. Patterson.....	Bridgport, Conn.....	Millford, Conn.
38	2	150	Victor Canors.....	New Orleans, La.....	1216 Napoleon Avenue.
39	2	70	Simon Wels.....do.....	817 Grayler Street.
40	1	60	James M. Morton.....	Fall River, Mass.....	484 Highland Avenue.
41	1	60	Henry A. W. Wood.....	New York, N. Y.....	25 Madison Avenue.
42	10	500	J. P. Morgan.....do.....	23 Wall Street.
43	2	280	Louis Kaiser.....do.....	322 Central Park West.
44	3	230	Williamson Vencer Co. (Md.).....	Baltimore, Md.....	Baltimore and Eighth Streets.
45	3	15	William Lawton.....	Albany, N. Y.....	Kingston, N. Y.
46	4	180	H. S. Leyman.....	Cincinnati, Ohio.....	630 Walnut Street.
47	1	65	F. S. Willock.....	Rockland, Me.....	Islesboro, Me.
48	2	25	Charles S. Ullman.....	Los Angeles, Calif.....	Balboa, Calif.
49	5	440	S. H. Guggenheim.....	New York, N. Y.....	120 Broadway.
50	7	200	Rox B. Clark.....	Los Angeles, Calif.....	628 South Hill Street.
51	4	180	Theodore Krumm.....	Tampa, Fla.....	Villa Rosa Park, Fla.
52	3	350	Samuel H. Gillespie.....	New York, N. Y.....	6 Fletcher Street.
53	4	400	Ethel C. Davies.....	Washington, D. C.....	3014 Military Road, Chevy Chase, Md.
54	8	300	Murray Guggenheim.....	New York, N. Y.....	120 Broadway.
55	2	65	W. Jule Dny.....do.....	42 Broadway.
56	3	90	Alcan Hirsch.....do.....	271 Madison Street.
57	2	100	Newton H. Neustadter.....	San Francisco, Calif.....	62 First Street.
58	3	230	D. M. Edwards.....	Oswego, N. Y.....	953 James Street, Syracuse, N. Y.
59	2	24	Otto R. Saint.....	New York, N. Y.....	52 Broadway.
60	1	130	Robert Moran.....	Seattle, Wash.....	Rosario, Wash.
61	3	400	George Woodruff.....	Chicago, Ill.....	134 South La Salle Street.
62	1	40	V. B. Mooray.....	Detroit, Mich.....	3524 West Warren Avenue.
63	3		H. Earl Kimball.....	Providence, R. I.....	142 Angell Street.
64	3		Charles Iano Poor.....	New York, N. Y.....	Dering Harbor, N. Y.
65	3		James B. Ford.....do.....	12 West Forty-fourth Street.
66	4	75	T. E. Hanchett.....	San Francisco, Calif.....	Kohl Building.
67	3		Phillip H. Johnson.....	Philadelphia, Pa.....	1608 Pine Street.
68	2		Robert A. Mahlstend.....	New York, N. Y.....	New Rochelle, N. Y.
69	2	60	William J. Rooks.....	Providence, R. I.....	Warwick, R. I.
70	3	160	W. F. Fletcher.....	Chicago, Ill.....	708 Western Avenue, Joliet, Ill.
71	5	260	M. H. Alworth.....	Duluth, Minn.....	1607 Alworth Building.
72	6	100	John F. Archbold.....	New York, N. Y.....	26 Broadway.
73	5	340	Northway Securities Co. (Calif.).....	Los Angeles, Calif.....	1237 Pacific Mutual Building.

Yachts

Line No.	Official No.	Signal letters	Rtg	Name of yacht	Tonnage		Dimensions in feet			When built	Where built
					Gross	Net	Length	Breadth	Depth		
1	216151	LKMG	Ga. s.	Student Prince.....	41	36	62.8	12.1	5.1	1911	North Tonawanda, N. Y.
2	216527	LMBS	Ga. s.	Cavaller.....	35	32	65.3	13.0	6.5	1918	East Greenwich, R. I.
3	214777	LMFN	Ga. s.	Cladly.....	193	150	101.2	20.6	7.3	1917	New York, N. Y.
4	216692	LMHR	Ga. s.	Wanda II.....	24	10	57.8	11.5	5.2	1912	Muskegon, Mich.
5	217044	LNQP	Ga. s.	Vellron.....	91	62	87.2	18.1	8.4	1918	New York, N. Y.
6	217005	LNHM	Ga. s.	Roclnante.....	404	280	142.8	33.4	12.0	1916	East Boothbay, Me.
7	214340	LPBN	Ga. s.	Islander.....	25	23	48.0	12.0	5.5	1916	East Greenwich, Conn.
8	208610	LQPK	Ga. s.	Peggy.....	68	64	64.4	16.0	6.0	1911	Mantlowoc, Wis.
9	218005	LRDJ	Ga. s.	Memory.....	36	28	62.0	11.3	4.9	1911	Bristol, R. I.
10	218193	LRJS	Ga. s.	Truant.....	20	13	55.9	10.5	4.0	1894	Morris Heights, N. Y.
11	218211	LRKJ	Ga. s.	Do Grasso.....	50	41	78.5	12.7	7.8	1918	Noponset, Mass.
12	218218	LRMY	St. s.	Martresso.....	100	68	110.6	15.4	8.5	1910	Bristol, R. I.
13	218327	LRQO	Ga. s.	Seyolyn.....	52	27	78.8	13.8	6.8	1919	Seattle, Wash.
14	218543	LSBQ	Ga. s.	Gypsy.....	28	19	63.6	11.3	5.0	1919	Bristol, R. I.
15	218604	LSDJ	Ga. s.	Sunflower.....	62	42	68.8	17.0	7.5	1910	do
16	218685	LSGT	Ga. s.	Alliancla.....	18	12	45.5	12.4	5.2	1910	Toms River, N. J.
17	218748	LSKP	Ga. s.	Siesta.....	132	114	89.6	19.5	8.0	1919	Holly Hill, Fla.
18	218740	LSKQ	St. s.	Areturus.....	2,478	1,474	268.3	40.2	23.2	1919	Bellingham, Wash.
19	218989	LTGV	Ga. s.	Tramp.....	33	28	47.5	14.0	6.7	1910	Camden, N. J.
20	219038	LTGN	Ga. s.	Harmony.....	149	90	90.3	21.0	7.9	1910	Port Myers, Fla.
21	219190	LTNV	Ga. s.	Alexandrea.....	33	28	47.5	14.0	6.7	1910	Camden, N. J.
22	219191	LTNW	Ga. s.	Elisara.....	33	28	47.5	14.0	6.7	1910	do
23	219193	LTPH	Ga. s.	Lonfalong.....	33	28	47.5	14.0	6.7	1919	do
24	219290	LTPV	Ga. s.	Zigan.....	33	28	47.5	14.0	6.7	1919	do
25	219326	LVBID	Ga. s.	Sonora.....	61	63	57.3	16.0	6.5	1919	Holly Hill, Fla.
26	219424	LVEFJ	Ga. s.	Sangamo.....	81	67	75.8	17.5	8.4	1919	Camden, N. J.
27	219426	LVEFK	Ga. s.	Kingfisher.....	81	67	75.8	17.5	8.4	1920	do
28	219427	LVEFM	Ga. s.	Iona II.....	81	67	75.8	17.5	8.4	1919	do
29	219475	LVIHK	Ga. s.	Helen Louise.....	33	28	47.5	14.0	6.7	1920	do
30	219580	LVPQ	Ga. s.	Sarita.....	176	102	94.3	22.0	6.3	1920	East Boothbay, Me.
31	219764	LWBT	Ol. s.	Apprentice.....	240	167	138.1	20.2	11.8	1920	New York, N. Y.
32	219797	LWCT	Ga. s.	Fortuna.....	105	85	69.8	19.4	7.3	1920	South Jacksonville, Fla.
33	219815	LWDQ	Ol. s.	LYNDONIA.....	812	389	210.2	30.1	15.8	1920	New York, N. Y.
34	219926	LWJK	Ga. s.	Katedna.....	22	19	51.5	14.2	6.8	1920	Seattle, Wash.
35	220003	LWMP	Ga. s.	OHONKARA.....	120	101	98.0	23.5	15.5	1920	Bristol, R. I.
36	220004	LWMP	Ga. s.	Tara.....	46	31	77.0	12.0	5.0	1920	do
37	220020	LWNH	Ga. s.	Gloria.....	26	22	52.3	11.6	6.0	1920	Seattle, Wash.
38	220075	LWPG	Ga. s.	Charlou.....	27	18	64.0	11.5	4.8	1920	Bristol, R. I.
39	220121	LWQJ	Ga. s.	Adventuress.....	44	36	60.4	15.0	5.6	1917	Camden, N. J.
40	219887	LWQM	Ga. s.	Zingara.....	23	11	52.0	14.6	6.5	1920	Thomaston, Me.
41	220228	LWQQ	Ga. s.	Cyva.....	48	29	73.0	14.1	6.6	1920	Noponset, Mass.
42	220253	LWTO	Ga. s.	Comfort.....	34	29	47.5	14.0	6.7	1920	Camden, N. J.
43	220278	LWTN	Ga. s.	Tanagra.....	27	19	60.3	12.0	3.6	1920	Stamford, Conn.
44	220292	LWTR	Ga. s.	Habelle.....	34	29	47.5	14.0	6.7	1920	Camden, N. J.
45	220370	MBCP	Ga. s.	Petuna.....	25	17	54.5	12.5	5.0	1920	Bristol, R. I.
46	220393	MBDK	Ga. s.	Domino II.....	48	43	55.1	16.0	7.2	1920	Camden, N. J.
47	220394	MBDL	Ga. s.	Hee-Cee.....	48	43	55.1	16.0	7.2	1920	do
48	220395	MBDN	Ga. s.	Edora II.....	48	43	55.1	16.0	7.2	1920	do
49	220427	MBFK	Ga. s.	Harpoon.....	28	23	60.0	11.2	5.8	1917	Bristol, R. I.
50	220438	MBCF	Ga. s.	Westerly.....	33	23	62.0	12.2	5.9	1920	Seattle, Wash.
51	220457	MBCK	Ga. s.	Elizabeth II.....	10	12	39.2	11.5	0.1	1920	Philadelphia, Pa.
52	220471	MBCN	Ga. s.	Fame.....	21	19	55.3	12.9	5.0	1920	South Somerset, Mass.
53	220472	MBCP	Ga. s.	Yank.....	26	18	57.0	10.4	6.4	1917	Nyenk, N. Y.
54	220550	MBJF	Ol. s.	EMIA.....	180	100	117.9	21.0	9.5	1920	Long Beach, Calif.
55	220619	MBLN	St. s.	Avenger.....	41	28	68.5	14.8	5.7	1918	Camden, N. J.
56	220674	MBPV	St. s.	Velthra.....	104	70	93.7	18.0	10.4	1920	New York, N. Y.
57	220679	MBOE	Ga. s.	Avn.....	200	133	117.2	22.3	8.8	1920	Manchester, Mass.
58	220792	MBOV	Ga. s.	Manchonoeh.....	88	60	104.3	14.9	8.3	1918	Mariners Harbor, N. Y.
59	220809	MBVK	Ga. s.	South Wind.....	20	18	42.3	13.2	5.1	1920	Keyport, N. J.
60	220813	MBVN	Ga. s.	Bingo.....	23	16	41.7	14.1	4.4	1920	Salisbury, Md.
61	220832	MCDH	Ga. s.	Jane.....	90	77	80.4	17.0	9.2	1920	Camden, N. J.
62	220834	MCDJ	Ga. s.	Medbet.....	20	5	47.6	11.1	4.7	1920	Port Myers, Fla.
63	220836	MCDL	Ga. s.	Fred-A von.....	101	70	80.4	17.0	9.2	1921	Camden, N. J.
64	220837	MCDN	Ga. s.	Venetia.....	81	63	67.4	17.0	9.1	1920	do
65	220891	MCFD	Ga. s.	Boomerang IV.....	93	61	76.8	18.5	8.4	1920	Miami, Fla.
66	221196	MCRH	Ga. s.	Moama.....	77	62	80.0	15.0	7.4	1921	East Greenwich, R. I.
67	221218	MCRV	St. s.	DEWHINE.....	1,255	633	241.7	35.5	17.3	1921	River Rouge, Mich.
68	221219	MCRV	St. s.	Luceita.....	23	16	56.2	11.5	4.5	1921	Stamford, Conn.
69	221238	MCRH	Ga. s.	Gertrude.....	54	50	71.4	10.3	8.0	1921	Hoston, Mass.
70	221291	MCRK	Ga. s.	Sazara.....	22	17	53.0	11.0	4.9	1921	Milwaukee, Wis.
71	221293	MCRN	Ga. s.	Whitcap II.....	65	50	72.9	15.4	7.0	1921	Hoston, Mass.
72	221320	MCTP	Ga. s.	Sylvia M.....	64	44	74.0	15.3	5.8	1921	East Greenwich, R. I.

Line No.	Crew	Horse-power	Name of owner	Home port	Address of owner
1	2	150	Elizabeth Murphy	Detroit, Mich.	Lee Plaza Hotel.
2	2	65	Lorenzo D. Armstrong	New York, N. Y.	5 East Eighty-first Street.
3	9	100	J. I. Livermore	do.	8 West Seventy-sixth Street.
4	1	125	Howard F. Metcalf	Boston, Mass.	Holyoke, Mass.
5	5	300	E. C. Finkblino	Los Angeles, Calif.	Pasadena, Calif.
6	14	160	Archer M. Huntington	New York, N. Y.	1033 Fifth Avenue.
7	1	65	Alfred Walker	do.	100 West Fifty-ninth Street.
8	3	40	Eleanor Aymann Allison	Philadelphia, Pa.	Wallinford, Pa.
9	3	550	Claus Spreckels	San Diego, Calif.	Coronado, Calif.
10	1	48	Arthur J. Stevens	New York, N. Y.	65 Liberty Street.
11	4	220	Mineral Stato Coal Co. (W. Va.)	Baltimore, Md.	Munsey Building.
12	7	700	Joseph Snyder	New York, N. Y.	1182 Broadway.
13	1	175	Paul F. Johnson	Los Angeles, Calif.	3100 Malden Lane, Altadena, Calif.
14	2	260	Robert F. Herrick	Boston, Mass.	1 Federal Street.
15	3	108	Erwin M. Jennings	Bridgeport, Conn.	27 Harrison Street.
16	2	40	Jasper E. Lemieux	New Orleans, La.	Mandeville, La.
17	1	100	Laura H. White	Philadelphia, Pa.	Marlborough-Blenheim Hotel, Atlantic City, N. J.
18	45	1,500	William Beebe	New York, N. Y.	33 West Sixty-seventh Street.
19	1	37	Mary L. Townsend	do.	60 West Forty-fifth Street.
20	5	200	Eric Basin Towing & Hoisting Co. (N. Y.)	do.	25 Broadway.
21	3	35	Franklin H. Dean	Philadelphia, Pa.	West End Trust Co.
22	3	34	Joseph E. Block	Miami, Fla.	Care Howard Bailey, Exchange Building.
23	2	38	Clarence H. Kugler	Philadelphia, Pa.	814 Pennsylvania Building.
24	3	35	C. C. Codrington	Hamport, N. C.	Charlotte, N. C.
25	3	60	F. A. Harrod	Miami, Fla.	1144 Northwest Twenty-ninth Terrace.
26	0	140	William M. Grove	New York, N. Y.	331 Madison Avenue.
27	7	72	E. L. King	St. Paul, Minn.	Whom, Minn.
28	0	150	William H. Houston	New York, N. Y.	30 East Forty-second Street.
29	2	37	William H. Huddy	Miami, Fla.	West Palm Beach, Fla.
30	8	200	John H. Fell	New York, N. Y.	370 Park Avenue.
31	14	600	John Vanueck	do.	17 East Forty-second Street.
32	4	120	Hobanond Talbot	do.	62 William Street.
33	37	2,000	Cyrus H. K. Curtis	Philadelphia, Pa.	Independence Square.
34	2	30	Olto G. Wilder	Los Angeles, Calif.	903 North Mariposa Street.
35	15	130	Carl Tucker	New York, N. Y.	312 Madison Avenue.
36	4	250	Henry L. Maxwell	do.	420 Park Avenue.
37	1	100	Arthur Barth	Seattle, Wash.	3824 Forty-eighth Avenue NE.
38	1	100	Charles R. Hughes	Philadelphia, Pa.	1010 Spruce Street.
39	3	230	Lona L. Simmons	Miami, Fla.	914 Ponce De Leon Boulevard, Coral Gables, Fla.
40	3	200	W. H. Yule	Los Angeles, Calif.	Santa Barbara, Calif.
41	2	200	Franklin C. Eison	New York, N. Y.	40 West Fortieth Street.
42	3	50	William Scheer	Miami, Fla.	Coral Gables, Fla.
43	2	255	Nugent Fallon	New York, N. Y.	49 Wall Street.
44	2	50	H. L. Foss	Philadelphia, Pa.	Dunville, Pa.
45	0	50	Herbert B. Farman	Providence, R. I.	97 Canal Street.
46	3	70	Montgomery Maze	New York, N. Y.	Pearl River, N. Y.
47	4	70	David G. Joyce	Miami, Fla.	1839 Brickell Avenue.
48	3	70	Paul Lindenberg	do.	Royal Palm Dock.
49	2	100	Thomas Parsons	Rochester, N. Y.	974 East Avenue.
50	3	201	E. W. Murphy	Los Angeles, Calif.	247 South Central Avenue.
51	1	50	Henry Russell	Philadelphia, Pa.	722 Chelwynde Avenue.
52	2	40	Harold I. Sewell	San Juan, P. R.	Barrio Boca del Rlo, Nguambo, P. R.
53	4	220	Frank H. Morse	New York, N. Y.	16 William Street.
54	8	360	George Whittell, Jr.	San Francisco, Calif.	160 Geary Street.
55	3	140	Maurice B. Lelecy	New London, Conn.	10 Green Street.
56	14	600	S. Parker Bromer	Boston, Mass.	33 Marlboro Street.
57	10	145	J. E. Hayes	New York, N. Y.	100 Front Street.
58	7	410	Clarence H. Mackay	do.	253 Broadway.
59	2	60	Certrudo Dressing	do.	Harrison, N. Y.
60	2	80	James B. Moore	do.	Bayside, N. Y.
61	6	285	S. A. Lynch	Miami, Fla.	Box 7.
62	2	90	Florida Holding Co. (Fla.)	Tampa, Fla.	Fort Myers, Fla.
63	6	150	William H. Felco	Baltimore, Md.	11 East Chase Street.
64	5	150	Robert Howard Gamble	Miami, Fla.	125 East Flagler Street.
65	4	280	Huston Wyeth	do.	200 Boulevard.
66	0	160	Fred W. Warner	Detroit, Mich.	3337 Hook Building.
67	60	3,000	Anna Thomson Dillman	do.	Crosse Pointe, Mich.
68	2	300	Francis O. Allen	Providence, R. I.	507 Cole Avenue.
69	5	50	Bernard Bloch	Philadelphia, Pa.	Twelfth and Market Streets.
70	2	300	George H. Townsend	New York, N. Y.	Hotel Seymour.
71	3	160	J. S. Joyce	Chicago, Ill.	307 North Michigan Avenue.
72	4	280	A. C. Murphy	New York, N. Y.	522 Fifth Avenue.

Yachts

Line No.	Official No.	Signal letters	Rig	Name of yacht	Tonnage		Dimensions in feet			When built	Where built
					Gross	Net	Length	Breadth	Depth		
1	221338	MCTR	Ga. s.	Enechantress III.....	100	90	78.0	18.0	0.3	1921	Camden, N. J.....
2	221398	MCVT	Ga. s.	Kex.....	32	28	57.6	11.2	6.0	1921	Boston, Mass.....
3	221411	MCWG	Ga. s.	Hellanthus.....	37	30	60.0	13.0	7.0	1921	Bristol, R. I.....
4	221458	MCWR	Ga. s.	323.....	89	60	104.4	15.5	8.1	1917	City Island, N. Y.....
5	221459	MCWS	Ol. s.	ALDER.....	410	285	148.2	25.0	13.8	1921	New York, N. Y.....
6	221472	MDBC	Ga. s.	Missoo.....	43	15	67.2	18.1	6.3	1921	Salisbury, Md.....
7	221485	MDHK	Ga. s.	Jullina II.....	22	17	53.9	11.0	4.9	1921	Millwaukee, Wis.....
8	221554	MDCB	Ga. s.	Messenger.....	18	14	48.0	10.0	4.5	1921	do.....
9		MDCF	Sl. s.	PATRICIA.....	791	392	218.0	32.2	12.0	1908	Parsley, Scotland.....
10	221568	MDCK	Ga. s.	Wanderer IX.....	26	24	54.0	15.3	8.0	1921	Riverside, R. I.....
11	221611	MDFG	El. s.	GUINEVERE.....	608	345	171.2	32.5	18.7	1921	Neponset, Mass.....
12	221670	MDCB	Ga. s.	Faithful.....	79	54	104.3	14.0	8.3	1917	Bayonne, N. J.....
13	221773	MDHG	Ga. s.	Donno Jean III.....	21	16	55.8	11.5	4.5	1909	Port Chester, Conn.....
14	221806	MDHN	Ga. s.	Bloise II.....	25	20	42.7	14.5	4.1	1921	Jacksonville, Fla.....
15	221829	MDJQ	Ga. s.	Brae Burn.....	78	53	104.6	14.7	7.9	1918	Wilmington, Del.....
16	221830	MDHR	Ga. s.	Snuggel.....	48	32	70.0	12.8	7.3	1917	Bristol, R. I.....
17	221633	MDJN	Ol. s.	Gypsy.....	57	33	70.8	16.0	7.7	1921	Los Angeles, Calif.....
18	218840	MDJS	Ga. s.	Elbaroda.....	53	36	81.0	14.3	6.0	1910	New York, N. Y.....
19	221961	MDIC	Ga. s.	Ventura.....	25	23	51.0	14.0	5.0	1922	Bristol, R. I.....
20	221963	MDIF	Qu. s.	SKYLARK III.....	85	58	91.0	16.5	9.0	1922	do.....
21	213829	MDIT	Reh.	Seafarer.....	30	26	53.5	15.5	8.4	1914	Boston, Mass.....
22	222051	MDNO	Ga. s.	Voteran.....	88	59	101.4	14.8	8.1	1917	Charleston, S. C.....
23	222055	MDNG	Ga. s.	Bernice.....	121	81	101.0	14.8	7.8	1917	Kingston, N. Y.....
24	222059	MDNH	Ga. s.	Aguila.....	21	15	52.2	11.3	5.4	1917	West Lynn, Mass.....
25	222064	MDNK	Ga. s.	SPITFIRE.....	181	123	90.0	20.0	11.5	1922	Neponset, Mass.....
26	222083	MDNR	Ga. s.	Skylark.....	89	45	104.3	14.0	8.3	1917	Annapolis, Md.....
27	222090	MDNT	Ga. s.	Maradon.....	59	44	86.1	14.8	6.3	1922	Stamford, Conn.....
28	222094	MDNV	Ga. s.	Margaret.....	24	16	45.1	11.4	5.3	1922	Tacoma, Wash.....
29	222101	MDNW	Ga. s.	You'll Do.....	19	15	49.8	10.3	6.5	1922	Stamford, Conn.....
30	222104	MDPW	Ol. s.	Nencimoosha.....	113	82	87.5	17.0	7.7	1922	Wilmington, Del.....
31	222106	MDPC	Ga. s.	Harpoon II.....	93	26	66.0	12.5	6.7	1922	Neponset, Mass.....
32	222117	MDPF	Ga. s.	Amitlo.....	38	31	70.0	17.0	9.2	1922	Camden, N. J.....
33	222188	MDPG	Ol. s.	Idle Hour.....	17	12	40.4	11.1	4.9	1922	Tacoma, Wash.....
34	222161	MDPI	Ol. s.	North Star.....	88	59	105.4	15.0	7.9	1919	Camden, Me.....
35	222167	MDPN	Ol. s.	DOLPHIN.....	495	214	169.1	21.0	13.1	1922	Newport News, Va.....
36	222160	MDPQ	Ga. s.	Narwhal.....	30	18	51.7	12.3	5.4	1922	Bayonne, N. J.....
37	222161	MDPR	Ga. s.	Klown II.....	30	18	51.7	12.3	5.4	1922	do.....
38	222162	MDPS	Ga. s.	Tarpon.....	30	18	51.7	12.3	5.4	1922	do.....
39	222099	MDPT	Ol. s.	Arn.....	860	400	195.4	31.1	13.7	1922	Southampton, England.....
40	222186	MDPW	Ga. s.	Anna II.....	16	11	48.0	10.0	5.4	1922	New York, N. Y.....
41	222193	MDQB	Ga. s.	Rose of Marlboro.....	79	51	104.3	14.9	8.3	1918	Brooklyn, N. Y.....
42	222210	MDQE	Ga. s.	Victoria Mary.....	212	144	134.0	20.0	9.0	1922	Boston, Mass.....
43	222221	MDQH	Ga. s.	Sea Hawk.....	20	11	47.4	14.2	6.4	1922	Wissasset, Me.....
44	222228	MDQJ	Ga. s.	Ladona.....	61	52	70.7	20.4	10.4	1922	East Boothbay, Me.....
45	222229	MDQK	Ga. s.	Mauna Loa II.....	20	13	58.0	10.9	5.3	1917	Boston, Mass.....
46	222235	MDQN	Ol. s.	Hanger.....	113	77	101.4	18.1	9.2	1922	do.....
47	222502	MDQR	Ga. s.	Savitar.....	101	70	90.3	16.0	7.5	1922	New York, N. Y.....
48	222260	MDQS	Ga. s.	Nedmae.....	23	22	47.0	15.0	5.3	1922	Camden, N. J.....
49	222261	MDQT	Ga. s.	Margaret.....	38	48	59.5	10.6	7.3	1922	do.....
50	222273	MDQV	Ga. s.	Melmo.....	87	59	82.3	21.5	9.6	1922	Thomaston, Me.....
51	222260	MDQW	Ga. s.	Hugin.....	105	85	81.7	17.9	9.2	1922	Camden, N. J.....
52	222301	MDRC	Ga. s.	Sundown.....	30	18	51.7	12.3	5.4	1922	Bayonne, N. J.....
53	222335	MDRH	Ga. s.	Lazy Lady.....	39	24	64.3	13.2	6.3	1922	Camden, N. J.....
54	222336	MDRJ	Sl. s.	WILLONA.....	201	168	205.0	18.6	9.8	1912	Scotstown, England.....
55	222338	MDRK	Ga. s.	Versi.....	79	54	101.3	14.9	8.3	1917	Brooklyn, N. Y.....
56	222354	MDRL	Ol. s.	Cynthia.....	261	177	125.0	22.0	11.5	1922	do.....
57	222405	MDRT	Ol. s.	ZACANTUS.....	300	204	119.4	21.4	11.4	1922	New York, N. Y.....
58	222410	MDRV	Ol. s.	Mary D.....	32	27	50.5	16.0	6.7	1922	Island Heights, N. J.....
59	222422	MDSH	Ga. s.	Alberta IV.....	27	18	51.7	12.4	5.3	1922	Bayonne, N. J.....
60	222419	MDSC	Ol. s.	Velero II.....	105	104	125.0	20.0	10.7	1922	Los Angeles, Calif.....
61	222463	MDSL	Ga. s.	Elise.....	45	40	53.0	17.4	6.0	1922	Camden, N. J.....
62	222480	MDSN	Ga. s.	Annette.....	18	12	41.0	10.1	4.8	1922	Athol City, N. J.....
63	223060	MDSP	Ywl.	POINSETTIA.....	61	55	81.5	19.6	10.0	1905	Geestmundo, Germany.....
64	222567	MDTN	Ga. s.	SYMPHONIA.....	105	151	112.6	20.2	9.2	1922	New York, N. Y.....
65	222574	MDTP	Ga. s.	Cocheo.....	48	44	64.7	13.2	5.7	1922	Madisonville, La.....
66	222604	MDTR	Ol. s.	WALUCIA III.....	513	220	160.5	20.0	14.0	1922	Newport News, Va.....
67	222633	MDVQ	Ga. s.	Stranger.....	90	61	104.5	14.8	8.5	1918	Maro Island, Calif.....
68	222634	MDVR	Ga. s.	Mariette.....	128	87	84.0	20.4	10.0	1922	Bristol, R. I.....

Line No.	Crew	Horse-power	Name of owner	Home port	Address of owner
1	5	450	Louis Burk	Philadelphia, Pa.	Third and Grand Avenue.
2	2	85	Frank P. Huckins	Boston, Mass.	40 Central Street.
3	1	47	G. G. Peters	do.	101 Milk Street.
4	4	660	John B. Paine	do.	613 Sears Building.
5	18	700	Wm. Boyce Thompson	New York, N. Y.	1061 North Broadway, Youkers, N. Y.
6	3	38	William Kinloch	Miami, Fla.	16 Southeast Second Street.
7	17	500	J. A. Dowling	do.	832 Lincoln Road, Miami Beach.
8	3	550	Crescent Beach Development Co.	Tampa, Fla.	Sarasota, Fla.
9			Russell A. Alger	New York, N. Y.	
10	2	20	Harvey J. Flint	Providence, R. I.	201 Waterman Street.
11	25	550	Edgar Palmer	New York, N. Y.	17 Cedar Street.
12	6	440	George Hannan	Philadelphia, Pa.	43 South Congress Avenue, Atlantic City, N. J.
13	2	60	Otto E. Bralnmayer	do.	50 Broad Street.
14	1	32	W. B. Hunt	Savannah, Ga.	Scottdale, Pa.
15	4	660	Robert W. Leatherbee	Bridgeport, Conn.	73 John Street.
16	4	150	Harry Lewis	Philadelphia, Pa.	6027 Spring Street.
17	5	140	C. R. Holmes	Los Angeles, Calif.	Feather Hill Ranch, Santa Barbara, Calif.
18	5	400	Norman Mayer	New Orleans, La.	Gravler Street.
19	2	40	George F. Baker, Jr.	New York, N. Y.	2 Wall Street.
20	5	250	George Harrison Phelps	Detroit, Mich.	110 Rowena Avenue.
21	2		Samuel B. Coffin	Albany, N. Y.	Hudson, N. Y.
22	4	410	Waldo H. Brown	Boston, Mass.	36 Line Street.
23	6	220	R. H. Arnold	Washington, D. C.	1116 I Street NW.
24	2	450	Tom W. Mitchell	Gloucester, Mass.	Haverhill, Mass.
25	8	250	James H. Rand, 3d	New York, N. Y.	Graybar Building, Lexington Avenue and Forty-fourth Street.
26	2	110	John B. Berryman	Chicago, Ill.	836 South Michigan Avenue.
27	5	400	Louis H. Davidson	Buffalo, N. Y.	403 White Building.
28	1	50	O. S. Baker	Tacoma, Wash.	801 North G Street.
29	2	120	Walter E. Sachs	Bridgeport, Conn.	Darlen, Conn.
30	6	210	Ellwood R. Kirby	Philadelphia, Pa.	1202 Spruce Street.
31	2	20	Paul C. Nicholson	Providence, R. I.	288 Blackstone Boulevard.
32	4	120	Joseph H. Adams	New York, N. Y.	161 Argyle Road (H.).
33	2	38	Dwight Whiting	Los Angeles, Calif.	325 Union Oil Building.
34	4	410	Lawrence Schivilla	Boston, Mass.	45 Fleet Street.
35	21	1,100	Mortimer J. Behlff	New York, N. Y.	52 William Street.
36	3	80	Schuyler Gillespie	Bridgeport, Conn.	Stanford, Conn.
37	3	40	Paul J. Henon, Jr.	Philadelphia, Pa.	1825 Delaney Street.
38	2	80	Harold C. Keith	Boston, Mass.	Falmouth, Mass.
39	31	2,400	W. K. Vanderbilt	New York, N. Y.	Grand Central Terminal.
40	3	150	Howard E. Raymond	do.	1 East Thirty-ninth Street.
41	2	650	Louis Green	do.	310 Washington Street (N.).
42	10	530	James Cox Brady	do.	80 Broadway.
43	1	60	Alexander M. Lindday	Rochester, N. Y.	600 Park Avenue.
44	3	98	Homor Loring	Boston, Mass.	468 Commonwealth Avenue.
45	2	300	Harriett P. James	New York, N. Y.	69 John Street.
46	7	300	John G. Winant	Portsmouth, N. H.	274 Pleasant Street, Concord, N. H.
47	7	200	Joseph H. Seaman	New York, N. Y.	32 Liberty Street.
48	1	28	Albert C. Middleton	Philadelphia, Pa.	Moorestown, N. J.
49	3	74	C. W. Kotcher	Detroit, Mich.	2137 Grand Avenue.
50	5	80	William M. Butler	Boston, Mass.	77 Franklin Street.
51	7	170	Alfred P. Parker	New York, N. Y.	66 Broadway.
52	2	40	John B. Kearney	do.	217 Albany Avenue, Kingston, N. Y.
53	3	600	Robert Wolstenholme	Philadelphia, Pa.	The Ritz Carlton.
54	21	6,000	Solomon R. Guggenheim	New York, N. Y.	120 Broadway.
55	3	410	John W. Fryon	Port Arthur, Tex.	725 Lake Shore Drive.
56	9	450	Merrill B. Mills	New York, N. Y.	Manhattan Club.
57	8	360	John Hingling	do.	636 Fifth Avenue.
58	2	42	Samuel Zanutray	New Orleans, La.	2 Waterman Place.
59	3	80	Lawrence Marx	New York, N. Y.	219 Wayman Avenue, New Rochelle, N. Y.
60	4	200	G. Allen Hancock	Los Angeles, Calif.	908 Merchants' National Bank Building.
61	4	40	Frank B. Bower	Philadelphia, Pa.	286 Grays Ferry Road.
62	1	120	A. H. Merrill	Miami, Fla.	Box 1012.
63	16		M. H. Whittler Co.	Los Angeles, Calif.	1106 Bank of Italy Building.
64	6	550	Charles Hingling	New York, N. Y.	Madison Avenue and Twenty-sixth Street.
65	3	300	C. A. Spurl	New Orleans, La.	607 Whitney Building.
66	25	700	Henry Walbridge	New York, N. Y.	660 Madison Avenue.
67	5	180	F. E. Lewis	Los Angeles, Calif.	Spadra, Calif.
68	6	160	Jacob F. Brown	Boston, Mass.	273 Summer Street.

Line No.	Official No.	Signal letters	Reg.	Name of yacht	Tonnage		Dimensions in feet			When built	Where built
					Gross	Net	Length	Breadth	Depth		
1	222665	MDVN	Ga. s.	BETTY BRO.....	23	16	53.5	9.9	5.1	1912	Zenthen, Germany.....
2	222678	MDVQ	Ga. s.	Ion.....	19	13	46.5	14.0	5.4	1915	East Greenwich, R. I.....
3	222692	MDVR	Ol. s.	GOODWILL.....	312	138	138.4	30.1	16.1	1912	Wilmington, Del.....
4	222690	MDVW	Ga. s.	Natalon.....	70	54	104.3	14.9	8.3	1917	Brooklyn, N. Y.....
5	220825	MDWJ	Ga. s.	Norseman.....	29	20	53.5	14.0	8.7	1920	East Boothbay, Me.....
6	222740	MDWT	St. s.	PEARY.....	315	129	135.6	22.6	12.7	1918	Fort William, Canada.....
7	222816	MFBB	Ga. s.	Stella.....	32	22	55.8	15.8	9.2	1923	Boston, Mass.....
8	222818	MFBR	Ga. s.	Arrow.....	22	17	52.0	11.0	4.0	1923	Millwaukee, Wis.....
9	222052	MFCG	Ga. s.	Priscilla.....	59	51	62.2	16.5	7.3	1923	Camden, N. J.....
10	222053	MFGH	Ga. s.	Ellice.....	30	18	51.7	12.3	5.4	1923	Bayonne, N. J.....
11	222054	MFCJ	Ga. s.	Moonlight.....	59	51	62.2	16.5	7.3	1923	Camden, N. J.....
12	222055	MFCK	Ga. s.	Topaz.....	31	21	53.0	13.0	6.4	1923	Bayonne, N. J.....
13	222056	MFCL	Ga. s.	Trobor.....	31	21	53.0	13.0	6.4	1923	Providence, R. I.....
14	222060	MFCP	Ga. s.	Lismore II.....	49	44	67.0	18.0	9.0	1923	Salisbury, Md.....
15	222065	MFCW	Ga. s.	Wildfire.....	82	70	75.6	20.5	12.7	1923	Bristol, R. I.....
16	223001	MFDB	Ga. s.	Priscilla.....	31	21	53.0	13.0	6.4	1923	Bayonne, N. J.....
17	223009	MFDC	Ga. s.	Esmonda.....	37	25	58.0	13.0	5.4	1923	Bristol, R. I.....
18	223017	MFDL	Ga. s.	Marlen.....	69	59	64.3	16.5	7.9	1923	Camden, N. J.....
19	223019	MFDN	Ga. s.	Pamona.....	69	59	64.3	16.5	7.9	1923	do.....
20	223062	MFDQ	Ol. s.	Pandora.....	107	80	104.4	14.6	8.5	1917	Bremerton, Wash.....
21	223088	MFDW	Ol. s.	Ollnockle.....	71	51	88.7	16.0	6.5	1923	Stamford, Conn.....
22	223093	MFCB	Ga. s.	Ynot.....	18	14	58.2	0.7	4.6	1923	do.....
23	223107	MFCG	Ga. s.	Hathor.....	32	25	58.0	14.5	9.2	1923	Boston, Mass.....
24	223160	MFCH	Ga. s.	Dorella II.....	23	20	59.0	13.0	7.8	1912	East Boothbay, Me.....
25	223185	MFCJ	Ga. s.	Asthore.....	54	40	88.3	18.7	10.8	1902	Fairlie, Scotland.....
26	233202	MFCN	Ga. s.	Idewelyn.....	24	19	46.4	12.8	5.7	1923	Winthrop, Mass.....
27	223257	MFCW	Ga. s.	Dwyn Wen.....	86	65	93.0	20.0	9.5	1900	Dartmouth, England.....
28	223272	MFCB	Ol. s.	Mony Dick.....	198	149	106.8	24.8	10.0	1923	Wilmington, Del.....
29	223303	MFCB	Ga. s.	Mony Dick.....	35	24	66.0	12.4	5.8	1923	Boston, Mass.....
30	223305	MFCB	Ga. s.	Haleyton.....	58	48	78.0	20.2	6.0	1923	Shelbourne, Nova Scotia.....
31	223376	MFCB	Ga. s.	Nadjezda.....	35	27	47.1	14.2	4.3	1923	Salisbury, Md.....
32	223114	MFCB	Ga. s.	Tiger.....	10	9	35.5	11.3	4.5	1922	Atlantic City, N. J.....
33	223176	MFCW	Ga. s.	Charlotte.....	83	70	73.2	17.1	8.1	1923	Camden, N. J.....
34	223181	MFCJ	St. s.	ENJA IV.....	164	112	110.6	20.0	10.3	1923	Boston, Mass.....
35	223183	MFCJ	St. s.	ULNA.....	165	103	127.0	19.0	10.1	1909	Southampton, England.....
36	223569	MFCJ	Ol. s.	Rallo.....	131	62	67.1	24.6	13.5	1924	Essex, Mass.....
37	223570	MFCJ	Ga. s.	Tot.....	24	15	42.8	13.2	4.3	1924	Arlington, Fla.....
38	MFCJ	St. s.	HMONDELLE.....	1,321	368	201.6	30.1	17.8	1911	La Seyne, France.....
39	223659	MFCP	Ga. s.	TAORMINA.....	178	121	113.4	10.6	10.6	1921	Boston, Mass.....
40	223687	MFLD	Ga. s.	Galatea.....	35	24	66.0	12.4	5.8	1924	do.....
41	223691	MFLG	Ga. s.	Sea Towner.....	22	17	48.0	13.5	6.0	1924	Winthrop, Mass.....
42	223755	MFLJ	Ol. s.	Zodino.....	142	81	111.4	25.2	11.5	1924	East Boothbay, Me.....
43	224315	MFLK	Ga. s.	SEA DRIFT.....	70	28	74.0	20.2	13.0	1924	Hessle, Yorkshire, England.....
44	227774	MFLN	Ga. s.	Naroca.....	90	51	62.0	10.0	7.5	1924	Leesburg, N. J.....
45	223765	MFLP	Ga. s.	Lady Ann.....	31	21	53.0	13.0	6.4	1924	Bayonne, N. J.....
46	223788	MFLQ	Ga. s.	Priscilla.....	59	51	62.2	16.5	7.3	1924	Camden, N. J.....
47	223793	MFLR	Ga. s.	Suzanna II.....	31	21	53.0	13.0	6.4	1924	Bayonne, N. J.....
48	223797	MFLS	Ga. s.	Sphinx.....	111	70	79.3	17.0	9.5	1924	New York, N. Y.....
49	223799	MFLT	Ga. s.	ATALANTA.....	181	92	113.7	18.7	10.1	1924	Bath, Mo.....
50	223821	MFLV	Ga. s.	Puritan.....	65	50	81.5	10.5	12.0	1924	Essex, Mass.....
51	223815	MFCB	Ga. s.	Discoverer.....	46	30	66.0	18.0	9.0	1924	Wiscasset, Me.....
52	223852	MFCG	Ga. s.	Sailha.....	46	31	61.5	14.3	5.0	1924	Lynn, Mass.....
53	223863	MFCB	Ga. s.	Penguin.....	19	13	44.0	13.7	5.1	1924	Boston, Mass.....
54	223191	MFCJ	Ol. s.	Santon.....	120	81	107.4	17.8	7.0	1923	Seattle, Wash.....
55	223897	MFCB	St. s.	BLACK WATCH.....	62	62	108.3	15.0	8.1	1918	Bristol, R. I.....
56	213778	MFCB	Ga. s.	Letsgo.....	51	46	60.0	15.8	5.2	1915	New York, N. Y.....
57	223900	MFCB	Ga. s.	Orpah.....	32	20	41.7	11.2	4.8	1921	Dorchester, N. J.....
58	MFCB	Ga. s.	Salom.....	52	33	67.4	17.0	9.2	1897	Brixham, England.....
59	223927	MFCW	Ga. s.	Buracen.....	74	40	78.3	10.0	11.1	1924	Essex, Mass.....
60	223930	MFCW	Ga. s.	Ellice.....	50	51	62.2	16.5	7.3	1924	Camden, N. J.....
61	223963	MFCB	Ga. s.	Kensington.....	25	17	51.8	11.1	5.5	1924	Salisbury, Md.....
62	223969	MFCG	Ga. s.	Starling.....	17	14	41.8	10.8	5.2	1924	Bramble, Mass.....
63	223973	MFCB	Ga. s.	Hg Bill.....	41	26	60.7	16.0	9.0	1924	Chicago, Ill.....
64	221020	MFCB	Ol. s.	WARBOUR.....	1,451	718	223.3	31.7	26.4	1923	Kiel Garden, Germany.....
65	221029	MFCB	Ga. s.	NOBIA.....	38	32	59.4	16.5	7.8	1921	Mahono Bay, Nova Scotia.....
66	224073	MFCB	Ga. s.	Serenia.....	91	77	77.7	17.1	8.1	1924	Camden, N. J.....
67	221091	MFCB	Ga. s.	Joann.....	19	15	46.8	13.3	6.1	1921	Lynn, Mass.....
68	224099	MFCB	Ga. s.	Almee.....	101	66	94.0	22.6	11.0	1921	Camden, Me.....
69	224112	MFCV	Ga. s.	Inanda II.....	48	36	75.4	16.8	11.0	1921	East Boothbay, Me.....

Line No.	Crew	Horse-power	Name of owner	Home port	Address of owner
1	2	35	Henry Friend.....	Chicago, Ill.....	32 South State Street.
2	1	46	Leo Hendrik Backeland.....	New York, N. Y.....	Yonkers, N. Y.
3	25	180	Kelth Spalding, Esq.....	Chicago, Ill.....	Spalding Bldg.
4	4	660	James D. Hurd.....	New York, N. Y.....	280 Madison Street.
5	4	45	H. Morton Merriman.....	do.....	118 East Fifty-fourth Street.
6	8	690	Donald B. MacMillan.....	Chicago, Ill.....	310 South Michigan Avenue.
7	3	40	George Lewis.....	Belfast, Me.....	Islesboro, Me.
8	2	450	Harry J. Bauer.....	Los Angeles, Calif.....	730 South Berrana Avenue.
9	3	74	Charles Schwartz.....	New York, N. Y.....	33 East Sixty-eighth Street.
10	2	80	James M. Hoy.....	Boston, Mass.....	390 Pleasant Street, East Milton, Mass.
11	3	188	Fred W. Weller.....	Miami, Fla.....	300 Valencia Road, West Palm Beach, Fla.
12	3	80	W. D. Craig Wright.....	Philadelphia, Pa.....	911 Clinton Street.
13	2	80	Robert H. Jenks.....	Providence, R. I.....	Pawtucket, R. I.
14	4	65	Bedmond Kersey, Jr.....	New York, N. Y.....	150 William Street.
15	10	75	Horatio Hathaway.....	Boston, Mass.....	8 Beacon Street.
16	2	30	Dr. Chas. Wadsworth Schwartz.....	New York, N. Y.....	White Plains, N. Y.
17	2	250	Clarence Whitman.....	do.....	21 East Twenty-sixth Street.
18	4	80	William T. Grant.....	do.....	455 Seventh Avenue.
19	3	180	Paul O. Richmond.....	do.....	250 Park Avenue.
20	3	130	A. R. Macser.....	Seattle, Wash.....	Hackensack, Minn.
21	5	240	C. Prescott Knight.....	Providence, R. I.....	West Warwick, R. I.
22	2	450	Anton E. Walbridge.....	New York, N. Y.....	Roslyn, N. Y.
23	4	45	Sydney A. Beggs.....	Salem, Mass.....	Marblehead, Mass.
24	3	55	Frederick A. Flood.....	do.....	Salem, Mass.
25	5	150	Frank B. Noyes.....	Washington, O. D.....	1202 Pennsylvania Avenue.
26	1	90	F. W. Merrick.....	Boston, Mass.....	Dorchester, Mass.
27	10	65	Eugene Overton.....	Los Angeles, Calif.....	621 West Twenty-third Street.
28	9	180	Frederick S. Fish.....	Chicago, Ill.....	South Bend, Ind.
29	3	180	Joseph M. Bead.....	New Bedford, Mass.....	163 Hawthorne Street.
30	4	150	Windmoro Co. (Wis.).....	Milwaukee, Wis.....	215 Glenn Street.
31	4	85	William Wralth.....	New York, N. Y.....	25 Broadway.
32	2	30	Charles A. D. Burk.....	Philadelphia, Pa.....	Atlantic City, N. J.
33	6	160	Do Cozen Motor Co. (N. J.).....	Newark, N. J.....	1220 Broad Street.
34	5	450	Thomas G. Bennett.....	New Haven, Conn.....	Prospect Street.
35	12	250	Arthur Edward Childs.....	Boston, Mass.....	77 Franklin Street.
36	5	120	L. A. Norris.....	San Francisco, Calif.....	58 Sutter Street.
37	2	40	W. E. Oroy.....	Jacksonville, Fla.....	Foot Laura Street.
38			International Film Service Co. (N. Y.).....	New York, N. Y.....	One hundred and twenty-seventh Street and Maryland Avenue.
39	2	400	William S. Eaton.....	Boston, Mass.....	27 State Street.
40	4	330	Frank H. Gage.....	do.....	87 Lincoln Street.
41	1	37	E. C. Land.....	do.....	Melrose, Mass.
42	8	140	H. W. & J. S. Johnson.....	New York, N. Y.....	New Brunswick, N. J.
43	4	60	Charles K. Beckman.....	do.....	62 William Street.
44	7	250	S. Ross Campbell.....	Philadelphia, Pa.....	Ventnor, N. J.
45	1	80	Charles F. Smith.....	New Haven, Conn.....	161 McKinley Avenue.
46	3	80	Clifford G. Ludvig.....	New York, N. Y.....	16 Exchange Place.
47	2	80	John B. Keegan.....	do.....	67 Wall Street.
48	7	180	W. H. Seigle.....	do.....	Madison Avenue and Forty-first Street.
49	10	400	Frank E. Campbell.....	do.....	1070 Broadway.
50	5	50	Edward W. Brown.....	do.....	3 East Sixty-fourth Street.
51	4	65	Joseph Pulitzer.....	Bar Harbor, Me.....	Caro St. Louis Dispatch, St. Louis, Mo.
52	3	200	Luclen H. Tyng.....	New York, N. Y.....	60 Pine Street.
53	1	140	L. M. Keeler.....	Newport, R. I.....	Jamestown, R. I.
54	4	300	W. J. Hole.....	Los Angeles, Calif.....	Ballou, Calif.
55	7	1,000	Thomas M. Campbell.....	New York, N. Y.....	Port Richmond, N. Y.
56	4	60	W. McMaster Mills.....	do.....	15 East Fifty-eighth Street.
57	1	37	Adolph M. Schramm.....	Philadelphia, Pa.....	Riverton, N. J.
58	5	100	William H. Leeds.....	New York, N. Y.....	45 Wall Street.
59	2	100	William Whitman, Jr.....	Boston, Mass.....	17 Commonwealth Avenue.
60	2	600	Clyde T. Bailey.....	Chicago, Ill.....	12 South Michigan Avenue.
61	2	600	Hert Jile.....	Seattle, Wash.....	1519 First Avenue.
62	1	167	Phillip H. Sullivan.....	Boston, Mass.....	Braintree, Mass.
63	6	50	South Seas Research Co. (Ill.).....	Chicago, Ill.....	Wrigley Building.
64	37	1,800	Harrison Williams.....	New York, N. Y.....	60 Broadway.
65	3	50	Leland Ross.....	do.....	45 Park Avenue.
66	7	220	P. J. Morgan.....	Cleveland, Ohio.....	Care Morgan Litho Co.
67	2	50	Theodora W. Little.....	Boston, Mass.....	Colnasset, Mass.
68	8	90	Lloyd G. Thompson.....	New York, N. Y.....	Room 1107, 29 Broadway.
69	3	60	Allen L. Lindley.....	do.....	62 Broadway.

Line No.	Official No.	Signal letters	Rig	Name of yacht	Tonnage		Dimensions in feet			When built	Where built
					Gross	Net	Length	Breadth	Depth		
1	224168	MFQB	Ga. s.	Coconut	105	80	80.1	18.0	6.0	1924	Camden, N. J.
2	224219	MFQH	Ga. s.	Alice	20	13	45.8	13.6	5.8	1924	Tottenville, N. Y.
3	224223	MFQK	Ga. s.	Zenithin	91	77	77.7	17.1	8.1	1924	Camden, N. J.
4	224264	MFQN	Ga. s.	Billy II	20	13	45.8	13.6	5.8	1924	Tottenville, N. Y.
5	224358	MFQP	Ga. s.	UROWANA	1,036	760	230.0	33.8	15.9	1916	Stockholm, Sweden
6	224363	MFQT	Ga. s.	Jessie Fay	172	142	96.7	20.3	10.6	1924	Miami, Fla.
7	224380	MFQW	Ol. s.	NEZEMOSHIA	232	125	114.7	22.2	10.7	1925	Newport News, Va.
8	220208	MFRO	Ga. s.	RENE	190	129	110.3	21.5	10.4	1924	Morris Heights, N. Y.
9	224385	MFRD	Ga. s.	Mystic	41	28	77.2	13.0	6.0	1920	New York, N. Y.
10	224385	MFRD	Ol. s.	Ripple	284	144	123.5	23.0	12.5	1923	Kiel - Gaarden, Germany
11	224286	MFRG	Ga. s.	NIRVANA	236	193	111.6	22.3	7.4	1924	Neponset, Mass.
12	224400	MFRK	Ga. s.	Acolus	36	31	42.4	15.5	4.2	1925	South Jacksonville, Fla.
13	-----	MFRL	Ga. s.	ANTINEA	33	13	62.1	13.5	6.3	1914	Dieppe, France
14	-----	MFRN	St. s.	SAYONARA	626	260	205.2	28.5	15.5	1903	Troon, Scotland
15	224541	MFRT	Ga. s.	Irwin	157	136	90.0	19.1	10.2	1925	Port Clinton, Ohio
16	224572	MFRV	Ga. s.	Polly Ann	16	15	42.0	12.8	6.5	1915	Blg. Tancook Island, Nova Scotia
17	224582	MFRW	Ga. s.	Malolo	18	12	48.5	10.5	5.2	1925	City Island, N. Y.
18	224688	MFSG	Ga. s.	May	17	14	43.3	14.0	4.6	1903	Toms River, N. J.
19	224690	MFSH	Ga. s.	Alcott	135	121	87.4	19.0	6.4	1925	Camden, N. J.
20	224730	MFSL	Ga. s.	Romany II	81	67	93.7	16.2	7.5	1925	Boston, Mass.
21	221622	MFSN	Ol. s.	Oannanicho	98	60	77.7	22.2	9.7	1921	Millford, Del.
22	224750	MFSQ	Ol. s.	SpeeJacks	190	129	108.5	25.0	14.1	1925	Boston, Mass.
23	224777	MFSQ	Ga. s.	Sea Dream	100	82	94.3	17.3	6.6	1925	Stamford, Conn.
24	224787	MFSR	Ga. s.	Clinda Grl.	31	15	43.2	10.0	7.0	1925	Newcastle, Me.
25	224812	MFSY	Ga. s.	Maxine	43	29	68.0	12.5	6.5	1925	Neponset, Mass.
26	224835	MFSV	Ga. s.	Inshoven	40	27	62.5	13.0	6.5	1925	Bromen, Germany
27	224857	MFSW	Ga. s.	Advance	56	53	78.3	16.7	11.0	1925	Oslo, Germany
28	224874	MFTB	Ol. s.	Alcedo	139	94	98.2	18.4	10.6	1925	Salisbury, Md.
29	224865	MFTO	Ga. s.	Panelara II	40	35	60.0	16.2	5.4	1925	Lynn, Mass.
30	224932	MFTG	Ga. s.	Heather	16	12	43.0	12.0	6.7	1925	Wiscasset, Me.
31	224997	MFTJ	Ga. s.	Tropic	126	104	82.8	22.0	6.3	1925	Bayonne, N. J.
32	225050	MFTN	Ga. s.	Myrtle, D.	78	53	101.6	11.7	7.9	1917	Wilmington, Del.
33	225001	MFTP	Ga. s.	Shadow K	311	211	150.0	21.3	11.0	1926	New York, N. Y.
34	225101	MFTQ	Ga. s.	Eleanor IV	163	140	91.2	20.0	6.4	1925	Camden, N. J.
35	225112	MFTR	Ga. s.	Rosalie	35	29	47.1	14.8	6.1	1925	Koyport, N. J.
36	225115	MFTS	Ga. s.	Squola II	147	133	96.8	19.0	6.5	1925	Camden, N. J.
37	-----	MFTV	Ga. s.	Dwyn Wen (composite)	105	72	87.4	18.3	8.9	1925	Dartmouth, England
38	225023	MFTW	Ga. s.	Quilla	26	17	52.3	14.0	7.8	1921	Salisbury, Md.
39	225205	MFTG	Ga. s.	Bolo	153	104	86.3	20.0	9.0	1925	Neponset, Mass.
40	225225	MFTI	Ga. s.	Troubador	119	109	81.8	18.0	6.2	1925	Camden, N. J.
41	225227	MFTJ	Ga. s.	Thalia	119	109	81.8	18.0	6.2	1925	do
42	225230	MFTL	Ga. s.	SAWNEE	455	159	148.6	26.6	13.9	1925	Newport News, Va.
43	225276	MFTN	Ga. s.	SEAPONE	610	255	167.6	27.1	11.4	1925	Leith, Scotland
44	225212	MFTP	Ga. s.	Ambra VI	31	23	60.0	13.0	4.0	1919	New York, N. Y.
45	225277	MFTS	Ol. s.	Leontaka	70	10	76.1	16.3	8.0	1925	Tarpon Springs, Fla.
46	225284	MFTT	Ga. s.	Adventure	58	50	62.0	16.0	9.2	1920	City Island, N. Y.
47	225313	MFTW	Ga. s.	Mendota	39	27	57.7	14.0	6.1	1920	Bayonne, N. J.
48	225349	MFTX	Ga. s.	VEDETTE	453	178	117.4	26.1	14.6	1924	Copenhagen, Denmark
49	225355	MFTY	Ga. s.	Dragon	41	23	60.0	14.5	9.5	1925	Port Hawkesbury, Nova Scotia
50	225361	MFWK	Ga. s.	HUSSAR	533	231	182.0	33.0	15.1	1923	Copenhagen, Denmark
51	225363	MFWL	Ga. s.	Almejean	165	129	108.0	20.3	10.2	1920	Stamford, Conn.
52	225365	MFWN	Ga. s.	Zingona II	73	68	78.3	14.5	6.5	1920	New York, N. Y.
53	225400	MFWQ	Ga. s.	Doris	70	48	74.0	15.1	7.5	1926	do
54	225402	MFWR	Ga. s.	Royono	100	74	70.8	17.0	9.4	1926	do
55	-----	MFWY	Ga. s.	Sea Pup	14	12	29.0	16.0	6.0	1925	Sartrouville, France
56	-----	MFWZ	Ga. s.	Jolly Roger	14	-----	35.8	9.8	1.0	1926	do
57	225496	MFWA	Ga. s.	ALPHA	157	107	90.8	20.0	9.2	1920	Fong Island City, N. Y.
58	226155	MFBF	Ol. s.	Altaf	42	22	63.4	15.7	9.0	1920	Lenwerder, Germany
59	225413	MGBH	Ga. s.	Wayfarer	36	24	65.8	12.4	5.8	1920	Boston, Mass.
60	225450	MGBJ	Ga. s.	Rima	36	24	65.8	12.4	5.8	1920	do
61	225458	MGBK	Ga. s.	CANTAS	395	138	144.3	25.5	12.3	1925	Kiel, Germany
62	225460	MGBL	Ga. s.	Tred Avon II	111	95	96.0	18.0	8.4	1920	Marlins Harbor, N. Y.
63	225044	MGBQ	Ga. s.	Mary Rose	20	18	55.2	11.2	9.3	1920	Bristol, R. I.
64	226155	MGBR	Ol. s.	Altaf	40	22	63.4	15.7	9.0	1920	Lenwerder, Germany
65	225498	MGBS	Ga. s.	Riposo	121	111	81.8	18.0	6.2	1926	Camden, N. J.
66	225459	MGBT	Ol. s.	Sueja III	179	121	108.1	10.0	11.1	1926	Windsor, Wash.
67	225520	MGBW	Ga. s.	Blenstar	112	75	95.2	10.0	8.5	1925	Orilla, Ontario
68	225552	MGBX	Ga. s.	Splide	36	24	65.8	12.4	5.8	1926	Boston, Mass.
69	225571	MGBY	Ga. s.	Volador	114	61	97.0	23.4	11.5	1926	Los Angeles, Calif.
70	225582	MGBZ	Ga. s.	Dirigo II	30	24	65.8	12.4	6.8	1926	Boston, Mass.
71	225127	MBCJ	Ga. s.	Ungava	66	30	71.3	20.2	10.0	1926	Thomaston, Me.
72	225589	MBCK	Ga. s.	Atlas	411	200	147.2	26.1	12.8	1926	Newport News, Va.

Line No.	Crew	Horse-power	Name of owner	Home port	Address of owner
1	5	220	William J. Matheson	Miami, Fla.	418 Southwest Second Avenue.
2	3	16	Henry Howard	Newport, R. I.	Paradise Avenue.
3	6	285	Richard K. LeBlond	Miami, Fla.	Marlon Building, Coral Gables, Fla.
4	3	16	Hoffman Nickerson	New York, N. Y.	Monomoll, Oyster Bay, N. Y.
5	0		Allison V. Armour	do.	375 Park Avenue.
6	11	400	Hollywood Boat & Transportation Co. (Fla.)	Miami, Fla.	Hollywood, Fla.
7	7	180	Alfred I. Du Pont	Wilmington, Del.	Delaware Trust Building.
8	8	400	Alfred P. Sloan, Jr.	New York, N. Y.	1775 Broadway.
9	1	400	Gordon Dexter	Boston, Mass.	60 Congress Street.
10	21	500	E. C. Wilson	Los Angeles, Calif.	108 West Fremont Place.
11	11	250	Rodman Wanamaker	New York, N. Y.	Broadway and Ninth Street.
12	2	75	Earle H. Oldden	do.	250 West Fifty-eighth Street.
13	0		Chas. B. Brockway	Milwaukee, Wis.	3302 St. Paul Avenue.
14	0		Anthony J. Drexel	Philadelphia, Pa.	Draxel Building.
15	8	160	Julius Hellner	New York, N. Y.	87 Fifth Avenue.
16	3	15	Herbert L. Tinkham	Boston, Mass.	Brookton, Mass.
17	2	180	George Milno	New York, N. Y.	52 Vanderbilt Avenue.
18	2	30	A. J. Haskell	Perth Amboy, N. J.	Middletown, N. J.
19	0	300	Mrs. Stricker Cales	Philadelphia, Pa.	Bryn Mawr, Pa.
20	3	600	R. B. Jackson	Bur Harbor, Me.	Seal Harbor, Me.
21	3	140	P. K. Hudson	New York, N. Y.	20 Broad Street.
22	0	230	A. Y. Gowen	Cleveland, Ohio.	1145 Leader-News Building.
23	6	600	Samuel M. Nicholson	Providence, R. I.	Caro Nicholson Fllo Co.
24	3	70	John C. Work	New York, N. Y.	Oyster Bay, N. Y.
25	1	700	G. L. Riekard	do.	Madison Square Garden.
26	2	330	Joseph E. Doherty	Boston, Mass.	605 Atlantic Avenue.
27	7	45	Marlon Eppley	Newport, R. I.	Hencon Rock.
28	0	360	George W. O. Drexel	Philadelphia, Pa.	212 Seventh Street.
29	1	60	Ledyard W. Sargent	Boston, Mass.	Cambridge, Mass.
30	1	18	Franklin Dexter	Salem, Mass.	345 Halo Street, Beverly, Mass.
31	6	230	W. P. Bonbright	New York, N. Y.	35 Wall Street.
32	8	660	W. Z. Daigety	Tampa, Fla.	400 Pino Street, Sebring, Fla.
33	8	1,000	Peninsular Terminal Co. (Fla.)	Miami, Fla.	Lincoln Road.
34	10	250	A. Hamilton Rice	Newport, R. I.	Miramar, Bellevue Avenue.
35	3	65	A. C. Elvin	New York, N. Y.	Plandome, N. Y.
36	0	400	William H. Dunning, Jr.	Houston, Tex.	1511 Hillcrest Avenue.
37			Eugene Overton	Los Angeles, Calif.	621 West Twenty-third Street
38	2	28	Herbert Watson Warden	Philadelphia, Pa.	Witherspoon Building.
39	8	250	Charles M. Swift	New York, N. Y.	37 Wall Street.
40	8	320	Webb Jay	Miami, Fla.	Miami Beach, Fla.
41	8	300	Thomas M. Howell	New York, N. Y.	11 Wall Street.
42	22	600	Harry Payne Bingham	do.	32 Broadway.
43	22	720	Richard F. Howo	do.	22 East Forty-seventh Street.
44	2	40	Parker H. Kemble	Salem, Mass.	Marblehead, Mass.
45	2	60	Graham Eckel	Baltimore, Md.	401 Alleghany Avenue, Towson, Md.
46	3	80	Cornelius V. Whitney	New York, N. Y.	120 Broadway.
47	5	188	Herbert S. Blako	do.	Trinity Court Building.
48	10	250	Frederick W. Vanderbilt	do.	Grand Central Terminal.
49	3	25	Robert N. Bayler	do.	New Rochelle, N. Y.
50	26	800	E. F. Hutton	do.	250 Park Avenue.
51	14	350	Edgar P. Lawson	do.	120 Broadway.
52	0	1,100	E. S. Morse	do.	250 Park Avenue.
53	5	200	Frank A. McLaugh	Wilmington, Del.	Du Pont Building, Tenth and Markets Streets.
54	4	200	Alcan Hirsch	New York, N. Y.	271 Madison Avenue.
55			Jullan M. Wright	do.	do.
56			do.	do.	do.
57	7	250	Rooney Corporation (N. Y.)	New York, N. Y.	25 West Forty-third Street.
58	5	60	Henry K. McHarg, Jr.	do.	1 East Thirty-ninth Street.
59	3	450	Winthrop W. Aldrich	do.	37 Wall Street.
60	3	450	Robert Treat Palne, 2d	Boston, Mass.	19 Congress Street.
61	11	600	J. Percy Bartram	New York, N. Y.	17 Battery Place.
62	3	220	Grymes Engineering Co. (N. J.)	do.	1 Exchange Place, Jersey City, N. J.
63	3	60	Harold W. Brooks	do.	Southampton, N. Y.
64	5	50	Henry K. McHarg, Jr.	do.	1 East Thirty-ninth Street.
65	8	300	H. B. Baruch	do.	60 Beaver Street.
66	5	180	James Griffiths & Sons (Wash.)	Seattle, Wash.	502 Burke Building.
67	0	300	Arthur E. Wheeler	New York, N. Y.	100 Broadway.
68	4	450	Frank J. Fahy	Enom, Mass.	Marblehead, Mass.
69	9	120	W. L. Valentine	Los Angeles, Calif.	San Marino, Calif.
70	2	300	Frank R. Shaw	New York, N. Y.	57 Willow Street (H.).
71	6	80	Albert W. Johnston	Bath, Me.	284 President Avenue.
72	12	950	Hugh J. Chisholm	Portland, Me.	163 State Street.

Yachts

Line No.	Official No.	Signal letters	Rig	Name of yacht	Tonnage		Dimensions in feet			When built	Where built
					Gross	Net	Length	Breadth	Depth		
1	225508	MGCL	Ga. s.	Rofa.....	18	15	45.0	13.6	6.2	1926	Bristol, R. I.....
2	225600	MGCN	Ga. s.	Yawdro.....	35	21	64.6	12.2	5.8	1926	Boston, Mass.....
3	225605	MGCP	Ga. s.	Filda.....	62	30	77.7	14.1	6.0	1926	Stamford, Conn.....
4	225620	MGCC	Ga. s.	Brandon.....	30	27	57.7	14.0	6.1	1926	Bayonne, N. J.....
5	225623	MGC8	Sch.	LYNN.....	60	53	83.0	17.8	9.7	1926	Lussinpiccolo, Italy.....
6	225651	MGCT	Ga. s.	Rabede.....	18	12	43.4	12.2	4.3	1926	Atlantic City, N. J.....
7	225683	MGCY	Ga. s.	Tar Heel.....	48	39	70.7	14.6	5.5	1926	Stamford, Conn.....
8	225688	MGCW	Ywl.	Rugosa II.....	23	19	48.0	14.3	8.7	1926	Bristol, R. I.....
9	225689	MGDB	Ol. s.	Black Eagle.....	70	46	78.8	20.6	10.0	1926	Essex, Mass.....
10	223224	MGDC	Ga. s.	Primrose IV.....	17	11	44.4	13.2	7.3	1923	Friendship, Me.....
11	225713	MDDF	Slp.	Marlee.....	23	19	48.0	14.3	8.7	1926	Bristol, R. I.....
12	225718	MDDH	Ga. s.	Demul.....	51	35	78.1	14.0	5.4	1926	Stamford, Conn.....
13	225738	MDDJ	Ga. s.	JEFFERSON.....	337	176	129.2	21.1	11.0	1926	Newport News, Va.....
14	225736	MDDK	Ga. s.	STEELE.....	183	124	113.4	20.6	9.6	1926	Wilmington, Del.....
15	225758	MDDP	Ga. s.	Pilgrim II.....	118	107	84.8	18.0	6.2	1926	Camden, N. J.....
16	225776	MDDQ	Ga. s.	Whippet.....	46	31	64.6	13.7	7.2	1926	Quincy, Mass.....
17	225801	MDDR	Ga. s.	Curlow.....	27	23	57.1	14.7	8.7	1926	Wiscasset, Me.....
18	225797	MDDS	Ga. s.	Freedom.....	156	136	65.0	19.0	9.2	1926	Camden, N. J.....
19	225800	MDDT	Ga. s.	Monaloe IV.....	19	13	47.0	11.6	6.2	1926	Bayonne, N. J.....
20	226131	MDDV	Ga. s.	Dreamer.....	31	21	58.1	12.8	5.8	1926	Vegeack, Germany.....
21	225819	MDDW	Ga. s.	Bo-Peep II.....	29	20	53.0	12.7	4.8	1926	Bay City, Mich.....
22	225833	MDFB	Ga. s.	Junar.....	29	17	45.1	10.8	5.5	1926	Tacoma, Wash.....
23	225863	MDFC	Ga. s.	Avanache.....	104	71	96.8	10.0	7.0	1926	New York, N. Y.....
24	225868	MDFD	Ga. s.	Spydrell.....	47	32	68.7	11.9	5.9	1926	Stamford, Conn.....
25	225877	MDFH	Ga. s.	ROBADOE.....	433	183	147.2	20.1	13.0	1926	Newport News, Va.....
26	225885	MDFJ	Ga. s.	CAROLINE.....	882	396	159.9	27.5	16.5	1926	Boston, Mass.....
27	226010	MDFK	Ga. s.	CHELSEA.....	274	80	127.0	23.1	11.3	1926	Troon, Scotland.....
28	226017	MDFL	Ol. s.	ARCADIA.....	678	251	174.2	27.6	12.8	1926	Newport News, Va.....
29	226018	MDFR	Ga. s.	Nina II.....	29	22	65.0	12.0	4.7	1926	Stamford, Conn.....
30	226051	MDFS	Ga. s.	White Cloud.....	37	33	66.4	16.1	8.1	1926	Salisbury, Md.....
31	226058	MDFV	Ol. s.	SUMAR.....	469	319	149.2	26.1	10.2	1926	Brooklyn, N. Y.....
32	225821	MDFW	Ga. s.	K'P'anga.....	81	64	88.3	10.0	6.8	1926	San Francisco, Calif.....
33	225966	MGH8	Ga. s.	Trall.....	127	110	85.0	18.0	8.9	1926	Camden, N. J.....
34	225973	MGH9	Ga. s.	Silver Moon.....	45	30	68.2	14.4	5.5	1926	Salisbury, Md.....
35	225983	MGH0	Ga. s.	Coronet III.....	102	84	82.0	18.1	9.5	1926	New York, N. Y.....
36	226009	MGH1	Ol. s.	Nebadi.....	153	101	101.2	20.5	9.5	1926do.....
37	226013	MGH2	Ol. s.	SEPTORA.....	359	241	171.3	27.1	12.8	1926	Newport News, Va.....
38	226020	MGH3	Ga. s.	Mytyo.....	31	28	54.6	15.0	8.9	1926	City Island, N. Y.....
39	226026	MGH4	Ga. s.	Navigator.....	60	48	69.0	19.8	10.3	1926	Essex, Mass.....
40	226039	MGH5	Ga. s.	Nereid.....	40	27	57.4	14.0	5.1	1926	Stamford, Conn.....
41	226051	MGH6	Ga. s.	Spindrift.....	73	58	78.3	14.5	6.5	1926	New York, N. Y.....
42	226018	MGH8	Ga. s.	Manurelag.....	103	81	86.3	15.6	7.1	1926	Orillia, Ontario, Canada.....
43	226059	MGH9	Ga. s.	Mureldee.....	117	79	80.5	18.1	9.5	1926	New York, N. Y.....
44	226065	MGHV	Ol. s.	HI-EMARE.....	570	388	159.9	27.5	16.5	1926	Brooklyn, N. Y.....
45	265809	MGHW	Ol. s.	STABLES.....	158	121	111.1	26.0	12.5	1926	East Boothbay, Me.....
46	226118	MGJC	Ga. s.	Summer Girl.....	127	110	85.0	18.0	8.9	1926	Camden, N. J.....
47	226139	MGJK	Ga. s.	Terradella.....	21	14	50.5	12.0	6.7	1926	Quincy, Mass.....
48	MGJL	Sl. s.	ATOMA.....	350	187	168.3	23.9	12.6	1926	Gretnock, Scotland.....
49	226170	MGJN	Ga. s.	Trump.....	167	116	96.0	10.0	9.2	1926	Camden, N. J.....
50	226180	MGJR	Ga. s.	Eaha.....	127	110	85.0	18.0	8.9	1926do.....
51	226191	MGJS	Ol. s.	Falth.....	147	93	80.8	25.1	11.4	1926	Essex, Mass.....
52	MGJT	Sch.	France.....	51	51	71.0	21.0	6.8	1918	Papeete, Tahiti.....
53	226257	MGJW	Ga. s.	Dispatch.....	10	11	46.9	9.5	5.6	1927	Lynn, Mass.....
54	MGKB	Sl. s.	CONQUEROR.....	853	392	212.0	30.5	18.9	1911	Gosport, England.....
55	221055	MGKD	Ol. s.	Aurora.....	108	59	63.7	21.1	11.0	1924	Sausalito, Calif.....
56	226316	MGKH	Ol. s.	HELENE.....	101	79	96.0	16.8	7.8	1927	Bay City, Mich.....
57	MOKJ	Ol. s.	CRESADEN.....	502	240	161.3	27.5	13.7	1927	Southampton, England.....
58	226290	MOKN	Ol. s.	Florida.....	33	29	47.2	11.3	3.8	1927	Jacksonville, Fla.....
59	226375	MOKP	Ol. s.	Northern Light.....	217	168	129.5	29.8	12.9	1927	Oakland, Calif.....
60	226383	MOKR	Ga. s.	Alta II.....	85	68	77.5	15.0	7.2	1927	New York, N. Y.....
61	226385	MOKS	Ga. s.	Onwego.....	85	68	77.5	15.0	7.2	1927do.....
62	226387	MOKT	Ga. s.	William II.....	85	68	77.5	15.0	7.2	1927do.....
63	226398	MOKU	Ol. s.	CAROLINA.....	317	215	131.2	23.8	12.2	1927	Bay City, Mich.....
64	MOKV	Ol. s.	Dawn Star.....	49	43	71.4	18.7	12.3	1924	Kiel, Germany.....
65	226428	MOKB	Ga. s.	Barlet.....	52	40	65.6	14.0	6.0	1927	Quincy, Mass.....
66	226469	MOKL	Ga. s.	Alida.....	102	69	80.6	16.0	8.9	1927	New York, N. Y.....
67	226510	MOKJ	Ga. s.	Barbette.....	21	17	41.0	11.8	6.2	1927	Boston, Mass.....
68	226459	MOKK	Ga. s.	Fourwinds.....	19	16	45.5	11.1	6.8	1924	Stockton, Calif.....
69	226527	MOKN	Ga. s.	Dreum.....	61	41	75.3	11.0	6.1	1927	Camden, N. J.....
70	226544	MOKP	Ol. s.	Istar.....	77	52	70.7	20.2	10.3	1927	Boston, Mass.....
71	226596	MOKQ	Ol. s.	SEA KING.....	360	245	137.8	28.6	9.2	1921	Trenton, Nova Scotia.....
72	226560	MOKR	Ga. s.	Mibar.....	45	30	59.6	11.2	6.6	1927	Boston, Mass.....

Line No.	Crew	Horse-power	Name of owner	Home port	Address of owner
1	2	65	William Roos	New York, N. Y.	403 Pelhamdale Avenue, Pelham Manor, N. Y.
2	4	600	F. A. Ortlway	Boston, Mass.	652 Beacon Street.
3	5	600	William C. Langley	New York, N. Y.	115 Broadway.
4	4	183	Robert W. Daniel	do.	250 West Fifty-seventh Street.
5	8	150	Bradford Ellsworth	do.	81 Broadway.
6	1	300	M. P. Fenton	Philadelphia, Pa.	1842 Germantown Road.
7	4	400	John W. Hanes	New York, N. Y.	65 Broadway.
8	2		Russell Orinell	Providence, R. I.	Exeter, R. I.
9	6	67	David Collins	New York, N. Y.	227 Park Avenue.
10	1	12	Frederick L. Ames	Boston, Mass.	Easton, Mass.
11	3		Nora B. Cudaly	New Bedford, Mass.	Marion, Mass.
12	4	400	W. N. Beach	New York, N. Y.	651 Fifth Avenue.
13	13	550	Uzal H. McCarter	do.	753 Broad Street, Newark, N. J.
14	12	600	J. H. French	Detroit, Mich.	230 First National Bank Building.
15	3	300	William M. Elkins	Philadelphia, Pa.	Land Title Building.
16	4	360	Oliver G. Jennings	Bridgeport, Conn.	Fairfield, Conn.
17	3	40	Charles Lea Andrews	New York, N. Y.	42 Broadway.
18	0	350	A. J. Fay	Boston, Mass.	Lowell, Mass.
19	1	91	Chastaney H. Horland	Chicago, Ill.	Boiland Building.
20	1	130	David B. Roberts	Hartford, Conn.	East Hartford, Conn.
21	1	200	I. M. Kirhn	Detroit, Mich.	400 Penobscot Building.
22	2	100	H. R. Kilworth	Tacoma, Wash.	2518 North Junett Street.
23	7	600	Anson W. Ward	New York, N. Y.	49 Wall Street.
24	4	400	Donald Parson	do.	Hotel Roosevelt.
25	18	900	Robert Law, jr.	do.	41 East Forty-second Street.
26	25	1,600	Eldridge R. Johnson	Philadelphia, Pa.	255 East Main Street, Moorestown, N. J.
27	14	440	John F. Harris	Miami, Fla.	Palm Beach, Fla.
28	23	1,600	Margaret S. Hardwick	Boston, Mass.	Brookline, Mass.
29	2	600	J. Hall Taylor	Chicago, Ill.	405 North Euclid Avenue, Oak Park, Ill.
30	4	100	Charles D. Folsom	New York, N. Y.	512 Fifth Avenue.
31	28	810	David C. Whitney	Detroit, Mich.	1835 David Whitney Building.
32	2	600	Anita K. May	Los Angeles, Calif.	712 Canon Drive, Beverly Hills, Calif.
33	7	300	William Wallace	New York, N. Y.	120 Broadway.
34	3	360	John E. Zimmermann	Philadelphia, Pa.	1600 Walnut Street.
35	3	140	Charles V. Bossett	New York, N. Y.	1345 Grand Street (B.).
36	9	300	De Ver H. Warner	Bridgeport, Conn.	Fairfield, Conn.
37	25	1,600	Mrs. Richard M. Cadwalader, jr.	Philadelphia, Pa.	Fort Washington, Pa.
38	2	65	H. R. Kunhardt	New York, N. Y.	55 Liberty Street.
39	6	50	L. A. Norris	San Francisco, Calif.	38 Sutter Street.
40	2	200	Thomas B. Taylor	New York, N. Y.	Port Washington, N. Y.
41	2	1,100	W. A. Harriman	do.	26 Broadway.
42	4	700	Delphine Dodge Cromwell	do.	Rye, N. Y.
43	3	200	J. Hudson Deen	Miami, Fla.	Box 111, Miami Beach, Fla.
44	23	1,600	H. E. Manville	New York, N. Y.	Pleasantville, N. Y.
45	13	109	George F. Taylor	Philadelphia, Pa.	Elkins Park.
46	7	360	Carle C. Conway	New York, N. Y.	109 East Forty-second Street.
47	2	580	Gertrude E. Fay	Miami, Fla.	1402 South Bay Shore Drive.
48			Anthony J. Drexel, jr.	New York, N. Y.	200 West Fifth Street.
49	10	356	Truman H. Newberry	Detroit, Mich.	2222 Ruhl Building.
50	7	360	R. W. Hingham	Louisville, Ky.	Louisville Times Building.
51	7	160	Walden W. Shaw	Chicago, Ill.	6 North Michigan Avenue.
52			American Museum of Natural History (N. Y.)	New York, N. Y.	
53	1	440	Charles A. Welch	Salem, Mass.	Marblehead, Mass.
54			Harry A. Gordon Selfridge	Chicago, Ill.	1519 Railway Exchange Building.
55	7	175	William Thaw	New York, N. Y.	1630 Fifth Avenue.
56	7	200	Charles E. Sorensen	Detroit, Mich.	8126 East Jefferson Avenue.
57		800	Abram Kingsley Macomber	New London, Conn.	
58	1	40	Roki. P. Nelms	Jacksonville, Fla.	Box 840.
59	16	250	John Horden	San Francisco, Calif.	Care Stone's Shipyard, Oakland, Calif.
60	4	200	Frederie E. Kingston	New Haven, Conn.	Shorebeach, Conn.
61	4	200	George L. Bourne	New York, N. Y.	17 East Forty-second Street.
62	4	200	Rosedale Realty Co. (R. I.)	Providence, R. I.	275 West Munster Street.
63	10	700	James Whitin	Boston, Mass.	North Dkbridge, Mass.
64	1		John Junius Morgan	New York, N. Y.	15 William Street.
65	3	330	Old National Mortgage Loan Co. (Del.)	Chicago, Ill.	208 South La Salle Street.
66	5	600	Bertram H. Borden	New York, N. Y.	90 West Street.
67	1	65	Thomas P. Archer	Detroit, Mich.	461 Huron Avenue.
68	1	22	Stanley G. Harris	San Francisco, Calif.	Mills Building.
69	4	500	F. L. Dubosque	New York, N. Y.	Pennsylvania Railroad Building.
70	7	125	H. W. Chaubourne	do.	120 Broadway.
71	7	410	Salling W. Baruch	do.	60 Beaver Street.
72	1	200	Walter S. Hattons	Portland, Me.	120 Exchange Street.

Line No.	Official No.	Signal letters	Rlg	Name of yacht	Tonnage		Dimensions in feet			When built	Where built
					Gross	Net	Length	Breadth	Depth		
1	226579	MOLS	Ga. s.	Dixie Belle	128	110	86.0	18.0	8.0	1927	Camden, N. J.
2	226608	MOLV	Ga. s.	TOULE D'EAU II	36	25	65.6	12.4	6.1	1920	Boston, Mass.
3		MOLW	Ol. s.	XARIFA	276	220	118.5	28.1	15.9	1927	East Cowes, England.
4	226618	MONB	Ga. s.	Toono	51	35	62.3	14.2	6.8	1927	Onset, Mass.
5	226633	MONO	Ol. s.	Virginia	68	46	75.0	19.4	10.1	1927	Essex, Mass.
6	226641	MQNF	Ga. s.	Galatea	14	12	40.1	13.2	5.3	1927	Essex, Conn.
7	226659	MQNH	Ga. s.	Zapala	159	138	111.2	19.8	8.2	1927	Stamford, Conn.
8	226665	MQNJ	Ga. s.	Comfort	36	33	64.2	12.8	6.2	1917	Quincy, Mass.
9	226666	MQNX	Ga. s.	Pomander III	75	51	81.7	16.1	7.0	1927	Bristol, Mass.
10	226557	MQNS	Slp.	BLACKSHEAR	112	77	96.0	20.0	15.0	1927	Bristol, R. I.
11		MQNT	Lgr.	Titania	65	33	82.8	20.4	8.8	1910	Curzola, Yugoslavia.
12	226710	MGNW	Ga. s.	Aloma	21	14	47.7	12.0	6.0	1927	Quincy, Mass.
13	226501	MGPB	Ol. s.	Wayfarer II	40	14	65.0	18.7	7.1	1927	Quincy, Mass.
14	226743	MGPO	Ga. s.	Anna Marie II	22	18	49.0	12.5	6.7	1915	Bristol, R. I.
15	226761	MGPF	Ga. s.	Bilma IV	21	18	43.0	11.5	4.9	1927	Camden, N. J.
16	226763	MGPH	Slp.	Prestige (composite)	33	24	67.5	13.5	0.3	1927	Bristol, R. I.
17	226773	MQPI	Ga. s.	Prestige III	80	72	70.0	22.0	7.7	1927	Bay Head, N. J.
18	226778	MQPK	Ga. s.	Clothe	38	35	60.0	16.7	0.1	1927	Boston, Mass.
19		MQPN	St. s.	IOLANDA	1,647	723	276.2	37.6	23.4	1908	Leith, Scotland
20	226845	MQFQ	Ol. s.	Rdream	128	81	67.0	18.5	9.8	1927	Chicago, Ill.
21	226907	MQPV	Ga. s.	Maridome	32	27	40.0	15.4	3.3	1927	Fort Pierce, Fla.
22	226922	MQQC	Ol. s.	Sphinx	56	48	71.0	19.1	10.8	1927	Salisbury, Md.
23	226961	MQQF	Ga. s.	Betsy L	28	22	46.4	12.5	6.2	1927	Millford, Del.
24	226985	MOQJ	Ga. s.	Song O' The Wind	16	14	44.3	12.2	0.8	1927	Nantucket, Mass.
25	226987	MOQK	Ga. s.	Toxaway	29	20	62.1	13.6	6.3	1927	Stamford, Conn.
26	226991	MOQL	Ga. s.	Mariska	128	110	86.0	18.0	8.0	1927	Camden, N. J.
27		MOQN	Ga. s.	Allsteros	37	19	55.0	12.7	11.1	1898	Glasgow, Scotland
28		MOQP	St. s.	Vira	399		167.4	31.0	16.5		Gosport, England
29	227000	MOQR	Ol. s.	WAWALOAM	336	271	131.8	25.4	11.8	1918	Waterhuizen, Holland.
30	25355	MOQT	Ol. s.	Liberty	23	21	49.0	14.8	6.0	1903	Marblehead, Mass.
31	227059	MOQV	Ga. s.	Charlotte II	22	17	43.8	11.7	4.5	1927	Greenwich, Conn.
32	227095	MORC	Ga. s.	Valda	20	14	53.4	10.8	5.4	1920	East Boothbay, Me.
33	227127	MQRJ	Ol. s.	OCEANIA	375	120	146.2	24.6	13.2	1923	Kiel, Germany
34	227135	MORK	Ol. s.	Nicoya	140	120	80.2	19.0	9.0	1927	Camden, N. J.
35	227158	MQRI	Ol. s.	SAVARONA	2,076	1,140	274.3	28.2	22.0	1928	Wilmington, Del.
36	227257	MQRV	Ol. s.	HARDI BIAOU	146	119	98.1	21.4	13.8	1928	Boston, Mass.
37	227281	MQSH	Ga. s.	Paladin	75	51	75.9	16.1	8.0	1928	do.
38		MQSC	Ga. s.	ATLANTIS	222	107	116.3	20.6	14.3	1920	Goran, Glasco, Scotland.
39	226350	MQSD	Ga. s.	La Relue	38	31	59.3	16.7	8.4	1927	East Boothbay, Me.
40	227319	MFSE	Ol. s.	OLIVE K	108	73	90.9	10.8	7.8	1928	Bay City, Mich.
41	227335	MQSL	Ol. s.	Carma	149	118	104.9	25.5	10.6	1913	Milhone Bay, Nova Scotia.
42	227338	MQSN	Ga. s.	Tonkawe II	68	41	67.2	17.0	7.3	1923	Patchogue, N. Y.
43	227340	MQSQ	Ol. s.	Randpe	70	47	81.6	15.9	6.8	1923	Stamford, Conn.
44	224817	MQSR	Ga. s.	Colene	28	18	47.0	15.2	5.5	1925	Patchogue, N. Y.
45	227350	MQST	Ga. s.	Mabe III	18	12	47.0	11.0	5.1	1923	Stamford, Conn.
46	227389	MQSV	Ga. s.	Agnes	13	11	41.0	9.5	4.5	Unk.	Salisbury, Md.
47	227390	MQSW	Ga. s.	Cyrla II	82	56	86.5	17.5	7.1	1928	Boston, Mass.
48	227397	MQTB	Ol. s.	CRESSIDA	327	222	145.1	28.1	16.7	1927	Kiel, Germany
49	226455	MQTF	Ga. s.	Maskee	19	15	40.4	11.3	5.5	1915	Erle, Pa.
50	227535	MQTK	Ga. s.	TRUSTLE	102	60	83.0	21.5	13.7	1928	Bristol, R. I.
51	227544	MQTL	Ga. s.	Seyon	55	38	72.6	14.7	6.0	1928	Quincy, Mass.
52	227546	MQTN	Ga. s.	Balkim	55	38	72.6	14.7	6.0	1928	do.
53		MQTP	Ol. s.	Coronet			150.0	27.0	15.0	1928	Kiel, Germany
54	227581	MQTO	Ol. s.	Waleda II	140	101	113.0	19.0	8.9	1928	Camden, N. J.
55	22582	MQTR	Ga. s.	Frolo III	41	33	71.1	12.9	6.1	1928	do.
56	227588	MQTS	Ga. s.	Oypsy	108	73	97.3	18.0	7.6	1928	Boston, Mass.
57	227604	MQVB	Ga. s.	Sachem	56	38	70.0	14.0	7.0	1928	Quincy, Mass.
58	227611	MQVC	Se. s.	Atlantis	73	73	81.6	21.1	10.0	1928	Shelburne, Nova Scotia.
59	227620	MQVD	Ga. s.	Skunk	17	11	53.1	11.2	4.1	1928	Stamford, Conn.
60	227637	MQVF	Ol. s.	COLLEEN	248	157	130.7	22.4	10.2	1928	Wilmington, Del.
61	227800	MQVH	Ol. s.	Nourmahal	1,060	1,339	251.6	41.6	22.0	1928	Kiel, Germany
62	227642	MQVJ	Ol. s.	Day Dream	323	282	113.4	22.0	7.2	1928	Camden, N. J.
63	227667	MQVK	Ga. s.	Bluejacket	18	14	43.7	13.0	6.6	1924	Fairhaven, Mass.
64	227670	MQVL	Ol. s.	MEMORY III	306	208	128.5	23.2	12.8	1928	Bay City, Mich.
65	227674	MQVN	Ga. s.	Mesoma	17	15	43.7	13.0	6.6	1924	Fairhaven, Mass.
66		MQVP	Ol. s.	Vagabondia			222.0	34.0	17.8	1928	Kiel, Germany
67	227700	MQVR	Ga. s.	Siva	71	48	85.0	15.5	7.9	1928	Lynn, Mass.
68		MQVS	Se. s.	Ebor	12	12	30.3	11.1	8.0	1898	Falmouth, England
69	227616	MQVT	Ga. s.	Blue Peter	118	90	85.9	18.3	10.0	1928	Seattle, Wash.

Line No.	Crew	Horse-power	Name of owner	Home port	Address of owner
1	7	300	Jacob Aron.....	New York, N. Y.....	95 Wall Street.
2	5	450	Frank H. Goodyear.....	Buffalo, N. Y.....	Marine Trust Building.
3	1		Franklin M. Sluger.....	New York, N. Y.....	Yonkers, N. Y.
4	2	450	C. A. Root.....	Providence, R. I.....	Uxbridge, Mass.
5	4	60	Marie Sinclair.....	New York, N. Y.....	West Central Park.
6	1	25	Elton S. Wayland.....	New Haven, Conn.....	Waterbury, Conn.
7	8	700	Howard E. Coffin.....	Brunswick, Ga.....	Sapelo, Ga.
8	2	48	Charles F. Rowe.....	Boston, Mass.....	Winthrop, Mass.
9	5	350	Hertram B. Conrad.....	New Bedford, Mass.....	473 Chestnut Hill, Boston, Mass.
10	14		Frank L. Crocker.....	New York, N. Y.....	217 Park Avenue.
11			Henry W. Greenough.....	Alexandria, Va.....	Proffit, Va.
12	2	330	Dudley L. Pickman.....	Salem, Mass.....	Beverly, Mass.
13	3	30	Lockwood W. Fogg.....	Philadelphia, Pa.....	Port Norris, N. J.
14	1	75	John W. Biggs.....	Boston, Mass.....	Dorchester, Mass.
15	2	100	W. J. Selby.....	Tampa, Fla.....	Sarasota, Fla.
16	3		Herreshoff Manufacturing Co.....	Providence, R. I.....	Bristol, R. I.
17	4	100	Curmen R. Runyon.....	Philadelphia, Pa.....	Manaloking, N. J.
18	3	40	Henry B. Anderson.....	New York, N. Y.....	3 South Williams Street.
19			Moses Taylor.....	Providence, R. I.....	The Glen, South Portsmouth, R. I.
20	8	300	R. C. Villas.....	Chicago, Ill.....	1331 North Kostner Avenue.
21	3	80	Pierre M. Brown.....	New York, N. Y.....	41 Beaver Street.
22	5	40	Thomas D. Howes.....	Philadelphia, Pa.....	Lafayette Building.
23	1	125	Arthur I. Loyne.....	New York, N. Y.....	41 Mercer Street.
24	1	30	Toyburn Watres.....	Vineyard Haven, Mass.....	Hox 185, Searconnet, Nantucket, Mass.
25	4	360	James H. Nunnally.....	Miami, Fla.....	80 Edgewood Avenue, Atlanta, Ga.
26	0	300	F. D. Owsley.....	Washington, D. C.....	2246 S Street NW.
27			Stephen B. Robinson.....	Marseille, France.
28			Alexander S. Cochran.....	New York, N. Y.....	Yonkers, N. Y.
29	12	140	Jesse Metcalf.....	do.....	130 East Sixty-seventh Street.
30	3	21	Charles P. Crane.....	Baltimore, Md.....	Lexington Building.
31	2	130	Frederic E. Kip.....	New York, N. Y.....	53 Porter Place, Montclair, N. J.
32	2	150	Frank H. McQuesten.....	Boston, Mass.....	27 Killby Street.
33	13	600	Donaldson Brown.....	New York, N. Y.....	1775 Broadway.
34	7	350	Frederick B. Lovejoy.....	do.....	143 South Mountain Avenue, Montclair, N. J.
35	44	3,000	Savarna Ship Corporation (N. Y.).....	do.....	115 Broadway.
36	0	100	Henry D. Lloyd.....	Boston, Mass.....	479 Commonwealth Avenue.
37	5	200	Henry A. Morss.....	do.....	201 Devonshire Street.
38	5	150	Hugh Tevis.....	San Francisco, Calif.....	404 California Street.
39	2	40	C. V. Watson.....	Portland, Me.....	Lowell, Mass.
40	7	180	C. F. Kettoring.....	Detroit, Mich.....	General Motors Building.
41	8	120	John M. Masury.....	Boston, Mass.....	209 East Laurel Street, Sierra Madre, Calif.
42	2	160	A. R. Southworth.....	New York, N. Y.....	94 Booth Avenue, Englewood, N. J.
43	4	400	Austin H. Perry.....	do.....	66 Milton Road, Rye, N. Y.
44	1	90	C. V. Searing.....	do.....	Patchogue, N. Y.
45	2	300	Norman Phillip Gais.....	Bridgeport, Conn.....	Indian Head Road, Riverside, Conn.
46	1	30	John G. Groome, Jr.....	Philadelphia, Pa.....	316 Harrison Building.
47	6	700	Robert C. Morse.....	Boston, Mass.....	10 Congress Street.
48	25	250	Herman Oelrichs.....	New York, N. Y.....	578 Madison Avenue.
49	1	100	Henry B. Vincent.....	Erie, Pa.....	Community Playhouse.
50	11	100	Robert E. Tol.....	New York, N. Y.....	342 Madison Avenue.
51	4	700	Harry K. Noyes.....	Boston, Mass.....	851 Commonwealth Avenue.
52	3	700	George H. Kimball.....	do.....	652 Beacon Street.
53	10	800	Irving T. Bush.....	New York, N. Y.....	280 Park Avenue.
54	8	600	Walter H. Lippincott.....	Philadelphia, Pa.....	1508 Walnut Street.
55	4	1,000	Walter P. Chrysler.....	New York, N. Y.....	347 Madison Avenue.
56	5	140	Robert F. Herriek.....	Boston, Mass.....	1 Federal Street.
57	4	450	Clarence R. Hooker.....	New Haven, Conn.....	251 Church Street.
58	8		Columbus Iselin II.....	Boston, Mass.....	1324 Massachusetts Avenue, Cambridge, Mass.
59	3	400	Phillip L. Smith.....	Rockland, Me.....	Tenants Harbor, Me.
60	14	1,200	Karl Wikter Erikson.....	New York, N. Y.....	171 Madison Avenue.
61	23	3,200	Vincent Astor.....	do.....	23 West Twenty-sixth Street.
62	3	280	Sandringham by the Sea (N. Y.).....	do.....
63	1	20	Tolghran H. Moyer.....	Baltimore, Md.....	Allentown, Pa.
64	10	900	A. E. Fltkh.....	New York, N. Y.....	165 Broadway.
65	4	20	Merrill Hunt.....	Boston, Mass.....	20 East Street.
66			W. L. Mellon.....	Pittsburgh, Pa.....	1859 Frick Building Annex.
67	4	400	Donald F. Tripp.....	New York, N. Y.....	60 Broadway.
68			Richard J. Reynolds.....	Wilmington, N. C.....	Winster-Salem, N. C.
69	2	175	John Graham.....	Seattle, Wash.....	Dexter Horton Building.

GOVERNMENT VESSELS

UNITED STATES NAVY

[Steel vessels in SMALL CAPITALS, Iron in *Italics*, wood in roman]

Signal letters	Name of vessel	Type	Propulsion	Masts	Displacement (normal)
					<i>Tons</i>
QBCH	BEAVER	Tender	Single screw	2 masts	5,970
QBCK	CHRWINK	Mine sweeper	do	do	950
QBCKM	CORMORANT	do	do	do	950
QBCKS	GANNET	do	do	do	950
QBKV	GREBE	do	do	do	950
QBDK	MALLARD	do	do	do	950
QBDR	ORTOLAN	do	do	do	950
QBDT	PEACOCK	do	do	do	950
QBDV	PIGEON	do	do	do	950
QBFD	SANDPIPER	do	do	do	950
QBEM	VIREO	do	do	do	950
QBEN	WHALE	do	do	do	950
QBFO	WILLET	do	do	do	950
QBFT	WILMETTE ¹	Unclassified	Twain screw		32,600
QBLD	ALTAIR	Tender	Turbine, 1 screw	2 masts	13,925
QBLE	ANTARES ²	Auxiliary	do	do	11,450
QBLL	ARIC	Store ship	do	do	12,660
QBLLJ	GOLD STAR ³	Auxiliary	Single screw	do	10,550
QBLLM	BOHEAS	Store ship	Turbine, 1 screw	do	12,691
QBLLN	CANOPIUS	Tender	Single screw	do	10,325
QBLLP	CAPELLA	Cargo	Turbine, 1 screw	do	11,451
QBLLR	DENEbola	Tender	do	do	13,925
QBLLT	LARABIE	Offer	Single screw	do	14,450
QBLLW	PROCYON ⁴	Auxiliary	Turbine, 1 screw	do	11,450
QBMLC	RAPHAN	Offer	Single screw	do	10,801
QBMLD	REGULUS	Cargo	do	do	10,550
QBMLP	ROSEL	Tender	Turbine, 1 screw	do	13,925
QBMLH	SALINAS	Offer	Single screw	do	16,801
QBMLJ	SEPULGA	do	do	do	10,801
QBMLK	SIBUS	Cargo	Turbine, 1 screw	do	11,450
QBMLL	VEGA	do	do	do	11,450
QBMLP	VEGA	do	do	do	11,450
QBMLQ	YUON	Store ship	do	do	12,600
QBMLD	Commodore	Unclassified			15,990
QBMLP	Hirrell III	do			15,990
QBMLH	Newton	do			15,990
QBPL	S. C. 57	Submarine chaser	Single screw		77
QBPM	BAY SHINO	Submarine chaser	Triple screw	1 mast	775
QBPT	S. C. 63	Submarine chaser	Single screw		77
QBPV	S. C. 61	do	Triple screw	1 mast	77
QBPM	S. C. 102	do	do	do	77
QBPN	S. C. 103	do	do	do	77
QBPN	S. C. 103	do	do	do	77
QBPN	S. C. 159	do	do	do	77
QBPN	S. C. 185	do	do	do	77
QBPN	S. C. 192	do	do	do	77
QBPN	S. C. 210	do	do	do	77
QBPN	S. C. 229	do	do	do	77
QBPN	S. C. 231	do	do	do	77
QBPN	S. C. 252	do	do	do	77
QBPN	S. C. 271	do	do	do	77
QBPN	S. C. 320	do	do	do	77
QBPN	S. C. 328	do	do	do	77
QBPK	EAGLE 1	Patrol vessel	Turbine, 1 screw	2 masts	500
QBKQ	EAGLE 2	do	do	do	500
QBKR	EAGLE 3	do	do	do	500
QBKS	EAGLE 4	do	do	do	500
QBKT	EAGLE 5	do	do	do	500
QBKV	EAGLE 6	do	do	do	500
QBKW	EAGLE 7	do	do	do	500
QBKB	EAGLE 8	do	do	do	500
QBLC	EAGLE 9	do	do	do	500
QBLD	EAGLE 10	do	do	do	500
QBLE	EAGLE 11	do	do	do	500
QBLL	EAGLE 12	do	do	do	500
QBLLK	EAGLE 13	do	do	do	500
QBLLM	EAGLE 14	do	do	do	500
QBLLN	EAGLE 15	do	do	do	500
QBLLR	EAGLE 18	do	do	do	500
QBLLS	EAGLE 19	do	do	do	500
QBLLW	EAGLE 22	do	do	do	500

¹ Steamer.

² Miscellaneous.

³ Estimated.

⁴ All loaded summer draft.

Government Vessels

Signal letters	Name of vessel	Type	Propulsion	Masts	Displacement (normal)
					Tons
GCMB	EAGLE 23	Patrol vessel	Turbine, 1 screw	2 masts	500
GCMD	EAGLE 24	do	do	do	500
GCMI	EAGLE 25	do	do	do	500
GCMIJ	EAGLE 26	do	do	do	500
GCMIK	EAGLE 27	do	do	do	500
GCML	EAGLE 28	do	do	do	500
GCMLQ	EAGLE 29	do	do	do	500
GCMLR	EAGLE 30	do	do	do	500
GCMS	EAGLE 31	do	do	do	500
GCMSB	EAGLE 32	do	do	do	500
GCMT	EAGLE 33	do	do	do	500
GCMTV	EAGLE 34	do	do	do	500
GCMTW	EAGLE 35	do	do	do	500
GCNI	EAGLE 36	do	do	do	500
GCNIH	EAGLE 37	do	do	do	500
GCNIJ	EAGLE 38	do	do	do	500
GCND	EAGLE 39	do	do	do	500
GCNF	EAGLE 40	do	do	do	500
GCNIH	EAGLE 41	do	do	do	500
GCNJ	EAGLE 42	do	do	do	500
GCNK	EAGLE 43	do	do	do	500
GCNL	EAGLE 44	do	do	do	500
GCNM	EAGLE 45	do	do	do	500
GCNP	EAGLE 46	do	do	do	500
GCNQ	EAGLE 47	do	do	do	500
GCNR	EAGLE 48	do	do	do	500
GCNS	EAGLE 49	do	do	do	500
GCNT	EAGLE 50	do	do	do	500
GCGB	BIDDLE	Destroyer	Turbine, 2 screw	do	1,154
GCGD	DUPONT	do	do	do	1,154
GCGE	BERNADOU	do	do	do	1,154
GCGF	ELIS	do	do	do	1,154
GCJ	COLE	do	do	do	1,154
GCJL	J. FRED TALBOT	do	do	do	1,154
GCJM	DICKERSON	do	do	do	1,211
GCJN	LEAHY	do	do	do	1,211
GCJP	SCHENCK	do	do	do	1,211
GCJR	HERBERT	do	do	do	1,211
GCJS	PALMER	do	do	do	1,191
GCJT	THATCHER	do	do	do	1,191
GCJV	WALKER	do	do	do	1,191
GCJW	CROSBY	do	do	do	1,191
GCJB	MEREDITH	do	do	do	1,191
GCJD	BUSH	do	do	do	1,191
GCJE	COWELL	do	do	do	1,191
GCJF	MADDOX	do	do	do	1,191
GCJG	FOOTE	do	do	do	1,191
GCJH	RODERS	do	do	do	1,215
GCJI	BURNS	Mine layer	do	do	1,191
GCJM	ANTHONY	do	do	do	1,191
GCJN	SPROSTON	do	do	do	1,191
GCJP	RIZAL	do	do	do	1,191
GCJQ	MACKENZIE	Destroyer	do	do	1,191
GCJR	RENSHAW	do	do	do	1,191
GCJT	O'BANNON	do	do	do	1,191
GCJV	HOGAN	do	do	do	1,191
GCJW	HOWARD	do	do	do	1,191
GCSD	STANBURY	do	do	do	1,215
GCSE	HOPWELL	do	do	do	1,215
GCSE	THOMAS	do	do	do	1,215
GCSE	HARADEN	do	do	do	1,215
GCSE	ARROT	do	do	do	1,215
GCSE	BAGLEY	do	do	do	1,215
GCSE	CLEMSON	do	do	do	1,215
GCSE	DAHLGREN	do	do	do	1,215
GCSE	GOLDSBOROUGH	do	do	do	1,215
GCSE	SEMES	do	do	do	1,215
GCSE	SATTERLEE	do	do	do	1,215
GCSE	MASON	do	do	do	1,215
GCSE	ABEL E. UPSHUR	do	do	do	1,215
GCSE	HUNT	do	do	do	1,215
GCSE	WELLSBORO C. WOOD	do	do	do	1,215
GCSE	GEORGE E. BADGER	do	do	do	1,215
GCSE	BRANCH	do	do	do	1,215
GCSE	HERNDON	do	do	do	1,215
GCSE	DALLAS	do	do	do	1,215
GCSE	CHANDLER	do	do	do	1,215
GCSE	SOUTHARD	do	do	do	1,215
GCSE	HOVEY	do	do	do	1,215
GCSE	LONG	do	do	do	1,215
GCSE	BROOME	do	do	do	1,215
GCSE	AIDEN	do	do	do	1,215
GCSE	SMITH THOMPSON	do	do	do	1,215
GCSE	HARKER	do	do	do	1,215
GCSE	TRACY	do	do	do	1,215

Government Vessels

Signal letters	Name of vessel	Type	Propulsion	Masts	Displacement (normal)
					Tons
GCVK	BORIS	Destroyer	Turbine, 2 screw	2 masts	1,215
GCVL	JOHN D. EDWARDS	do	do	do	1,215
GCVM	WHIPPLE	do	do	do	1,215
GCVN	PABROTT	do	do	do	1,215
GCVP	EDSALL	do	do	do	1,215
GCVQ	MACLEISH	do	do	do	1,215
GCVR	SIMPSON	do	do	do	1,215
GCVS	BULMER	do	do	do	1,215
GCVT	MCCORMICK	do	do	do	1,215
GCVW	STEWART	do	do	do	1,215
GCWB	POPE	do	do	do	1,215
GCWD	PEARY	do	do	do	1,215
GCWF	PILLSBURY	do	do	do	1,215
GCWH	JOHN D. FORD	do	do	do	1,215
GCWJ	TRUXTON	do	do	do	1,215
GCWK	PAUL JONES	do	do	do	1,215
GCWL	HATFIELD	do	do	do	1,215
GCWN	BROOKS	do	do	do	1,215
GCWN	GILMER	do	do	do	1,215
GCWP	FOX	do	do	do	1,215
GCWQ	KANE	do	do	do	1,215
GCWR	HUMPHREYS	do	do	do	1,215
GCWS	McFARLAND	do	do	do	1,215
GCWT	JAMES K. PAULDING	do	do	do	1,215
GCWV	OVERTON	do	do	do	1,215
GDHC	STURTEVANT	do	do	do	1,215
GDHF	CHILD	do	do	do	1,215
GDHG	KING	do	do	do	1,215
GDHJ	SANDS	do	do	do	1,215
GDHK	WILLIAMSON	do	do	do	1,215
GDHL	RUBEN JAMES	do	do	do	1,215
GDHM	BAINBRIDGE	do	do	do	1,215
GDHN	GOFF	do	do	do	1,215
GDHP	HARRY	do	do	do	1,215
GDHQ	HOPKINS	do	do	do	1,215
GDHR	LAWRENCE	do	do	do	1,215
GDHS	BELKNAP	do	do	do	1,215
GDHT	MCCOOK	do	do	do	1,215
GDHV	MCCALA	do	do	do	1,215
GDHW	KALK	do	do	do	1,215
GDDB	OSMOND INGRAM	do	do	do	1,215
GDDB	BANCROFT	do	do	do	1,215
GDDB	WELLES	do	do	do	1,215
GDDB	AULICK	do	do	do	1,215
GDDB	TURNER	do	do	do	1,215
GDDB	GILLS	do	do	do	1,215
GDDB	MCDERMOT	do	do	do	1,215
GDDB	LAUD	do	do	do	1,215
GDDB	McLANAHAN	do	do	do	1,215
GDDB	EDWARDS	do	do	do	1,215
GDDB	GREENE	do	do	do	1,215
GDDB	BALLARD	do	do	do	1,215
GDDB	SHUBRICK	do	do	do	1,215
GDDB	BAILEY	do	do	do	1,215
GDDB	THORNTON	do	do	do	1,215
GDDB	MORRIS	do	do	do	1,215
GDDB	TINNEY	do	do	do	1,215
GDDB	SWASEY	do	do	do	1,215
GDDB	MEADE	do	do	do	1,215
GDDB	SINCLAIR	do	do	do	1,215
GDDB	MCCAWLEY	do	do	do	1,215
GDDB	MOODY	do	do	do	1,215
GDDB	HENSHAW	do	do	do	1,215
GDDB	MEYER	do	do	do	1,215
GDDB	DOYEN	do	do	do	1,215
GDDB	SHARKEY	do	do	do	1,215
GDDB	TOUCEY	do	do	do	1,215
GDDB	BRECK	do	do	do	1,215
GDDB	ISHERWOOD	do	do	do	1,215
GDDB	CASE	do	do	do	1,215
GDDB	LARDNER	do	do	do	1,215
GDDB	POTNAM	do	do	do	1,215
GDDB	WORDEN	do	do	do	1,215
GDDB	FLUSSER	do	do	do	1,215
GDDB	DALE	do	do	do	1,215
GDDB	CONVERSE	do	do	do	1,215
GDDB	REID	do	do	do	1,215
GDDB	BILLINGSLEY	do	do	do	1,215
GDDB	CHARLES AUSHURN	do	do	do	1,215
GDDB	OSBORNE	do	do	do	1,215
GDDB	PERCIVAL	do	do	do	1,215
GDDB	JOHN FRANCIS BURNES	do	do	do	1,215
GDDB	FARRAGUT	do	do	do	1,215

Government Vessels

129

Signal letters	Name of vessel	Type	Propulsion	Masts	Displacement (normal)
GDJC	SOMERS.....	Destroyer.....	Turbine, 2 screw.....	2 masts.....	Tons 1,215
GDJF	STODDERT.....	do.....	do.....	do.....	1,215
GDJH	RENO.....	do.....	do.....	do.....	1,215
GDJK	FARGUIAR.....	do.....	do.....	do.....	1,215
GDJL	THOMPSON.....	do.....	do.....	do.....	1,215
GDJM	KENNEDY.....	do.....	do.....	do.....	1,215
GDJN	PAUL HAMILTON.....	do.....	do.....	do.....	1,215
GDJP	WILLIAM JONES.....	do.....	do.....	do.....	1,215
GDJY	ZEILIN.....	do.....	do.....	do.....	1,215
GDJW	YARBOROUGH.....	do.....	do.....	do.....	1,215
GDKB	LA VALLETTE.....	do.....	do.....	do.....	1,215
GDKC	SLOAT.....	do.....	do.....	do.....	1,215
GDKE	WOOD.....	do.....	do.....	do.....	1,215
GDKH	SHIBK.....	do.....	do.....	do.....	1,215
GDKJ	KIDDER.....	do.....	do.....	do.....	1,215
GDKL	SELFRIDGE.....	do.....	do.....	do.....	1,215
GDKM	MARCUS.....	do.....	do.....	do.....	1,215
GDKN	MERVINE.....	do.....	do.....	do.....	1,215
GDKP	CHASE.....	do.....	do.....	do.....	1,215
GDKQ	ROBERT SMITH.....	do.....	do.....	do.....	1,215
GDKR	MULLANY.....	do.....	do.....	do.....	1,215
GDKS	COGHLAN.....	do.....	do.....	do.....	1,215
GDKT	PRESTON.....	do.....	do.....	do.....	1,215
GDKV	LAMSON.....	do.....	do.....	do.....	1,215
GDKW	BRUCE.....	do.....	do.....	do.....	1,215
GDLB	HULL.....	do.....	do.....	do.....	1,215
GDLC	MACDONOUGH.....	do.....	do.....	do.....	1,215
GDLE	FARENHOLT.....	do.....	do.....	do.....	1,215
GDLI	SUMNER.....	do.....	do.....	do.....	1,215
GDLJ	CORRY.....	do.....	do.....	do.....	1,215
GDLK	MELVIN.....	do.....	do.....	do.....	1,215
GDLM	LITCHFIELD.....	do.....	do.....	do.....	1,215
GDLN	ZANE.....	do.....	do.....	do.....	1,215
GDLP	WASMUTH.....	do.....	do.....	do.....	1,215
GDLQ	TREVER.....	do.....	do.....	do.....	1,215
GDLR	PERRY.....	do.....	do.....	do.....	1,215
GDLS	DECATUR.....	do.....	do.....	do.....	1,215
GDLT	HULBERT.....	do.....	do.....	do.....	1,215
GDLV	NOA.....	do.....	do.....	do.....	1,215
GDLW	WILLIAM B. PRESTON.....	do.....	do.....	do.....	1,215
GDMB	PIEHLE.....	do.....	do.....	do.....	1,215
GDMC	SICARD.....	do.....	do.....	do.....	1,215
GDMD	FRUIT.....	do.....	do.....	do.....	1,215
GDTN	BIAZOS.....	Officer.....	Twin screw.....	do.....	14,800
GDTP	SANDERLING.....	Mine sweeper.....	Single screw.....	do.....	950
GDVC	HOSTON ¹	Unclassified.....	do.....	do.....	3,000
GFJW	CHALLENGE.....	Tug.....	do.....	do.....	515
GFRI	Sara Thompson.....	Officer.....	do.....	do.....	5,830
GFVI	II-0.....	Submarine.....	Twin screw.....	do.....	357
GFVB	II-4.....	do.....	do.....	do.....	357
GFVC	II-5.....	do.....	do.....	do.....	357
GFVD	II-7.....	do.....	do.....	do.....	357
GFVH	II-8.....	do.....	do.....	do.....	357
GFVJ	II-9.....	do.....	do.....	do.....	357
GHKM	EAGLE 51.....	Patrol vessel.....	Turbine, 1 screw.....	2 masts.....	500
GHKN	EAGLE 52.....	do.....	do.....	do.....	500
GHKP	EAGLE 53.....	do.....	do.....	do.....	500
GHKQ	EAGLE 54.....	do.....	do.....	do.....	500
GHKR	EAGLE 55.....	do.....	do.....	do.....	500
GHKS	EAGLE 56.....	do.....	do.....	do.....	500
GHKT	EAGLE 57.....	do.....	do.....	do.....	500
GHKV	EAGLE 58.....	do.....	do.....	do.....	500
GHKW	EAGLE 59.....	do.....	do.....	do.....	500
GHLB	EAGLE 60.....	do.....	do.....	do.....	500
GHPC	B. C. 412.....	Submarine chaser.....	Triple screw.....	1 mast.....	77
GHQD	B. C. 423.....	do.....	do.....	do.....	77
GHQK	B. C. 431.....	do.....	do.....	do.....	77
GHQL	B. C. 432.....	do.....	do.....	do.....	77
GHQM	B. C. 433.....	do.....	do.....	do.....	77
GHQB	B. C. 437.....	do.....	do.....	do.....	77
GHQW	B. C. 440.....	do.....	do.....	do.....	77
GJKV	ALGONMA.....	Tug.....	Single screw.....	2 masts.....	998
GJRW	AGREVILLE.....	Gunboat.....	Turbine, 1 screw.....	do.....	1,575
GJLB	BAGADUCE.....	Tug.....	Single screw.....	do.....	1,000
GJLD	CONTODCOOK.....	do.....	do.....	do.....	969
GJLE	IUKA.....	do.....	do.....	do.....	969
GJLI	KALMIA.....	do.....	do.....	do.....	1,000
GJLK	KEOSANQUA.....	do.....	do.....	do.....	969
GJLM	KEWAYDIN.....	do.....	do.....	do.....	1,000
GJLN	KOKA.....	do.....	do.....	do.....	1,000

¹ Estimated.

¹ Old cruiser.

Government Vessels

Signal letters	Name of vessel	Type	Propulsion	Masts	Displacement (normal)
					<i>Tons</i>
QJLP	MAHOPAC	Tug	Single screw	2 masts	1,000
QJLQ	MEDUSA	Repair ship	Turbine, 1 screw	do	10,000
QJLR	MONTCALM	Tug	Single screw	do	999
QJLS	NAPA	do	do	do	1,000
QJLT	NITRO	Ammunition	Turbine, 2 screw	do	10,600
QJLV	PINOLA	Tug	Single screw	do	1,000
QJLW	PYRO	Ammunition	Turbine, 2 screw	do	10,600
QJMB	SCIOTA	Tug	Single screw	do	1,000
QJMC	SUNNADIN	do	do	do	1,000
QJMD	TADOUSSAC	do	do	do	1,000
QJMF	TATNUCK	do	do	do	1,000
QJMH	UMPQUA	do	do	do	1,000
QJMK	WANDANK	do	do	do	1,000
QJMN	KAWEAH	Oiler	do	do	14,450
QJMP	FAVORITE	Tug	Single screw	2 masts	1,100
QJMQ	MATTOLE	Oiler	do	do	14,450
QJMR	PATOKA	do	do	do	16,800
QJMS	RAMAPO	do	do	do	16,800
QJMW	SAPELO	do	do	do	16,800
QJNC	TIPPECANOE	do	Turbine, 1 screw	do	16,800
QJND	TRINITY	do	do	do	16,800
QJNE	ROBERT L. BARNES	do	Single screw	1 mast	3,850
QJNK	REJEFF	Hospital ship	Turbine, 2 screw	2 masts	9,800
QJNM	NECHES	Oiler	Twin screw	do	14,800
QJNP	PECOS	do	do	do	14,800
QJNQ	WHITNEY	Tender	Turbine, 1 screw	do	10,600
QJNW	DOBBIN	do	do	do	10,600
QJPC	PADUCAH ¹	Unclassified	Twin screw	do	1,085
QJPD	HAWK ¹	do	Single screw	2 masts	375
QJPE	ESSEX ¹	do	do	do	1,375
QJPH	WRIGHT	Tender	Turbine, 1 screw	2 masts	11,500
QJPM	WANDO	Tug	Single screw	do	575
QPVN	SALT LAKE CITY	Light cruiser	Turbine, 4 screw	2 tripod	10,000
QPVQ	PENNSACOLA	do	do	do	10,000
QPVR	OMAHA	do	do	1 pole, 1 tripod	7,500
QPVS	MILWAUKEE	do	do	do	7,500
QPVY	CINCINNATI	do	do	do	7,500
QPVW	RALEIGH	do	do	do	7,500
QPVH	DETROIT	do	do	do	7,500
QPWC	RICHMOND	do	do	do	7,500
QPWD	CONCORD	do	do	do	7,500
QPWF	TRENTON	do	do	do	7,500
QPWH	MARLBHEAD	do	do	do	7,500
QPWJ	MEMPHIS	do	do	do	7,500
QPWK	HOLLAND	Tender	Turbine, 1 screw	2 masts	10,400
QPWL	TEXAS	Gunboat	do	do	1,570
QPWN	ALBANY ¹	Light cruiser	Twin screw	do	3,430
QPWS	CALDWELL	Destroyer	Turbine, 2 screw	do	1,125
QPWV	AILEN	do	do	do	1,071
QPWF	ARIZONA	Battleship	Turbine, 4 screw	2 cage masts	31,400
QPCD	AMPODIS ¹	Unclassified	Single screw	do	1,010
QCCJ	ARKANSAS	Battleship	Turbine, 4 screw	2 cage masts	26,000
QCCK	ARAPAHOE	Tug	Single screw	1 mast, 1 derrick	575
QCCL	AYLWHL	Destroyer	Turbine, 2 screw	2 masts	1,035
QCCM	CAVEN	do	do	do	1,125
QCCN	BRIDGE	Store ship	Twin screw	do	8,500
QCCP	BUSHNELL	Tender	Turbine, 1 screw	do	3,580
QCCR	BALCH	Destroyer	Turbine, 4 screw	do	1,036
QCCW	BALTIMORE	Mine layer	Twin screw	do	4,414
QCDK	BENHAM	Destroyer	Turbine, 2 screw	do	1,036
QCDT	BIRMINGHAM	Light cruiser	Twin screw	do	3,750
QCFH	CHESTER	do	Turbine, 4 screw	do	3,750
QCFI	CUMBERLAND ¹	Unclassified	do	do	1,800
QCFJ	NEW MEXICO	Battleship	Electric, 4 screw	2 cage masts	32,000
QCFN	CHEYENNE ¹	Unclassified	Twin screw	1 mil. mast	3,225
QCFR	CHARLESTON	Cruiser	do	2 masts	9,700
QCFV	Chattanooga ¹	Light cruiser	do	do	3,200
QCFW	CHICAGO ¹	Unclassified	do	do	3,500
QCHB	CALIFORNIA	Battleship	Electric, 4 screw	2 cage masts	32,300
QCHF	Cleveland ¹	Light cruiser	Twin screw	do	3,264
QCHJ	Colorado ¹	Battleship	Electric, 4 screw	2 cage masts	32,000
QCHR	O-1	Submarine	Twin screw	do	520
QCHV	K-2	do	do	do	392
QCHW	CUSHING	Destroyer	Turbine, 2 screw	2 masts	1,050
QCID	CUYAMA	Oiler	Twin screw	do	11,500
QCIJ	DRAYTON	Destroyer	Turbine, 3 screw	do	742
QCIK	DAVIS	do	Turbine, 2 screw	do	1,071

¹ Estimated.
² Old Cruiser.

³ Old gunboat.
⁴ Old yacht.

⁵ Steel sheathed.
⁶ Old training ship.

⁷ Old Monitor

Government Vessels

Signal letters	Name of vessel	Type	Propulsion	Masts	Displacement (normal)
					<i>Tons</i>
QOJR	Denver ¹	Light cruiser	Twin screw		3,200
QOJS	Des Moines	do.	do.		3,200
QOJT	DUNCAN	Destroyer	Turbine, 2 screw	2 masts	1,014
QOKF	Dubuque ¹	Unclassified	Twin screw		1,085
QOKJ	O-2	Submarine	do.		520
QOKM	Etano	Gunboat	do.		520
QOKS	LYRENS	Tug	Single screw	2 masts	1,000
QOKT	O-3	Submarine	Twin screw		520
QOLC	FLORIDA	Battleship	Turbine, 4 screw	2 cage masts	21,825
QOLJ	OWIN	Destroyer	Turbine, 2 screw	2 masts	1,125
QOLK	PULTON	Tender	Diesel, 1 screw	do.	1,408
QOLN	KANAWHA	Oiler	Twin screw	do.	14,500
QOLP	H-3	Submarine	do.		358
QOLR	Galveston ¹	Light cruiser	do.		3,200
QOLT	GENERAL ALAVA ¹	Auxiliary	Single screw	2 masts	1,115
QOMF	CONOR	Destroyer	Turbine, 3 screw	do.	1,125
QOMK	K-1	Submarine	Twin screw		392
QOMN	HANNIBAL ¹	Auxiliary	Single screw	2 masts	4,002
QOMP	Hurlford ¹	Unclassified	do.		2,700
QOMT	HELENA	Gunboat	Twin screw	1 mast	1,390
QOMW	MAUMEE	Oiler	Diesel, 2 screw	2 masts	14,500
QOND	L-2	Submarine	Twin screw		450
QONJ	IDAHO	Battleship	Turbine, 4 screw	2 cage masts	32,000
QONL	L-3	Submarine	Twin screw		450
QONP	ILLINOIS ¹¹	Unclassified	do.	2 cage masts	
QONS	HENDERSON	Transport	do.	2 masts	10,000
QONT	CHAUMONT	do.	Turbine, 1 screw	do.	13,400
QOPB	JASON	Collier	Twin screw	do.	19,250
QOPD	K-5	Submarine	do.		392
QOPJ	LANOLEY	Aircraft carrier	Electric, 2 screw	2 masts	12,700
QOPK	JARVIS	Destroyer	Turbine, 3 screw	do.	742
QOPR	JENKINS	do.	do.	do.	742
QOPT	KEARSARGE, CHASE SHIP No. 1 ¹¹	Unclassified	Twin screw		11,520
QOPW	K-6	Submarine	do.		392
QORB	BLACK HAWK	Tender	Single screw	2 masts	13,500
QORJ	K-7	Submarine	Twin screw		392
QORK	K-8	do.	do.		392
QORS	ARGOSTOOK	Mine layer	do.	2 masts	3,800
QOSB	O-4	Submarine	do.		520
QOSL	MARYANT	Destroyer	Turbine, 2 screw	2 masts	742
QOSM	MARYLAND	Battleship	Electric, 4 screw	2 cage masts	32,600
QOSR	MAYFLOWER	Converted yacht	Twin screw	2 masts	2,690
QOSV	MANLEY	Destroyer	Turbine, 2 screw	do.	1,125
QOSW	PENNSYLVANIA	Battleship	Turbine, 4 screw	2 cage masts	31,400
QOTC	NICHOLSON	Destroyer	Turbine, 2 screw	2 masts	1,050
QOTD	O'BRIEN	do.	do.	do.	1,050
QOTL	DREADNAUGHT	Tug	Single screw	do.	
QOTR	MISSISSIPPI	Battleship	Turbine, 4 screw	2 cage masts	32,000
QOTV	MISSOULA	Cruiser	Twin screw	1 cage, 1 military mast	14,500
QQVD	MONOCACY	Gunboat	do.	2 masts	190
QQVF	NEREUS	Collier	do.	do.	19,080
QQVJ	OKLAHOMA	Battleship	do.	2 cage masts	27,700
QQVK	ORION	Collier	do.	2 masts	19,250
QQVL	H-2	Submarine	do.		358
QQVM	NEPTUNE	Collier	Turbine, 2 screw	2 masts	19,480
QQVR	NAVIGATOR	Tug	Single screw	do.	
QQWB	NEVADA	Battleship	Turbine, 2 screw	2 cage masts	27,500
QQWH	New Orleans ¹	Light cruiser	Twin screw	2 military masts	24,400
QQWJ	Newport ¹	Unclassified	Single screw		11,100
QQWK	NEW YORK	Battleship	Twin screw	2 cage masts	27,100
QQWL	ONTARIO	Tug	Single screw	2 masts	1,035
QQWN	PARKER	Destroyer	Turbine, 2 screw	do.	7,136
QQWP	MELVILLE	Tender	Turbine, 1 screw	do.	11,550
QQWR	CHARLOTTE	Cruiser	Twin screw	1 cage, 1 military mast	
QQWT	NAVAJO	Tug	Single screw	2 masts	800
QRRC	K-3	Submarine	Twin screw		392
QRBF	OLYMPIA	Light cruiser	do.		5,895
QRBH	O-6	Submarine	do.		520
QRBJ	O-7	do.	do.		520
QRBK	OREGON ¹¹	Unclassified	do.	1 cage, 1 military mast	
QRBN	RAPPAHANNOCK	Store ship	Single screw	2 masts	15,200
QRBF	Pampanga	Gunboat	Twin screw	1 mast	243
QRHQ	O-8	Submarine	do.		520
QRHT	RAINBOW	Tender	Single screw	2 masts	4,360
QRHW	Quint	Gunboat			

¹ Miscellaneous.
² Estimated.
³ Old gunboat.

⁴ Steel sheathed.
⁵ Old Training Ship.
⁶ Old corvette.

⁷ Old battleship.
⁸ Crane ship.
⁹ Naval relic.

Government Vessels

Signal letters	Name of vessel	Type	Propulsion	Masts	Displacement (normal)
GRCH	PITTSBURGH	Cruiser	Twin screw	1 cage, 1 military mast	Tons 13,680
GRCL	PROTEUS	Collier	do	2 masts	10,060
GRCM	Tutulu	Gunboat	do	do	do
GRCS	PANAY	do	do	do	do
GRCT	PISCATAQUA	Tug	Single screw	2 masts	851
GRCW	O-9	Submarine	Twin screw	do	520
GRDB	Onhu	Gunboat	do	do	do
GRDC	Luzon	do	do	do	do
GRDF	PALOS	do	Twin screw	2 masts	190
GRDJ	CIEMUNO	Tug	Single screw	do	575
GRDN	Mindano	Gunboat	do	do	do
GRDP	O-10	Submarine	Twin screw	do	520
GRDQ	PROMETHUS	Repair ship	do	4 masts	8,100
GRDS	PATUXENT	Tug	do	2 masts	755
GRDT	PATAFSCO	do	do	do	755
GRFC	PERKINS	Destroyer	Turbine, 2 screw	do	742
GRFK	ALLEGHENY	Tug	Single screw	do	1,000
GRFM	Reina Mercedes ¹⁰	Unclassified	do	Housed over	2,835
GRFN	O-11	Submarine	Twin screw	do	485
GRFP	ROWAN	Destroyer	Turbine, 2 screw	2 masts	1,111
GRFV	SALEM	Light cruiser	do	do	3,750
GRHD	O-12	Submarine	Twin screw	do	485
GRHM	SAN FRANCISCO	Mine layer	do	2 masts	4,083
GRHQ	SCORPION	Converted yacht	do	do	775
GRJC	SARATOGA ¹¹	Aircraft carrier	Electric, 4 screw	do	do
GRJD	SOLACE	Hospital ship	Single screw	2 masts	5,017
GRJH	HURON	Cruiser	Twin screw	1 cage, 1 military mast	13,680
GRJK	SOUTHERY ¹²	Unclassified	Single screw	Housed over	3,100
GRJL	ONALA	Mine layer	Twin screw	2 masts	3,600
GRJS	St. Louis	Cruiser	do	2 military masts	9,700
GRJV	O-13	Submarine	do	do	485
GRJW	O-14	do	do	do	485
GRKH	STOCKTON	Destroyer	Turbine, 3 screw	2 masts	1,125
GRKF	BYLPH	Converted yacht	Single screw	do	152
GRKJ	STERETT	Destroyer	Turbine, 2 screw	do	742
GRKV	SACRAMENTO	Gunboat	Single screw	do	1,425
GRLD	TENNESSEE	Battleship	Electric, 4 screw	2 cage masts	32,300
GRLC	TEXAS	do	Twin screw	do	27,000
GRLH	TOPEKA	Unclassified	do	do	do
GRLN	VESTAL	Repair ship	do	2 masts	8,100
GRLP	UTAH	Battleship	Turbine, 4 screw	2 cage masts	21,825
GRLT	UNADILLA	Tug	Single screw	2 masts	do
GRMJ	VIOLANT	do	do	do	do
GRMK	WILMINGTON ¹³	Unclassified	Twin screw	1 military mast	1,392
GRML	VILLALOBOS	Gunboat	Turbine, 2 screw	do	370
GRMT	WALKE	Destroyer	do	2 masts	742
GRMW	O-16	Submarine	Twin screw	do	485
GRND	WEST VIRGINIA	Battleship	Electric, 4 screw	2 cage masts	32,600
GRNF	WHEELING ¹⁴	Unclassified	Twin screw	do	990
GRNJ	WILKES	Destroyer	Turbine, 2 screw	2 masts	1,110
GRNP	WOMPATUCK	Tug	Single screw	do	do
GRNS	K-4	Submarine	Twin screw	do	392
GRNV	WARRINGTON	Destroyer	Turbine, 2 screw	2 masts	742
GRPH	SONOMA	Tug	Single screw	do	1,120
GRPG	WYOMING	Battleship	Turbine, 4 screw	2 cage masts	26,000
GRPD	WINSLOW	Destroyer	Turbine, 2 screw	2 masts	1,050
GRPH	Yanble ¹⁵	Unclassified	Single screw	do	900
GRPK	SAMPSON	Destroyer	Turbine, 2 screw	2 masts	1,111
GRPL	THRUSH	Mine sweeper	Single screw	do	950
GRPM	T-1	Fleet submarine	Twin screw	do	do
GRPN	SHAW	Destroyer	Turbine, 2 screw	2 masts	1,110
GRPQ	TILLAMOOK	Tug	Single screw	1 mast, 1 derrick	575
GRPS	TUCKER	Destroyer	Turbine, 2 screw	2 masts	1,000
GRPT	WADSWORTH	do	do	do	1,060
GRPV	WAINWRIGHT	do	do	do	1,150
GRPW	O-15	Submarine	Twin screw	do	485
GRQF	BRIDGEPORT	Tender	do	2 masts	11,750
GRQH	CAMDEN	do	Single screw	do	9,000
GRQJ	ARGONNE	do	Turbine, 1 screw	do	13,400
GRQK	FREDERICK	Cruiser	Twin screw	1 cage, 1 military mast	13,680
GRQN	HUNTINGTON	do	do	do	13,680
GRQP	KITTERY	Cargo ship	do	2 masts	3,330
GRQS	LEXINGTON	Aircraft carrier	Electric, 4 screw	do	do
GRQV	TULKEY	Mine sweeper	Single screw	2 masts	950

¹ Estimated.
⁶ Old gunboat.

¹¹ Steel sheathed.
¹³ Old Spanish cruiser.

¹² Still under construction.
¹⁴ Old collier.

Government Vessels

Signal letters	Name of vessel	Type	Propulsion	Masts	Displacement (normal)
GRSC	Old Constellation ¹⁾	Unclassified	Sails		Tons 1,970
GRSD	Old Constitution ¹⁾	do.	do.		2,200
GRSH	PUEBLO	Cruiser	Twin screw	1 cage, 1 military mast	13,650
GRSK	ROCHESTER	do.	do.	2 military masts	8,150
GRSL	SAVANNAH	Tender	Single screw	2 masts	10,800
GRSN	SEATTLE	Cruiser	Twin screw	1 cage, 1 military mast	14,500
GRSP	UNDAUNTED	Tng.	Single screw	2 masts	1450
GRST	R-1	Submarine	Twin screw		569
GRSV	R-2	do.	do.		569
GRSW	R-3	do.	do.		569
GRTB	R-4	do.	do.		569
GRTC	R-5	do.	do.		569
GRTD	R-6	do.	do.		569
GRTE	R-7	do.	do.		569
GRTH	R-8	do.	do.		569
GRTI	R-9	do.	do.		569
GRTK	R-10	do.	do.		569
GRTL	R-11	do.	do.		569
GRTM	R-12	do.	do.		569
GRTN	R-13	do.	do.		569
GRTP	R-14	do.	do.		569
GRTQ	R-15	do.	do.		569
GRTS	R-16	do.	do.		569
GRTV	R-17	do.	do.		569
GRTW	R-18	do.	do.		569
GRVB	R-19	do.	do.		569
GRVC	R-20	do.	do.		569
GRVD	R-21	do.	do.		495
GRVE	R-22	do.	do.		495
GRVF	R-23	do.	do.		495
GRVH	R-24	do.	do.		495
GRVJ	R-25	do.	do.		495
GRVK	R-26	do.	do.		495
GRVL	R-27	do.	do.		495
GRVM	S-1	do.	do.		851
GRVN	S-2	do.	do.		800
GRVP	S-3	do.	do.		876
GRVQ	S-4	do.	do.		876
GRVS	S-5	do.	do.		876
GRVW	S-6	do.	do.		876
GRWH	S-7	do.	do.		876
GRWC	S-8	do.	do.		876
GRWD	S-9	do.	do.		876
GRWF	S-10	do.	do.		876
GRWH	S-11	do.	do.		876
GRWJ	S-12	do.	do.		876
GRWK	S-13	do.	do.		876
GRWL	S-14	do.	do.		851
GRWM	S-15	do.	do.		851
GRWN	S-16	do.	do.		851
GRWP	S-17	do.	do.		851
GRWQ	S-18	do.	do.		851
GRWS	S-19	do.	do.		851
GRWT	S-20	do.	do.		851
GRWV	S-21	do.	do.		851
GRWC	S-22	do.	do.		851
GRWD	S-23	do.	do.		851
GRWE	S-24	do.	do.		851
GRWF	S-25	do.	do.		851
GRWG	S-26	do.	do.		851
GRWH	S-27	do.	do.		851
GRWI	S-28	do.	do.		851
GRWJ	S-29	do.	do.		851
GRWK	S-30	do.	do.		851
GRWL	S-31	do.	do.		851
GRWM	S-32	do.	do.		851
GRWN	S-33	do.	do.		851
GRWP	S-34	do.	do.		851
GRWQ	S-35	do.	do.		851
GRWS	S-36	do.	do.		851
GRWT	S-37	do.	do.		851
GRWV	S-38	do.	do.		851
GRWC	S-39	do.	do.		851
GRWD	S-40	do.	do.		851
GRWE	S-41	do.	do.		851
GRWF	WICKES	Destroyer	do.	2 masts	1,154
GRWG	PAUL	do.	do.	do.	1,154
GRWH	EVANS	do.	do.	do.	1,154

¹⁾ Estimated.

¹⁾ Old frigate.

Signal letters	Name of vessel	Type	Propulsion	Masts	Displacement (normal)
					Tons
QSC P	LITTLE.....	Destroyer	Twin screw	2 masts	1,191
QSC Q	KIMBERLY.....	do	do	do	1,191
QSC R	SHOUBNEY.....	do	do	do	1,191
QSC T	CHEBNEY.....	do	do	do	1,191
QSC V	BRIDGEMAN.....	do	do	do	1,191
QSC W	DYER.....	do	do	do	1,191
QSD B	CODDOUN.....	do	do	do	1,191
QSD C	STEVENS.....	do	do	do	1,191
QSD F	MCKEE.....	do	do	do	1,191
QSD H	ROBINSON.....	do	do	do	1,191
QSD J	RINGGOLD.....	do	do	do	1,191
QSD K	MCKEAN.....	do	do	do	1,191
QSD L	HARDING.....	do	do	do	1,191
QSD M	GRIDLEY.....	do	do	do	1,191
QSD N	FAHMAN.....	do	do	do	1,151
QSD P	TAYLOR.....	do	do	do	1,151
QSD Q	BELL.....	do	do	do	1,191
QSD R	STRUBINO.....	Mine layer	do	do	1,191
QSD T	MURRAY.....	do	Turbine, 2 screw	do	1,191
QSD V	ISRAEL.....	do	do	do	1,191
QSD W	WHIPPOORWILL.....	Mine sweeper	Single screw	do	950
QSF H	WIDDON.....	do	do	do	950
QSF J	WOODROCK.....	do	do	do	950
QSH B	<i>Aranta</i>	Survey vessel	Diesel, 2 screw	do	375
QSH W	NIAGARA.....	Converted yacht	Twin screw	3 masts	2,600
QSM C	DESPATCH.....	do	do	2 masts	2,217
QSR 8	S-42.....	Submarine	Single screw	do	966
QSR D	S-43.....	do	do	do	966
QSR F	S-44.....	do	do	do	966
QSR H	S-45.....	do	Twin screw	do	966
QSR J	S-46.....	do	do	do	966
QSR K	S-47.....	do	do	do	966
QSR L	S-48.....	do	do	do	963
QSR M	S-49.....	do	do	do	963
QSR N	S-50.....	do	do	do	963
QSR P	S-51.....	do	do	do	963
QSR Q	V-1.....	Fleet submarine	do	do	963
QSR T	V-2.....	do	do	do	963
QSR V	V-3.....	do	do	do	963
QSR W	V-4.....	Survey vessel	Diesel, 2 screw	do	963
QST B	NOKOMIS.....	Converted yacht	Twin screw	2 masts	1,265
QST C	V-5.....	Fleet submarine	Diesel, 2 screw	do	963
QST D	V-6.....	do	do	do	963
QST H	L-9.....	Submarine	Twin screw	do	150
QST K	L-11.....	do	do	do	150
QST L	N-1.....	do	do	do	317
QST M	N-2.....	do	do	do	317
QST N	N-3.....	do	do	do	317
QST W	V-7.....	Fleet submarine	do	do	963
QSV B	V-8.....	do	do	do	963
QSV C	V-9.....	do	do	do	963
QSW C	ISABEL.....	Converted yacht	Turbine, 2 screw	2 masts	938
QSW F	LUCE.....	Mine layer	do	do	1,191
QSW H	MAURY.....	do	do	do	1,191
QSW J	LANSDALE.....	do	do	do	1,191
QSW K	MAHAN.....	do	do	do	1,191
QSW L	SCILEY.....	Destroyer	do	do	1,191
QSW M	CHAMPLIN.....	do	do	do	1,191
QSW N	MIDFORD.....	do	do	do	1,191
QSW P	CHOW.....	do	do	do	1,191
QSW Q	HAZELWOOD.....	do	do	do	1,191
QSW R	WILLIAMS.....	do	do	do	1,191
QSW T	CRANE.....	do	do	do	1,191
QSW V	HART.....	Mine layer	do	do	1,191
QTB C	INGRAHAM.....	do	do	do	1,191
QTB D	LUDLOW.....	do	do	do	1,191
QTH F	RATHBONE.....	Destroyer	do	do	1,151
QTH H	FALLOT.....	do	do	do	1,151
QTH J	WATERS.....	do	do	do	1,151
QTH K	DENT.....	do	do	do	1,151
QTH L	DOBNEY.....	do	do	do	1,151
QTH M	LEA.....	do	do	do	1,151
QTH N	LAMBERTON.....	do	do	do	1,213
QTH P	RADFORD.....	do	do	do	1,213
QTH Q	MONTGOMERY.....	do	do	do	1,213
QTH R	BIRSE.....	do	do	do	1,213
QTH S	CLARKE.....	do	do	do	1,213
QTH V	RANSBY.....	do	do	do	1,213
QTH W	TAYNALL.....	do	do	do	1,211
QTH X	HADDER.....	do	do	do	1,211
QTH Y	TWIGGS.....	do	do	do	1,211

Government Vessels

Signal letters	Name of vessel	Type	Propulsion	Masts	Displacement (normal)
					.Tons
QTCCF	BABBITT.....	Destroyer.....	Turbine, 2 screw.....	2 masts.....	1,211
QTCCJ	JACOB JONES.....	do.....	do.....	do.....	1,211
QTCCK	BUCHANAN.....	do.....	do.....	do.....	1,154
QTCCL	AARON WARD.....	do.....	do.....	do.....	1,154
QTCCM	HALE.....	do.....	do.....	do.....	1,154
QTCCN	CROWNSHIELD.....	do.....	do.....	do.....	1,154
QTCCP	TILLMAN.....	do.....	do.....	do.....	1,154
QTCCQ	HOGGS.....	do.....	do.....	do.....	1,154
QTCCR	KILTY.....	do.....	do.....	do.....	1,154
QTCCS	KENNISON.....	do.....	do.....	do.....	1,154
QTCCV	WARD.....	do.....	do.....	do.....	1,154
QTCCW	CLAXTON.....	do.....	do.....	do.....	1,154
QTCCB	HAMILTON.....	do.....	do.....	do.....	1,154
QTCCD	TARBELL.....	do.....	do.....	do.....	1,154
QTCCF	YARNALL.....	do.....	do.....	do.....	1,154
QTCCH	UTSHUR.....	do.....	do.....	do.....	1,154
QTCCJ	GREER.....	do.....	do.....	do.....	1,154
QTCCK	ELLIOT.....	do.....	do.....	do.....	1,154
QTCCL	ROPER.....	do.....	do.....	do.....	1,154
QTCCM	BRACKENRIDGE.....	do.....	do.....	do.....	1,154
QTCCN	HARVEY.....	do.....	do.....	do.....	1,154
QTCCP	BLAKELEY.....	do.....	do.....	do.....	1,154
QTCCQ	T-2.....	Fleet submarine.....	do.....	do.....	
QTCCR	T-3.....	do.....	do.....	do.....	
QTCCS	MERCY.....	Hospital ship.....	Twin screw.....	2 masts.....	10,100
QTCCJ	Nantucket ¹	Unclassified.....	Single screw.....	do.....	1,201
QTCCM	GENESSEE.....	Tug.....	do.....	2 masts.....	1,600
QTCCN	SAGAMORE.....	do.....	do.....	do.....	1,000
QTCCS	S. C. 143.....	Submarine chaser.....	Triple screw.....	1 mast.....	77
QTCCR	S. C. 223.....	do.....	do.....	do.....	77
QTCCS	S. C. 221.....	do.....	do.....	do.....	77
QTCCB	S. C. 304.....	do.....	do.....	do.....	77
QTCCS	S. C. 330.....	do.....	do.....	do.....	77
QTCCJ	S. C. 353.....	do.....	do.....	do.....	77
QTCCP	AVOCET.....	Mine sweeper.....	Single screw.....	2 masts.....	950
QTCCQ	BITTERS.....	do.....	do.....	do.....	950
QTCCR	BODOLINK.....	do.....	do.....	do.....	950
QTCCS	BRANT.....	do.....	do.....	do.....	950
QTCCV	CURLEW.....	do.....	do.....	do.....	950
QTCCD	EIDER.....	do.....	do.....	do.....	950
QTCCF	FALCON.....	do.....	do.....	do.....	950
QTCCH	FISCH.....	do.....	do.....	do.....	950
QTCCJ	HERON.....	do.....	do.....	do.....	950
QTCCL	KINGFISHER.....	do.....	do.....	do.....	950
QTCCM	LAPWING.....	do.....	do.....	do.....	950
QTCCN	LARK.....	do.....	do.....	do.....	950
QTCCP	ORIOLE.....	do.....	do.....	do.....	950
QTCCR	OWL.....	do.....	do.....	do.....	950
QTCCS	PARTRIDGE.....	do.....	do.....	do.....	950
QTCCV	PELICAN.....	do.....	do.....	do.....	950
QTCCB	PENQUIN.....	do.....	do.....	do.....	950
QTCCD	QUAIL.....	do.....	do.....	do.....	950
QTCCF	RAH.....	do.....	do.....	do.....	950
QTCCH	ROBIN.....	do.....	do.....	do.....	950
QTCCJ	SEAGULL.....	do.....	do.....	do.....	950
QTCCK	SWALLOW.....	do.....	do.....	do.....	950
QTCCL	SWAN.....	do.....	do.....	do.....	950
QTCCM	TANAGER.....	do.....	do.....	do.....	950
QTCCN	TEAL.....	do.....	do.....	do.....	950
QTCCP	TERN.....	do.....	do.....	do.....	950

¹ Estimated.

² Old gumbout.

QUARTERMASTER CORPS, UNITED STATES ARMY

Signal letters	Name	Tonnage		Power and screws	When built	Where built	Home station	Complement	
		Gross	Net					Officers	Men
<i>U. S. Army Transports</i>									
GWTD	CAMBRAI.....	7,550	3,010	2 turbines, 1 screw	1920	Hog Island, Pa....	San Francisco, Calif.	24	130
GWTH	CHATEAU THIERRY.....	7,555	3,010do.....	1920do.....	New York, N. Y..	24	130
GWTD	DELLWOOD.....	3,478	2,003	1 screw.....	1920	Oakland, Calif....	Seattle, Wash....	11	62
GWTS	U. S. CHANT.....	9,410	5,761	Steam, 2 screw....	1907	Stettin, Germany..	San Francisco, Calif.	12	215
GWCR	KENOWIS.....	4,963	3,035	Steam, 1 screw....	1919	Hog Island, Pa....	New York, N. Y..	10	60
GWTV	MENOS.....	7,358	5,310	1 screw.....	1921	Los Angeles, Calif.	San Francisco, Calif.	11	82
GWDP	MERRITT.....	2,598	1,411do.....	1912	Shanghai, China..	Manila, P. I.....	10	107
GWTN	SOMME.....	7,550	3,010	2 turbines, 1 screw	1920	Hog Island, Pa....	San Francisco, Calif.	24	130
GWTM	SAINT MICHEL.....	7,550	3,010do.....	1920do.....	New York, N. Y..	24	130
GWDM	THOMAS.....	7,685	5,044	Steam, 2 screw....	1894	Belfast, Ireland...	San Francisco, Calif.	13	172
<i>Tugs</i>									
GWCK	RENO.....	136	67	Steam, 1 screw....	1880	Philadelphia, Pa..	Fort Monroe, Va..	2	6
GWCL	SLOCUM.....	187	281do.....	1898do.....	San Francisco, Calif.	4	10
GWDT	WEEB, GENERAL.....	338	50do.....	1910	Shanghai, China..	Manila, P. I.....	0	10
GWDV	CUBA.....	394	266do.....	1901	Bath, Mo.....	Honolulu, T. H..	4	10
GWDC	ALSHIRE, GENERAL.....	282	193do.....	1913	Port Richmond, N. Y.	Brooklyn, N. Y..	4	12
<i>Steam lighters</i>									
GWCO	CANDY.....	209	85do.....	1898	Sleightsburg, N. Y.do.....	4	8
GWFB	HOBSON, COL. FRED-ERIC G.	172	106do.....	1915	Milford, Del.....	Governors Island, N. Y.	4	8
GWFC	NORMOYLE, MAJ. JAS. E.	100	99do.....	1918do.....	Brooklyn, N. Y..	2	4
<i>Mine planters</i>									
GWCT	ARMISTEAD, COL. GEORGE.	487	173	Steam, 2 screw....	1904	Philadelphia, Pa..	Fort Winfield Scott, Calif.	5	13
GWPH	BAIRD, GENERAL AB-RAHAM.	701	138do.....	1919	Milwaukee, Wis..	Fort Wright, N. Y.	7	20
GWPC	BELL, GENERAL J. FRA. SIN.	701	138do.....	1910do.....	Fort Ward, Wash.	7	20
GWDL	FRANK, GENERAL R. T.	622	403do.....	1909	Camden, N. J.....	Fort Warren, Mass.	5	13
GWFK	GRAHAM, GENERAL WM. M.	641	120do.....	1917do.....	Cristobal, C. Z....	6	15
GWPD	HARRISON, COL. GEORGE E.	704	138do.....	1919	Milwaukee, Wis..	Manila, P. I.....	7	20
GWDM	HENRY, JOSEPH.....	601	409	Steam, 1 screw....	1909	Newport News, Va.	Fort Totten, N.-Y.	4	13
GWDM	ORB, GENERAL E. O. C.	599	101	Steam, 2 screw....	1902	Wilmington, Del..do.....	5	13
GWDK	SCHOFIELD, GENERAL J. M.	622	218do.....	1909	Camden, N. J.....	Fort Monroe, Va..	5	13
<i>Water boats</i>									
GWFN	EL AQUARIO.....	562	260	Steam, 1 screw....	1910	Seattle, Wash....	San Francisco, Calif.	4	11
GWFM	EL AQUADON.....	390	238do.....	1906	San Francisco, Calif.do.....	4	12

1 Formerly U. S. S. Madawaska.
 1 Formerly st. s. West Lewark (221330).

1 Formerly st. s. *a* Dolphin (211187).
 1 Formerly st. s. *b* Hamburg American Line No. 3.

ENGINEER CORPS, UNITED STATES ARMY

[Steel vessels in SMALL CAPITALS, wood in roman]

Signal letters	Rtg	Name	Displacement	When built	Where built	Where employed	Complement	
							Officers	Men
GWMF	Drg.	CLATSOP.....	1,800	1903	Newport News, Va.	Portland, Oreg.	7	22
GWMIH	(In. s.)	Wah-Ta-Wah.....	52	1910	Greenport, N. Y.	New York, N. Y.	2	6
GWMIJ	Drg.	Cumberland.....	1,870	1902	Belfast, Me.	Savannah, Ga.	6	30
GWMIK	Drg.	SAVANNAH.....	1,400	1904	Sparrows Point, Md.	do.	6	28
GWML	Drg.	NEW ORLEANS.....	5,050	1912	Quincy, Mass.	Philadelphia, Pa.	14	59
GWMN	Drg.	CHINOOK.....	7,400	1892	Belfast, Ireland.	Norfolk, Va.	18	82

UNITED STATES COAST GUARD

[Steel vessels in SMALL CAPITALS, iron vessels in *italics*, wood in roman]

Signal letters	Name	Description	Tons ¹	When built	Where built	Station
GNBC	GALLATIN.....	Diesel, twin screw.....	210	1926	Bay City, Mich.	Unassigned.
GNBD	NAUGATUCK.....	do.	210	1926	do.	Do.
GNBF	PETHEL.....	do.	210	1926	do.	Do.
GNBH	WOLCOTT.....	do.	210	1926	do.	Do.
GNBK	HARRIET LANE.....	do.	220	1926	Camden, N. J.	Boston, Mass.
GNBL	VIGILANT.....	do.	220	1927	do.	New York, N. Y.
GNBM	ACTIVE.....	do.	220	1926	do.	Boston, Mass.
GNBP	GENERAL GREENE.....	do.	220	1927	do.	Do.
GNBQ	DILIGENCE.....	do.	220	1927	do.	New York, N. Y.
GNBR	CARTHAG.....	do.	220	1927	do.	Do.
GNBS	CAHOONE.....	do.	220	1927	do.	Do.
GNBT	TRAVIS.....	do.	220	1927	do.	Do.
GNBV	FREDERICK LEE.....	do.	220	1927	do.	Boston, Mass.
GNBW	YEATON.....	do.	220	1927	do.	Norfolk, Va.
GNCB	MONTGOMERY.....	do.	220	1927	do.	New London, Conn.
GNCD	NEMAH.....	do.	220	1927	do.	Do.
GNCF	AGASSIZ.....	do.	220	1926	do.	Boston, Mass.
GNCH	ANTIETAM.....	do.	220	1926	do.	Do.
GNCK	JACKSON.....	do.	220	1926	do.	Do.
GNCL	TIGER.....	do.	220	1927	do.	New York, N. Y.
GNCM	CRAWFORD.....	do.	220	1927	do.	Do.
GNCN	PULASKI.....	do.	220	1927	do.	Do.
GNCP	ALEUT.....	do.	220	1926	do.	Boston, Mass.
GNCO	MARION.....	do.	220	1927	do.	New London, Conn.
GNCR	RUSH.....	do.	220	1927	do.	New York, N. Y.
GNCS	MORRIS.....	do.	220	1927	do.	New London, Conn.
GNCT	WOODBURY.....	do.	220	1927	do.	Norfolk, Va.
GNCV	HOUTWELL.....	do.	220	1927	do.	New York, N. Y.
GNCW	McLANE.....	do.	220	1927	do.	New London, Conn.
GNDB	DIX.....	do.	220	1927	do.	Boston, Mass.
GNDC	KIMBALL.....	do.	220	1927	do.	Norfolk, Va.
GNDF	EVING.....	do.	220	1927	do.	Boston, Mass.
GNDH	LEGARE.....	do.	220	1927	do.	New London, Conn.
GNDJ	BONHAM.....	do.	220	1926	do.	Boston, Mass.
GNDK	FAUNCE.....	do.	220	1927	do.	Do.
GNDL	CUYAHOGA.....	do.	220	1927	do.	New York, N. Y.
GNDM	RELIANCE.....	do.	220	1927	do.	Do.
GNDP	NORTHLAND.....	do.	220	1927	do.	San Francisco, Calif.
GNDQ	Tahoe.....	Electric turbine, single screw.....	2,075	Quincy, Mass.
GNDR	ChAMPLAIN.....	do.	2,075	do.
GNDS	Mendota.....	do.	2,075	do.
GNJM	DAVIS.....	Steam turbine, twin screw.....	1,071	1910	Bath, Me.	New London, Conn.
GNRS	WILKES.....	do.	1,110	1916	Philadelphia, Pa.	Do.
GNPN	SHAW.....	do.	1,110	1917	Mira Loma, Calif.	Do.
GNPS	TYCKER.....	do.	1,060	1916	Quincy, Mass.	Do.
GNPV	WAINWRIGHT.....	do.	1,120	1916	Camden, N. J.	Boston, Mass.
GNVQ	<i>Authrie</i>	St. s., single screw.....	1,115	1895	Baltimore, Md.	Philadelphia, Pa.
GNVR	MOHOC.....	do.	1,780	1921	Oakland, Calif.	Wilmington, N. C.
GNVS	<i>Apache</i>	do.	710	1891	Baltimore, Md.	Baltimore, Md.
GNVT	MOJAVE.....	do.	1,780	1921	Oakland, Calif.	New London, Conn.
GNVW	OSIPPE.....	do.	908	1915	Newport News, Va.	Portland, Me.
GNVB	SILWNEE.....	do.	900	1922	Oakland, Calif.	San Francisco, Calif.
GNVC	TAMARA.....	do.	712	1919	Elizabethport, N. J.	San Diego, Calif.
GNVE	AMEN.....	St. s., triple screw.....	712	1911	Camden, N. J.	New York, N. Y.
GNVF	BEALE.....	do.	712	1912	Philadelphia, Pa.	New London, Conn.
GNVK	BENBOWS.....	do.	712	1911	Camden, N. J.	Philadelphia, Pa.

¹ Displacement.

UNITED STATES COAST GUARD—Continued

Signal letters	Name	Description	Tons	When built	Where built	Station
QVCL	MANHATTAN.....	St. s., single screw.....	400	1918	Balboa, Canal Zone...	New York, N. Y.
QVCM	Pequot.....	do.....	1909	Camden, N. J.....	New London, Conn.
QVCN	CASSIN.....	St. s., twin screw.....	1,020	1913	Bath, Me.....	Do.
QVCP	CONYGHAM.....	do.....	1,090	1916	Philadelphia, Pa.....	New York, N. Y.
QVCQ	CUMMINGS.....	do.....	1,020	1913	Bath, Me.....	New London, Conn.
QVCR	DOWNES.....	do.....	1,072	1915	Camden, N. J.....	Do.
QVCS	ERICSSON.....	do.....	1,090	1915	do.....	Do.
QVCT	FANNING.....	St. s., triple screw.....	742	1912	Newport News, Va.....	Do.
QVCW	HENLEY.....	St. s., twin screw.....	742	1912	Quincy, Mass.....	New York, N. Y.
QVDH	ARGUS (concrete).....	Co. s., twin screw.....	1910	New Bern, N. C.....	Staten Island, N. Y.
QVDC	NANSEMOND.....	Diesel, twin screw.....	210	1920	Bay City, Mich.....	Unassigned.
QVDF	MAHONING.....	do.....	210	1920	do.....	Do.
QVDH	PATRIOT.....	do.....	210	1920	do.....	Do.
QVDJ	ALEXANDER HAMILTON.....	St. s., single screw.....	1,010	1896	Bath, Me.....	New London, Conn.
QVDK	CAHOKIA.....	do.....	1920	City Island, N. Y.....	Eureka, Calif.
QVDL	PERRY.....	Diesel, twin screw.....	210	1928	Bay City, Mich.....	Unassigned.
QVDM	Bear.....	St. s., single screw.....	1,700	1871	Greenock, Scotland.....	San Francisco, Calif.
QVDN	Morrill.....	do.....	420	1880	Wilmington, Del.....	Boston, Mass.
QVDP	TALLAPOOSA.....	do.....	912	1915	Newport News, Va.....	Mobile, Ala.
QVDQ	Hudson.....	do.....	179	1893	Camden, N. J.....	New York, N. Y.
QVDH	Cahnet.....	do.....	170	1891	Huffalo, N. Y.....	Do.
QVDS	JOUETT.....	St. s., triple screw.....	712	1912	Bath, Me.....	New London, Conn.
QVDT	COMANCHE.....	St. s., twin screw.....	589	1896	Dubuque, Iowa.....	Galveston, Tex.
QVDW	A. B.-15.....	Steamer, launch.....	45	1895	Camden, N. J.....	Savannah, Ga.
QVFX	MASCOUTIN.....	St. s., single screw.....	1920	Green Bay, Wis.....	Norfolk, Va.
QVFC	A. B.-11.....	Co. s., single screw.....	40	1903	Astoria, Ore.....	Seattle, Wash.
QVFD	GRESHAM.....	St. s., single screw.....	1,120	1897	Cleveland, Ohio.....	New York, N. Y.
QVFH	GOLDEN GATE.....	do.....	213	1896	Seattle, Wash.....	San Francisco, Calif.
QVFJ	A. B.-8.....	Co. s., single screw.....	1916	Salisbury, Md.....	Hiloxi, Miss.
QVFK	Manning (composite).....	St. s., single screw.....	1,155	1897	Boston, Mass.....	Norfolk, Va.
QVFL	ALGONQUIN.....	do.....	1,110	1898	Cleveland, Ohio.....	Astoria, Ore.
QVFM	Veighan.....	Semi-Diesel, twin screw.....	75	1917	Jacksonville, Fla.....	San Pedro, Calif.
QVFN	SEMIROLE.....	St. s., single screw.....	860	1900	Baltimore, Md.....	New York, N. Y.
QVFO	KICKAPOO.....	do.....	1910	Elizabethport, N. J.....	Cape May, N. J.
QVFR	SAUKEE.....	do.....	1920	Green Bay, Wis.....	Key West, Fla.
QVFS	TUSCARORA.....	do.....	739	1902	Hilthmond, Va.....	Boston, Mass.
QVFT	A. B.-0.....	Co. s., twin screw.....	12	1917	Bristol, R. I.....	Norfolk, Va.
QVFW	WINNIMMET.....	St. s., single screw.....	182	1903	Baltimore, Md.....	Baltimore, Md.
QVHB	Mucklino.....	do.....	211	1903	do.....	Boston, Mass.
QVHC	Arcata.....	do.....	133	1903	San Francisco, Calif.....	Port Townsend, Wash.
QVHD	WISSAHICKON.....	do.....	191	1901	Baltimore, Md.....	New York, N. Y.
QVHF	MCCALL.....	St. s., triple screw.....	742	1911	Camden, N. J.....	New London, Conn.
QVHG	PABLICO.....	St. s., twin screw.....	451	1907	Wilmington, Del.....	New Bern, N. C.
QVHH	McDUGAL.....	do.....	1,020	1914	Bath, Me.....	Staten Island, N. Y.
QVHL	SENECA.....	St. s., single screw.....	1,445	1908	Newport News, Va.....	New York, N. Y.
QVHM	DAVEY.....	do.....	182	1908	Wilmington, Del.....	New Orleans, La.
QVIN	SNOHOMISH.....	do.....	870	1908	do.....	Port Angeles, Wash.
QVIP	ACUSHNET.....	do.....	800	1908	Newport News, Va.....	Woods Hole, Mass.
QVIR	YAMACHRAW.....	do.....	1,082	1909	Camden, N. J.....	Savannah, Ga.
QVIS	UNALGA.....	do.....	1,181	1912	Newport News, Va.....	Juneau, Alaska.
QVIT	Swift.....	Co. s., twin screw.....	1917	Los Angeles, Calif.....	San Francisco, Calif.
QVJW	Quard.....	St. s., single screw.....	52	1914	Mara Island, Calif.....	Friday Harbor, Wash.
QVJB	DALLAS.....	Diesel, twin screw.....	210	1925	Bay City, Mich.....	Boston, Mass.
QVJC	MONAGHAN.....	St. s., triple screw.....	742	1911	Newport News, Va.....	New York, N. Y.
QVJD	PATTERSON.....	do.....	712	1911	Philadelphia, Pa.....	Do.
QVJE	PAULDING.....	do.....	742	1910	Bath, Me.....	Do.
QVJH	Childs.....	Co. s., single screw.....	41	1907	Bayonne, N. J.....	Do.
QVJK	Chippewa.....	St. s., single screw.....	215	1910	Milwaukee, Wis.....	Snult Ste. Marie, Mich.
QVJL	Chicopee.....	do.....	215	1910	Ringston, N. Y.....	Portland, Me.
QVJM	Chautauqua.....	do.....	215	1919	Milwaukee, Wis.....	New York, N. Y.
QVJN	CORWIN.....	Diesel, twin screw.....	210	1925	Bay City, Mich.....	Cape May, N. J.
QVJP	EAGLE.....	do.....	210	1925	do.....	New London, Conn.
QVJQ	FORWARD.....	do.....	210	1925	do.....	Atlantic City, N. J.
QVJR	DEXTER.....	do.....	210	1925	do.....	Boston, Mass.
QVJS	PORTER.....	St. s., twin screw.....	1,090	1910	Philadelphia, Pa.....	Hoboken, N. J.
QVJT	Flngard.....	Co. s., twin screw.....	75	1917	Nyaek, N. Y.....	San Diego, Calif.
QVJW	ROE.....	St. s., triple screw.....	712	1910	Newport News, Va.....	New York, N. Y.
QVKB	Tloga.....	Co. s., single screw.....	131	1916	Solomons Island, Md.....	Norfolk, Va.
QVKO	Cook.....	Co. s., twin screw.....	75	1918	Bristol, R. I.....	Snult Ste. Marie, Mich.
QVKD	PERRY.....	St. s., triple screw.....	742	1910	Newport News, Va.....	New York, N. Y.
QVKE	TRIPPE.....	do.....	742	1911	Bath, Me.....	New London, Conn.
QVKJ	Pleckerink (concrete).....	Co. s., twin screw.....	1920	New Bern, N. C.....	Atlantic City, N. J.
QVKL	CARRHASSET.....	St. s., single screw.....	1,133	1910	Puget Sound, Wash.....	Norfolk, Va.
QVKM	HEBING.....	do.....	1,210	1919	Philadelphia, Pa.....	Boston, Mass.
QVKN	Chelan.....	Electric turbine.....	2,075	Quincy, Mass.....	do.
QVKP	Pontchartrain.....	do.....	2,075	do.....	do.
QVKQ	Smith.....	Semi-Diesel, twin screw.....	75	1917	Jacksonville, Fla.....	Ketchikan, Alaska.
QVKR	Cygan.....	do.....	75	1917	Mobile, Ala.....	Do.
QVKS	Wayanda (concrete).....	Co. s., twin screw.....	1910	Greensport, N. Y.....	Nantucket, Mass.
QVKT	TAMPA.....	St. s., single screw.....	1,780	1921	Oakland, Calif.....	Boston, Mass.
QVKW	HAIDA.....	do.....	1,780	1921	do.....	Port Angeles, Wash.

UNITED STATES LIGHTHOUSE SERVICE

[Steel vessels in SMALL CAPITALS, Iron vessels in *Italics*, wood in roman]

Signal letters	Name	Class	Gross tonnage	Net tonnage	Dimensions			Incl. cald horse-power	When built	Where built	Complement	
					Length	Breadth	Depth				Officers	Men
GVLB	Poinsettia.....	Gn. s.	37	33	<i>Feet</i> 44.0	<i>Feet</i> 16.0	<i>Feet</i> 6.0	50	1915	Miami, Fla.....	2	3
GVLC	Shrub.....	St. s.	214	88	100.0	20.0	3.0	300	1912	Milford, Del.....	3	12
GVLD	PALMETTO.....	Gn. s.	170	47	88.9	22.0	8.5	150	1917	Jacksonville, Fla.....	4	8
GVLJ	Cosmos.....	Gn. s.	47	41	67.0	15.0	6.0	180	1909	City Island, N. Y.....	2	3
GVLK	Elm.....	Gn. s.	219	137	101.0	30.0	9.0	150	1918	East Boothbay, Me.....	2	4
GVLK	Pine.....	Gn. s.	35	16	61.0	15.0	6.0	150	1918	Nyack, N. Y.....	2	3
GVLN	CEDAR.....	St. s.	1,970	160	188.0	30.0	18.0	1,150	1917	Long Beach, Calif.....	8	26
GVLN	OAK.....	St. s.	1,650	137	160.0	30.0	14.0	785	1922	Morris Heights, N. Y.....	4	23
GVLN
GVLN	HAWTHORN.....	St. s.	1,950	137	160.0	30.0	14.0	785	1922	4	23
GVLQ	Sunder.....	St. s.	177	69	101.0	22.0	13.0	325	1910	Rocky River, Ohio.....	2	8
GVLQ	Aster.....	Gn. s.	69	23	65.0	21.0	7.0	170	1922	Pascagoula, Miss.....	2	6
GVLQ	SPRUCE.....	St. s.	1,130	138	172.0	32.0	17.0	1,010	1910	Milwaukee, Wis.....	7	21
GVLQ	ACACIA.....	St. s.	1,130	138	172.0	32.0	17.0	1,010	1910	7	20
GVLQ	LUPINE.....	St. s.	1,130	138	172.0	32.0	17.0	1,010	1910	7	23
GVLQ	SPEEDWELL.....	St. s.	1,130	138	172.0	32.0	17.0	1,010	1919	7	21
GVMC	GREENRIER.....	St. w.	1,502	110	140.0	32.0	5.0	350	1924	Charleston, W. Va.....	4	14
GVMC	ASPEN.....	St. s.	277	82	118.0	25.0	12.0	110	1900	Toledo, Ohio.....	4	11
GVMC	IBEX.....	St. s.	1,130	138	172.0	32.0	17.0	1,010	1910	Milwaukee, Wis.....	6	21
GVMC	LOTUS.....	St. s.	1,130	138	172.0	32.0	17.0	1,010	1919	6	22
GVMC	WAKARUSA.....	St. w.	650	153	153.0	11.0	5.5	480	1927	Pittsburgh, Pa.....	6	15
GVMC	Larch.....	Gn. s.	70	26	61.0	14.0	7.0	100	1920	St. Helens, Ore.....	2	2
GVMC	BECH.....	St. s.	1,105	101	101.0	21.0	8.5	200	1927	Newport News, Va.....	3	8
GVMC	WILLOW.....	St. p.	1,875	200	200.0	65.0	8.0	800	1927	Dubuque, Iowa.....	6	16
GVMC	Pansy.....	St. s.	314	157	117.0	25.0	11.0	250	1878	Philadelphia, Pa.....	4	18
GVMC	AZALEA.....	St. s.	1,616	145	145.0	25.0	12.0	400	1891	New York, N. Y.....	6	22
GVMC	AMARANTH.....	St. s.	714	488	150.0	28.0	11.0	672	1892	Cleveland, Ohio.....	6	24
GVMC	MAPLE.....	St. s.	392	205	155.0	30.0	12.0	650	1893	Elizabethport, N. J.....	7	26
GVMC	MANROBE.....	St. s.	572	392	185.0	30.0	12.0	550	1897	7	24
GVMC	MAFLOWER.....	St. s.	572	392	155.0	30.0	12.0	620	1897	Bath, Me.....	7	21
GVMC	Marlygold.....	St. s.	454	282	160.0	27.0	12.0	550	1890	Wyandotte, Mich.....	6	24
GVMC	Clover.....	St. s.	96	65	80.0	22.0	7.0	110	1899	Mantowee, Wis.....	1	11
GVMC	Onion.....	St. s.	428	292	112.0	30.0	10.0	800	1897	Philadelphia, Pa.....	5	21
GVMC	Holly.....	St. p.	367	142	167.0	21.0	10.0	400	1881	Baltimore, Md.....	5	18
GVMC	Water Lily.....	Gn. s.	33	10	61.0	11.0	5.0	130	1895	Morris Heights, N. Y.....	2	3
GVMC
GVMC	HEATHER.....	St. s.	1,831	165	165.0	28.0	15.0	685	1908	Seattle, Wash.....	7	20
GVMC	LARKSPUR.....	St. s.	685	162	162.0	30.0	14.0	750	1903	Port Richmond, N. Y.....	5	25
GVMC
GVMC	CHOCUS.....	St. s.	626	155	155.0	29.0	14.0	700	1904	Shooters Island, N. Y.....	5	27
GVMC
GVMC	HYACINTH.....	St. s.	738	485	150.0	28.0	14.0	768	1903	Port Huron, Mich.....	6	24
GVMC	IVY.....	St. s.	550	105	105.0	30.0	13.0	700	1901	Baltimore, Md.....	7	22
GVMC	JUNIPER.....	St. s.	84	57	90.0	18.0	8.0	200	1903	4	9
GVMC	MAGNOLIA.....	St. s.	550	105	105.0	30.0	13.0	700	1901	7	25
GVMC	SUMAC.....	St. s.	681	380	160.0	30.0	13.0	700	1903	Port Richmond, N. Y.....	6	27
GVMC
GVMC	SUNFLOWER.....	St. s.	1,210	103	103.0	31.0	15.0	900	1907	Wilmington, Del.....	7	27
GVMC	TULIP.....	St. s.	677	300	174.0	30.0	16.0	1,000	1908	Camden, N. J.....	7	28
GVMC	CYPRESS.....	St. s.	677	300	174.0	30.0	16.0	1,000	1908	7	28
GVMC	HIBISCUS.....	St. s.	677	300	174.0	30.0	16.0	1,000	1908	7	27
GVMC	ANEMONE.....	St. s.	677	300	174.0	30.0	16.0	1,000	1908	7	27
GVMC	MANZANITA.....	St. s.	677	300	174.0	30.0	16.0	1,000	1908	7	24
GVMC	SEQUOIA.....	St. s.	677	300	174.0	30.0	16.0	1,000	1908	7	22
GVMC	KUKUL.....	St. s.	677	300	174.0	30.0	16.0	1,000	1908	7	23
GVMC	ORCHID.....	St. s.	677	300	174.0	30.0	16.0	1,000	1908	7	20
GVMC	CAMELIA.....	St. s.	1,377	125	100.0	24.0	10.0	280	1911	Muskegon, Mich.....	4	18
GVMC	Larch.....	St. s.	1,299	95	95.5	22.0	9.0	160	1915	Baltimore, Md.....	4	12
GVMC	Fern.....	St. s.	1,317	98	98.4	22.0	10.0	300	1915	Winslow, Wash.....	6	13
GVMC	Rose.....	St. s.	1,507	110	110.0	21.0	11.0	330	1910	Seattle, Wash.....	5	16
GVMC	Woodbine.....	St. s.	71	48	85.0	16.0	7.0	125	1913	New Brighton, N. Y.....	2	6

1 Displacement loaded.
 1 Brake horsepower.

Δ Radio compass.

⊕ Radio compass and radio communication.
 ⊙ Radio communication.

UNITED STATES COAST AND GEODETIC SURVEY

(Steel vessels in SMALL CAPITALS, wood in roman)

Signal letters	Call letters	Htg	Name	Displacement tonnage	Dimensions			Horsepower	Speed, knots	Fuel capacity	When built	Where built	Complement		Where employed
					Length	Beam	Draft						Officers	Men	
GVSH	NIZM	Co. s.	Elsie III.....	21	<i>52 0</i>	11 6	4 0	45	8	1 310	1012	Morris Heights, N. Y.	2	5	Atlantic coast.
GVSD	NIZN	Co. s.	Hellanthus.....	37	64 0	13 0	4 0	58	10	1 680	1012	Bristol, R. I.			Alaska.
GVSE	NIZP	Co. s.	Marindin.....	36	60 0	14 8	4 6	80	10	1 300	1019	Baltimore, Md.			Atlantic coast.
GVSH	NIZR	Co. s.	Mitchell.....	36	60 0	14 8	4 6	80	10	1 300	1019	do.			Do.
GVSI	NIZS	Co. s.	Surveyor.....	1,150	172 8	34 1	12 0	1,000	12	1 260	1017	Manitowoc, Wis.	11	59	Pacific coast.
GVSK	NIZQ	Co. s.	Mikawa.....	45	64 0	14 0	5 0	100	10	1 600	1016	Bay City, Mich.	4	10	Atlantic coast.
GVWC	NIZJ	St. s.	Pathfinder.....	875	168 0	33 6	13 0	846	12	1 240	1809	Elizabeth, N. J.	9	71	Philippines.
GVWD	NIZN	St. s.	Guide.....	1,180	180 0	35 0	12 6	1,400	14	1 260	1018	do.	12	57	Hawaii.
GVWF	NIZS	Co. s.	Ogden.....	36	60 0	14 8	4 6	80	10	1 300	1019	Baltimore, Md.			Atlantic coast.
GVWH		St. s.	Hydrographer.....	140	101 0	10 0	0 8	250	10	1 22	1001	Port Jefferson, N. Y.	5	18	Gulf coast.
GVWJ	NAVW	St. s.	Explorer.....	450	135 0	27 0	10 0	400	10	1 85	1004	Wilmington, Del.	7	45	Pacific coast.
GVWK	NESR	St. s.	Fathomer.....	550	141 0	25 0	0 6	400	10	1 05	1004	Hong Kong, China.	7	41	Philippines.
GVWL	NUDG	St. s.	Ranger.....	250	133 0	22 0	8 0	450	15	1 38	1010	New York, N. Y.	5	30	Atlantic coast.
GVWM	NIJT	St. s.	Discoverer.....	1,180	180 0	35 6	12 0	1,400	14	1 260	1018	do.	12	57	Pacific coast.
GVWN	NIZJ	St. s.	Pioneer.....	1,180	180 0	35 6	12 0	1,400	14	1 260	1018	Morris Heights, N. Y.	12	57	Do.
GVWP	NIZT	Co. s.	Rodgers.....	36	60 0	14 8	4 6	80	10	1 300	1010	Baltimore, Md.			Atlantic coast.
GVWQ	NUGG	Co. s.	Natoma.....	220	118 8	17 6	5 6	250	10	1 32,000	1013	Morris Heights, N. Y.	5	20	Do.
GVWR	NIZV	Co. s.	Scandinavia.....	35	61 0	14 0	5 6	90	12	1 250	1016	Solomons Island, Md.			Alaska.
GVWS	NIVM	Co. s.	Wildcat.....	45	65 0	15 3	0 0	85	10	1 1,200	1015	Milton, Del.	2	10	Do.
GVWT	NDR	St. s.	Lybodia.....	585	181 0	26 0	11 4	1,000	11	1 125	1012	Wilmington, Del.	7	40	Atlantic coast.
MCLE	NIGV	St. s.	Marinduque I ¹	411	132 0	21 0	10 2	300	8	1 75	1001	Uraga, Japan	6	37	Philippines.

¹ Owned by the government of the Philippine Islands and assigned for the use of the Coast and Geodetic Survey.
² Composite. ³ Tons of fuel oil. ⁴ Tons of coal. ⁵ Gallons of gasoline.

UNITED STATES BUREAU OF FISHERIES

(Steel vessels in SMALL CAPITALS, iron in *italics*, wood in roman)

Signal letters	Htg	Name	Gross tonnage	Net tonnage	Length	Breadth	Depth	When built	Where built	Complement	
										Officers	Men
GHDO	St. s.	Albatross II.....	521		<i>145.0</i>	<i>29.5</i>		1900	Norfolk, Va.	0	20
GVQN	Co. s.	Braut.....			<i>109.0</i>	<i>31.0</i>	<i>10.0</i>	1920	North Bend, Ore.	4	5
	Co. s.	Crane.....	134	01	<i>81.7</i>	<i>20.0</i>	<i>11.7</i>	1928	Port Blakely, Wash.	3	4
GVQD	St. s.	Gannet.....		16	<i>61.0</i>	<i>12.3</i>		1890	Boston, Mass.	1	4
GVQP	Co. s.	Elder.....	70	52	<i>78.3</i>	<i>10.6</i>	<i>9.2</i>	1912	Seattle, Wash.	0	8
GVQH	St. s.	Phalarope.....	55	27	<i>82.0</i>	<i>10.0</i>	<i>7.4</i>	1881	East Boston, Mass.	2	4
	Co. s.	Teal.....	01	62	<i>73.2</i>	<i>17.0</i>	<i>9.1</i>	1927	North Bend, Ore.	2	3

UNITED STATES BUREAU OF NAVIGATION, DEPARTMENT OF COMMERCE











Signal letters	Htg	Name	Gross tonnage	Net tonnage	Length	Breadth	Depth	When built	Where built	Complement	
										Officers	Men
GVBD	Co. s.	Tarragon.....	20	17	<i>52.0</i>	<i>13.2</i>	<i>4.2</i>	1907	Bayport, N. Y.	2	3
GVBF	Co. s.	Dixie.....	52	35	<i>80.4</i>	<i>13.0</i>	<i>6.7</i>	1905	Bayonne, N. J.	2	4
GVBI	Co. s.	RiKenny.....	52	45	<i>70.4</i>	<i>14.4</i>	<i>6.6</i>	1909	New York, N. Y.	2	6
GVBJ	Co. s.	Psyche V.....	43	34	<i>68.0</i>	<i>14.0</i>	<i>6.5</i>	1911	East Greenwich, R. I.	2	4
GVBK	Co. s.	Slwash.....	56	41	<i>70.0</i>	<i>14.7</i>	<i>6.7</i>	1916	New York, N. Y.	2	4













SIGNALS













SPECIAL DISTANT SIGNALS OF THE INTERNATIONAL CODE




Made by a single hoist followed by the STOP signal. Arranged numerically for reading off a signal

These signals may be made by the semaphore, by cones, balls, and drums, or by square flags, balls, pennants, and whefts





SIGNAL	MEANING
	2 "Preparative," "Answering," or, "Stop," after each complete signal.
	1 2 Aground; want immediate assistance.
	2 1 Fire, or, Leak; want immediate assistance.
	2 2 Annul the whole signal.
	2 3 You are running into danger, or, Your course is dangerous.
	2 4 Want water immediately.
	3 2 Short of provisions; starving.
	4 2 Annul the last hoist; I will repeat it.
	1 1 2 I am on fire.
	1 2 1 I am aground.

SPECIAL DISTANT SIGNALS, ARRANGED NUMERICALLY		
SIGNAL		MEANING
	1 2 2	Yes, <i>or</i> , Affirmative.
	1 2 3	No, <i>or</i> , Negative.
	1 2 4	Send lifeboat.
	1 3 2	Do not abandon the vessel.
	1 4 2	Do not abandon the vessel until the tide has ebbed.
	2 1 1	Assistance is coming.
	2 1 2	Landing is impossible.
	2 1 3	Bar, <i>or</i> , Entrance is dangerous.
	2 1 4	Ship disabled; will you assist me into port?
	2 2 1	Want a pilot.
	2 2 3	Want a tug; can I obtain one?
	2 2 4	Asks the name of ship (<i>or</i> , signal station) in sight, <i>or</i> , Show your distinguishing signal.

SPECIAL DISTANT SIGNALS, ARRANGED NUMERICALLY		
SIGNAL		MEANING
	2 3 1	Show your ensign.
	2 3 2	Have you any dispatches (message, orders, or, telegrams) for me?
	2 3 3	Stop, Bring-to, or, Come nearer; I have something important to communicate.
	2 3 4	Repeat signal, or hoist it in a more conspicuous position.
	2 4 1	Can not distinguish your flags; come nearer, or make Distant Signals.
	2 4 2	Weigh, Cut, or, Slip; wait for nothing; get an offing.
	2 4 3	Cyclone, Hurricane, or, Typhoon expected.
	3 1 2	Is war declared? or, Has war commenced?
	3 2 1	War is declared, or, War has commenced.
	3 2 2	Beware of torpedoes; channel is mined.
	3 2 3	Beware of torpedo boats.
	3 2 4	Enemy is in sight.

SPECIAL DISTANT SIGNALS, ARRANGED NUMERICALLY		
SIGNAL		MEANING
	3 3 2	Enemy is closing with you, or, You are closing with the enemy.
	3 4 2	Keep a good lookout, as it is reported that enemy's men-of-war are going about disguised as merchantmen.
	4 1 2	Proceed on your voyage.

The following distant signals, made with flag and ball or pennant and ball, have the special signification indicated beneath them

			
You are running into danger	Fire, or Leak; want immediate assistance	Short of provisions. Starving	Aground; want immediate assistance

SEMAPHORES

There are many semaphores established on the French, Italian, Portuguese, and some on the Spanish and Austrian coasts, where only the International Code of Signals is now used. Where practicable these semaphores have means of communicating by telegraph with each other and with the chief metropolitan lines and foreign stations.

Passing ships are able to exchange communications with the semaphores, and when required their messages are forwarded to their destination according to the fixed tariff. On the coasts of Great Britain there are signal stations which offer the same facilities to passing vessels.

DISTRESS SIGNALS

(SEE ARTICLE 31 OF INTERNATIONAL RULES)

When a vessel is in distress and requires assistance from other vessels or from the shore the following shall be the signals to be used or displayed by her, either together or separately, namely:

In the daytime—

- (1) A gun or other explosive signal fired at intervals of about a minute.
- (2) The International Code signal of distress indicated by NC.
- (3) The distant signal, consisting of a square flag, having either above or below it a ball or anything resembling a ball.
- (4) A continuous sounding with any fog-signal apparatus.

At night—

- (1) A gun or other explosive signal fired at intervals of about a minute.
- (2) Flames on the vessel (as from a burning tar barrel, oil barrel, and so forth).
- (3) Rockets or shells throwing stars of any color or description, fired one at a time, at short intervals.
- (4) A continuous sounding with any fog-signal apparatus.

WEATHER BUREAU STATIONS AND STORM-WARNING DISPLAY STATIONS ON THE UNITED STATES SEACOAST TELEGRAPH LINES

ATLANTIC COAST

Block Island, Rhode Island.		Manteo, North Carolina.
Norfolk, Virginia.		Hatteras, North Carolina.
Cape Henry, Virginia.		Key West, Florida.

PACIFIC COAST

Tatoosh Island, Washington.		Port Angeles, Washington.
Neah Bay, Washington.		North Head, Washington.
Clallam Bay, Washington.		

LAKE SUPERIOR

Whitefish Point, Michigan.¹

LAKE HURON

Thunder Bay Island, Michigan. ¹		Alcona, Michigan.
--	--	-------------------

¹ Weather Bureau storm-warning display stations.

LAKE MICHIGAN

St. James, Beaver Island, Michigan.¹| South Manitou Island, Michigan.¹

Of the above stations the following are supplied with International Code Signals, and communication can be had therewith for the purpose of obtaining information concerning the approach of storms, weather conditions in general, and for the purpose of sending telegrams to points on commercial lines:

Cape Henry, Virginia.

| North Head, Washington.

Tatoosh Island, Washington.

Cape Henry, Va., in addition, is equipped for communication by Morse Code, flashlight, by night.


Any message signaled by the International Code, as adopted or used by England, France, America, Denmark, Holland, Sweden, Norway, Russia, Greece, Italy, Spain, Portugal, and Brazil, received at these telegraphic signal stations, or by the Morse Code, flashlight, at night, at Cape Henry, Va., will be transmitted and delivered to the address under suitable arrangements for payment at the station of the telegraphic charge. All messages received from or addressed to the War, Navy, Treasury, State, Interior, or other official departments at Washington, are telegraphed without charge over the Weather Bureau lines.

The Philadelphia Maritime Exchange at Delaware Breakwater, Del., is equipped for day and night communication with passing vessels. The International Code is used by day and the Morse Code, flashlight, by night. Messages to or from vessels will be forwarded to destination.


¹ Weather Bureau storm-warning display stations.



NATIONAL FLAG
(ENSIGN AND MERCHANT FLAG)



COMMISSION PENNANT



UNION JACK




SECRETARY OF THE TREASURY
For Asst. Sec'y. white flag with blue stars and emblem




SECRETARY OF WAR
For Asst. Sec'y. white flag with red stars and emblem



PRESIDENT'S FLAG



SECRETARY OF THE NAVY
For Asst. Sec'y. white flag with blue stars and anchor



SECRETARY OF COMMERCE
For Asst. Sec'y. white flag with blue stars and emblem



UNITED STATES SHIPPING BOARD



CHAIRMAN,
UNITED STATES SHIPPING BOARD


SERVICE FLAGS




BUREAU OF NAVIGATION




COAST AND GEODETIC SURVEY



COAST GUARD




BUREAU OF FISHERIES



BUREAU OF LIGHTHOUSES


SERVICE FLAGS



QUARTERMASTER CORPS, U. S. A.
(Transport Service)




ORDNANCE



ENGINEER CORPS, U. S. A.



PUBLIC HEALTH



IMMIGRATION

FLAGS OF THE PRINCIPAL MARITIME COUNTRIES 6



FLAGS OF THE PRINCIPAL MARITIME COUNTRIES 7



FLAGS OF THE PRINCIPAL MARITIME COUNTRIES 8




MAN-OF-WAR



MAN-OF-WAR



MAN-OF-WAR



MERCHANT
GUATEMALA



MERCHANT
HAITI



MERCHANT
HONDURAS



MAN-OF-WAR




MAN-OF-WAR



MAN-OF-WAR



MERCHANT
ITALY



MERCHANT
JAPAN



MERCHANT
MEXICO

FLAGS OF THE PRINCIPAL MARITIME COUNTRIES 9






* Flags flown by ships of the present regime in Russia, which has not been recognized by the Government of the United States.


COUNTRIES HAVING A COMMON MAN-OF-WAR
AND MERCHANT FLAG

 <p>AUSTRIA</p>	 <p>BELGIUM</p>	 <p>BRAZIL</p>
 <p>CHILE</p>	 <p>CUBA</p>	 <p>CZECHOSLOVAKIA</p>
 <p>EGYPT</p>	 <p>ESTONIA</p>	 <p>FINLAND</p>
 <p>FRANCE</p>	 <p>LIBERIA</p>	 <p>LITHUANIA</p>


COUNTRIES HAVING A COMMON MAN-OF-WAR
AND MERCHANT FLAG

 <p>MOROCCO</p>	 <p>MUSCAT-ZANZIBAR</p>	 <p>NETHERLANDS</p>
 <p>PANAMA</p>	 <p>POLAND</p>	 <p>PORTUGAL</p>
 <p>SWITZERLAND</p>	 <p>TURKEY</p>	 <p>URUGUAY</p>
 <p>YUGOSLAVIA</p>	 <p>GENEVA CONVENTION</p>	 <p>AMERICAN CONSULAR BOAT FLAG</p>

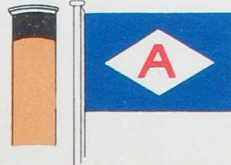
FUNNELS AND HOUSE FLAGS OF SOME
PRINCIPAL STEAMSHIP LINES IN AMERICAN TRADE



Admiral
(American)



Alaska Steamship Co.
(American)




American Antilles Line
(American)



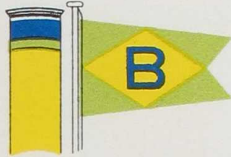
American and African
(British)




American Australia Orient Line
(American)



American and Australian
S. S. Line. (British)



American Brazil Line
(American)




American and Cuban S. S. Line
(American)




America France Line
(American)




American-Hawaiian
(American)




America India Line
Atlantic Australian Line
(American)



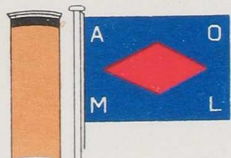
American and Indian Line
(British)



American Mail Line
(American)



American Merchant Line
(American)



American Oriental Mail Line
(American)



American Palmetto Line
(American)




American Pioneer Line (Gulf)
(American)



American Pioneer Line (Atlantic)
(American)

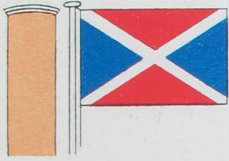


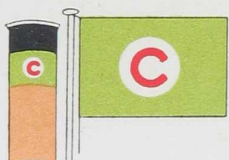
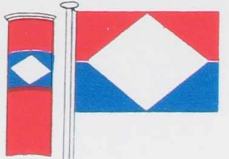


American Republics Line
(American)


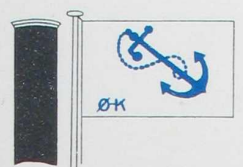











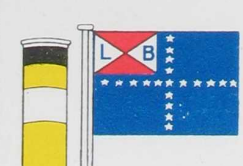




American Scantic Line
(American)





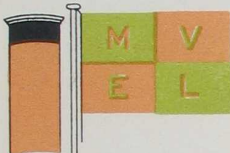







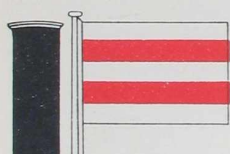



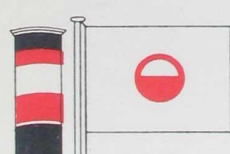



FUNNELS AND HOUSE FLAGS OF SOME
PRINCIPAL STEAMSHIP LINES IN AMERICAN TRADE

 <p>American South African Line (American)</p>	 <p>American West African Line (American)</p>	 <p>Anchor (British)</p>	 <p>Atlantic Fruit and Sugar Co. (American)</p>
 <p>Atlantic Transport (American and British)</p>	 <p>Bank Line (British)</p>	 <p>Barber Line (American)</p>	 <p>Blue Funnel Line (British)</p>
 <p>Booth Line (British)</p>	 <p>Bull Steamship Co. (American)</p>	 <p>Canadian-Australasian Royal Mail (British)</p>	 <p>Canadian Pacific (British)</p>
 <p>Clyde (American)</p>	 <p>Colombian Steamship Co. (American)</p>	 <p>Commercial Steamship Co. (American)</p>	 <p>Cosmopolitan Line (American)</p>
 <p>Cunard (British)</p>	 <p>Cuyamel Fruit Co. (American)</p>	 <p>Dixie Mediterranean Line (American)</p>	 <p>Dixie U. K. Line (American)</p>

FUNNELS AND HOUSE FLAGS OF SOME
PRINCIPAL STEAMSHIP LINES IN AMERICAN TRADE

 <p>Dollar Line (American)</p>	 <p>East Asiatic Line (Danish)</p>	 <p>Export Steamship Corporation (American)</p>	 <p>Fabre Line (French)</p>
 <p>Furness (British)</p>	 <p>Garland Steamship Line (American)</p>	 <p>Grace Line (American)</p>	 <p>Gulf Brazil River Plate Line (American)</p>
 <p>Gulf Export and Transportation Co. (American)</p>	 <p>Gulf Refining Co. (American)</p>	 <p>Gulf West Mediterranean Line (American)</p>	 <p>Hamburg-American Line (German)</p>
 <p>Holland-America (Dutch)</p>	 <p>International (American)</p>	 <p>"K" Line (Japanese)</p>	 <p>Kerr Line (American)</p>
 <p>Lamport and Holt (British)</p>	 <p>Companhia de Navegacao Lloyd Brasileiro (Brazilian)</p>	 <p>Lloyd Sabauda (Italian)</p>	 <p>Luckerbach Line (American)</p>

FUNNELS AND HOUSE FLAGS OF SOME
PRINCIPAL STEAMSHIP LINES IN AMERICAN TRADE

 <p>McCormick Steamship Co. (American)</p>	 <p>Mallory Steamship Co. (American)</p>	 <p>Matson (American)</p>	 <p>Merchants and Miners (American)</p>
 <p>Mississippi Valley-European Line (American)</p>	 <p>Mitsui Bussan Kaisha (Japanese)</p>	 <p>Mobile Oceanic Line (American)</p>	 <p>Munson Line (American)</p>
 <p>Navigazione Generale Italiana. (Italian)</p>	 <p>Nelson Co. (American)</p>	 <p>New York and Cuban Mail Ward Line (American)</p>	 <p>New York and Porto Rico (American)</p>
 <p>Nippon Yusen Kaisha (Japanese)</p>	 <p>North German Lloyd (German)</p>	 <p>Norton Line (American)</p>	 <p>Norwegian-American (Norwegian)</p>
 <p>Ocean Transport Co. (Japanese)</p>	 <p>Old Dominion (American)</p>	 <p>Oregon Oriental Line (American)</p>	 <p>Oriole Lines Consolidated Navigation Co. (American)</p>

FUNNELS AND HOUSE FLAGS OF SOME
 PRINCIPAL STEAMSHIP LINES IN AMERICAN TRADE

 <p>Osaka Shosen Kaisha (Japanese)</p>	 <p>Pacific Line (British)</p>	 <p>Panama Pacific Line (American)</p>	 <p>Panama Railroad Line (American)</p>
 <p>Peninsular and Occidental S. S. Co. (American)</p>	 <p>Pocahontas Steamship Co. (American)</p>	 <p>Prince Line (British)</p>	 <p>Reading Co. (American)</p>
 <p>Red D (American)</p>	 <p>Red Star (American-Belgian)</p>	 <p>Royal Mail (British)</p>	 <p>Royal Mail Line (Spanish)</p>
 <p>Royal Netherlands Steamship Co (Dutch)</p>	 <p>Savannah Line (American)</p>	 <p>Scandinavian-American (Danish)</p>	 <p>Sicala Americana (Italian)</p>
 <p>Southern Co. (American)</p>	 <p>Southern Pacific (American)</p>	 <p>Southern States Line (American)</p>	 <p>Southern Transportation Co. (American)</p>


FUNNELS AND HOUSE FLAGS OF SOME
 PRINCIPAL STEAMSHIP LINES IN AMERICAN TRADE




Standard Oil Co. of California
 (American)



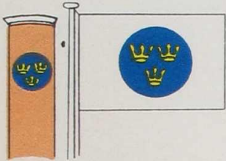
Standard Shipping Co
 (American)




Staples Transportation Co.
 (American)




Swayne and Hoyt, Inc.
 (American)



Swedish American Line
 (Swedish)




Texas Company
 (American)



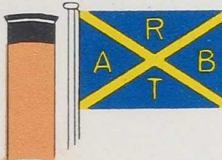
Texas Mediterranean Line
 (American)



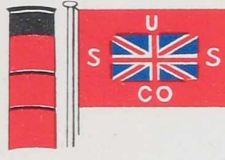
Texas Star Line
 (American)



Texas U. K. Line
 (American)




Transatlantic Steamship Co.
 (Swedish)



Union S.S. Co. of New Zealand
 (British)




Union Oil Co. of California
 (American)




Union Sulphur Co.
 (American)



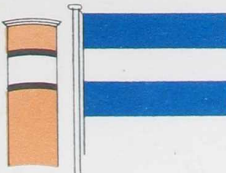
United American Lines
 (American)



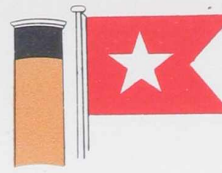
United Fruit Lines
 (American)



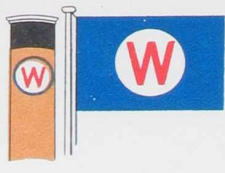
United States Lines
 (American)



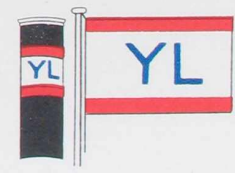
Westfal Larsen Co.
 (Norwegian)



White Star
 (British)


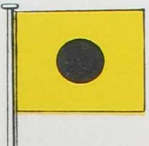
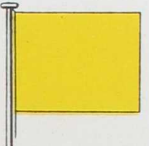





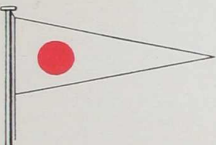

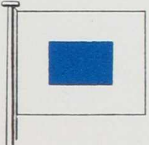





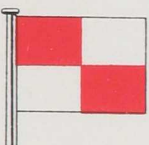






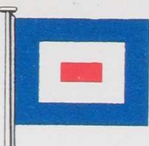
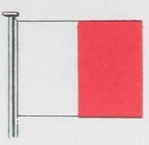

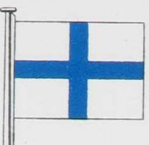


Williams Steamship Co.
 (American)




Yankee Line
 (American)

FLAGS AND PENNANTS TO BE USED IN THE INTERNATIONAL CODE

<p>A</p> 	<p>I</p> 	<p>Q</p> 	<p>Y</p> 
<p>B</p> 	<p>J</p> 	<p>R</p> 	<p>Z</p> 
<p>C</p> 	<p>K</p> 	<p>S</p> 	
<p>D</p> 	<p>L</p> 	<p>T</p> 	<p>"CODE FLAG" AND "ANSWERING PENNANT."</p>
<p>E</p> 	<p>M</p> 	<p>U</p> 	
<p>F</p> 	<p>N</p> 	<p>V</p> 	<p>When used as the "Code Flag" it is to be hoisted under the ensign.</p>
<p>G</p> 	<p>O</p> 	<p>W</p> 	<p>When used as the "Answering Pennant" it is to be hoisted at the masthead or where best seen.</p>
<p>H</p> 	<p>P</p> 	<p>X</p> 	

NOTE.—It is desirable, to prevent confusion, that the pennants used should be at least twice as long as the burgees and square flags.

To open communication by the Code, show the ensign with the following pennant under it, thus:



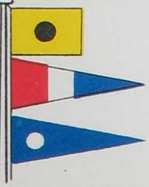
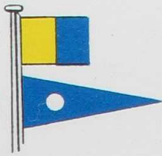

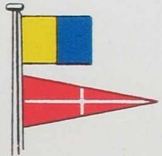
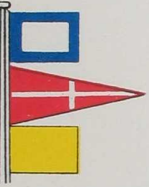
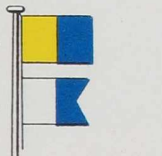
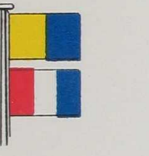
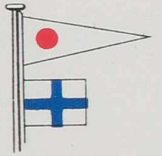

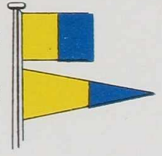
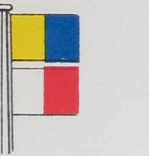
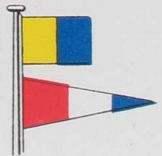
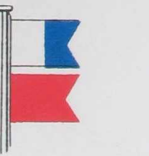
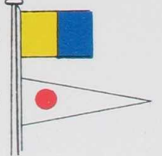
When hoisted under the ensign, the Code Pennant denotes a signal taken from the International Code. When hoisted by itself at the masthead, or where it can best be seen, it is the Answering Pennant.

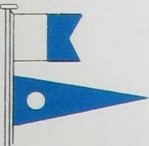
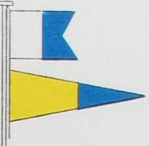



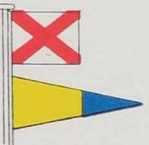
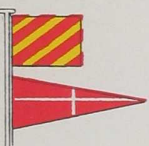
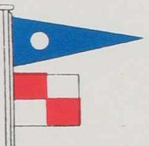

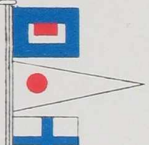
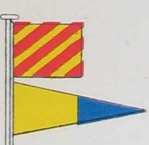
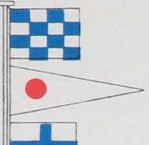

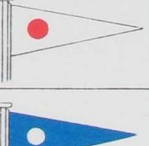
Communication may then be commenced, and any message following in this paper, or found under the heading "Danger or Distress" in the International Code Signal Book, may be exchanged, strictly following the INTERNATIONAL COMMERCIAL CODE and the instructions given below.

The above signal, asking to open communication, should be shown in every case of distress by the shore station, for it may be that the vessel has the INTERNATIONAL CODE, but until seeing this signal, will not know she can use it.

SIGNALS ADOPTED FROM, AND TO BE FOUND IN, INTERNATIONAL COMMERCIAL CODE SIGNAL BOOK, REFERRED TO ABOVE

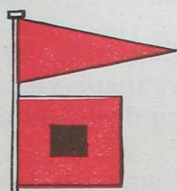
<p>N C</p>	<p>In distress; want immediate assistance.</p>	<p>B J</p>	<p>Engines broken down; I am disabled.</p>
<p>D C</p>	<p>We are coming to your assistance.</p>	<p>J D</p>	<p>You are standing into danger.</p>
<p>E Y</p>	<p>Do not attempt to land in your own boats.</p>	<p>F Z</p>	<p>Heavy weather coming; look sharp.</p>
<p>B I</p>	<p>Damaged rudder; can not steer.</p>	<p>F R</p>	<p>Bar is impassable.</p>

<p>I E D</p> 	<p>Cast off</p>	<p>K D</p> 	<p>Landing is impossible.</p>
<p>R I F</p> 	<p>Make fast-to-</p>	<p>K F</p> 	<p>Look out for rocket line, (<i>or</i> line</p>
<p>W F Q</p> 	<p>Slack away.</p>	<p>K A</p> 	<p>Endeavor to send a line by boat (cask, kite, raft, etc.).</p>
<p>K T</p> 	<p>Shift your berth. Your berth is not safe.</p>	<p>C X</p> 	<p>No assistance can be rendered; do the best you can for yourselves.</p>
<p>K P</p> 	<p>Hold on until high water.</p>	<p>K G</p> 	<p>Lookout will be kept on the beach all night.</p>
<p>K H</p> 	<p>Remain by the ship.</p>	<p>K E</p> 	<p>Lights <i>or</i> Fires will be kept at the best place for coming on shore.</p>
<p>A B</p> 	<p>Abandon the vessel as fast as possible.</p>	<p>K C</p> 	<p>Keep a light burning.</p>

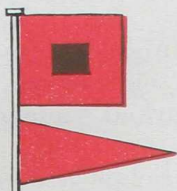
<p>A D</p> 	<p>Do not abandon the vessel until the tide has ebbed.</p>	<p>A G</p> 	<p>I must abandon the vessel.</p>
<p>N M</p> 	<p>I am on fire.</p>	<p>P T</p> 	<p>Want a pilot.</p>
<p>N O</p> 	<p>I am sinking (or on fire); send all available boats to save passengers and crew.</p>	<p>V G</p> 	<p>What is name of ship or Signal Station in sight?</p>
<p>Y F</p> 	<p>Want assistance; mutiny.</p>	<p>D U</p> 	<p>Repeat ship's name; your flags were not made out.</p>
<p>Y L</p> 	<p>Want immediate medical assistance.</p>	<p>W C X</p> 	<p>Signal not understood, though the flags are distinguished.</p>
<p>Y G</p> 	<p>Want a boat immediately (if more than one, number to follow.)</p>	<p>N C X</p> 	<p>I can not make out the flags (or signals).</p>
<p>Y P</p> 	<p>Want a tug (if more than one, number to follow.)</p>	<p>C D</p> 	<p>Assent—Yes. Negative—No.</p>

SMALL CRAFT, STORM, AND HURRICANE WARNINGS

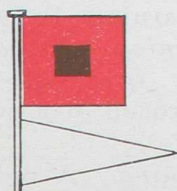
DAY SIGNALS



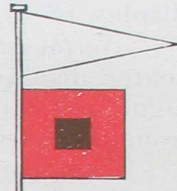
Northeast storm



Southeast storm



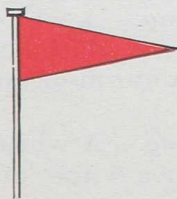
Southwest storm



Northwest storm



Hurricane, or whole gale



Small craft

NIGHT SIGNALS


Northeast storm



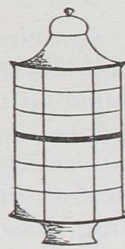
Southeast storm




Southwest storm



Northwest storm



Hurricane, or whole gale



EXPLANATION OF SMALL CRAFT, STORM, AND HURRICANE WARNING

Small-craft warnings.—A red pennant indicates that moderately strong winds that will interfere with the safe operation of small craft are expected. No night display of small-craft warnings is made.

Northeast storm warning.—A red pennant above a square red flag with black center displayed by day, or two red lanterns, one above the other, displayed by night, indicates the approach of a storm of marked violence with winds beginning from the northeast.

Southeast storm warning.—A red pennant below a square red flag with black center displayed by day, or one red lantern displayed by night, indicates the approach of a storm of marked violence with winds beginning from the southeast.

Southwest storm warning.—A white pennant below a square red flag with black center displayed by day, or a white lantern below a red lantern displayed by night, indicates the approach of a storm of marked violence with winds beginning from the southwest.

Northwest storm warning.—A white pennant above a square red flag with black center displayed by day, or a white lantern above a red lantern displayed by night, indicates the approach of a storm of marked violence with winds beginning from the northwest.

Hurricane, or whole-gale warning.—Two square flags, red with black centers, one above the other, displayed by day, or two red lanterns, with a white lantern between, displayed by night, indicate the approach of a tropical hurricane, or of one of the extremely severe and dangerous storms which occasionally move across the Great Lakes.

RULES FOR MANEUVERING A VESSEL IN THE PRESENCE OF CYCLONIC STORMS

[Pilot Chart, Hydrographic Office, U. S. Navy]

NORTHERN HEMISPHERE

Right or dangerous semicircle.—Steamers: Bring the wind on the starboard bow, make as much way as possible, and if obliged to heave to, do so head to sea. Sailing vessels: Keep close hauled on the starboard tack, make as much way as possible, and if obliged to heave to, do so on the starboard tack.

Left or navigable semicircle.—Steam and sailing vessels: Bring the wind on the starboard quarter, note the course and hold it. If obliged to heave to, steamers may do so stern to sea; sailing vessels on the port tack.

On the storm track, in front of center.—Steam and sailing vessels: Bring the wind two points on the starboard quarter, note the course and hold it, and run for the left semicircle, and when in that semicircle maneuver as above.

On the storm track, in rear of center.—Avoid the center by the best practicable route, having due regard to the tendency of cyclones to recurve to the northward and eastward.

SOUTHERN HEMISPHERE

Left or dangerous semicircle.—Steamers: Bring the wind on the port bow, make as much way as possible, and if obliged to heave to, do so head to sea. Sailing ves-

sels: Keep close hauled on the port tack, make as much way as possible, and if obliged to heave to, do so on the port tack.

Right or navigable semicircle.—Steam and sailing vessels: Bring the wind on the port quarter, note the course and hold it. If obliged to heave to, steamers may do so stern to sea; sailing vessels on the starboard tack.

On the storm track, in front of center.—Steam and sailing vessels: Bring the wind two points on the port quarter, note the course and hold it, and run for the right semicircle, and when in that semicircle maneuver as above.

On the storm track, in rear of center.—Avoid the center by the best practicable route, having due regard to the tendency of cyclones to recurve to the southward and eastward.

The above rules depend, of course, upon having sea room. In case land interferes, a vessel should heave to, as recommended for the semicircle in which she finds herself.

COAST GUARD SIGNALS

The following signals, recommended by the International Marine Conference for adoption by all institutions for saving life from wrecked vessels, have been adopted by the United States Coast Guard.

1. Upon the discovery of a wreck by night the station crew will burn a red pyrotechnic light or a red rocket to signify, "You are seen; assistance will be given as soon as possible."

2. A red flag waved on shore by day, or a red light, red rocket, or red Roman candle displayed by night, will signify, "Haul away."

3. A white flag waved on shore by day, or a white light slowly swung back and forth, or a white rocket or white Roman candle fired by night, will signify, "Slack away."

4. Two flags, a white and a red, waved at the same time on shore by day, or two lights, a white and a red, slowly swung at the same time, or a blue pyrotechnic light burned by night, will signify, "Do not attempt to land in your own boats; it is impossible."

5. A man on shore beckoning by day, or two torches burning near together by night, will signify, "This is the best place to land."

